

KABUPATEN SIDOARJO DALAM ANGKA

Sidoarjo Regency In Figures 2020



**BADAN PUSAT STATISTIK
KABUPATEN SIDOARJO**
BPS - Statistics of Sidoarjo Regency

KABUPATEN SIDOARJO DALAM ANGKA

Sidoarjo Regency In Figures 2020



KABUPATEN SIDOARJO DALAM ANGKA
Sidoarjo Regency in Figures
2020

ISSN: ...

No. Publikasi/*Publication Number*: 35150.2002

Katalog /*Catalog*: 1102202.3515

Ukuran Buku/*Book Size*: 14,8 cm x 21 cm

Jumlah Halaman/*Number of Pages* : xxxii + 314 hal/*pages*

Naskah/*Manuscript*:

BPS Kabupaten Sidoarjo

BPS-Statistics of Sidoarjo Regency

Penyunting/*Editor*:

BPS Kabupaten Sidoarjo

BPS-Statistics of Sidoarjo Regency

Gambar Kover/*Cover Design*:

Seksi Integrasi Pengolahan dan Diseminasi Statistik

Section of Integration Processing and Statistics Dissemination

Ilustrasi Kover/*Cover Illustration*:

Candi Pari Kecamatan Porong

Diterbitkan oleh/*Published by*:

©BPS Kabupaten Sidoarjo/*BPS-Statistics of Sidoarjo Regency*

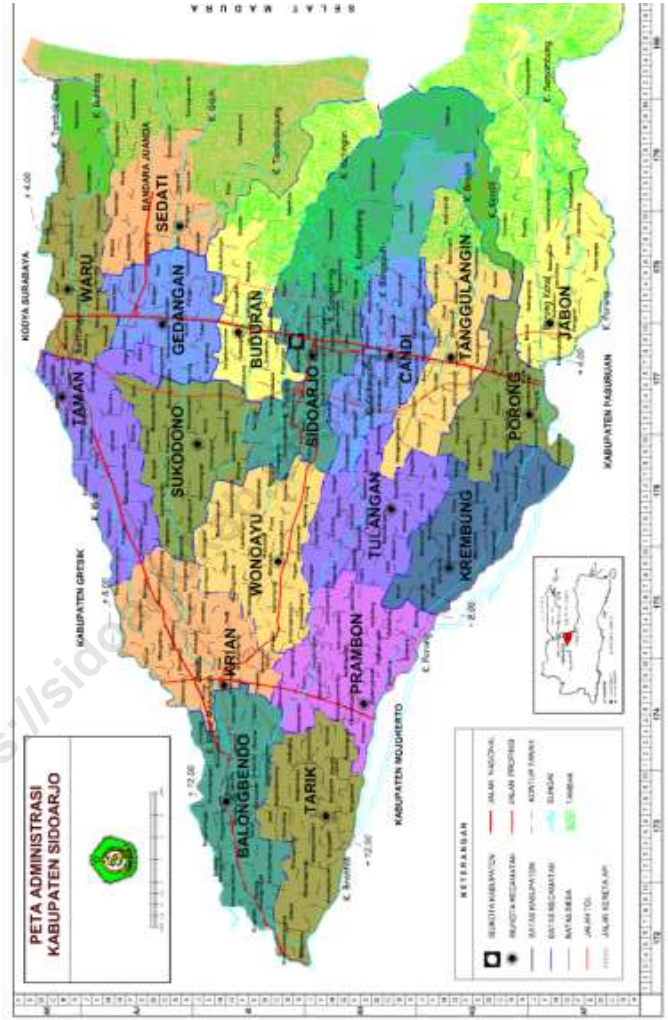
Dicetak oleh/*Printed by*:

...

Dilarang mengumumkan, mendistribusikan, mengomunikasikan, dan/atau mengindahkan sebagian atau seluruh isi buku ini untuk tujuan komersil tanpa izin tertulis dari Badan Pusat Statistik.

Prohibited to announce, distribute, communicate, and/or copy part or all of this book for commercial purpose without permission from BPS-Statistics Indonesia.

PETA WILAYAH Kabupaten Sidoarjo MAP OF Sidoarjo Regency



KEPALA BPS KABUPATEN SIDOARJO
CHIEF STATISTICIAN OF SIDOARJO REGENCY



Ir. Indriya Purwaningsih, MT



KATA PENGANTAR

Puji syukur kami panjatkan ke hadirat Tuhan YME atas perkenanNya sehingga kami dapat dengan selamat menyelesaikan satu dari kewajiban institusional kami ini. Semoga selamat pula, kami dan para pengguna untuk seterusnya. Amin.

“Kabupaten Sidoarjo Dalam Angka 2020” merupakan publikasi tahunan yang berupa kumpulan data dan secara komprehensif dari berbagai bidang/sector. Tujuan utama publikasi ini dimaksudkan untuk memberi gambaran secara global keadaan Kabupaten Sidoarjo setiap tahun.

Terima kasih dan hormat juga kami tujukan kepada seluruh Dinas, Badan, Kantor, Sekretariat dan Bagian di lingkungan Pemerintah Kabupaten Sidoarjo yang telah menyumbangkan datanya untuk melengkapi isi publikasi ini. Juga kepada BUMD Pemkab Sidoarjo, BUMN, FORKOPIMDA, para pelaku usaha, perguruan tinggi dan masyarakat luas kami ucapkan terima kasih dan hormat. Semoga andil semua pihak dalam publikasi ini akan bersama-sama memberi peran dalam kemajuan wilayah Kabupaten Sidoarjo.

Disadari bahwa publikasi ini masih mengandung kekurangan, maka segala kritik dan saran untuk perbaikan atau penyempurnaan publikasi selanjutnya sangat diharapkan.

Sidoarjo, April 2020

Badan Pusat Statistik
Kabupaten Sidoarjo
Kepala,

Ir. Indriya Purwaningsih, MT
NIP. 19680904 199401 2 002



PREFACE

Praise our thanks to God that we earn safely finish one of our institutional duties. Hopingly safe also, we and all consumers to further. Amen.

Sidoarjo Regency in Figures 2020 is an annual publication which consist is of a set of confrehensive data from sectors. The main purpose of the publication is to present Sidoarjo Regency condition in general annually.

Thank and respect also to entire of institurion, Office, Secretariat and divison of Sidoarjo Regency Government which have rendered its data to equip content of this Sidoarjo Regency In Figures 2020. To Economics State of Sidoarjo Regency, all perpetrators of economics activity, wide society and college also we submit thanks and respect. Hopefully all shared in Sidoarjo Regency In Figures will together give role in progress of Sidoarjo Regency region.

It undasted that the publication is far from perfect, therefore suggestions and critizing are expected for the improvement of the publication.

Sidoarjo, April 2020
Chief Statistics of Sidoarjo Regency

Ir. Indriya Purwaningsih, MT
NIP. 19680904 199401 2 002

DAFTAR ISI / CONTENTS

| | Halaman <i>Page</i> |
|--|------------------------|
| Kata Pengantar/ <i>Preface</i> | vii |
| 1. Geografi dan Iklim/ <i>Geography and Climate</i> | 1 |
| 2. Pemerintahan/ <i>Government</i> | 15 |
| 3. Penduduk dan Ketenagakerjaan/ <i>Population and Employment</i> | 59 |
| 4. Sosial dan Kesejahteraan Rakyat/ <i>Social and Welfare</i> | 87 |
| 5. Pertanian, Kehutanan, Peternakan, dan Perikanan/ <i>Agriculture, Forestry, Livestock, and Fishery</i> | 173 |
| 6. Pertambangan dan Energi/ <i>Mining and Energy</i> | 217 |
| 7. Pariwisata/ <i>Tourism</i> | 227 |
| 8. Transportasi dan Komunikasi/ <i>Transportation and Communication</i> | 235 |
| 9. Perbankan, Koperasi, dan Harga-harga/ <i>Banking, Cooperative, dan Prices</i> | 257 |
| 10. Pengeluaran Penduduk/ <i>Population Expenditure</i> | 271 |
| 11. Perdagangan/ <i>Trade</i> | 279 |
| 12. Sistem Neraca Regional/ <i>System of Regional Accounts</i> | 283 |
| 13. Perbandingan Antar Kabupaten/Kota/ <i>Regency/Municipal Comparison</i> | 301 |

DAFTAR TABEL/LIST OF TABLES

| | Halaman <i>Page</i> |
|---|------------------------|
| 1. GEOGRAFI DAN IKLIM/GEOGRAPHY AND CLIMATE | 1 |
| 1.1 KEADAAN GEOGRAFI | 8 |
| <i>GEOGRAPHY CONDITION</i> | 8 |
| 1.1.1 Luas Daerah dan Jumlah Pulau Menurut Kecamatan 2019 | 8 |
| <i>Total Area and Number of Islands by Subdistrict, 2019.....</i> | 8 |
| 1.1.2 Tinggi Wilayah dan Jarak ke Ibukota, 2019 | 10 |
| <i>Altitude and Distance to the Capital, 2019.....</i> | 10 |
| 1.2 KEADAAN IKLIM | 11 |
| <i>CLIMATE CONDITION</i> | 11 |
| 1.2.1 Keadaan Cuaca di Bandara Udara Juanda, 2019 | 11 |
| <i>Weather Forecast on Sidoarjo-Juanda Airport, 2019.....</i> | 11 |
| 2. PEMERINTAHAN/GOVERNMENT | 15 |
| 2.1 WILAYAH ADMINISTRATIF | 22 |
| <i>ADMINISTRATIVE AREA</i> | 22 |
| 2.1.1 Jumlah Desa ¹ /Kelurahan Menurut Kecamatan 2015–2019 | 22 |
| <i>Number of Villages¹/Kelurahan by Subdistrict, 2015–2019</i> | 22 |
| 2.2 DEWAN PERWAKILAN RAKYAT DAERAH | 23 |
| <i>REGIONAL HOUSE OF REPRESENTATIVE</i> | 23 |
| 2.2.1 Jumlah Anggota DPRD Menurut Asal Partai dan Jenis Kelamin, 2019 | 23 |
| <i>Number of DPRD Members by Political Parties and Sex,2019.....</i> | 23 |
| 2.2.2 Jumlah Anggota DPRD Menurut Tingkat Pendidikan dan Jenis Kelamin, 2019 | 24 |
| <i>Number of DPRD Members by Education Level and Sex,2019.....</i> | 24 |
| 2.3 SUMBER DAYA MANUSIA..... | 25 |
| <i>HUMAN RESOURCES</i> | 25 |
| 2.3.1 Jumlah Pegawai Negeri Sipil Menurut Jabatan dan Jenis Kelamin, Desember 2018 dan Desember 2019 | 25 |

| | Halaman Page |
|--|-----------------|
| <i>Number of Civil Servants by Occupation and Sex, Desember 2018 dan Desember 2019</i> | 25 |
| 2.3.2 Jumlah Pegawai Negeri Sipil Menurut Tingkat Pendidikan dan Jenis Kelamin Desember 2018 dan Desember 2019 | 27 |
| <i>Number of Civil Servants by Educational Level and Sex December 2018 and December 2019</i> | 27 |
| 2.3.3 Jumlah Pegawai Negeri Sipil Menurut Tingkat Kepangkatan dan Jenis Kelamin, Desember 2018 dan Desember 2019 | 29 |
| <i>Number of Civil Servants by Hierarchy and Sex, December 2018 and December 2019</i> | 29 |
| 2.4 KEUANGAN PEMERINTAH | 31 |
| GOVERNMENT FINANCE | 31 |
| 2.4.1 Realisasi Pendapatan Pemerintah Kabupaten Sidoarjo Menurut Jenis Pendapatan (ribu rupiah), 2016–2019 | 31 |
| <i>Actual Sidoarjo Regency Government Revenues by Kind of Revenues (thousand rupiahs), 2016–2019</i> | 31 |
| 2.4.2 Realisasi Belanja Pemerintah Kabupaten Sidoarjo Menurut Jenis Belanja (ribu rupiah), 2016–2019 | 33 |
| <i>Actual Sidoarjo Regency Government Expenditures by Kind of Expenditures (thousand rupiahs), 2016–2019</i> | 33 |
| 2.5 KOMISI PEMILIHAN UMUM | 35 |
| GENERAL ELCTION COMMISSION | 35 |
| 2.5.1 Data Pemilih dalam Pemilihan Umum Presiden dan Wakil Presiden 2019 | 35 |
| <i>Data of Voter in Presidential Election 2019</i> | 35 |
| 2.5.2 Data Penggunaan Hak Pemilih dalam Pemilihan Umum Presiden dan Wakil Presiden 2019 | 37 |
| <i>Data of Voting Right Usage in Presidential Election 2019</i> | 37 |
| 2.5.3 Data Penggunaan Surat Suara dalam Pemilihan Umum Presiden dan Wakil Presiden 2019 | 39 |
| <i>Data of Voting Ballots Usage in Presidential Election 2019</i> | 39 |

| | Halaman Page | |
|--------|---|----|
| 2.5.4 | Data Suara Sah dan Tidak Sah dalam Pemilihan Umum Presiden dan Wakil Presiden 2019 | 40 |
| | <i>Data of Valid and Invalid Votes in Presidential Election 2019</i> | 40 |
| 2.5.5 | Hasil Perolehan Suara dalam Pemilihan Umum Presiden dan Wakil Presiden 2019..... | 41 |
| | <i>Results in Presidential Election 2019</i> | 41 |
| 2.5.6 | Data Pemilih dalam Pemilihan Umum Anggota DPR 2019..... | 42 |
| | <i>Data of Voter in House of Representatives Election 2019</i> | 42 |
| 2.5.7 | Data Penggunaan Hak Pemilih dalam Pemilihan Umum Anggota DPR 2019..... | 44 |
| | <i>Data of Voting Right Usage in House of Representatives Election 2019</i> | 44 |
| 2.5.8 | Data Penggunaan Surat Suara dalam Pemilihan Umum Anggota DPR 2019..... | 46 |
| | <i>Data of Voting Ballots Usage in House of Representatives Election 2019</i> | 46 |
| 2.5.9 | Data Suara Sah dan Tidak Sah dalam Pemilihan Umum Anggota DPR 2019..... | 47 |
| | <i>Data of Valid and Invalid Votes in House of Representatives Election 2019</i> | 47 |
| 2.5.10 | Data Pemilih dalam Pemilihan Umum Anggota DPRD Provinsi Jawa Timur 2019 | 48 |
| | <i>Data of Voter in Jawa Timur Province Regional House of Representatives Election 2019</i> | 48 |
| 2.5.11 | Data Penggunaan Hak Pemilih dalam Pemilihan Umum Anggota DPRD Provinsi Jawa Timur 2019..... | 50 |
| | <i>Data of Voting Right Usage in Jawa Tmur Province Regional House of Representatives Election 2019</i> | 50 |
| 2.5.12 | Data Penggunaan Surat Suara dalam Pemilihan Umum Anggota DPRD Provinsi Jawa Timur 2019..... | 52 |
| | <i>Data of Voting Ballots Usage in Jawa Tmur Province Regional House of Representatives Election 2019</i> | 52 |

| | | |
|------------|--|-----------|
| 2.5.13 | Data Suara Sah dan Tidak Sah dalam Pemilihan Umum Anggota DPRD Provinsi Jawa Timur 2019..... | 53 |
| | <i>Data of Valid and Invalid Votes in Jawa Tmur Province Regional House of Representatives Election 2019</i> | 53 |
| 2.5.14 | Data Perolehan Suara Menurut Partai dalam Pemilihan Umum Anggota DPRD Provinsi Jawa Timur 2019 | 54 |
| | <i>Data of Valid Votes by Electable Parties in Jawa Tmur Province Regional House of Representatives Election 2019</i> | 54 |
| 3. | PENDUDUK DAN KETENAGAKERJAAN/POPULATION AND EMPLOYMENT | 59 |
| 3.1 | PENDUDUK | 70 |
| | POPULATION | 70 |
| 3.1.1 | Penduduk, Laju Pertumbuhan Penduduk per Tahun, Distribusi Persentase Penduduk, Kepadatan Penduduk, Rasio Jenis Kelamin Penduduk Menurut Kecamatan, 2019 | 70 |
| | Population, Annual Population Growth Rate, Percentage Distribution of Population, Population Density, and Population Sex Ratio by Subdistrict, 2019 | 70 |
| 3.1.2 | Penduduk Menurut Jenis Kelamin dan Kecamatan, 2019..... | 73 |
| | Population by Sex and Subdistrict, 2019 | 73 |
| 3.1.3 | Penduduk Menurut Jenis Kelamin dan Kewarganegaraan 2019..... | 74 |
| | Population by Sex and Nationality, 2019 | 74 |
| 3.1.4 | Jumlah Akta Perkawinan Non Islam, 2019 | 75 |
| | Number of Married Certificates of Non Islamic, 2019 | 75 |
| 3.1.5 | Jumlah Akta Kelahiran Umum, 2019 | 76 |
| | Number of General Birth Certificates, 2019 | 76 |
| 3.1.6 | Jumlah Akta Kematian Umum, 2019..... | 77 |
| | Number of General Mortality Certificates, 2019 | 77 |
| 3.1.7 | Perkembangan Penduduk Menurut Kecamatan, 2019 | 78 |
| | Population Development by Subdistrict, 2019 | 78 |
| 3.2 | KETENAGAKERJAAN | 79 |
| | EMPLOYMENT | 79 |
| 3.2.1 | Jumlah Penduduk Berumur 15 Tahun Keatas Menurut Jenis Kegiatan Selama Seminggu yang Lalu dan Jenis Kelamin di | |

| | Halaman Page |
|---|-----------------|
| Kabupaten Sidoarjo, 2019 | 79 |
| <i>Population Aged 15 Years and Over by Type of Activity During The Previous Week and Sex in Sidoarjo Regency, 2019.....</i> | 79 |
| 3.2.2 Penduduk Berumur 15 Tahun ke Atas Menurut Pendidikan Tertinggi yang Ditamatkan dan Jenis Kegiatan Selama Seminggu yang Lalu di Kabupaten Sidoarjo, 2019 | 80 |
| <i>Population 15 Years of Age and Over by Educational Attainment and Type of Activity During the Previous Week in Sidoarjo Regency, 2019....</i> | 80 |
| 3.2.3 Penduduk Berumur 15 Tahun Ke Atas yang Bekerja Selama Seminggu yang Lalu Menurut Status Pekerjaan Utama dan Jenis Kelamin di Kabupaten Sidoarjo, 2019 | 82 |
| <i>Population 15 Years of Age and Over who Worked During The Previous Week by Main Employment Status and Sex in Sidoarjo Regency, 2019</i> | 82 |
| 3.2.4 Pencari Kerja, Penempatan, Permintaan dan Penghapusan Menurut Bulan 2019 | 83 |
| <i>Job Applicant, Vacancies and Wiping by Month, 2019</i> | 83 |
| 3.2.5 Jumlah Daftar Pencari Kerja Menurut Tingkat Pendidikan, 2019 | 85 |
| <i>Number of Job Seeker by Education Level, 2019</i> | 85 |
| 4. SOSIAL DAN KESEJAHTERAAN RAKYAT/SOCIAL AND WELFARE | 87 |
| 4.1 PENDIDIKAN | 104 |
| <i>EDUCATION</i> | 104 |
| 4.1.1 Jumlah Sekolah, Guru, dan Murid Taman Kanak-Kanak (TK) di Bawah Kementerian Pendidikan dan Kebudayaan Menurut Kecamatan, 2018/2019 dan 2019/2020..... | 104 |
| <i>Number of Schools, Teachers, and Pupils in Kindergarten Under The Ministry of Education and Culture by Subdistrict, 2018/2019 dan 2019/2020</i> | 104 |
| 4.1.2 Jumlah Sekolah, Guru, dan Murid Raudatul Athfal (RA) di Bawah Kementerian Agama Menurut Kecamatan, 2018/2019 dan 2019/2020..... | 107 |
| <i>Number of Schools, Teachers, and Pupils in Raudatul Athfal (RA)</i> | |

| | Halaman Page |
|-------|---|
| | <i>Under The Ministry of Religious Affairs by Subdistrict, 2018/2019 dan 2019/2020</i> 107 |
| 4.1.3 | Jumlah Sekolah, Guru, dan Murid Sekolah Dasar (SD) di Bawah Kementerian Pendidikan dan Kebudayaan Menurut Kecamatan, 2018/2019 dan 2019/2020 108 <i>Number of Schools, Teachers, and Pupils in Primary Schools Under The Ministry of Education and Culture by Subdistrict, 2018/2019 dan 2019/2020</i> 108 |
| 4.1.4 | Jumlah Sekolah, Guru, dan Murid Madrasah Ibtidaiyah (MI) di Bawah Kementerian Agama Menurut Kecamatan Menurut Kecamatan, 2018/2019 dan 2019/2020..... 111 <i>Number of Schools, Teachers, and Pupils in Madrasah Ibtidaiyah (MI) Under The Ministry of Religious Affairs by Subdistrict, 2018/2019 dan 2019/2020</i> 111 |
| 4.1.5 | Jumlah Sekolah, Guru, dan Murid Sekolah Menengah Pertama (SMP) di Bawah Kementerian Pendidikan dan Kebudayaan Menurut Kecamatan, 2018/2019 dan 2019/2020 112 <i>Number of Schools, Teachers, and Pupils in Junior High Schools Under The Ministry of Education and Culture by Subdistrict, 2018/2019 dan 2019/2020</i> 112 |
| 4.1.6 | Jumlah Sekolah, Guru, dan Murid Madrasah Tsanawiyah (MTs) di Bawah Kementerian Agama Menurut Kecamatan, 2018/2019 dan 2019/2020..... 115 <i>Number of Schools, Teachers, and Pupils in Madrasah Tsanawiyah (MTs) Under The Ministry of Religious Affairs by Subdistrict, 2018/2019 dan 2019/2020</i> 115 |
| 4.1.7 | Jumlah Sekolah, Guru, dan Murid Sekolah Menengah Atas (SMA) di Bawah Kementerian Pendidikan dan Kebudayaan Menurut Kecamatan, 2018/2019 dan 2019/2020..... 116 <i>Number of Schools, Teachers, and Pupils in Senior High Schools Under The Ministry of Education and Culture by Subdistrict, 2018/2019 dan 2019/2020</i> 116 |
| 4.1.8 | Jumlah Sekolah, Guru, dan Murid Sekolah Menengah Kejuruan (SMK) di Bawah Kementerian Pendidikan dan Kebudayaan |

| | Halaman Page |
|--|-----------------|
| Menurut Kecamatan, 2018/2019 dan 2019/2020 | 119 |
| <i>Number of Schools, Teachers, and Pupils in Vocational High Schools Under The Ministry of Education and Culture by Subdistrict, 2018/2019 dan 2019/2020.....</i> | <i>119</i> |
| 4.1.9 Jumlah Sekolah, Guru, dan Murid Madrasah Aliyah (MA) di Bawah Kementerian Agama Menurut Kecamatan, 2018/2019 dan 2019/2020..... | 120 |
| <i>Number of Schools, Teachers, and Pupils in Madrasah Aliyah (MA) Under the Ministry of Religious Affairs by Subdistrict, 2018/2019 dan 2019/2020</i> | <i>120</i> |
| 4.1.10 Jumlah Desa ¹ /Kelurahan yang Memiliki Fasilitas Sekolah Menurut Kecamatan dan Tingkat Pendidikan, 2014– 2019 | 123 |
| <i>Number of Villages¹ Having Educational Facilities by Subdistrict and Educational Level, 2014– 2019.....</i> | <i>123</i> |
| 4.1.11 Angka Partisipasi Murni (APM) dan Angka Partisipasi Kasar (APK) Menurut Jenjang Pendidikan di Kabupaten Sidoarjo, 2017 dan 2018 | 128 |
| <i>Net Participation Rates and Gross Participation Rates by Educational Level in Sidoarjo Regency, 2018 and 2019</i> | <i>128</i> |
| 4.1.12 Persentase Penduduk Berumur 15 Tahun ke Atas yang Melek Huruf Menurut Kelompok Umur di Kabupaten Sidoarjo, 2018 dan 2019 | 130 |
| <i>Percentage of Literate People Aged 15 Years and Over by Age Group in Sidoarjo Regency, 2018 and 2019.....</i> | <i>130</i> |
| 4.2 KESEHATAN | 131 |
| HEALTH..... | 131 |
| 4.2.1 Jumlah Desa ¹ /Kelurahan Yang Memiliki Sarana Kesehatan Menurut Kecamatan, 2014–2019..... | 131 |
| <i>Number of Villages¹ Having Health Facilities by Subdistrict, 2014– 2019</i> | 131 |
| 4.2.2 Jumlah Tenaga Kesehatan Menurut Kecamatan, 2019..... | 137 |
| <i>Number of Medical Personel by Subdistrict, 2019.....</i> | 137 |
| 4.3 AGAMA DAN SOSIAL LAINNYA | 138 |
| RELIGION AND OTHER SOCIAL AFFAIRS | 138 |

| | Halaman Page |
|--|-----------------|
| 4.3.1 Jumlah Penduduk Menurut Kecamatan dan Agama yang Dianut, 2019 | 138 |
| <i>Population by Subdistrict and Religion, 2019.....</i> | <i>138</i> |
| 4.3.2 Jumlah Tempat Peribadatan Menurut Kecamatan, 2019..... | 139 |
| <i>Number of Places of Worship by Subdistrict and Religion, 2019.....</i> | <i>139</i> |
| 4.3.3 Jumlah Mubaligh, Chotib dan Penyuluh Agama Menurut Kecamatan, 2019..... | 140 |
| <i>Number of Preachers, Official Islamic Lectures and Islamic Conselor by Subdistrict, 2019.....</i> | <i>140</i> |
| 4.3.4 Jumlah Pernikahan Menurut Kecamatan, 2019 | 141 |
| <i>Number of Marrying by Subdistrict, 2019.....</i> | <i>141</i> |
| 4.3.5 Jumlah Jamaah Haji Menurut Kecamatan, 2019..... | 142 |
| <i>Number of Islamic Pilgrimages by Subdistrict, 2019.....</i> | <i>142</i> |
| 4.3.6 Jumlah Taman Pendidikan Al-Qur'an (TPQ) Menurut Kecamatan, 2019 | 143 |
| <i>Number of Quran Education School (QES) by Subdistrict, 2019.....</i> | <i>143</i> |
| 4.3.7 Jumlah Pondok Pesantren dan Santri Menurut Kecamatan, 2019 | 144 |
| <i>Number of Islamic Boarding School and Pupils by Subdistrict, 2019</i> | <i>144</i> |
| 4.3.8 Jumlah Perkara Diterima dan Diputus di Pengadilan Agama <emurut Jenis Perkara, 2019 | 145 |
| <i>Number of Cases Recieved and Decided by Case Type, 2019.....</i> | <i>145</i> |
| 4.3.9 Jumlah Desa ¹ /Kelurahan yang Mengalami Bencana Alam ² Menurut Kecamatan, 2011– 2018..... | 146 |
| <i>Number of Villages¹ that Had Natural Disaster² by Subdistrict, 2011– 2018.....</i> | <i>146</i> |
| 4.3.10 Jumlah Laporan Kejadian Kebakaran Menurut Kecamatan, 2019..... | 149 |
| <i>Number of Fire Accidents Reported by Subdistrict, 2019</i> | <i>149</i> |
| 4.3.11 Jumlah Laporan Kejadian Banjir Menurut Kecamatan, 2019 | 150 |
| <i>Number of Flood Accidents Reported by Subdistrict, 2019</i> | <i>150</i> |
| 4.3.12 Jumlah Laporan Kejadian Angin Kencang Menurut Kecamatan, 2019 | 151 |
| <i>Number of Hurricane Accidents Reported by Subdistrict, 2019</i> | <i>151</i> |
| 4.3.13 Jumlah Gugus Depan dan Anggota Pramuka Menurut Kecamatan, | |

| | Halaman Page |
|---|-----------------|
| 2019..... | 152 |
| <i>Number of Scout Training Center and Scout Member by Subdistrict, 2019.....</i> | <i>152</i> |
| 4.3.14 Jumlah Pendega, Penegak, Penggalang dan Siaga Pramuka Menurut Kecamatan, 2019..... | 153 |
| <i>Number Scout by Level and Subdistrict, 2019.....</i> | <i>153</i> |
| 4.3.15 Jumlah Dokter/Bidan Praktek Swasta, Apotik dan Posyandu Yang Memberi Pelayanan KB Menurut Kecamatan, 2019..... | 154 |
| <i>Number of Doctor/Midwife, Dispensary and Posyandu for Giving Family Planning Service by Subdistrict, 2019.....</i> | <i>154</i> |
| 4.3.16 Jumlah Peserta KB Baru Menurut Jenis Kontrasepsi dan Kecamatan, 2019..... | 156 |
| <i>Number of New Participant of Family Planning Program by Type and Subdistrict, 2019.....</i> | <i>156</i> |
| 4.3.17 Pencapaian Program KB Menurut Kecamatan, 2019..... | 158 |
| <i>Realization of Family Planning Program by Subdistrict, 2019.....</i> | <i>158</i> |
| 4.3.18 Pencapaian Peserta KB Aktif Mandiri Menurut Kecamatan, 2019..... | 160 |
| <i>Realization of Private Family Planning Program by Subdistrict, 2019....</i> | <i>160</i> |
| 4.3.19 Darah Yang Disalurkan ke Bagian Yang Menurut Bulan, 2019..... | 161 |
| <i>Distribution of Blood Supply to Medical Division by Month, 2019.....</i> | <i>161</i> |
| 4.3.20 Pasien Darah dan Rata-rata Yang Diterima Pasien Menurut Bulan, 2019..... | 163 |
| <i>Blood Patients and Average of Blood Patient Recieved by Month, 2019</i> | <i>163</i> |
| 4.3.21 Penyumbang Darah Menurut Jenis Golongan Darah dan Bulan, 2019..... | 164 |
| <i>Blood Donor by Blood Category and Month, 2019.....</i> | <i>164</i> |
| 4.3.22 Jumlah Panti Asuhan dan Anak Asuh Menurut Kecamatan, 2019..... | 165 |
| <i>Number of Foster Home and Adopted Children by Subdistrict, 2019.....</i> | <i>165</i> |
| 4.3.23 Jumlah Penyandang Cacat Menurut Kecamatan, 2019..... | 166 |
| <i>Number of Handicapped Person by Its Type and Subdistrict, 2019.....</i> | <i>166</i> |
| 4.3.24 Banyaknya Perkara di Kejaksaan Negeri Menurut Proses Penyelesaian Perkara per Bulan, 2019..... | 167 |
| <i>Number of Cases in District Prosecutor Attorney by Month, 2019.....</i> | <i>167</i> |
| 4.3.25 Banyaknya Pelanggaran Lalu Lintas Menurut Bulan, 2019..... | 168 |

| | Halaman Page |
|--|-----------------|
| <i>Number of Traffic Violations Cases by Month, 2019</i> | 168 |
| 4.3.26 Jumlah Tindak Kejahatan Menurut Jenis Tindak Pidana, 2019 | 169 |
| <i>Number of Criminal Activity by Type of Crimes Committed, 2019</i> | 169 |
| 4.4 KEMISKINAN | 170 |
| POVERTY | 170 |
| 4.4.1 Garis Kemiskinan, Jumlah, dan Persentase Penduduk Miskin di Kabupaten Sidoarjo, 2012–2019 | 170 |
| <i>Poverty Line, Number, and Percentage of Poor People in Sidoarjo Regency, 2012–2019</i> | 170 |
| 4.4.2 Indeks Kedalaman Kemiskinan dan Indeks Keparahan Kemiskinan di Kabupaten Sidoarjo, 2012–2019 | 171 |
| <i>Poverty Gap Index and Poverty Severity Index in Sidoarjo Regency, 2012–2019</i> | 171 |
| 5. PERTANIAN, KEHUTANAN, PETERNAKAN, DAN PERIKANAN/ AGRICULTURE, FORESTRY, LIVESTOCK, AND FISHERY | 173 |
| 5.1 HORTIKULTURA | 183 |
| HORTICULTURE | 183 |
| 5.1.1 Luas Panen Tanaman Sayuran Menurut Kecamatan dan Jenis Tanaman (ha), 2018 dan 2019 | 183 |
| <i>Harvested Area of Vegetables by Subdistrict and Kind of Plant (ha), 2018 and 2019</i> | 183 |
| 5.1.2 Produksi Tanaman Sayuran Menurut Kecamatan dan Jenis Tanaman (ton), 2018 dan 2019 | 186 |
| <i>Production of Vegetables by Subdistrict and Kind of Plant (ton), 2018 dan 2019</i> | 186 |
| 5.1.3 Luas Panen Tanaman Sayuran dan Buah-buahan Semusim Menurut Jenis Tanaman (ha), 2017–2019 | 189 |
| <i>Harvested Area of Seasonal Vegetables and Fruits by Kind of Plant (ha), 2017–2019</i> | 189 |
| 5.1.4 Produksi Tanaman Sayuran dan Buah-buahan Semusim Menurut Jenis Tanaman (ton), 2017–2019 | 190 |
| <i>Production of Seasonal Vegetables and Fruits by Kind of Plant (ton), 2017–2019</i> | 190 |
| 5.1.5 Luas Panen Tanaman Biofarmaka Menurut Kecamatan dan Jenis Tanaman (m ²), 2018 dan 2019..... | 191 |

| | Halaman Page |
|--|-----------------|
| <i>Harvested Area of Medicinal Plants by Subdistrict and Kind of Plant (m²), 2018 and 2019</i> | 191 |
| 5.1.6 Produksi Tanaman Biofarmaka Menurut Kecamatan dan Jenis Tanaman (kg), 2018 and 2019 | 193 |
| <i>Production of Medicinal Plants by Subdistrict and Kind of Plant (kg) 2018 and 2019</i> | 193 |
| 5.1.7 Luas Panen Tanaman Biofarmaka Menurut Jenis Tanaman (m ²), 2016–2019..... | 195 |
| <i>Harvested Area of Medicinal Plants by Kind of Plant (m²), 2016–2019</i> .. | 195 |
| 5.1.8 Produksi Tanaman Biofarmaka Menurut Jenis Tanaman (kg), 2016–2019..... | 196 |
| <i>Production of Medicinal Plants by Kind of Plant (kg), 2016–2019</i> | 196 |
| 5.1.9 Luas Panen Tanaman Hias Menurut Kecamatan dan Jenis Tanaman (m ²), 2018 and 2019 | 197 |
| <i>Harvested Area of Ornamental Plants by Subdistrict and Kind of Plant (m²), 2018 and 2019</i> | 197 |
| 5.1.10 Produksi Tanaman Hias Menurut Kecamatan dan Jenis Tanaman (tangkai), 2018 and 2019..... | 199 |
| <i>Production of Ornamental Plants by Subdistrict and Kind of Plant (stalks), 2018 and 2019</i> | 199 |
| 5.1.11 Luas Panen Tanaman Hias Menurut Jenis Tanaman (m ²), 2016–2019 | 201 |
| <i>Harvested Area of Ornamental Plants by Kind of Plant (m²), 2016–2019</i> | 201 |
| 5.1.12 Produksi Tanaman Hias Menurut Jenis Tanaman (tangkai), 2016–2019 | 202 |
| <i>Production of Ornamental Plants by Kind of Plant (stalks), 2016–2019</i> | 202 |
| 5.1.13 Produksi Buah-buahan Menurut Kecamatan dan Jenis Tanaman (ton), 2018 and 2019..... | 203 |
| <i>Production of Fruits by Subdistrict and Kind of Plant (ton), 2018 and 2019</i> | 203 |
| 5.1.14 Produksi Buah–Buahan dan Sayuran Tahunan Menurut Jenis Tanaman (ton), 2016–2019..... | 206 |
| <i>Production of Annual Fruits and Vegetables by Kind of Plant (ton), 2016–2019</i> | 206 |

| | Halaman Page |
|--|-----------------|
| 5.2 PERKEBUNAN..... | 207 |
| ESTATE CROPS | 207 |
| 5.2.1 Luas Areal Tanaman Perkebunan Menurut Kecamatan dan Jenis Tanaman (ha), 2018 dan 2019 | 207 |
| <i>Planted Area of Estate Crops by Subdistrict and Type of Crops (ha), 2018 dan 2019</i> | <i>207</i> |
| 5.2.2 Produksi Perkebunan Menurut Kecamatan dan Jenis Tanaman (ton), 2018 dan 2019..... | 211 |
| <i>Production of Estate by Subdistrict and Type of Crops (ton), 2018 and 2019.....</i> | <i>211</i> |
| 5.3 PETERNAKAN..... | 214 |
| LIVESTOCK | 214 |
| 5.3.1 Jumlah Ternak Besar Menurut Jenisnya per Kecamatan, 2019..... | 214 |
| <i>Number of Big-Size Livestocks by Tipe in Subdistrict, 2019</i> | <i>214</i> |
| 5.3.2 Jumlah Ternak Kecil Menurut Jenisnya per Kecamatan, 2019 | 215 |
| <i>Number of Small-Size Livestocks by Tipe in Subdistrict, 2019</i> | <i>215</i> |
| 5.3.3 Populasi Ternak Unggas Menurut Jenisnya per Kecamatan, 2019..... | 216 |
| <i>Poultry Population by Tipe in Subdistrict, 2019.....</i> | <i>216</i> |
| 6. PERTAMBANGAN DAN ENERGI/MINING AND ENERGY | 217 |
| 6.1 Daya Terpasang, Produksi, dan Distribusi Listrik PT. PLN (Persero) pada Cabang/Ranting PLN Menurut Kecamatan (000), 2019..... | 223 |
| <i>Installed Electricity Power, Production, and Distribution of PT. PLN (Persero) at PLN Branch by Subdistrict, 2019.....</i> | <i>223</i> |
| 6.2 Jumlah Pelanggan Listrik Menurut Kecamatan, 2015–2019 | 224 |
| <i>Number of Electricity Customers by Subdistrict, 2015–2019</i> | <i>224</i> |
| 6.3 Jumlah Pelanggan dan Air yang Disalurkan Menurut Kecamatan, 2019..... | 225 |
| <i>Number of Customers and Distributed Water by Subdistrict, 2019.....</i> | <i>225</i> |
| 7. PARIWISATA/TOURISM | 227 |
| 7.1 Jumlah Hotel dan Kamar Menurut Kecamatan, 2018 | 233 |
| <i>Number of Hotel and Rooms by Subdistrict, 2018.....</i> | <i>233</i> |
| 8. TRANSPORTASI DAN KOMUNIKASI/TRANSPORTATION AND COMMUNICATION | 235 |
| 8.1 TRANSPORTASI..... | 241 |

| | |
|--|------------|
| TRANSPORTATION | 241 |
| 8.1.1 Panjang Jalan Menurut Tingkat Kewenangan Pemerintahan di Kabupaten Sidoarjo (km), 2017–2019..... | 241 |
| <i>Length of Roads by Level of Government Authority in Sidoarjo Regency (km), 2017–2019.....</i> | 241 |
| 8.1.2 Panjang Jalan Menurut Jenis Permukaan Jalan di Kabupaten Sidoarjo (km), 2017–2019..... | 242 |
| <i>Length of Roads by Type of Road Surface in Sidoarjo Regency (km), 2017–2019.....</i> | 242 |
| 8.1.3 Panjang Jalan Menurut Kondisi Jalan di Kabupaten/Kota Sidoarjo (km), 2017–2019..... | 243 |
| <i>Length of Roads by Condition of Roads in Sidoarjo Regency (km), 2017–2019.....</i> | 243 |
| 8.1.4 Jumlah Kargo Domestik dan Internasional di Bandara Juanda (kilogram), 2019..... | 244 |
| <i>Sum of International and Domestic Cargo at Juanda Airport (Kilogram), 2019.....</i> | 244 |
| 8.1.5 Jumlah Bagasi Domestik dan Internasional di Bandara Juanda (kilogram), 2019..... | 246 |
| <i>Sum of International and Domestic Bagages at Juanda Airport (Kilogram), 2019.....</i> | 246 |
| 8.1.6 Jumlah Penumpang Domestik dan Internasional di Bandara Juanda, 2019..... | 248 |
| <i>Sum of International and Domestic Passangers at Juanda Airport, 2019.....</i> | 248 |
| 8.1.7 Lalu Lintas Pesawat di Bandara Per Bulan di Bandara Juanda, 2019..... | 250 |
| <i>Airline Traffic Through Juanda Airport Monthly, 2019.....</i> | 250 |
| 8.2 KOMUNIKASI..... | 251 |
| COMMUNICATION | 251 |
| 8.2.1 Jumlah Kantor Pos Pembantu Menurut Kecamatan di Kabupaten Sidoarjo, 2016–2019..... | 251 |
| <i>Number of Post Offices Subsidiaries by Subdistrict in Sidoarjo Regency, 2016–2019.....</i> | 251 |
| 8.2.2 Penabung dan Nilai Tabanas Bank Tabungan Negara di Kabupaten Sidoarjo, 2019..... | 252 |

| | Halaman Page |
|--|-----------------|
| <i>Saving and Withdrawing Transactions and its Value Tabanas BTN in Sidoarjo Regency, 2019</i> | 252 |
| 8.2.3 Jumlah Uang Yang Dikirim dan Diterima Dengan Wesel Pos di Kabupaten Sidoarjo, 2019 | 253 |
| <i>Number of Domestic and International Post Draft Sent and Recieved in Sidoarjo Regency, 2019</i> | 253 |
| 8.2.4 Jumlah Paket Pos Yang Dikirim dan Diterima Dengan Wesel Pos di Kabupaten Sidoarjo, 2019 | 254 |
| <i>Number of Post Package Sent and Recieved in Sidoarjo Regency, 2019</i> | 254 |
| 8.2.5 Jumlah Surat Yang Dikirim Menurut Bulan di Kabupaten Sidoarjo, 2019 | 255 |
| <i>Number of Mail Sent by Month Sent in Sidoarjo Regency, 2019</i> | 255 |
| 8.2.6 Jumlah Penerima Pensiun PNS dan ABRI Menurut Bulan di Kabupaten Sidoarjo, 2019 | 256 |
| <i>Number of PNS and ABRI Pensioners Reciever by Month in Sidoarjo Regency, 2019</i> | 256 |
| 9. PERBANKAN, KOPERASI, DAN HARGA-HARGA/BANKING, COOPERATIVE, AND PRICES | 257 |
| 9.1 KOPERASI | 263 |
| COOPERATIVE | 263 |
| 9.1.1 Jumlah Koperasi Aktif Menurut Kecamatan di Kabupaten Sidoarjo, 2017–2019..... | 263 |
| <i>Number of Active Cooperative by Subdistrict in Sidoarjo Regency, 2017–2019</i> | 263 |
| 9.1.2 Jumlah Koperasi Menurut Jenis Koperasi dan Kecamatan di Kabupaten Sidoarjo 2019 | 264 |
| <i>Number of Cooperative by Kind of Cooperative and Subdistrict in Sidoarjo Regency, 2019</i> | 264 |
| 9.2 PERBANKAN | 265 |
| BANKING | 265 |
| 9.2.1 Jumlah Bank, Kantor Bank dan Kantor Cabang Bank Umum dan BPR di Kabupaten Sidoarjo 2019..... | 265 |
| <i>Total Banks and Banks Offices Commercial and Rural Bank in Sidoarjo Regency, 2019</i> | 265 |

| | Halaman Page | |
|------------|--|------------|
| 9.2.2 | Jumlah Aktiva dan Posisi Keuangan Bank Umum dan BPR di Kabupaten Sidoarjo (juta), 2019..... | 266 |
| | <i>Total Assets and Financial Bank Position Commercial and Rural Bank in Sidoarjo Regency (million), 2019</i> | 266 |
| 9.2.3 | Posisi Giro, Tabungan dan Deposito Bank Umum di Kabupaten Sidoarjo (juta), 2019..... | 267 |
| | <i>Outstanding of Demand Deposit, Saving Deposit of Commercial Bank in Sidoarjo Regency (million), 2019</i> | 267 |
| 9.2.4 | Posisi Giro, Tabungan dan Deposito BPR di Kabupaten Sidoarjo (juta), 2019 | 268 |
| | <i>Outstanding of Demand Deposit, Saving Deposit of Rural Bank in Sidoarjo Regency (million), 2019</i> | 268 |
| 9.2.5 | Posisi Pinjaman yang Diberikan Bank Umum Berdasarkan Jenis Penggunaan Kredit di Kabupaten Sidoarjo (juta), 2019..... | 269 |
| | <i>Outstanding of Loans Commercial Bank Based on Type of Loans in Sidoarjo Regency (million), 2019</i> | 269 |
| 9.2.6 | Posisi Pinjaman yang Diberikan BPR Berdasarkan Jenis Penggunaan Kredit di Kabupaten Sidoarjo (juta), 2019..... | 270 |
| | <i>Outstanding of Loans of Rural Bank Based on Type of Loans in Sidoarjo Regency (million), 2019</i> | 270 |
| 10. | PENGELUARAN PENDUDUK/POPULATION EXPENDITURE | 271 |
| 10.1 | Rata-rata Pengeluaran per Kapita Sebulan Menurut Kelompok Komoditas (rupiah) di Kabupaten Sidoarjo, 2018 dan 2019 | 276 |
| | <i>Monthly Average Expenditure per Capita by Commodity Group (rupiahs) in Sidoarjo Regency, 2018 and 2019</i> | 276 |
| 10.2 | Persentase Pengeluaran per Kapita Sebulan Menurut Kelompok Komoditas di Kabupaten Sidoarjo, 2018 dan 2019 | 277 |
| | <i>Percentage of Monthly Expenditure per Capita by Commodity Group in Sidoarjo Regency, 2018 and 2019</i> | 277 |
| 10.3 | Persentase Penduduk Menurut Golongan Pengeluaran Per Kapita Sebulan di Kabupaten Kabupaten Sidoarjo, 2018 dan 2019 | 278 |
| | <i>Percentage of Population by Per Capita Spending Group a Month in Sidoarjo Regency, 2018 and 2019</i> | 278 |
| 11. | PERDAGANGAN/TRADE | 279 |
| 11.1 | Jumlah Sarana Perdagangan Menurut Jenisnya di Kabupaten | |

| | Halaman Page |
|---|-----------------|
| Sidoarjo, 2016–2019 | 282 |
| <i>Number of Trading Facilities by Type of Facility in Sidoarjo Regency, 2016–2019</i> | <i>282</i> |
| 12. SISTEM NERACA REGIONAL/SYSTEM OF REGIONAL ACCOUNTS | 283 |
| 12.1. Produk Domestik Regional Bruto Atas Dasar Harga Berlaku Menurut Lapangan Usaha (Miliar Rupiah), 2015–2019..... | 290 |
| <i>Gross Regional Domestic Product at Current Market Prices by Industry (Billion Rupiahs), 2015–2019.....</i> | <i>290</i> |
| 12.2 Produk Domestik Regional Bruto Atas Dasar Harga Konstan 2010 Menurut Lapangan Usaha (miliar rupiah), 2015–2019..... | 292 |
| <i>Gross Regional Domestic Product at 2010 Constant Market Prices by Industry (billion rupiahs), 2015–2019</i> | <i>292</i> |
| 12.3 Distribusi Persentase Produk Domestik Regional Bruto Atas Dasar Harga Berlaku Menurut Lapangan Usaha, 2015–2019..... | 294 |
| <i>Percentage Distribution of Gross Regional Domestic Product at Current Market Prices by Industry, 2015–2019.....</i> | <i>294</i> |
| 12.4 Laju Pertumbuhan Produk Domestik Regional Bruto Atas Dasar Harga Konstan 2010 Menurut Lapangan Usaha (persen), 2016–2019 | 296 |
| <i>Growth Rate of Gross Regional Domestic Product at 2010 Constant Market Prices by Industry (percent), 2016–2019</i> | <i>296</i> |
| 12.5 Produk Domestik Regional Bruto Atas Dasar Harga Berlaku Menurut Jenis Pengeluaran di Kabupaten Sidoarjo (miliar rupiah), 2015–2019..... | 298 |
| <i>Gross Regional Domestic Product at Current Market Prices by Type of Expenditure in Sidoarjo Regency (billion rupiahs), 2015–2019</i> | <i>298</i> |
| 12.6 Produk Domestik Regional Bruto Atas Dasar Harga Konstan 2010 Menurut Jenis Pengeluaran di Kabupaten Sidoarjo (miliar rupiah), 2015–2019..... | 299 |
| <i>Gross Regional Domestic Product at 2010 Constant Market Prices by Type of Expenditure in Sidoarjo Regency (billion rupiahs), 2015–2019..</i> | <i>299</i> |
| 13. PERBANDINGAN ANTAR KABUPATEN/KOTA/ REGENCY/ MUNICIPAL COMPARISON | 301 |
| 13.1 Jumlah Penduduk Menurut Kabupaten/Kota di Provinsi Jawa Timur (ribu), 2015–2019 | 307 |

| | Halaman Page |
|------|---|
| | <i>Population by Regency/Municipality in Jawa Timur Province (thousand), 2015–2019</i> 307 |
| 13.2 | Laju Pertumbuhan Produk Domestik Regional Bruto Atas Dasar Harga Konstan 2010 Menurut Kabupaten/Kota di Provinsi Jawa Timur (persen), 2015–2019..... 309 |
| | <i>Rate of Growth of Gross Regional Domestic Products at Constant 2010 Prices by Regency/Municipality in Jawa Timur Province (percent), 2015–2019</i> 309 |
| 13.3 | Jumlah Penduduk Miskin Menurut Kabupaten/Kota di Provinsi Jawa Timur (ribu), 2015–2019 311 |
| | <i>Number of Poor Population by Regency/Municipality in Jawa Timur Province (thousand), 2015–2019</i> 311 |
| 13.4 | Indeks Pembangunan Manusia Menurut Kabupaten/Kota di Provinsi Jawa Timur, 2015–2019..... 313 |
| | <i>Human Development Index by Regency/Municipality in Jawa Timur Province, 2015–2019</i> 313 |

DAFTAR GAMBAR/LIST OF FIGURES

| | | Halaman <i>Page</i> |
|------|---|------------------------|
| 1.1 | Luas Daerah menurut Kecamatan (%), 2019..... <i>Area of Subdistrict (%), 2019</i> | 5 5 |
| 2.1 | Jumlah PNS Menurut Pendidikan , 2019 | 19 |
| | <i>Number of Civil Servant by Education Level, 2019.....</i> | 19 |
| 3.1 | Jumlah Penduduk Menurut Kecamatan, 2019..... | 66 |
| | <i>Population by Sub District, 2019</i> | 66 |
| 4.1 | Jumlah Sekolah di Menurut Tingkatan, 2019 | 99 |
| | <i>Number of School by Level, 2019.....</i> | 99 |
| 5.1 | Luas Panen Tanaman Biofarmaka, 2019 | 175 |
| | <i>Harvested Area of Medicinal Plants, 2019.....</i> | 175 |
| 6.1 | Jumlah Pelanggan Listrik, 2015-2019..... | 215 |
| | <i>Number of Electricity Customer, 2015-2018.....</i> | 215 |
| 7.1 | Jumlah Hotel Menurut Kecamatan, 2018 | 225 |
| | <i>Number of Hotel by Subdistrict, 2018.....</i> | 225 |
| 8.1 | Panjang Jalan Menurut Tingkat Kewenangan Pemerintahan di Kabupaten Sidoarjo (Km), 2018-2019..... | 234 |
| | <i>Length of Roads by Level of Government Authority in Sidoarjo Regency (km), 2018–2019</i> | 234 |
| 9.1 | Jumlah Bank dan BPR di Kabupaten Sidoarjo, 2017-2019 | 249 |
| | Total Banks, Rural Bank in Sidoarjo Regency 2017-2019 | 249 |
| 10.1 | Rata - rata Pengeluaran per Kapita Sebulan Menurut Kelompok Komoditas (rupiah) di Kabupaten Sidoarjo, 2018-2019..... | 264 |
| | <i>Monthly Average Expenditure per Capita by Commodity Group (rupiah) in Sidoarjo Regency, 2018-2019.....</i> | 264 |
| 12.1 | PDRB ADHB Menurut Lapangan Usaha, 2015 - 2019..... | 279 |
| | <i>GDRB at Current Market Prices, 2015 - 2019.....</i> | 279 |
| 13.1 | Indeks Pembangunan Manusia Kabupaten / Kota Gerbangkertosusila | |

| | Halaman Page |
|---|-----------------|
| Provinsi Jawa Timur, 2015-2019..... | 297 |
| <i>Human Development Index by Gerbangkertosusila Regency/Municipality in Jawa Timur Province, 2015-2019</i> | <i>297</i> |

<https://sidoarjo.kab.bps.go.id>

PENJELASAN UMUM/EXPLANATORY NOTES

Tanda-tanda, satuan-satuan, dan lain-lainnya yang digunakan dalam publikasi ini adalah sebagai berikut:

Symbols, measurement units, and acronyms which are used in this publication, are as follows:

1. TANDA-TANDA/SYMBOLS

| | |
|---|-------|
| Data tidak tersedia/Data not available | : ... |
| Tidak ada atau nol /Null or zero | : - |
| Data dapat diabaikan/Data negligible | : 0 |
| Tanda decimal/Decimal point | : , |
| Data tidak dapat ditampilkan/Not applicable | : NA |
| Angka estimasi/Estimated figures | : e |
| Angka diperbaiki/Revised figures | : r |
| Angka sementara/Preliminary figures | : x |
| Angka sangat sementara/Very preliminary figures | : xx |
| Angka sangat sangat sementara/Very very preliminary figures | : xxx |

2. SATUAN/UNITS

| | |
|--|---|
| barel/barrel | : 158,99 liter/litres = 1/6,2898 m ³ |
| hektar (ha)/hectare (ha) | : 10 000 m ² |
| kilometer (km)/kilometres (km) | : 1 000 meter/meters (m) |
| knot/knot | : 1,8523 km/jam (km/hour) |
| kuintal/quintal | : 100 kg |
| KWh | : 1 000 Watt hour |
| MWh | : 1 000 KWh |
| liter (untuk beras)/litre (for rice) | : 0,80 kg |
| MMSCF | : 1/35,3 m ³ |
| metrik ton (m.ton)/metric ton (m. ton) | : 0,98421 long ton = 1 000 kg |
| ons/ounce | : 28,31 gram/grams |
| ton | : 1 000 kg |

Satuan lain: buah, dus, butir, helai/lembar, kaleng, batang, pulsa, ton kilometer (ton-km), jam, menit, persen (%).

Other units: unit, pack, pieces, sheet, tin, pulse, ton-kilometres(ton-km), hour, minute, percent (%).

Perbedaan angka di belakang koma disebabkan oleh pembulatan angka.
The difference in decimal numbers is caused by rounding.

DAFTAR SINGKATAN/ LIST OF ABBREVIATIONS

| | |
|-----------|--|
| SI | : Stasiun Iklim |
| SIMPK | : Stasiun Meteorologi Pertanian Khusus |
| t.t | : Tempat tidur |
| BCG | : Bacillus Calmette Guerin |
| DPT | : Difteri, Pertusis, Tetanus |
| TT | : Tetanus Toxoid |
| IOT | : Industri Obat Tradisional/ <i>Traditional Medicine Industry</i> |
| IKOT | : Industri Kecil Obat Tradisional/ <i>Traditional Medicine Small</i> |
| Alkes | : Alat kesehatan/ <i>Health Kits</i> |
| PKRT | : Perbekalan Kesehatan Rumah tangga/ <i>Household Health Logistics</i> |
| Kompl | : Komplemen/ <i>Complement</i> |
| IRTP | : Industri Pangan Produksi Rumah Tangga/ <i>Foods Home Industry</i> |
| PBF | : Pedagang Besar Farmasi/ <i>Pharmacy Whole-seller</i> |
| GFK | : Gudang Farmasi Kab/Kota/Regency/ <i>Municipality Pharmacy Warehouse</i> |
| RB | : Rumah Bersalin/ <i>Delivery House</i> |
| Pustu | : Puskesmas pembantu/ <i>Auxiliary Public Health Center</i> |
| BP | : Balai Pengobatan/ <i>Polyclinic</i> |
| TPS | : Tempat Pembuangan Sementara / <i>landfill</i> |
| Jamkesmas | : Jaminan kesehatan masyarakat miskin/ <i>Poor public health insurance</i> |
| PJKMU | : Program Jaminan Kesehatan Masyarakat Umum |
| SIUP | : Surat Ijin Usaha Perdagangan/ <i>Trading Permission Letter</i> |
| TDP | : Tanda Daftar Perusahaan/ <i>Company Registration Identity</i> |
| API | : Angka Pengenal Importir/ <i>Importer's Identity Number</i> |

Statistik Kunci, 2017–2019 (NASIONAL) Key Statistics, 2017–2019 (NATIONAL)

| Rincian/Description | Satuan/Unit | 2017 | 2018 | 2019 |
|--|---|----------|----------|----------|
| (1) | (2) | (5) | (6) | (7) |
| SOSIAL/SOCIAL | | | | |
| Penduduk ¹ /Population ¹ | juta/million | 2.183,68 | 2.216,80 | 2.249,48 |
| Laju Pertumbuhan Penduduk ¹ /Population Growth ¹ | % | 1,54 | 1,52 | 1,47 |
| Tingkat Partisipasi Angkatan Kerja –TPAK ² <i>Labour Force Participation Rate-LFPR²</i> | % | 65,54 | 64,53 | 66,82 |
| Tingkat Pengangguran Terbuka-TPT ² <i>Unemployment Rate-UR²</i> | % | 4,97 | 4,73 | 4,72 |
| Penduduk Miskin ³ /Poor People ³ | juta/million | 135,42 | 128,75 | 119,29 |
| Persentase Penduduk Miskin ⁴ <i>Percentage of Poor People⁴</i> | % | 6,23 | 5,69 | 5,32 |
| Indeks Pembangunan Manusia-IPM ⁵ <i>Human Development Index⁵</i> | — | - | 79,50 | 80,05 |
| EKONOMI/ECONOMIC | | | | |
| Produk Domestik Bruto (PDB) Harga Berlaku ⁶ <i>Gross Domestic Bruto (GDP) at Current Price⁶</i> | triliun rupiah <i>trillion rupiahs</i> | 174,18 | 189,09 | 204,02 |
| Laju Pertumbuhan Ekonomi ⁸ /Economic Growth ⁵ | % | 5,80 | 6,02 | 5,99 |
| PDB Per Kapita Harga Berlaku ^{6,8} <i>Per Capita of GDP at Current Price^{6,8}</i> | juta rupiah <i>million rupiahs</i> | 79,76 | 85,30 | 90,70 |

- Catatan/Notes: ¹ Data 2006–2009: berdasarkan hasil SUPAS 2005; mulai 2010: Hasil proyeksi penduduk Indonesia 2010–2035 (pertengahan tahun/Juni)/Data in 2006–2009: based on SUPAS 2005; since 2010: The result of Indonesia population projection 2010–2035 (mid year/June)
- ² Kondisi Agustus/Condition at August
- ³ Menggunakan penimbang hasil proyeksi penduduk tahun 2010–2035/Weighted by the 2010–2035 population projection
- ⁴ Kondisi Maret/Condition at March
- ⁵ Sejak tahun 2010, IPM dihitung dengan metode baru. Komponen IPM metode baru adalah angka harapan hidup saat lahir, harapan lama sekolah, rata-rata lama sekolah, dan pengeluaran per kapita/Since 2010, HDI was calculated using new method. New HDI component are life expectancy at birth, expected years of schooling, means years of schooling, and expenditure per capita
- ⁶ Mulai tahun 2010 mengadopsi System of National Account 2008 (SNA 2008)/Since 2010 is in line with System of National Account 2008 (SNA 2008)
- ⁷ Sebelum 2011 menggunakan tahun dasar 2000 (2000=100), mulai 2011 menggunakan tahun dasar 2010 (2010=100)/Before 2011 using 2000 base year (2000=100), since 2011 using 2010 base year (2010=100)
- ⁸ Mulai 2010 proyeksi penduduk berdasarkan hasil SP2010/Since 2010 population projection based on SP2010

TERTINGGI

Kecamatan Balong Bendo merupakan Kecamatan tertinggi di Sidoarjo dengan ketinggian 20mdpl



TERLUAS

Kecamatan Jabon merupakan kecamatan dengan wilayah terluas di Sidoarjo dengan luas 81 Km²

TERPANAS

Suhu udara maksimal tertinggi adalah 36,7 °C terjadi dibulan Desember 2019



TERDINGIN

Suhu udara minimum terendah adalah 21 °C terjadi dibulan Februari 2019

PENJELASAN TEKNIS

1. Data indikator iklim meliputi curah hujan dan hari hujan. Curah Hujan merupakan besarnya volume/ intensitas air hujan dalam kurun waktu tertentu yang diukur dengan alat penakar hujan dengan satuan mm. Hari Hujan adalah suatu hari dimana terjadi hujan dalam satu tahun.
2. Data curah hujan ditampilkan dalam bentuk intensitas curah hujan di setiap stasiun penakar hujan per bulan selama dalam kurun waktu satu tahun pengamatan.
3. Seperti daerah lain di Indonesia, dalam satu tahunnya berlaku dua musim. Musim penghujan pada bulan Oktober–April dan musim kemarau bulan April– Oktober.
4. Meskipun dikatakan tidak jauh berbeda dengan di Jawa, namun struktur tanahnya yang tidak kedap air menyebabkan sektor pertanian masih banyak berharap hujan. Kondisi ini secara drastis akan menyebabkan kekurangan suplai air pada saat musim kemarau.

TECHNICAL NOTES

1. *Climate indicator data include rainfall and rainy days. Rainfall is the volume/intensity of rain within a certain time that is measured by means of a graduated rainfall in mm. Rainy Day is a day when rain occurs within one year.*
2. *Rainfall data is displayed in the form of rainfall intensity in each station a graduated rain per month during the observation period of one year.*
3. *Unlike other areas in Indonesia, within one year, apply two seasons. In the rainy season from October to April and the dry season months of April to October.*
4. *Although rainfall can be said not much different from Java, but the structure of the soil is not watertight cause the agricultural sector is still much hope of mercy of the rain. This condition will cause a drastic shortage of water supply during the dry season.*

ULASAN**1.1 Geografi**

Kabupaten Sidoarjo, secara astronomis terletak di antara 7,3°–7,5° LS (Lintang Selatan) dan antara 112,5°–112,9°BT (Bujur Timur). Sementara secara geografis, kabupaten ini berbatasan dengan Kota Surabaya dan Kabupaten Gresik di sebelah utara, Kabupaten Pasuruan di sebelah selatan, Selat Madura di sebelah timur, dan Kabupaten Mojokerto di sebelah barat.

Kabupaten yang memiliki luas wilayah sebesar 714.243 km² ini terbagi menjadi 18 kecamatan. Kecamatan terluas adalah Kecamatan Jabon dengan luas wilayah sebesar 11,34 persen terhadap luas wilayah kabupaten secara keseluruhan. Diikuti oleh Kecamatan Sedati yang memiliki luas sebesar 11,12 persen terhadap luas wilayah kabupaten.

Kabupaten Sidoarjo juga dikenal dengan sebutan kota “Delta”, dikarenakan wilayahnya yang berada di antara dua sungai besar pecahan Kali Brantas, yakni Kali Surabaya di sebelah utara dan Kali Porong di sebelah selatan.

Topografi

Wilayah Kabupaten Sidoarjo berada pada ketinggian 0-25 mdpl dan terbagi atas tiga kelas, yaitu:

- 0-3 meter, merupakan daerah pantai dan pertambakan yang berair asin/payau, berada di sebelah timur.

DESCRIPTION**1.1 Geography**

Sidoarjo Regency, is astronomically located between 7.3°-7.5° South Latitude and between 112.5°-112.9° East Longitude. While geographically, this regency is bordered by Surabaya City and Gresik Regency in the north, Pasuruan Regency in the south, Madura Strait in the east, and Mojokerto Regency in the west.

The regency, which has an area of 714,243 km², is divided into 18 districts. The largest subdistrict is Jabon subdistrict with an area of 11.34 percent of the total district area. Followed by Sedati subdistrict which has an area of 11.12 percent of the total area of the district.

Sidoarjo Regency is also known as the city of “Delta”, because its territory is between two large rivers of the Brantas River, namely Surabaya River in the north and Porong River in the south.

Topografi

Sidoarjo Regency is at an altitude of 0-25 meters above sea level and is divided into three classes, namely:

- *0-3 meters, which is a saltwater/ brackish coastal and aquaculture area, to the east.*
- *3-10 meters, which is a central area*

- 3-10 meter, merupakan daerah bagian tengah yang berair tawar.
- 10-25 meter, terletak di daerah bagian barat.

1.2 Iklim

Sepanjang tahun 2019, BMKG, Stasiun Meteorologi Juanda Sidoarjo mencatat suhu tertinggi di Kabupaten Sidoarjo mencapai 34,6°C, terjadi di bulan November. Sementara suhu terendah terjadi di bulan Juli, sebesar 22,3°C dengan kelembaban rata-rata sebesar 67 persen.

Sementara itu, bersumber dari lokasi penakar hujan yang terdapat di 30 titik berbeda yang tersebar di semua kecamatan di Sidoarjo, diketahui bahwa selama Januari-Desember 2019 terdapat 101 hari hujan.

Jumlah curah hujan dan jumlah hari hujan relatif tinggi selama Januari-April, total 82 hari hujan dengan jumlah curah hujan tertinggi sebesar 488 mm di bulan Januari. Dan turun secara signifikan mulai bulan Mei sampai dengan Oktober, hanya 7 hari hujan dalam 6 bulan.

with fresh water.

- *10-25 meters, located in the western area.*

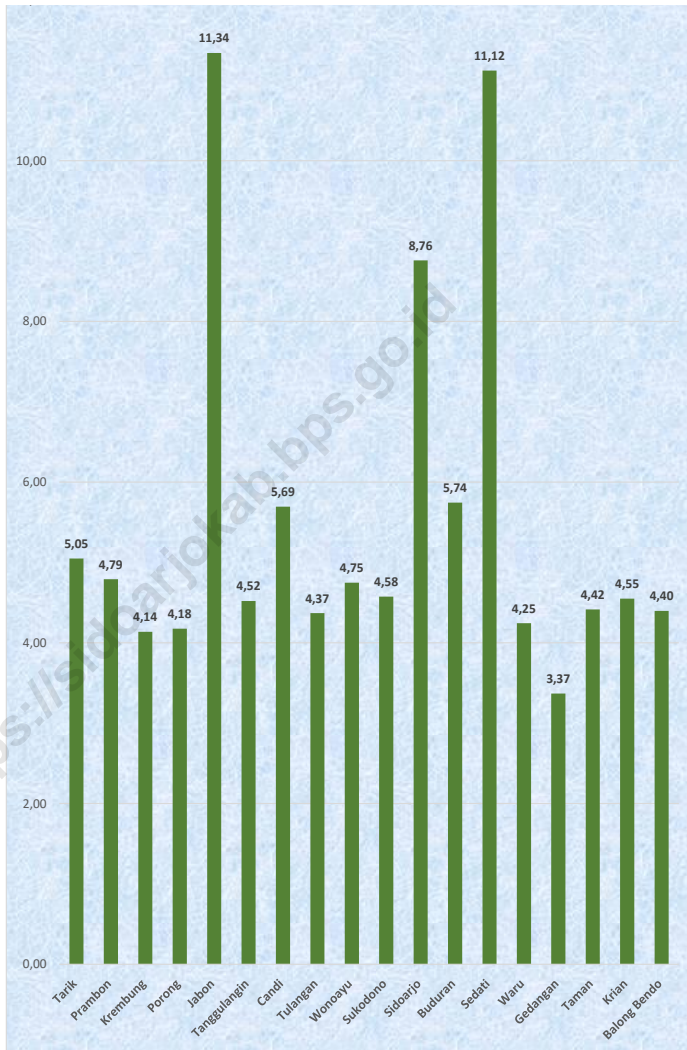
1.2 Climate

Throughout 2019, BMKG, Juanda Sidoarjo Meteorological Station recorded the highest temperature in Sidoarjo Regency reaching 34.6°C, occurring in November. While the lowest temperature occurred in July, amounting to 22.3°C with an average humidity of 67 percent.

Meanwhile, sourced from the location of rain gauge in 30 different points scattered in all districts in Sidoarjo, it is known that during January-December 2019 there were 101 rainy days.

The amount of rainfall and the number of rainy days is relatively high during January-April, a total of 82 rainy days with the highest amount of rainfall of 488 mm in January. And dropped significantly from May to October, only 7 rainy days in 6 months.

Gambar 1.1 Luas Daerah menurut Kecamatan (%), 2019
Figures 1.1 Area of Subdistrict (%), 2019



Sumber/Source : Berdasarkan Peraturan Menteri Dalam Negeri No. 66 Tahun 2011 tanggal 28 Desember 2011
 Based on Minister Of Home Affairs Regulation No 66/2011, December 28,2011

Gambar
Figures 1.2

Keadaan Cuaca di Bandara Udara Juanda, 2019
Weather Forecast on Sidoarjo Juanda Airport, 2019



Sumber/Source: Badan Meteorologi, Klimatologi dan Geofisika, Stasiun Meteorologi Juanda Sidoarjo/ *Meteorological, Climatological and Geophysical Agency, Juanda Station*

1.1 KEADAAN GEOGRAFI GEOGRAPHY CONDITION

Tabel 1.1.1 **Luas Daerah dan Jumlah Pulau Menurut Kecamatan**
Table 1.1.1 **2019**
Total Area and Number of Islands by Subdistrict, 2019

| Kecamatan Subdistrict | Ibukota Kecamatan Capital of Subdistrict | Luas Total Area (km ² /sq.km) |
|---------------------------|---|--|
| (1) | (2) | (3) |
| Tarik | - | 36,06 |
| Prambon | - | 34,23 |
| Krembung | - | 29,55 |
| Porong | - | 29,82 |
| Jabon | - | 81,00 |
| Tanggulangin | - | 32,29 |
| Candi | - | 40,67 |
| Tulangan | - | 31,21 |
| Wonoayu | - | 33,92 |
| Sukodono | - | 32,68 |
| Sidoarjo | - | 62,56 |
| Buduran | - | 41,03 |
| Sedati | - | 79,43 |
| Waru | - | 30,32 |
| Gedangan | - | 24,06 |
| Taman | - | 31,54 |
| Krian | - | 32,50 |
| Balong Bendo | - | 31,40 |
| Kabupaten Sidoarjo | - | 714,24 |

Lanjutan Tabel/*Continued Table* 1.1.1

| Kecamatan Subdistrict | Persentase terhadap Luas Kabupaten Percentage to Region's Area | Jumlah Pulau Number of Islands |
|----------------------------------|---|---|
| (1) | (4) | (5) |
| Tarik | 5,05 | 0 |
| Prambon | 4,79 | 0 |
| Kremlung | 4,14 | 0 |
| Porong | 4,18 | 0 |
| Jabon | 11,34 | 0 |
| Tanggulngin | 4,52 | 0 |
| Candi | 5,69 | 0 |
| Tulangan | 4,37 | 0 |
| Wonoayu | 4,75 | 0 |
| Sukodono | 4,58 | 0 |
| Sidoarjo | 8,76 | 0 |
| Buduran | 5,74 | 0 |
| Sedati | 11,12 | 0 |
| Waru | 4,25 | 0 |
| Gedangan | 3,37 | 0 |
| Taman | 4,42 | 0 |
| Krian | 4,55 | 0 |
| Balong Bendo | 4,40 | 0 |
| Kabupaten Sidoarjo | 100,00 | 0 |

Catatan/*Note*: ...Sumber/*Source*: Badan Pusat Statistik

Tabel 1.1.2 **Tinggi Wilayah dan Jarak ke Ibukota, 2019**
Table *Altitude and Distance to the Capital, 2019*

| Kecamatan <i>Subdistrict</i> | Tinggi Wilayah (mdpl) <i>Altitude (m a.s.l)</i> | Jarak ke Ibukota <i>Distance to the Capital</i> |
|---------------------------------|--|--|
| (1) | (2) | (3) |
| Tarik | 16 | 33 |
| Prambon | 10 | 27 |
| Krembung | 5 | 29 |
| Porong | 4 | 14 |
| Jabon | 2 | 21 |
| Tanggulangun | 4 | 9 |
| Candi | 4 | 6 |
| Tulangan | 7 | 14 |
| Wonoayu | 4 | 19 |
| Sukodono | 7 | 12 |
| Sidoarjo | 4 | 0 |
| Buduran | 4 | 5 |
| Sedati | 4 | 14 |
| Waru | 5 | 19 |
| Gedangan | 4 | 9 |
| Taman | 9 | 20 |
| Krian | 12 | 22 |
| Balong Bendo | 20 | 26 |
| Kabupaten Sidoarjo | 4 | 0 |

Catatan/Note: ...

Sumber/Source: Badan Pusat Statistik

1.2 KEADAAN IKLIM CLIMATE CONDITION

Tabel 1.2.1 Keadaan Cuaca di Bandara Udara Juanda, 2019
Table Weather Forecast on Sidoarjo-Juanda Airport, 2019

| Bulan Month | Suhu/Temperature (°C) | | | Kelembaban/Humidity (%) | | |
|---------------------|-----------------------|----------------------|---------------------|-------------------------|----------------------|---------------------|
| | Minimum | Rata-rata Average | Maksimum Maximum | Minimum | Rata-rata Average | Maksimum Maximum |
| (1) | (2) | (3) | (4) | (5) | (6) | (7) |
| Januari/January | 23,0 | 27,7 | 34,0 | 39,0 | 82,9 | 98,0 |
| Februari/February | 21,0 | 28,1 | 34,0 | 48,0 | 81,9 | 97,0 |
| Maret/March | 23,4 | 27,6 | 33,8 | 53,0 | 83,6 | 98,0 |
| April/April | 23,5 | 28,6 | 35,1 | 55,0 | 82,8 | 100,0 |
| Mei/May | 24,0 | 28,9 | 33,6 | 46,0 | 75,8 | 100,0 |
| Juni/June | 20,8 | 27,6 | 33,6 | 50,0 | 74,9 | 94,0 |
| Juli/July | 20,8 | 26,9 | 33,2 | 43,0 | 73,3 | 94,0 |
| Agustus/August | 20,2 | 27,0 | 33,6 | 41,0 | 70,9 | 91,0 |
| September/September | 20,8 | 27,6 | 33,2 | 37,0 | 69,8 | 92,0 |
| Oktober/October | 22,4 | 29,0 | 35,2 | 37,0 | 67,8 | 92,0 |
| November/November | 24,6 | 30,1 | 35,6 | 33,0 | 68,7 | 93,0 |
| Desember/December | 24,0 | 29,2 | 36,7 | 36,0 | 76,8 | 97,0 |


Lanjutan Tabel/Continued Table 1.2.1

| Bulan Month | Kecepatan Angin (m/det) Wind Velocity (m/sec) | | | Tekanan Udara/Atmospheric Pressure (mb) | | |
|---------------------|--|----------------------|---------------------|--|----------------------|---------------------|
| | Minimum | Rata-rata Average | Maksimum Maximum | Minimum | Rata-rata Average | Maksimum Maximum |
| (1) | (8) | (9) | (10) | (11) | (12) | (13) |
| Januari/January | CALM | 6,5 | 25,0 | 1007,7 | 1010,2 | 1013,7 |
| Februari/February | CALM | 4,6 | 19,0 | 1009,0 | 1011,7 | 1013,7 |
| Maret/March | CALM | 4,7 | 30,0 | 1008,8 | 1010,6 | 1013,3 |
| April/April | CALM | 4,0 | 18,0 | 1008,0 | 1010,2 | 1012,0 |
| Mei/May | CALM | 4,5 | 23,0 | 1009,4 | 1011,4 | 1013,0 |
| Juni/June | CALM | 5,0 | 17,0 | 1009,4 | 1011,8 | 1014,0 |
| Juli/July | CALM | 5,4 | 17,0 | 1010,0 | 1012,9 | 1015,1 |
| Agustus/August | CALM | 6,3 | 18,0 | 1011,4 | 1013,3 | 1015,0 |
| September/September | CALM | 6,5 | 21,0 | 1012,5 | 1013,8 | 1015,9 |
| Oktober/October | CALM | 6,0 | 23,0 | 1009,5 | 1011,7 | 1013,6 |
| November/November | CALM | 5,3 | 21,0 | 1009,4 | 1011,2 | 1013,0 |
| Desember/December | CALM | 4,1 | 33,0 | 1009,0 | 1010,2 | 1011,6 |

Lanjutan Tabel/*Continued Table 1.2.1*

| Kecamatan Subdistrict | Jumlah Curah Hujan Number of Precipitation (mm) | Rata-rata Jumlah Hari Hujan (hari) Average of Number of Rainy Days (day) | Penyinaran Matahari Duration of Sunshine (%) |
|----------------------------------|--|---|---|
| (1) | (2) | (4) | (5) |
| Januari/January | 487,80 | 23 | 4,52 |
| Pebruari/February | 451,10 | 20 | 5,77 |
| Maret/March | 332,00 | 19 | 4,87 |
| April/April | 332,60 | 20 | 6,09 |
| Mei/May | 53,90 | 5 | 8,59 |
| Juni/June | 0,00 | 0 | 8,25 |
| Juli/July | 0,80 | 2 | 8,60 |
| Agustus/August | 0,00 | 0 | 9,40 |
| September/September | 0,00 | 0 | 9,27 |
| Oktober/October | 0,00 | 0 | 9,47 |
| Nopember/November | 26,40 | 3 | 8,88 |
| Desember/December | 177,10 | 9 | 6,62 |

Sumber/*Source*: Badan Meteorologi, Klimatologi dan Geofisika, Stasiun Meteorologi Juanda Sidoarjo/*Meteorological, Climatological and Geophysical Agency, Juanda Station*

REALISASI PENDAPATAN PEMERINTAH
TAHUN 2019

Pendapatan Asli Daerah
Rp.1.671.549,69 juta

Dana Perimbangan
Rp.1.708.887,13 juta

Lain-Lain Pendapatan yang Sah
Rp.664.991,41 juta

PENJELASAN TEKNIS**TECHNICAL NOTES**

- | | |
|---|--|
| <p>1. Anggota Dewan Perwakilan Rakyat Daerah (DPRD) dipilih melalui pemilihan umum (pemilu) dan dilantik dalam masa jabatan lima tahun.</p> | <p>1. <i>Regional House of Representatives (DPRD) members are elected through a general election and appointed for a five-years membership.</i></p> |
| <p>2. Susunan pemerintahan Republik Indonesia periode 2014–2019 terdiri dari presiden, wakil presiden, lembaga tinggi negara, kementerian, setingkat menteri, dan Lembaga Pemerintahan Non Kementerian (LPNK).</p> | <p>2. <i>The government structure of the Republic of Indonesia period 2009–2014 consists of president, vice president, state supreme agencies, ministries, ministerial level institutions, and non-ministerial institutions.</i></p> |
| <p>3. Lembaga tinggi negara terdiri dari Majelis Permusyawaratan Rakyat (MPR), Dewan Perwakilan Rakyat (DPR), Badan Pemeriksa Keuangan (BPK), dan Mahkamah Agung (MA), Dewan Perwakilan Daerah (DPD), Mahkamah Konstitusi (MK), dan Komisi Yudisial (KY).</p> | <p>3. <i>State supreme agencies consist of The People's Consultative Assembly, The House of Representative, The Audit Board of the Republic of Indonesia, Supreme Court, Local Councils, Constitutional Court, and Judicial Commission.</i></p> |
| <p>4. Kementerian koordinator terdiri dari bidang politik, hukum, dan keamanan (Polhukam), bidang perekonomian, bidang pembangunan manusia dan kebudayaan, dan bidang kemaritiman.</p> | <p>4. <i>Coordinating ministries consist of Coordinating Ministry for Political, Legal, and Security Affairs, Coordinating Ministry for the Economy, Coordinating Ministry for Maritime Affairs, and Coordinating Ministry for Human Development and Culture</i></p> |
| <p>5. Kementerian terdiri dari Kementerian Sekretaris Negara, Kementerian Dalam Negeri, Kementerian Luar Negeri, Kementerian Perencanaan Pembangunan Nasional/</p> | <p>5. <i>Departmental Ministries consist of State Secretary; Ministry of Home Affairs; Ministry of Foreign Affairs; Ministry of National Development Planning/Chairperson of National Development Planning Agency;</i></p> |

Bappenas, Kementerian Pertahanan, Kementerian Hukum dan Hak Asasi Manusia, Kementerian Keuangan, Kementerian Energi dan Sumber Daya Mineral, Kementerian Perindustrian, Kementerian Perdagangan, Kementerian Pertanian, Kementerian Perhubungan, Kementerian Kelautan dan Perikanan, Kementerian Ketenagakerjaan, Kementerian Badan Usaha Milik Negara, Kementerian Koperasi dan UKM, Kementerian Pekerjaan Umum dan Perumahan Rakyat, Kementerian Lingkungan Hidup dan Kehutanan, Kementerian Agraria dan Tata Ruang/ Badan Pertanahan Nasional, Kementerian Kesehatan, Kementerian Kebudayaan dan Pendidikan Dasar Menengah, Kementerian Sosial, Kementerian Agama, Kementerian Pariwisata, Kementerian Komunikasi dan Informatika, Kementerian Pendayagunaan Aparatur Negara dan Reformasi Birokrasi, Kementerian Pemuda dan Olahraga, Kementerian Desa, Pembangunan Daerah Tertinggal dan Transmigrasi, Kementerian Riset Teknologi dan Pendidikan Tinggi, dan Kementerian Pemberdayaan Perempuan dan Perlindungan Anak.

Ministry of Defense; Ministry of Justice and Human Rights; Ministry of Finance; Ministry of Energy and Mineral Resources; Ministry of Industry; Ministry of Trade; Ministry of Agriculture; Ministry of Transportation; Ministry of Maritime Affairs and Fisheries; Ministry of Manpower; Ministry of State Owned Enterprises; Ministry of Cooperatives and Small and Medium Enterprises; Ministry of Public Works and Public Housing; Ministry of Environment and Forestry; Ministry of Agrarian Affairs and Spatial Planning/ National Land Agency; Ministry of Health; Ministry of Culture and Elementary & Secondary Education; Ministry of Social Services; Ministry of Religious Affairs; Ministry of Tourism; Ministry of Communication and Informatics; Ministry of Empowerment of State Apparatus and Bureaucracy Reform; Ministry of Youth and Sports Affairs; Ministry of Village Development, Disadvantaged Regions and Transmigration; Ministry of Research, Technology, and Higher Education; and Ministry of Women Empowerment and Child Protection

6. Setingkat Menteri terdiri dari Kejaksaan Agung, Tentara

6. *Ministerial Level Officials consist of, Attorney General, Indonesian*

Nasional Indonesia, dan Kepolisian Negara Republik Indonesia

National Defense Force, and Indonesian National Police.

7. Lembaga Pemerintah Non Kementerian terdiri dari Arsip Nasional Republik Indonesia, Badan Intelijen Negara, Badan Kepegawaian Negara, Badan Kependudukan dan Keluarga kb Nasional, Badan Koordinasi Penanaman Modal, Badan Informasi Geospasial, Badan Meteorologi, Klimatologi, dan Geofisika, Badan Narkotika Nasional, Badan Nasional Penanggulangan Bencana, Badan Nasional Penanggulangan Terorisme, Badan Nasional Penempatan dan Perlindungan Tenaga Kerja Indonesia, Badan Pengawasan Obat dan Makanan, Badan Pengawasan Tenaga Nuklir, Badan Pengawasan Keuangan dan Pembangunan, Badan Pengkajian dan Penerapan Teknologi, Badan Pusat Statistik, Badan SAR Nasional, Badan Standardisasi Nasional, Badan Tenaga Nuklir Nasional, Lembaga Administrasi Negara, Lembaga Ilmu Pengetahuan Indonesia, Lembaga Ketahanan Nasional, Lembaga Kebijakan Pengadaan Barang/Jasa Pemerintah, Lembaga Penerbangan dan Antariksa Nasional, Lembaga Sandi Negara, dan Perpustakaan Nasional Republik Indonesia.
7. *Non Ministerial Institutions consist of National Archive of the Republic of Indonesia, State Intelligence Board, National Civil Service Agency, National Population and Family Planning Board, Investment Coordinating Board, Geospatial Information Agency, Meteorology, Climatology, and Geophysics Agency, National Narcotics Agency, National Agency for Disaster Management, National Counter Terrorism Agency, The National Authority for The Placement and Protection of Indonesian Overseas Workers, National Agency of Drugs and Foods Control, Nuclear Energy Controlling Board, Audit and Development Supervising Agency, Agency for the Assesment and Application Technology, BPS-Statistics Indonesia, National Search and Rescue Agency, National Standardization Board, National Nuclear Energy Board, National nstitute of Administration, National Institute of Science, National Resilience Institute, Government Procurement Policy Board, National Institute of Space and Aeronautics, National Crypto Agency, and National Library of Republic of Indonesia.*

ULASAN**DESCRIPTION****2. Pemerintahan**

Kabupaten Sidoarjo merupakan salah satu kabupaten penyangga utama Kota Surabaya, termasuk pula ke dalam kawasan metropolitan di Provinsi Jawa Timur (Kawasan Gerbangkertosusila). Kabupaten ini terdiri dari 18 kecamatan yang kemudian terbagi menjadi 322 desa dan 31 kelurahan.

Di tahun 2019, sebanyak 50 persen kursi legislatif diisi oleh anggota dewan yang diusung oleh Partai Kebangkitan Bangsa (PKB) dan Partai Demokrasi Indonesia Perjuangan (PDIP). Anggota DPRD Kabupaten Sidoarjo didominasi oleh laki-laki (84 persen) yang 58 persennya mengenyam pendidikan sampai tingkat S1/S2/S3.

Adapun jumlah aparatur sipil negara (ASN) di Kabupaten Sidoarjo mengalami penurunan sebesar kurang lebih 1,98 persen di tahun 2019. Berbanding terbalik dengan anggota DPRD, sebagian besar ASN berjenis kelamin perempuan, sebanyak kurang lebih 57 persen di tahun 2018 dan 58 persen di tahun 2019. Sementara berdasarkan tingkat pendidikan, di tahun 2019 terdapat 61,65 persen ASN yang telah mengenyam pendidikan sarjana, baik S1, S2, maupun S3.

2. Government

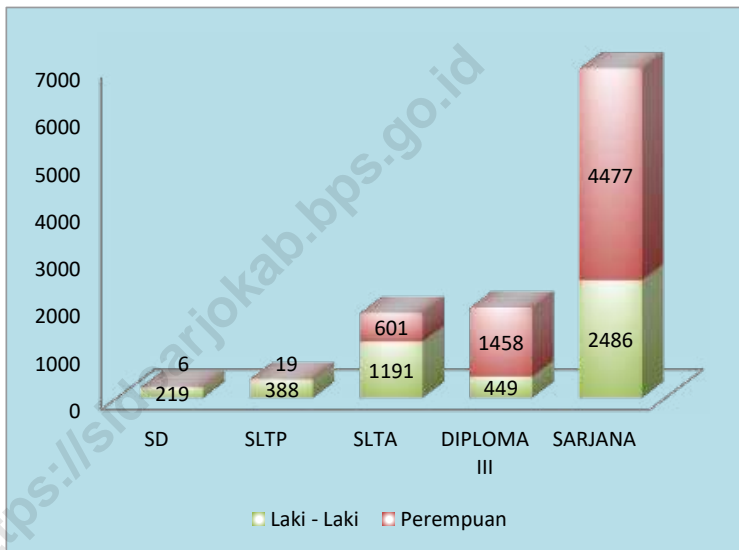
Sidoarjo Regency is one of the main buffer districts of the City of Surabaya, including also in the metropolitan area in East Java Province (Gerbangkertosusila Region). The district consists of 18 sub-districts which are then divided into 322 villages and 31 wards.

In 2019, as much as 50 percent of the legislative seats will be filled by board members who are promoted by the National Awakening Party (PKB) and the Indonesian Democratic Party of Struggle (PDIP). Members of the Sidoarjo Regency DPRD are dominated by men (84 percent) who have 58 percent of their education up to S1 / S2 / S3 levels.

The number of state civil servants (ASN) in Sidoarjo Regency decreased by approximately 1.98 percent in 2019. In contrast to the DPRD members, most ASNs were female, as many as 57 percent in 2018 and 58 percent in the year 2019. While based on the level of education, in 2019 there were 61.65 percent of ASNs who had received their undergraduate education, either S1, S2 or S3.

Gambar 2.1
Figures

Jumlah PNS Menurut Pendidikan , 2019
Number of Civil Servant by Education Level, 2019



Sumber/Source : Badan Kepegawaian Daerah Kabupaten Sidoarjo

2.1 WILAYAH ADMINISTRATIF ADMINISTRATIVE AREA

Tabel 2.1.1 **Jumlah Desa¹/Kelurahan Menurut Kecamatan 2015–2019**
Table 2.1.1 **Number of Villages¹/Kelurahan by Subdistrict, 2015–2019**

| Kecamatan Subdistrict | 2015 | 2016 | 2017 | 2018 | 2019 |
|---------------------------|------------|------------|------------|------------|------------|
| (1) | (2) | (3) | (4) | (5) | (6) |
| Tarik | 20 | 20 | 20 | 20 | 20 |
| Prambon | 20 | 20 | 20 | 20 | 20 |
| Krembung | 19 | 19 | 19 | 19 | 19 |
| Porong | 19 | 19 | 19 | 19 | 19 |
| Jabon | 15 | 15 | 15 | 15 | 15 |
| Tanggulangun | 19 | 19 | 19 | 19 | 19 |
| Candi | 24 | 24 | 24 | 24 | 24 |
| Tulangan | 22 | 22 | 22 | 22 | 22 |
| Wonoayu | 23 | 23 | 23 | 23 | 23 |
| Sukodono | 19 | 19 | 19 | 19 | 19 |
| Sidoarjo | 24 | 24 | 24 | 24 | 24 |
| Buduran | 15 | 15 | 15 | 15 | 15 |
| Sedati | 16 | 16 | 16 | 16 | 16 |
| Waru | 17 | 17 | 17 | 17 | 17 |
| Gedangan | 15 | 15 | 15 | 15 | 15 |
| Taman | 24 | 24 | 24 | 24 | 24 |
| Krian | 22 | 22 | 22 | 22 | 22 |
| Balong Bendo | 20 | 20 | 20 | 20 | 20 |
| Kabupaten Sidoarjo | 353 | 353 | 353 | 353 | 353 |

Catatan/Note: ¹Termasuk Unit Permukiman Transmigrasi (UPT)/Include Transmigration Settlement Unit

Sumber/Source: Peraturan Kepala Badan Pusat Statistik Nomor 29 Tahun 2018 Tanggal 15 Januari 2018 tentang Perubahan Atas Peraturan Kepala Badan Pusat Statistik Nomor 55 Tahun 2017 tentang Kode dan Nama Wilayah Kerja Statistik Tahun 2017

Chief Statistician Regulation Number 29/2018, January 15 2018, as a revision of Chief Statistician Regulation Number 55 of 2017 on Code and Name of Regional Level of Data Collection

2.2 DEWAN PERWAKILAN RAKYAT DAERAH REGIONAL HOUSE OF REPRESENTATIVE

Tabel 2.2.1 Jumlah Anggota DPRD Menurut Asal Partai dan Jenis Kelamin, 2019
Number of DPRD Members by Political Parties and Sex, 2019

| Tingkat Pendidikan <i>Educational Level</i> | Laki-laki <i>Male</i> | Perempuan <i>Female</i> | Jumlah <i>Total</i> |
|--|--------------------------|----------------------------|------------------------|
| (1) | (2) | (3) | (4) |
| Partai Kebangkitan Bangsa (PKB) | 14 | 2 | 16 |
| Partai Demokrasi Indonesia Perjuangan (PDIP) | 8 | 1 | 9 |
| Partai Gerakan Indonesia Raya (Gerindra) | 5 | 2 | 7 |
| Partai Amanat Nasional (PAN) | 5 | - | 5 |
| Partai Golongan Karya ((GOLKAR) | 4 | - | 4 |
| Partai Demokrat | 2 | - | 2 |
| Partai Keadilan Sosial (PKS) | 3 | 1 | 4 |
| Partai Persatuan Pembangunan (PPP) | - | 1 | 1 |
| Partai Bulan Bintang (PBB) | - | - | - |
| Partai Nasional Demokrat (NasDem) | 1 | 1 | 2 |
| Jumlah/Total | 42 | 8 | 50 |

Catatan/Note: ...

Sumber/Source: Sekretariat DPRD Kabupaten Sidoarjo/ *DPRD Secretary of Sidoarjo Regency*

Tabel 2.2.2 Jumlah Anggota DPRD Menurut Tingkat Pendidikan dan Jenis Kelamin, 2019
Number of DPRD Members by Education Level and Sex, 2019

| Tingkat Pendidikan <i>Educational Level</i> | Laki-laki <i>Male</i> | Perempuan <i>Female</i> | Jumlah <i>Total</i> |
|--|--------------------------|----------------------------|------------------------|
| (1) | (2) | (3) | (4) |
| Sampai dengan SMP <i>Up to Primary School</i> | - | - | - |
| SMA/Sederajat <i>General Vocational Junior High School</i> | 13 | 3 | 16 |
| Diploma I, II/Akta I, II, III <i>Diploma I, II/Akta I, II</i> | - | 1 | 1 |
| Tingkat Sarjana/Doktor/Ph.D <i>University Graduates</i> | 29 | 4 | 33 |
| Jumlah/Total | 42 | 8 | 50 |

Catatan/Note: ...

Sumber/Source: Sekretariat DPRD Kabupaten Sidoarjo/ DPRD Secretary of Sidoarjo Regency

2.3 SUMBER DAYA MANUSIA HUMAN RESOURCES

Tabel 2.3.1 Jumlah Pegawai Negeri Sipil Menurut Jabatan dan Jenis Kelamin, Desember 2018 dan Desember 2019
Number of Civil Servants by Occupation and Sex, Desember 2018 dan Desember 2019

| Jabatan <i>Occupation</i> | 2018 | | Jumlah <i>Total</i> |
|---|--------------------------|----------------------------|------------------------|
| | Laki-laki <i>Male</i> | Perempuan <i>Female</i> | |
| (1) | (2) | (3) | (4) |
| Fungsional Tertentu <i>Specific Functional</i> | 2 246 | 5 294 | 7 540 |
| Fungsional Umum <i>Staf General Functional</i> | 2 249 | 950 | 3 199 |
| <i>Struktural/Structural</i> | | | |
| Eselon V/5th Echelon | - | - | - |
| Eselon IV/4th Echelon | 326 | 259 | 585 |
| Eselon III/3rd Echelon | 118 | 49 | 167 |
| Eselon II/2nd Echelon | 23 | 8 | 31 |
| Eselon I/1st Echelon | - | - | - |
| Jumlah/Total | 4 962 | 6 560 | 11 522 |

Lanjutan Tabel/*Continued Table 2.3.1*

| Jabatan Occupation | 2019 | | Jumlah Total |
|---|---------------------------|-----------------------------|-------------------------|
| | Laki-laki Male | Perempuan Female | |
| (1) | (5) | (6) | (7) |
| Fungsional Tertentu <i>Specific Functional</i> | 2 166 | 5 318 | 7 484 |
| Fungsional Umum <i>Staf General Functional</i> | 2 123 | 942 | 3 065 |
| Struktural/Structural | | | |
| Eselon V/5th Echelon | - | - | - |
| Eselon IV/4th Echelon | 295 | 240 | 535 |
| Eselon III/3rd Echelon | 124 | 55 | 179 |
| Eselon II/2nd Echelon | 25 | 6 | 31 |
| Eselon I/1st Echelon | - | - | - |
| Jumlah/Total | 4 733 | 6 561 | 11 294 |

Catatan/Note: ...

Sumber/Source: Badan Kepegawaian Daerah Kabupaten Sidoarjo

Tabel
Table 2.3.2

Jumlah Pegawai Negeri Sipil Menurut Tingkat Pendidikan dan Jenis Kelamin Desember 2018 dan Desember 2019
Number of Civil Servants by Educational Level and Sex December 2018 and December 2019

| Tingkat Pendidikan <i>Educational Level</i> | 2018 | | |
|---|--------------------------|----------------------------|------------------------|
| | Laki-laki <i>Male</i> | Perempuan <i>Female</i> | Jumlah <i>Total</i> |
| (1) | (2) | (3) | (4) |
| Sampai dengan SD <i>Up to Primary School</i> | 246 | 5 | 251 |
| SMP/Sederajat <i>General Vocational Junior High School</i> | 430 | 20 | 450 |
| SMA/Sederajat <i>General/Vocational Senior High School</i> | 1 283 | 669 | 1 952 |
| Diploma I, II/Akta I, II <i>Diploma I, II/Akta I, II</i> | - | - | - |
| Diploma III/Akta III/Sarjana Muda <i>Diploma III/Akta III/Bachelor</i> | 451 | 1 414 | 1 865 |
| Tingkat Sarjana/Doktor/Ph.D <i>University Graduates</i> | 2 550 | 4 454 | 7 004 |
| Jumlah/Total | 4 960 | 6 562 | 11 522 |

Lanjutan Tabel/*Continued Table 2.3.2*

| Tingkat Pendidikan <i>Educational Level</i> | 2019 | | |
|---|--------------------------|----------------------------|------------------------|
| | Laki-laki <i>Male</i> | Perempuan <i>Female</i> | Jumlah <i>Total</i> |
| (1) | (2) | (3) | (4) |
| Sampai dengan SD <i>Up to Primary School</i> | 219 | 6 | 225 |
| SMP/Sederajat <i>General Vocational Junior High School</i> | 388 | 19 | 407 |
| SMA/Sederajat <i>General/Vocational Senior High School</i> | 1 191 | 601 | 1 792 |
| Diploma I, II/Akta I, II <i>Diploma I, II/Akta I, II</i> | - | - | - |
| Diploma III/Akta III/Sarjana Muda <i>Diploma III/Akta III/Bachelor</i> | 449 | 1 458 | 1 907 |
| Tingkat Sarjana/Doktor/Ph.D <i>University Graduates</i> | 2 486 | 4 477 | 6 963 |
| Jumlah/Total | 4 733 | 6 561 | 11 294 |

Catatan/Note: ...

Sumber/Source: Badan Kepegawaian Daerah Kabupaten Sidoarjo

Tabel
Table 2.3.3

**Jumlah Pegawai Negeri Sipil Menurut Tingkat
Kepangkatan dan Jenis Kelamin, Desember 2018 dan
Desember 2019**
*Number of Civil Servants by Hierarchy and Sex, December
2018 and December 2019*

| Pangkat/Golongan/Ruang <i>Hierarchy</i> | 2018 | | |
|--|--------------------------|----------------------------|------------------------|
| | Laki-laki <i>Male</i> | Perempuan <i>Female</i> | Jumlah <i>Total</i> |
| (1) | (2) | (3) | (4) |
| 1. I/A (Juru Muda) | 1 | - | 1 |
| 2. I/B (Juru Muda Tingkat I) | 8 | - | 8 |
| 3. I/C (Juru) | 265 | 4 | 269 |
| 4. I/D (Juru Tingkat I) | 20 | - | 20 |
| Golongan I/Range I | 294 | 4 | 298 |
| 5. II/A (Pengatur Muda) | 394 | 36 | 430 |
| 6. II/B (Pengatur Muda Tingkat I) | 118 | 60 | 178 |
| 7. II/C (Pengatur) | 888 | 559 | 1 447 |
| 8. II/D (Pengatur Tingkat I) | 135 | 184 | 319 |
| Golongan II/Range II | 1 535 | 839 | 2 374 |
| 9. III/A (Penata Muda) | 434 | 1 118 | 1 552 |
| 10. III/B (Penata Muda Tingkat I) | 620 | 867 | 1 487 |
| 11. III/C (Penata) | 347 | 685 | 1 032 |
| 12. III/D (Penata Tingkat I) | 517 | 735 | 1 252 |
| Golongan III/Range III | 1 918 | 3 405 | 5 323 |
| 13. IV/A (Pembina) | 635 | 1 152 | 1 787 |
| 14. IV/B (Pembina Tingkat I) | 507 | 1 069 | 1 576 |
| 15. IV/C (Pembina Utama Muda) | 66 | 86 | 152 |
| 16. IV/D (Pembina Utama Madya) | 4 | 5 | 9 |
| 17. IV/E (Pembina Utama) | 1 | 2 | 3 |
| Golongan IV/Range IV | 1 213 | 2 314 | 3 527 |
| Jumlah/Total | 4 960 | 6 562 | 11 522 |

Lanjutan Tabel/Continued Table 2.3.3

| Pangkat/Golongan/Ruang Hierarchy | 2019 | | |
|-------------------------------------|-------------------|---------------------|-----------------|
| | Laki-laki Male | Perempuan Female | Jumlah Total |
| (1) | (5) | (6) | (7) |
| 1. I/A (Juru Muda) | 1 | - | 1 |
| 2. I/B (Juru Muda Tingkat I) | 6 | 1 | 7 |
| 3. I/C (Juru) | 135 | 5 | 140 |
| 4. I/D (Juru Tingkat I) | 130 | 2 | 132 |
| Golongan I/Range I | 272 | 8 | 280 |
| 5. II/A (Pengatur Muda) | 246 | 13 | 259 |
| 6. II/B (Pengatur Muda Tingkat I) | 212 | 76 | 288 |
| 7. II/C (Pengatur) | 579 | 417 | 996 |
| 8. II/D (Pengatur Tingkat I) | 457 | 389 | 846 |
| Golongan II/Range II | 1 494 | 895 | 2 389 |
| 9. III/A (Penata Muda) | 399 | 944 | 1 343 |
| 10. III/B (Penata Muda Tingkat I) | 626 | 1 170 | 1 796 |
| 11. III/C (Penata) | 375 | 785 | 1 160 |
| 12. III/D (Penata Tingkat I) | 472 | 720 | 1 192 |
| Golongan III/Range III | 1 872 | 3 619 | 5 491 |
| 13. IV/A (Pembina) | 563 | 1 004 | 1 567 |
| 14. IV/B (Pembina Tingkat I) | 459 | 941 | 1 400 |
| 15. IV/C (Pembina Utama Muda) | 67 | 87 | 154 |
| 16. IV/D (Pembina Utama Madya) | 4 | 5 | 9 |
| 17. IV/E (Pembina Utama) | 2 | 2 | 4 |
| Golongan IV/Range IV | 1 095 | 2 039 | 3 134 |
| Jumlah/Total | 4 733 | 6 561 | 11 294 |

Catatan/Note: ...

Sumber/Source: Badan Kepegawaian Daerah Kabupaten Sidoarjo/Regional Personnel Agency

2.4 KEUANGAN PEMERINTAH GOVERNMENT FINANCE

2.4.1 Realisasi Pendapatan Pemerintah Kabupaten Sidoarjo Menurut Jenis Pendapatan (ribu rupiah), 2016–2019 *Actual Sidoarjo Regency Government Revenues by Kind of Revenues (thousand rupiahs), 2016–2019*

| Jenis Pendapatan/ <i>Kind of Revenues</i> | 2016 | 2017 |
|--|-------------------------|-------------------------|
| (1) | (2) | (3) |
| 1. Pendapatan Asli Daerah (PAD)/<i>Regional Revenue</i> | 1 335 283 958.79 | 1 671 549 690.54 |
| 1.1 Pajak Daerah/ <i>Regional Tax</i> | 735 767 679.18 | 925 569 237.85 |
| 1.2 Retribusi Daerah/ <i>Regional Retribution</i> | 106 606 736.35 | 80 087 712.76 |
| 1.3 Hasil Perusahaan Milik Daerah dan Pengelolaan Kekayaan Daerah yang Dipisahkan/ <i>Regional-Owned Company Revenue and Separated Management of Regional Wealth</i> | 26 888 797.90 | 29 304 699.97 |
| 1.4 Lain-lain PAD yang Sah/ <i>Other Regional Revenue</i> | 466 020 745.36 | 636 588 039.96 |
| 2. Dana Perimbangan/<i>Balance Funds</i> | 1 690 087 946.12 | 1 708 887 132.59 |
| 2.1 Bagi Hasil Pajak/ <i>Tax Sharing Revenue</i> | | |
| 2.2 Bagi Hasil Bukan Pajak/Sumber Daya Alam/ <i>Non-Tax Sharing Revenue/Natural Resources</i> | 157 448 130.46 | 119 779 273.58 |
| 2.3 Dana Alokasi Umum/ <i>General Allocation Fund</i> | 1 225 261 302.00 | 1 203 737 401.00 |
| 2.4 Dana Alokasi Khusus/ <i>Special Allocation Fund</i> | 307 378 513.66 | 385 370 458.02 |
| 3. Lain-lain Pendapatan yang Sah/<i>Other Revenue</i> | 642 670 052.84 | 664 991 409.82 |
| 3.1 Pendapatan Hibah/ <i>Grant</i> | 6 471 000.00 | - |
| 3.2 Dana Darurat/ <i>Emergency Fund</i> | - | - |
| 3.3 Dana Bagi Hasil Pajak dari Provinsi dan Pemerintah Daerah Lainnya/ <i>Tax Sharing Revenue from Provincial and Other Regional Governments</i> | 337 206 831.36 | 381 915 672.31 |
| 3.4 Dana Penyesuaian dan Otonomi Daerah/ <i>Regional Adjustment and Autonomy Fund</i> | 243 578 494.98 | 268 220 391.02 |
| 3.5 Bantuan Keuangan dari Provinsi atau Pemerintah Daerah Lainnya/ <i>Financial Assistance from Provincial or Other Regional Governments</i> | 55 413 726.50 | 14 855 346.50 |
| 3.6 Lainnya/ <i>Others</i> | - | - |
| Jumlah/<i>Total</i> | 3 668 041 957.75 | 4 045 428 232.95 |

Lanjutan Tabel/Continued Table 2.4.1

| Jenis Pendapatan/Kind of Revenues | 2018 | 2019 |
|--|-------------------------|-------------------------|
| (1) | (4) | (5) |
| 1. Pendapatan Asli Daerah (PAD)/Regional Revenue | 1 685 558 666.15 | 1 689 953 213.26 |
| 1.1 Pajak Daerah/Regional Tax | 961 840 717.56 | 1 032 160 117.01 |
| 1.2 Retribusi Daerah/Regional Retribution | 93 100 506.08 | 72 709 215.82 |
| 1.3 Hasil Perusahaan Milik Daerah dan Pengelolaan Kekayaan Daerah yang Dipisahkan/Regional-Owned Company Revenue and Separated Management of Regional Wealth | 34 760 702.31 | 37 034 170.23 |
| 1.4 Lain-lain PAD yang Sah/Other Regional Revenue | 595 856 740.20 | 548 049 710.19 |
| 2. Dana Perimbangan/Balance Funds | 1 793 474 341.79 | 1 779 140 856.33 |
| 2.1 Bagi Hasil Pajak/Tax Sharing Revenue | | 106 152 634.26 |
| 2.2 Bagi Hasil Bukan Pajak/Sumber Daya Alam/Non-Tax Sharing Revenue/Natural Resources | 185 811 982.98 | 78 935 493.73 |
| 2.3 Dana Alokasi Umum/General Allocation Fund | 1 191 856 625.00 | 1 265 114 331.00 |
| 2.4 Dana Alokasi Khusus/Special Allocation Fund | 415 805 733.81 | 328 938 397.34 |
| 3. Lain-lain Pendapatan yang Sah/Other Revenue | 853 544 976.83 | 975 532 277.04 |
| 3.1 Pendapatan Hibah/Grant | 143 491 880.00 | 148 319 960.00 |
| 3.2 Dana Darurat/Emergency Fund | - | - |
| 3.3 Dana Bagi Hasil Pajak dari Provinsi dan Pemerintah Daerah Lainnya/Tax Sharing Revenue from Provincial and Other Regional Governments | 391 628 561.74 | 489 288 344.48 |
| 3.4 Dana Penyesuaian dan Otonomi Daerah/Regional Adjustment and Autonomy Fund | 292 400 305.61 | 324 541 207.06 |
| 3.5 Bantuan Keuangan dari Provinsi atau Pemerintah Daerah Lainnya/Financial Assistance from Provincial or Other Regional Governments | 26 024 229.49 | 13 382 765.50 |
| 3.6 Lainnya/Others | - | - |
| Jumlah/Total | 4 332 577 984.77 | 4 444 626 346.62 |

Catatan/Note: ...

Sumber/Source: Dinas Pendapatan Pengelolaan Kabupaten Sidoarjo/ Finance Management Revenues and Asset Board of Sidoarjo Regency

Tabel
Table 2.4.2

**Realisasi Belanja Pemerintah Kabupaten Sidoarjo
Menurut Jenis Belanja (ribu rupiah), 2016–2019
Actual Sidoarjo Regency Government Expenditures by Kind
of Expenditures (thousand rupiahs), 2016–2019**

| Jenis Pendapatan <i>Kind of Revenues</i> | 2016 | 2017 |
|---|------|------|
| (1) | (2) | (3) |
| 1. Belanja Tidak Langsung/<i>Indirect Expenditures</i> | - | - |
| 1.1 Belanja Pegawai/ <i>Personnel Expenditures</i> | - | - |
| 1.2 Belanja Bunga/ <i>Interest Expenditures</i> | - | - |
| 1.3 Belanja Subsidi/ <i>Subsidies Expenditures</i> | - | - |
| 1.4 Belanja Hibah/ <i>Grant Expenditures</i> | - | - |
| 1.5 Belanja Bantuan Sosial/ <i>Social Aid Expenditures</i> | - | - |
| 1.6 Belanja Bagi Hasil/ <i>Sharing Fund Expenditure</i> | - | - |
| 1.7 Belanja Bantuan Keuangan/ <i>Financial Aids Expenditures</i> | - | - |
| 1.8 Belanja Tidak Terduga/ <i>Unpredicted Expenditures</i> | - | - |
| 2. Belanja Langsung/<i>Direct Expenditures</i> | - | - |
| 2.1 Belanja Pegawai/ <i>Personnel Expenditures</i> | - | - |
| 2.2 Belanja Barang dan Jasa/ <i>Goods and Services Expenditures</i> | - | - |
| 2.3 Belanja Modal/ <i>Capital Expenditure</i> | - | - |
| Jumlah/<i>Total</i> | - | - |

Lanjutan Tabel/Continued Table 2.4.2

| Jenis Pendapatan <i>Kind of Revenues</i> | 2018 | 2019 |
|---|-------------------------|-------------------------|
| (1) | (4) | (5) |
| 1. Belanja Tidak Langsung/<i>Indirect Expenditures</i> | 2 061 180 080.68 | 2 391 171 337.23 |
| 1.1 Belanja Pegawai/ <i>Personnel Expenditures</i> | 1 274 409 734.12 | 1 490 510 538.32 |
| 1.2 Belanja Bunga/ <i>Interest Expenditures</i> | - | - |
| 1.3 Belanja Subsidi/ <i>Subsidies Expenditures</i> | - | - |
| 1.4 Belanja Hibah/ <i>Grant Expenditures</i> | 217 991 296.78 | 211 249 617.00 |
| 1.5 Belanja Bantuan Sosial/ <i>Social Aid Expenditures</i> | 57 659 202.66 | 82 385 083.10 |
| 1.6 Belanja Bagi Hasil/ <i>Sharing Fund Expenditure</i> | 113 511 515.59 | 115 582 620.59 |
| 1.7 Belanja Bantuan Keuangan/ <i>Financial Aids Expenditures</i> | 397 608 331.53 | 447 815 126.49 |
| 1.8 Belanja Tidak Terduga/ <i>Unpredicted Expenditures</i> | - | 43 628 351.73 |
| 2. Belanja Langsung/<i>Direct Expenditures</i> | 2 127 357 730.23 | 3 031 953 151.29 |
| 2.1 Belanja Pegawai/ <i>Personnel Expenditures</i> | 145 368 363.65 | 261 870 839.99 |
| 2.2 Belanja Barang dan Jasa/ <i>Goods and Services Expenditures</i> | 1 171 424 218.25 | 1 464 886 041.61 |
| 2.3 Belanja Modal/ <i>Capital Expenditure</i> | 810 565 148.33 | 1 305 196 269.68 |
| Jumlah/<i>Total</i> | 4 188 537 810.91 | 5 423 124 488.52 |

Catatan/Note: ...

Sumber/Source: Dinas Pendapatan Pengelolaan Kabupaten Sidoarjo/ *Finance Management Revenues and Asset Board of Sidoarjo Regency*

2.5 KOMISI PEMILIHAN UMUM GENERAL ELCTION COMMISSION

Tabel 2.5.1 Data Pemilih dalam Pemilihan Umum Presiden dan Wakil Presiden 2019
Data of Voter in Presidential Election 2019

| Kecamatan Subdistrict | Jumlah Pemilih Terdaftar Dalam Daftar Pemilih Tetap (DPT) | | Jumlah Pemilih Terdaftar Dalam Daftar Pemilih Tambah (DPTb) | |
|---------------------------|---|----------------|---|--------------|
| | Laki-laki | Perempuan | Laki-laki | Perempuan |
| (1) | (2) | (3) | (4) | (5) |
| Tarik | 24 563 | 24 742 | 10 | 13 |
| Prambon | 28 773 | 29 016 | 19 | 18 |
| Krembung | 24 920 | 25 549 | - | 4 |
| Porong | 23 698 | 24 270 | 778 | 9 |
| Jabon | 19 427 | 19 810 | 11 | 1 |
| Tanggulangun | 30 950 | 31 476 | 83 | 78 |
| Candi | 50 213 | 53 057 | 229 | 175 |
| Tulangan | 33 741 | 34 958 | 35 | 31 |
| Wonoayu | 29 243 | 29 554 | 36 | 33 |
| Sukodono | 39 487 | 39 375 | 95 | 136 |
| Sidoarjo | 67 995 | 71 717 | 1 164 | 701 |
| Buduran | 34 111 | 34 943 | 387 | 529 |
| Sedati | 32 761 | 33 526 | 220 | 217 |
| Waru | 67 396 | 70 377 | 957 | 634 |
| Gedangan | 40 893 | 42 950 | 203 | 262 |
| Taman | 69 741 | 71 124 | 396 | 411 |
| Krian | 44 875 | 45 049 | 50 | 71 |
| Balong Bendo | 26 749 | 26 541 | 17 | 36 |
| Kabupaten Sidoarjo | 689 536 | 708 034 | 4 690 | 3 359 |

Catatan/Note:

Sumber/Source: Komisi Pemilihan Umum Kabupaten Sidoarjo/General Election Commission of Sidoarjo Regency

Lanjutan Tabel/*Continued Table 2.5.1*

| Kecamatan <i>Subdistrict</i> | Jumlah Pemilih Terdaftar Dalam Daftar Pemilih Khusus (DPK) | | Pemilih Khusus Tambahan (DPKTb)/ Pengguna KTP/ Identitas Lain | | Jumlah |
|---------------------------------|--|---------------|---|-----------|------------------|
| | Laki-laki | Perempuan | Laki-laki | Perempuan | |
| (1) | (6) | (7) | (8) | (9) | (10) |
| Tarik | 205 | 226 | - | - | 49 759 |
| Prambon | 439 | 401 | - | - | 58 666 |
| Krebung | 223 | 235 | - | - | 50 931 |
| Porong | 1 265 | 1 447 | - | - | 51 467 |
| Jabon | 431 | 490 | - | - | 40 170 |
| Tanggulangin | 1 266 | 1 381 | - | - | 65 234 |
| Candi | 1 709 | 1 999 | - | - | 107 382 |
| Tulangan | 725 | 787 | - | - | 70 277 |
| Wonoayu | 447 | 492 | - | - | 59 805 |
| Sukodono | 1 554 | 1 729 | - | - | 82 376 |
| Sidoarjo | 3 977 | 4 878 | - | - | 150 432 |
| Buduran | 780 | 913 | - | - | 71 663 |
| Sedati | 1 123 | 1 457 | - | - | 69 304 |
| Waru | 6 562 | 7 556 | - | - | 153 482 |
| Gedangan | 1 174 | 1 384 | - | - | 86 866 |
| Taman | 2 593 | 3 095 | - | - | 147 360 |
| Krian | 837 | 943 | - | - | 91 825 |
| Balong Bendo | 300 | 349 | - | - | 53 992 |
| Kabupaten Sidoarjo | 25 610 | 29 762 | - | - | 1 460 991 |

Tabel 2.5.2
Table

**Data Penggunaan Hak Pemilih dalam Pemilihan Umum
Presiden dan Wakil Presiden 2019**
Data of Voting Right Usage in Presidential Election 2019

| Kecamatan Subdistrict | Penggunaan Hak Pilih dalam DPT | | Pengguna Hak Pilih dalam DPTb/ Pemilih dari TPS Lain | |
|---------------------------|-----------------------------------|----------------|---|--------------|
| | Laki-laki | Perempuan | Laki-laki | Perempuan |
| (1) | (2) | (3) | (4) | (5) |
| Tarik | 21 355 | 22 061 | 9 | 12 |
| Prambon | 24 247 | 25 243 | 14 | 13 |
| Krembung | 21 574 | 22 858 | - | 2 |
| Porong | 19 090 | 20 290 | 666 | 8 |
| Jabon | 16 273 | 17 155 | 11 | 1 |
| Tanggulangun | 25 020 | 26 566 | 60 | 62 |
| Candi | 40 579 | 44 599 | 193 | 132 |
| Tulangan | 28 989 | 30 982 | 31 | 26 |
| Wonoayu | 25 075 | 26 232 | 35 | 32 |
| Sukodono | 31 919 | 33 507 | 82 | 114 |
| Sidoarjo | 51 252 | 56 227 | 845 | 470 |
| Buduran | 26 546 | 28 400 | 256 | 240 |
| Sedati | 25 044 | 26 949 | 142 | 162 |
| Waru | 48 196 | 52 677 | 843 | 616 |
| Gedangan | 31 819 | 34 757 | 167 | 225 |
| Taman | 54 458 | 58 488 | 297 | 326 |
| Krian | 36 380 | 38 185 | 40 | 60 |
| Balong Bendo | 23 096 | 23 705 | 8 | 22 |
| Kabupaten Sidoarjo | 550 912 | 588 881 | 3 699 | 2 523 |

Catatan/Note:

Sumber/Source: Komisi Pemilihan Umum Kabupaten Sidoarjo/General Election Commission of Sidoarjo Regency

Lanjutan Tabel/Continued Table 2.5.2

| Kecamatan Subdistrict | Pegguna Hak Pilih dalam Daftar Pemilih Khusus (DPK) | | Pegguna Hak Pilih dalam DPKTb/ Pegguna KTP/ Identitas Lain | | Jumlah |
|---------------------------|---|---------------|--|-----------|------------------|
| | Laki-laki | Perempuan | Laki-laki | Perempuan | |
| (1) | (6) | (7) | (8) | (9) | (10) |
| Tarik | 205 | 226 | - | - | 43 868 |
| Prambon | 431 | 396 | - | - | 50 344 |
| Krebung | 212 | 223 | - | - | 44 869 |
| Porong | 1 265 | 1 447 | - | - | 42 766 |
| Jabon | 431 | 490 | - | - | 34 361 |
| Tanggulangin | 1 250 | 1 363 | - | - | 54 321 |
| Candi | 1 640 | 1 894 | - | - | 89 037 |
| Tulangan | 721 | 781 | - | - | 61 530 |
| Wonoayu | 441 | 491 | - | - | 52 306 |
| Sukodono | 1 541 | 1 711 | - | - | 68 874 |
| Sidoarjo | 3 929 | 4 829 | - | - | 117 552 |
| Buduran | 757 | 897 | - | - | 57 096 |
| Sedati | 1 123 | 1 456 | - | - | 54 876 |
| Waru | 6 562 | 7 556 | - | - | 116 450 |
| Gedangan | 1 127 | 1 326 | - | - | 69 421 |
| Taman | 2 550 | 3 063 | - | - | 119 182 |
| Krian | 800 | 905 | - | - | 76 370 |
| Balong Bendo | 300 | 349 | - | - | 47 480 |
| Kabupaten Sidoarjo | 25 285 | 29 403 | - | - | 1 200 703 |

Tabel 2.5.3
Table

**Data Penggunaan Surat Suara dalam Pemilihan Umum
Presiden dan Wakil Presiden 2019**
*Data of Voting Ballots Usage in Presidential Election
2019*

| Kecamatan Subdistrict | Surat Suara Yang Diterima Termasuk Cadangan 2% | Jumlah Surat Suara dikembalikan oleh Pemilih Krn Rusak/ keliru coblos | Jumlah Surat Suara yg tidak Terpakai | Jumlah Surat Suara yg digunakan |
|---------------------------|---|--|--|---------------------------------------|
| (1) | (2) | (3) | (4) | (5) |
| Tarik | 50 560 | 61 | 6 631 | 43 868 |
| Prambon | 59 085 | 106 | 8 635 | 50 344 |
| Krembung | 51 574 | 32 | 6 673 | 44 869 |
| Porong | 49 825 | 95 | 6 964 | 42 766 |
| Jabon | 40 098 | 61 | 5 676 | 34 361 |
| Tanggulangun | 63 815 | 163 | 9 331 | 54 321 |
| Candi | 105 696 | 122 | 16 537 | 89 037 |
| Tulangan | 70 170 | 70 | 8 570 | 61 530 |
| Wonoayu | 60 102 | 79 | 7 717 | 52 306 |
| Sukodono | 80 589 | 177 | 11 538 | 68 874 |
| Sidoarjo | 143 561 | 221 | 25 788 | 117 552 |
| Buduran | 70 907 | 98 | 13 713 | 57 096 |
| Sedati | 67 830 | 141 | 12 813 | 54 876 |
| Waru | 141 730 | 776 | 24 504 | 116 450 |
| Gedangan | 85 627 | 244 | 15 962 | 69 421 |
| Taman | 144 180 | 217 | 24 781 | 119 182 |
| Krian | 91 726 | 139 | 15 217 | 76 370 |
| Balong Bendo | 54 670 | 103 | 7 087 | 47 480 |
| Kabupaten Sidoarjo | 1 431 745 | 2 905 | 228 137 | 1 200 703 |

Catatan/Note:

Sumber/Source: Komisi Pemilihan Umum Kabupaten Sidoarjo/General Election Commission of Sidoarjo Regency

Tabel 2.5.4 Data Suara Sah dan Tidak Sah dalam Pemilihan Umum Presiden dan Wakil Presiden 2019
Table *Data of Valid and Invalid Votes in Presidential Election 2019*

| Kecamatan Subdistrict | Jumlah Surat Suara Sah | Jumlah Surat Suara Tidak Sah | Jumlah Surat Suara Sah dan Tidak Sah |
|---------------------------|---------------------------|---------------------------------|---|
| (1) | (2) | (3) | (4) |
| Tarik | 42 360 | 1 508 | 43 868 |
| Prambon | 48 398 | 1 946 | 50 344 |
| Krembung | 43 391 | 1 478 | 44 869 |
| Porong | 41 431 | 1 335 | 42 766 |
| Jabon | 32 926 | 1 435 | 34 361 |
| Tanggulagin | 52 932 | 1 389 | 54 321 |
| Candi | 86 583 | 2 454 | 89 037 |
| Tulangan | 59 622 | 1 908 | 61 530 |
| Wonoayu | 50 227 | 2 079 | 52 306 |
| Sukodono | 66 925 | 1 949 | 68 874 |
| Sidoarjo | 115 157 | 2 395 | 117 552 |
| Buduran | 55 808 | 1 288 | 57 096 |
| Sedati | 53 642 | 1 234 | 54 876 |
| Waru | 114 682 | 1 768 | 116 450 |
| Gedangan | 68 088 | 1 333 | 69 421 |
| Taman | 116 443 | 2 739 | 119 182 |
| Krian | 74 156 | 2 214 | 76 370 |
| Balong Bendo | 45 870 | 1 610 | 47 480 |
| Kabupaten Sidoarjo | 1 168 641 | 32 062 | 1 200 703 |

Catatan/Note:

Sumber/Source: Komisi Pemilihan Umum Kabupaten Sidoarjo/General Election Commission of Sidoarjo Regency

Tabel 2.5.5 Hasil Perolehan Suara dalam Pemilihan Umum Presiden dan Wakil Presiden 2019
Results in Presidential Election 2019

| Kecamatan <i>Subdistrict</i> | H. Prabowo Subianto dan Sandiaga Salahudin Uno, MBA | Ir. H. Joko Widodo dan Prof. Dr. (HC). KH Ma'ruf Amin |
|---------------------------------|---|---|
| (1) | (2) | (3) |
| Tarik | 11 819 | 30 541 |
| Prambon | 11 350 | 37 048 |
| Krembung | 12 343 | 31 048 |
| Porong | 10 386 | 31 045 |
| Jabon | 10 377 | 22 549 |
| Tanggulangun | 18 029 | 34 903 |
| Candi | 29 214 | 57 369 |
| Tulangan | 17 316 | 42 306 |
| Wonoayu | 14 042 | 36 185 |
| Sukodono | 19 713 | 47 212 |
| Sidoarjo | 39 967 | 75 190 |
| Buduran | 18 685 | 37 123 |
| Sedati | 16 504 | 37 138 |
| Waru | 34 752 | 79 930 |
| Gedangan | 21 502 | 46 586 |
| Taman | 34 478 | 81 965 |
| Krian | 18 978 | 55 178 |
| Balong Bendo | 11 333 | 34 537 |
| Kabupaten Sidoarjo | 350 788 | 817 853 |

Catatan/Note:

Sumber/Source: Komisi Pemilihan Umum Kabupaten Sidoarjo/General Election Commission of Sidoarjo Regency

Tabel
Table 2.5.6

Data Pemilih dalam Pemilihan Umum Anggota DPR
2019
Data of Voter in House of Representatives Election 2019

| Kecamatan Subdistrict | Jumlah Pemilih Terdaftar Dalam Daftar Pemilih Tetap (DPT) | | Jumlah Pemilih Terdaftar Dalam Daftar Pemilih Tambahan (DPTb) | |
|---------------------------|---|----------------|---|--------------|
| | Laki-laki | Perempuan | Laki-laki | Perempuan |
| (1) | (2) | (3) | (4) | (5) |
| Tarik | 24 563 | 24 742 | 10 | 13 |
| Prambon | 28 773 | 29 016 | 19 | 18 |
| Krembung | 24 920 | 25 549 | - | 4 |
| Porong | 23 698 | 24 270 | 778 | 9 |
| Jabon | 19 427 | 19 810 | 11 | 1 |
| Tanggulangun | 30 950 | 31 476 | 83 | 78 |
| Candi | 50 213 | 53 057 | 229 | 175 |
| Tulangan | 33 741 | 34 958 | 35 | 31 |
| Wonoayu | 29 243 | 29 554 | 36 | 33 |
| Sukodono | 39 487 | 39 375 | 95 | 136 |
| Sidoarjo | 67 995 | 71 717 | 1 164 | 701 |
| Buduran | 34 111 | 34 943 | 387 | 529 |
| Sedati | 32 761 | 33 526 | 220 | 217 |
| Waru | 67 396 | 70 377 | 957 | 634 |
| Gedangan | 40 893 | 42 950 | 203 | 262 |
| Taman | 69 741 | 71 124 | 396 | 411 |
| Krian | 44 875 | 45 049 | 50 | 71 |
| Balong Bendo | 26 749 | 26 541 | 17 | 36 |
| Kabupaten Sidoarjo | 689 536 | 708 034 | 4 690 | 3 359 |

Catatan/Note:

Sumber/Source: Komisi Pemilihan Umum Kabupaten Sidoarjo/General Election Commission of Sidoarjo Regency

Lanjutan Tabel/Continued Table 2.5.6

| Kecamatan Subdistrict | Jumlah Pemilih dalam Daftar Pemilih Khusus (DPK) | | Pemilih Khusus Tambahkan (DPKTb)/ Pengguna KTP/Identitas Lain | | Jumlah |
|---------------------------|--|---------------|--|-----------|------------------|
| | Laki-laki | Perempuan | Laki-laki | Perempuan | |
| (1) | (6) | (7) | (8) | (9) | (10) |
| Tarik | 205 | 226 | - | - | 49 759 |
| Prambon | 439 | 401 | - | - | 58 666 |
| Krebung | 223 | 235 | - | - | 50 931 |
| Porong | 1 265 | 1 447 | - | - | 51 467 |
| Jabon | 431 | 490 | - | - | 40 170 |
| Tanggulangun | 1 266 | 1 381 | - | - | 65 234 |
| Candi | 1 709 | 1 999 | - | - | 107 382 |
| Tulangan | 725 | 787 | - | - | 70 277 |
| Wonoayu | 447 | 492 | - | - | 59 805 |
| Sukodono | 1 554 | 1 729 | - | - | 82 376 |
| Sidoarjo | 3 977 | 4 878 | - | - | 150 432 |
| Buduran | 780 | 913 | - | - | 71 663 |
| Sedati | 1 123 | 1 457 | - | - | 69 304 |
| Waru | 6 562 | 7 556 | - | - | 153 482 |
| Gedangan | 1 174 | 1 384 | - | - | 86 866 |
| Taman | 2 593 | 3 095 | - | - | 147 360 |
| Krian | 837 | 943 | - | - | 91 825 |
| Balong Bendo | 300 | 349 | - | - | 53 992 |
| Kabupaten Sidoarjo | 25 610 | 29 762 | - | - | 1 460 991 |

Tabel 2.5.7 **Data Penggunaan Hak Pemilih dalam Pemilihan Umum Anggota DPR 2019**
Data of Voting Right Usage in House of Representatives Election 2019

| Kecamatan Subdistrict | Penggunaan Hak Pilih dalam DPT | | Pengguna Hak Pilih dalam DPTb/ Pemilih dari TPS Lain | |
|---------------------------|--------------------------------|----------------|--|--------------|
| | Laki-laki | Perempuan | Laki-laki | Perempuan |
| (1) | (2) | (3) | (4) | (5) |
| Tarik | 21 334 | 22 061 | 3 | 2 |
| Prambon | 24 247 | 25 243 | 13 | 11 |
| Krembung | 21 574 | 22 858 | - | - |
| Porong | 19 090 | 20 290 | 521 | 3 |
| Jabon | 16 273 | 17 155 | 11 | 1 |
| Tanggulangin | 25 020 | 26 566 | 51 | 57 |
| Candi | 40 579 | 44 599 | 88 | 73 |
| Tulangan | 28 989 | 30 982 | 12 | 8 |
| Wonoayu | 25 075 | 26 232 | 18 | 19 |
| Sukodono | 31 919 | 33 507 | 44 | 64 |
| Sidoarjo | 51 252 | 56 227 | 543 | 247 |
| Buduran | 26 546 | 28 400 | 97 | 87 |
| Sedati | 25 044 | 26 949 | 27 | 27 |
| Waru | 48 196 | 52 677 | 630 | 366 |
| Gedangan | 31 819 | 34 757 | 45 | 83 |
| Taman | 54 458 | 58 488 | 135 | 161 |
| Krian | 36 380 | 38 185 | 6 | 11 |
| Balong Bendo | 23 096 | 23 705 | 3 | 7 |
| Kabupaten Sidoarjo | 550 891 | 588 881 | 2 247 | 1 227 |

Catatan/Note:

Sumber/Source: Komisi Pemilihan Umum Kabupaten Sidoarjo/General Election Commission of Sidoarjo Regency

Lanjutan Tabel/Continued Table 2.5.7

| Kecamatan Subdistrict | Pengguna Hak Pilih dalam Daftar Pemilih Khusus (DPK) | | Pengguna Hak Pilih dalam DPKTb/ Pengguna KTP/Identitas Lain | | Jumlah |
|---------------------------|--|---------------|---|-----------|------------------|
| | Laki-laki | Perempuan | Laki-laki | Perempuan | |
| (1) | (6) | (7) | (8) | (9) | (10) |
| Tarik | 205 | 226 | - | - | 43 831 |
| Prambon | 431 | 396 | - | - | 50 341 |
| Krembung | 212 | 223 | - | - | 44 867 |
| Porong | 1 265 | 1 447 | - | - | 42 616 |
| Jabon | 431 | 490 | - | - | 34 361 |
| Tanggulangun | 1 250 | 1 363 | - | - | 54 307 |
| Candi | 1 640 | 1 894 | - | - | 88 873 |
| Tulangan | 721 | 781 | - | - | 61 493 |
| Wonoayu | 441 | 491 | - | - | 52 276 |
| Sukodono | 1 541 | 1 711 | - | - | 68 786 |
| Sidoarjo | 3 929 | 4 829 | - | - | 117 027 |
| Buduran | 757 | 897 | - | - | 56 784 |
| Sedati | 1 123 | 1 456 | - | - | 54 626 |
| Waru | 6 562 | 7 556 | - | - | 115 987 |
| Gedangan | 1 127 | 1 326 | - | - | 69 157 |
| Taman | 2 550 | 3 063 | - | - | 118 855 |
| Krian | 800 | 905 | - | - | 76 287 |
| Balong Bendo | 300 | 349 | - | - | 47 460 |
| Kabupaten Sidoarjo | 25 285 | 29 403 | - | - | 1 197 934 |

**Tabel
Table 2.5.8**

**Data Penggunaan Surat Suara dalam Pemilihan Umum
Anggota DPR 2019
Data of Voting Ballots Usage in House of Representatives
Election 2019**

| Kecamatan Subdistrict | Surat Suara Yang Diterima Termasuk Cadangan 2% | Jumlah Surat Suara dikembalikan oleh Pemilih Krn Rusak/ keliru coblos | Jumlah Surat Suara yg tidak Terpakai | Jumlah Surat Suara yg digunakan |
|---------------------------|---|--|--|---------------------------------------|
| (1) | (2) | (3) | (4) | (5) |
| Tarik | 50 411 | 48 | 6 511 | 43 852 |
| Prambon | 59 104 | 45 | 8 718 | 50 341 |
| Krembung | 51 549 | 62 | 6 620 | 44 867 |
| Porong | 49 725 | 58 | 7 051 | 42 616 |
| Jabon | 40 071 | 84 | 5 626 | 34 361 |
| Tanggulangin | 63 954 | 120 | 9 527 | 54 307 |
| Candi | 104 100 | 187 | 15 040 | 88 873 |
| Tulangan | 70 063 | 55 | 8 515 | 61 493 |
| Wonoayu | 59 998 | 56 | 7 666 | 52 276 |
| Sukodono | 80 731 | 173 | 11 772 | 68 786 |
| Sidoarjo | 140 240 | 368 | 22 845 | 117 027 |
| Buduran | 70 503 | 92 | 13 627 | 56 784 |
| Sedati | 67 644 | 179 | 12 839 | 54 626 |
| Waru | 143 081 | 664 | 26 430 | 115 987 |
| Gedangan | 85 545 | 197 | 16 191 | 69 157 |
| Taman | 144 088 | 199 | 25 034 | 118 855 |
| Krian | 91 862 | 114 | 15 461 | 76 287 |
| Balong Bendo | 55 278 | 106 | 7 712 | 47 460 |
| Kabupaten Sidoarjo | 1 427 947 | 2 807 | 227 185 | 1 197 955 |

Catatan/Note:

Sumber/Source: Komisi Pemilihan Umum Kabupaten Sidoarjo/General Election Commission of Sidoarjo Regency

Tabel 2.5.9
Table

Data Suara Sah dan Tidak Sah dalam Pemilihan Umum Anggota DPR 2019
Data of Valid and Invalid Votes in House of Representatives Election 2019

| Kecamatan Subdistrict | Jumlah Surat Suara Sah | Jumlah Surat Suara Tidak Sah | Jumlah Surat Suara Sah dan Tidak Sah |
|---------------------------|---------------------------|---------------------------------|---|
| (1) | (2) | (3) | (4) |
| Tarik | 37 357 | 6 495 | 43 852 |
| Prambon | 42 412 | 7 929 | 50 341 |
| Krembung | 37 847 | 7 020 | 44 867 |
| Porong | 36 857 | 5 759 | 42 616 |
| Jabon | 29 604 | 4 757 | 34 361 |
| Tanggulangun | 48 547 | 5 760 | 54 307 |
| Candi | 78 369 | 10 504 | 88 873 |
| Tulangan | 52 866 | 8 627 | 61 493 |
| Wonoayu | 44 540 | 7 736 | 52 276 |
| Sukodono | 60 361 | 8 425 | 68 786 |
| Sidoarjo | 102 446 | 14 581 | 117 027 |
| Buduran | 48 360 | 8 424 | 56 784 |
| Sedati | 46 837 | 7 787 | 54 626 |
| Waru | 105 099 | 10 888 | 115 987 |
| Gedangan | 61 136 | 8 021 | 69 157 |
| Taman | 105 720 | 13 135 | 118 855 |
| Krian | 64 924 | 11 363 | 76 287 |
| Balong Bendo | 41 110 | 6 350 | 47 460 |
| Kabupaten Sidoarjo | 1 044 392 | 153 561 | 1 197 955 |

Catatan/Note:

Sumber/Source: Komisi Pemilihan Umum Kabupaten Sidoarjo/General Election Commission of Sidoarjo Regency

Tabel 2.5.10 Data Pemilih dalam Pemilihan Umum Anggota DPRD Provinsi Jawa Timur 2019
Table 2.5.10 Data of Voter in Jawa Timur Province Regional House of Representatives Election 2019

| Kecamatan Subdistrict | Jumlah Pemilih Terdaftar Dalam Daftar Pemilih Tetap (DPT) | | Jumlah Pemilih Terdaftar Dalam Daftar Pemilih Tambahan (DPTb) | |
|---------------------------|---|----------------|---|--------------|
| | Laki-laki | Perempuan | Laki-laki | Perempuan |
| (1) | (2) | (3) | (4) | (5) |
| Tarik | 24 563 | 24 742 | 10 | 13 |
| Prambon | 28 773 | 29 016 | 19 | 18 |
| Krembung | 24 920 | 25 549 | - | 4 |
| Porong | 23 698 | 24 270 | 778 | 9 |
| Jabon | 19 427 | 19 810 | 11 | 1 |
| Tanggulangun | 30 950 | 31 476 | 83 | 78 |
| Candi | 50 213 | 53 057 | 229 | 175 |
| Tulangan | 33 741 | 34 958 | 35 | 31 |
| Wonoayu | 29 243 | 29 554 | 36 | 33 |
| Sukodono | 39 487 | 39 375 | 95 | 136 |
| Sidoarjo | 67 995 | 71 717 | 1 164 | 701 |
| Buduran | 34 111 | 34 943 | 387 | 529 |
| Sedati | 32 761 | 33 526 | 220 | 217 |
| Waru | 67 396 | 70 377 | 957 | 634 |
| Gedangan | 40 893 | 42 950 | 203 | 262 |
| Taman | 69 741 | 71 124 | 396 | 411 |
| Krian | 44 875 | 45 049 | 50 | 71 |
| Balong Bendo | 26 749 | 26 541 | 17 | 36 |
| Kabupaten Sidoarjo | 689 536 | 708 034 | 4 690 | 3 359 |

Catatan/Note:

Sumber/Source: Komisi Pemilihan Umum Kabupaten Sidoarjo/General Election Commission of Sidoarjo Regency

Lanjutan Tabel/*Continued Table 2.5.10*

| Kecamatan <i>Subdistrict</i> | Jumlah Pemilih Terdaftar Dalam Daftar Pemilih Khusus (DPK) | | Pemilih Khusus Tambahan (DPKtb)/ Pengguna KTP/ Identitas Lain | | Jumlah |
|---------------------------------|--|---------------|---|-----------|------------------|
| | Laki-laki | Perempuan | Laki-laki | Perempuan | |
| (1) | (6) | (7) | (8) | (9) | (10) |
| Tarik | 205 | 226 | - | - | 49 759 |
| Prambon | 439 | 401 | - | - | 58 666 |
| Krembung | 223 | 235 | - | - | 50 931 |
| Porong | 1 265 | 1 447 | - | - | 51 467 |
| Jabon | 431 | 490 | - | - | 40 170 |
| Tanggulangin | 1 266 | 1 381 | - | - | 65 234 |
| Candi | 1 709 | 1 999 | - | - | 107 382 |
| Tulangan | 725 | 787 | - | - | 70 277 |
| Wonoayu | 447 | 492 | - | - | 59 805 |
| Sukodono | 1 554 | 1 729 | - | - | 82 376 |
| Sidoarjo | 3 977 | 4 878 | - | - | 150 432 |
| Buduran | 780 | 913 | - | - | 71 663 |
| Sedati | 1 123 | 1 457 | - | - | 69 304 |
| Waru | 6 562 | 7 556 | - | - | 153 482 |
| Gedangan | 1 174 | 1 384 | - | - | 86 866 |
| Taman | 2 593 | 3 095 | - | - | 147 360 |
| Krian | 837 | 943 | - | - | 91 825 |
| Balong Bendo | 300 | 349 | - | - | 53 992 |
| Kabupaten Sidoarjo | 25 610 | 29 762 | - | - | 1 460 991 |

Tabel
Table 2.5.11

**Data Penggunaan Hak Pemilih dalam Pemilihan Umum
Anggota DPRD Provinsi Jawa Timur 2019**
*Data of Voting Right Usage in Jawa Tmur Province Regional
House of Representatives Election 2019*

| Kecamatan Subdistrict | Penggunaan Hak Pilih dalam DPT | | Pengguna Hak Pilih dalam DPTb/ Pemilih dari TPS Lain | |
|---------------------------|-----------------------------------|----------------|---|--------------|
| | Laki-laki | Perempuan | Laki-laki | Perempuan |
| (1) | (2) | (3) | (4) | (5) |
| Tarik | 21 355 | 22 061 | 3 | 2 |
| Prambon | 24 247 | 25 243 | 10 | 9 |
| Krembung | 21 574 | 22 858 | - | - |
| Porong | 19 090 | 20 290 | 96 | 2 |
| Jabon | 16 273 | 17 155 | 11 | 1 |
| Tanggulangin | 25 020 | 26 566 | 50 | 51 |
| Candi | 40 579 | 44 599 | 116 | 65 |
| Tulangan | 28 989 | 30 982 | 8 | 6 |
| Wonoayu | 25 075 | 26 232 | 16 | 17 |
| Sukodono | 31 919 | 33 507 | 40 | 57 |
| Sidoarjo | 51 252 | 56 227 | 501 | 213 |
| Buduran | 26 546 | 28 400 | 74 | 74 |
| Sedati | 25 044 | 26 949 | 14 | 19 |
| Waru | 48 196 | 52 677 | 254 | 300 |
| Gedangan | 31 819 | 34 757 | 34 | 75 |
| Taman | 54 458 | 58 488 | 106 | 127 |
| Krian | 36 380 | 38 185 | 5 | 7 |
| Balong Bendo | 23 096 | 23 705 | 3 | 6 |
| Kabupaten Sidoarjo | 550 912 | 588 881 | 1 341 | 1 031 |

Catatan/Note:

Sumber/Source: Komisi Pemilihan Umum Kabupaten Sidoarjo/General Election Commission of Sidoarjo Regency

Lanjutan Tabel/Continued Table 2.5.11

| Kecamatan Subdistrict | Pengguna Hak Pilih dalam Daftar Pemilih Khusus (DPK) | | Pengguna Hak Pilih dalam DPKtb/ Pengguna KTP/ Identitas Lain | | Jumlah |
|---------------------------|--|---------------|--|-----------|------------------|
| | Laki-laki | Perempuan | Laki-laki | Perempuan | |
| (1) | (6) | (7) | (8) | (9) | (10) |
| Tarik | 205 | 226 | - | - | 43 852 |
| Prambon | 431 | 396 | - | - | 50 336 |
| Krembung | 212 | 223 | - | - | 44 867 |
| Porong | 1 265 | 1 447 | - | - | 42 190 |
| Jabon | 431 | 490 | - | - | 34 361 |
| Tanggulangin | 1 250 | 1 363 | - | - | 54 300 |
| Candi | 1 640 | 1 894 | - | - | 88 893 |
| Tulangan | 721 | 781 | - | - | 61 487 |
| Wonoayu | 441 | 491 | - | - | 52 272 |
| Sukodono | 1 541 | 1 711 | - | - | 68 775 |
| Sidoarjo | 3 929 | 4 829 | - | - | 116 951 |
| Buduran | 757 | 897 | - | - | 56 748 |
| Sedati | 1 123 | 1 456 | - | - | 54 605 |
| Waru | 6 562 | 7 556 | - | - | 115 545 |
| Gedangan | 1 127 | 1 326 | - | - | 69 138 |
| Taman | 2 550 | 3 063 | - | - | 118 792 |
| Krian | 800 | 905 | - | - | 76 282 |
| Balong Bendo | 300 | 349 | - | - | 47 459 |
| Kabupaten Sidoarjo | 25 285 | 29 403 | - | - | 1 196 853 |

Tabel
Table 2.5.12

**Data Penggunaan Surat Suara dalam Pemilihan Umum
Anggota DPRD Provinsi Jawa Timur 2019**
**Data of Voting Ballots Usage in Jawa Tmur Province
Regional House of Representatives Election 2019**

| Kecamatan Subdistrict | Surat Suara Yang Diterima Termasuk Cadangan 2% | Jumlah Surat Suara dikembalikan oleh Pemilih Krn Rusak/ keliru coblos | Jumlah Surat Suara yg tidak Terpakai | Jumlah Surat Suara yg digunakan |
|---------------------------|---|--|--|---------------------------------------|
| (1) | (2) | (3) | (4) | (5) |
| Tarik | 50 613 | 43 | 6 718 | 43 852 |
| Prambon | 59 035 | 21 | 8 678 | 50 336 |
| Krembung | 51 542 | 24 | 6 651 | 44 867 |
| Porong | 49 148 | 50 | 6 908 | 42 190 |
| Jabon | 40 105 | 37 | 5 707 | 34 361 |
| Tanggulangin | 63 824 | 107 | 9 417 | 54 300 |
| Candi | 105 552 | 182 | 16 477 | 88 893 |
| Tulangan | 69 943 | 79 | 8 377 | 61 487 |
| Wonoayu | 60 036 | 30 | 7 734 | 52 272 |
| Sukodono | 80 732 | 180 | 11 777 | 68 775 |
| Sidoarjo | 143 126 | 331 | 25 844 | 116 951 |
| Buduran | 70 498 | 88 | 13 662 | 56 748 |
| Sedati | 67 523 | 267 | 12 651 | 54 605 |
| Waru | 140 463 | 529 | 24 389 | 115 545 |
| Gedangan | 85 776 | 162 | 16 476 | 69 138 |
| Taman | 143 732 | 196 | 24 744 | 118 792 |
| Krian | 91 929 | 70 | 15 577 | 76 282 |
| Balong Bendo | 54 594 | 81 | 7 054 | 47 459 |
| Kabupaten Sidoarjo | 1 428 171 | 2 477 | 228 841 | 1 196 853 |

Catatan/Note:

Sumber/Source: Komisi Pemilihan Umum Kabupaten Sidoarjo/General Election Commission of Sidoarjo Regency

Tabel 2.5.13 Data Suara Sah dan Tidak Sah dalam Pemilihan Umum Anggota DPRD Provinsi Jawa Timur 2019
Table *Data of Valid and Invalid Votes in Jawa Tmur Province Regional House of Representatives Election 2019*

| Kecamatan Subdistrict | Jumlah Surat Suara Sah | Jumlah Surat Suara Tidak Sah | Jumlah Surat Suara Sah dan Tidak Sah |
|---------------------------|---------------------------|---------------------------------|---|
| (1) | (2) | (3) | (4) |
| Tarik | 34 705 | 9 147 | 43 852 |
| Prambon | 38 391 | 11 945 | 50 336 |
| Krembung | 36 113 | 8 754 | 44 867 |
| Porong | 33 396 | 8 794 | 42 190 |
| Jabon | 25 453 | 8 908 | 34 361 |
| Tanggulangun | 45 094 | 9 206 | 54 300 |
| Candi | 72 966 | 15 927 | 88 893 |
| Tulangan | 48 668 | 12 819 | 61 487 |
| Wonoayu | 42 071 | 10 201 | 52 272 |
| Sukodono | 58 238 | 10 537 | 68 775 |
| Sidoarjo | 98 754 | 18 197 | 116 951 |
| Buduran | 47 654 | 9 094 | 56 748 |
| Sedati | 46 307 | 8 298 | 54 605 |
| Waru | 101 808 | 13 737 | 115 545 |
| Gedangan | 59 636 | 9 502 | 69 138 |
| Taman | 102 352 | 16 440 | 118 792 |
| Krian | 61 043 | 15 239 | 76 282 |
| Balong Bendo | 39 832 | 7 627 | 47 459 |
| Kabupaten Sidoarjo | 992 481 | 204 372 | 1 196 853 |

Catatan/Note:

Sumber/Source: Komisi Pemilihan Umum Kabupaten Sidoarjo/General Election Commission of Sidoarjo Regency

Tabel 2.5.14 Data Perolehan Suara Menurut Partai dalam Pemilihan Umum Anggota DPRD Provinsi Jawa Timur 2019
Table 2.5.14 *Data of Valid Votes by Electable Parties in Jawa Tmur Province Regional House of Representatives Election 2019*

| Kecamatan Subdistrict | Partai Kebangkitan Bangsa | Partai Gerindra | PDI Perjuangan | Partai Golkar |
|---------------------------|---------------------------------|--------------------|-------------------|------------------|
| (1) | (2) | (3) | (4) | (5) |
| Tarik | 9 259 | 4 442 | 6 603 | 3 773 |
| Prambon | 12 416 | 6 167 | 7 024 | 1 260 |
| Krembung | 12 438 | 7 386 | 3 690 | 1 383 |
| Porong | 9 922 | 3 568 | 3 905 | 5 746 |
| Jabon | 8 866 | 4 248 | 3 679 | 993 |
| Tanggulangun | 15 251 | 4 606 | 3 839 | 3 666 |
| Candi | 16 693 | 11 297 | 9 464 | 3 530 |
| Tulangan | 20 935 | 5 421 | 6 530 | 1 430 |
| Wonoayu | 13 978 | 4 678 | 5 936 | 6 021 |
| Sukodono | 23 672 | 5 251 | 7 000 | 4 242 |
| Sidoarjo | 19 553 | 12 557 | 19 722 | 5 631 |
| Buduran | 13 491 | 5 769 | 6 270 | 3 042 |
| Sedati | 13 627 | 5 824 | 6 541 | 2 976 |
| Waru | 22 527 | 11 354 | 19 819 | 8 437 |
| Gedangan | 12 400 | 11 111 | 9 505 | 5 953 |
| Taman | 26 777 | 10 367 | 16 781 | 8 368 |
| Krian | 21 582 | 5 480 | 10 826 | 4 180 |
| Balong Bendo | 8 937 | 2 650 | 10 083 | 6 618 |
| Kabupaten Sidoarjo | 282 324 | 122 176 | 157 217 | 77 249 |

Catatan/Note:

Sumber/Source: Komisi Pemilihan Umum Kabupaten Sidoarjo/General Election Commission of Sidoarjo Regency

Lanjutan Tabel/*Continued Table* 2.5.14

| Kecamatan <i>Subdistrict</i> | Partai Nasdem | Partai Garuda | Partai Berkarya |
|---------------------------------|------------------|------------------|--------------------|
| (1) | (6) | (7) | (8) |
| Tarik | 1 561 | 230 | 577 |
| Prambon | 1 362 | 214 | 358 |
| Krembung | 1 537 | 324 | 270 |
| Porong | 796 | 170 | 412 |
| Jabon | 1 394 | 150 | 284 |
| Tanggulangun | 3 040 | 256 | 311 |
| Candi | 3 325 | 422 | 808 |
| Tulangan | 1 006 | 274 | 306 |
| Wonoayu | 2 626 | 230 | 457 |
| Sukodono | 2 424 | 347 | 575 |
| Sidoarjo | 3 266 | 648 | 1 282 |
| Buduran | 1 862 | 442 | 644 |
| Sedati | 1 127 | 814 | 351 |
| Waru | 3 797 | 600 | 1 079 |
| Gedangan | 1 404 | 386 | 695 |
| Taman | 4 572 | 862 | 1 163 |
| Krian | 2 691 | 472 | 763 |
| Balong Bendo | 1 989 | 378 | 523 |
| Kabupaten Sidoarjo | 39 779 | 7 219 | 10 858 |

Lanjutan Tabel/*Continued Table 2.5.14*

| Kecamatan <i>Subdistrict</i> | Partai Keadilan Sejahtera | Partai Persatuan Indonesia | Partai Persatuan Pembangunan |
|---------------------------------|------------------------------|-------------------------------|---------------------------------|
| (1) | (9) | (10) | (11) |
| Tarik | 2 138 | 838 | 469 |
| Prambon | 1 189 | 499 | 605 |
| Krembung | 2 547 | 450 | 696 |
| Porong | 2 743 | 712 | 1 731 |
| Jabon | 1 136 | 373 | 516 |
| Tanggulangun | 1 427 | 1 340 | 944 |
| Candi | 4 715 | 1 832 | 2 884 |
| Tulangan | 2 767 | 725 | 1 142 |
| Wonoayu | 2 379 | 521 | 876 |
| Sukodono | 4 315 | 1 291 | 1 484 |
| Sidoarjo | 9 825 | 2 374 | 2 335 |
| Buduran | 4 246 | 1 341 | 1 389 |
| Sedati | 2 872 | 1 223 | 1 092 |
| Waru | 6 800 | 2 551 | 1 665 |
| Gedangan | 3 585 | 1 840 | 1 451 |
| Taman | 5 120 | 2 630 | 2 607 |
| Krian | 2 621 | 1 304 | 1 162 |
| Balong Bendo | 2 041 | 963 | 1 435 |
| Kabupaten Sidoarjo | 62 466 | 22 807 | 24 483 |

Lanjutan Tabel/*Continued Table* 2.5.14

| Kecamatan <i>Subdistrict</i> | Partai Solidaritas Indonesia | Partai Amanat Nasional | Partai Hanura |
|---------------------------------|---------------------------------|---------------------------|---------------|
| (1) | (12) | (13) | (14) |
| Tarik | 373 | 2 331 | 119 |
| Prambon | 403 | 1 337 | 4 633 |
| Kremlung | 394 | 1 833 | 1 989 |
| Porong | 421 | 1 776 | 123 |
| Jabon | 176 | 1 818 | 65 |
| Tanggulangin | 633 | 7 277 | 99 |
| Candi | 2 340 | 11 745 | 151 |
| Tulangan | 532 | 5 486 | 323 |
| Wonoayu | 412 | 2 219 | 434 |
| Sukodono | 1 284 | 3 348 | 404 |
| Sidoarjo | 5 490 | 8 843 | 468 |
| Buduran | 1 736 | 3 964 | 257 |
| Sedati | 1 317 | 5 840 | 215 |
| Waru | 5 935 | 9 275 | 719 |
| Gedangan | 2 008 | 5 395 | 458 |
| Taman | 3 117 | 9 714 | 1 192 |
| Krian | 1 381 | 4 907 | 382 |
| Balong Bendo | 385 | 1 772 | 241 |
| Kabupaten Sidoarjo | 28 337 | 88 880 | 12 272 |

Lanjutan Tabel/*Continued Table 2.5.14*

| Kecamatan Subdistrict | Partai Demokrat | Partai Bulan Bintang | PKPI |
|---------------------------|-----------------|-------------------------|--------------|
| (1) | (15) | (16) | (17) |
| Tarik | 1 851 | 96 | 45 |
| Prambon | 814 | 58 | 52 |
| Krembung | 1 054 | 72 | 50 |
| Porong | 1 258 | 69 | 44 |
| Jabon | 1 686 | 35 | 34 |
| Tanggulangin | 2 228 | 122 | 55 |
| Candi | 3 322 | 293 | 145 |
| Tulangan | 1 607 | 117 | 67 |
| Wonoayu | 1 151 | 97 | 56 |
| Sukodono | 2 273 | 208 | 120 |
| Sidoarjo | 5 702 | 828 | 230 |
| Buduran | 2 745 | 359 | 97 |
| Sedati | 1 980 | 432 | 76 |
| Waru | 6 461 | 525 | 264 |
| Gedangan | 3 050 | 288 | 107 |
| Taman | 8 480 | 371 | 231 |
| Krian | 2 972 | 178 | 142 |
| Balong Bendo | 1 694 | 74 | 49 |
| Kabupaten Sidoarjo | 50 328 | 4 222 | 1 864 |

KEGIATAN SEMINGGU YANG LALU
PENDUDUK USIA KERJA TAHUN 2019**BEKERJA 1.099.068**

jumlah penduduk usia kerja tahun 2019 yang selama seminggu yang lalu bekerja sebanyak 1.099.068

PENGANGGURAN 54.464

jumlah penduduk usia kerja tahun 2019 yang selama seminggu yang lalu menganggur sebanyak 54.464

SEKOLAH 165.718

jumlah penduduk usia kerja tahun 2019 yang selama seminggu yang lalu bersekolah sebanyak 165.718

MENGURUS RUMAH TANGGA 336.644

jumlah penduduk usia kerja tahun 2019 yang selama seminggu yang lalu mengurus rumah tangga sebanyak 336.644

PENJELASAN TEKNIS

TECHNICAL NOTES

1. Sumber utama data kependudukan adalah sensus penduduk yang dilaksanakan setiap sepuluh tahun sekali. Sensus penduduk telah dilaksanakan sebanyak enam kali sejak Indonesia merdeka, yaitu tahun 1961, 1971, 1980, 1990, 2000, dan 2010.
 2. Di dalam sensus penduduk, pencacahan dilakukan terhadap seluruh penduduk yang berdomisili di wilayah teritorial Indonesia termasuk warga negara asing kecuali anggota korps diplomatik negara sahabat beserta keluarganya.
 3. Metode pengumpulan data dalam sensus dilakukan dengan wawancara antara petugas sensus dengan responden dan juga melalui e-sensus. Pencatatan penduduk menggunakan konsep usual residence, yaitu konsep di mana penduduk biasa bertempat tinggal. Bagi penduduk yang bertempat tinggal tetap dicacah di mana mereka biasa tinggal, sedangkan untuk penduduk yang tidak bertempat tinggal tetap dicacah di tempat di mana mereka ditemukan petugas sensus pada malam 'Hari Sensus'. Termasuk penduduk yang tidak bertempat tinggal tetap adalah tuna wisma, awak
1. *The main source of demographic data is population census, which is conducted every ten years. Population Census has been conducted six times since Indonesia's independence: 1961, 1971, 1980, 1990, 2000, and 2010.*
 2. *The population census enumerates all residents who domicile in the entire territory of Indonesia including foreign citizens except the diplomatic corps members and their families.*
 3. *The method of data collection in a population census involves interviewing respondents and conducting e-census. Enumeration of the population uses the concept of "usual residence", which is the concept of "places where people usually live". De jure was applied to the permanent residents, while de facto was applied to non-permanent residents. The permanent residents were enumerated in place where they normally live, the non-permanent residents were enumerated where they were found by the enumerators, on the night of 'Census Date'. The non permanent residents include homeless people,*

kapal berbendera Indonesia, penghuni perahu/rumah apung, masyarakat terpencil/terasing, dan pengungsi. Bagi mereka yang mempunyai tempat tinggal tetap dan sedang bepergian ke luar wilayah lebih dari enam bulan, tidak dicacah di tempat tinggalnya, tetapi dicacah di tempat tujuannya. Untuk tahun yang tidak dilaksanakan sensus penduduk, data kependudukan diperoleh dari hasil proyeksi penduduk. Proyeksi penduduk merupakan suatu perhitungan ilmiah yang didasarkan pada asumsi dari komponen-komponen perubahan penduduk, yaitu kelahiran, kematian, dan migrasi. Proyeksi penduduk Indonesia 2010-2035 menggunakan data dasar penduduk hasil SP2010.

ship crew, boat people, remote area community, and internally displaced persons. Those who had permanent residence and had been travelling away from their home for six months or more were not enumerated in their permanent place, but in the place where they were during the census. For the periods where the population census is not conducted, population projection is done to estimate population during those years. The population projection is an estimate based on the demographic components, such as birth, death, and migration. Indonesia's 2010–2035 population projection used the 2010 Population Census as the base population

4. Penduduk Indonesia adalah semua orang yang berdomisili di wilayah teritorial Indonesia selama 6 bulan atau lebih dan atau mereka yang berdomisili kurang dari 6 bulan tetapi bertujuan menetap.
5. Laju pertumbuhan penduduk adalah angka yang menunjukkan persentase pertambahan penduduk dalam jangka waktu tertentu.
6. Kepadatan penduduk adalah rasio banyaknya penduduk per

4. *The population of Indonesia are all residents of the entire territory of Indonesia who have stayed for six months or longer, and those who intended to stay more than six months even though their length of stay is less than six months.*
5. *The growth rate of population is the number that show percentage of population growth within a specified period.*
6. *Population density is ratio of population per square kilometer.*

kilometer persegi.

7. Rasio jenis kelamin adalah perbandingan antara penduduk laki-laki dan penduduk perempuan pada suatu wilayah dan waktu tertentu. Biasanya dinyatakan dengan banyaknya penduduk laki-laki untuk 100 penduduk perempuan.
 8. Distribusi penduduk adalah pola persebaran penduduk di suatu wilayah, baik berdasarkan batas-batas geografis maupun berdasarkan batas-batas administrasi pemerintahan.
 9. Komposisi penduduk adalah pola persebaran penduduk menurut karakteristiknya, contoh: penduduk menurut kelompok umur, penduduk menurut jenis kelamin
 10. Penduduk usia kerja adalah penduduk yang berumur 15 tahun ke atas.
 11. Angkatan kerja adalah penduduk usia kerja (15 tahun ke atas) yang bekerja, punya pekerjaan namun sementara tidak bekerja, dan pengangguran.
 12. Bekerja adalah kegiatan ekonomi yang dilakukan oleh seseorang dengan maksud memperoleh atau membantu memperoleh pendapatan atau keuntungan dan
7. *Sex ratio is the ratio of males population to females population in a given area and time, usually expressed as the number of males for every 100 females.*
 8. *Population distribution is the pattern of population distribution in an area, either by geographic boundaries or by government administrative boundaries.*
 9. *Population composition is the pattern of population distribution by its characteristics, example: population by age group, population by sex*
 10. *Working age population is persons of 15 years and over.*
 11. *Labor force or economically active are persons of 15 years and over, who in the previous week were working, temporarily absent from work but having jobs, and unemployment.*
 12. *Working is economic activity conducted by a person and intended to earn income by doing work or helping to do work at least one hour continuously during the*

lamanya bekerja paling sedikit 1 jam secara terus menerus dalam seminggu yang lalu (termasuk pekerja keluarga tanpa upah yang membantu dalam suatu usaha/kegiatan ekonomi).

reference week (including unpaid family worker/s for any economic activity).

13. Jumlah jam kerja seluruhnya adalah jumlah jam kerja yang digunakan untuk bekerja (tidak termasuk jam kerja istirahat resmi dan jam kerja yang digunakan untuk hal-hal di luar pekerjaan).
 14. Lapangan usaha adalah bidang kegiatan dari pekerjaan/tempat bekerja di mana seseorang bekerja. Klasifikasi lapangan usaha mengikuti Klasifikasi Baku Lapangan Usaha Indonesia (KBLI) dalam 1 digit.
 15. Status pekerjaan adalah kedudukan seseorang dalam unit usaha/kegiatan dalam melakukan pekerjaan.
 16. Berusaha sendiri tanpa dibantu orang lain adalah bekerja atau berusaha dengan menanggung risiko secara ekonomis, yaitu dengan tidak kembalinya ongkos produksi yang telah dikeluarkan dalam rangka usahanya tersebut, serta tidak menggunakan pekerja dibayar maupun pekerja tak dibayar, termasuk yang sifat pekerjaannya memerlukan teknologi atau keahlian khusus.
13. *Total working hours is the total hours spent by an employee to perform all jobs (excluding the time used for other activities which are not classified as work).*
 14. *Industry is field of a person's activity or establishment. The classification of industries follows the Indonesia Standard Industrial Classification (KBLI) in one digit.*
 15. *Employment status is the status of a person at his place of work or establishment where he was employed.*
 16. *Own-account worker is a person who works at his own risk without assisted by paid per mount worker or unpaid worker include technical job or skill job.*

17. Berusaha dibantu buruh tidak tetap/buruh tidak dibayar adalah bekerja atau berusaha atas risiko sendiri, dan menggunakan buruh/pekerja tak dibayar dan atau buruh/pekerja tidak tetap.
18. Berusaha dibantu buruh tetap/buruh dibayar adalah berusaha atas risiko sendiri dan mempekerjakan paling sedikit satu orang buruh/pekerja tetap yang dibayar.
19. Buruh/karyawan/pegawai adalah seseorang yang bekerja pada orang lain atau instansi/kantor/ perusahaan secara tetap dengan menerima upah/gaji baik berupa uang maupun barang. Buruh yang tidak mempunyai majikan tetap, tidak digolongkan sebagai buruh/karyawan, tetapi sebagai pekerja bebas. Seseorang dianggap memiliki majikan tetap jika memiliki 1 (satu) majikan (orang/rumah tangga) yang sama dalam sebulan terakhir, khusus pada sektor bangunan batasannya tiga bulan. Apabila majikannya instansi/lembaga, boleh lebih dari satu.
20. Pekerja bebas adalah seseorang yang bekerja pada orang lain/majikan/institusi yang tidak tetap (lebih dari 1 majikan dalam sebulan terakhir) di usaha pertanian baik berupa usaha rumah tangga maupun bukan
17. *Employer assisted by temporary workers/unpaid worker is a person who works at his own risk and assisted by temporary worker/unpaid worker.*
18. *Employer assisted by permanent workers/paid workers is a person who does his business at her/his own risk at least one assisted by paid permanent worker.*
19. *Employee is a person who work permanently for other people or institution/office/ company and gains some money/cash or goods as wage/salary. Labor who have no permanent employer is not categorized as a laborer/ worker/ employee but casual worker. A laborers in general is considered to have a permanent employer if he has the same employer during the past month, particularly for building construction sector is 3 months. If the employer is an institution, more than 1 (one) employer is allowed.*
20. *Casual employee is a person who does not work permanently for other people/employer/ institution (more than 1 employer during the last 1 month) in agricultural sector, either home industry or not home industry, or in non-agricultural*

usaha rumah tangga, ataupun di nonpertanian atas dasar balas jasa dengan menerima upah atau imbalan baik berupa uang maupun barang, dan baik dengan sistem pembayaran harian maupun borongan

sector based on remuneration paid with money or goods, and based on daily or contact payment system.

21. Pekerja tak dibayar adalah seseorang yang bekerja membantu usaha untuk memperoleh penghasilan/keuntungan yang dilakukan oleh salah seorang anggota rumah tangga atau bukan anggota rumah tangga tanpa mendapat upah/gaji, baik uang maupun barang.

21. *Unpaid worker is a person who intended to work without pay either with money or good, in an establishment run by other members of the family, relative or neighbour.*

ULASAN**DESCRIPTION****3.1 Penduduk**

Jumlah penduduk merupakan salah satu indikator yang menggambarkan potensi sumber daya manusia di suatu daerah. Terdapat beberapa sumber data kependudukan, antara lain sensus penduduk, registrasi penduduk, dan survei kependudukan.

Berdasarkan hasil registrasi penduduk, jumlah penduduk di Kabupaten Sidoarjo tahun 2019 tercatat sebesar 2,27 juta dengan pertumbuhan penduduk sebesar 1,27 persen dibanding tahun sebelumnya. Kecamatan Waru dan Taman, dengan persentase terhadap total penduduk berturut-turut sebesar 10,62 persen dan 10,38 persen merupakan dua kecamatan yang memiliki jumlah penduduk terbanyak, sekaligus kecamatan yang paling padat, terdapat rata-rata tujuh ribu sekian orang di setiap kilometer persegi. Sementara menurut jenis kelamin, penduduk di Kabupaten Sidoarjo terdiri dari 1,14 juta penduduk laki-laki dan 1,12 juta penduduk perempuan dengan sex ratio sebesar 101,67, yang berarti terdapat 101-102 penduduk laki-laki dalam setiap 100 penduduk perempuan.

3.2 Ketenagakerjaan

Di tahun 2019, penduduk usia 15 tahun ke atas (penduduk usia kerja/ PUK) di Sidoarjo berjumlah 1,73 juta yang terdiri dari 862 ribu penduduk

3.1 Population

Population is one of indicator that illustrates the potential of human resources in an area. There are several sources of population data, including population census, population registration, and population surveys.

Based on the results of population registration, the number of residents in Sidoarjo Regency in 2019 was recorded at 2,27 million with a population growth of 1,27 percent compared to the previous year. Waru and Taman sub-districts, with a percentage of the total population of 10,62 percent and 10,38 percent respectively, are the two districts with the highest population, and the most densely populated district, with an average of seven thousand people per square kilometer. . While according to gender, the population in Sidoarjo Regency consists of 1,14 million male population and 1,12 million female population with a sex ratio of 101,67, which means there are 101-102 male residents in every 100 female population.

3.2 Employment

In 2019, population aged 15 years and over (working age population/ PUK) in Sidoarjo amounted to 1,73 million consisting of 862 thousand male

laki-laki atau 49,93 persen dan 864 ribu penduduk perempuan atau 50,07 persen.

Berdasarkan jenis kegiatan utama selama seminggu yang lalu, sebanyak 1,15 juta PUK merupakan angkatan kerja yang terdiri dari penduduk yang bekerja sebesar 95,2 persen dan yang menganggur sebesar 4,7 persen. Sementara sebanyak 572,85 ribu atau 33,18 persen adalah penduduk bukan angkatan kerja atau tidak mempunyai/ melakukan aktivitas ekonomi, yang dirinci menjadi 165,72 ribu penduduk yang sedang sekolah, 336,64 ribu penduduk dengan kegiatan mengurus rumah tangga, dan sebanyak 70,5 ribu penduduk dengan kegiatan lainnya (pensiun, penerima transfer/ kiriman, penerima deposito/bunga bank, jompo, atau alasan lain). Dengan kata lain, sebagian besar PUK adalah angkatan kerja atau penduduk yang aktif secara ekonomi dengan besaran 2 kali lipat dari penduduk yang tidak aktif.

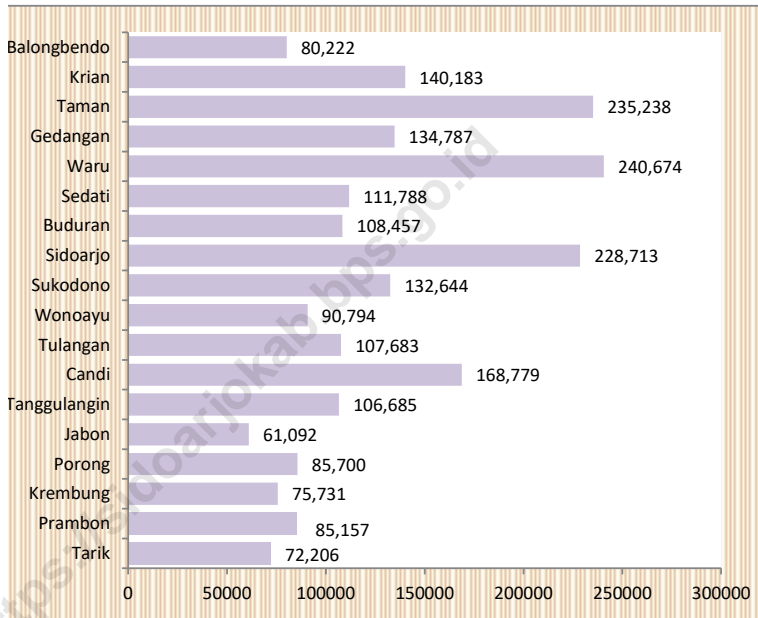
Jika dilakukan perbandingan antara jumlah angkatan kerja dengan jumlah penduduk usia kerja, maka didapatkan tingkat partisipasi angkatan kerja (TPAK) di Sidoarjo sebesar 66,81 persen. Angka tersebut berarti terdapat 66-67 angkatan kerja di setiap 100 orang penduduk usia kerja. Lebih lanjut menurut jenis kelamin, TPAK laki-laki sebesar 82,78 persen, lebih tinggi dibandingkan TPAK perempuan yang sebesar 50,90 persen.

population or 49,93 percent and 864 thousand female population or 50,07 percent.

Based on the main types of activities during the past week, as many as 1,15 million PUK were made up of a workforce consisting of 95,2 percent of the working population and 4,7 percent unemployed. While as many as 572,85 thousand or 33,18 percent are non-workforce residents or do not have/ carry out economic activities, which are broken down into 165,72 thousand residents who are at school, 336,64 thousand residents with household care activities, and as many as 70,5 thousand residents with other activities (pensions, recipients of transfers/remittances, recipients of bank deposits/interest, elderly, or other reasons). In other words, the majority of PUK are the labor force or economically active population, with a magnitude of 2 times that of the inactive population.

If a comparison is made between the total workforce and the population of working age, the labor force participation rate (TPAK) in Sidoarjo is 66,81 percent. This figure means that there are 66-67 workforce in every 100 people of working age population. Furthermore according to gender, male TPAK was 82,78 percent, higher than female TPAK which amounted to 50,90 percent.

Gambar 3.1 Jumlah Penduduk Menurut Kecamatan, 2019
Figures 3.1 Population by Sub District, 2019



Sumber/Source : Dinas Kependudukan dan Catatan Sipil Kabupaten Sidoarjo

3.1 PENDUDUK POPULATION

Tabel 3.1.1 Penduduk, Laju Pertumbuhan Penduduk per Tahun, Distribusi Persentase Penduduk, Kepadatan Penduduk, Rasio Jenis Kelamin Penduduk Menurut Kecamatan, 2019
Population, Annual Population Growth Rate, Percentage Distribution of Population, Population Density, and Population Sex Ratio by Subdistrict, 2019

| Kecamatan Subdistrict | Penduduk (ribu) Population (thousand) | Laju Pertumbuhan Penduduk per Tahun 2018–2019 Annual Population Growth Rate (%) 2018–2019 |
|--|---|--|
| (1) | (2) | (3) |
| Tarik | 72 206 | 1,26 |
| Prambon | 85 157 | 1,26 |
| Krembung | 75 731 | 1,37 |
| Porong | 85 700 | -0,10 |
| Jabon | 61 092 | 0,71 |
| Tanggulangun | 106 685 | 0,64 |
| Candi | 168 779 | 1,95 |
| Tulangan | 107 683 | 2,12 |
| Wonoayu | 90 794 | 1,78 |
| Sukodono | 132 644 | 1,99 |
| Sidoarjo | 228 713 | 1,31 |
| Buduran | 108 457 | 2,09 |
| Sedati | 111 788 | 1,78 |
| Waru | 240 674 | 0,55 |
| Gedangan | 134 787 | 0,95 |
| Taman | 235 238 | 0,81 |
| Krian | 140 183 | 1,72 |
| Balongbendo | 80 222 | 1,07 |
| Kabupaten Sidoarjo | 2 266 533 | 1,27 |
| Hasil Registrasi/Registration Result | 2 266 533 | 1,27 |
| Hasil Proyeksi ¹ /Projection Result | 2 249 476 | 1,47 |

Catatan/Note: ¹Data dari Hasil Proyeksi Penduduk Indonesia 2015–2045 (Pertengahan tahun/Juni)/Data from the result of Indonesia Population Projection 2015–2045 (mid year/June)

Sumber/Source: Dinas Kependudukan dan Pencatatan Sipil Kabupaten Sidoarjo/Population and Civil Registration Agency Sidoarjo

Lanjutan Tabel/*Continued Table 3.1.1*

| Kecamatan <i>Subdistrict</i> | Persentase Penduduk <i>Percentage of Total Population</i> | Kepadatan Penduduk per km ² <i>Population Density per sq.km</i> |
|--|--|---|
| (1) | (7) | (8) |
| Tarik | 3,19 | 2 002,38 |
| Prambon | 3,76 | 2 487,79 |
| Krebung | 3,34 | 2 562,81 |
| Porong | 3,78 | 2 873,91 |
| Jabon | 2,70 | 754,22 |
| Tanggulangin | 4,71 | 3 303,96 |
| Candi | 7,45 | 4 149,96 |
| Tulangan | 4,75 | 3 450,27 |
| Wonoayu | 4,01 | 2 676,71 |
| Sukodono | 5,85 | 4 058,87 |
| Sidoarjo | 10,09 | 3 655,9 |
| Buduran | 4,79 | 2 643,36 |
| Sedati | 4,93 | 1 407,38 |
| Waru | 10,62 | 7 937,8 |
| Gedangan | 5,95 | 5 602,12 |
| Taman | 10,38 | 7 458,4 |
| Krian | 6,18 | 4 313,32 |
| Balongsendo | 3,54 | 2 554,84 |
| Kabupaten Sidoarjo | 100,00 | 3 173,22 |
| Hasil Registrasi/ <i>Registration Result</i> | 100,00 | 3 173,22 |
| Hasil Proyeksi ¹ / <i>Projection Result</i> | 100,00 | 3 149,34 |

Lanjutan Tabel/*Continued Table 3.1.1*

| Kecamatan <i>Subdistrict</i> | Rasio Jenis Kelamin <i>Population Sex Ratio</i> |
|--|--|
| (1) | (11) |
| Tarik | 101,41 |
| Prambon | 102,36 |
| Krebung | 100,64 |
| Porong | 101,46 |
| Jabon | 100,86 |
| Tanggulangin | 101,88 |
| Candi | 101,27 |
| Tulangan | 101,10 |
| Wonoayu | 101,47 |
| Sukodono | 103,68 |
| Sidoarjo | 99,53 |
| Buduran | 102,17 |
| Sedati | 103,01 |
| Waru | 100,00 |
| Gedangan | 102,54 |
| Taman | 102,88 |
| Krian | 103,07 |
| Balombang | 102,53 |
| Kabupaten Sidoarjo | 101,67 |
| Hasil Registrasi/ <i>Registration Result</i> | 101,67 |
| Hasil Proyeksi ¹ / <i>Projection Result</i> | 100,98 |

Catatan/*Note*: ¹Data dari Hasil Proyeksi Penduduk Indonesia 2015–2045 (Pertengahan tahun/Juni)/*Data from the result of Indonesia Population Projection 2015–2045 (mid year/June)*

Sumber/*Source*: Dinas Kependudukan dan Pencatatan Sipil Kabupaten Sidoarjo/*Population and Civil Registration Agency Sidoarjo*

Tabel 3.1.2 Penduduk Menurut Jenis Kelamin dan Kecamatan, 2019
Table Population by Sex and Subdistrict, 2019

| Kecamatan Subdistrict | Jenis Kelamin Sex | | Jumlah Total |
|---------------------------|----------------------|----------------------|------------------|
| | Laki-laki /Male | Perempuan/ Female | |
| (1) | (2) | (3) | (4) |
| Tarik | 36 356 | 35 850 | 72 206 |
| Prambon | 43 075 | 42 082 | 85 157 |
| Krembung | 37 986 | 37 745 | 75 731 |
| Porong | 43 160 | 42 540 | 85 700 |
| Jabon | 30 677 | 30 415 | 61 092 |
| Tanggulangun | 53 840 | 52 845 | 106 685 |
| Candi | 84 923 | 83 856 | 168 779 |
| Tulangan | 54 137 | 53 546 | 107 683 |
| Wonoayu | 45 728 | 45 066 | 90 794 |
| Sukodono | 67 520 | 65 124 | 132 644 |
| Sidoarjo | 114 090 | 114 623 | 228 713 |
| Buduran | 54 810 | 53 647 | 108 457 |
| Sedati | 56 723 | 55 065 | 111 788 |
| Waru | 120 339 | 120 335 | 240 674 |
| Gedangan | 68 239 | 66 548 | 134 787 |
| Taman | 119 287 | 115 951 | 235 238 |
| Krian | 71 152 | 69 031 | 140 183 |
| Balombangendo | 40 613 | 39 609 | 80 222 |
| Kabupaten Sidoarjo | 1 142 655 | 1 123 878 | 2 266 533 |

Catatan/Note: Berdasarkan Data Pelayanan/ Based on Services Data

Sumber/Source: Dinas Kependudukan dan Pencatatan Sipil Kabupaten Sidoarjo/Population and Civil Registration Agency Sidoarjo

Tabel 3.1.3 Penduduk Menurut Jenis Kelamin dan Kewarganegaraan 2019
Table 3.1.3 Population by Sex and Nationality, 2019

| Kecamatan Subdistrict | Warga Negara Indonesia Indonesian | | | Warga Negara Asing Foreigner | | |
|---------------------------|--------------------------------------|---------------------|------------------|---------------------------------|---------------------|-----------------|
| | Laki-laki Male | Perempuan Female | Jumlah Total | Laki-laki Male | Perempuan Female | Jumlah Total |
| (1) | (2) | (3) | (4) | (5) | (6) | (7) |
| Tarik | 36 356 | 35 850 | 72 206 | 79 | 19 | 98 |
| Prambon | 43 075 | 42 082 | 85 157 | 3 | 1 | 4 |
| Krembung | 37 986 | 37 745 | 75 731 | 1 | - | 1 |
| Porong | 43 160 | 42 540 | 85 700 | - | - | - |
| Jabon | 30 677 | 30 415 | 61 092 | 26 | 2 | 28 |
| Tanggulangi | 53 840 | 52 845 | 106 685 | - | - | - |
| Candi | 84 923 | 83 856 | 168 779 | 46 | 5 | 51 |
| Tulangan | 54 137 | 53 546 | 107 683 | 1 | - | 1 |
| Wonoayu | 45 728 | 45 066 | 90 794 | 59 | 39 | 98 |
| Sukodono | 67 520 | 65 124 | 132 644 | 4 | 1 | 5 |
| Sidoarjo | 114 090 | 114 623 | 228 713 | 72 | 36 | 108 |
| Buduran | 54 810 | 53 647 | 108 457 | 104 | 21 | 125 |
| Sedati | 56 723 | 55 065 | 111 788 | 18 | 8 | 26 |
| Waru | 120 339 | 120 335 | 240 674 | 126 | 67 | 193 |
| Gedangan | 68 239 | 66 548 | 134 787 | 55 | 21 | 76 |
| Taman | 119 287 | 115 951 | 235 238 | 154 | 68 | 222 |
| Krian | 71 152 | 69 031 | 140 183 | 189 | 28 | 217 |
| Balombangendo | 40 613 | 39 609 | 80 222 | 13 | 6 | 19 |
| Kabupaten Sidoarjo | 1 142 655 | 1 123 878 | 2 266 533 | 950 | 322 | 1 272 |

Catatan/Note: Berdasarkan Data Pelayanan/ Based on Services Data

Sumber/Source: Dinas Kependudukan dan Pencatatan Sipil Kabupaten Sidoarjo/Population and Civil Registration Agency Sidoarjo

Tabel 3.1.4 Jumlah Akta Perkawinan Non Islam, 2019
Table Number of Married Certificates of Non Islamic, 2019

| Bulan Month | Akta Perkawinan Married Certificates | | Jumlah Total |
|---------------------------|--|--|-----------------|
| | WNI Non Muslim Nom Moslem Indonesian | WNA Non Muslim Foreigner Non Moeslem | |
| (1) | (2) | (3) | (4) |
| Januari/ January | 29 | - | 29 |
| Februari/ February | 32 | - | 32 |
| Maret/ March | 19 | - | 19 |
| April/ April | 28 | - | 28 |
| Mei/ May | 14 | - | 14 |
| Juni/ June | 15 | - | 15 |
| Juli/ July | 28 | - | 28 |
| Agustus/ August | 29 | - | 29 |
| September/ September | 14 | - | 14 |
| Oktober/ October | 41 | - | 41 |
| Nopember/ November | 27 | - | 27 |
| Desember/ December | 20 | - | 20 |
| Kabupaten Sidoarjo | 296 | - | 296 |

Catatan/Note: Berdasarkan Data Pelayanan/ Based on Services Data

Sumber/Source: Dinas Kependudukan dan Pencatatan Sipil Kabupaten Sidoarjo/Population and Civil Registration Agency Sidoarjo

Tabel 3.1.5 Jumlah Akta Kelahiran Umum, 2019
Table Number of General Birth Certificates, 2019

| Bulan Month | Akta Kelahiran Umum General Birth Certificates | | | Jumlah Total |
|---------------------------|---|------------------|--|-----------------|
| | WNI Indonesian | WNA Foreigner | WNI Keturunan Foreigner Indonesian | |
| (1) | (2) | (3) | (4) | (5) |
| Januari/ January | 2 872 | - | - | 2 872 |
| Februari/ February | 2 057 | - | - | 2 057 |
| Maret/ March | 1 694 | - | - | 1 694 |
| April/ April | 2 910 | - | - | 2 910 |
| Mei/ May | 3 342 | - | - | 3 342 |
| Juni/ June | 1 688 | - | - | 1 688 |
| Juli/ July | 3 948 | - | - | 3 948 |
| Agustus/ August | 3 158 | - | - | 3 158 |
| September/ September | 2 695 | - | - | 2 695 |
| Oktober/ October | 3 339 | - | - | 3 339 |
| Nopember/ November | 2 746 | - | - | 2 746 |
| Desember/ December | 2 151 | - | - | 2 151 |
| Kabupaten Sidoarjo | 32 600 | - | - | 32 600 |

Catatan/Note: Berdasarkan Data Pelayanan/ Based on Services Data

Sumber/Source: Dinas Kependudukan dan Pencatatan Sipil Kabupaten Sidoarjo/Population and Civil Registration Agency Sidoarjo

Tabel 3.1.6 Jumlah Akta Kematian Umum, 2019
Table Number of General Mortality Certificates, 2019

| Bulan Month | Akta Kelahiran Umum General Birth Certificates | | | Jumlah Total |
|---------------------------|---|------------------|--|-----------------|
| | WNI Indonesian | WNA Foreigner | WNI Keturunan Foreigner Indonesian | |
| (1) | (2) | (3) | (4) | (5) |
| Januari/ January | 269 | - | - | 269 |
| Februari/ February | 195 | - | - | 195 |
| Maret/ March | 210 | - | - | 210 |
| April/ April | 246 | - | - | 246 |
| Mei/ May | 310 | - | - | 310 |
| Juni/ June | 180 | - | - | 180 |
| Juli/ July | 417 | - | - | 417 |
| Agustus/ August | 312 | - | - | 312 |
| September/ September | 217 | - | - | 217 |
| Oktober/ October | 296 | - | - | 296 |
| Nopember/ November | 277 | - | - | 277 |
| Desember/ December | 226 | - | - | 226 |
| Kabupaten Sidoarjo | 3.155 | - | - | 3.155 |

Catatan/Note: Berdasarkan Data Pelayanan/ Based on Services Data

Sumber/Source: Dinas Kependudukan dan Pencatatan Sipil Kabupaten Sidoarjo/Population and Civil Registration Agency Sidoarjo

Tabel 3.1.7 **Perkembangan Penduduk Menurut Kecamatan, 2019**
Table **Population Development by Subdistrict, 2019**

| Kecamatan Subdistrict | Lahir Birth | Mati Death | Datang Moving In | Pindah Moving Out |
|---------------------------|----------------|---------------|---------------------|----------------------|
| (1) | (2) | (3) | (4) | (5) |
| Tarik | 1 030 | 53 | 619 | 594 |
| Prambon | 1 252 | 81 | 735 | 494 |
| Krembung | 1 059 | 159 | 470 | 364 |
| Porong | 1 214 | 51 | 511 | 947 |
| Jabon | 1 001 | 31 | 505 | 666 |
| Tanggulangun | 1 556 | 68 | 644 | 671 |
| Candi | 2 526 | 213 | 2 262 | 1.446 |
| Tulangan | 1 573 | 69 | 899 | 539 |
| Wonoayu | 1 628 | 61 | 669 | 397 |
| Sukodono | 2 022 | 135 | 1 627 | 1.158 |
| Sidoarjo | 3 063 | 444 | 2 732 | 2.350 |
| Buduran | 1 692 | 160 | 1 721 | 957 |
| Sedati | 1 651 | 121 | 1 783 | 1.131 |
| Waru | 2 971 | 566 | 2 823 | 3.270 |
| Gedangan | 1 881 | 316 | 1 702 | 1.508 |
| Taman | 3 112 | 409 | 2 750 | 2.697 |
| Krian | 2 042 | 111 | 1 756 | 1.301 |
| Balombangendo | 1 327 | 107 | 577 | 708 |
| Kabupaten Sidoarjo | 32 600 | 3 155 | 24 785 | 21 198 |

Catatan/Note: Berdasarkan Data Pelayanan/ Based on Services Data

Sumber/Source: Dinas Kependudukan dan Pencatatan Sipil Kabupaten Sidoarjo/Population and Civil Registration Agency Sidoarjo

3.2 KETENAGAKERJAAN EMPLOYMENT

Tabel 3.2.1 Jumlah Penduduk Berumur 15 Tahun Keatas Menurut Jenis Kegiatan Selama Seminggu yang Lalu dan Jenis Kelamin di Kabupaten Sidoarjo, 2019
Population Aged 15 Years and Over by Type of Activity During The Previous Week and Sex in Sidoarjo Regency, 2019

| Kegiatan Utama <i>Main Activity</i> | Jenis Kelamin/Sex | | |
|---|--------------------------|----------------------------|------------------------|
| | Laki-Laki <i>Male</i> | Perempuan <i>Female</i> | Jumlah <i>Total</i> |
| (1) | (2) | (3) | (4) |
| Angkatan Kerja <i>Economically Active</i> | 713 568 | 439 964 | 1 153 532 |
| Bekerja/ <i>Working</i> | 676 322 | 422 746 | 1 099 068 |
| Pengangguran Terbuka <i>Unemployment</i> | 37 246 | 17 218 | 54 464 |
| Bukan Angkatan Kerja <i>Economically Inactive</i> | 148 456 | 424 405 | 572 861 |
| Sekolah/ <i>Attending School</i> | 72 935 | 92 783 | 165 718 |
| Mengurus Rumah Tangga <i>Housekeeping</i> | 31 280 | 305 364 | 336 644 |
| Lainnya/ <i>Others</i> | 44 241 | 26 258 | 70 499 |
| Jumlah/Total | 862 024 | 864 369 | 1 726 393 |

Catatan/Note:

Sumber/Source: BPS, Survei Angkatan Kerja Nasional (Sakernas) Agustus/BPS-Statistics Indonesia, August National Labor Force Survey

Tabel 3.2.2 Penduduk Berumur 15 Tahun ke Atas Menurut Pendidikan Tertinggi yang Ditamatkan dan Jenis Kegiatan Selama Seminggu yang Lalu di Kabupaten Sidoarjo, 2019
Population 15 Years of Age and Over by Educational Attainment and Type of Activity During the Previous Week in Sidoarjo Regency, 2019

| Pendidikan Tertinggi yang Ditamatkan ¹ Educational Attainment ¹ | Angkatan Kerja/Economically Active | | | Persentase Bekerja terhadap Angkatan Kerja Percentage of Working to Economically Active |
|--|------------------------------------|--|---|--|
| | Bekerja Working | Pengangguran ² Unemployment ² | Jumlah Angkatan Kerja Total of Economically Active | |
| (1) | (2) | (3) | (4) | (5) |
| 0 | 165 777 | 2 928 | 168 705 | 98.26 |
| 1 | 184 761 | 4 899 | 189 660 | 97.42 |
| 2 | 526 646 | 37 828 | 564 474 | 93.30 |
| 3 | 221 884 | 8 809 | 230 693 | 96.18 |
| Jumlah/Total | 1 099 068 | 54 464 | 1 153 532 | 95.28 |

Lanjutan Tabel/*Continued Table 3.2.2*

| Pendidikan Tertinggi yang Ditamatkan¹ <i>Educational Attainment¹</i> | Bukan Angkatan Kerja <i>Not Economically Active</i> | Jumlah Total | Persentase Angkatan Kerja terhadap Penduduk Usia Kerja <i>Percentage of Economically Active to Working Age Population</i> |
|--|---|---------------------|---|
| (1) | (6) | (7) | (8) |
| 0 | 150,413 | 319,118 | 52.87 |
| 1 | 168,780 | 358,440 | 52.91 |
| 2 | 206,295 | 770,769 | 73.24 |
| 3 | 47,373 | 278,066 | 82.96 |
| Jumlah/Total | 572,861 | 1,726,393 | 66.82 |

Catatan/Note: ¹ 0. ≤ Sekolah Dasar (SD)/≤ *Primary School*
 1. Sekolah Menengah Pertama/*Junior High School*
 2. Sekolah Menengah Atas/*Senior High School*
 3. Perguruan Tinggi/*Collage*
² 1. Mencari pekerjaan/*Looking for work*
 2. Mempersiapkan usaha/*Establishing a new business/firm*
 3. Merasa tidak mungkin mendapat pekerjaan/*Hopeless of job*
 4. Sudah punya pekerjaan tetapi belum mulai bekerja/*Have a job in future start*

Sumber/Source: BPS, Survei Angkatan Kerja Nasional (Sakernas) Agustus/BPS-Statistics Indonesia, August National Labor Force Survey

Tabel 3.2.3 Penduduk Berumur 15 Tahun Ke Atas yang Bekerja Selama Seminggu yang Lalu Menurut Status Pekerjaan Utama dan Jenis Kelamin di Kabupaten Sidoarjo, 2019
Population 15 Years of Age and Over who Worked During The Previous Week by Main Employment Status and Sex in Sidoarjo Regency, 2019

| Status Pekerjaan Utama Main Employment Status | Laki-Laki Male | Perempuan Female | Jumlah Total |
|--|---------------------------|-----------------------------|-------------------------|
| (1) | (2) | (3) | (4) |
| Berusaha sendiri <i>Own account worker</i> | 117 183 | 82 702 | 199 885 |
| Berusaha dibantu buruh tidak tetap/buruh tidak dibayar <i>Employer assisted by temporary worker/unpaid worker</i> | 30 451 | 20 401 | 50 852 |
| Berusaha dibantu buruh tetap/buruh dibayar <i>Employer assisted by permanent worker/paid worker</i> | 11 156 | 5 228 | 16 384 |
| Buruh/Karyawan/Pegawai/ <i>Employee</i> | 460 864 | 274 826 | 735 690 |
| Pekerja bebas <i>Casual worker</i> | 8 479 | 5 218 | 13 697 |
| Pekerja keluarga/tak dibayar <i>Family worker/unpaid worker</i> | 31 987 | 4 858 | 36 845 |
| Jumlah/Total | 16 202 | 29 513 | 45 715 |
| | 676 322 | 422 746 | 1 099 068 |

Sumber/Source: BPS, Survei Angkatan Kerja Nasional (Sakernas) Agustus/BPS-Statistics Indonesia, August National Labor Force Survey

Tabel 3.2.4 **Pencari Kerja, Penempatan, Permintaan dan Penghapusan Menurut Bulan 2019**
Job Applicant, Vacancies and Wiping by Month, 2019

| Bulan Month | Pencari Kerja Job Seekers | Penempatan Placements | Penghapusan Pencari Kerja Wiping Out to Job Seekers |
|---------------------------|------------------------------|--------------------------|--|
| (1) | (2) | (3) | (4) |
| Januari/ January | 159 | - | - |
| Februari/ February | 226 | - | - |
| Maret/ March | 93 | - | - |
| April/ April | 22 | - | - |
| Mei/ May | 3 595 | - | - |
| Juni/ June | 3 602 | - | - |
| Juli/ July | 3 467 | - | - |
| Agustus/ August | 23 | - | - |
| September/ September | 54 | 498 | - |
| Oktober/ October | 225 | 3 995 | - |
| Nopember/ November | 2 427 | 3 994 | - |
| Desember/ December | - | 550 | 9 037 |
| Kabupaten Sidoarjo | 13 893 | 9 037 | 9 037 |

Catatan/Note:

Sumber/Source: Dinas Tenaga Kerja Kabupaten Sidoarjo/Man Power Services of Sidoarjo Regency

Lanjutan Tabel/Continued Table 3.2.4

| Bulan Month | Permintaan Lowongan Vacancies for Workers | Penghapusan Lowongan Wiping Out to Vacancy |
|---------------------------|--|---|
| (1) | (2) | (4) |
| Januari/ January | - | - |
| Februari/ February | - | - |
| Maret/ March | - | - |
| April/ April | - | - |
| Mei/ May | - | - |
| Juni/ June | - | - |
| Juli/ July | 1 350 | - |
| Agustus/ August | 3 900 | - |
| September/ September | 3 998 | - |
| Oktober/ October | - | - |
| Nopember/ November | 1 222 | - |
| Desember/ December | - | 10 470 |
| Kabupaten Sidoarjo | 10 470 | 10 470 |

**Tabel
Table 3.2.5**

**Jumlah Daftar Pencari Kerja Menurut Tingkat Pendidikan,
2019**
Number of Job Seeker by Education Level, 2019

| Bulan Month | SD Elementary School | | SMP Junior High School | | SMA Senior High School | |
|---------------------------|-------------------------|----------|---------------------------|----------|---------------------------|--------------|
| | D | T | D | T | D | T |
| | (1) | (2) | (3) | (4) | (5) | (6) |
| Januari/ January | - | - | 1 | - | 27 | - |
| Februari/ February | 1 | - | 2 | - | 115 | - |
| Maret/ March | - | - | 5 | - | 38 | - |
| April/ April | - | - | - | - | 14 | - |
| Mei/ May | - | - | - | - | 3 593 | - |
| Juni/ June | 1 | - | - | - | 3 593 | - |
| Juli/ July | 1 | - | 11 | - | 2 197 | - |
| Agustus/ August | - | - | - | - | 8 | - |
| September/ September | - | - | - | - | 25 | 387 |
| Oktober/ October | - | - | - | - | 65 | 3 995 |
| Nopember/ November | - | - | 106 | - | 874 | 3 994 |
| Desember/ December | - | - | - | - | - | 442 |
| Kabupaten Sidoarjo | 3 | - | 125 | - | 10 549 | 8 818 |

Catatan/Note: D : Pendaftar/ Registered Job Seeker

T : Penempatan Yang Laport/ Placement Reported

Sumber/Source: Dinas Tenaga Kerja Kabupaten Sidoarjo/Man Power Services of Sidoarjo Regency

Lanjutan Tabel/*Continued Table 3.2.5*

| Bulan Month | Diploma I/II/III <i>Diploma I/II/III/Bachelor</i> | | Sarjana S1 <i>University Degree</i> | | Sarjana S2 <i>Master Degree</i> | |
|-----------------------------|--|-----------|--|------------|------------------------------------|----------|
| | D | T | D | T | D | T |
| (1) | (2) | (3) | (4) | (5) | (6) | (7) |
| Januari/ <i>January</i> | 38 | - | 90 | - | 3 | - |
| Februari/ <i>February</i> | 33 | - | 71 | - | 4 | - |
| Maret/ <i>March</i> | 14 | - | 32 | - | 4 | - |
| April/ <i>April</i> | 1 | - | 7 | - | - | - |
| Mei/ <i>May</i> | - | - | 2 | - | - | - |
| Juni/ <i>June</i> | 1 | - | 7 | - | - | - |
| Juli/ <i>July</i> | 170 | - | 1 082 | - | 6 | - |
| Agustus/ <i>August</i> | 5 | - | 10 | - | - | - |
| September/ <i>September</i> | 14 | 8 | 15 | 103 | - | - |
| Oktober/ <i>October</i> | 70 | - | 90 | - | - | - |
| Nopember/ <i>November</i> | 175 | - | 1 238 | - | 34 | - |
| Desember/ <i>December</i> | - | 2 | - | 106 | - | - |
| Kabupaten Sidoarjo | 521 | 10 | 2 644 | 209 | 51 | - |

SOSIAL DAN KESEJAHTERAAN RAKYAT

Social and Welfare

SD/MI

tahun 2019/2020 terdapat
579 Sekolah Dasar
239 Madrasah Ibtidaiyah

SMA/MA/SMK

tahun 2019/2020 terdapat
70 Sekolah Menengah Atas
84 Sekolah Menengah Kejuruan
42 Madrasah Aliyah

SMP/MTS

tahun 2019/2020 terdapat
178 SMP
68 MTS

FASILITAS SEKOLAH

TK/RA

tahun 2019/2020 terdapat
748 Taman Kanak-Kanak
293 Raudatul Athfal

PENJELASAN TEKNIS

1. Tidak/belum pernah sekolah adalah mereka yang tidak pernah atau belum pernah terdaftar dan tidak pernah atau belum pernah aktif mengikuti pendidikan di suatu jenjang pendidikan formal. Termasuk juga yang tamat/belum tamat taman kanak-kanak tetapi tidak melanjutkan ke sekolah dasar.
2. Masih bersekolah adalah mereka yang terdaftar dan aktif mengikuti pendidikan formal dan nonformal (Paket A, B, atau C), baik pendidikan dasar, menengah maupun pendidikan tinggi. Bagi mahasiswa yang sedang cuti dianggap masih bersekolah.
3. Tidak bersekolah lagi adalah mereka yang pernah terdaftar dan aktif mengikuti pendidikan di suatu jenjang pendidikan formal dan nonformal (Paket A, B, atau C), tetapi pada saat pencacahan tidak lagi terdaftar dan tidak aktif mengikuti pendidikan.
4. Tamat sekolah adalah menyelesaikan pelajaran yang ditandai dengan lulus ujian akhir pada kelas atau tingkat terakhir suatu jenjang pendidikan di sekolah negeri maupun swasta dengan mendapatkan tanda tamat belajar/ijazah. Seseorang yang belum mengikuti pelajaran pada kelas tertinggi tetapi telah mengikuti ujian akhir dan lulus dianggap tamat sekolah.

TECHNICAL NOTES

1. *Not/never attending school is someone who has never attended or never been registered in a formal education, such as primary, secondary, and tertiary education. Those who just completed kindergarten are considered as never attended school.*
2. *Attending school is someone who is currently attending primary, secondary, or tertiary education, including package A, package B, or package C. College student who postpones his/her study is considered as attending school.*
3. *Not attending school anymore is someone who had enrolled and participated in formal and non-formal education in the past including package A, package B, or package C, but currently does not attend school.*
4. *Completed particular level of education is someone who has completed particular level of education in private or public school and accepting graduation certificate. Someone who has never attended the highest grade but passed the final exam is considered as completed particular level of education.*

5. Dapat membaca dan menulis artinya dapat membaca dan menulis kata-kata/kalimat sederhana dengan suatu aksara tertentu.
 6. Jalur Pendidikan di Indonesia terdiri atas 1) pendidikan formal, 2) pendidikan nonformal, dan 3) pendidikan informal yang ketiganya dapat saling melengkapi dan memperkaya (Undang-Undang No. 20 Tahun 2013 tentang Sistem Pendidikan Nasional).
 7. Jenjang Pendidikan Formal terdiri atas pendidikan dasar, pendidikan menengah, dan pendidikan tinggi. Jenis pendidikan yang diajarkan mencakup pendidikan umum, kejuruan, akademik, profesi, vokasi, keagamaan, dan khusus.
 - a. Pendidikan Dasar berbentuk Sekolah Dasar (SD) dan Madrasah Ibtidaiyah (MI) atau bentuk lain yang sederajat serta Sekolah Menengah Pertama (SMP) dan Madrasah Tsanawiyah (MTs), atau bentuk lain yang sederajat.
 - b. Pendidikan Menengah berbentuk Sekolah Menengah Atas (SMA), Madrasah Aliyah (MA), Sekolah Menengah Kejuruan (SMK), dan Madrasah Aliyah Kejuruan (MAK), atau bentuk lain yang sederajat.
 - c. Pendidikan Tinggi merupakan jenjang pendidikan setelah pendidikan menengah yang mencakup program pendidikan diploma, sarjana, magister, spesialis, dan doktor yang
-
5. *Able to read and write is the ability to read and write at least a simple sentence in any letter of alphabets.*
 6. *The Education System in Indonesia consists of 1) a formal education, 2) non-formal education, and 3) informal education that all three can be complementary and enriching (Law No. 20 Year 2013 about The National Education System).*
 7. *The Formal Education Level consists of primary education, secondary education, and high education. The kind of education that taught consists of general education, vocational, academic, professional, religious, and specific education.*
 - a. *The Primary Education consists of Elementary School and Islamic Elementary School or other equivalent forms and Junior High School and MTs, or other equivalent forms.*
 - b. *The Secondary Education consists of the senior high school, MA, Vocational School, and Vocational Madrasah Aliyah, or other equivalent forms.*
 - c. *The High Education consists of the education level after the secondary education that consists of diplomas, bachelor, master, specialist, and doctoral degrees that are held by the college. The colleges can be academy, polytechnic, high school, institute, or university.*

diselenggarakan oleh perguruan tinggi. Perguruan tinggi dapat berbentuk akademi, politeknik, sekolah tinggi, institut, atau universitas.

8. Rumah Sakit adalah tempat pemeriksaan dan perawatan kesehatan, biasanya berada di bawah pengawasan dokter/tenaga medis, yang melayani penderita yang sakit untuk berobat rawat jalan atau rawat inap.
 9. Rumah Sakit Bersalin adalah rumah sakit khusus untuk persalinan, dilengkapi pelayanan spesialis pemeriksaan kehamilan, persalinan, rawat inap dan rawat jalan ibu dan anak yang berada di bawah pengawasan dokter spesialis kandungan.
 10. Rumah Bersalin adalah sarana pelayanan kesehatan dengan izin sebagai rumah bersalin, dilengkapi pelayanan pemeriksaan kehamilan, persalinan serta pemeriksaan ibu dan anak yang berada di bawah pengawasan bidan senior.
 11. Poliklinik adalah sarana kesehatan yang dipakai untuk pelayanan berobat jalan, biasanya berada di bawah pengawasan dokter/tenaga medis.
 12. Puskesmas (Pusat Kesehatan Masyarakat) adalah unit pelaksana teknis dinas kesehatan Kota/kota yang mempunyai fungsi utama sebagai penyelenggara pelayanan kesehatan tingkat
8. *Hospital is a place for health check, usually controlled/supervised by doctors/medical personnel to serve the ill patients to get outpatient or inpatient treatment services.*
 9. *Maternity Hospital is a specialized hospital for childbirth, has specialist inspection service to pregnancy, childbirth, hospitalization and outpatient for mothers and children that is under the supervision of an obstetrician.*
 10. *Maternity House is health care facility with a license as a maternity house, equipped with prenatal care, childbirth and examination of mothers and children which is under the supervision of a senior midwife.*
 11. *Polyclinic is a health facility in which to get outpatient services, usually under the control of doctor/medical personnel.*
 12. *Public Health Center is technical implementation unit of Municipality health department that have the primary function as a first-level health care providers. The working area standard of*

pertama. Wilayah kerja puskesmas maksimal adalah satu kecamatan dan untuk dapat menjangkau wilayah kerjanya, puskesmas mempunyai jaringan pelayanan yang meliputi unit Puskesmas Pembantu (Pustu), unit Puskesmas Keliling (Puskel), dan unit bidan desa/komunitas (Peraturan Menteri Kesehatan RI No. 75 Tahun 2014 Tentang Pusat Kesehatan Masyarakat).

13. Apotek adalah suatu tempat tertentu yang digunakan untuk melakukan pekerjaan kefarmasian, dan penyaluran/penjualan obat atau bahan farmasi dan perbekalan kesehatan lainnya kepada masyarakat yang dikelola oleh tenaga apoteker (Peraturan Menteri Kesehatan RI No. 1332 Tahun 2002 Tentang Perubahan Atas Peraturan Menteri Kesehatan RI No. 922/MENKES/PER/X/1993 Tentang Ketentuan dan Tata Cara Pemberian Izin Apotek).
14. Imunisasi adalah memasukkan kuman atau racun penyakit tertentu yang sudah dilemahkan (vaksin) ke dalam tubuh dengan cara disuntik atau diminum (diteteskan dalam mulut) dengan maksud agar terjadi kekebalan tubuh terhadap penyakit tersebut.
15. Keluhan kesehatan adalah keadaan seseorang yang mengalami gangguan kesehatan atau kejiwaan, baik karena penyakit akut, penyakit kronis, *public health center is one district and to reach their working areas, public health centers have a service network covering subsidiary of public health center, mobile public health center units, and midwife units (Regulation of the Minister of Health of Indonesia Number 75 Year 2014 about Public Health Center).*
13. *Pharmacy is a specific place that is used for pharmaceutical jobs, and distribution/sale of drugs/ pharmaceuticals and other medical supplies to people that are administered by trained pharmacist (Regulation of the Minister of Health of Indonesia Number 1332 Year 2002 about the Changes of Regulation of the Minister of Health of Indonesia Number 922/MENKES/PER/X/1993 about Pro- vision and Procedures for Administration of Licensed Pharmacies).*
14. *Immunization is putting enervated microbe of a certain disease into human body by injection or drinking (dropping into mouth) to make the body immune to that disease.*
15. *Health complaint is a condition where a person has health or mental problems because of acute illness, chronically illness, accident, crimes, or others.*

- kecelakaan, kriminal, atau hal lain.
16. Mengobati sendiri adalah upaya oleh anggota rumah tangga/ keluarga dengan melakukan pengobatan sendiri tanpa datang ke tempat fasilitas kesehatan atau memanggil dokter/petugas kesehatan ke rumahnya (misal minum obat modern, jamu, kerokan, kompres, kop, pijat) agar sembuh atau menjadi lebih ringan keluhan kesehatannya.
 17. Angka penemuan kasus tuberkulosis adalah jumlah kasus baru tuberkulosis (TB) dan kasus TB yang didiagnosis kambuh yang diobati dalam program penanggulangan TB nasional dan dilaporkan kepada WHO, dibagi dengan perkiraan WHO terhadap jumlah kasus insiden tuberkulosis pada tahun yang sama, dinyatakan sebagai persentase.
 18. Angka keberhasilan pengobatan tuberkulosis smear positive/Basil Tahan Asam (BTA) positif adalah proporsi (dinyatakan sebagai persentase) kasus TB BTA positif yang terdaftar di bawah program pengendalian TB nasional pada tahun tertentu yang dinyatakan berhasil menyelesaikan pengobatan. Dengan atau tanpa bukti bakteriologi keberhasilan ("sembuh" dan "menyelesaikan pengobatan" masing-masing).
 19. Kasus kumulatif AIDS adalah kumulatif kasus AIDS sampai dengan referensi waktu tertentu.
16. *Self treatment is an effort of household members/family to have a health treatment by themselves without visiting health facilities or a doctor/health personnel (for instance, by taking modern medicine, herb medicine, chief with a coin, compress, cupping suction, massage) in order to recover from illness or reduce the health complaint.*
 17. *The case detection rate for all forms of tuberculosis is the number of new and replase tuberculosis cases diagnosed and treated in national tuberculosis control programmes and notified to WHO, divided by WHO's estimate of the number of incident tuberculosis cases for the same year, expressed as a percentage.*
 18. *The treatment success rate for new pulmonary smear-positive tuberculosis cases is the proportion (expressed as a percentage) of new smear-positive tuberculosis cases registered under a national tuberculosis control programme in a given year that succesfully completed treatment. With or without bacteriological evidence of succes ("cured" and "treatment completed" respectively).*
 19. *Cummulative AIDS case is cummulative AIDS cases with reference to a particular time.*

20. BCG (*Bacillus Calmette Guerin*) merupakan vaksinasi untuk mencegah penyakit TBC, diberikan pada bayi baru lahir atau anak, dengan suntikan pada kulit pangkal lengan atas. Bekas suntikan kemudian akan membentuk tonjolan kecil jaringan parut pada kulit lengan atas. Suntikan BCG diberikan kepada anak sebanyak 1 kali.
21. DPT (*Difteri, Pertusis, Tetanus*) merupakan vaksin untuk mencegah penyakit Difteri, Pertusis, dan Tetanus yang diberikan pada bayi berumur 3 bulan ke atas, dengan suntikan pada paha, diulang 1 bulan dan 2 bulan kemudian, sehingga suntikan imunisasi DPT lengkap pada balita berjumlah 3 kali (kadang-kadang selang waktu antar suntikan bisa lebih dari 1 bulan).
22. Luas lantai adalah luas lantai yang ditempati dan digunakan untuk keperluan sehari-hari (sebatas atap).
23. Air leding adalah sumber air yang berasal dari air yang telah melalui proses penjernihan dan penyehatan sebelum dialirkan kepada konsumen melalui instalasi berupa saluran air. Sumber air ini biasanya diusahakan oleh PAM/PDAM/BPAM. Termasuk dalam hal ini air leding yang didapat secara eceran.
24. Sumur terlindung adalah air yang
20. BCG (*Bacillus Calmette Guerin*) is a vaccine to prevent TBC disease, given to newborns or children, by injection at the base of the skin of the upper arm. Injection site will form little bumps of scar tissue in the skin of the upper arm. BCG injections given to children 1 times.
21. DPT (*Diphtheria, Pertussis, Tetanus*) is a vaccine to prevent the diphtheria, pertussis, and tetanus disease, given to infants aged 3 months and above, with a shot in the thigh, repeated one month and two months later, so that the complete DPT immunization shots at toddler totaling 3 times (sometimes the time interval between injections can be more than 1 month).
22. Floor area is the total area which is occupied and utilized daily.
23. Pipe water is a water source that comes from water that has been through a process of purification and sanitation before distribute to consumers through an instalation of water lines. This water source is usually distributed by PAM/PDAM/BPAM. This include a pipe water that sold at retail.
24. Protected wells is water that comes

- berasal dari dalam tanah yang digali dan lingkaran sumur tersebut dilindungi oleh tembok paling sedikit 0,8 meter di atas tanah dan 3 meter ke bawah tanah, serta ada lantai semen sejauh 1 meter dari lingkaran sumur.
25. Status penguasaan bangunan tempat tinggal milik sendiri adalah jika tempat tinggal tersebut pada waktu pencacahan betul-betul sudah milik kepala rumah tangga atau salah seorang anggota rumah tangga. Rumah yang dibeli secara angsuran melalui kredit bank atau rumah dengan status sewa beli dianggap rumah milik sendiri.
 26. Peristiwa tindak pidana yang dilaporkan ialah setiap peristiwa yang diterima kepolisian dari laporan masyarakat, atau peristiwa dimana pelakunya tertangkap tangan oleh kepolisian.
 27. Jumlah tindak pidana menggambarkan jumlah kasus tindak pidana yang terjadi pada kurun waktu tertentu.
 28. Resiko penduduk terjadi tindak pidana per 100.000 penduduk
 29. Resiko penduduk terjadi tindak pidana per 100.000 penduduk mengindikasikan peluang penduduk berisiko terkena tindak pidana. Biasanya dinyatakan dalam setiap 100.000 penduduk.
 30. Selang waktu terjadi tindak pidana tahun t mengindikasikan selang waktu terjadinya satu *from the soil were excavated and the circumference of the well was protected by walls at least 0.8 meters above ground and 3 meters underground, and cement floor as far as 1 meter from the well circumference.*
 25. *Own ownership property status is a status of dwelling occupied belongs to the head of household or one of the household member. Houses bought through bank credit or houses with leasing status were also categorized as an own property.*
 26. *Reported crime incidence includes all criminal cases reported and received by police office, and all crimes caught by police.*
 27. *Crime total refers to the number of criminal cases occurring during a given period.*
 28. *Number of criminal cases year t / (Total population year t) \times 100.000*
 29. *Crime rate indicates the probability of population exposed to risk of crime, expressed in every 100,000 people*
 30. *Crime clock indicates the time interval of occurrence between one crime to another crime.*

- tindak kejahatan dengan kejahatan yang lain.
31. Persentase penyelesaian peristiwa tindak pidana menyatakan persentase penyelesaian tindak pidana oleh polisi. Suatu tindak pidana dinyatakan sebagai kasus yang selesai di tingkat kepolisian, apabila: 1. berkas perkaranya sudah siap untuk diserahkan atau telah diserahkan kepada jaksa; 2. dalam hal delik aduan, pengaduannya dicabut dalam tenggang waktu yang telah ditentukan menurut undang-undang; 3. telah diselesaikan oleh kepolisian berdasarkan azas *plichtmatigheid* (kewajiban berdasarkan kewenangan hukum); 4. kasus yang dimaksud tidak termasuk kompetensi kepolisian 5. tersangka meninggal dunia; 6. kasus kadaluwarsa.
 32. Bencana Alam adalah peristiwa atau serangkaian peristiwa yang mengancam dan mengganggu kehidupan / penghidupan masyarakat yang disebabkan oleh faktor alam antara lain berupa gempa bumi, tsunami, gunung meletus, banjir, kekeringan, angin topan, dan tanah longsor sehingga mengakibatkan kerugian materi maupun non-materi.
 33. Korban meninggal adalah orang yang dilaporkan tewas atau meninggal dunia akibat bencana.
 31. *Crime clearance rate refers to percentage of crime clearance by police. A criminal case is categorized as a cleared case by police, if: All documents are ready to submit or already submitted to justice court; In the case of attense that warrants complaint, the complaint was withdraw within a given period state in the law; he case was cleared by police based on the principle of plichmatigheid (obligation on the basis of law outhority); The case was not the responsibility of police office; The suspect died; The case was out of date.*
 32. *Natural Disaster is an event or series of events that threaten and disrupt the lives and livelihoods caused by natural factors such as: earthquake, tsunami, volcanic eruption, flood, flash flood, drought, typhoon/ cyclone, and landslide so it can lead to result in loss of material and non-material.*
 33. *Fatality is a person reported killed or death in the wake of a disaster.*

34. Korban hilang adalah orang yang dilaporkan hilang atau tidak ditemukan atau tidak diketahui keberadaannya setelah terjadi bencana.
35. Korban luka/sakit adalah orang yang mengalami luka-luka atau sakit, dalam keadaan luka ringan, luka sedang maupun luka parah/berat, baik yang berobat jalan maupun rawat inap.
36. Rusak Berat adalah kriteria kerusakan yang mengakibatkan bangunan roboh atau sebagian besar komponen struktur rusak.
37. Rusak sedang adalah kriteria kerusakan yang mengakibatkan sebagian kecil komponen struktur rusak, dan komponen penunjang rusak namun bangunan masih tetap berdiri.
38. Rusak ringan adalah kriteria kerusakan yang mengakibatkan sebagian komponen struktur retak (struktur masih bisa digunakan) dan bangunan masih tetap berdiri.
39. Untuk mengukur kemiskinan, BPS menggunakan konsep kemampuan memenuhi kebutuhan dasar (basic needs approach). Dengan pendekatan ini, kemiskinan dipandang sebagai ketidakmampuan dari sisi ekonomi untuk memenuhi kebutuhan dasar makanan dan bukan makanan yang diukur dari sisi pengeluaran. Metode yang digunakan adalah menghitung Garis Kemiskinan (GK), yang terdiri
34. *Missing person is a person reported missing or who cannot be located or who cannot be accounted for in the wake of a disaster.*
35. *Casualty is a person suffering injury or illness, in a state of light injury, moderate injury, or heavy injury, which is undergoing treatment as either an outpatient or inpatient.*
36. *Severely damaged is the criteria of damage that resulted most buildings collapsed or damaged its structural components.*
37. *Damaged is the criteria of damage that resulted defective fraction of structural components and supporting components damaged, but the building still stands.*
38. *Lightly damaged is the criteria of damage that resulted partially cracked structural components, but the structure still can be used and the building still stands.*
39. *To measure poverty, BPS-Statistics Indonesia has used the concept of basic needs approach. Therefore, poverty is viewed as economic inability to fulfill food and non-food basic needs which are measured by consumption/expenditure. The method used is calculating poverty line, which consists of two components that are Food Poverty Line (FPL) and Non-Food Poverty Line (NFPL). The poverty line was calculated separately for urban and*

dari dua komponen yaitu Garis Kemiskinan Makanan (GKM) dan Garis Kemiskinan Non-Makanan (GKNM). Penghitungan Garis Kemiskinan dilakukan secara terpisah untuk daerah perkotaan dan perdesaan.

40. Penduduk miskin adalah penduduk yang memiliki rata-rata pengeluaran per kapita per bulan di bawah Garis Kemiskinan.
 41. Garis Kemiskinan Makanan (GKM) merupakan nilai pengeluaran kebutuhan minimum makanan yang disetarakan dengan 2.100 kkalori per kapita per hari. Garis Kemiskinan Non-Makanan (GKNM) adalah kebutuhan minimum untuk perumahan, sandang, pendidikan, kesehatan, dan kebutuhan dasar lainnya.
 42. Head Count Index (HCI-P0) adalah persentase penduduk miskin yang berada di bawah Garis Kemiskinan (GK).
 43. Indeks Kedalaman Kemiskinan (PovertyGapIndex-P1) merupakan ukuran rata-rata kesenjangan pengeluaran masing-masing penduduk miskin terhadap garis kemiskinan. Semakin tinggi nilai indeks, semakin jauh rata-rata pengeluaran penduduk dari garis kemiskinan.
 44. Indeks Keparahan Kemiskinan (Poverty Severity Index-P2) memberikan gambaran mengenai penyebaran pengeluaran di antara penduduk miskin. Semakin tinggi nilai indeks, semakin tinggi
- rural areas.*
40. *A person whose expenditure per capita per month is below the poverty line is considered to be poor.*
 41. *The Food Poverty Line refers to the daily minimum requirement of 2,100 kcal per capita per day. The Non-Food Poverty Line refers to the minimum requirement for household necessities for clothing, education, health, and other basic individual needs.*
 42. *Head Count Index (HCI-P0) simply measures the percentage of the population that is counted as poor, often denoted by P0.*
 43. *Poverty Gap Index-P1 measures the extent to which individuals fall below the poverty line (the poverty gaps) as a proportion of the poverty line. Higher value of the index shows that the gap between average expenditure of the poor and the poverty line is wider.*
 44. *Poverty Severity Index-P2 describes inequality among the poor. This is simply a weighted sum of poverty gaps (as a proportion of the poverty line), where the weights are the proportionate poverty gaps*

ketimpangan pengeluaran di antara penduduk miskin. dalam laporan tahunan Human Development Report (HDR). IPM dibentuk oleh 3 (tiga) dimensi dasar: Umur panjang dan hidup sehat; pengetahuan; dan standar hidup layak.

themselves. Hence, by squaring the poverty gap index, the measure implicitly puts more weight on observations that fall well below the poverty line. Higher value of the index shows that inequality among the poor is higher.

<https://sidoarjo.kab.bps.go.id>

ULASAN

4.1 Pendidikan

Salah satu cara meningkatkan kualitas sumber daya manusia adalah melalui peningkatan kualitas pendidikan. Di samping kelengkapan sarana dan prasarana pendidikan, keberhasilan pembangunan pendidikan dapat diukur melalui beberapa indikator antara lain: angka partisipasi sekolah, angka partisipasi kasar (APK), angka partisipasi murni (APM), kemampuan baca tulis penduduk, rata-rata lama sekolah, pendidikan anak usia dini, dan sebagainya.

Akses terhadap pendidikan dasar wajib 9 tahun di Kabupaten Sidoarjo relatif mudah. Terdapat fasilitas sekolah sampai dengan tingkat SMA/ sederajat di semua kecamatan. Begitu pula untuk jenjang perguruan tinggi, terdapat 18 perguruan tinggi yang tersebar di 9 kecamatan di Kabupaten Sidoarjo. Kemudahan akses terhadap pendidikan tersebut secara langsung berpengaruh terhadap tingginya angka melek huruf di Kabupaten Sidoarjo, yakni sebesar 100 persen untuk penduduk kelompok umur 15-39 tahun.

Sementara itu, di tahun 2019, APK penduduk Kabupaten Sidoarjo pada jenjang SD/ sederajat dan SMP/ sederajat mencapai 99 persen untuk laki-laki dan 100 persen untuk perempuan, serta menurun pada jenjang SMA/ sederajat menjadi 84,20 persen untuk laki-laki dan 89,28

DESCRIPTION

4.1 Education

One way to improve the quality of human resources is through improving the quality of education. In addition to the completeness of educational facilities and infrastructure, the success of educational development can be measured through several indicators including: school participation rates, gross enrollment rates (GER), pure participation rates (NER), population literacy, average length of schooling, children's education early age, and so on.

Access to 9-year compulsory basic education in Sidoarjo Regency is relatively easy. There are school facilities up to high school/ equivalent level in all districts. Likewise for tertiary institutions, there are 18 tertiary institutions spread across 9 sub-districts in Sidoarjo Regency. Ease of access to education directly affects the high literacy rate in Sidoarjo Regency, which is 100 percent for residents in the 15-39 years age group.

Meanwhile, in 2019, the APK of the population of Sidoarjo Regency at the elementary level/ equivalent and junior high/ equivalent reaches 99 percent for men and 100 percent for women, and decreases at the high school/ equivalent level to 84,20 percent for men and 89.28 percent for women. The magnitude of the APK figures shows the greater female population participation at all levels of education than the school participation of the male population

persen untuk perempuan. Besaran angka APK tersebut memperlihatkan partisipasi penduduk perempuan yang lebih besar di semua jenjang pendidikan daripada partisipasi sekolah penduduk laki-laki dan daya serap yang relatif semakin menurun di semakin tingginya jenjang pendidikan.

Sejalan dengan APK, APM penduduk di Sidoarjo juga menunjukkan pola yang sama. Selama periode 2019, APM di Kabupaten Sidoarjo mengalami penurunan dari jenjang pendidikan SD/ sederajat hingga ke jenjang SMA/ sederajat. APM pada jenjang SD/ sederajat sudah mencapai 99,30 persen untuk laki-laki dan 100,00 persen untuk perempuan, yang berarti hampir semua anak pada jenjang pendidikan dasar telah mendapatkan pendidikan sesuai dengan umur yang dianjurkan. Pada jenjang pendidikan SMP, serapannya menurun menjadi 85,97 persen untuk laki-laki dan 92,28 persen untuk perempuan. Dan semakin menurun pada jenjang pendidikan SMA/ SMK/ MA, dari 100 penduduk laki-laki usia sekolah SMA/ SMK/ MA, tercatat hanya sebanyak 69-70 orang yang bersekolah tepat umur, sisanya adalah anak usia SMA/ SMK/ MA yang sementara sekolah tidak tepat umur ataupun mereka yang telah memutuskan untuk meninggalkan bangku sekolah atau tidak pernah sekolah sama sekali.

4.2 Kesehatan

Selain pendidikan, tingkat kesehatan juga merupakan hal

and the relatively reduced absorption at higher levels of education.

In line with the APK, the APM of the population in Sidoarjo also shows the same pattern. During the 2019 period, the NER in Sidoarjo Regency has decreased from elementary school/ equivalent level to high school/ equivalent level. The NER at the elementary level/ equivalent has reached 99,30 percent for men and 100,00 percent for women, which means that almost all children at primary education have received education according to the recommended age. At the junior high school level, absorption has dropped to 85,97 percent for men and 92,28 percent for women. And decreasing in high school/ vocational/ MA education level, out of 100 male high school/ vocational/ MA school age population, there were only 69-70 people who attended school at the right age, the rest were children of high school/ vocational/ MA level while attending school not the right age or those who have decided to leave school or never go to school at all.

4.2 Health

In addition to education, the level of health is also an important thing to

penting untuk diperhatikan dalam meningkatkan kualitas penduduk. Salah satu ukuran keberhasilan pembangunan di bidang kesehatan dapat dilihat dari ketersediaan sarana prasarana fisik dan tenaga medis yang profesional.

Pada tahun 2019, di Kabupaten Sidoarjo terdapat 22 rumah sakit, 8 rumah sakit bersalin, 94 poliklinik, 28 puskesmas, 57 puskesmas pembantu, dan 140 apotik, yang kesemuanya tersebar di seluruh kecamatan. Begitu pula dengan tenaga kesehatan, di semua kecamatan dapat ditemukan dokter, perawat, bidan, tenaga farmasi, dan ahli gizi.

4.3 Agama


Dari sisi agama, penduduk Kabupaten Sidoarjo tergolong masyarakat majemuk. Sebanyak 95,12 persen penduduk memeluk agama Islam, 3,11 persen menganut agama Kristen, 1,33 persen penduduk adalah katolik, dan 0,45 persen penduduk menganut agama Hindu, Buddha, dan kepercayaan lainnya.

consider in improving the quality of the population. One measure of the success of development in the health sector can be seen from the availability of physical infrastructure and professional medical personnel.

4.3 Religion

In terms of religion, the population of Sidoarjo Regency is classified as a plural society. As many as 95,12 percent of the population is Muslim, 3,11 percent are Christians, 1,33 percent are Catholics, and 0,45 percent are Hindus, Buddhists and other faiths.

Gambar 4.1 Jumlah Sekolah di Menurut Tingkatan, 2019
Figures *Number of School by Level, 2019*



Sumber/Source : Kementerian Pendidikan dan Kebudayaan

4.1 PENDIDIKAN EDUCATION

Tabel 4.1.1 **Jumlah Sekolah, Guru, dan Murid Taman Kanak-Kanak (TK) di Bawah Kementerian Pendidikan dan Kebudayaan Menurut Kecamatan, 2018/2019 dan 2019/2020**
Number of Schools, Teachers, and Pupils in Kindergarten Under The Ministry of Education and Culture by Subdistrict, 2018/2019 dan 2019/2020

| Kecamatan Subdistrict | Sekolah/Schools | | | | | |
|---------------------------|-----------------|-----------|----------------|------------|--------------|------------|
| | Negeri/Public | | Swasta/Private | | Jumlah/Total | |
| | 2018/2019 | 2019/2020 | 2018/2019 | 2019/2020 | 2018/2019 | 2019/2020 |
| (1) | (2) | (3) | (4) | (5) | (6) | (7) |
| Tarik | - | - | - | 22 | - | 22 |
| Prambon | - | - | - | 24 | - | 24 |
| Krembung | - | - | - | 28 | - | 28 |
| Porong | - | - | - | 25 | - | 25 |
| Jabon | - | - | - | 27 | - | 27 |
| Tanggulangin | - | - | - | 31 | - | 31 |
| Candi | - | - | - | 55 | - | 55 |
| Tulangan | - | - | - | 41 | - | 41 |
| Wonoayu | - | - | - | 29 | - | 29 |
| Sukodono | - | - | - | 46 | - | 46 |
| Sidoarjo | - | 1 | - | 86 | - | 87 |
| Buduran | - | - | - | 38 | - | 38 |
| Sedati | - | 1 | - | 28 | - | 29 |
| Waru | - | - | - | 94 | - | 94 |
| Gedangan | - | - | - | 32 | - | 32 |
| Taman | - | - | - | 79 | - | 79 |
| Krian | - | - | - | 38 | - | 38 |
| Balong Bendo | - | - | - | 23 | - | 23 |
| Kabupaten Sidoarjo | - | 2 | - | 746 | - | 748 |

Lanjutan Tabel/*Continued Table 4.1.1*

| Kecamatan Subdistrict | Guru ¹ /Teachers ¹ | | | | | |
|---------------------------|--|-----------|----------------|--------------|--------------|--------------|
| | Negeri/Public | | Swasta/Private | | Jumlah/Total | |
| | 2018/2019 | 2019/2020 | 2018/2019 | 2019/2020 | 2018/2019 | 2019/2020 |
| (1) | (8) | (9) | (10) | (11) | (12) | (13) |
| Tarik | - | - | - | 5 | - | 5 |
| Prambon | - | - | - | 75 | - | 75 |
| Krembung | - | - | - | 47 | - | 47 |
| Porong | - | - | - | 50 | - | 50 |
| Jabon | - | - | - | 42 | - | 42 |
| Tanggulangin | - | - | - | 80 | - | 80 |
| Candi | - | - | - | 221 | - | 221 |
| Tulangan | - | - | - | 139 | - | 139 |
| Wonoayu | - | - | - | 89 | - | 89 |
| Sukodono | - | - | - | 160 | - | 160 |
| Sidoarjo | - | 11 | - | 256 | - | 267 |
| Buduran | - | - | - | 118 | - | 118 |
| Sedati | - | 7 | - | 30 | - | 37 |
| Waru | - | - | - | 186 | - | 186 |
| Gedangan | - | - | - | 101 | - | 101 |
| Taman | - | - | - | 77 | - | 77 |
| Krian | - | - | - | 72 | - | 72 |
| Balong Bendo | - | - | - | 61 | - | 61 |
| Kabupaten Sidoarjo | - | 18 | - | 1 809 | - | 1 827 |

Lanjutan Tabel/*Continued Table 4.1.1*

| Kecamatan Subdistrict | Murid/Students | | | | | |
|---------------------------|----------------|------------|----------------|---------------|--------------|---------------|
| | Negeri/Public | | Swasta/Private | | Jumlah/Total | |
| | 2018/2019 | 2019/2020 | 2018/2019 | 2019/2020 | 2018/2019 | 2019/2020 |
| (1) | (14) | (15) | (16) | (17) | (18) | (19) |
| Tarik | - | - | - | 71 | - | 71 |
| Prambon | - | - | - | 1 194 | - | 1 194 |
| Krembung | - | - | - | 840 | - | 840 |
| Porong | - | - | - | 732 | - | 732 |
| Jabon | - | - | - | 789 | - | 789 |
| Tanggulangun | - | - | - | 1 387 | - | 1 387 |
| Candi | - | - | - | 3 177 | - | 3 177 |
| Tulangan | - | - | - | 2 061 | - | 2 061 |
| Wonoayu | - | - | - | 1 081 | - | 1 081 |
| Sukodono | - | - | - | 2 334 | - | 2 334 |
| Sidoarjo | - | 124 | - | 4 051 | - | 4 175 |
| Buduran | - | - | - | 2 303 | - | 2 303 |
| Sedati | - | 149 | - | 847 | - | 996 |
| Waru | - | - | - | 3 087 | - | 3 087 |
| Gedangan | - | - | - | 1 625 | - | 1 625 |
| Taman | - | - | - | 1 410 | - | 1 410 |
| Krian | - | - | - | 1 796 | - | 1 796 |
| Balong Bendo | - | - | - | 1 114 | - | 1 114 |
| Kabupaten Sidoarjo | - | 273 | - | 29 899 | - | 30 172 |

Catatan/Note: ¹ Jumlah guru termasuk kepala sekolah dan guru/*The total of teachers including headmaster and teacher*

Sumber/Source: Kementerian Pendidikan dan Kebudayaan, Data Semester Ganji/*Ministry of Educations and Culture, Odd Semester Data*

Tabel
Table 4.1.2

**Jumlah Sekolah, Guru, dan Murid Raudatul Athfal (RA)
di Bawah Kementerian Agama Menurut Kecamatan,
2018/2019 dan 2019/2020**
*Number of Schools, Teachers, and Pupils in Raudatul Athfal
(RA) Under The Ministry of Religious Affairs by Subdistrict,
2018/2019 dan 2019/2020*

| Kecamatan Subdistrict | Sekolah/Schools | | Guru/Teachers | | Murid/Pupils | |
|---------------------------|-----------------|------------|---------------|-------------|--------------|--------------|
| | 2018/2019 | 2019/2020 | 2018/2019 | 2019/2020 | 2018/2019 | 2019/2020 |
| (1) | (2) | (3) | (4) | (5) | (6) | (7) |
| Tarik | 17 | 17 | 77 | 63 | 660 | 627 |
| Prambon | 14 | 15 | 59 | 52 | 780 | 656 |
| Krebung | 10 | 10 | 54 | 47 | 419 | 592 |
| Porong | 14 | 14 | 56 | 48 | 600 | 636 |
| Jabon | 4 | 4 | 20 | 16 | 190 | 211 |
| Tanggulangin | 17 | 17 | 79 | 73 | 811 | 1009 |
| Candi | 24 | 25 | 132 | 121 | 1482 | 1632 |
| Tulangan | 19 | 19 | 78 | 59 | 925 | 814 |
| Wonoayu | 21 | 22 | 109 | 104 | 1336 | 1437 |
| Sukodono | 28 | 29 | 178 | 155 | 1943 | 2256 |
| Sidoarjo | 25 | 20 | 133 | 126 | 1412 | 1545 |
| Buduran | 10 | 11 | 79 | 71 | 990 | 1196 |
| Sedati | 12 | 12 | 68 | 65 | 953 | 1009 |
| Waru | 8 | 8 | 49 | 43 | 339 | 450 |
| Gedangan | 24 | 22 | 147 | 131 | 1890 | 2048 |
| Taman | 18 | 19 | 133 | 99 | 1344 | 1318 |
| Krian | 19 | 21 | 97 | 100 | 1391 | 1433 |
| Balong Bendo | 8 | 8 | 50 | 40 | 591 | 605 |
| Kabupaten Sidoarjo | 292 | 293 | 1598 | 1413 | 18056 | 19474 |

Catatan/Note: ...

Sumber/Source: Kementerian Agama, Data Semester Ganjil/Ministry of Religious Affairs, Odd Semester Data

Tabel
Table 4.1.3

**Jumlah Sekolah, Guru, dan Murid Sekolah Dasar (SD)
di Bawah Kementerian Pendidikan dan Kebudayaan
Menurut Kecamatan, 2018/2019 dan 2019/2020**
*Number of Schools, Teachers, and Pupils in Primary Schools
Under The Ministry of Education and Culture by Subdistrict,
2018/2019 dan 2019/2020*

| Kecamatan Subdistrict | Sekolah/Schools | | | | | |
|---------------------------|-----------------|------------|----------------|------------|--------------|------------|
| | Negeri/Public | | Swasta/Private | | Jumlah/Total | |
| | 2018/2019 | 2019/2020 | 2018/2019 | 2019/2020 | 2018/2019 | 2019/2020 |
| (1) | (2) | (3) | (4) | (5) | (6) | (7) |
| Tarik | 29 | 29 | 2 | 2 | 31 | 31 |
| Prambon | 27 | 27 | 2 | 2 | 29 | 29 |
| Krembung | 26 | 26 | 4 | 4 | 30 | 30 |
| Porong | 22 | 22 | 4 | 4 | 26 | 26 |
| Jabon | 22 | 22 | - | - | 22 | 22 |
| Tanggulangun | 22 | 21 | 6 | 6 | 28 | 27 |
| Candi | 26 | 26 | 4 | 5 | 30 | 31 |
| Tulangan | 31 | 31 | 4 | 4 | 35 | 35 |
| Wonoayu | 30 | 30 | - | - | 30 | 30 |
| Sukodono | 23 | 23 | 8 | 8 | 31 | 31 |
| Sidoarjo | 35 | 35 | 18 | 20 | 53 | 55 |
| Buduran | 19 | 19 | 4 | 5 | 23 | 24 |
| Sedati | 17 | 17 | 3 | 4 | 20 | 21 |
| Waru | 23 | 23 | 19 | 21 | 42 | 44 |
| Gedangan | 21 | 21 | 5 | 5 | 26 | 26 |
| Taman | 39 | 39 | 9 | 9 | 48 | 48 |
| Krian | 30 | 30 | 13 | 13 | 43 | 43 |
| Balong Bendo | 25 | 25 | 1 | 1 | 26 | 26 |
| Kabupaten Sidoarjo | 467 | 466 | 106 | 113 | 573 | 579 |

Lanjutan Tabel/Continued Table 4.1.3

| Kecamatan Subdistrict | Guru ¹ /Teachers ¹ | | | | | |
|---------------------------|--|--------------|----------------|--------------|--------------|--------------|
| | Negeri/Public | | Swasta/Private | | Jumlah/Total | |
| | 2018/2019 | 2019/2020 | 2018/2019 | 2019/2020 | 2018/2019 | 2019/2020 |
| (1) | (8) | (9) | (10) | (11) | (12) | (13) |
| Tarik | 278 | 293 | 18 | 19 | 296 | 312 |
| Prambon | 282 | 305 | 8 | 9 | 290 | 314 |
| Krembung | 259 | 271 | 41 | 49 | 300 | 320 |
| Porong | 222 | 238 | 44 | 46 | 266 | 284 |
| Jabon | 205 | 216 | - | - | 205 | 216 |
| Tanggulangun | 239 | 256 | 51 | 55 | 290 | 311 |
| Candi | 348 | 384 | 65 | 68 | 413 | 452 |
| Tulangan | 332 | 351 | 65 | 57 | 397 | 408 |
| Wonoayu | 321 | 345 | - | - | 321 | 345 |
| Sukodono | 346 | 355 | 121 | 119 | 467 | 474 |
| Sidoarjo | 577 | 596 | 394 | 437 | 971 | 1 033 |
| Buduran | 287 | 308 | 43 | 59 | 330 | 367 |
| Sedati | 244 | 258 | 66 | 76 | 310 | 334 |
| Waru | 466 | 482 | 439 | 458 | 905 | 940 |
| Gedangan | 381 | 386 | 86 | 86 | 467 | 472 |
| Taman | 589 | 593 | 170 | 171 | 759 | 764 |
| Krian | 390 | 418 | 153 | 168 | 543 | 586 |
| Balong Bendo | 241 | 263 | 11 | 11 | 252 | 274 |
| Kabupaten Sidoarjo | 6 007 | 6 318 | 1 775 | 1 888 | 7 782 | 8 206 |

Lanjutan Tabel/Continued Table 4.1.3

| Kecamatan Subdistrict | Murid/Students | | | | | |
|---------------------------|----------------|----------------|----------------|---------------|----------------|----------------|
| | Negeri/Public | | Swasta/Private | | Jumlah/Total | |
| | 2018/2019 | 2019/2020 | 2018/2019 | 2019/2020 | 2018/2019 | 2019/2020 |
| (1) | (14) | (15) | (16) | (17) | (18) | (19) |
| Tarik | 4 130 | 4 085 | 218 | 202 | 4 348 | 4 287 |
| Prambon | 5 246 | 5 211 | 68 | 104 | 5 314 | 5 315 |
| Krembung | 3 943 | 3 876 | 872 | 945 | 4 815 | 4 821 |
| Porong | 4 223 | 4 145 | 722 | 873 | 4 945 | 5 018 |
| Jabon | 3 489 | 3 454 | - | - | 3 489 | 3 454 |
| Tanggulangun | 4 774 | 4 738 | 865 | 871 | 5 639 | 5 609 |
| Candi | 8 866 | 8 797 | 872 | 878 | 9 738 | 9 675 |
| Tulangan | 6 430 | 6 223 | 1 161 | 1 210 | 7 591 | 7 433 |
| Wonoayu | 5 755 | 5 631 | - | - | 5 755 | 5 631 |
| Sukodono | 7 263 | 7 050 | 2 140 | 2 284 | 9 403 | 9 334 |
| Sidoarjo | 13 618 | 13 215 | 7 485 | 7 779 | 21 103 | 20 994 |
| Buduran | 6 236 | 6 091 | 848 | 1 065 | 7 084 | 7 156 |
| Sedati | 5 908 | 5 875 | 1 210 | 1 381 | 7 118 | 7 256 |
| Waru | 10 690 | 10 353 | 7 663 | 7 979 | 18 353 | 18 332 |
| Gedangan | 8 521 | 8 114 | 1 392 | 1 405 | 9 913 | 9 519 |
| Taman | 13 226 | 12 997 | 3 380 | 3 440 | 16 606 | 16 437 |
| Krian | 9 455 | 9 428 | 2 788 | 3 057 | 12 243 | 12 485 |
| Balong Bendo | 4 723 | 4 698 | 231 | 246 | 4 954 | 4 944 |
| Kabupaten Sidoarjo | 126 496 | 123 981 | 31 915 | 33 719 | 158 411 | 157 700 |

Catatan/Note: ¹ Jumlah guru termasuk kepala sekolah dan guru/The total of teachers including headmaster and teacher

Sumber/Source: Kementerian Pendidikan dan Kebudayaan, Data Semester Ganjil/Ministry of Educations and Culture, Odd Semester Data

Tabel
Table 4.1.4**Jumlah Sekolah, Guru, dan Murid Madrasah Ibtidaiyah (MI) di Bawah Kementerian Agama Menurut Kecamatan Menurut Kecamatan, 2018/2019 dan 2019/2020**
Number of Schools, Teachers, and Pupils in Madrasah Ibtidaiyah (MI) Under The Ministry of Religious Affairs by Subdistrict, 2018/2019 dan 2019/2020

| Kecamatan Subdistrict | Sekolah/Schools | | Guru/Teachers | | Murid/Pupils | |
|---------------------------|-----------------|------------|---------------|--------------|---------------|---------------|
| | 2018/2019 | 2019/2020 | 2018/2019 | 2019/2020 | 2018/2019 | 2019/2020 |
| (1) | (2) | (3) | (4) | (5) | (6) | (7) |
| Tarik | 9 | 9 | 97 | 96 | 1 190 | 627 |
| Prambon | 10 | 11 | 98 | 97 | 1 603 | 656 |
| Kremlung | 8 | 8 | 90 | 86 | 1 071 | 592 |
| Porong | 10 | 10 | 92 | 101 | 1 714 | 636 |
| Jabon | 8 | 8 | 71 | 88 | 1 307 | 211 |
| Tanggulangun | 15 | 15 | 175 | 170 | 2 553 | 1 009 |
| Candi | 17 | 17 | 259 | 245 | 4 793 | 1 632 |
| Tulangan | 13 | 13 | 186 | 171 | 2 771 | 814 |
| Wonoayu | 18 | 18 | 170 | 177 | 2 313 | 1 437 |
| Sukodono | 17 | 16 | 276 | 263 | 5 024 | 2 256 |
| Sidoarjo | 12 | 13 | 248 | 220 | 3 686 | 1 545 |
| Buduran | 11 | 11 | 176 | 187 | 4 086 | 1 196 |
| Sedati | 13 | 13 | 164 | 172 | 3 466 | 1 009 |
| Waru | 17 | 17 | 292 | 311 | 6 636 | 450 |
| Gedangan | 9 | 12 | 122 | 139 | 2 246 | 2 048 |
| Taman | 23 | 24 | 363 | 346 | 6 101 | 1 318 |
| Krian | 16 | 16 | 223 | 205 | 3 743 | 1 433 |
| Balong Bendo | 8 | 8 | 90 | 76 | 1 541 | 605 |
| Kabupaten Sidoarjo | 234 | 239 | 3 192 | 3 150 | 55 844 | 19 474 |

Catatan/Note: ...

Sumber/Source: Kementerian Agama, Data Semester Ganjil/Ministry of Religious Affairs, Odd Semester Data

Tabel
Table 4.1.5

Jumlah Sekolah, Guru, dan Murid Sekolah Menengah Pertama (SMP) di Bawah Kementerian Pendidikan dan Kebudayaan Menurut Kecamatan, 2018/2019 dan 2019/2020

Number of Schools, Teachers, and Pupils in Junior High Schools Under The Ministry of Education and Culture by Subdistrict, 2018/2019 dan 2019/2020

| Kecamatan Subdistrict | Sekolah/Schools | | | | | |
|---------------------------|-----------------|-----------|----------------|------------|--------------|------------|
| | Negeri/Public | | Swasta/Private | | Jumlah/Total | |
| | 2018/2019 | 2019/2020 | 2018/2019 | 2019/2020 | 2018/2019 | 2019/2020 |
| (1) | (2) | (3) | (4) | (5) | (6) | (7) |
| Tarik | 2 | 2 | 4 | 4 | 6 | 6 |
| Prambon | 1 | 1 | 4 | 4 | 5 | 5 |
| Krembung | 2 | 2 | 3 | 3 | 5 | 5 |
| Porong | 3 | 3 | 7 | 7 | 10 | 10 |
| Jabon | 3 | 3 | 3 | 3 | 6 | 6 |
| Tanggulangun | 2 | 2 | 6 | 6 | 8 | 8 |
| Candi | 3 | 3 | 5 | 5 | 8 | 8 |
| Tulangan | 1 | 1 | 6 | 6 | 7 | 7 |
| Wonoayu | 2 | 2 | 3 | 3 | 5 | 5 |
| Sukodono | 2 | 2 | 3 | 4 | 5 | 6 |
| Sidoarjo | 6 | 6 | 22 | 23 | 28 | 29 |
| Buduran | 3 | 3 | 6 | 6 | 9 | 9 |
| Sedati | 2 | 2 | 6 | 7 | 8 | 9 |
| Waru | 4 | 4 | 16 | 17 | 20 | 21 |
| Gedangan | 2 | 2 | 5 | 5 | 7 | 7 |
| Taman | 3 | 3 | 14 | 14 | 17 | 17 |
| Krian | 3 | 3 | 13 | 13 | 16 | 16 |
| Balong Bendo | 2 | 2 | 3 | 2 | 5 | 4 |
| Kabupaten Sidoarjo | 46 | 46 | 129 | 132 | 175 | 178 |

Lanjutan Tabel/Continued Table 4.1.5

| Kecamatan Subdistrict | Guru ¹ /Teachers ¹ | | | | | |
|---------------------------|--|--------------|----------------|--------------|--------------|--------------|
| | Negeri/Public | | Swasta/Private | | Jumlah/Total | |
| | 2018/2019 | 2019/2020 | 2018/2019 | 2019/2020 | 2018/2019 | 2019/2020 |
| (1) | (8) | (9) | (10) | (11) | (12) | (13) |
| Tarik | 82 | 79 | 40 | 38 | 122 | 117 |
| Prambon | 43 | 41 | 57 | 64 | 100 | 105 |
| Krembung | 81 | 77 | 50 | 46 | 131 | 123 |
| Porong | 119 | 114 | 68 | 74 | 187 | 188 |
| Jabon | 85 | 85 | 38 | 43 | 123 | 128 |
| Tanggulangin | 82 | 79 | 56 | 58 | 138 | 137 |
| Candi | 128 | 120 | 63 | 69 | 191 | 189 |
| Tulangan | 63 | 57 | 62 | 78 | 125 | 135 |
| Wonoayu | 97 | 96 | 21 | 22 | 118 | 118 |
| Sukodono | 98 | 97 | 57 | 66 | 155 | 163 |
| Sidoarjo | 270 | 262 | 378 | 418 | 648 | 680 |
| Buduran | 88 | 84 | 111 | 118 | 199 | 202 |
| Sedati | 103 | 99 | 98 | 110 | 201 | 209 |
| Waru | 179 | 175 | 278 | 314 | 457 | 489 |
| Gedangan | 98 | 95 | 62 | 71 | 160 | 166 |
| Taman | 148 | 145 | 273 | 273 | 421 | 418 |
| Krian | 144 | 144 | 195 | 204 | 339 | 348 |
| Balong Bendo | 73 | 81 | 35 | 37 | 108 | 118 |
| Kabupaten Sidoarjo | 1 981 | 1 930 | 1 942 | 2 103 | 3 923 | 4 033 |

Lanjutan Tabel/Continued Table 4.1.5

| Kecamatan Subdistrict | Murid/Students | | | | | |
|---------------------------|----------------|---------------|----------------|---------------|---------------|---------------|
| | Negeri/Public | | Swasta/Private | | Jumlah/Total | |
| | 2018/2019 | 2019/2020 | 2018/2019 | 2019/2020 | 2018/2019 | 2019/2020 |
| (1) | (14) | (15) | (16) | (17) | (18) | (19) |
| Tarik | 1 594 | 1 560 | 439 | 432 | 2 033 | 1 992 |
| Prambon | 943 | 936 | 933 | 1 076 | 1 876 | 2 012 |
| Krebung | 1 698 | 1 678 | 827 | 716 | 2 525 | 2 394 |
| Porong | 2 379 | 2 380 | 1 089 | 984 | 3 468 | 3 364 |
| Jabon | 1 652 | 1 669 | 877 | 847 | 2 529 | 2 516 |
| Tanggulangin | 1 610 | 1 587 | 763 | 841 | 2 373 | 2 428 |
| Candi | 2 750 | 2 784 | 738 | 928 | 3 488 | 3 712 |
| Tulangan | 1 303 | 1 237 | 989 | 1 163 | 2 292 | 2 400 |
| Wonoayu | 1 869 | 1 844 | 122 | 196 | 1 991 | 2 040 |
| Sukodono | 2 086 | 2 098 | 1 331 | 1 369 | 3 417 | 3 467 |
| Sidoarjo | 5 559 | 5 608 | 6 827 | 7 344 | 12 386 | 12 952 |
| Buduran | 1 804 | 1 713 | 2 484 | 2 535 | 4 288 | 4 248 |
| Sedati | 2 017 | 1 993 | 1 859 | 1 781 | 3 876 | 3 774 |
| Waru | 3 661 | 3 602 | 5 019 | 5 158 | 8 680 | 8 760 |
| Gedangan | 2 086 | 2 041 | 1 118 | 1 207 | 3 204 | 3 248 |
| Taman | 3 127 | 3 046 | 6 210 | 5 937 | 9 337 | 8 983 |
| Krian | 2 964 | 2 956 | 3 634 | 3 888 | 6 598 | 6 844 |
| Balong Bendo | 1 596 | 1 579 | 808 | 693 | 2 404 | 2 272 |
| Kabupaten Sidoarjo | 40 698 | 40 311 | 36 067 | 37 095 | 76 765 | 77 406 |

Catatan/Note: ¹ Jumlah guru termasuk kepala sekolah dan guru/The total of teachers including headmaster and teacher

Sumber/Source: Kementerian Pendidikan dan Kebudayaan, Data Semester Ganjil/Ministry of Educations and Culture, Odd Semester Data

Tabel
Table 4.1.6

Jumlah Sekolah, Guru, dan Murid Madrasah Tsanawiyah (MTs) di Bawah Kementerian Agama Menurut Kecamatan, 2018/2019 dan 2019/2020
Number of Schools, Teachers, and Pupils in Madrasah Tsanawiyah (MTs) Under The Ministry of Religious Affairs by Subdistrict, 2018/2019 dan 2019/2020

| Kecamatan Subdistrict | Sekolah/Schools | | Guru/Teachers | | Murid/Pupils | |
|---------------------------|-----------------|-----------|---------------|--------------|---------------|---------------|
| | 2018/2019 | 2019/2020 | 2018/2019 | 2019/2020 | 2018/2019 | 2019/2020 |
| (1) | (2) | (3) | (4) | (5) | (6) | (7) |
| Tarik | 3 | 3 | 55 | 52 | 468 | 1 401 |
| Prambon | 3 | 3 | 27 | 26 | 178 | 297 |
| Krembung | 3 | 2 | 38 | 25 | 312 | 375 |
| Porong | 4 | 5 | 31 | 44 | 269 | 443 |
| Jabon | 5 | 6 | 20 | 58 | 325 | 527 |
| Tanggulangun | 7 | 7 | 53 | 113 | 2 012 | 2 468 |
| Candi | 4 | 4 | 24 | 54 | 768 | 1 059 |
| Tulangan | 3 | 3 | 71 | 69 | 1 144 | 1 477 |
| Wonoayu | 1 | 2 | 1 | 34 | 171 | 388 |
| Sukodono | 3 | 3 | 23 | 23 | 622 | 670 |
| Sidoarjo | 5 | 5 | 152 | 158 | 2 464 | 2 542 |
| Buduran | 3 | 3 | 25 | 35 | 657 | 664 |
| Sedati | 1 | 1 | 53 | 37 | 641 | 644 |
| Waru | 6 | 6 | 81 | 123 | 1 746 | 2 407 |
| Gedangan | 4 | 4 | 13 | 39 | 355 | 538 |
| Taman | 5 | 5 | 41 | 67 | 723 | 1 156 |
| Krian | 4 | 4 | 72 | 101 | 633 | 1 012 |
| Balong Bendo | 2 | 2 | 18 | 22 | 115 | 163 |
| Kabupaten Sidoarjo | 66 | 68 | 798 | 1 080 | 13 603 | 18 231 |

Catatan/Note: ...

Sumber/Source: Kementerian Agama, Data Semester Ganjil/Ministry of Religious Affairs, Odd Semester Data

Tabel
Table 4.1.7

Jumlah Sekolah, Guru, dan Murid Sekolah Menengah Atas (SMA) di Bawah Kementerian Pendidikan dan Kebudayaan Menurut Kecamatan, 2018/2019 dan 2019/2020
Number of Schools, Teachers, and Pupils in Senior High Schools Under The Ministry of Education and Culture by Subdistrict, 2018/2019 dan 2019/2020

| Kecamatan Subdistrict | Sekolah/Schools | | | | | |
|---------------------------|-----------------|-----------|----------------|-----------|--------------|-----------|
| | Negeri/Public | | Swasta/Private | | Jumlah/Total | |
| | 2018/2019 | 2019/2020 | 2018/2019 | 2019/2020 | 2018/2019 | 2019/2020 |
| (1) | (2) | (3) | (4) | (5) | (6) | (7) |
| Tarik | 1 | 1 | 1 | 1 | 2 | 2 |
| Prambon | - | - | 1 | 1 | 1 | 1 |
| Krebung | 1 | 1 | - | - | 1 | 1 |
| Porong | 1 | 1 | 5 | 5 | 6 | 6 |
| Jabon | - | - | 1 | 1 | 1 | 1 |
| Tanggulagin | - | - | 2 | 2 | 2 | 2 |
| Candi | - | - | 1 | 1 | 1 | 1 |
| Tulangan | - | - | 2 | 2 | 2 | 2 |
| Wonoayu | 1 | 1 | 1 | 1 | 2 | 2 |
| Sukodono | - | - | 2 | 2 | 2 | 2 |
| Sidoarjo | 4 | 4 | 12 | 12 | 16 | 16 |
| Buduran | 1 | 1 | 2 | 2 | 3 | 3 |
| Sedati | - | - | 3 | 3 | 3 | 3 |
| Waru | 1 | 1 | 6 | 6 | 7 | 7 |
| Gedangan | 1 | 1 | 4 | 4 | 5 | 5 |
| Taman | 1 | 1 | 6 | 6 | 7 | 7 |
| Krian | 1 | 1 | 6 | 6 | 7 | 7 |
| Balong Bendo | - | - | 2 | 2 | 2 | 2 |
| Kabupaten Sidoarjo | 13 | 13 | 57 | 57 | 70 | 70 |

Lanjutan Tabel/Continued Table 4.1.7

| Kecamatan Subdistrict | Guru ¹ /Teachers ¹ | | | | | |
|---------------------------|--|------------|----------------|------------|--------------|--------------|
| | Negeri/Public | | Swasta/Private | | Jumlah/Total | |
| | 2018/2019 | 2019/2020 | 2018/2019 | 2019/2020 | 2018/2019 | 2019/2020 |
| (1) | (8) | (9) | (10) | (11) | (12) | (13) |
| Tarik | 47 | 48 | 8 | 8 | 55 | 56 |
| Prambon | - | - | 17 | 16 | 17 | 16 |
| Krebung | 65 | 63 | - | - | 65 | 63 |
| Porong | 55 | 53 | 70 | 73 | 125 | 126 |
| Jabon | - | - | 20 | 19 | 20 | 19 |
| Tanggulangun | - | - | 25 | 25 | 25 | 25 |
| Candi | - | - | 21 | 21 | 21 | 21 |
| Tulangan | - | - | 50 | 46 | 50 | 46 |
| Wonoayu | 46 | 44 | 3 | 4 | 49 | 48 |
| Sukodono | - | - | 14 | 16 | 14 | 16 |
| Sidoarjo | 264 | 236 | 234 | 239 | 498 | 475 |
| Buduran | 17 | 19 | 61 | 60 | 78 | 79 |
| Sedati | - | - | 30 | 32 | 30 | 32 |
| Waru | 52 | 49 | 52 | 59 | 104 | 108 |
| Gedangan | 58 | 52 | 73 | 77 | 131 | 129 |
| Taman | 55 | 57 | 126 | 121 | 181 | 178 |
| Krian | 58 | 53 | 104 | 101 | 162 | 154 |
| Balong Bendo | - | - | 16 | 17 | 16 | 17 |
| Kabupaten Sidoarjo | 717 | 674 | 924 | 934 | 1 641 | 1 608 |

Lanjutan Tabel/Continued Table 4.1.7

| Kecamatan Subdistrict | Murid/Students | | | | | |
|---------------------------|----------------|---------------|----------------|---------------|---------------|---------------|
| | Negeri/Public | | Swasta/Private | | Jumlah/Total | |
| | 2018/2019 | 2019/2020 | 2018/2019 | 2019/2020 | 2018/2019 | 2019/2020 |
| (1) | (14) | (15) | (16) | (17) | (18) | (19) |
| Tarik | 1 203 | 1 267 | 58 | 51 | 1 261 | 1 318 |
| Prambon | - | - | 277 | 287 | 277 | 287 |
| Krembung | 1 186 | 1 224 | - | - | 1 186 | 1 224 |
| Porong | 1 159 | 1 170 | 1 669 | 1 577 | 2 828 | 2 747 |
| Jabon | - | - | 434 | 461 | 434 | 461 |
| Tanggulangin | - | - | 344 | 300 | 344 | 300 |
| Candi | - | - | 634 | 715 | 634 | 715 |
| Tulangan | - | - | 998 | 1 044 | 998 | 1 044 |
| Wonoayu | 1 143 | 1 137 | 62 | 68 | 1 205 | 1 205 |
| Sukodono | - | - | 322 | 370 | 322 | 370 |
| Sidoarjo | 4 828 | 4 887 | 4 280 | 4 518 | 9 108 | 9 405 |
| Buduran | 223 | 222 | 1 843 | 1 702 | 2 066 | 1 924 |
| Sedati | - | - | 603 | 539 | 603 | 539 |
| Waru | 1 156 | 1 171 | 827 | 786 | 1 983 | 1 957 |
| Gedangan | 1 182 | 1 195 | 1 744 | 1 734 | 2 926 | 2 929 |
| Taman | 1 111 | 1 156 | 2 602 | 2 585 | 3 713 | 3 741 |
| Krian | 1 229 | 1 237 | 2 211 | 2 308 | 3 440 | 3 545 |
| Balong Bendo | - | - | 294 | 283 | 294 | 283 |
| Kabupaten Sidoarjo | 14 420 | 14 666 | 19 202 | 19 328 | 33 622 | 33 994 |

Catatan/Note: ¹ Jumlah guru termasuk kepala sekolah dan guru/The total of teachers including headmaster and teacher

Sumber/Source: Kementerian Pendidikan dan Kebudayaan, Data Semester Ganjil/Ministry of Educations and Culture, Odd Semester Data

Tabel
Table 4.1.8

Jumlah Sekolah, Guru, dan Murid Sekolah Menengah Kejuruan (SMK) di Bawah Kementerian Pendidikan dan Kebudayaan Menurut Kecamatan, 2018/2019 dan 2019/2020
Number of Schools, Teachers, and Pupils in Vocational High Schools Under The Ministry of Education and Culture by Subdistrict, 2018/2019 dan 2019/2020

| Kecamatan Subdistrict | Sekolah/Schools | | Guru/Teachers | | Murid/Pupils | |
|---------------------------|-----------------|-----------|---------------|--------------|---------------|---------------|
| | 2018/2019 | 2019/2020 | 2018/2019 | 2019/2020 | 2018/2019 | 2019/2020 |
| (1) | (2) | (3) | (4) | (5) | (6) | (7) |
| Tarik | 3 | 3 | 32 | 32 | 761 | 809 |
| Prambon | 2 | 2 | 21 | 24 | 434 | 471 |
| Krembung | 4 | 4 | 55 | 62 | 1 204 | 1 244 |
| Porong | 4 | 4 | 32 | 36 | 358 | 367 |
| Jabon | 4 | 4 | 66 | 66 | 1 248 | 1 352 |
| Tanggulangun | 2 | 2 | 18 | 21 | 408 | 447 |
| Candi | 1 | 1 | 6 | 6 | 77 | 72 |
| Tulangan | 8 | 7 | 106 | 106 | 2 782 | 2 468 |
| Wonoayu | 1 | 2 | 9 | 23 | 315 | 464 |
| Sukodono | 3 | 3 | 34 | 33 | 1 061 | 1 054 |
| Sidoarjo | 15 | 16 | 327 | 340 | 7 118 | 7 408 |
| Buduran | 6 | 6 | 382 | 382 | 9 306 | 9 403 |
| Sedati | 2 | 2 | 62 | 54 | 2 321 | 2 252 |
| Waru | 7 | 7 | 78 | 88 | 1 690 | 1 608 |
| Gedangan | 3 | 3 | 36 | 36 | 496 | 617 |
| Taman | 9 | 9 | 231 | 233 | 5 952 | 5 802 |
| Krian | 6 | 7 | 192 | 216 | 6 327 | 6 278 |
| Balong Bendo | 2 | 2 | 17 | 18 | 236 | 240 |
| Kabupaten Sidoarjo | 82 | 84 | 1 704 | 1 776 | 42 094 | 42 356 |

Catatan/Note: ...

Sumber/Source: Kementerian Agama, Data Semester Ganjil/Ministry of Religious Affairs, Odd Semester Data

Tabel
Table 4.1.9

**Jumlah Sekolah, Guru, dan Murid Madrasah Aliyah (MA)
di Bawah Kementerian Agama Menurut Kecamatan,
2018/2019 dan 2019/2020**
*Number of Schools, Teachers, and Pupils in Madrasah Aliyah
(MA) Under the Ministry of Religious Affairs by Subdistrict,
2018/2019 dan 2019/2020*

| Kecamatan Subdistrict | Sekolah/Schools | | | | | |
|---------------------------|-----------------|-----------|----------------|-----------|--------------|-----------|
| | Negeri/Public | | Swasta/Private | | Jumlah/Total | |
| | 2018/2019 | 2019/2020 | 2018/2019 | 2019/2020 | 2018/2019 | 2019/2020 |
| (1) | (2) | (3) | (4) | (5) | (6) | (7) |
| Tarik | - | - | 1 | 1 | 1 | 1 |
| Prambon | - | - | 1 | 1 | 1 | 1 |
| Kremlung | - | - | 3 | 2 | 3 | 2 |
| Porong | - | - | 3 | 4 | 3 | 4 |
| Jabon | - | - | 3 | 4 | 3 | 4 |
| Tanggulangi | - | - | 3 | 3 | 3 | 3 |
| Candi | - | - | 4 | 4 | 4 | 4 |
| Tulangan | - | - | 3 | 3 | 3 | 3 |
| Wonoayu | - | - | - | - | - | - |
| Sukodono | - | - | 2 | 2 | 2 | 2 |
| Sidoarjo | - | - | 2 | 2 | 2 | 2 |
| Buduran | 1 | 1 | 2 | 3 | 3 | 4 |
| Sedati | - | - | 1 | 1 | 1 | 1 |
| Waru | - | - | 4 | 4 | 4 | 4 |
| Gedangan | - | - | 1 | 1 | 1 | 1 |
| Taman | - | - | 4 | 4 | 4 | 4 |
| Krian | - | - | 2 | 2 | 2 | 2 |
| Balong Bendo | - | - | - | - | - | - |
| Kabupaten Sidoarjo | 1 | 1 | 39 | 41 | 40 | 42 |

Lanjutan Tabel/*Continued Table* 4.1.9

| Kecamatan Subdistrict | Guru ¹ /Teachers ¹ | | | | | |
|---------------------------|--|-----------|----------------|------------|--------------|------------|
| | Negeri/Public | | Swasta/Private | | Jumlah/Total | |
| | 2018/2019 | 2019/2020 | 2018/2019 | 2019/2020 | 2018/2019 | 2019/2020 |
| (1) | (8) | (9) | (10) | (11) | (12) | (13) |
| Tarik | - | - | 19 | 7 | 19 | 7 |
| Prambon | - | - | 19 | 5 | 19 | 5 |
| Krembung | - | - | 22 | 22 | 22 | 22 |
| Porong | - | - | 17 | 32 | 17 | 32 |
| Jabon | - | - | 26 | 29 | 26 | 29 |
| Tanggulangin | - | - | 3 | 46 | 3 | 46 |
| Candi | - | - | 42 | 38 | 42 | 38 |
| Tulangan | - | - | 23 | 18 | 23 | 18 |
| Wonoayu | - | - | - | - | - | - |
| Sukodono | - | - | 41 | 15 | 41 | 15 |
| Sidoarjo | - | - | 23 | 18 | 23 | 18 |
| Buduran | 99 | 87 | 19 | 31 | 118 | 118 |
| Sedati | - | - | 16 | 16 | 16 | 16 |
| Waru | - | - | 73 | 76 | 73 | 76 |
| Gedangan | - | - | 8 | 11 | 8 | 11 |
| Taman | - | - | 47 | 42 | 47 | 42 |
| Krian | - | - | 35 | 43 | 35 | 43 |
| Balong Bendo | - | - | - | - | - | - |
| Kabupaten Sidoarjo | 99 | 87 | 433 | 449 | 532 | 536 |

Lanjutan Tabel/*Continued Table 4.1.9*

| Kecamatan Subdistrict | Murid/Students | | | | | |
|---------------------------|----------------|--------------|----------------|--------------|--------------|--------------|
| | Negeri/Public | | Swasta/Private | | Jumlah/Total | |
| | 2018/2019 | 2019/2020 | 2018/2019 | 2019/2020 | 2018/2019 | 2019/2020 |
| (1) | (14) | (15) | (16) | (17) | (18) | (19) |
| Tarik | - | - | 47 | 52 | 47 | 52 |
| Prambon | - | - | 88 | 92 | 88 | 92 |
| Krebung | - | - | 210 | 136 | 210 | 136 |
| Porong | - | - | 163 | 368 | 163 | 368 |
| Jabon | - | - | 123 | 276 | 123 | 276 |
| Tanggulangun | - | - | 676 | 893 | 676 | 893 |
| Candi | - | - | 537 | 660 | 537 | 660 |
| Tulangan | - | - | 372 | 457 | 372 | 457 |
| Wonoayu | - | - | - | - | - | - |
| Sukodono | - | - | 340 | 355 | 340 | 355 |
| Sidoarjo | - | - | 469 | 467 | 469 | 467 |
| Buduran | 135 | 1 348 | 398 | 537 | 533 | 1 885 |
| Sedati | - | - | 317 | 314 | 317 | 314 |
| Waru | - | - | 1 383 | 1 447 | 1 383 | 1 447 |
| Gedangan | - | - | 98 | 157 | 98 | 157 |
| Taman | - | - | 477 | 458 | 477 | 458 |
| Krian | - | - | 438 | 665 | 438 | 665 |
| Balong Bendo | - | - | - | - | - | - |
| Kabupaten Sidoarjo | 135 | 1 348 | 6 136 | 7 334 | 6 271 | 8 682 |

Catatan/Note: ...

Sumber/Source: Kementerian Agama, Data Semester Ganjil/Ministry of Religious Affairs, Odd Semester Data

Tabel
Table 4.1.10**Jumlah Desa¹/Kelurahan yang Memiliki Fasilitas Sekolah Menurut Kecamatan dan Tingkat Pendidikan, 2014–2019**
Number of Villages¹ Having Educational Facilities by Subdistrict and Educational Level, 2014–2019

| Kecamatan Subdistrict | SD Primary School | | |
|---------------------------|----------------------|------------|------------|
| | 2014 | 2018 | 2019 |
| (1) | (2) | (3) | (4) |
| Tarik | 20 | 20 | 20 |
| Prambon | 20 | 20 | 20 |
| Krembung | 19 | 19 | 19 |
| Porong | 16 | 16 | 16 |
| Jabon | 13 | 13 | 13 |
| Tanggulangun | 18 | 18 | 18 |
| Candi | 24 | 24 | 24 |
| Tulangan | 22 | 22 | 22 |
| Wonoayu | 23 | 23 | 23 |
| Sukodono | 19 | 18 | 19 |
| Sidoarjo | 24 | 24 | 24 |
| Buduran | 15 | 15 | 15 |
| Sedati | 16 | 15 | 16 |
| Waru | 17 | 17 | 17 |
| Gedangan | 15 | 15 | 15 |
| Taman | 24 | 24 | 24 |
| Krian | 22 | 22 | 22 |
| Balong Bendo | 20 | 20 | 20 |
| Kabupaten Sidoarjo | 347 | 345 | 347 |

Lanjutan Tabel/*Continued Table* 4.1.10

| Kecamatan Subdistrict | SMP Junior High School | | |
|---------------------------|---------------------------|------------|------------|
| | 2014 | 2018 | 2019 |
| (1) | (5) | (6) | (7) |
| Tarik | 4 | 4 | 4 |
| Prambon | 9 | 6 | 7 |
| Krembung | 5 | 7 | 5 |
| Porong | 11 | 9 | 9 |
| Jabon | 9 | 9 | 8 |
| Tanggulangin | 9 | 10 | 9 |
| Candi | 8 | 8 | 9 |
| Tulangan | 6 | 6 | 6 |
| Wonoayu | 6 | 7 | 7 |
| Sukodono | 5 | 7 | 7 |
| Sidoarjo | 16 | 15 | 17 |
| Buduran | 8 | 9 | 7 |
| Sedati | 6 | 5 | 6 |
| Waru | 13 | 12 | 12 |
| Gedangan | 7 | 8 | 8 |
| Taman | 16 | 16 | 16 |
| Krian | 11 | 10 | 13 |
| Balong Bendo | 5 | 5 | 6 |
| Kabupaten Sidoarjo | 154 | 153 | 156 |

Lanjutan Tabel/*Continued Table* 4.1.10

| Kecamatan <i>Subdistrict</i> | SMA <i>Senior High School</i> | | |
|---------------------------------|----------------------------------|-----------|-----------|
| | 2014 | 2018 | 2019 |
| (1) | (8) | (9) | (10) |
| Tarik | 3 | 4 | 3 |
| Prambon | 1 | 2 | 2 |
| Kremlung | 2 | 3 | 3 |
| Porong | 5 | 8 | 8 |
| Jabon | 4 | 3 | 3 |
| Tanggulain | 4 | 4 | 3 |
| Candi | 4 | 4 | 5 |
| Tulangan | 5 | 5 | 4 |
| Wonoayu | 2 | 3 | 2 |
| Sukodono | 3 | 4 | 4 |
| Sidoarjo | 10 | 12 | 11 |
| Buduran | 3 | 3 | 3 |
| Sedati | 3 | 3 | 3 |
| Waru | 7 | 8 | 7 |
| Gedangan | 5 | 7 | 5 |
| Taman | 7 | 8 | 8 |
| Krian | 7 | 5 | 4 |
| Balong Bendo | 2 | 2 | 2 |
| Kabupaten Sidoarjo | 77 | 88 | 80 |

Lanjutan Tabel/*Continued Table* 4.1.10

| Kecamatan Subdistrict | SMK Vocational School | | |
|---------------------------|--------------------------|-----------|-----------|
| | 2014 | 2018 | 2019 |
| (1) | (11) | (12) | (13) |
| Tarik | 3 | 2 | 3 |
| Prambon | 2 | 2 | 2 |
| Kremlung | 2 | 2 | 2 |
| Porong | 3 | 3 | 4 |
| Jabon | 3 | 3 | 4 |
| Tanggulain | 2 | 2 | 3 |
| Candi | 2 | 3 | 2 |
| Tulangan | 5 | 4 | 5 |
| Wonoayu | 2 | 1 | 2 |
| Sukodono | 3 | 3 | 2 |
| Sidoarjo | 10 | 7 | 8 |
| Buduran | 1 | 1 | 1 |
| Sedati | 2 | 2 | 2 |
| Waru | 4 | 3 | 4 |
| Gedangan | 3 | 3 | 3 |
| Taman | 6 | 7 | 6 |
| Krian | 4 | 3 | 5 |
| Balong Bendo | 2 | 1 | 1 |
| Kabupaten Sidoarjo | 59 | 52 | 59 |

Lanjutan Tabel/Continued Table 4.1.10

| Kecamatan Subdistrict | Perguruan Tinggi University | | |
|---------------------------|--------------------------------|-----------|-----------|
| | 2014 | 2018 | 2019 |
| (1) | (14) | (15) | (16) |
| Tarik | 1 | - | - |
| Prambon | - | - | - |
| Krebung | - | - | - |
| Porong | 1 | - | - |
| Jabon | - | - | - |
| Tanggulangun | - | - | - |
| Candi | 1 | 1 | 1 |
| Tulangan | - | - | - |
| Wonoayu | 1 | 1 | 1 |
| Sukodono | 1 | - | - |
| Sidoarjo | 5 | 6 | 7 |
| Buduran | 1 | 1 | 1 |
| Sedati | - | - | 1 |
| Waru | 3 | 2 | 3 |
| Gedangan | - | - | - |
| Taman | 3 | 3 | 2 |
| Krian | - | 2 | 1 |
| Balong Bendo | - | - | 1 |
| Kabupaten Sidoarjo | 17 | 16 | 18 |

Catatan/Note: ¹ Desa pada tabel ini termasuk Unit Permukiman Transmigrasi (UPT) yang masih dibina oleh kementerian terkait dan nagari di Provinsi Sumatera Barat/Villages in this table include Transmigration Settlement Unit which is still fostered by the relevant ministries and the nagari in the Province of Sumatera Barat

Sumber/Source: BPS, Pendataan Potensi Desa (Podes)/ BPS–Statistics Indonesia, Village Potential Data Collection

Tabel 4.1.11 Angka Partisipasi Murni (APM) dan Angka Partisipasi Kasar (APK) Menurut Jenjang Pendidikan di Kabupaten Sidoarjo, 2017 dan 2018
Table 4.1.11 Net Participation Rates and Gross Participation Rates by Educational Level in Sidoarjo Regency, 2018 and 2019

| Jenjang Pendidikan Educational Level | Angka Partisipasi Murni (APM) Net Participation Rates | | | | Angka Partisipasi Kasar (APK) Gross Participation Rates | | | |
|---|--|---------------------|-------------------|---------------------|--|---------------------|-------------------|---------------------|
| | 2017 | | 2018 | | 2017 | | 2018 | |
| | Laki-laki Male | Perempuan Female | Laki-laki Male | Perempuan Female | Laki-laki Male | Perempuan Female | Laki-laki Male | Perempuan Female |
| (1) | (2) | (3) | | (4) | | (5) | | |
| SD/MI Elementary School | 96.87 | 97.68 | 99.14 | 98.88 | 101.96 | 104.95 | 104.4 | 103.23 |
| SMP/MTs Junior High School | 90.99 | 94.49 | 91.07 | 89.47 | 99.98 | 103.5 | 99.12 | 96.86 |
| SMA/SMK/MA Senior High School | 80.88 | 69.67 | 71.63 | 75.85 | 112.09 | 91.93 | 105.21 | 102.5 |

Catatan/Note: ...

Sumber/Source: BPS, Survei Sosial Ekonomi Nasional (Susenas)/BPS-Statistics Indonesia, National Socioeconomic Survey

Lanjutan Tabel/*Continued Table* 4.1.11

| Jenjang Pendidikan <i>Educational Level</i> | Angka Partisipasi Murni (APM) <i>Net Participation Rates</i> | | Angka Partisipasi Kasar (APK) <i>Gross Participation Rates</i> | |
|--|---|----------------------------|---|----------------------------|
| | 2019 | | 2019 | |
| | Laki-laki <i>Male</i> | Perempuan <i>Female</i> | Laki-laki <i>Male</i> | Perempuan <i>Female</i> |
| (1) | (2) | (2) | (2) | (2) |
| SD/MI <i>Elementary School</i> | 99.30 | 100.00 | 99.30 | 100.00 |
| SMP/MTs <i>Junior High School</i> | 85.97 | 92.28 | 99.22 | 100.00 |
| SMA/SMK/MA <i>Senior High School</i> | 69.74 | 71.79 | 84.20 | 89.28 |

Catatan/*Note*: ...Sumber/*Source*: BPS, Survei Sosial Ekonomi Nasional (Susenas)/BPS-Statistics Indonesia, National Socioeconomic Survey

Tabel 4.1.12 **Persentase Penduduk Berumur 15 Tahun ke Atas yang Melek Huruf Menurut Kelompok Umur di Kabupaten Sidoarjo, 2018 dan 2019**
Table **Percentage of Literate People Aged 15 Years and Over by Age Group in Sidoarjo Regency, 2018 and 2019**

| Kelompok Umur Age Group | 2017 | 2018 | 2019 |
|--|-------------|-------------|-------------|
| (1) | (2) | (3) | (4) |
| 15 - 19 | 100.00 | 100.00 | 100.00 |
| 20 - 29 | 100.00 | 99.65 | 100.00 |
| 30 - 39 | 100.00 | 99.49 | 100.00 |
| 40 - 49 | 99.91 | 99.72 | 99.79 |
| 50-59 | 98.66 | 97.02 | 98.14 |
| 60-69 | 92.29 | 95.11 | 93.86 |
| 70+ | 79.09 | 83.53 | 84.71 |

Catatan/Note: ...

Sumber/Source: BPS, Survei Sosial Ekonomi Nasional (Susenas)/BPS-Statistics Indonesia, National Socioeconomic Survey

4.2 KESEHATAN HEALTH

Tabel 4.2.1 **Jumlah Desa¹/Kelurahan Yang Memiliki Sarana Kesehatan Menurut Kecamatan, 2014–2019**
Table 4.2.1 **Number of Villages¹ Having Health Facilities by Subdistrict, 2014–2019**

| Kecamatan Subdistrict | Rumah Sakit Hospital | | |
|---------------------------|-------------------------|-----------|-----------|
| | 2014 | 2018 | 2019 |
| (1) | (2) | (3) | (4) |
| Tarik | 2 | 2 | 1 |
| Prambon | 0 | 1 | 1 |
| Krembung | 0 | 0 | – |
| Porong | 1 | 1 | 1 |
| Jabon | 0 | 0 | – |
| Tanggulangan | 0 | 0 | – |
| Candi | 0 | 0 | – |
| Tulangan | 1 | 1 | 1 |
| Wonoayu | 0 | 0 | – |
| Sukodono | 3 | 4 | 2 |
| Sidoarjo | 4 | 5 | 4 |
| Buduran | 0 | 0 | – |
| Sedati | 1 | 1 | 2 |
| Waru | 2 | 2 | 3 |
| Gedangan | 1 | 2 | 1 |
| Taman | 3 | 4 | 3 |
| Krian | 1 | 2 | 2 |
| Balong Bendo | 2 | 2 | 1 |
| Kabupaten Sidoarjo | 21 | 27 | 22 |

Lanjutan Tabel/*Continued Table* 4.2.1

| Kecamatan <i>Subdistrict</i> | Rumah Sakit Bersalin <i>Maternity Hospital</i> | | |
|---------------------------------|---|-----------|----------|
| | 2014 | 2018 | 2019 |
| (1) | (5) | (6) | (7) |
| Tarik | 2 | 1 | – |
| Prambon | 1 | 2 | 1 |
| Krembung | 0 | 0 | – |
| Porong | 2 | 1 | – |
| Jabon | 0 | 0 | – |
| Tanggulangun | 1 | 1 | – |
| Candi | 1 | 1 | – |
| Tulangan | 21 | 2 | 1 |
| Wonoayu | 2 | 0 | – |
| Sukodono | 1 | 2 | – |
| Sidoarjo | 10 | 3 | 1 |
| Buduran | 1 | 0 | – |
| Sedati | 1 | 1 | – |
| Waru | 4 | 4 | 2 |
| Gedangan | 2 | 2 | 1 |
| Taman | 2 | 2 | 1 |
| Krian | 1 | 2 | – |
| Balong Bendo | 3 | 2 | 1 |
| Kabupaten Sidoarjo | 55 | 26 | 8 |

Lanjutan Tabel/*Continued Table* 4.2.1

| Kecamatan <i>Subdistrict</i> | Poliklinik <i>Polyclinic</i> | | |
|---------------------------------|---------------------------------|------------|-----------|
| | 2014 | 2018 | 2019 |
| (1) | (8) | (9) | (10) |
| Tarik | 6 | 2 | 4 |
| Prambon | 5 | 6 | 5 |
| Krembung | 1 | 3 | 2 |
| Porong | 4 | 5 | 4 |
| Jabon | 0 | 1 | – |
| Tanggulangun | 2 | 3 | 2 |
| Candi | 6 | 7 | 3 |
| Tulangan | 7 | 7 | 8 |
| Wonoayu | 3 | 2 | 3 |
| Sukodono | 2 | 4 | 2 |
| Sidoarjo | 10 | 14 | 12 |
| Buduran | 6 | 6 | 7 |
| Sedati | 3 | 4 | 4 |
| Waru | 9 | 7 | 8 |
| Gedangan | 3 | 8 | 6 |
| Taman | 7 | 11 | 14 |
| Krian | 7 | 9 | 7 |
| Balong Bendo | 0 | 5 | 3 |
| Kabupaten Sidoarjo | 81 | 104 | 94 |

Lanjutan Tabel/*Continued Table* 4.2.1

| Kecamatan <i>Subdistrict</i> | Puskesmas <i>Public Health Center</i> | | |
|---------------------------------|--|-----------|-----------|
| | 2014 | 2018 | 2019 |
| (1) | (11) | (12) | (13) |
| Tarik | 1 | 1 | 1 |
| Prambon | 1 | 1 | 1 |
| Krembung | 1 | 1 | 1 |
| Porong | 3 | 3 | 2 |
| Jabon | 1 | 1 | 1 |
| Tanggulangun | 1 | 1 | 1 |
| Candi | 0 | 1 | 2 |
| Tulangan | 2 | 3 | 3 |
| Wonoayu | 1 | 2 | 1 |
| Sukodono | 1 | 1 | 1 |
| Sidoarjo | 3 | 3 | 3 |
| Buduran | 3 | 2 | 1 |
| Sedati | 1 | 1 | 1 |
| Waru | 2 | 2 | 2 |
| Gedangan | 3 | 2 | 2 |
| Taman | 2 | 2 | 2 |
| Krian | 2 | 2 | 2 |
| Balong Bendo | 1 | 1 | 1 |
| Kabupaten Sidoarjo | 29 | 30 | 28 |

Lanjutan Tabel/*Continued Table* 4.2.1

| Kecamatan <i>Subdistrict</i> | Puskesmas Pembantu <i>Subsidiary of Public Health Center</i> | | |
|---------------------------------|---|-----------|-----------|
| | 2014 | 2018 | 2019 |
| (1) | (14) | (15) | (16) |
| Tarik | 3 | 3 | 3 |
| Prambon | 3 | 4 | 3 |
| Krembung | 5 | 3 | 3 |
| Porong | 4 | 6 | 3 |
| Jabon | 7 | 5 | 4 |
| Tanggulangun | 3 | 3 | 4 |
| Candi | 4 | 3 | 4 |
| Tulangan | 5 | 4 | 4 |
| Wonoayu | 6 | 4 | 4 |
| Sukodono | 3 | 3 | 3 |
| Sidoarjo | 3 | 2 | 2 |
| Buduran | 5 | 6 | 4 |
| Sedati | 3 | 2 | 2 |
| Waru | 4 | 3 | 2 |
| Gedangan | 1 | 2 | 2 |
| Taman | 4 | 4 | 4 |
| Krian | 3 | 4 | 3 |
| Balong Bendo | 3 | 3 | 3 |
| Kabupaten Sidoarjo | 69 | 64 | 57 |

Lanjutan Tabel/*Continued Table 4.2.1*

| Kecamatan Subdistrict | Apotek Pharmacy | | |
|---------------------------|--------------------|------------|------------|
| | 2014 | 2018 | 2019 |
| (1) | (17) | (18) | (19) |
| Tarik | 3 | 2 | 3 |
| Prambon | 4 | 8 | 7 |
| Krembung | 1 | 1 | 1 |
| Porong | 5 | 4 | 4 |
| Jabon | 0 | 0 | – |
| Tanggulangun | 6 | 5 | 4 |
| Candi | 11 | 14 | 11 |
| Tulangan | 7 | 7 | 9 |
| Wonoayu | 6 | 8 | 8 |
| Sukodono | 8 | 11 | 7 |
| Sidoarjo | 17 | 20 | 20 |
| Buduran | 11 | 13 | 10 |
| Sedati | 7 | 9 | 7 |
| Waru | 15 | 14 | 15 |
| Gedangan | 12 | 12 | 10 |
| Taman | 18 | 15 | 13 |
| Krian | 10 | 14 | 10 |
| Balong Bendo | 4 | 3 | 1 |
| Kabupaten Sidoarjo | 145 | 160 | 140 |

Catatan/Note: ¹ Desa pada tabel ini termasuk Unit Permukiman Transmigrasi (UPT) yang masih dibina oleh kementerian terkait dan nagari di Provinsi Sumatera Barat/Villages in this table include Transmigration Settlement Unit which is still fostered by the relevant ministries and the nagari in the Province of Sumatera Barat

Sumber/Source: BPS, Pendataan Potensi Desa (Podes)/BPS-Statistics Indonesia, Village Potential Data Collecting

Tabel 4.2.2 Jumlah Tenaga Kesehatan Menurut Kecamatan, 2019
Table Number of Medical Personnel by Subdistrict, 2019

| Kecamatan Subdistrict | Dokter Doctor | Perawat Nurse | Bidan Midwife | Farmasi Pharmaceutical | Ahli Gizi Nutritionist |
|---------------------------|------------------|------------------|------------------|---------------------------|---------------------------|
| (1) | (2) | (3) | (4) | (5) | (6) |
| Tarik | 40 | 109 | 43 | 21 | 3 |
| Prambon | 19 | 48 | 33 | 2 | 3 |
| Krembung | 7 | 26 | 27 | 2 | 2 |
| Porong | 60 | 120 | 48 | 12 | 6 |
| Jabon | 7 | 42 | 22 | 2 | 3 |
| Tanggulangin | 6 | 20 | 24 | 2 | 2 |
| Candi | 7 | 19 | 26 | 1 | 2 |
| Tulangan | 35 | 92 | 48 | 15 | 16 |
| Wonoayu | 9 | 23 | 30 | 2 | 3 |
| Sukodono | 64 | 140 | 69 | 27 | 8 |
| Sidoarjo | 432 | 1203 | 231 | 150 | 36 |
| Buduran | 7 | 16 | 19 | 2 | 2 |
| Sedati | 8 | 27 | 25 | 2 | 2 |
| Waru | 145 | 247 | 78 | 49 | 16 |
| Gedangan | 12 | 30 | 39 | 8 | 2 |
| Taman | 65 | 170 | 104 | 45 | 7 |
| Krian | 81 | 140 | 57 | 24 | 8 |
| Balong Bendo | 70 | 215 | 49 | 17 | 4 |
| Kabupaten Sidoarjo | 1 074 | 2 687 | 972 | 383 | 125 |

Catatan/Note: ...

Sumber/Source: Dinas Kesehatan Kabupaten Sidoarjo/Health Services of Sidoarjo Regency

4.3 AGAMA DAN SOSIAL LAINNYA RELIGION AND OTHER SOCIAL AFFAIRS

Tabel 4.3.1 Jumlah Penduduk Menurut Kecamatan dan Agama yang Dianut, 2019
Population by Subdistrict and Religion, 2019

| Kecamatan Subdistrict | Islam | Protestan Protestant | Katolik Catholic | Hindu | Budha Buddha | Lainnya Others ¹ |
|---------------------------|------------------|-------------------------|---------------------|--------------|-----------------|--------------------------------|
| (1) | (2) | (3) | (4) | (5) | (6) | (7) |
| Tarik | 71 346 | 759 | 88 | 1 | 11 | 1 |
| Prambon | 84 401 | 461 | 191 | 67 | 29 | 8 |
| Krembung | 74 949 | 623 | 86 | 59 | 8 | 6 |
| Porong | 84 365 | 877 | 297 | 59 | 99 | 3 |
| Jabon | 61 023 | 40 | 25 | 1 | - | 3 |
| Tanggulangun | 104 208 | 1 769 | 553 | 66 | 79 | 10 |
| Candi | 160 239 | 5 692 | 2 029 | 462 | 290 | 67 |
| Tulangan | 106 389 | 985 | 234 | 36 | 23 | 16 |
| Wonoayu | 90 265 | 349 | 101 | 12 | 64 | 3 |
| Sukodono | 128 133 | 2 971 | 1 223 | 227 | 87 | 3 |
| Sidoarjo | 205 056 | 14 961 | 6 182 | 721 | 1 722 | 71 |
| Buduran | 102 472 | 3 641 | 1 885 | 235 | 221 | 3 |
| Sedati | 105 191 | 4 400 | 1 693 | 300 | 203 | 1 |
| Waru | 212 360 | 17 177 | 8 724 | 853 | 1 505 | 55 |
| Gedangan | 127 456 | 4 560 | 2 052 | 397 | 313 | 9 |
| Taman | 222 251 | 8 025 | 3 746 | 522 | 639 | 55 |
| Krian | 136 603 | 2 311 | 832 | 85 | 241 | 111 |
| Balong Bendo | 79 170 | 871 | 127 | 17 | 32 | 5 |
| Kabupaten Sidoarjo | 2 155 877 | 70 472 | 30 068 | 4 120 | 5 566 | 430 |

Catatan/Note: ¹ Lainnya termasuk Konghucu dan Kepercayaan

Sumber/Source: Dinas Kependudukan dan Pencatatan Sipil Kabupaten Sidoarjo/ *Population and Civil Registration Agency Sidoarjo*

Tabel
Table 4.3.2**Jumlah Tempat Peribadatan Menurut Kecamatan,
2019**
*Number of Places of Worship by Subdistrict and Religion,
2019*

| Kecamatan Subdistrict | Masjid Mosque | Mushola Pray Room | Gereja Protestan Protestant Church | Gereja Katholik Catholic Church | Pura Temple | Vihara |
|---------------------------|------------------|-------------------------|---|--|----------------|----------|
| (1) | (2) | (3) | (4) | (5) | (6) | (7) |
| Tarik | 80 | | | | - | - |
| Prambon | 39 | | | | - | - |
| Krembung | 75 | | | | - | - |
| Porong | 36 | | | | - | - |
| Jabon | 36 | | | | 1 | - |
| Tanggulangun | 59 | | | | - | - |
| Candi | 55 | | | | - | - |
| Tulangan | 58 | | | | - | - |
| Wonoayu | 55 | | | | - | - |
| Sukodono | 51 | | | | - | - |
| Sidoarjo | 45 | | | | - | - |
| Buduran | 42 | | | | - | - |
| Sedati | 42 | | | | 1 | - |
| Waru | 137 | | | | - | - |
| Gedangan | 98 | | | | - | - |
| Taman | 57 | | | | - | - |
| Krian | 51 | | | | 2 | - |
| Balong Bendo | 127 | | | | - | - |
| Kabupaten Sidoarjo | 1 143 | | | | 4 | - |

Catatan/Note: ...

Sumber/Source: Kementerian Agama Kabupaten Sidoarjo/ Ministry of Religious Affairs of Sidoarjo Regency

Tabel 4.3.3 Jumlah Mubaligh, Chotib dan Penyuluh Agama Menurut Kecamatan, 2019
Number of Preachers, Official Islamic Lectures and Islamic Conelor by Subdistrict, 2019

| Kecamatan Subdistrict | Mubaligh Preacher | Chotib Mosque Official | Penyuluh Agama Islamic Conelor | Jumlah Total |
|---------------------------|----------------------|---------------------------|--------------------------------------|-----------------|
| (1) | (2) | (3) | (4) | (5) |
| Tarik | 21 | 76 | 10 | 107 |
| Prambon | 13 | 83 | 9 | 105 |
| Krebung | 64 | 133 | 9 | 206 |
| Porong | 73 | 109 | 13 | 195 |
| Jabon | 41 | 90 | 11 | 142 |
| Tanggulangun | 81 | 148 | 10 | 239 |
| Candi | 42 | 210 | 11 | 263 |
| Tulangan | 38 | 110 | 9 | 157 |
| Wonoayu | 74 | 175 | 9 | 258 |
| Sukodono | 46 | 123 | 10 | 179 |
| Sidoarjo | 44 | 220 | 11 | 275 |
| Buduran | 50 | 114 | 10 | 174 |
| Sedati | 75 | 115 | 9 | 199 |
| Waru | 86 | 229 | 10 | 325 |
| Gedangan | 32 | 152 | 9 | 193 |
| Taman | 95 | 161 | 9 | 265 |
| Krian | 31 | 132 | 10 | 173 |
| Balong Bendo | 20 | 249 | 9 | 278 |
| Kabupaten Sidoarjo | 926 | 2 629 | 178 | 3 733 |

Catatan/Note: ...

Sumber/Source: Kementerian Agama Kabupaten Sidoarjo/ Ministry of Religious Affairs of Sidoarjo Regency

Tabel 4.3.4 Jumlah Pernikahan Menurut Kecamatan, 2019
Table Number of Marrying by Subdistrict, 2019

| Kecamatan Subdistrict | Nikah Married |
|---------------------------|------------------|
| (1) | (2) |
| Tarik | 580 |
| Prambon | 577 |
| Krembung | 594 |
| Porong | 667 |
| Jabon | 775 |
| Tanggulangun | 570 |
| Candi | 1 170 |
| Tulangan | 458 |
| Wonoayu | 650 |
| Sukodono | 709 |
| Sidoarjo | 1 347 |
| Buduran | 681 |
| Sedati | 859 |
| Waru | 1 530 |
| Gedangan | 1 381 |
| Taman | 780 |
| Krian | 663 |
| Balong Bendo | 1 061 |
| Kabupaten Sidoarjo | 15 052 |

Catatan/Note: ...

Sumber/Source: Kementerian Agama Kabupaten Sidoarjo/ Ministry of Religious Affairs of Sidoarjo Regency

Tabel 4.3.5 Jumlah Jamaah Haji Menurut Kecamatan, 2019
Table Number of Islamic Pilgrimages by Subdistrict, 2019

| Kecamatan Subdistrict | Jamaah Haji Haji Pilgrimages | | |
|---------------------------|---------------------------------|---------------------|-----------------|
| | Laki-laki Male | Perempuan Female | Jumlah Total |
| (1) | (2) | (3) | (4) |
| Tarik | 26 | 21 | 47 |
| Prambon | 32 | 37 | 69 |
| Krembung | 51 | 47 | 98 |
| Porong | 40 | 50 | 90 |
| Jabon | 34 | 41 | 75 |
| Tanggulangin | 43 | 47 | 90 |
| Candi | 54 | 68 | 122 |
| Tulangan | 37 | 63 | 100 |
| Wonoayu | 48 | 72 | 120 |
| Sukodono | 78 | 81 | 159 |
| Sidoarjo | 140 | 153 | 293 |
| Buduran | 50 | 58 | 108 |
| Sedati | 47 | 80 | 127 |
| Waru | 112 | 134 | 246 |
| Gedangan | 41 | 49 | 90 |
| Taman | 93 | 117 | 210 |
| Krian | 51 | 55 | 106 |
| Balong Bendo | 25 | 26 | 51 |
| Kabupaten Sidoarjo | 1 002 | 1 199 | 2 201 |

Catatan/Note: ...

Sumber/Source: Kementerian Agama Kabupaten Sidoarjo/ Ministry of Religious Affairs of Sidoarjo Regency

Tabel 4.3.6
Table

Jumlah Taman Pendidikan Al-Qur'an (TPQ) Menurut Kecamatan, 2019
Number of Quran Education School (QES) by Subdistrict, 2019

| Kecamatan Subdistrict | TPQ QES | Santri Pupils | Guru Teachers |
|---------------------------|--------------|------------------|------------------|
| (1) | (2) | (3) | (4) |
| Tarik | 76 | 5 802 | 360 |
| Prambon | 117 | 7 714 | 451 |
| Krembung | 75 | 9 397 | 359 |
| Porong | 69 | 7 815 | 331 |
| Jabon | 74 | 6 155 | 330 |
| Tanggulangin | 64 | 6 525 | 364 |
| Candi | 118 | 12 162 | 495 |
| Tulangan | 102 | 9 410 | 396 |
| Wonoayu | 67 | 6 513 | 400 |
| Sukodono | 105 | 9 152 | 641 |
| Sidoarjo | 112 | 10 460 | 583 |
| Buduran | 70 | 6 433 | 361 |
| Sedati | 85 | 6 498 | 376 |
| Waru | 103 | 8 651 | 913 |
| Gedangan | 106 | 12 654 | 683 |
| Taman | 145 | 13 602 | 962 |
| Krian | 97 | 10 150 | 570 |
| Balong Bendo | 66 | 5 796 | 318 |
| Kabupaten Sidoarjo | 1 651 | 154 889 | 8 893 |

Catatan/Note: ...

Sumber/Source: Kementerian Agama Kabupaten Sidoarjo/ Ministry of Religious Affairs of Sidoarjo Regency

Tabel 4.3.7 Jumlah Pondok Pesantren dan Santri Menurut Kecamatan, 2019
Table *Number of Islamic Boarding School and Pupils by Subdistrict, 2019*

| Kecamatan Subdistrict | Pondok Pesantren Islamic Boarding School | Santri Pupils |
|---------------------------|---|------------------|
| (1) | (2) | (3) |
| Tarik | 4 | 420 |
| Prambon | 9 | 535 |
| Krembung | 7 | 850 |
| Porong | 8 | 1 100 |
| Jabon | 8 | 1 225 |
| Tanggulangin | 6 | 2 900 |
| Candi | 5 | 950 |
| Tulangan | 8 | 672 |
| Wonoayu | 8 | 575 |
| Sukodono | 8 | 520 |
| Sidoarjo | 10 | 2 750 |
| Buduran | 8 | 1 500 |
| Sedati | 1 | 500 |
| Waru | 8 | 1 575 |
| Gedangan | 4 | 439 |
| Taman | 10 | 1 117 |
| Krian | 5 | 2 225 |
| Balong Bendo | 3 | 350 |
| Kabupaten Sidoarjo | 120 | 20 203 |

Catatan/Note: ...

Sumber/Source: Kementerian Agama Kabupaten Sidoarjo/ Ministry of Religious Affairs of Sidoarjo Regency

Tabel 4.3.8 Jumlah Perkara Diterima dan Diputus di Pengadilan Agama <emurut Jenis Perkara, 2019
Table *Number of Cases Recieved and Decided by Case Type, 2019*

| Bulan Month | Perkara Diterima Cases Recieved | | Perkara Diputus Cases Decided | |
|---------------------------|------------------------------------|--------------|----------------------------------|--------------|
| | Cerai Gugat | Cerai Talak | Cerai Gugat | Cerai Talak |
| (1) | (2) | (3) | (4) | (5) |
| Januari/ January | 447 | 176 | 239 | 100 |
| Februari/ February | 264 | 110 | 258 | 99 |
| Maret/ March | 248 | 118 | 245 | 103 |
| April/ April | 233 | 177 | 168 | 68 |
| Mei/ May | 163 | 71 | 266 | 130 |
| Juni/ June | 278 | 96 | 150 | 54 |
| Juli/ July | 368 | 140 | 330 | 124 |
| Agustus/ August | 283 | 107 | 319 | 124 |
| September/ September | 288 | 139 | 263 | 99 |
| Oktober/ October | 354 | 125 | 259 | 111 |
| Nopember/ November | 253 | 115 | 306 | 124 |
| Desember/ December | 113 | 63 | 234 | 107 |
| Kabupaten Sidoarjo | 3 292 | 1 437 | 3 037 | 1 243 |

Catatan/Note: ...

Sumber/Source: Pengadilan Agama Kabupaten Sidoarjo/Religious Court of Sidoarjo Regency

Tabel 4.3.9 Jumlah Desa¹/Kelurahan yang Mengalami Bencana Alam² Menurut Kecamatan, 2011– 2018
Number of Villages¹ that Had Natural Disaster² by Subdistrict, 2011– 2018

| Kecamatan Subdistrict | Banjir/Flood | | |
|---------------------------|--------------|-----------|-----------|
| | 2011 | 2014 | (nPodes) |
| (1) | (2) | (3) | (4) |
| Tarik | - | - | - |
| Prambon | - | - | 1 |
| Krembung | - | 4 | - |
| Porong | 1 | - | 8 |
| Jabon | 1 | 4 | 5 |
| Tanggulangin | 8 | 10 | 13 |
| Candi | - | 7 | 5 |
| Tulangan | - | 1 | 5 |
| Wonoayu | 2 | - | - |
| Sukodono | - | - | 2 |
| Sidoarjo | 17 | 11 | 15 |
| Buduran | - | - | 6 |
| Sedati | - | - | 7 |
| Waru | - | 4 | 11 |
| Gedangan | - | - | - |
| Taman | - | 2 | 10 |
| Krian | 1 | - | 2 |
| Balong Bendo | - | - | - |
| Kabupaten Sidoarjo | 30 | 43 | 90 |

Lanjutan Tabel/*Continued Table* 4.3.9

| Kecamatan <i>Subdistrict</i> | Gempa Bumi/ <i>Earthquake</i> | | |
|---------------------------------|-------------------------------|------|------|
| | 2011 | 2014 | 2018 |
| (1) | (5) | (6) | (7) |
| Tarik | - | - | - |
| Prambon | - | - | - |
| Krebung | - | - | - |
| Porong | - | - | - |
| Jabon | - | - | - |
| Tanggulangin | - | - | - |
| Candi | - | - | - |
| Tulangan | - | - | - |
| Wonoayu | - | - | - |
| Sukodono | - | - | - |
| Sidoarjo | - | - | - |
| Buduran | - | - | - |
| Sedati | - | - | - |
| Waru | - | - | - |
| Gedangan | - | - | - |
| Taman | - | - | - |
| Krian | - | - | - |
| Balong Bendo | - | - | - |
| Kabupaten Sidoarjo | - | - | - |

Lanjutan Tabel/Continued Table 4.3.9

| Kecamatan Subdistrict | Tanah Longsor/Landslide | | |
|---------------------------|-------------------------|----------|----------|
| | 2011 | 2014 | 2018 |
| (1) | (8) | (9) | (10) |
| Tarik | - | - | - |
| Prambon | - | - | - |
| Krembung | - | - | - |
| Porong | - | - | - |
| Jabon | - | - | - |
| Tanggulangin | - | - | - |
| Candi | - | - | - |
| Tulangan | - | - | - |
| Wonoayu | - | - | - |
| Sukodono | - | - | - |
| Sidoarjo | - | - | - |
| Buduran | - | - | - |
| Sedati | - | - | - |
| Waru | - | - | - |
| Gedangan | - | - | - |
| Taman | - | - | - |
| Krian | - | - | - |
| Balong Bendo | - | - | - |
| Kabupaten Sidoarjo | - | - | - |

Catatan/Note: ¹ Desa pada tabel ini termasuk Unit Permukiman Transmigrasi (UPT) yang masih dibina oleh kementerian terkait dan nagari di Provinsi Sumatera Barat/Villages in this table are included in Transmigration Settlement Unit which is still fostered by the relevant ministries and the nagari in the Province of Sumatera Barat

² Terjadi dalam tiga tahun terakhir sampai dengan saat pencacahan/Occured during the last three years by the time of enumeration

Sumber/Source: BPS, Pendataan Potensi Desa (Podes)/BPS-Statistics Indonesia, Village Potential Data Collecting

Tabel 4.3.10
Table

Jumlah Laporan Kejadian Kebakaran Menurut Kecamatan, 2019
Number of Fire Accidents Reported by Subdistrict, 2019

| Kecamatan Subdistrict | Jumlah Kejadian Number of Accidents | Kerusakan Bangunan Building Damages | | | Korban Jiwa Casualties | |
|---------------------------|--|--|--------------------|-----------------|---------------------------|--------------------|
| | | Berat Severe | Sedang Moderate | Ringan Minor | Luka Injured | Meninggal Death |
| (1) | (2) | (3) | (4) | (5) | (6) | (7) |
| Tarik | - | - | - | - | - | - |
| Prambon | - | - | - | - | - | - |
| Krebung | - | - | - | - | - | - |
| Porong | - | - | - | - | - | - |
| Jabon | - | - | - | - | - | - |
| Tanggulangun | - | - | - | - | - | - |
| Candi | - | - | - | - | - | - |
| Tulangan | - | - | - | - | - | - |
| Wonoayu | - | - | - | - | - | - |
| Sukodono | - | - | - | - | - | - |
| Sidoarjo | - | - | - | - | - | - |
| Buduran | - | - | - | - | - | - |
| Sedati | - | - | - | - | - | - |
| Waru | - | - | - | - | - | - |
| Gedangan | - | - | - | - | - | - |
| Taman | - | - | - | - | - | - |
| Krian | - | - | - | - | - | - |
| Balong Bendo | - | - | - | - | - | - |
| Kabupaten Sidoarjo | - | - | - | - | - | - |

Catatan/Note: ...

Sumber/Source: BPBD Kabupaten Sidoarjo/Regional Disaster Mitigation Services of Sidoarjo Regency

Tabel 4.3.11 Jumlah Laporan Kejadian Banjir Menurut Kecamatan, 2019
Table *Number of Flood Accidents Reported by Subdistrict, 2019*

| Kecamatan Subdistrict | Jumlah Kejadian Number of Accidents | Kerusakan Bangunan Building Damages | | | Korban Jiwa Casualties | |
|---------------------------|--|--|--------------------|-----------------|---------------------------|--------------------|
| | | Berat Severe | Sedang Moderate | Ringan Minor | Luka Injured | Meninggal Death |
| (1) | (2) | (3) | (4) | (5) | (6) | (7) |
| Tarik | - | - | - | - | - | - |
| Prambon | - | - | - | - | - | - |
| Krembung | - | - | - | - | - | - |
| Porong | 3 | - | - | - | - | - |
| Jabon | - | - | - | - | - | - |
| Tanggulangun | - | - | - | - | - | - |
| Candi | - | - | - | - | - | - |
| Tulangan | - | - | - | - | - | - |
| Wonoayu | - | - | - | - | - | - |
| Sukodono | - | - | - | - | - | - |
| Sidoarjo | - | - | - | - | - | - |
| Buduran | 1 | - | - | - | - | - |
| Sedati | 2 | - | - | - | - | - |
| Waru | 1 | - | - | - | - | - |
| Gedangan | 1 | - | - | - | - | - |
| Taman | 1 | - | - | - | - | - |
| Krian | - | - | - | - | - | - |
| Balong Bendo | - | - | - | - | - | - |
| Kabupaten Sidoarjo | 9 | - | - | - | - | - |

Catatan/Note: ...

Sumber/Source: BPBD Kabupaten Sidoarjo/Regional Disaster Mitigation Services of Sidoarjo Regency

Tabel 4.3.12
Table

Jumlah Laporan Kejadian Angin Kencang Menurut Kecamatan, 2019
Number of Hurricane Accidents Reported by Subdistrict, 2019

| Kecamatan Subdistrict | Jumlah Kejadian Number of Accidents | Kerusakan Bangunan Building Damages | | | Korban Jiwa Casualties | |
|---------------------------|--|--|--------------------|-----------------|---------------------------|--------------------|
| | | Berat Severe | Sedang Moderate | Ringan Minor | Luka Injured | Meninggal Death |
| (1) | (2) | (3) | (4) | (5) | (6) | (7) |
| Tarik | - | - | - | - | - | - |
| Prambon | 1 | - | - | 97 | - | - |
| Krembung | - | - | - | - | - | - |
| Porong | 1 | - | - | 11 | - | - |
| Jabon | 1 | - | - | 7 | - | - |
| Tanggulangin | 3 | - | - | 84 | - | - |
| Candi | 2 | - | - | 19 | - | - |
| Tulangan | 3 | - | - | 74 | - | - |
| Wonoayu | 4 | - | - | 36 | - | - |
| Sukodono | 2 | - | - | 34 | - | - |
| Sidoarjo | 1 | - | - | 1 | - | - |
| Buduran | 2 | - | - | 60 | - | - |
| Sedati | 3 | - | - | 120 | - | - |
| Waru | 2 | - | - | 209 | - | - |
| Gedangan | - | - | - | - | - | - |
| Taman | - | - | - | - | - | - |
| Krian | - | - | - | - | - | - |
| Balong Bendo | - | - | - | - | - | - |
| Kabupaten Sidoarjo | 25 | - | - | 752 | - | - |

Catatan/Note: ...

Sumber/Source: BPBD Kabupaten Sidoarjo/Regional Disaster Mitigation Services of Sidoarjo Regency

Tabel 4.3.13 Jumlah Gugus Depan dan Anggota Pramuka Menurut Kecamatan, 2019
Table *Number of Scout Training Center and Scout Member by Subdistrict, 2019*

| Kecamatan Subdistrict | Gugus Depan Scout Training Center | Pembina Source of Trainer | | | |
|---------------------------|--|--|-----------------------|----------------------------|--------------------|
| | | Majelis Pembimbing Counseling Board | Andalan Instructor | Pembina Scout Master | Pelatih Trainer |
| (1) | (2) | (3) | (4) | (5) | (6) |
| Tarik | 102 | 107 | 51 | 73 | 26 |
| Prambon | 55 | 60 | 61 | 68 | 32 |
| Krembung | 99 | 104 | 36 | 90 | 51 |
| Porong | 82 | 87 | 34 | 95 | 40 |
| Jabon | 62 | 67 | 32 | 84 | 34 |
| Tanggulangin | 132 | 137 | 48 | 93 | 43 |
| Candi | 120 | 125 | 37 | 109 | 54 |
| Tulangan | 98 | 103 | 52 | 147 | 37 |
| Wonoayu | 71 | 76 | 42 | 69 | 48 |
| Sukodono | 17 | 22 | 37 | 102 | 78 |
| Sidoarjo | 134 | 139 | 51 | 196 | 140 |
| Buduran | 107 | 112 | 43 | 155 | 50 |
| Sedati | 90 | 95 | 36 | 85 | 47 |
| Waru | 67 | 72 | 32 | 109 | 112 |
| Gedangan | 109 | 114 | 33 | 93 | 41 |
| Taman | 71 | 76 | 37 | 152 | 93 |
| Krian | 167 | 172 | 46 | 132 | 51 |
| Balong Bendo | 74 | 79 | 32 | 86 | 25 |
| Kabupaten Sidoarjo | 1 657 | 1 747 | 740 | 1 938 | 1 002 |

Catatan/Note: ...

Sumber/Source: Kwartir Cabang Pramuka Kabupaten Sidoarjo/The Scout Association, Branch of Sidoarjo Regency

Tabel 4.3.14 Jumlah Pendega, Penegak, Penggalang dan Siaga Pramuka Menurut Kecamatan, 2019
Number Scout by Level and Subdistrict, 2019

| Kecamatan Subdistrict | Anak Didik/ Sasaran Didik Scout Trainees | | | | Jumlah Total |
|---------------------------|---|--------------|---------------|---------------|-----------------|
| | Pendega | Penegak | Penggalang | Siaga | |
| (1) | (2) | (3) | (4) | (5) | (6) |
| Tarik | 10 | 213 | 4 649 | 4 251 | 9 123 |
| Prambon | 9 | 184 | 3 044 | 3 522 | 6 759 |
| Krebung | 9 | 266 | 2 582 | 2 590 | 5 447 |
| Porong | 10 | 338 | 3 751 | 3 461 | 7 560 |
| Jabon | 8 | 269 | 2 852 | 2 367 | 5 496 |
| Tanggulangin | 4 | 163 | 3 682 | 2 451 | 6 300 |
| Candi | - | 795 | 1 536 | 1 179 | 3 510 |
| Tulangan | 17 | 423 | 3 572 | 3 312 | 7 324 |
| Wonoayu | 5 | 118 | 4 227 | 3 441 | 7 791 |
| Sukodono | 10 | 168 | 5 296 | 2 874 | 8 348 |
| Sidoarjo | 52 | 757 | 4 821 | 4 971 | 10 601 |
| Buduran | 21 | 461 | 4 573 | 4 196 | 9 251 |
| Sedati | 10 | 268 | 3 582 | 3 282 | 7 142 |
| Waru | 14 | 726 | 4 940 | 4 824 | 10 504 |
| Gedangan | 14 | 233 | 3 672 | 3 480 | 7 399 |
| Taman | 27 | 740 | 5 231 | 4 755 | 10 753 |
| Krian | 21 | 764 | 4 935 | 4 760 | 10 480 |
| Balong Bendo | 7 | 167 | 3 258 | 2 459 | 5 891 |
| Kabupaten Sidoarjo | 248 | 7 053 | 70 203 | 62 175 | 139 679 |

Catatan/Note: ...

Sumber/Source: Kwartir Cabang Pramuka Kabupaten Sidoarjo/The Scout Association, Branch of Sidoarjo Regency

Tabel 4.3.15 Jumlah Dokter/Bidan Praktek Swasta, Apotik dan Posyandu Yang Memberi Pelayanan KB Menurut Kecamatan, 2019
Number of Doctor/Midwife, Dispensary and Posyandu for Giving Family Planning Service by Subdistrict, 2019

| Kecamatan Subdistrict | Praktek Swasta/Private | | | | | |
|---------------------------|------------------------|------------------|-----------|----------|------------------|-------------------------|
| | Dokter Doctor | Bidan Midwife | PKB | PLKB | Apotik Apotic | Toko Obat Dispensary |
| (1) | (2) | (3) | (4) | (5) | (6) | (7) |
| Tarik | 9 | 23 | 3 | - | - | - |
| Prambon | 9 | 23 | 5 | - | - | - |
| Kremlung | 11 | 32 | 6 | - | - | - |
| Porong | 4 | 7 | 3 | - | - | - |
| Jabon | 5 | 4 | 3 | - | - | - |
| Tanggulangin | 14 | 28 | 3 | - | - | - |
| Candi | 2 | 25 | 5 | - | - | - |
| Tulangan | 10 | 27 | 4 | - | - | - |
| Wonoayu | 6 | 30 | 4 | - | - | - |
| Sukodono | 11 | 35 | 5 | - | - | - |
| Sidoarjo | 14 | 39 | 5 | - | - | - |
| Buduran | 6 | 5 | 4 | - | - | - |
| Sedati | 7 | - | 4 | - | - | - |
| Waru | 7 | 7 | 5 | - | - | - |
| Gedangan | 30 | 16 | 4 | - | - | - |
| Taman | 24 | 66 | 5 | - | - | - |
| Krian | - | 12 | 4 | - | - | - |
| Balong Bendo | - | - | 4 | - | - | - |
| Kabupaten Sidoarjo | 169 | 379 | 76 | - | - | - |

Catatan/Note: ...

Sumber/Source: Dinas Pemberdayaan Perempuan dan Perlindungan Anak, KB Kabupaten Sidoarjo/Woman Empowerment and Child Protection, Family Planning Services of Sidoarjo Regency

Lanjutan Tabel/*Continued Table* 4.3.15

| Kecamatan Subdistrict | Posyandu | PPKBD | Sub-PPKBD | PLKB | Kelompok KB |
|---------------------------|----------|------------|--------------|--------------|----------------|
| (1) | (8) | (9) | (10) | (11) | (12) |
| Tarik | - | 20 | 135 | 327 | - |
| Prambon | - | 20 | 154 | 349 | - |
| Krebung | - | 19 | 122 | 136 | - |
| Porong | - | 17 | 146 | - | - |
| Jabon | - | 14 | 107 | 224 | - |
| Tanggulangin | - | 18 | 319 | 319 | - |
| Candi | - | 24 | 321 | 725 | - |
| Tulangan | - | 22 | 400 | 432 | - |
| Wonoayu | - | 23 | 152 | 336 | - |
| Sukodono | - | 19 | 265 | 599 | - |
| Sidoarjo | - | 24 | 202 | - | - |
| Buduran | - | 15 | 214 | 402 | - |
| Sedati | - | 16 | 182 | - | - |
| Waru | - | 17 | 202 | 797 | - |
| Gedangan | - | 15 | 204 | 506 | - |
| Taman | - | 24 | 416 | 785 | - |
| Krian | - | 22 | 225 | - | - |
| Balong Bendo | - | 20 | 134 | 350 | - |
| Kabupaten Sidoarjo | - | 349 | 3 900 | 6 287 | - |

Tabel 4.3.16 Jumlah Peserta KB Baru Menurut Jenis Kontrasepsi dan Kecamatan, 2019
Table Number of New Participant of Family Planning Program by Type and Subdistrict, 2019

| Kecamatan Subdistrict | Jenis Kontrasepsi MKJP/Kinds of Contraceptives | | | | |
|---------------------------|--|------------------|------------------|---------------------|-------------------------|
| | IUD IUD | MOP Tubektomy | MOW Fasectomy | Implant Inplants | Sub Jumlah Sub Total |
| (1) | (2) | (3) | (4) | (5) | (6) |
| Tarik | 35 | - | 29 | 32 | 96 |
| Prambon | 79 | 1 | 19 | 158 | 257 |
| Krembung | 147 | - | 21 | 149 | 317 |
| Porong | 118 | - | 44 | 92 | 254 |
| Jabon | 54 | - | - | 70 | 124 |
| Tanggulangin | 55 | - | 2 | 122 | 179 |
| Candi | 140 | 2 | 24 | 210 | 376 |
| Tulangan | 202 | - | 21 | 216 | 439 |
| Wonoayu | 38 | - | 5 | 30 | 73 |
| Sukodono | 327 | 1 | 182 | 160 | 670 |
| Sidoarjo | 851 | 1 | 679 | 177 | 1 708 |
| Buduran | 42 | 1 | 3 | 167 | 213 |
| Sedati | 94 | 1 | 14 | 118 | 227 |
| Waru | 425 | 1 | 29 | 281 | 736 |
| Gedangan | 114 | - | 4 | 148 | 266 |
| Taman | 248 | - | 126 | 132 | 506 |
| Krian | 120 | 2 | 24 | 149 | 295 |
| Balong Bendo | 157 | - | 189 | 136 | 482 |
| Kabupaten Sidoarjo | 3 246 | 10 | 1 415 | 2 547 | 7 218 |

Catatan/Note: ...

Sumber/Source: Dinas Pemberdayaan Perempuan dan Perlindungan Anak, KB Kabupaten Sidoarjo/Woman Empowerment and Child Protection, Family Planning Services of Sidoarjo Regency

Lanjutan Tabel/*Continued Table* 4.3.16

| Kecamatan <i>Subdistrict</i> | Jenis Kontrasepsi Non MKJP/ <i>Kinds of Contraceptives</i> | | | | Jumlah <i>Total</i> (6)+(10) |
|---------------------------------|--|---------------------|-------------------------|--------------------------------|------------------------------------|
| | Suntik <i>Injection</i> | PIL <i>Pills</i> | Condom <i>Condom</i> | Sub Jumlah <i>Sub Total</i> | |
| (1) | (7) | (8) | (9) | (10) | (11) |
| Tarik | 803 | 309 | 7 | 1 119 | 1 215 |
| Prambon | 1 881 | 443 | 31 | 2 355 | 2 612 |
| Krembung | 680 | 794 | 65 | 1 539 | 1 856 |
| Porong | 720 | 265 | 16 | 1 001 | 1 255 |
| Jabon | 991 | 354 | 3 | 1 348 | 1 472 |
| Tanggulangun | 1 259 | 90 | 3 | 1 352 | 1 531 |
| Candi | 2 134 | 570 | 33 | 2 737 | 3 113 |
| Tulangan | 1 108 | 469 | 18 | 1 595 | 2 034 |
| Wonoayu | 1 312 | 109 | 13 | 1 434 | 1 507 |
| Sukodono | 1 747 | 214 | 59 | 2 020 | 2 690 |
| Sidoarjo | 2 869 | 586 | 83 | 3 538 | 5 246 |
| Buduran | 1 214 | 566 | 17 | 1 797 | 2 010 |
| Sedati | 664 | 209 | 59 | 932 | 1 159 |
| Waru | 2 658 | 1 499 | 147 | 4 304 | 5 040 |
| Gedangan | 1 998 | 339 | 13 | 2 350 | 2 616 |
| Taman | 2 704 | 682 | - | 3 386 | 3 892 |
| Krian | 1 553 | 507 | 37 | 2 097 | 2 392 |
| Balong Bendo | 891 | 206 | 13 | 1 110 | 1 592 |
| Kabupaten Sidoarjo | 27 186 | 8 211 | 617 | 36 014 | 43 232 |

Tabel 4.3.17 **Pencapaian Program KB Menurut Kecamatan, 2019**
Table **4.3.17** **Realization of Family Planning Program by Subdistrict, 2019**

| Kecamatan Subdistrict | Peserta KB Aktif MKJP/Active Current User | | | | |
|---------------------------|---|------------------|------------------|---------------------|-------------------------|
| | IUD IUD | MOP Tubektomy | MOW Fasectomy | Implant Inplants | Sub Jumlah Sub Total |
| (1) | (2) | (3) | (4) | (5) | (6) |
| Tarik | 575 | 10 | 773 | 601 | 1 959 |
| Prambon | 802 | 23 | 631 | 945 | 2 401 |
| Krembung | 1 552 | 37 | 928 | 1 073 | 3 590 |
| Porong | 950 | 25 | 434 | 296 | 1 705 |
| Jabon | 448 | 6 | 383 | 537 | 1 374 |
| Tanggulangin | 880 | 16 | 642 | 660 | 2 198 |
| Candi | 2 100 | 34 | 1 552 | 935 | 4 621 |
| Tulangan | 1 590 | 25 | 841 | 847 | 3 303 |
| Wonoayu | 1 079 | 16 | 1 079 | 912 | 3 086 |
| Sukodono | 2 170 | 81 | 1 736 | 1 311 | 5 298 |
| Sidoarjo | 5 565 | 75 | 2 426 | 1 920 | 9 986 |
| Buduran | 1 284 | 41 | 985 | 939 | 3 249 |
| Sedati | 2 055 | 85 | 770 | 1 152 | 4 062 |
| Waru | 9 786 | 85 | 2 430 | 2 294 | 14 595 |
| Gedangan | 2 490 | 16 | 1 565 | 1 720 | 5 791 |
| Taman | 6 592 | 26 | 2 784 | 1 779 | 11 181 |
| Krian | 2 196 | 22 | 1 108 | 1 487 | 4 813 |
| Balong Bendo | 573 | 10 | 579 | 496 | 1 658 |
| Kabupaten Sidoarjo | 42 687 | 633 | 21 646 | 19 904 | 84 870 |

Catatan/Note: ...

Sumber/Source: Dinas Pemberdayaan Perempuan dan Perlindungan Anak, KB Kabupaten Sidoarjo/Woman Empowerment and Child Protection, Family Planning Services of Sidoarjo Regency

Lanjutan Tabel/*Continued Table 4.3.17*

| Kecamatan Subdistrict | Peserta KB Aktif Non MKJP/Active current User | | | | Jumlah Total (6)+(10) |
|---------------------------|---|---------------|------------------|-------------------------|-----------------------------|
| | Suntik Injection | PIL Pills | Condom Condom | Sub Jumlah Sub Total | |
| (1) | (7) | (8) | (9) | (10) | (11) |
| Tarik | 8 698 | 2 707 | 72 | 11 477 | 13 436 |
| Prambon | 7 864 | 1 236 | 77 | 9 177 | 11 578 |
| Krembung | 5 968 | 3 677 | 182 | 9 827 | 13 417 |
| Porong | 6 216 | 1 597 | 62 | 7 875 | 9 580 |
| Jabon | 6 010 | 1 738 | 36 | 7 784 | 9 158 |
| Tanggulangin | 8 520 | 1 612 | 64 | 10 196 | 12 394 |
| Candi | 12 087 | 4 110 | 708 | 16 905 | 21 526 |
| Tulangan | 7 763 | 2 733 | 161 | 10 657 | 13 960 |
| Wonoayu | 11 430 | 1 482 | 3 | 12 915 | 16 001 |
| Sukodono | 12 832 | 2 893 | 404 | 16 129 | 21 427 |
| Sidoarjo | 13 114 | 4 244 | 581 | 17 939 | 27 925 |
| Buduran | 7 535 | 2 618 | 335 | 10 488 | 13 737 |
| Sedati | 6 567 | 2 628 | 255 | 9 450 | 13 512 |
| Waru | 14 592 | 5 519 | 487 | 20 598 | 35 193 |
| Gedangan | 9 800 | 3 304 | 125 | 13 229 | 19 020 |
| Taman | 14 665 | 4 801 | 172 | 19 638 | 30 819 |
| Krian | 10 968 | 4 014 | 79 | 15 061 | 19 874 |
| Balong Bendo | 6 620 | 2 218 | 62 | 8 900 | 10 558 |
| Kabupaten Sidoarjo | 171 249 | 53 131 | 3 865 | 228 245 | 313 115 |

Tabel 4.3.18 **Pencapaian Peserta KB Aktif Mandiri Menurut Kecamatan, 2019**
Table **4.3.18** **Realization of Private Family Planning Program by Subdistrict, 2019**

| Kecamatan Subdistrict | Peserta Keluarga Berencana Aktif/Active Current User | | |
|---------------------------|--|-------------------|-----------------|
| | Pemerintah State | Swasta Private | Jumlah Total |
| (1) | (2) | (3) | (6) |
| Tarik | 6 340 | 7 096 | 13 436 |
| Prambon | 1 310 | 10 268 | 11 578 |
| Krembung | 5 862 | 7 555 | 13 417 |
| Porong | 2 974 | 6 606 | 9 580 |
| Jabon | 2 390 | 6 768 | 9 158 |
| Tanggulangin | 1 830 | 10 564 | 12 394 |
| Candi | 4 305 | 17 221 | 21 526 |
| Tulangan | 3 950 | 10 010 | 13 960 |
| Wonoayu | 4 870 | 10 848 | 15 718 |
| Sukodono | 4 958 | 16 469 | 21 427 |
| Sidoarjo | 8 631 | 19 294 | 27 925 |
| Buduran | 2 746 | 10 991 | 13 737 |
| Sedati | 5 652 | 7 803 | 13 455 |
| Waru | 17 712 | 17 481 | 35 193 |
| Gedangan | 6 649 | 12 371 | 19 020 |
| Taman | 10 849 | 19 970 | 30 819 |
| Krian | 5 759 | 14 115 | 19 874 |
| Balong Bendo | 1 407 | 9 151 | 10 558 |
| Kabupaten Sidoarjo | 98 194 | 214 581 | 312 775 |

Catatan/Note: ...

Sumber/Source: Dinas Pemberdayaan Perempuan dan Perlindungan Anak, KB Kabupaten Sidoarjo/Woman Empowerment and Child Protection, Family Planning Services of Sidoarjo Regency

Tabel 4.3.19
Table

Darah Yang Disalurkan ke Bagian Yang Menurut Bulan, 2019
Distribution of Blood Supply to Medical Division by Month, 2019

| Bulan Month | Tujuan Penyaluran Direction | | |
|---------------------------|--------------------------------|--------------------------|---------------------|
| | Bedah Surgery | Kandungan Gynaecology | Interne Internal |
| (1) | (2) | (3) | (4) |
| Januari/ January | 809 | 202 | 2 183 |
| Februari/ February | 715 | 179 | 1 930 |
| Maret/ March | 803 | 200 | 2 168 |
| April/ April | 735 | 184 | 1 985 |
| Mei/ May | 880 | 220 | 2 375 |
| Juni/ June | 688 | 172 | 1 858 |
| Juli/ July | 699 | 175 | 1 887 |
| Agustus/ August | 689 | 172 | 1 860 |
| September/ September | 624 | 156 | 1 685 |
| Oktober/ October | 627 | 157 | 1 693 |
| Nopember/ November | 636 | 159 | 1 716 |
| Desember/ December | 622 | 156 | 1 680 |
| Kabupaten Sidoarjo | 8 527 | 2 132 | 23 020 |

Catatan/Note: ...

Sumber/Source: Palang Merah Indonesia Cabang Sidoarjo/Indonesian Red Cross Subdivision Sidoarjo

Lanjutan Tabel/Continued Table 4.3.19

| Bulan Month | Tujuan Penyaluran Direction | | Jumlah Total |
|---------------------------|--------------------------------|-------------------|-----------------|
| | Kamar Anak Children Room | Lainnya Others | |
| (1) | (5) | (6) | (7) |
| Januari/ January | 728 | 121 | 4 043 |
| Februari/ February | 643 | 107 | 3 574 |
| Maret/ March | 723 | 120 | 4 014 |
| April/ April | 662 | 112 | 3 678 |
| Mei/ May | 792 | 132 | 4 399 |
| Juni/ June | 619 | 103 | 3 440 |
| Juli/ July | 629 | 105 | 3 495 |
| Agustus/ August | 620 | 103 | 3 444 |
| September/ September | 562 | 94 | 3 121 |
| Oktober/ October | 565 | 94 | 3 136 |
| Nopember/ November | 572 | 95 | 3 178 |
| Desember/ December | 560 | 100 | 3 118 |
| Kabupaten Sidoarjo | 7 675 | 1 286 | 42 640 |

Tabel
Table 4.3.20

Pasien Darah dan Rata-rata Yang Diterima Pasien Menurut Bulan, 2019
Blood Patients and Average of Blood Patient Recieved by Month, 2019

| Bulan Month | Pasien Patient | Jumlah Darah (dalam bag) Blood (in Bag) | Rata-rata Diterima Average of Blood Recieved | Dropping ke Daerah Lain Send to Other Region |
|---------------------------|-------------------|---|---|---|
| (1) | (2) | (3) | (4) | (5) |
| Januari/ January | 1 558 | 4 043 | 2,59 | - |
| Februari/ February | 1 339 | 3 574 | 2,67 | - |
| Maret/ March | 1 650 | 4 014 | 2,43 | - |
| April/ April | 1 547 | 3 678 | 2,38 | - |
| Mei/ May | 1 571 | 4 399 | 2,80 | 380 |
| Juni/ June | 1 420 | 3 440 | 2,42 | - |
| Juli/ July | 1 412 | 3 495 | 2,48 | - |
| Agustus/ August | 1 363 | 3 444 | 2,53 | 665 |
| September/ September | 1 270 | 3 121 | 2,46 | - |
| Oktober/ October | 1 269 | 3 136 | 2,47 | - |
| Nopember/ November | 1 329 | 3 178 | 2,39 | 500 |
| Desember/ December | 1 306 | 3 118 | 2,39 | 830 |
| Kabupaten Sidoarjo | 17 034 | 42 640 | 2,50 | 2 375 |

Catatan/Note: ...

Sumber/Source: Palang Merah Indonesia Cabang Sidoarjo/Indonesian Red Cross Subdivision Sidoarjo

Tabel 4.3.21 **Penyumbang Darah Menurut Jenis Golongan Darah dan Bulan, 2019**
Table **Blood Donor by Blood Category and Month, 2019**

| Bulan Month | Golongan Darah Blood Category | | | | Jumlah Total |
|---------------------------|----------------------------------|---------------|---------------|--------------|-----------------|
| | A | B | O | AB | |
| (1) | (2) | (3) | (4) | (5) | (6) |
| Januari/ January | 706 | 986 | 1 181 | 188 | 3 061 |
| Februari/ February | 665 | 923 | 1 171 | 201 | 2 960 |
| Maret/ March | 714 | 951 | 1 145 | 217 | 3 027 |
| April/ April | 825 | 1 071 | 1 466 | 266 | 3 628 |
| Mei/ May | 530 | 750 | 953 | 183 | 2 416 |
| Juni/ June | 618 | 792 | 1 003 | 179 | 2 592 |
| Juli/ July | 908 | 1 306 | 1 646 | 296 | 4 156 |
| Agustus/ August | 657 | 925 | 1 128 | 193 | 2 903 |
| September/ September | 734 | 988 | 1 325 | 240 | 3 287 |
| Oktober/ October | 661 | 917 | 1 187 | 217 | 2 982 |
| Nopember/ November | 672 | 896 | 1 180 | 199 | 2 947 |
| Desember/ December | 660 | 983 | 1 191 | 224 | 3 058 |
| Kabupaten Sidoarjo | 8 350 | 11 488 | 14 576 | 2 603 | 37 017 |

Catatan/Note: ...

Sumber/Source: Palang Merah Indonesia Cabang Sidoarjo/Indonesian Red Cross Subdivision Sidoarjo

Tabel 4.3.22 Jumlah Panti Asuhan dan Anak Asuh Menurut Kecamatan, 2019
Table *Number of Foster Home and Adopted Children by Subdistrict, 2019*

| Kecamatan Subdistrict | Jumlah Panti Asuhan Number of Foster Home | Anak Asuh Adopted Children |
|---------------------------|--|-------------------------------|
| (1) | (7) | (8) |
| Tarik | 1 | 38 |
| Prambon | 1 | 53 |
| Krembung | 2 | 35 |
| Porong | 3 | 97 |
| Jabon | 1 | 10 |
| Tanggulangun | 1 | 38 |
| Candi | 7 | 113 |
| Tulangan | 2 | 80 |
| Wonoayu | 1 | 40 |
| Sukodono | 2 | 70 |
| Sidoarjo | 11 | 282 |
| Buduran | 6 | 100 |
| Sedati | 2 | 39 |
| Waru | 6 | 169 |
| Gedangan | 3 | 85 |
| Taman | 7 | 153 |
| Krian | 3 | 61 |
| Balong Bendo | 3 | 86 |
| Kabupaten Sidoarjo | 62 | 1 549 |

Catatan/Note: ...

Sumber/Source: Dinas Sosial Kabupaten Sidoarjo/Social Welfare Services of Sidoarjo Regency

Tabel 4.3.23 Jumlah Penyandang Cacat Menurut Kecamatan, 2019
Table 4.3.23 Number of Handicapped Person by Its Type and Subdistrict, 2019

| Kecamatan Subdistrict | Jenis Cacat/Type of Handicapped | | | | Jumlah Total (6)+(10) |
|---------------------------|---------------------------------|---------------------|---------------------|--------------------------------|-----------------------------|
| | Tubuh Physically Handicap | Tuna Netra Blind | Tuna Wicara Mute | Mental Mentally Disorder | |
| (1) | (2) | (3) | (4) | (5) | (5) |
| Tarik | 173 | 50 | 26 | 79 | 328 |
| Prambon | 182 | 78 | 27 | 94 | 381 |
| Krembung | 204 | 72 | 26 | 73 | 375 |
| Porong | 83 | 51 | 20 | 80 | 234 |
| Jabon | 95 | 45 | 21 | 50 | 211 |
| Tanggulangin | 102 | 47 | 5 | 66 | 220 |
| Candi | 106 | 55 | 28 | 47 | 236 |
| Tulangan | 82 | 51 | 11 | 94 | 238 |
| Wonoayu | 88 | 53 | 21 | 60 | 222 |
| Sukodono | 110 | 45 | 18 | 76 | 249 |
| Sidoarjo | 107 | 57 | 18 | 95 | 277 |
| Buduran | 58 | 28 | 12 | 47 | 145 |
| Sedati | 45 | 26 | 12 | 24 | 107 |
| Waru | 55 | 32 | 10 | 88 | 185 |
| Gedangan | 64 | 53 | 10 | 66 | 193 |
| Taman | 169 | 84 | 12 | 127 | 392 |
| Krian | 134 | 73 | 18 | 88 | 313 |
| Balong Bendo | 163 | 51 | 17 | 99 | 330 |
| Kabupaten Sidoarjo | 2 020 | 951 | 312 | 1 353 | 4 636 |

Catatan/Note: ...

Sumber/Source: Dinas Sosial Kabupaten Sidoarjo/Social Welfare Services of Sidoarjo Regency

Tabel 4.3.24
Table

Banyaknya Perkara di Kejaksaan Negeri Menurut Proses Penyelesaian Perkara per Bulan, 2019
Number of Cases in District Prosecutor Attorney by Month, 2019

| Bulan Month | Tahanan Sementara Temporary Detainee | Dilimpahkan ke Pengadilan Negeri Send to State Court | Dikirim ke Kejaksaan Lain Sent to Other Prosecute Attorney | Divonis Bebas Free Adjusted | Jumlah Total |
|---------------------------|---|---|---|--------------------------------|-----------------|
| (1) | (2) | (3) | (4) | (5) | (6) |
| Januari/ January | 127 | 86 | - | - | 213 |
| Februari/ February | 91 | 90 | - | - | 181 |
| Maret/ March | 107 | 79 | - | - | 186 |
| April/ April | 138 | 139 | - | - | 277 |
| Mei/ May | 133 | 106 | - | - | 239 |
| Juni/ June | 69 | 72 | - | - | 141 |
| Juli/ July | 94 | 88 | - | - | 182 |
| Agustus/ August | 64 | 63 | - | - | 127 |
| September/ September | 93 | 60 | - | - | 153 |
| Oktober/ October | 103 | 104 | - | - | 207 |
| Nopember/ November | 138 | 93 | - | - | 231 |
| Desember/ December | 111 | 104 | - | - | 215 |
| Kabupaten Sidoarjo | 1 268 | 1 084 | - | - | 2 352 |

Catatan/Note: ...

Sumber/SOURCE: Kejaksaan Negeri Kabupaten Sidoarjo/District Prosecutor Attorney of Sidoarjo Regency

Tabel 4.3.25 Banyaknya Pelanggaran Lalu Lintas Menurut Bulan, 2019
Table *Number of Traffic Violations Cases by Month, 2019*

| Bulan Month | Kelengkapan SIM dan STNK | Ketentuan Muatan | Rambu Lalu-lintas |
|---------------------------|-----------------------------|---------------------|----------------------|
| (1) | (2) | (3) | (4) |
| Januari/ January | 1 029 | 125 | 1 378 |
| Februari/ February | 975 | 135 | 1 784 |
| Maret/ March | 812 | 116 | 1 648 |
| April/ April | 255 | 68 | 710 |
| Mei/ May | 281 | 73 | 729 |
| Juni/ June | 815 | 112 | 1 621 |
| Juli/ July | 836 | 127 | 1 684 |
| Agustus/ August | 751 | 102 | 1 547 |
| September/ September | 1 010 | 131 | 5 347 |
| Oktober/ October | 462 | 84 | 1 131 |
| Nopember/ November | 501 | 66 | 3 147 |
| Desember/ December | 204 | 55 | 912 |
| Kabupaten Sidoarjo | 7 931 | 1 194 | 21 638 |

Catatan/Note: ...

Sumber/Source: POLRESTA Kabupaten Sidoarjo/Police Resort of Sidoarjo Regency

Tabel 4.3.26 Jumlah Tindak Kejahatan Menurut Jenis Tindak Pidana, 2019
Table *Number of Criminal Activity by Type of Crimes Committed, 2019*

| Jenis Tindak Pidana <i>Type of Crimes</i> | Dilaporkan <i>Reported</i> | Selesai <i>Solved</i> |
|--|-------------------------------|--------------------------|
| (1) | (2) | (3) |
| 01. Pembunuhan / <i>Murder</i> | 2 | 3 |
| 02. Pemerkosaan/ <i>Rape</i> | - | - |
| 03. Penganiayaan Ringan/ <i>Light Violence</i> | 132 | 124 |
| 04. Penganiayaan Berat/ <i>Heavy Violence</i> | 6 | 2 |
| 05. Penculikan/ <i>Kidnapping</i> | - | - |
| 06. KDRT | 49 | 49 |
| 07. Kebakaran/ <i>Fire</i> | 76 | 76 |
| 08. Pencurian dengan Pemberatan/ <i>Hard Theft</i> | 166 | 119 |
| 09. Pencurian dengan Kekerasan/ <i>Violence Theft</i> | 22 | 17 |
| 10. Pencurian Kendaraan Bermotor/ <i>Motor's Vehicle Theft</i> | 35 | 13 |
| 11. Pencurian Kawat Telpon/ <i>Telephone Wire Theft</i> | - | - |
| 12. Pencurian Ternak/ <i>Livestock Theft</i> | - | - |
| 13. Narkotika/ <i>Narcotic</i> | 455 | 455 |
| 14. Kejahatan Lain-lain/ <i>Others Crimes</i> | - | - |
| Kabupaten Sidoarjo | 943 | 858 |

Catatan/Note: ...

Sumber/Source: POLRESTA Kabupaten Sidoarjo/Police Resort of Sidoarjo Regency

4.4 KEMISKINAN POVERTY

Tabel 4.4.1 **Garis Kemiskinan, Jumlah, dan Persentase Penduduk Miskin di Kabupaten Sidoarjo, 2012–2019**
Poverty Line, Number, and Percentage of Poor People in Sidoarjo Regency, 2012–2019

| Tahun Year | Garis Kemiskinan (rupiah/kapita/bulan) Poverty Line (rupiah/capita/month) | Jumlah Penduduk Miskin (ribu) Number of Poor People (thousand) | Persentase Penduduk Miskin Percentage of Poor People |
|---------------|--|---|---|
| (1) | (2) | (3) | (4) |
| 2012 | 301 675 | 130.50 | 6.44 |
| 2013 | 329 946 | 138.20 | 6.72 |
| 2014 | 346 538 | 133.83 | 6.40 |
| 2015 | 371 947 | 136.13 | 6.44 |
| 2016 | 394 401 | 136.79 | 6.39 |
| 2017 | 414 479 | 135.42 | 6.23 |
| 2018 | 437 899 | 125.75 | 5.69 |
| 2019 | 462 738 | 119.29 | 5.32 |

Catatan/Note: ...

Sumber/Source: .BPS, Survei Sosial Ekonomi Nasional Maret/BPS-Statistics Indonesia, March National Socioeconomic Survey

Tabel
Table 4.4.2

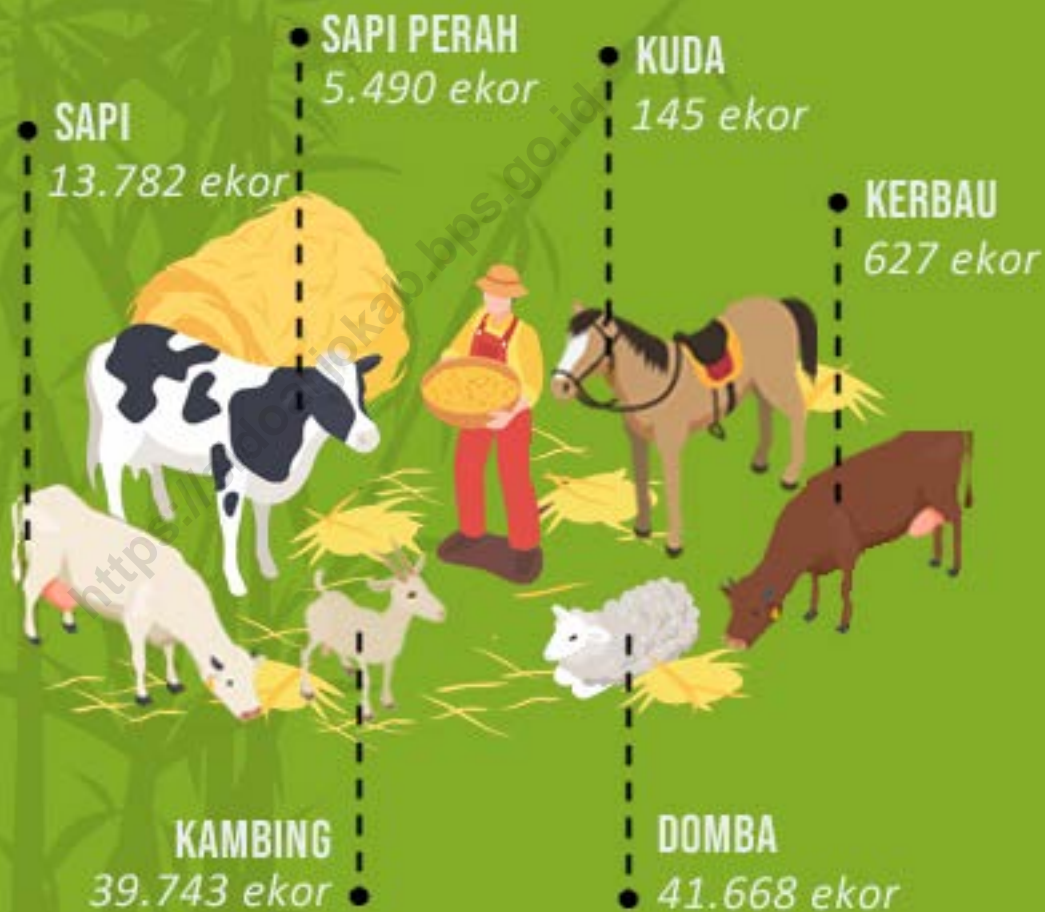
Indeks Kedalaman Kemiskinan dan Indeks Keparahan Kemiskinan di Kabupaten Sidoarjo, 2012–2019
Poverty Gap Index and Poverty Severity Index in Sidoarjo Regency, 2012–2019

| Tahun Year | Indeks Kedalaman Kemiskinan Poverty Gap Index | Indeks Keparahan Kemiskinan Poverty Severity Index |
|---------------|--|---|
| (1) | (2) | (3) |
| 2012 | 0.80 | 0.14 |
| 2013 | 0.93 | 0.22 |
| 2014 | 0.76 | 0.15 |
| 2015 | 0.77 | 0.14 |
| 2016 | 0.95 | 0.23 |
| 2017 | 1.05 | 0.25 |
| 2018 | 1.03 | 0.31 |
| 2019 | 1.22 | 0.42 |

Catatan/Note: ...

Sumber/Source: .BPS, Survei Sosial Ekonomi Nasional Maret/BPS-Statistics Indonesia, March National Socioeconomic Survey

JUMLAH TERNAK TAHUN 2019



PENJELASAN TEKNIS

1. Lahan sawah adalah lahan pertanian yang berpetak-petak dan dibatasi oleh pematang (galengan), saluran untuk menahan/ menyalurkan air, yang biasanya ditanami padi sawah tanpa memandang dari mana diperoleh atau status lahan tersebut. Lahan yang dimaksud termasuk lahan yang terdaftar di Pajak Bumi Bangunan, luran Pembangunan Daerah, lahan bengkok, lahan serobotan, lahan rawa yang ditanami padi dan lahan bekas tanaman tahunan yang telah dijadikan sawah, baik yang ditanami padi, palawija atau tanaman semusim lainnya.
2. Tegall/Kebun adalah lahan pertanian bukan sawah (lahan kering) yang ditanami tanaman semusim atau tahunan dan terpisah dengan halaman sekitar rumah serta penggunaannya tidak berpindah pindah.
3. Ladang/Huma adalah lahan pertanian bukan sawah (lahan kering) yang biasanya ditanami tanaman semusim dan penggunaannya hanya semusim atau dua musim, kemudian akan ditinggalkan bila sudah tidak subur lagi (berpindah-pindah). Kemungkinan lahan ini beberapa tahun kemudian akan dikerjakan kembali jika sudah subur.
4. Lahan yang sementara tidak diusahakan adalah lahan yang

TECHNICAL NOTES

1. *Wetland is agricultural land that separated by small dykes to resist water, where the main crop is usually wetland paddy without considering where it is got from or the status of the land. It includes the land that is registered at land income tax office, regional development contribution, 'bengkok' land, illegal ownership, swamps for rice cultivation, and annual crop land mark that has been used as rice field, which are both planted with paddy, secondary crops or the other seasonal crops.*
2. *Dry field/Garden is an dryland (unirrigated land) which is planted with seasonal or annual crops and separately from the yard around the house without shifting*
3. *Unirrigated agricultural field / Shifting cultivation land is dryland (unirrigated land) that usually is cultivated for seasonal crops and utilized only for one or two seasons, then it will be left when it is not fertile (shifting). Maybe, this land will be used again in a few years if it has been fertile.*
4. *Temporarily unused land is land that is regularly used but*

- biasanya diusahakan tetapi untuk sementara (lebih dari 1 (satu) tahun tetapi kurang dari atau sama dengan 2 (dua) tahun) tidak diusahakan, termasuk lahan sawah yang tidak diusahakan selama lebih dari 2 (dua) tahun.
5. Data pokok tanaman pangan yang dikumpulkan adalah luas panen dan produktivitas (hasil per hektar). Produksi tanaman pangan merupakan hasil perkalian antara luas panen dengan produktivitas. Pengumpulan data luas panen dilakukan setiap bulan dengan pendekatan area kecamatan di seluruh wilayah Indonesia. Pengumpulan data produktivitas dilakukan melalui pengukuran langsung pada plot ubinan berukuran 2½ m x 2½ m. Pengumpulan data produktivitas dilakukan setiap subround (empat bulanan) pada waktu panen petani.
 6. Data produksi padi dan palawija yang disajikan adalah dalam kualitas: gabah kering giling (padi), pipilan kering (jagung), biji kering (kedelai dan kacang tanah), dan umbi basah (ubi kayu dan ubi jalar).
 7. Tanaman sayuran dan buah-buahan semusim
 8. Tanaman sayuran semusim adalah tanaman sumber vitamin, garam mineral dan lain-lain yang dikonsumsi dari bagian tanaman yang berupa daun, bunga, buah, temporarily (more than a year but less or equal than two years) is unused, it includes wetland that is not cultivated more than two years.
 5. The main food crops data collected consists of harvested area and productivity (yield per hectare). Food crops production is generated by harvested area multiplied by productivity. The harvested area data is collected every month using sub district area approach in all sub district in Indonesia. The productivity data collection is conducted by a direct measurement in 2½m x 2½m crop cutting plot. The productivity measurement is conducted in every subround (four monthly) at the time when farmers are harvesting their crops.
 6. Production of paddy and secondary crops data are presented in the form of: dry unhusked rice (paddy), dry loose maize (maize), dry shells crops (soybeans and peanuts), and fresh roots (cassava and sweet potatoes).
 7. Seasonal vegetable and fruit plants
 8. Seasonal vegetable plants are plants which are the sources of vitamin, mineral salt, etc, consumed from the part of the plant in the form of leaf, flower, fruit, and root

- dan umbinya, yang berumur kurang dari satu tahun.
9. Tanaman buah-buahan semusim adalah tanaman sumber vitamin, garam mineral, dan lain-lain yang dikonsumsi dari bagian tanaman yang berupa buah, berumur kurang dari satu tahun, tidak berbentuk pohon/rumpun tetapi menjalar dan berbatang lunak.
 10. Tanaman buah-buahan dan sayuran tahunan
 11. Tanaman buah-buahan tahunan adalah tanaman sumber vitamin, garam mineral, dan lain-lain yang dikonsumsi dari bagian tanaman yang berupa buah dan merupakan tanaman tahunan.
 12. Tanaman sayuran tahunan adalah tanaman sumber vitamin, garam mineral, dan lain-lain yang dikonsumsi dari bagian tanaman yang berupa daun dan atau buah yang berumur lebih dari satu tahun.
 13. Tanaman biofarmaka adalah tanaman yang bermanfaat untuk obat-obatan, kosmetik, dan kesehatan yang dikonsumsi atau digunakan dari bagian-bagian tanaman seperti daun, batang, buah, umbi (rimpang) ataupun akar.
 14. Tanaman hias adalah tanaman yang mempunyai nilai keindahan baik bentuk, warna daun, tajuk maupun bunganya, sering digunakan untuk penghias pekarangan dan lain sebagainya.
 15. Luas panen tanaman hortikultura
- with the age of less than one year.*
9. *Seasonal fruit plants are plants which are the sources of vitamin, mineral salt, etc, consumed from the part of the plant in the form of fruits. These plants are creeps with the age of less than one year.*
 10. *Annual fruit and vegetable plants*
 11. *Annual fruit plants are plants which are the sources of vitamin, contained mineral salt, etc, consumed from the part of plant in the form of fruit and more than one year of age.*
 12. *Annual vegetable plants are plants which are the sources of vitamin, contained mineral salt, etc, consumed from the part of the plant in the form of vegetable and more than one year of age.*
 13. *Medicinal plants are plants which are useful for medicine. It is consumed from part of the plant such as leaf, flower, fruit, tuber, and root.*
 14. *Ornamental plants are plants which have a beauty value, either in shape, colour of leaf or crown of flower, and they are often used as a yard decorator.*
 15. *Harvested area of horticulture*

adalah luas tanaman sayuran, buah-buahan, biofarmaka, dan tanaman hias yang diambil hasilnya/dipanen pada periode pelaporan.


16. Luas panen untuk tanaman sayuran adalah luas tanaman yang dipanen sekaligus/habis/dibongkar dan luas tanaman yang dipanen berkali-kali (lebih dari satu kali)/belum habis.
17. Tanaman yang dipanen sekaligus/habis/dibongkar adalah tanaman yang sehabis panen langsung dibongkar/dicabut, terdiri dari bawang merah, bawang putih, bawang daun, kentang, kol/kubis, kembang kol, petsai/sawi, wortel, lobak, dan kacang merah.
18. Tanaman yang dipanen berkali-kali (lebih dari satu kali)/belum habis adalah tanaman yang pemanenannya lebih dari satu kali dan biasanya dibongkar apabila panen terakhir sudah tidak memadai lagi, terdiri dari: kacang panjang, cabe besar, cabe rawit, jamur, tomat, terung, buncis, ketimun, labu siam, kangkung, bayam, melon, semangka, dan blewah.
19. Produksi hortikultura adalah hasil menurut bentuk produk dari setiap tanaman sayuran, buah-buahan, biofarmaka dan tanaman hias yang diambil berdasarkan luas yang dipanen/tanaman yang menghasilkan pada bulan/triwulan laporan.

is area which vegetable, fruit, medicinal and ornamental plant of crop harvested during the period of report.

16. *Harvested area of vegetables is area of entirely plant harvested/demolished and plant harvested several times/undemolished.*
17. *Entirely plants harvested/demolished are plants usually harvested once and demolished to be substituted by other plants, consisting of: shallots, garlic, leeks, potato, cabbage, cauli flower, mustard green, carrots, chinese radish, and red kidney beans.*
18. *Plants harvested several times/undemolished are plants usually harvested more than once and demolished in the case that the last harvest was economically not profitable. They consist of : yard long beans, chili, small chili, mushroom, tomatoes, egg plant, frech beans, cucumber, pumpkin/chajota, swamp cabbage, spinach, melon, watermelon, and blewah .*
19. *Horticulture production is the standard production quantity form of vegetable, fruit, medicinal and ornamental plant based on harvested area/the number of production plants reported monthly/quarterly.*

Gambar 5.1
Figures

Luas Panen Tanaman Biofarmaka, 2019
Harvested Area of Medicinal Plants, 2019



Sumber/Source : BPS - *Statistics of Indonesia*

ULASAN

5.1 Hortikultura

Tanaman hortikultura dalam publikasi ini meliputi beberapa komoditas sayuran, buah, tanaman biofarmaka, dan tanaman hias. Data luas panen dan produksi yang disajikan dihasilkan dari Statistik Pertanian Hortikultura (SPH) yang dilakukan setiap bulan dan atau setiap triwulan.

Berdasarkan SPH, diketahui bahwa di Sidoarjo, di tahun 2018, luas panen bawang merah dan cabai berturut-turut sebesar 14 hektar dan 17 hektar. Angka tersebut meningkat di tahun 2019 menjadi 17 hektar untuk bawang merah dan 21 hektar untuk cabai. Kecamatan Tarik merupakan daerah penghasil cabai terbesar di Sidoarjo, sebanyak 352 ton di tahun 2018 dan 276 ton di tahun 2019. Sementara kecamatan penghasil terbesar bawang merah adalah Kecamatan Candi dengan produksi sebesar 136 ton di tahun 2018, dan Kecamatan Tanggulangin dengan produksi sebesar 264 ton di tahun 2019.

Di antara 23 komoditas sayuran semusim, bayam, kangkung, dan petsai adalah 3 komoditas sayuran dengan luas panen dan produksi terbesar dengan nilai yang relatif meningkat selama tahun 2017 sampai dengan 2019. Sayuran bayam yang dihasilkan selama tahun 2019 rata-rata sebanyak 86,62 ton per hektarnya, kangkung sebanyak rata-rata 63,31

DESCRIPTION

5.1 Horticulture

Horticultural crops in this publication include several vegetables, fruit, biopharmaca, and ornamental plants. Data on harvested area and production presented are produced from Horticultural Agriculture Statistics (SPH) which are conducted every month and or quarterly.

Based on SPH, it is known that in Sidoarjo, in 2018, harvested area of shallots and chilli are 14 hectares and 17 hectares respectively. This figure increase in 2019 to 17 hectares for shallots and 21 hectares for chili. Tarik Subdistrict is the largest chilli-producing region in Sidoarjo, with 352 tons in 2018 and 276 tons in 2019. While the largest producing subdistrict of shallots is Candi Subdistrict with production of 136 tons in 2018, and Tanggulangin Subdistrict with production of 264 tons in 2019.

Among the 23 vegetable commodities per season, spinach, kale, and chinese cabbage are the largest 3 vegetable commodities with harvested area and production with relatively increased values from 2017 to 2019. Spinach vegetables produced during 2019 averaged 86,62 tons per hectare, water spinach with an average of 63,31 tons per hectare, and Chinese cabbage with an average of 99,64 tons per hectare.

With a harvest area of 480 m², the production of ginger in 2019 was 485 kg, down 38,37 percent compared to the previous year, where the highest production was produced by

ton per hektar, dan petsai sebanyak rata-rata 99,64 ton per hektar.

Dengan luas panen sebesar 480 m², produksi tanaman jahe tahun 2019 sebesar 485 kg, turun 38,37 persen dibanding tahun sebelumnya, di mana produksi tertinggi dihasilkan oleh Kecamatan Tanggulangin, berturut-turut sebesar 496 kg dan 275 kg di tahun 2018 dan 2019.

5.2 Perkebunan

Perkebunan di Sidoarjo identik dengan tebu. Produksi tebu di Sidoarjo sebesar 446,28 ton di tahun 2018 dan 350,86 ton di tahun 2019. Kecamatan dengan produksi tebu terbesar yakni Kecamatan Krembung dan Prambon.

5.3 Peternakan

Penyajian data peternakan dibedakan menjadi ternak besar, ternak kecil, dan unggas.

Di tahun 2019, jumlah sapi perah sebanyak 5.490 ekor, sapi potong sebanyak 13.782 ekor, kerbau dan kuda berturut-turut sebanyak 627 dan 145 ekor.

Jenis populasi ternak kecil yang dominan di Sidoarjo yakni domba dan kambing, sejumlah 39.743 ekor kambing dan 41.668 ekor domba di tahun 2019 yang tersebar di 18 kecamatan. Kemudian untuk jenis ternak unggas, sebanyak 395.765 ekor ayam buras dan 273.300 itik dikembangbiakkan di semua kecamatan di Sidoarjo, 49.272 ayam petelur di 14 kecamatan, dan 351.211 ayam pedaging di 4 kecamatan,

Tanggulangin Subdistrict, respectively 496 kg and 275 kg in 2018 and 2019.

5.2 Plantation

Plantation in Sidoarjo is identical to sugar cane. Sugarcane production in Sidoarjo amounted to 446,28 tons in 2018 and 350,86 tons in 2019. The subdistricts with the largest sugarcane production were Krembung and Prambon.

5.3 Livestock

Presentation of data livestock is divided into large livestock, small livestock, and poultry. In 2019, there are 5.490 dairy cows, 13.782 beef cattle, buffaloes and horses respectively 627 and 145.

The dominant small livestock population types in Sidoarjo are sheep and goats, total of 39.743 goats and 41.668 sheep in 2019 which are spread across 18 subdistricts. Then for poultry, there are 395.765 domestic hens and 273.300 ducks are bred in all districts in Sidoarjo, 49.272 laying hens spread in 14 districts, and 351.211 broilers in Tulangan, Wonoayu, Sukodono, and Balong Bendo Subdistricts.

yakni Kecamatan Tulangan, Wonoayu, Sukodono, dan Balong Bendo.

<https://sidoarjo.jokab.bps.go.id>

5.1 HORTIKULTURA

HORTICULTURE

Tabel 5.1.1 **Luas Panen Tanaman Sayuran Menurut Kecamatan dan Jenis Tanaman (ha), 2018 dan 2019**
Table 5.1.1 **Harvested Area of Vegetables by Subdistrict and Kind of Plant (ha), 2018 and 2019**

| Kecamatan Subdistrict | Bawang Merah/Shallot | | Cabai/Chili | |
|---------------------------|----------------------|--------------|--------------|--------------|
| | 2018 | 2019 | 2018 | 2019 |
| (1) | (2) | (3) | (4) | (5) |
| Tarik | 1,00 | 3,00 | 9,00 | 8,00 |
| Prambon | – | – | – | – |
| Krembung | – | – | – | – |
| Porong | – | 1,00 | 3,00 | – |
| Jabon | – | – | 2,00 | 1,00 |
| Tanggulangin | 2,00 | 5,00 | – | – |
| Candi | 6,00 | – | – | – |
| Tulangan | – | – | – | 4,00 |
| Wonoayu | – | 2,00 | 1,00 | 4,00 |
| Sukodono | – | – | – | – |
| Sidoarjo | – | – | – | – |
| Buduran | – | – | 1,00 | – |
| Sedati | – | – | – | – |
| Waru | – | – | – | – |
| Gedangan | 2,00 | 5,00 | – | 2,00 |
| Taman | – | – | – | – |
| Krian | – | – | – | – |
| Balong Bendo | 3,00 | 1,00 | 1,00 | 2,00 |
| Kabupaten Sidoarjo | 14,00 | 17,00 | 17,00 | 21,00 |

Lanjutan Tabel/*Continued Table 5.1.1*

| Kecamatan Subdistrict | Kentang/Potato | | Kubis/Cabbage | |
|---------------------------|----------------|------|---------------|------|
| | 2018 | 2019 | 2018 | 2019 |
| (1) | (6) | (7) | (8) | (9) |
| Tarik | - | - | - | - |
| Prambon | - | - | - | - |
| Krebung | - | - | - | - |
| Porong | - | - | - | - |
| Jabon | - | - | - | - |
| Tanggulangin | - | - | - | - |
| Candi | - | - | - | - |
| Tulangan | - | - | - | - |
| Wonoayu | - | - | - | - |
| Sukodono | - | - | - | - |
| Sidoarjo | - | - | - | - |
| Buduran | - | - | - | - |
| Sedati | - | - | - | - |
| Waru | - | - | - | - |
| Gedangan | - | - | - | - |
| Taman | - | - | - | - |
| Krian | - | - | - | - |
| Balong Bendo | - | - | - | - |
| Kabupaten Sidoarjo | - | - | - | - |

Lanjutan Tabel/*Continued Table 5.1.1*

| Kecamatan Subdistrict | Petsai <i>Chinese Cabbage</i> | | Tomat/ <i>Tomato</i> | | Bawang Putih/ <i>Garlic</i> | |
|---------------------------|----------------------------------|---------------|----------------------|-------------|-----------------------------|----------|
| | 2018 | 2019 | 2018 | 2019 | 2018 | 2019 |
| (1) | (10) | (11) | (12) | (13) | (14) | (15) |
| Tarik | 16,00 | 18,00 | – | – | – | – |
| Prambon | 87,00 | 91,00 | – | – | – | – |
| Krebung | – | – | – | – | – | – |
| Porong | – | – | – | – | – | – |
| Jabon | – | – | – | – | – | – |
| Tanggulangin | – | – | – | – | – | – |
| Candi | 63,00 | 108,00 | – | – | – | – |
| Tulangan | 323,00 | 286,00 | – | 9,00 | – | – |
| Wonoayu | 129,00 | 164,00 | – | – | – | – |
| Sukodono | – | – | 1,00 | – | – | – |
| Sidoarjo | 22,00 | 36,00 | – | – | – | – |
| Buduran | – | – | – | – | – | – |
| Sedati | – | – | – | – | – | – |
| Waru | – | – | – | – | – | – |
| Gedangan | – | – | – | – | – | – |
| Taman | – | – | – | – | – | – |
| Krian | – | – | – | – | – | – |
| Balong Bendo | 29,00 | 26,00 | – | – | – | – |
| Kabupaten Sidoarjo | 669,00 | 729,00 | 1,00 | 9,00 | – | – |

Catatan/*Note*: ...Sumber/*Source*: BPS, Statistik Pertanian Hortikultura SPH-SBS/BPS-*Statistics Indonesia, Agricultural Statistic for Horticulture SPH-SBS*

Tabel 5.1.2 **Produksi Tanaman Sayuran Menurut Kecamatan dan Jenis Tanaman (ton), 2018 dan 2019**
Production of Vegetables by Subdistrict and Kind of Plant (ton), 2018 dan 2019

| Kecamatan Subdistrict | Bawang Merah/Shallot | | Cabai/Chili | |
|---------------------------|----------------------|---------------|---------------|---------------|
| | 2018 | 2019 | 2018 | 2019 |
| (1) | (2) | (3) | (4) | (5) |
| Tarik | 40,00 | 35,00 | 352,00 | 276,00 |
| Prambon | – | – | – | – |
| Krembung | – | – | – | – |
| Porong | – | 2,00 | 8,00 | – |
| Jabon | – | – | 125,00 | 37,00 |
| Tanggulangun | 4,00 | 264,00 | – | – |
| Candi | 136,00 | – | – | – |
| Tulangan | – | – | – | 124,00 |
| Wonoayu | – | 152,00 | 30,00 | 70,00 |
| Sukodono | – | – | – | – |
| Sidoarjo | – | – | – | – |
| Buduran | – | – | 32,00 | – |
| Sedati | – | – | – | – |
| Waru | – | – | – | – |
| Gedangan | 52,00 | 298,00 | – | 31,00 |
| Taman | – | – | – | – |
| Krian | – | – | – | – |
| Balong Bendo | 75,00 | 60,00 | 32,00 | 70,00 |
| Kabupaten Sidoarjo | 307,00 | 811,00 | 579,00 | 608,00 |

Lanjutan Tabel/*Continued Table* 5.1.2

| Kecamatan Subdistrict | Kentang/Potato | | Kubis/Cabbage | |
|---------------------------|----------------|------|---------------|------|
| | 2018 | 2019 | 2018 | 2019 |
| (1) | (6) | (7) | (8) | (9) |
| Tarik | - | - | - | - |
| Prambon | - | - | - | - |
| Krembung | - | - | - | - |
| Porong | - | - | - | - |
| Jabon | - | - | - | - |
| Tanggulangin | - | - | - | - |
| Candi | - | - | - | - |
| Tulangan | - | - | - | - |
| Wonoayu | - | - | - | - |
| Sukodono | - | - | - | - |
| Sidoarjo | - | - | - | - |
| Buduran | - | - | - | - |
| Sedati | - | - | - | - |
| Waru | - | - | - | - |
| Gedangan | - | - | - | - |
| Taman | - | - | - | - |
| Krian | - | - | - | - |
| Balong Bendo | - | - | - | - |
| Kabupaten Sidoarjo | - | - | - | - |

Lanjutan Tabel/*Continued Table 5.1.2*

| Kecamatan Subdistrict | Petsai <i>Chinese Cabbage</i> | | Tomat/ <i>Tomato</i> | | Bawang Putih/ <i>Garlic</i> | |
|---------------------------|----------------------------------|------------------|----------------------|---------------|-----------------------------|----------|
| | 2018 | 2019 | 2018 | 2019 | 2018 | 2019 |
| (1) | (10) | (11) | (12) | (13) | (14) | (15) |
| Tarik | 1 748,00 | 1 944,00 | – | – | – | – |
| Prambon | 8 607,00 | 9 828,00 | – | – | – | – |
| Krebung | – | – | – | – | – | – |
| Porong | – | – | – | – | – | – |
| Jabon | – | – | – | – | – | – |
| Tanggulangin | – | – | – | – | – | – |
| Candi | 5 832,00 | 11 674,00 | – | – | – | – |
| Tulangan | 34 884,00 | 30 888,00 | – | 250,00 | – | – |
| Wonoayu | 9 953,00 | 12 251,00 | – | – | – | – |
| Sukodono | – | – | 8,00 | – | – | – |
| Sidoarjo | 2 376,00 | 3 249,00 | – | – | – | – |
| Buduran | – | – | – | – | – | – |
| Sedati | – | – | – | – | – | – |
| Waru | – | – | – | – | – | – |
| Gedangan | – | – | – | – | – | – |
| Taman | – | – | – | – | – | – |
| Krian | – | – | – | – | – | – |
| Balong Bendo | 2 918,00 | 2 808,00 | – | – | – | – |
| Kabupaten Sidoarjo | 66 318,00 | 72 642,00 | 8,00 | 250,00 | – | – |

Catatan/Note: ...

Sumber/Source: BPS, Statistik Pertanian Hortikultura SPH-SBS/BPS-Statistics Indonesia, Agricultural Statistic for Horticulture SPH-SBS

Tabel
Table 5.1.3

Luas Panen Tanaman Sayuran dan Buah-buahan Semusim Menurut Jenis Tanaman (ha), 2017–2019
Harvested Area of Seasonal Vegetables and Fruits by Kind of Plant (ha), 2017–2019

| Jenis Tanaman Kind of Plants | 2017 | 2018 | 2019 |
|--|--------|--------|--------|
| (1) | (2) | (3) | (4) |
| Sayuran/ Vegetables | | | |
| Bawang Daun/ Wlech Onion | – | – | – |
| Bawang Merah/ Shallot | – | 14,00 | 17,00 |
| Bawang Putih/ Garlic | – | – | – |
| Bayam/ Spinach | 410,00 | 429,00 | 586,00 |
| Buncis/ Green Bean | – | – | – |
| Cabai Besar/ Chili (Capsicum Annum) | 6,00 | 11,00 | 18,00 |
| Cabai Rawit/ Chili (Capsicum Frutescens) | 11,00 | 6,00 | 3,00 |
| Cabai/ Chili | 17,00 | 17,00 | 21,00 |
| Jamur/ Mushroom | 225,00 | 150,00 | 125,00 |
| Kacang Merah/ Red Bean | – | – | 2,00 |
| Kacang Panjang/ Yardlong Bean | 2,00 | 4,00 | 9,00 |
| Kangkung/ Kangkong | 553,00 | 718,00 | 854,00 |
| Kembang Kol/ Cauliflower | – | – | – |
| Kentang/ Potato | – | – | – |
| Ketimun/ Cucumber | 32,00 | 26,00 | 22,00 |
| Kubis/ Cabbage | – | – | – |
| Labu Siam/ Chayote | – | – | – |
| Lobak/ Radish | – | – | – |
| Paprika/ Bell Pepper | – | – | – |
| Petsai/ Chinese Cabbage | 439,00 | 669,00 | 729,00 |
| Terung/ Eggplant | 22,00 | 12,00 | 10,00 |
| Tomat/ Tomato | – | 1,00 | 9,00 |
| Wortel/ Carrot | – | – | – |
| Buah-buahan/ Fruits | | | |
| Blewah/ Cantaloupe | 419,00 | 459,00 | 335,00 |
| Melon/ Melon | 11,00 | 36,00 | 57,00 |
| Semangka/ Watermelon | 39,00 | 58,00 | 77,00 |
| Stroberi/ Strawberry | – | – | – |

Catatan/Note: ...

Sumber/Source: BPS, Statistik Pertanian Hortikultura SPH-SBS/BPS-Statistics Indonesia, Agricultural Statistic for Horticulture SPH-SBS

Tabel 5.1.4 **Produksi Tanaman Sayuran dan Buah-buahan Semusim Menurut Jenis Tanaman (ton), 2017–2019**
Production of Seasonal Vegetables and Fruits by Kind of Plant (ton), 2017–2019

| Jenis Tanaman Kind of Plants | 2017 | 2018 | 2019 |
|--|-----------|-----------|-----------|
| (1) | (2) | (3) | (4) |
| Sayuran/ Vegetables | | | |
| Bawang Daun/ Wlech Onion | – | – | – |
| Bawang Merah/ Shallot | – | 307,00 | 811,00 |
| Bawang Putih/ Garlic | – | – | – |
| Bayam/ Spinach | 13 543,00 | 39 345,00 | 50 759,00 |
| Buncis/ Green Bean | – | – | – |
| Cabai Besar/ Chili (Capsicum Annum) | 36,00 | 414,00 | 540,00 |
| Cabai Rawit/ Chili (Capsicum Frutescens) | 560,00 | 165,00 | 68,00 |
| Cabai/ Chili | 596,00 | 579,00 | 608,00 |
| Jamur/ Mushroom | 2 293,00 | 2 140,00 | 10,00 |
| Kacang Merah/ Red Bean | – | – | 40,00 |
| Kacang Panjang/ Yardlong Bean | 16,00 | 230,00 | 335,00 |
| Kangkung/ Kangkong | 16 614,00 | 45 881,00 | 54 070,00 |
| Kembang Kol/ Cauliflower | – | – | – |
| Kentang/ Potato | – | – | – |
| Ketimun/ Cucumber | 639,00 | 2 161,00 | 1 681,00 |
| Kubis/ Cabbage | – | – | – |
| Labu Siam/ Chayote | – | – | – |
| Lobak/ Radish | – | – | – |
| Paprika/ Bell Pepper | – | – | – |
| Petsai/ Chinese Cabbage | 20 431,00 | 66 318,00 | 72 642,00 |
| Terung/ Eggplant | 277,00 | 684,00 | 637,00 |
| Tomat/ Tomato | – | 8,00 | 250,00 |
| Wortel/ Carrot | – | – | – |
| Buah–buahan/ Fruits | | | |
| Blewah/ Cantaloupe | 12 063,00 | 3 232,00 | 15 348,00 |
| Melon/ Melon | 15,00 | 391,00 | 531,00 |
| Semangka/ Watermelon | 490,00 | 523,00 | 2 161,00 |
| Stroberi/ Strawberry | – | – | – |

Catatan/Note: ...

Sumber/Source: BPS, Statistik Pertanian Hortikultura SPH-SBS/BPS-Statistics Indonesia, Agricultural Statistic for Horticulture SPH-SBS

Tabel
Table 5.1.5

Luas Panen Tanaman Biofarmaka Menurut Kecamatan dan Jenis Tanaman (m²), 2018 dan 2019
Harvested Area of Medicinal Plants by Subdistrict and Kind of Plant (m²), 2018 and 2019

| Kecamatan Subdistrict | Jahe/Ginger | | Laos/Lengkuas/Galanga | |
|---------------------------|---------------|---------------|-----------------------|-----------------|
| | 2018 | 2019 | 2018 | 2019 |
| (1) | (2) | (3) | (4) | (5) |
| Tarik | – | – | 25,00 | 63,00 |
| Prambon | – | – | – | – |
| Krembung | – | – | – | – |
| Porong | – | 30,00 | – | 37,00 |
| Jabon | – | – | – | 20,00 |
| Tanggulangin | 293,00 | 275,00 | 1 640,00 | 300,00 |
| Candi | – | – | – | 1 124,00 |
| Tulangan | 6,00 | – | 4,00 | – |
| Wonoayu | – | – | 286,00 | 274,00 |
| Sukodono | – | – | – | – |
| Sidoarjo | – | – | – | – |
| Buduran | 35,00 | 25,00 | 5,00 | 10,00 |
| Sedati | – | – | – | – |
| Waru | – | – | – | – |
| Gedangan | – | – | 30,00 | 10,00 |
| Taman | – | – | 318,00 | 324,00 |
| Krian | – | – | – | 150,00 |
| Balong Bendo | 200,00 | 150,00 | – | – |
| Kabupaten Sidoarjo | 534,00 | 480,00 | 2 308,00 | 2 312,00 |

Lanjutan Tabel/Continued Table 5.1.5

| Kecamatan Subdistrict | Kencur/East Indian Galangal | | Kunyit/Turmeric | |
|---------------------------|-----------------------------|---------------|-----------------|-----------------|
| | 2018 | 2019 | 2018 | 2019 |
| (1) | (6) | (7) | (8) | (9) |
| Tarik | 29,00 | 29,00 | 23,00 | 32,00 |
| Prambon | - | - | - | - |
| Krembung | - | - | - | - |
| Porong | - | 35,00 | - | 25,00 |
| Jabon | - | - | - | 10,00 |
| Tanggulangin | 21,00 | 216,00 | 225,00 | 350,00 |
| Candi | - | - | - | 275,00 |
| Tulangan | - | - | 10,00 | - |
| Wonoayu | - | - | 365,00 | 349,00 |
| Sukodono | - | - | - | - |
| Sidoarjo | - | - | - | - |
| Buduran | - | - | - | - |
| Sedati | - | - | - | - |
| Waru | - | - | - | - |
| Gedangan | - | - | - | - |
| Taman | - | - | 261,00 | 281,00 |
| Krian | - | - | - | - |
| Balong Bendo | - | - | - | - |
| Kabupaten Sidoarjo | 50,00 | 280,00 | 884,00 | 1 322,00 |

Catatan/Note: ...

Sumber/Source: BPS, Statistik Pertanian Hortikultura SPH-TBF/BPS-Statistics Indonesia, Agricultural Statistic for Horticulture SPH-TBF

Tabel 5.1.6 **Produksi Tanaman Biofarmaka Menurut Kecamatan dan Jenis Tanaman (kg), 2018 and 2019**
Production of Medicinal Plants by Subdistrict and Kind of Plant (kg) 2018 and 2019

| Kecamatan Subdistrict | Jahe/Ginger | | Laos/Lengkuas/Galanga | |
|---------------------------|---------------|---------------|-----------------------|-----------------|
| | 2018 | 2019 | 2018 | 2019 |
| (1) | (2) | (3) | (4) | (5) |
| Tarik | – | – | 25,00 | 227,00 |
| Prambon | – | – | – | – |
| Krembung | – | – | – | – |
| Porong | – | 30,00 | – | 133,00 |
| Jabon | – | – | – | 72,00 |
| Tanggulangun | 496,00 | 275,00 | 7 330,00 | 1 080,00 |
| Candi | – | – | – | 4 046,00 |
| Tulangan | 6,00 | – | 14,00 | – |
| Wonoayu | – | – | 1 085,00 | 1 035,00 |
| Sukodono | – | – | – | – |
| Sidoarjo | – | – | – | – |
| Buduran | 85,00 | 30,00 | 25,00 | 33,00 |
| Sedati | – | – | – | – |
| Waru | – | – | – | – |
| Gedangan | – | – | 95,00 | 35,00 |
| Taman | – | – | 583,00 | 428,00 |
| Krian | – | – | – | 150,00 |
| Balong Bendo | 200,00 | 150,00 | – | – |
| Kabupaten Sidoarjo | 787,00 | 485,00 | 9 157,00 | 7 239,00 |

Lanjutan Tabel/*Continued Table* 5.1.6

| Kecamatan Subdistrict | Kencur/ <i>East Indian Galangal</i> | | Kunyit/ <i>Turmeric</i> | |
|---------------------------|-------------------------------------|---------------|-------------------------|-----------------|
| | 2018 | 2019 | 2018 | 2019 |
| (1) | (6) | (7) | (8) | (9) |
| Tarik | 25,00 | 21,00 | 47,00 | 96,00 |
| Prambon | – | – | – | – |
| Krembung | – | – | – | – |
| Porong | – | 21,00 | – | 25,00 |
| Jabon | – | – | – | 30,00 |
| Tanggulangin | 8,00 | 184,00 | 751,00 | 1 050,00 |
| Candi | – | – | – | 825,00 |
| Tulangan | – | – | 27,00 | – |
| Wonoayu | – | – | 1 017,00 | 1 365,00 |
| Sukodono | – | – | – | – |
| Sidoarjo | – | – | – | – |
| Buduran | – | – | – | – |
| Sedati | – | – | – | – |
| Waru | – | – | – | – |
| Gedangan | – | – | – | – |
| Taman | – | – | 647,00 | 416,00 |
| Krian | – | – | – | – |
| Balong Bendo | – | – | – | – |
| Kabupaten Sidoarjo | 33,00 | 226,00 | 2 489,00 | 3 807,00 |

Catatan/*Note*: ...

Sumber/*Source*: BPS, Statistik Pertanian Hortikultura SPH-TBF/*BPS-Statistics Indonesia, Agricultural Statistic for Horticulture SPH-TBF*

Tabel 5.1.7 **Luas Panen Tanaman Biofarmaka Menurut Jenis Tanaman (m²), 2016–2019**
Table 5.1.7 **Harvested Area of Medicinal Plants by Kind of Plant (m²), 2016–2019**

| Jenis Tanaman Kind of Plants | 2017 | 2018 | 2019 |
|---|----------|----------|----------|
| (1) | (2) | (3) | (4) |
| Dlingo/Dringo/ Sweet Root/Calamus | – | – | – |
| Jahe/ Ginger | 3 249,00 | 534,00 | 480,00 |
| Kapulaga/ Java Cardamon | – | – | – |
| Keji Beling/Kecibeling/ Strobilanthes crisper | 33,00 | 7,00 | 15,00 |
| Kencur/ East Indian Galangal | 6,00 | 50,00 | 280,00 |
| Kunyit/ Turmeric | 3 729,00 | 884,00 | 1 322,00 |
| Laos/Lengkuas/ Galanga | 1 622,00 | 2 308,00 | 2 312,00 |
| Lempuyang/ Zingiber Aromaticum | 1 050,00 | 360,00 | 437,00 |
| Lidah Buaya/ Oliviera | 10,00 | 3,00 | 44,00 |
| Mahkota Dewa/ God's Crown | 35,00 | 14,00 | 1 650,00 |
| Mengkudu/Pace/ Indian Mulberry | 1 802,00 | 265,00 | 181,00 |
| Sambiloto/ King of Bitter | – | – | – |
| Temuireng/ Black Turmeric | 340,00 | 245,00 | 642,00 |
| Temukunci/ Chinese Keys | – | – | – |
| Temulawak/ Java Turmeric | 4 319,00 | 1 857,00 | 960,00 |

Catatan/Note: ...

Sumber/Source: BPS, Statistik Pertanian Hortikultura SPH-TBF/BPS-Statistics Indonesia, Agricultural Statistic for Horticulture SPH-TBF

Tabel 5.1.8 **Produksi Tanaman Biofarmaka Menurut Jenis Tanaman (kg), 2016–2019**
Table 5.1.8 **Production of Medicinal Plants by Kind of Plant (kg), 2016–2019**

| Jenis Tanaman <i>Kind of Plants</i> | 2017 | 2018 | 2019 |
|---|----------|----------|-----------|
| (1) | (2) | (3) | (4) |
| Dlingo/Dringo/ Sweet Root/Calamus | – | – | – |
| Jahe/ Ginger | 3 362,00 | 787,00 | 485,00 |
| Kapulaga/ Java Cardamon | – | – | – |
| Keji Beling/Kecibeling/ Strobilanthes crisper | 56,00 | 3,00 | 10,00 |
| Kencur/ East Indian Galangal | 6,00 | 33,00 | 226,00 |
| Kunyit/ Turmeric | 5 014,00 | 2 489,00 | 3 807,00 |
| Laos/Lengkuas/ Galanga | 3 463,00 | 9 157,00 | 7 239,00 |
| Lempuyang/ Zingiber Aromaticum | 1 322,00 | 1 278,00 | 787,00 |
| Lidah Buaya/ Oliviera | 15,00 | 3,00 | 43,00 |
| Mahkota Dewa/ God's Crown | 420,00 | 168,00 | 19 800,00 |
| Mengkudu/Pace/ Indian Mulberry | 2 441,00 | 502,00 | 187,00 |
| Sambiloto/ King of Bitter | – | – | – |
| Temuireng/ Black Turmeric | 1 283,00 | 933,00 | 1 511,00 |
| Temukunci/ Chinese Keys | – | – | – |
| Temulawak/ Java Turmeric | 3 561,00 | 2 012,00 | 960,00 |

Catatan/Note: ...

Sumber/Source: BPS, Statistik Pertanian Hortikultura SPH-TBF/BPS-Statistics Indonesia, Agricultural Statistic for Horticulture SPH-TBF

Tabel 5.1.9 Luas Panen Tanaman Hias Menurut Kecamatan dan Jenis Tanaman (m²), 2018 and 2019
Table *Harvested Area of Ornamental Plants by Subdistrict and Kind of Plant (m²), 2018 and 2019*

| Kecamatan Subdistrict | Anggrek/ <i>Orchid</i> | | Krisan/ <i>Chrysantemum</i> | |
|---------------------------|------------------------|-----------------|-----------------------------|----------|
| | 2018 | 2019 | 2018 | 2019 |
| (1) | (2) | (3) | (4) | (5) |
| Tarik | - | - | - | - |
| Prambon | - | - | - | - |
| Krembung | - | - | - | - |
| Porong | - | - | - | - |
| Jabon | - | - | - | - |
| Tanggulangun | - | - | - | - |
| Candi | - | - | - | - |
| Tulangan | - | - | - | - |
| Wonoayu | - | - | - | - |
| Sukodono | - | - | - | - |
| Sidoarjo | - | - | - | - |
| Buduran | - | - | - | - |
| Sedati | - | - | - | - |
| Waru | - | - | - | - |
| Gedangan | - | - | - | - |
| Taman | - | - | - | - |
| Krian | - | - | - | - |
| Balong Bendo | 2 000,00 | 2 000,00 | - | - |
| Kabupaten Sidoarjo | 2 000,00 | 2 000,00 | - | - |

Lanjutan Tabel/Continued Table 5.1.9

| Kecamatan Subdistrict | Mawar/Rose | | Sedap Malam/Tuberose | |
|---------------------------|------------|------|----------------------|------|
| | 2018 | 2019 | 2018 | 2019 |
| (1) | (6) | (7) | (8) | (9) |
| Tarik | - | - | - | - |
| Prambon | - | - | - | - |
| Krembung | - | - | - | - |
| Porong | - | - | - | - |
| Jabon | - | - | - | - |
| Tanggulangun | - | - | - | - |
| Candi | - | - | - | - |
| Tulangan | - | - | - | - |
| Wonoayu | - | - | - | - |
| Sukodono | - | - | - | - |
| Sidoarjo | - | - | - | - |
| Buduran | - | - | - | - |
| Sedati | - | - | - | - |
| Waru | - | - | - | - |
| Gedangan | - | - | - | - |
| Taman | - | - | - | - |
| Krian | - | - | - | - |
| Balong Bendo | - | - | - | - |
| Kabupaten Sidoarjo | - | - | - | - |

Catatan/Note: ...

Sumber/Source: BPS, Statistik Pertanian Hortikultura SPH-TH/BPS-Statistics Indonesia, Agricultural Statistik for Horticulture SPH-TH

Tabel
Table 5.1.10

**Produksi Tanaman Hias Menurut Kecamatan dan Jenis
Tanaman (tangkai), 2018 and 2019**
*Production of Ornamental Plants by Subdistrict and Kind of
Plant (stalks), 2018 and 2019*

| Kecamatan Subdistrict | Anggrek/ <i>Orchid</i> | | Krisan/ <i>Chrysantemum</i> | |
|---------------------------|------------------------|-----------------|-----------------------------|----------|
| | 2018 | 2019 | 2018 | 2019 |
| (1) | (2) | (3) | (4) | (5) |
| Tarik | – | – | – | – |
| Prambon | – | – | – | – |
| Krembung | – | – | – | – |
| Porong | – | – | – | – |
| Jabon | – | – | – | – |
| Tanggulangun | – | – | – | – |
| Candi | – | – | – | – |
| Tulangan | – | – | – | – |
| Wonoayu | – | – | – | – |
| Sukodono | – | – | – | – |
| Sidoarjo | – | – | – | – |
| Buduran | – | – | – | – |
| Sedati | – | – | – | – |
| Waru | – | – | – | – |
| Gedangan | – | – | – | – |
| Taman | – | – | – | – |
| Krian | – | – | – | – |
| Balong Bendo | 4 000,00 | 4 000,00 | – | – |
| Kabupaten Sidoarjo | 4 000,00 | 4 000,00 | – | – |

Lanjutan Tabel/*Continued Table* 5.1.10

| Kecamatan Subdistrict | Mawar/Rose | | Sedap Malam/Tuberose | |
|---------------------------|------------|----------|----------------------|----------|
| | 2018 | 2019 | 2018 | 2019 |
| (1) | (6) | (7) | (8) | (9) |
| Tarik | – | – | – | – |
| Prambon | – | – | – | – |
| Krembung | – | – | – | – |
| Porong | – | – | – | – |
| Jabon | – | – | – | – |
| Tanggulangun | – | – | – | – |
| Candi | – | – | – | – |
| Tulangan | – | – | – | – |
| Wonoayu | – | – | – | – |
| Sukodono | – | – | – | – |
| Sidoarjo | – | – | – | – |
| Buduran | – | – | – | – |
| Sedati | – | – | – | – |
| Waru | – | – | – | – |
| Gedangan | – | – | – | – |
| Taman | – | – | – | – |
| Krian | – | – | – | – |
| Balong Bendo | – | – | – | – |
| Kabupaten Sidoarjo | – | – | – | – |

Catatan/Note: ...

Sumber/Source: BPS, Statistik Pertanian Hortikultura SPH-TH/BPS-Statistics Indonesia, Agricultural Statistik for Horticulture SPH-TH

Tabel
Table 5.1.11

**Luas Panen Tanaman Hias Menurut Jenis Tanaman (m²),
2016–2019**
**Harvested Area of Ornamental Plants by Kind of Plant (m²),
2016–2019**

| Jenis Tanaman Kind of Plants | 2017 | 2018 | 2019 |
|--|----------|----------|----------|
| (1) | (2) | (3) | (4) |
| Adenium (Kamboja Jepang)/ Adenium obesum | – | – | – |
| Aglaonema/ Chinese evergreens | – | – | – |
| Anggrek/ Orchid | 2 000,00 | 2 000,00 | 2 000,00 |
| Anthurium Bunga/ Flamingo Lily Flower | – | – | – |
| Anthurium Daun/ Laceleaf | – | – | – |
| Anyelir/ Carnation | – | – | – |
| Caladium/ Heart of Jesus | – | – | – |
| Cordyline/ Cordyline | – | – | – |
| Diffenbachia/ Dumb canes | – | – | – |
| Dracaena/ Dracaena | – | – | – |
| Euphorbia/ Spurges | – | – | – |
| Gladiol/ Gladiol | – | – | – |
| Herbras/ Gerbera | – | – | – |
| Krisan/ Chrysantemum | – | – | – |
| Mawar/ Rose | – | – | – |
| Melati/ Jasmine | 1,00 | – | – |
| Monstera/ Swiss cheese plant | – | – | – |
| Pakis/ Fern | – | – | – |
| Palem/ Palm | – | – | – |
| Pedang-pedangan/ Sansevieria | – | – | – |
| Pisang–pisangan/ Heliconia | – | – | – |
| Philodendron/ Philodendron | – | – | – |
| Sedap Malam/ Tuberose | – | – | – |
| Soka/ Ixora | – | – | – |

Catatan/Note: ...

Sumber/Source: BPS, Statistik Pertanian Hortikultura SPH-TH/BPS-Statistics Indonesia, Agricultural Statistik for Horticulture SPH-TH

Tabel 5.1.12 **Produksi Tanaman Hias Menurut Jenis Tanaman (tangkai), 2016–2019**
Table **Production of Ornamental Plants by Kind of Plant (stalks), 2016–2019**

| Jenis Tanaman <i>Kind of Plants</i> | 2017 | 2018 | 2019 |
|--|----------|----------|----------|
| (1) | (2) | (3) | (4) |
| Adenium (Kamboja Jepang)/ Adenium obesum | – | – | – |
| Aglaonema/ Chinese evergreens | – | – | – |
| Anggrek/ Orchid | 8 000,00 | 4 000,00 | 4 000,00 |
| Anthurium Bunga/ Flamingo Lily Flower | – | – | – |
| Anthurium Daun/ Laceleaf | – | – | – |
| Anyelir/ Carnation | – | – | – |
| Caladium/ Heart of Jesus | – | – | – |
| Cordyline/ Cordyline | – | – | – |
| Diffenbachia/ Dumb canes | – | – | – |
| Dracaena/ Dracaena | – | – | – |
| Euphorbia/ Spurges | – | – | – |
| Gladiol/ Gladiol | – | – | – |
| Herbras/ Gerbera | – | – | – |
| Krisan/ Chrysantemum | – | – | – |
| Mawar/ Rose | – | – | – |
| Melati/ Jasmine | 1,00 | – | – |
| Monstera/ Swiss cheese plant | – | – | – |
| Pakis/ Fern | – | – | – |
| Palem/ Palm | – | – | – |
| Pedang-pedangan/ Sansevieria | – | – | – |
| Pisang–pisangan/ Heliconia | – | – | – |
| Philodendron/ Philodendron | – | – | – |
| Sedap Malam/ Tuberose | – | – | – |
| Soka/ Ixora | – | – | – |

Catatan/Note: ...

Sumber/Source: BPS, Statistik Pertanian Hortikultura SPH-TH/BPS-Statistics Indonesia, Agricultural Statistik for Horticulture SPH-TH

Tabel 5.1.13 **Produksi Buah-buahan Menurut Kecamatan dan Jenis Tanaman (ton), 2018 and 2019**
Production of Fruits by Subdistrict and Kind of Plant (ton), 2018 and 2019

| Kecamatan Subdistrict | Mangga/Mango | | Durian/Durian | |
|---------------------------|------------------|------------------|---------------|----------|
| | 2018 | 2019 | 2018 | 2019 |
| (1) | (2) | (3) | (4) | (5) |
| Tarik | 1 125,00 | 1 873,00 | – | – |
| Prambon | 895,00 | 4 713,00 | – | – |
| Krebung | 15 050,00 | 16 180,00 | – | – |
| Porong | 1 231,00 | 2 244,00 | – | – |
| Jabon | 4 341,00 | 4 280,00 | – | – |
| Tanggulangun | 8 296,00 | 500,00 | – | – |
| Candi | 13 376,00 | 16 702,00 | – | – |
| Tulangan | 23 125,00 | 23 165,00 | – | – |
| Wonoayu | 2 789,00 | 6 782,00 | – | – |
| Sukodono | 941,00 | 387,00 | – | – |
| Sidoarjo | 7 500,00 | 2 029,00 | – | – |
| Buduran | 3 580,00 | 1 205,00 | – | – |
| Sedati | – | – | – | – |
| Waru | 2 789,00 | 64,00 | – | – |
| Gedangan | – | 31,00 | – | – |
| Taman | – | – | – | – |
| Krian | – | – | – | – |
| Balong Bendo | 4 766,00 | 10 092,00 | – | – |
| Kabupaten Sidoarjo | 89 804,00 | 90 247,00 | – | – |

Lanjutan Tabel/*Continued Table* 5.1.13

| Kecamatan Subdistrict | Jeruk/Orange | | Pisang/Banana | |
|---------------------------|---------------|---------------|------------------|------------------|
| | 2018 | 2019 | 2018 | 2019 |
| (1) | (6) | (7) | (8) | (9) |
| Tarik | – | – | – | 372,00 |
| Prambon | – | – | 235,00 | 226,00 |
| Krebung | 95,00 | 124,00 | 2 459,00 | 1 127,00 |
| Porong | 144,00 | – | 157,00 | 117,00 |
| Jabon | 34,00 | 19,00 | 83,00 | 102,00 |
| Tanggulangun | – | – | 644,00 | 505,00 |
| Candi | – | – | 1 071,00 | 1 166,00 |
| Tulangan | 342,00 | 343,00 | 3 522,00 | 3 865,00 |
| Wonoayu | 30,00 | 31,00 | 7 850,00 | 5 053,00 |
| Sukodono | – | – | 4 767,00 | 5 563,00 |
| Sidoarjo | 20,00 | – | 1 616,00 | 558,00 |
| Buduran | 8,00 | 5,00 | 215,00 | 221,00 |
| Sedati | – | – | – | – |
| Waru | – | 11,00 | 56,00 | 10,00 |
| Gedangan | – | – | – | – |
| Taman | – | 10,00 | 28,00 | 36,00 |
| Krian | – | – | 8,00 | – |
| Balong Bendo | 2,00 | – | 1 494,00 | 1 215,00 |
| Kabupaten Sidoarjo | 675,00 | 543,00 | 24 205,00 | 20 136,00 |

Lanjutan Tabel/*Continued Table* 5.1.13

| Kecamatan Subdistrict | Pepaya/Papaya | | Salak/Salacca | |
|---------------------------|-----------------|-----------------|---------------|-------------|
| | 2018 | 2019 | 2018 | 2019 |
| (1) | (10) | (11) | (12) | (13) |
| Tarik | – | – | – | – |
| Prambon | – | 44,00 | – | – |
| Krebung | 238,00 | 300,00 | – | – |
| Porong | 21,00 | – | – | – |
| Jabon | 8,00 | 102,00 | – | – |
| Tanggulangun | 31,00 | 41,00 | – | – |
| Candi | 146,00 | 143,00 | – | – |
| Tulangan | 408,00 | 417,00 | 4,00 | 6,00 |
| Wonoayu | 558,00 | 737,00 | – | – |
| Sukodono | – | 3,00 | – | – |
| Sidoarjo | 28,00 | – | – | – |
| Buduran | 142,00 | 168,00 | – | – |
| Sedati | – | – | – | – |
| Waru | 49,00 | 48,00 | – | – |
| Gedangan | – | – | – | – |
| Taman | – | – | – | – |
| Krian | – | – | – | – |
| Balong Bendo | 299,00 | 388,00 | – | – |
| Kabupaten Sidoarjo | 1 928,00 | 2 391,00 | 4,00 | 6,00 |

Catatan/Note: ...

Sumber/Source: BPS, Statistik Pertanian Hortikultura SPH-BST/BPS-Statistics Indonesia, Agricultural Statistic for Horticulture SPH-BST

Tabel 5.1.14 **Produksi Buah–Buahan dan Sayuran Tahunan Menurut Jenis Tanaman (ton), 2016–2019**
Production of Annual Fruits and Vegetables by Kind of Plant (ton), 2016–2019

| Jenis Tanaman Kind of Plants | 2017 | 2018 | 2019 |
|--------------------------------------|------------|-----------|-----------|
| (1) | (2) | (3) | (4) |
| Buah–Buahan/ Fruits: | | | |
| Alpukat/ Avocado | | 18,00 | 1,00 |
| Anggur/ Grape | 46,00 | 0,00 | – |
| Apel/ Apple | – | 0,00 | – |
| Belimbing/ Star Fruit | – | 7 860,00 | 7 973,00 |
| Duku/Langsar/Kokosan/ Duku | 7 457,00 | 0,00 | – |
| Durian/ Durian | – | 0,00 | – |
| Jambu Air/ Rose Apple | – | 1 513,00 | 1 380,00 |
| Jambu Biji/ Guava | 1 295,00 | 4 515,00 | 5 480,00 |
| Jeruk Besar/ Pomelo | 4 013,00 | 10,00 | 11,00 |
| Jeruk Siam/Kepron/ Tangerine/Orange | 13,00 | 675,00 | 532,00 |
| Jeruk/ Orange (Tangerine + Pomelo) | 1 042,00 | 685,00 | 543,00 |
| Mangga/ Mango | 1 055,00 | 89 804,00 | 90 247,00 |
| Manggis/ Mangosteen | 105 600,00 | 0,00 | – |
| Markisa/ Marquisa | – | 3,00 | 2,00 |
| Nangka/Cempedak/ Jack Fruit | 4,00 | 3 891,00 | 4 516,00 |
| Nenas/ Pineapple | 3 965,00 | 0,00 | – |
| Pepaya/ Papaya | – | 1 928,00 | 2 391,00 |
| Pisang/ Banana | 1 640,00 | 24 205,00 | 20 136,00 |
| Rambutan/ Rambutan | 14 448,00 | 883,00 | 1 080,00 |
| Salak/ Salacca | 1 229,00 | 4,00 | 6,00 |
| Sawo/Sapodilla/ Star Apple | 4,00 | 3 496,00 | 4 164,00 |
| Sirsak/ Soursop | 3 339,00 | 441,00 | 618,00 |
| Sukun/ Bread Fruit | 427,00 | 825,00 | 460,00 |
| Sayuran/ Vegetables | 557,00 | | |
| Jengkol/ Jengkol | | 0,00 | – |
| Melinjo/ Melinjo | – | 0,00 | 16,00 |
| Petai/ Twisted Cluster Bean | 34,00 | 0,00 | – |
| | – | | |

Catatan/Note: ...

Sumber/Source: BPS, Statistik Pertanian Hortikultura SPH-BST/BPS-Statistics Indonesia, Agricultural Statistic for Horticulture SPH-BST

5.2 PERKEBUNAN

ESTATE CROPS

Tabel 5.2.1 **Luas Areal Tanaman Perkebunan Menurut Kecamatan dan Jenis Tanaman (ha), 2018 dan 2019**
Table 5.2.1 **Planted Area of Estate Crops by Subdistrict and Type of Crops (ha), 2018 dan 2019**

| Kecamatan Subdistrict | Kelapa Sawit/Oil Palm | | Kelapa/Coconut | |
|---------------------------|-----------------------|------|----------------|------|
| | 2018 | 2019 | 2018 | 2019 |
| (1) | (2) | (3) | (4) | (5) |
| Tarik | - | - | - | - |
| Prambon | - | - | - | - |
| Krebung | - | - | - | - |
| Porong | - | - | - | - |
| Jabon | - | - | - | - |
| Tanggulangi | - | - | - | - |
| Candi | - | - | - | - |
| Tulangan | - | - | - | - |
| Wonoayu | - | - | - | - |
| Sukodono | - | - | - | - |
| Sidoarjo | - | - | - | - |
| Buduran | - | - | - | - |
| Sedati | - | - | - | - |
| Waru | - | - | - | - |
| Gedangan | - | - | - | - |
| Taman | - | - | - | - |
| Krian | - | - | - | - |
| Balong Bendo | - | - | - | - |
| Kabupaten Sidoarjo | - | - | - | - |

Lanjutan Tabel/Continued Table 5.2.1

| Kecamatan Subdistrict | Karet/Rubber | | Kopi/Coffee | |
|---------------------------|--------------|------|-------------|------|
| | 2018 | 2019 | 2018 | 2019 |
| (1) | (6) | (7) | (8) | (9) |
| Tarik | - | - | - | - |
| Prambon | - | - | - | - |
| Krembung | - | - | - | - |
| Porong | - | - | - | - |
| Jabon | - | - | - | - |
| Tanggulangun | - | - | - | - |
| Candi | - | - | - | - |
| Tulangan | - | - | - | - |
| Wonoayu | - | - | - | - |
| Sukodono | - | - | - | - |
| Sidoarjo | - | - | - | - |
| Buduran | - | - | - | - |
| Sedati | - | - | - | - |
| Waru | - | - | - | - |
| Gedangan | - | - | - | - |
| Taman | - | - | - | - |
| Krian | - | - | - | - |
| Balong Bendo | - | - | - | - |
| Kabupaten Sidoarjo | - | - | - | - |

Lanjutan Tabel/Continued Table 5.2.1

| Kecamatan Subdistrict | Kakao/Cocoa | | Tebu/Sugar cane | |
|---------------------------|-------------|------|-----------------|-----------------|
| | 2018 | 2019 | 2018 | 2019 |
| (1) | (10) | (11) | (12) | (13) |
| Tarik | - | - | 370.79 | 285.70 |
| Prambon | - | - | 796.32 | 859.50 |
| Krembung | - | - | 997.99 | 973.78 |
| Porong | - | - | 294.26 | 264.03 |
| Jabon | - | - | 8.61 | 30.64 |
| Tanggulangin | - | - | 74.65 | 91.18 |
| Candi | - | - | 84.54 | 67.69 |
| Tulangan | - | - | 368.81 | 771.22 |
| Wonoayu | - | - | 578.98 | 629.70 |
| Sukodono | - | - | 160.19 | 161.90 |
| Sidoarjo | - | - | 41.19 | 29.60 |
| Buduran | - | - | - | - |
| Sedati | - | - | - | 21.00 |
| Waru | - | - | - | - |
| Gedangan | - | - | 21.02 | - |
| Taman | - | - | - | - |
| Krian | - | - | 267.50 | 248.46 |
| Balong Bendo | - | - | 397.94 | 302.60 |
| Kabupaten Sidoarjo | - | - | 4 462.79 | 4 737.00 |

Lanjutan Tabel/Continued Table 5.2.1

| Kecamatan Subdistrict | Teh/Tea | | Tembakau/Tobacco | |
|---------------------------|---------|------|------------------|------|
| | 2018 | 2019 | 2018 | 2019 |
| (1) | (14) | (15) | (16) | (17) |
| Tarik | - | - | - | - |
| Prambon | - | - | - | - |
| Krembung | - | - | - | - |
| Porong | - | - | - | - |
| Jabon | - | - | - | - |
| Tanggulangun | - | - | - | - |
| Candi | - | - | - | - |
| Tulangan | - | - | - | - |
| Wonoayu | - | - | - | - |
| Sukodono | - | - | - | - |
| Sidoarjo | - | - | - | - |
| Buduran | - | - | - | - |
| Sedati | - | - | - | - |
| Waru | - | - | - | - |
| Gedangan | - | - | - | - |
| Taman | - | - | - | - |
| Krian | - | - | - | - |
| Balong Bendo | - | - | - | - |
| Kabupaten Sidoarjo | - | - | - | - |

Tabel
Table 5.2.2

Produksi Perkebunan Menurut Kecamatan dan Jenis Tanaman (ton), 2018 dan 2019
Production of Estate by Subdistrict and Type of Crops (ton), 2018 and 2019

| Kecamatan Subdistrict | Kelapa Sawit/Oil Palm | | Kelapa/Coconut | |
|---------------------------|-----------------------|------|----------------|------|
| | 2018 | 2019 | 2018 | 2019 |
| (1) | (2) | (3) | (4) | (5) |
| Tarik | - | - | - | - |
| Prambon | - | - | - | - |
| Krembung | - | - | - | - |
| Porong | - | - | - | - |
| Jabon | - | - | - | - |
| Tanggulangun | - | - | - | - |
| Candi | - | - | - | - |
| Tulangan | - | - | - | - |
| Wonoayu | - | - | - | - |
| Sukodono | - | - | - | - |
| Sidoarjo | - | - | - | - |
| Buduran | - | - | - | - |
| Sedati | - | - | - | - |
| Waru | - | - | - | - |
| Gedangan | - | - | - | - |
| Taman | - | - | - | - |
| Krian | - | - | - | - |
| Balong Bendo | - | - | - | - |
| Kabupaten Sidoarjo | - | - | - | - |

Lanjutan Tabel/*Continued Table 5.2.2*

| Kecamatan Subdistrict | Karet/Rubber | | Kopi/Coffee | |
|---------------------------|--------------|------|-------------|------|
| | 2018 | 2019 | 2018 | 2019 |
| (1) | (6) | (7) | (8) | (9) |
| Tarik | - | - | - | - |
| Prambon | - | - | - | - |
| Krembung | - | - | - | - |
| Porong | - | - | - | - |
| Jabon | - | - | - | - |
| Tanggulangin | - | - | - | - |
| Candi | - | - | - | - |
| Tulangan | - | - | - | - |
| Wonoayu | - | - | - | - |
| Sukodono | - | - | - | - |
| Sidoarjo | - | - | - | - |
| Buduran | - | - | - | - |
| Sedati | - | - | - | - |
| Waru | - | - | - | - |
| Gedangan | - | - | - | - |
| Taman | - | - | - | - |
| Krian | - | - | - | - |
| Balong Bendo | - | - | - | - |
| Kabupaten Sidoarjo | - | - | - | - |

Lanjutan Tabel/*Continued Table* 5.2.2

| Kecamatan Subdistrict | Kakao/Cocoa | | Tebu/Sugar cane | |
|---------------------------|-------------|----------|-----------------|---------------|
| | 2018 | 2019 | 2018 | 2019 |
| (1) | (10) | (11) | (12) | (13) |
| Tarik | - | - | 37,08 | 24,60 |
| Prambon | - | - | 79,63 | 70,22 |
| Krembung | - | - | 99,80 | 68,94 |
| Porong | - | - | 29,43 | 15,39 |
| Jabon | - | - | 0,86 | 1,66 |
| Tanggulangun | - | - | 7,47 | 6,60 |
| Candi | - | - | 8,45 | 3,25 |
| Tulangan | - | - | 36,88 | 57,76 |
| Wonoayu | - | - | 57,90 | 48,30 |
| Sukodono | - | - | 16,02 | 10,12 |
| Sidoarjo | - | - | 4,12 | 2,21 |
| Buduran | - | - | - | - |
| Sedati | - | - | - | 0,75 |
| Waru | - | - | - | - |
| Gedangan | - | - | 2,10 | - |
| Taman | - | - | - | - |
| Krian | - | - | 26,75 | 21,02 |
| Balong Bendo | - | - | 39,79 | 20,03 |
| Kabupaten Sidoarjo | - | - | 446,28 | 350,86 |

Catatan/Note: ...

Sumber/Source: Dinas Pangan dan Pertanian Kabupaten Sidoarjo/*Food and Agriculture Services of Sidoarjo Regency*

**5.3 PETERNAKAN
LIVESTOCK**

Tabel 5.3.1 Jumlah Ternak Besar Menurut Jenisnya per Kecamatan, 2019
Number of Big-Size Livestocks by Tipe in Subdistrict, 2019

| Kecamatan Subdistrict | Sapi Perah Dairycow | Sapi Cow | Kerbau Carabao | Kuda Horse |
|---------------------------|------------------------|---------------|-------------------|---------------|
| (1) | (2) | (3) | (4) | (5) |
| Tarik | 72 | 1 949 | 70 | 11 |
| Prambon | 136 | 855 | 115 | 7 |
| Kremlung | 61 | 419 | 43 | 19 |
| Porong | 16 | 599 | 14 | 10 |
| Jabon | 13 | 960 | 181 | 17 |
| Tanggulangin | 13 | 596 | 64 | 11 |
| Candi | 63 | 660 | 6 | 2 |
| Tulangan | 35 | 759 | 15 | 7 |
| Wonoayu | 394 | 541 | 18 | 2 |
| Sukodono | 204 | 486 | 12 | 13 |
| Sidoarjo | 181 | 392 | 10 | 11 |
| Buduran | 185 | 212 | 1 | 7 |
| Sedati | 13 | 100 | 1.00 | 5 |
| Waru | 6 | 229 | - | 6 |
| Gedangan | 168 | 340 | 3 | 2 |
| Taman | 1 384 | 590 | - | 1 |
| Krian | 2 160 | 1 530 | 33 | 2 |
| Balong Bendo | 386 | 2 565 | 41 | 12 |
| Kabupaten Sidoarjo | 5 490 | 13 782 | 627 | 145 |

Catatan/Note: ...

Sumber/Source: Dinas Pangan dan Pertanian Kabupaten Sidoarjo/Food and Agriculture Services of Sidoarjo Regency

Tabel 5.3.2 Jumlah Ternak Kecil Menurut Jenisnya per Kecamatan, 2019
Table *Number of Small-Size Livestocks by Tipe in Subdistrict, 2019*

| Kecamatan Subdistrict (1) | Kambing Goat (2) | Domba Sheep (3) | Kambing Perah Dairygoat (4) |
|---------------------------------|------------------------|-----------------------|-----------------------------------|
| Tarik | 3 280 | 2 120 | - |
| Prambon | 3 225 | 2 117 | - |
| Krembung | 2 188 | 1 875 | - |
| Porong | 1 580 | 1 600 | - |
| Jabon | 2 860 | 3 205 | - |
| Tanggulain | 1 490 | 3 425 | - |
| Candi | 1 670 | 3 420 | - |
| Tulangan | 1 549 | 3 789 | - |
| Wonoayu | 1 600 | 2 037 | - |
| Sukodono | 1 640 | 2 164 | - |
| Sidoarjo | 1 390 | 2 190 | - |
| Buduran | 3 827 | 2 127 | - |
| Sedati | 1 955 | 1 862 | - |
| Waru | 1 145 | 637 | - |
| Gedangan | 2 085 | 990 | - |
| Taman | 1 910 | 1 990 | - |
| Krian | 3 170 | 2 820 | - |
| Balong Bendo | 3 179 | 3 300 | - |
| Kabupaten Sidoarjo | 39 743 | 41 668 | - |

Catatan/Note: ...

Sumber/Source: Dinas Pangan dan Pertanian Kabupaten Sidoarjo/*Food and Agriculture Services of Sidoarjo Regency*

Tabel 5.3.3 Populasi Ternak Unggas Menurut Jenisnya per Kecamatan, 2019
Poultry Population by Tipe in Subdistrict, 2019

| Kecamatan Subdistrict | Ayam Buras Domestic Hen | Itik Duck | Ayam Petelur Laying Hen | Ayam Pedaging Broiler Hen |
|---------------------------|----------------------------|----------------|----------------------------|------------------------------|
| (1) | (2) | (3) | (4) | (5) |
| Tarik | 39 495 | 13 475 | 915 | - |
| Prambon | 27 147 | 5 767 | - | - |
| Krembung | 41 595 | 14 556 | - | - |
| Porong | 12 700 | 8 710 | 1 607 | - |
| Jabon | 23 184 | 29 615 | 17 920 | - |
| Tanggulangin | 15 180 | 5 700 | 11 765 | - |
| Candi | 21 590 | 50 900 | 20 | - |
| Tulangan | 18 415 | 14 705 | 361 | 220 818 |
| Wonoayu | 17 220 | 5 670 | 4 527 | 17 087 |
| Sukodono | 15 105 | 5 553 | 1 401 | 30 394 |
| Sidoarjo | 18 190 | 1 750 | 135 | - |
| Buduran | 17 115 | 5 727 | 1 498 | - |
| Sedati | 7 725 | 3 787 | - | - |
| Waru | 18 875 | 5 926 | 30 | - |
| Gedangan | 9 259 | 1 409 | 238 | - |
| Taman | 15 055 | 2 025 | 250 | - |
| Krian | 26 510 | 81 425 | - | - |
| Balong Bendo | 51 405 | 16 600 | 8 605 | 82 912 |
| Kabupaten Sidoarjo | 395 765 | 273 300 | 49 272 | 351 211 |

Catatan/Note: ...

Sumber/Source: Dinas Pangan dan Pertanian Kabupaten Sidoarjo/ Food and Agriculture Services of Sidoarjo Regency

PRODUKSI, DISTRIBUSI LISTRIK DAN JUMLAH PELANGGAN PT.PLN TAHUN 2019

PRODUKSI LISTRIK

01 selama tahun 2019, PT.PLN cabang Sidoarjo memproduksi listrik sebesar **3.873.016 KWh**

LISTRIK TERJUAL

03 dari listrik yang diproduksi, jumlah yang terjual sebesar **3.726.480 KWh**

02 SUSUT/HILANG

dari listrik yang diproduksi terdapat daya yang hilang/susut sebesar **146.536 KWh**

04 PELANGGAN

jumlah pelanggan PT.PLN cabang Sidoarjo di tahun 2019 sebesar **548.918 pelanggan**



PENJELASAN TEKNIS

1. Pengumpulan data industri besar dan sedang dilakukan melalui Survei Industri Besar dan Sedang yang dilaksanakan setiap tahun secara lengkap (sensus) sejak tahun 1975. Survei Industri Besar dan Sedang mencakup semua perusahaan industri yang mempunyai tenaga kerja 20 orang atau lebih dengan menggunakan kuesioner II A.
2. Klasifikasi industri yang digunakan dalam survei ini berdasar kepada Klasifikasi Baku Lapangan Usaha Indonesia (KBLI). KBLI adalah klasifikasi lapangan usaha yang berdasar kepada International Standard Industrial Classification of All Economic Activities (ISIC) revisi 4 yang telah disesuaikan dengan kondisi Indonesia.
3. Industri manufaktur adalah suatu kegiatan ekonomi yang melakukan kegiatan mengubah suatu barang dasar secara mekanis, kimia, atau dengan tangan sehingga menjadi barang jadi/setengah jadi, dan atau barang yang kurang nilainya menjadi barang yang lebih tinggi nilainya, dan sifatnya lebih dekat kepada pemakai akhir. Termasuk dalam kegiatan ini adalah jasa industri dan pekerjaan perakitan.
4. Jasa industri adalah kegiatan industri yang melayani keperluan pihak lain. Pada kegiatan ini

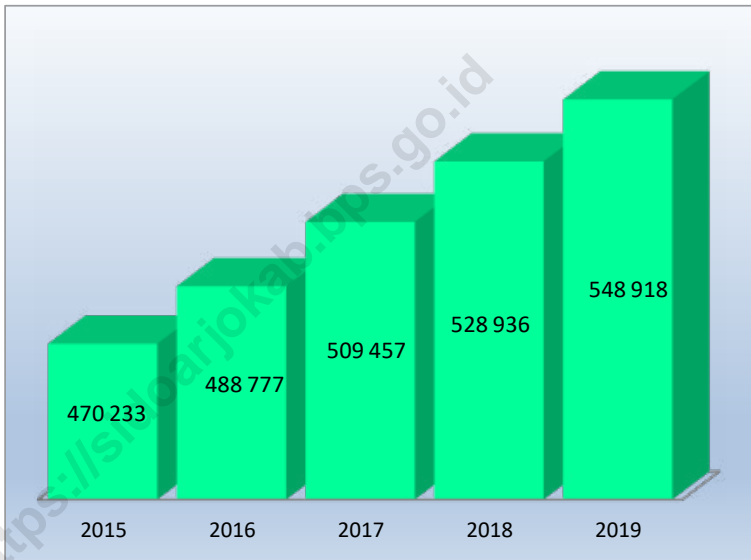
TECHNICAL NOTES

1. *Data collection of large and medium scale manufacturing is conducted through The Large and Medium Manufacturing Establishment Survey that has been done annually for all industries (census) since 1975. Large and Medium Manufacturing Establishment Survey covers all manufactures/industries with 20 workers or more by questionnaire II A.*
2. *The industrial classification adopted in this survey refers to the Klasifikasi Baku Lapangan Usaha Indonesia (KBLI). KBLI is classification of economic activities based on the International Standard Industrial Classification of All Economic Activities (ISIC rev 4) that has been modified according to the local condition in Indonesia.*
3. *Manufacturing industry is defined as an economic activity processing basic goods mechanically, chemicals or manually into final or intermediate goods. It is also defined as processing of lower value goods into higher value goods as final or intermediate products. The activities also include services for manufacturing and assembling.*
4. *Services for manufacturing is defined as a manufacturing activity which serving other*

- bahan baku disediakan oleh pihak lain sedangkan pihak pengolah hanya melakukan pengolahannya dengan mendapat imbalan sebagai balas jasa (upah maklon).
5. Perusahaan atau usaha industri adalah suatu unit (kesatuan) usaha yang melakukan kegiatan ekonomi, bertujuan menghasilkan barang atau jasa, terletak pada suatu bangunan atau lokasi tertentu, dan mempunyai catatan administrasi tersendiri mengenai produksi dan struktur biaya serta ada seorang atau lebih yang bertanggung jawab atas usaha tersebut.
 6. Industri manufaktur dikelompokkan ke dalam 4 golongan berdasarkan banyaknya pekerja, yaitu: industri besar (100 orang pekerja atau lebih), industri sedang/menengah (20–99 orang pekerja), industri kecil (5–19 orang pekerja), dan industri mikro (1–4 orang pekerja).
 7. Pelanggan adalah individu atau kelompok, baik rumah tangga, perusahaan atau institusi non profit yang membeli air bersih dari perusahaan air bersih.
 8. Air disalurkan adalah volume air bersih dari perusahaan air bersih *manufacturing establishments. In this case, raw materials are supplied by others while the workers are paid as a compensation for processing raw materials.*
 5. *A manufacturing establishment is defined as a production unit engaged in economic activity, producing goods or services, located in a building or in a certain location, keeping a business record concerning the production and cost structure, and having a person or more that are responsible to those activities.*
 6. *Manufacturing industries are categorized into four groups, based on the number of employees: large scale manufacturing (100 employees or more), medium scale manufacturing (20–99 employees), small scale manufacturing (5–19 employees), and micro industry (1–4 employees).*
 7. *Customers are individuals or groups, whether household, company or non-profit institutions that buy water supply from water supply establishment.*
 8. *Distributed water is the volume of water supply from water supply establishment.*

Gambar
Figures 6.1

Jumlah Pelanggan Listrik, 2015-2019
Number of Electricity Customer, 2015-2018



Sumber/Source : PT (PERSERO) PLN. Cabang Sidoarjo

ULASAN**6. Industri, Pertambangan, dan Energi**

Semakin banyaknya perumahan dan industri baru, maka jumlah pelanggan dan besarnya listrik yang didistribusikan akan semakin meningkat. Jumlah pelanggan listrik yang tercatat di PT PLN ULP Sidoarjo terus meningkat sebesar 3-4 persen setiap tahunnya selama 5 tahun terakhir. Dengan daya terpasang sebesar 1.713 KVa, di tahun 2019, pelanggan listrik PLN ULP Sidoarjo sebanyak 548.918, naik sebesar 3,78 persen dibanding tahun sebelumnya.

Sejalan dengan kenaikan kebutuhan akan listrik, kebutuhan akan ketersediaan air bersih pun semakin meningkat. Sejumlah 33,31 juta m³ air bersih telah disalurkan di tahun 2019 untuk memenuhi kebutuhan 143.583 pelanggan.

DESCRIPTION**6. Industry, Mining, and Energy**

The more housing and new industries, the number of customers and the amount of electricity distributed will increase. The number of electricity customers registered at PT PLN ULP Sidoarjo continues to increase by 3-4 percent every year for the past 5 years. With installed power of 1.713 KVa, in 2019, PLN ULP Sidoarjo's electricity customers are 548.918, an increase of 3,78 percent compared to the previous year.

In line with the increasing need for electricity, the need for clean water availability is increasing. A total of 33,31 million m³ of clean water was distributed in 2019 to meet the needs of 143.583 customers.

Tabel
Table 6.1**Daya Terpasang, Produksi, dan Distribusi Listrik PT. PLN (Persero) pada Cabang/Ranting PLN Menurut Kecamatan (000), 2019**
Installed Electricity Power, Production, and Distribution of PT. PLN (Persero) at PLN Branch by Subdistrict, 2019

| Kecamatan Subdistrict | Daya Terpasang Installed Electricity Power (KVa) | Produksi Listrik Electricity Production (KWh) | Listrik Terjual Electricity Sold (KWh) | Dipakai Sendiri Own Used (KWh) | Susut/ Hilang Shrinkage/ Lost (KWh) |
|---------------------------|---|---|--|--|---|
| (1) | (2) | (3) | (4) | (5) | (6) |
| Tarik | - | - | - | - | - |
| Prambon | - | - | - | - | - |
| Krembung | - | - | - | - | - |
| Porong | - | - | - | - | - |
| Jabon | - | - | - | - | - |
| Tanggulangin | - | - | - | - | - |
| Candi | - | - | - | - | - |
| Tulangan | - | - | - | - | - |
| Wonoayu | - | - | - | - | - |
| Sukodono | - | - | - | - | - |
| Sidoarjo | - | - | - | - | - |
| Buduran | - | - | - | - | - |
| Sedati | - | - | - | - | - |
| Waru | - | - | - | - | - |
| Gedangan | - | - | - | - | - |
| Taman | - | - | - | - | - |
| Krian | - | - | - | - | - |
| Balongbendo | - | - | - | - | - |
| Kabupaten Sidoarjo | 1 713 | 3 873 016 | 3 726 480 | - | 146 536 |

Catatan/Note: Tidak Tersedia Data Per Kecamatan, Hanya ada Data Per ULP

Sumber/Source: PT. (PERSERO) PLN. Cabang Sidoarjo / State Electricity Company, Sidoarjo Sub Division

Tabel
Table 6.2**Jumlah Pelanggan Listrik Menurut Kecamatan, 2015–2019**
Number of Electricity Customers by Subdistrict, 2015–2019

| Kecamatan Subdistrict | 2015 | 2016 | 2017 | 2018 | 2019 |
|----------------------------------|----------------|----------------|----------------|----------------|----------------|
| (1) | (2) | (3) | (4) | (5) | (6) |
| Tarik | - | - | - | - | - |
| Prambon | - | - | - | - | - |
| Krembung | - | - | - | - | - |
| Porong | - | - | - | - | - |
| Jabon | - | - | - | - | - |
| Tanggulangun | - | - | - | - | - |
| Candi | - | - | - | - | - |
| Tulangan | - | - | - | - | - |
| Wonoayu | - | - | - | - | - |
| Sukodono | - | - | - | - | - |
| Sidoarjo | - | - | - | - | - |
| Buduran | - | - | - | - | - |
| Sedati | - | - | - | - | - |
| Waru | - | - | - | - | - |
| Gedangan | - | - | - | - | - |
| Taman | - | - | - | - | - |
| Krian | - | - | - | - | - |
| Balombendo | - | - | - | - | - |
| Kabupaten Sidoarjo | 470 233 | 488 777 | 509 457 | 528 936 | 548 918 |

Catatan/Note: Tidak Tersedia Data Per Kecamatan, Hanya ada Data Per ULP

Sumber/Source: PT. (PERSERO) PLN. Cabang Sidoarjo / State Electricity Company, Sidoarjo Sub Division

Tabel
Table 6.3**Jumlah Pelanggan dan Air yang Disalurkan Menurut Kecamatan, 2019**
Number of Customers and Distributed Water by Subdistrict, 2019

| Kecamatan Subdistrict | Pelanggan Number of Customers | Air Disalurkan Distributed Water (m ³) | Nilai Value (Rp) |
|---------------------------|----------------------------------|--|------------------------|
| (1) | (2) | (3) | (4) |
| Tarik | - | - | - |
| Prambon | - | - | - |
| Krembung | - | - | - |
| Porong | - | - | - |
| Jabon | - | - | - |
| Tanggulangun | - | - | - |
| Candi | - | - | - |
| Tulangan | - | - | - |
| Wonoayu | - | - | - |
| Sukodono | - | - | - |
| Sidoarjo | - | - | - |
| Buduran | - | - | - |
| Sedati | - | - | - |
| Waru | - | - | - |
| Gedangan | - | - | - |
| Taman | - | - | - |
| Krian | - | - | - |
| Balongsendo | - | - | - |
| Kabupaten Sidoarjo | 143 583 | 33 313 113 | 230 852 807 610 |

Catatan/Note: Tidak Tersedia Data Per Kecamatan

Sumber/Source: PDAM Delta Tirta /

3 KECAMATAN DENGAN JUMLAH HOTEL DAN KAMAR TERBANYAK* TAHUN 2019

Kec. Sidoarjo

★ 19 hotel

🛏️ 677 kamar

Kec. Sedati

★ 37 hotel

🛏️ 1.184 kamar

Kec. Waru

★ 46 hotel

🛏️ 822 kamar



* termasuk hotel bintang dan melati

PENJELASAN TEKNIS

1. Wisatawan mancanegara (wisman) ialah setiap pengunjung yang mengunjungi suatu negara di luar tempat tinggalnya, didorong oleh satu atau beberapa keperluan tanpa bermaksud memperoleh penghasilan di tempat yang dikunjungi dan lamanya kunjungan tersebut tidak lebih dari satu tahun (12 bulan). Definisi ini mencakup 2 (dua) kategori wisatawan mancanegara,
2. Rata-rata lama tinggal adalah rata-rata waktu tinggal wisatawan mancanegara di Indonesia untuk satu kali kunjungan.
3. Usaha penyediaan akomodasi adalah usaha yang menyediakan pelayanan penginapan yang dapat dilengkapi dengan pelayanan pariwisata lainnya. Usaha penyediaan akomodasi dapat berupa hotel, vila, pondok wisata, bumi perkemahan, persinggahan karavan, dan akomodasi lainnya yang digunakan untuk tujuan pariwisata.
4. Hotel adalah penyediaan akomodasi secara harian berupa kamar-kamar di dalam satu bangunan yang dapat dilengkapi dengan jasa pelayanan makan dan minum, kegiatan hiburan dan atau fasilitas lainnya. Hotel terdiri dari hotel berbintang dan hotel non- bintang.
5. Hotel bintang adalah usaha

TECHNICAL NOTES

1. *An International Visitor is any person visiting a country other than his usual place of residence for any reason other than for earning income in the country visited, and the length of stay is no more than one year (12 months). This definition covers two categories of foreign visitors.*
2. *Average length of stay is the average stay duration of foreign visitor in Indonesia for one trip.*
3. *The business of providing accommodation is a business that provides specialty services that can be equipped with other tourism services. It includes hotel, villa, cottage, camping, caravan stop, and other accommodation that are used for tourism purposes.*
4. *Hotel is a daily supply of accommodation rooms within a building which can be equipped with eating and drinking services, entertainment activities and/or other facilities. Hotel consists of a classified hotel and a non-classified hotel.*
5. *A star hotel is the business of*

penyediaan jasa pelayanan penginapan, makan minum serta jasa lainnya bagi umum dengan menggunakan sebagian atau seluruh bangunan. Usaha ini dikelola secara komersial serta memenuhi ketentuan persyaratan sebagai hotel bintang (termasuk berlian) yang ditetapkan dalam surat keputusan instansi yang membinanya. Misalnya hotel bintang lima, hotel bintang empat dan seterusnya.

6. Tingkat penghunian kamar hotel adalah persentase banyaknya malam kamar yang dihuni terhadap banyaknya malam kamar yang tersedia.
7. Rata-rata lamanya tamu menginap adalah banyaknya malam tempat tidur yang terpakai (malam tamu) dengan banyaknya tamu yang menginap di hotel atau akomodasi lainnya.

providing an accommodation, eating and drinking as well as other services for the public by using a building or a part of a building. It is managed commercially and meets specified requirements as a star hotel (including diamonds) set forth in the decree of fostering agency. For example, five star hotel, four star hotel, and so on.

6. *Room occupancy rate is the number of room-nights occupied divided by the number of room-nights available, multiplied by 100 percent.*
7. *Average length of stay is the number of bed-nights used (guest night) divided by the number of guests coming to spend the night at the accommodation.*

ULASAN**DESCRIPTION****7. Pariwisata**

Keberadaan Bandara Internasional Juanda di Sidoarjo dengan mobilitas pengguna jasa angkutan udara yang tinggi mau tidak mau mempengaruhi pertumbuhan jumlah hotel di Sidoarjo, khususnya di Kecamatan Waru dan Sedati.

Berdasarkan survei yang dilakukan oleh Badan Pusat Statistik (BPS) Kabupaten Sidoarjo, tercatat bahwa di tahun 2019 terdapat 109 hotel dengan total kamar sebanyak 3.243 kamar. Sebagian besar hotel berlokasi di Kecamatan Waru dan Sedati, selebihnya tersebar di Kecamatan Sidoarjo, Geangan, Buduran, dan Taman.

7. Tourism

The existence of Juanda International Airport in Sidoarjo with the high mobility of air transport service users inevitably influences the growth of the number of hotels in Sidoarjo, especially in the Waru and Sedati Subdistricts.

Based on a survey conducted by the Central Statistics Agency (BPS) of Sidoarjo Regency, it was noted that in 2019 there were 109 hotels with a total of 3,243 rooms. Most of the hotels are located in Waru and Sedati Subdistricts, while the rest are scattered in Sidoarjo, Geangan, Buduran and Taman Subdistricts.

Gambar 7.1 Jumlah Hotel Menurut Kecamatan, 2018
Figures 7.1 Number of Hotel by Subdistrict, 2018



Sumber/Source : Badan Pusat Statistik Kabupaten Sidoarjo / BPS - Statistik of Sidoarjo Regency

Tabel 7.1
Table**Jumlah Hotel dan Kamar Menurut Kecamatan, 2018**
Number of Hotel and Rooms by Subdistrict, 2018

| Kecamatan Subdistrict | Banyaknya Hotel ¹ | Jumlah Kamar |
|---------------------------|------------------------------|--------------|
| (1) | (2) | (3) |
| Tarik | - | - |
| Prambon | - | - |
| Kremlung | - | - |
| Porong | - | - |
| Jabon | - | - |
| Tanggulangin | - | - |
| Candi | - | - |
| Tulangan | - | - |
| Wonoayu | - | - |
| Sukodono | - | - |
| Sidoarjo | 19 | 677 |
| Buduran | 2 | 25 |
| Sedati | 37 | 1 184 |
| Waru | 46 | 822 |
| Gedangan | 8 | 537 |
| Taman | 1 | 13 |
| Krian | - | - |
| Balongbendo | - | - |
| Kabupaten Sidoarjo | 109 | 3 243 |

Catatan/Note: ¹ Hotel Bintang dan Melati

Sumber/Source: Badan Pusat Statistik Kabupaten Sidoarjo / BPS - Statistics of Sidoarjo Regency

KONDISI JALAN DI KABUPATEN SIDOARJO
TAHUN 2019

PENJELASAN TEKNIS

1. Kendaraan bermotor adalah setiap kendaraan yang digerakkan oleh peralatan teknik yang ada pada kendaraan tersebut, biasanya digunakan untuk angkutan orang atau barang di atas jalan raya selain kendaraan yang berjalan di atas rel. Kendaraan bermotor yang dicatat adalah semua jenis kendaraan kecuali kendaraan bermotor TNI/Polri dan Korps Diplomatik.
2. Mobil bis adalah setiap kendaraan bermotor yang dilengkapi dengan tempat duduk untuk lebih dari delapan orang, tidak termasuk tempat duduk untuk pengemudi, baik dilengkapi atau tidak dilengkapi bagasi.
3. Mobil truk adalah setiap kendaraan bermotor yang digunakan untuk angkutan barang, selain mobil penumpang, mobil bis dan kendaraan bermotor roda dua.
4. Kantor Pos adalah tempat pemberi pelayanan komunikasi tertulis dan atau surat elektronik, layanan paket, layanan logistik, layanan transaksi keuangan, dan layanan keagenan pos untuk kepentingan umum. Rumah pos berfungsi sama seperti kantor pos dan kantor pos pembantu, biasanya rumah pos terletak di daerah terpencil.

TECHNICAL NOTES

1. *Motor vehicles are any kind of vehicles motorized by machine set up in those vehicles, they are usually used for transporting peoples or goods on roads except vehicles moving along a railway line. The data cover all kinds of motor vehicles except those belong to Indonesia Army Force Indonesian State Police and Diplomatic Corps.*
2. *Buses are large passenger cars having seats for more than eight passengers, excluding seat for driver, it can be with or without hoot.*
3. *Trucks are any motor vehicles used to transport goods excluding passenger cars, buses, and motor-cycles.*
4. *Post Office is a service provider facility of written communication and or electronic mail, parcel service, logistics services, financial transaction services, and postal services to the public. Postal house has the same function as the post office and subsidiary of post office*

ULASAN**DESCRIPTION****8.1 Transportasi**

Hampir seluruh wilayah Kabupaten Sidoarjo dihubungkan melalui sarana angkutan darat. Pembangunan sarana dan prasarana yang memadai sangat diperlukan. Begitupun perbaikan sarana jalan baik secara kuantitas (panjang jalan) maupun kualitas (kondisi jalan), secara kontinyu dilakukan pemerintah. Kelayakan prasarana kendaraan umum yang disediakan untuk masyarakat selalu diperiksa.

Panjang jalan negara, provinsi, dan kabupaten di tahun 2019 berturut-turut sepanjang 62,44 km, 31,02 km, dan 1049,80 km. Panjang jalan kabupaten bertambah 39,9 km dari tahun sebelumnya sepanjang 1009,90 km. Total panjang jalan 1143,26 km seluruhnya merupakan jalan aspal dimana 80,4 persen dalam kondisi baik, 14,64 persen dalam kondisi sedang, sisanya 4,96 persen dalam kondisi rusak.

8.2 Komunikasi

Akses terhadap telekomunikasi di Kabupaten Sidoarjo relatif mudah. Terdapat 23 kantor pos pembantu di Kabupaten Sidoarjo yang tersebar di seluruh kecamatan di tahun 2019.

Sepanjang tahun 2019, PT Pos Indonesia Cabang Sidoarjo mencatat jumlah transaksi tabungan BTN sebanyak 22.916 transaksi dengan total nilai sebesar 61,3 miliar rupiah. Sementara itu, transaksi pengambilan

8.1 Transportation

Almost all regions of Sidoarjo Regency are connected by land transportation facilities. Development of adequate facilities and infrastructure is needed. Likewise, improvements to road facilities in terms of quantity (length of road) and quality (condition of the road) are continuously carried out by the government. The feasibility of public transport infrastructure provided to the public is always checked.

The length of state, provincial and regency roads in 2019 are 62,44 km, 31,02 km and 1.049,80 km respectively. The length of regency roads increased by 39,9 km from the previous year along 1009,90 km. The total length of the 1.143,26 km is entirely asphalt, where 80,4 percent is in good condition, 14,64 percent in moderate condition, the remaining 4,96 percent is in damaged condition.

8.2 Communication

Access to telecommunications in Sidoarjo Regency is relatively easy. There are 23 auxiliary post offices in Sidoarjo Regency which are spread throughout the districts in 2019.

Throughout 2019, PT Pos Indonesia Sidoarjo Branch recorded a total of 22.916 BTN savings transactions with a total value of 61,3 billion rupiah. Meanwhile, there were 11.281 transactions for withdrawals with

diketahui sebanyak 11.281 transaksi dengan total nilai sebesar 21,7 miliar rupiah. Jumlah transaksi tabungan relatif meningkat di bulan Desember sampai dengan bulan April dan memiliki tren menurun dari bulan Mei hingga secara signifikan menurun di bulan November.

Selanjutnya, wesel pos sebagai sarana pengiriman dan penerimaan uang juga masih diminati sebagian masyarakat Sidoarjo. Tercatat sebanyak 25.641 wesel pos senilai 29,86 miliar rupiah dikirim dan 53.226 wesel pos senilai 50,20 miliar rupiah diterima di tahun 2019.

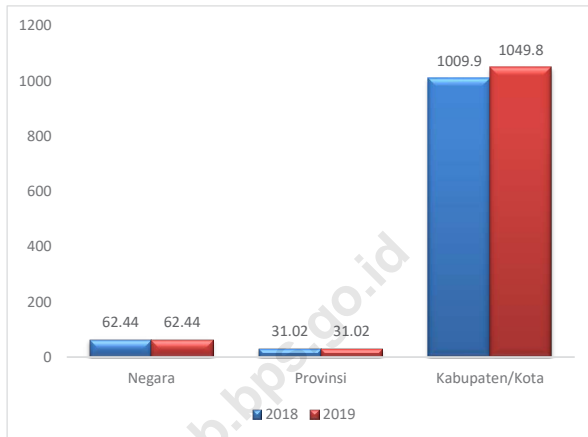
Jangkauan PT Pos Indonesia yang luas dan tersebar di seluruh pelosok negeri termasuk daerah-daerah terpencil, juga tersedianya berbagai macam layanan, mulai dari pengiriman surat dan paket, jasa keuangan, sampai dengan penyewaan property merupakan dua hal yang menarik minat para pengguna di tengah menjamurnya ATM, perusahaan ekspedisi, dan perusahaan-perusahaan lain dengan layanan sejenis.

a total value of 21,7 billion rupiah. The number of savings transactions relatively increased in December to April and has a downward trend from May to significantly decreased in November.

Furthermore, postal money orders as a means of sending and receiving money are still in demand by some people of Sidoarjo. As many as 25.641 postal notes totaling 29,86 billion rupiahs were sent and 53.226 postal notes totaling 50,20 billion rupiahs were received in 2019.

PT Pos Indonesia's extensive reach and spread throughout the country including remote areas, as well as the availability of a variety of services, ranging from sending letters and packages, financial services, to rental property are two things that attract the interest of users in the midst of the mushrooming of ATMs, freight forwarders, and other companies with similar services.

Gambar 8.1 Panjang Jalan Menurut Tingkat Kewenangan Pemerintahan di Kabupaten Sidoarjo (Km), 2018-2019
Figures **8.1** Length of Roads by Level of Government Authority in Sidoarjo Regency (km), 2018–2019



Sumber/Source : Berdasarkan Peraturan Menteri Dalam Negeri No. 66 Tahun 2011 tanggal 28 Desember 2011
 Based on Minister Of Home Affairs Regulation No 66/2011, December 28, 2011

8.1 TRANSPORTASI TRANSPORTATION

Tabel 8.1.1 Panjang Jalan Menurut Tingkat Kewenangan Pemerintahan di Kabupaten Sidoarjo (km), 2017–2019
Table Length of Roads by Level of Government Authority in Sidoarjo Regency (km), 2017–2019

| Tingkat Kewenangan Pemerintahan Level of Government Authority | 2017 | 2018 | 2019 |
|--|------|-----------------|-----------------|
| (1) | (2) | (3) | (4) |
| Negara/State | - | 62.44 | 62.44 |
| Provinsi/Province | - | 31.02 | 31.02 |
| Kabupaten/Kota Regency/Municipality | - | 1 009.90 | 1 049.80 |
| Jumlah/Total | - | 1 103.36 | 1 143.26 |

Catatan/Note: ...

Sumber/Source: Dinas Pekerjaan Umum Dan Penataan Ruang Kabupaten Sidoarjo/ Public Work Service of Sidoarjo Regency

Tabel 8.1.2 Panjang Jalan Menurut Jenis Permukaan Jalan di Kabupaten Sidoarjo (km), 2017–2019
Length of Roads by Type of Road Surface in Sidoarjo Regency (km), 2017–2019

| Jenis Permukaan Jalan Type of Road Surface | 2017 | 2018 | 2019 |
|---|------|-----------------|-----------------|
| (1) | (2) | (3) | (4) |
| Aspal/Paved | - | 1 103.36 | 1 143.26 |
| Kerikil/Gravel | - | - | - |
| Tanah/Soil | - | - | - |
| Lainnya/Others | - | - | - |
| Jumlah/Total | - | 1 103.36 | 1 143.26 |

Catatan/Note: ...

Sumber/Source: Dinas Pekerjaan Umum Dan Penataan Ruang Kabupaten Sidoarjo/ Public Work Service of Sidoarjo Regency

Tabel 8.1.3 Panjang Jalan Menurut Kondisi Jalan di Kabupaten/Kota Sidoarjo (km), 2017–2019
Table 8.1.3 Length of Roads by Condition of Roads in Sidoarjo Regency (km), 2017–2019

| Kondisi Jalan Condition of Roads | 2017 | 2018 | 2019 |
|-------------------------------------|------|-----------------|-----------------|
| (1) | (2) | (3) | (4) |
| Baik/Good | - | 879.27 | 919.17 |
| Sedang/Moderate | - | 99.45 | 167.34 |
| Rusak/Damage | - | 124.64 | 56.75 |
| Rusak Berat/Severely Damage | - | - | - |
| Jumlah/Total | - | 1 103.36 | 1 143.26 |

Catatan/Note: ...

Sumber/Source: Dinas Pekerjaan Umum Dan Penataan Ruang Kabupaten Sidoarjo/ Public Work Service of Sidoarjo Regency

Tabel 8.1.4 Jumlah Kargo Domestik dan Internasional di Bandara Juanda (kilogram), 2019
Table 8.1.4 Sum of International and Domestic Cargo at Juanda Airport (Kilogram), 2019

| Bulan Month | Internasional International | | Sub Total Internasional Subtotal International |
|----------------------|--------------------------------|-------------------------|---|
| | Datang Arrivals | Berangkat Departures | |
| (1) | (2) | (3) | (4) |
| Januari/ January | 1 153 809 | 1 115 369 | 2 269 178 |
| Februari/ February | 956 562 | 972 829 | 1 929 391 |
| Maret/ March | 1 126 681 | 1 256 535 | 2 383 216 |
| April/ April | 1 110 171 | 1 084 096 | 2 194 267 |
| Mei/ May | 1 045 846 | 1 280 573 | 2 326 419 |
| Juni/ June | 838 062 | 923 297 | 1 761 359 |
| Juli/ July | 926 113 | 1 361 418 | 2 287 531 |
| Agustus/ August | 1 059 096 | 1 284 758 | 2 343 854 |
| September/ September | 962 622 | 1 228 600 | 2 191 222 |
| Oktober/ October | 1 135 942 | 1 276 469 | 2 412 411 |
| Nopember/ November | 959 807 | 1 212 203 | 2 172 010 |
| Desember/ December | 1 109 223 | 1 225 904 | 2 335 127 |
| Total | 12 383 934 | 14 222 051 | 26 605 985 |

Catatan/Note: ...

Sumber/Source: PT. Angkasa Pura I/Angkasa Pura I, Ltd

Lanjutan Tabel/*Continued Table 8.1.4*

| Bulan Month | Domestik Domestic | | Sub Total Domestik Subtotal Domestic | TOTAL Total |
|-----------------------------|----------------------|-------------------------|---|-------------------|
| | Datang Arrivals | Berangkat Departures | | |
| (1) | (2) | (3) | (4) | (5) |
| Januari/ <i>January</i> | 2 739 220 | 4 332 934 | 7 072 154 | 9 341 332 |
| Februari/ <i>February</i> | 1 831 992 | 3 304 267 | 5 136 259 | 7 065 650 |
| Maret/ <i>March</i> | 2 106 407 | 3 502 704 | 5 609 111 | 7 992 327 |
| April/ <i>April</i> | 1 724 410 | 2 887 996 | 4 612 406 | 6 806 673 |
| Mei/ <i>May</i> | 2 211 423 | 3 659 581 | 5 871 004 | 8 197 423 |
| Juni/ <i>June</i> | 1 382 769 | 2 433 502 | 3 816 271 | 5 577 630 |
| Juli/ <i>July</i> | 1 803 416 | 3 078 969 | 4 882 385 | 7 169 916 |
| Agustus/ <i>August</i> | 1 763 144 | 3 014 989 | 4 778 133 | 7 121 987 |
| September/ <i>September</i> | 1 723 142 | 2 953 279 | 4 676 421 | 6 867 643 |
| Oktober/ <i>October</i> | 1 771 468 | 3 296 345 | 5 067 813 | 7 480 224 |
| Nopember/ <i>November</i> | 1 727 788 | 3 249 785 | 4 977 573 | 7 149 583 |
| Desember/ <i>December</i> | 1 915 728 | 3 416 295 | 5 332 023 | 7 667 150 |
| Total | 22 700 907 | 39 130 646 | 61 831 553 | 88 437 538 |

Catatan/*Note*: ...Sumber/*Source*: PT. Angkasa Pura I/Angkasa Pura I, Ltd

Tabel 8.1.5 Jumlah Bagasi Domestik dan Internasional di Bandara Juanda (kilogram), 2019
Sum of International and Domestic Bagages at Juanda Airport (Kilogram), 2019

| Bulan Month | Internasional International | | Sub Total Internasional Subtotal International |
|----------------------|--------------------------------|-------------------------|---|
| | Datang Arrivals | Berangkat Departures | |
| (1) | (2) | (3) | (4) |
| Januari/ January | 1 734 989 | 981 571 | 2 716 560 |
| Februari/ February | 1 337 606 | 865 205 | 2 202 811 |
| Maret/ March | 1 667 918 | 977 259 | 2 645 177 |
| April/ April | 1 726 225 | 876 744 | 2 602 969 |
| Mei/ May | 2 090 281 | 877 465 | 2 967 746 |
| Juni/ June | 1 721 125 | 1 064 360 | 2 785 485 |
| Juli/ July | 1 336 199 | 1 602 779 | 2 938 978 |
| Agustus/ August | 1 978 657 | 1 052 220 | 3 030 877 |
| September/ September | 1 607 424 | 891 392 | 2 498 816 |
| Oktober/ October | 1 498 738 | 967 097 | 2 465 835 |
| Nopember/ November | 2 194 087 | 1 111 827 | 3 305 914 |
| Desember/ December | 2 170 238 | 1 246 226 | 3 416 464 |
| Total | 21 063 487 | 12 514 145 | 33 577 632 |

Catatan/Note: ...

Sumber/Source: PT. Angkasa Pura I/Angkasa Pura I, Ltd

Lanjutan Tabel/*Continued Table* 8.1.5

| Bulan Month | Domestik Domestic | | Sub Total Domestik Subtotal Domestic | TOTAL Total |
|-----------------------------|----------------------|-------------------------|---|--------------------|
| | Datang Arrivals | Berangkat Departures | | |
| (1) | (2) | (3) | (4) | (5) |
| Januari/ <i>January</i> | 3 788 142 | 4 086 466 | 7 874 608 | 10 591 168 |
| Februari/ <i>February</i> | 2 477 333 | 2 578 339 | 5 055 672 | 7 258 483 |
| Maret/ <i>March</i> | 2 370 668 | 2 526 334 | 4 897 002 | 7 542 179 |
| April/ <i>April</i> | 2 247 578 | 2 313 375 | 4 560 953 | 7 163 922 |
| Mei/ <i>May</i> | 2 466 408 | 2 131 455 | 4 597 863 | 7 565 609 |
| Juni/ <i>June</i> | 3 413 128 | 3 472 351 | 6 885 479 | 9 670 964 |
| Juli/ <i>July</i> | 2 863 525 | 3 481 287 | 6 344 812 | 9 283 790 |
| Agustus/ <i>August</i> | 2 805 142 | 2 853 505 | 5 658 647 | 8 689 524 |
| September/ <i>September</i> | 2 377 952 | 2 666 818 | 5 044 770 | 7 543 586 |
| Oktober/ <i>October</i> | 2 516 608 | 2 806 394 | 5 323 002 | 7 788 837 |
| Nopember/ <i>November</i> | 2 678 610 | 2 000 920 | 4 679 530 | 7 985 444 |
| Desember/ <i>December</i> | 3 034 833 | 3 298 115 | 6 332 948 | 9 749 412 |
| Total | 33 039 927 | 34 215 359 | 67 255 286 | 100 832 918 |

Catatan/Note: ...

Sumber/Source: PT. Angkasa Pura I/Angkasa Pura I, Ltd

Tabel 8.1.6 Jumlah Penumpang Domestik dan Internasional di Bandara Juanda, 2019
Table *Sum of International and Domestic Passangers at Juanda Airport, 2019*

| Bulan Month | Internasional International | | Sub Total Internasional Subtotal International |
|----------------------|--------------------------------|-------------------------|---|
| | Datang Arrivals | Berangkat Departures | |
| (1) | (2) | (3) | (4) |
| Januari/ January | 102 995 | 95 023 | 198 018 |
| Februari/ February | 84 442 | 87 859 | 172 301 |
| Maret/ March | 104 959 | 99 910 | 204 869 |
| April/ April | 103 084 | 91 459 | 194 543 |
| Mei/ May | 105 097 | 76 965 | 182 062 |
| Juni/ June | 100 184 | 96 241 | 196 425 |
| Juli/ July | 94 717 | 130 138 | 224 855 |
| Agustus/ August | 109 832 | 95 313 | 205 145 |
| September/ September | 96 385 | 89 222 | 185 607 |
| Oktober/ October | 93 339 | 96 924 | 190 263 |
| Nopember/ November | 115 122 | 105 504 | 220 626 |
| Desember/ December | 116 615 | 116 099 | 232 714 |
| Total | 1 226 771 | 1 180 657 | 2 407 428 |

Catatan/Note: ...

Sumber/Source: PT. Angkasa Pura I/Angkasa Pura I, Ltd

Lanjutan Tabel/*Continued Table* 8.1.6

| Bulan Month | Domestik Domestic | | Sub Total Domestik Subtotal Domestic | Transit Transit | TOTAL Total |
|-----------------------------|----------------------|-------------------------|---|--------------------|-------------------|
| | Datang Arrivals | Berangkat Departures | | | |
| (1) | (2) | (3) | (4) | (5) | (6) |
| Januari/ <i>January</i> | 609 470 | 560 242 | 1 169 712 | 70 494 | 1 438 224 |
| Februari/ <i>February</i> | 531 172 | 473 070 | 1 004 242 | 52 868 | 1 229 411 |
| Maret/ <i>March</i> | 548 463 | 481 147 | 1 029 610 | 64 527 | 1 299 006 |
| April/ <i>April</i> | 520 438 | 443 457 | 963 895 | 55 470 | 1 213 908 |
| Mei/ <i>May</i> | 537 619 | 378 933 | 916 552 | 54 457 | 1 153 071 |
| Juni/ <i>June</i> | 626 041 | 607 024 | 1 233 065 | 52 710 | 1 482 200 |
| Juli/ <i>July</i> | 604 344 | 620 237 | 1 224 581 | 71 074 | 1 520 510 |
| Agustus/ <i>August</i> | 641 729 | 541 273 | 1 183 002 | 81 665 | 1 469 812 |
| September/ <i>September</i> | 576 087 | 516 321 | 1 092 408 | 76 985 | 1 355 000 |
| Oktober/ <i>October</i> | 621 716 | 543 876 | 1 165 592 | 79 792 | 1 435 647 |
| Nopember/ <i>November</i> | 632 043 | 549 010 | 1 181 053 | 81 769 | 1 483 448 |
| Desember/ <i>December</i> | 661 927 | 574 001 | 1 235 928 | 77 417 | 1 546 059 |
| Total | 7 111 049 | 6 288 591 | 13 399 640 | 819 228 | 16 626 296 |

Tabel 8.1.7 **Lalu Lintas Pesawat di Bandara Per Bulan di Bandara Juanda, 2019**
Table **Airline Traffic Through Juanda Airport Monthly, 2019**

| Bulan Month | Internasional International | | Domestik Domestic | | Lokal Local | TOTAL Total |
|----------------------|--------------------------------|-------------------------|----------------------|-------------------------|----------------|----------------|
| | Tiba Arrivals | Berangkat Departures | Tiba Arrivals | Berangkat Departures | | |
| (1) | (2) | (3) | (4) | (5) | (6) | (7) |
| Januari/ January | 643 | 641 | 4 859 | 4 864 | 17 | 11 024 |
| Februari/ February | 574 | 577 | 4 129 | 4 128 | 48 | 9 456 |
| Maret/ March | 655 | 655 | 4 460 | 4 460 | 45 | 10 275 |
| April/ April | 644 | 647 | 4 235 | 4 233 | 46 | 9 805 |
| Mei/ May | 619 | 622 | 4 315 | 4 308 | 51 | 9 915 |
| Juni/ June | 597 | 597 | 4 814 | 4 815 | 26 | 10 849 |
| Juli/ July | 670 | 666 | 4 983 | 4 977 | 22 | 11 318 |
| Agustus/ August | 659 | 659 | 5 155 | 5 160 | 9 | 11 642 |
| September/ September | 632 | 639 | 4 904 | 4 900 | 10 | 11 085 |
| Oktober/ October | 623 | 622 | 5 158 | 5 157 | 7 | 11 567 |
| Nopember/ November | 642 | 644 | 5 021 | 5 021 | 16 | 11 344 |
| Desember/ December | 671 | 668 | 5 267 | 5 274 | 24 | 11 904 |
| Total | 7 629 | 7 637 | 57 300 | 57 297 | 321 | 130 184 |

Catatan/Note: ...

Sumber/Source: PT. Angkasa Pura I/Angkasa Pura I, Ltd

8.2 KOMUNIKASI COMMUNICATION

Tabel 8.2.1 Jumlah Kantor Pos Pembantu Menurut Kecamatan di Kabupaten Sidoarjo, 2016–2019
Number of Post Offices Subsidiaries by Subdistrict in Sidoarjo Regency, 2016–2019

| Kecamatan Subdistrict | 2017 | 2018 | 2019 |
|---------------------------|-----------|-----------|-----------|
| (1) | (2) | (3) | (4) |
| Tarik | 1 | 1 | 1 |
| Prambon | 1 | 1 | 1 |
| Krebung | 1 | 1 | 1 |
| Porong | 1 | 1 | 1 |
| Jabon | 1 | 1 | 1 |
| Tanggulangun | 1 | 1 | 1 |
| Candi | 1 | 1 | 1 |
| Tulangan | 1 | 1 | 1 |
| Wonoayu | 1 | 1 | 1 |
| Sukodono | 1 | 1 | 1 |
| Sidoarjo | 1 | 1 | 1 |
| Buduran | 1 | 1 | 1 |
| Sedati | 3 | 3 | 3 |
| Waru | 3 | 3 | 3 |
| Gedangan | 1 | 1 | 1 |
| Taman | 2 | 2 | 2 |
| Krian | 1 | 1 | 1 |
| Balongsendo | 1 | 1 | 1 |
| Kabupaten Sidoarjo | 23 | 23 | 23 |

Catatan/Note: ...

Sumber/Source: PT. (PERSERO) Pos Indonesia Sidoarjo/Office of The Indonesian Post of Sidoarjo, Ltd

Tabel 8.2.2 Penabung dan Nilai Tabanas Bank Tabungan Negara di Kabupaten Sidoarjo, 2019
Table *Saving and Withdrawing Transactions and its Value Tabanas BTN in Sidoarjo Regency, 2019*

| Bulan Month | Penabung Saving | | Pengambilan Withdrawing | |
|----------------------|-------------------------|-----------------------|----------------------------|-----------------------|
| | Bilangan Transaction | Nilai (Rp.) Value | Bilangan Transaction | Nilai (Rp.) Value |
| (1) | (2) | (3) | (4) | (5) |
| Januari/ January | 2 152 | 5 726 522 100 | 1 115 | 1 562 852 100 |
| Februari/ February | 2 005 | 5 156 254 000 | 1 120 | 1 512 658 400 |
| Maret/ March | 2 156 | 5 026 852 500 | 925 | 1 952 620 400 |
| April/ April | 2 352 | 5 856 400 800 | 926 | 1 852 620 900 |
| Mei/ May | 1 952 | 4 852 685 000 | 1 125 | 2 026 852 400 |
| Juni/ June | 1 852 | 4 789 560 020 | 921 | 1 895 620 300 |
| Juli/ July | 1 854 | 4 920 800 600 | 887 | 1 756 925 800 |
| Agustus/ August | 1 745 | 5 269 952 800 | 851 | 2 154 456 640 |
| September/ September | 1 854 | 4 265 236 800 | 911 | 1 756 926 800 |
| Oktober/ October | 1 752 | 5 126 852 300 | 895 | 1 689 524 500 |
| Nopember/ November | 1 231 | 4 785 626 600 | 810 | 1 856 280 000 |
| Desember/ December | 2 011 | 5 523 652 700 | 795 | 1 654 154 200 |
| Total | 22 916 | 61 300 396 220 | 11 281 | 21 671 492 440 |

Catatan/Note: ...

Sumber/Source: PT. (PERSERO) Pos Indonesia Sidoarjo/Office of The Indonesian Post of Sidoarjo, Ltd

Tabel
Table 8.2.3

**Jumlah Uang Yang Dikirim dan Diterima Dengan Wesel
Pos di Kabupaten Sidoarjo, 2019**
**Number of Domestic and International Post Draft Sent and
Recieved in Sidoarjo Regency, 2019**

| Bulan Month | Dikirim Sent | | Diterima Recieved | |
|----------------------|-------------------------|-----------------------|-------------------------|-----------------------|
| | Wesel Pos Post Draft | Nilai (Rp.) Value | Wesel Pos Post Draft | Nilai (Rp.) Value |
| (1) | (2) | (3) | (4) | (5) |
| Januari/ January | 1 377 | 2 154 816 100 | 3 954 | 3 952 615 000 |
| Februari/ February | 2 245 | 2 265 420 040 | 4 126 | 3 985 642 000 |
| Maret/ March | 2 314 | 2 486 180 100 | 4 236 | 4 126 580 500 |
| April/ April | 2 105 | 2 063 581 400 | 4 258 | 4 622 853 900 |
| Mei/ May | 2 520 | 2 532 950 200 | 4 265 | 4 626 800 700 |
| Juni/ June | 2 314 | 2 638 547 800 | 4 365 | 4 236 581 800 |
| Juli/ July | 2 110 | 2 625 298 000 | 4 365 | 4 365 800 500 |
| Agustus/ August | 2 210 | 2 653 598 400 | 4 685 | 4 236 800 500 |
| September/ September | 2 012 | 2 756 822 100 | 4 265 | 4 123 658 000 |
| Oktober/ October | 2 100 | 2 368 504 000 | 4 845 | 4 236 597 800 |
| Nopember/ November | 2 020 | 2 659 850 000 | 4 238 | 3 564 800 100 |
| Desember/ December | 2 314 | 2 658 422 120 | 5 624 | 4 126 587 400 |
| Total | 25 641 | 29 863 990 260 | 53 226 | 50 205 318 200 |

Catatan/Note: ...

Sumber/Source: PT. (PERSERO) Pos Indonesia Sidoarjo/Office of The Indonesian Post of Sidoarjo, Ltd

Tabel 8.2.4 Jumlah Paket Pos Yang Dikirim dan Diterima Dengan Wesel Pos di Kabupaten Sidoarjo, 2019
Number of Post Package Sent and Recieved in Sidoarjo Regency, 2019

| Bulan Month | Paket Pos Post Package | |
|----------------------|---------------------------|----------------------|
| | Dikirim Sent | Diterima Recieved |
| (1) | (2) | (3) |
| Januari/ January | 2 564 | 3 765 |
| Februari/ February | 2 236 | 3 265 |
| Maret/ March | 2 012 | 3 562 |
| April/ April | 2 652 | 3 652 |
| Mei/ May | 2 656 | 3 965 |
| Juni/ June | 2 954 | 3 651 |
| Juli/ July | 2 854 | 3 564 |
| Agustus/ August | 2 524 | 3 265 |
| September/ September | 2 325 | 3 125 |
| Oktober/ October | 2 654 | 3 624 |
| Nopember/ November | 2 364 | 3 652 |
| Desember/ December | 2 845 | 3 356 |
| Total | 73 086 | 42 446 |

Catatan/Note: ...

Sumber/Source: PT. (PERSERO) Pos Indonesia Sidoarjo/Office of The Indonesian Post of Sidoarjo, Ltd

Tabel 8.2.5 Jumlah Surat Yang Dikirim Menurut Bulan di Kabupaten Sidoarjo, 2019
Table 8.2.5 Number of Mail Sent by Month Sent in Sidoarjo Regency, 2019

| Bulan Month | Surat/Mail | | | Jumlah Total |
|----------------------|-------------------|---------------------------------|--------------------|-----------------|
| | Biasa Ordinary | Kilat Khusus Express/Special | Tercatat Listed | |
| (1) | (2) | (3) | (4) | (5) |
| Januari/ January | 1 642 | 42 650 | 51 | 44 343 |
| Februari/ February | 1 985 | 39 850 | 25 | 41 860 |
| Maret/ March | 2 656 | 42 665 | 30 | 45 351 |
| April/ April | 2 651 | 45 684 | 56 | 48 391 |
| Mei/ May | 2 794 | 49 841 | 41 | 52 676 |
| Juni/ June | 2 664 | 46 845 | 35 | 49 544 |
| Juli/ July | 2 894 | 46 852 | 48 | 49 794 |
| Agustus/ August | 3 650 | 47 951 | 36 | 51 637 |
| September/ September | 2 954 | 48 951 | 54 | 51 959 |
| Oktober/ October | 3 562 | 42 684 | 48 | 46 294 |
| Nopember/ November | 2 684 | 47 564 | 35 | 50 283 |
| Desember/ December | 3 654 | 49 874 | 39 | 53 567 |
| Total | 33 790 | 551 411 | 498 | 585 699 |

Catatan/Note: ...

Sumber/Source: PT. (PERSERO) Pos Indonesia Sidoarjo/Office of The Indonesian Post of Sidoarjo, Ltd

Tabel 8.2.6 Jumlah Penerima Pensiun PNS dan ABRI Menurut Bulan di Kabupaten Sidoarjo, 2019
Number of PNS and ABRI Pensioners Reciever by Month in Sidoarjo Regency, 2019

| Bulan Month | PNS/Government Officer | | ABRI/ Army | |
|----------------------|------------------------|-----------------------|----------------------|------------------------|
| | Penerima Reciever | Nilai (Rp.) Value | Penerima Reciever | Nilai (Rp.) Value |
| (1) | (2) | (3) | (4) | (5) |
| Januari/ January | 3 415 | 5 658 220 600 | 5 327 | 11 540 015 800 |
| Februari/ February | 3 390 | 5 611 501 700 | 5 288 | 11 451 895 800 |
| Maret/ March | 3 350 | 5 540 814 400 | 5 274 | 11 387 572 700 |
| April/ April | 3 273 | 5 374 919 100 | 5 257 | 11 367 448 000 |
| Mei/ May | 3 189 | 5 182 416 200 | 5 243 | 11 358 823 300 |
| Juni/ June | 3 149 | 5 115 991 500 | 5 146 | 11 222 563 800 |
| Juli/ July | 3 111 | 5 051 906 700 | 5 251 | 11 319 904 800 |
| Agustus/ August | 3 087 | 5 009 969 500 | 5 243 | 11 234 908 700 |
| September/ September | 3 056 | 5 153 025 700 | 5 138 | 11 028 718 100 |
| Oktober/ October | 3 025 | 5 101 380 000 | 5 055 | 10 880 696 200 |
| Nopember/ November | 2 989 | 5 034 222 300 | 5 003 | 10 730 386 700 |
| Desember/ December | 2 957 | 4 980 183 700 | 5 020 | 10 783 401 200 |
| Gaji 13 | 2 691 | 4 294 988 300 | 5 076 | 10 593 715 700 |
| Total | 40 682 | 67 109 539 700 | 67 321 | 144 900 050 800 |

Catatan/Note: ...

Sumber/Source: PT. (PERSERO) Pos Indonesia Sidoarjo/Office of The Indonesian Post of Sidoarjo, Ltd

JUMLAH AKTIVA DAN POSISI KEUANGAN
BANK UMUM DAN BPR TAHUN 2019

PENJELASAN TEKNIS**TECHNICAL NOTES**

- | | |
|---|--|
| <p>1. Realisasi Penerimaan dan Pengeluaran Pemerintah Kabupaten adalah realisasi/perhitungan APBD Kabupaten pada tiap tahun anggaran.</p> | <p>1. <i>Actual revenue and expenditure of Regency Government is the realization/regency budget calculations for every fiscal year.</i></p> |
| <p>2. Pendapatan Asli Daerah (PAD) adalah pendapatan yang diperoleh daerah yang dipungut berdasarkan peraturan daerah sesuai dengan peraturan perundang-undangan, guna keperluan daerah yang bersangkutan dalam membiayai kegiatannya .</p> | <p>2. <i>Original Local Government Revenue is revenue that withheld based on local regulations in accordance with the legislation, for the purposes of financing their activities.</i></p> |
| <p>3. Dana Perimbangan adalah dana yang bersumber dari pendapatan APBN yang dialokasikan kepada Daerah untuk mendanai kebutuhan daerah dalam rangka pelaksanaan desentralisasi.</p> | <p>3. <i>Balanced Budget is the fund coming from the state budget that allocated to regions to fund their needs in the context of decentralization.</i></p> |
| <p>4. Lain-lain Pendapatan yang Sah adalah pendapatan lainnya dari pemerintah pusat dan atau dari instansi pusat, provinsi, serta dari daerah lainnya.</p> | <p>4. <i>Other Legal Revenue is other income that coming from the central government and or from the central agencies, as well as from other local government.</i></p> |

ULASAN**DESCRIPTION****9.1 Koperasi**

Di samping untuk menyejahterakan anggota dan masyarakat, tujuan koperasi lainnya adalah ikut membangun tatanan perekonomian nasional dalam rangka mewujudkan masyarakat yang maju, adil, dan makmur berdasarkan Pancasila dan UUD 1945. Koperasi aktif di Sidoarjo tahun 2019 berjumlah 1.399, yang terdiri dari KUD 19 unit, KPRI 110 unit, Kopkar 168 unit, Koppas 16 unit, dan koperasi lainnya sebanyak 1.086 unit.

9.2 Perbankan

Lembaga keuangan, khususnya perbankan, memiliki peran yang penting terhadap perekonomian. Di tahun 2019, terdapat 83 bank di Sidoarjo yang terdiri dari 32 bank umum dan 51 BPR. Sementara jumlah kantor bank umum mencapai 204 kantor, 12 di antaranya adalah kantor cabang, 126 adalah kantor cabang pembantu, dan sisanya adalah kantor kas. Begitu juga dengan kantor BPR, terdapat total 106 kantor yang terdiri dari 51 kantor pusat, 15 kantor cabang, dan 42 kantor kas.

Dalam hal perekonomian, bank memiliki beberapa tugas dan fungsi secara umum. Pertama, untuk menarik uang dari masyarakat. Posisi simpanan masyarakat Sidoarjo di tahun 2017 tercatat di angka 22,24 triliun rupiah di tahun 2017, kemudian meningkat menjadi 25,61 triliun rupiah di tahun

9.1 Cooperative

In addition to the welfare of members and the community, the other purpose of cooperatives is to help build the national economic order in order to create an advanced, fair, and prosperous society based on Pancasila and the 1945 Constitution. Active cooperatives in Sidoarjo in 2019 amounted to 1.399, consisting of 19 units of KUD, KPRI 110 units, 168 units of Kopkar, 16 units of Koppas, and 1.086 other cooperatives

9.2 Banking

Financial institutions, especially banks, have an important role to play in the economy. In 2019, there were 83 banks in Sidoarjo consisting of 32 commercial banks and 51 rural banks. While the number of commercial bank offices reaches 204 offices, 12 of them are branch offices, 126 are sub-branch offices, and the rest are cash offices. Likewise with BPR offices, there are a total of 106 offices consisting of 51 headquarters, 15 branch offices and 42 cash offices.

In terms of the economy, banks have several tasks and functions in general. First, to withdraw money from the public. The position of Sidoarjo community savings in 2017 was recorded at 22,24 trillion rupiah in 2017, then increased to 25,61 trillion rupiah in 2018. In 2019, the number of community deposits decreased 8,32 percent, to

2018. Di tahun 2019, jumlah simpanan masyarakat menurun 8,32 persen, menjadi senilai 23,48 triliun rupiah yang hampir 50 persennya merupakan tabungan.

Kedua, bank bertugas menyalurkan kredit kepada lembaga usaha atau perseorangan yang membutuhkan. Total pinjaman yang diberikan oleh bank umum pada Desember 2019 menyentuh angka 60,26 triliun rupiah, di mana sebesar 30,2 triliun rupiah untuk modal kerja, sebesar 13,7 triliun rupiah merupakan kredit investasi, dan sisanya 16,4 triliun rupiah untuk konsumsi.

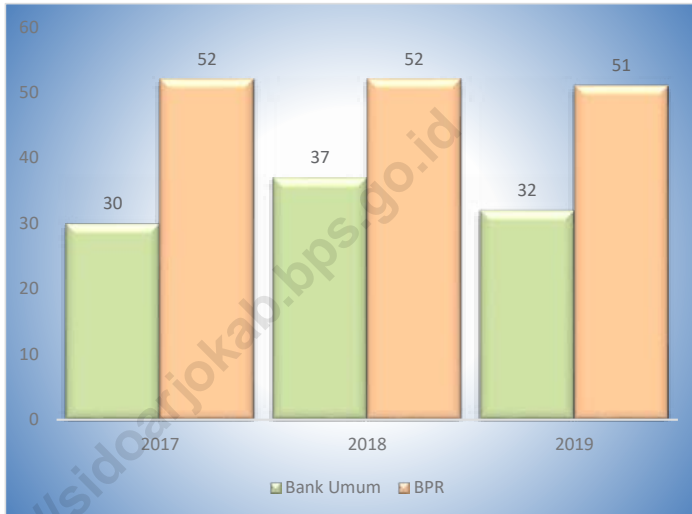
Tugas dan fungsi bank yang ketiga adalah menyalurkan jasa di bidang lalu lintas peredaran dan pembayaran uang. Termasuk di dalamnya jasa pengeluaran cek, jual-beli wesel, penukaran valas, dan lain-lain. Keempat, bank bertugas memberikan jaminan-jaminan bank dan menyewakan tempat untuk penyimpanan barang-barang berharga.

be 23,48 trillion almost 50 percent of rupiah is savings.

Second, the bank has the duty to extend credit to business institutions or individuals who need it. Total loans provided by commercial banks in December 2019 touched IDR 60,26 trillion, of which 30,2 trillion was for working capital, 13,7 trillion was investment credit, and the remaining 16,4 trillion was for consumption.

The third task and function of banks is to provide services in the field of traffic circulation and payment of money. This includes check issuance services, money order transactions, currency exchange, and others. Fourth, the bank is tasked with providing bank guarantees and renting a place for storing valuables.

Gambar 9.1 Jumlah Bank dan BPR di Kabupaten Sidoarjo, 2017-2019
Figures **9.1** **Total Banks, Rural Bank in Sidoarjo Regency 2017-2019**



Sumber/Source : Kantor Perwakilan Bank Indonesia, Wilayah IV (Jawa Timur)
Regional Office of Bank Indonesia, Region IV (East Java)

9.1 KOPERASI COOPERATIVE

Tabel 9.1.1 Jumlah Koperasi Aktif Menurut Kecamatan di Kabupaten Sidoarjo, 2017–2019
Number of Active Cooperative by Subdistrict in Sidoarjo Regency, 2017–2019

| Kecamatan Subdistrict | 2017 | 2018 | 2019 |
|---------------------------|----------|--------------|--------------|
| (1) | (3) | (4) | (5) |
| Tarik | - | - | - |
| Prambon | - | - | - |
| Krebung | - | - | - |
| Porong | - | - | - |
| Jabon | - | - | - |
| Tanggulangun | - | - | - |
| Candi | - | - | - |
| Tulangan | - | - | - |
| Wonoayu | - | - | - |
| Sukodono | - | - | - |
| Sidoarjo | - | - | - |
| Tarik | - | - | - |
| Prambon | - | - | - |
| Tarik | - | - | - |
| Prambon | - | - | - |
| Tarik | - | - | - |
| Prambon | - | - | - |
| Tarik | - | - | - |
| Kabupaten Sidoarjo | - | 1 399 | 1 399 |

Catatan/Note: ...

Sumber/Source: Dinas Koperasi dan Usaha Mikro Kabupaten Sidoarjo/Cooperative and Micro of Sidoarjo Regency

Tabel
Table 9.1.2**Jumlah Koperasi Menurut Jenis Koperasi dan Kecamatan di Kabupaten Sidoarjo 2019**
Number of Cooperative by Kind of Cooperative and Subdistrict in Sidoarjo Regency, 2019

| Kecamatan Subdistrict | Jenis Koperasi/ Kind of Cooperative | | | | | Jumlah Total |
|---------------------------|-------------------------------------|------------|------------|-----------|------------------|-----------------|
| | KUD | KPRI | KOPKAR | KOPPAS | Lainnya Other | |
| (1) | (2) | (3) | (4) | (5) | (6) | (7) |
| Tarik | - | - | - | - | - | - |
| Prambon | - | - | - | - | - | - |
| Krembung | - | - | - | - | - | - |
| Porong | - | - | - | - | - | - |
| Jabon | - | - | - | - | - | - |
| Tanggulangin | - | - | - | - | - | - |
| Candi | - | - | - | - | - | - |
| Tulangan | - | - | - | - | - | - |
| Wonoayu | - | - | - | - | - | - |
| Sukodono | - | - | - | - | - | - |
| Sidoarjo | - | - | - | - | - | - |
| Tarik | - | - | - | - | - | - |
| Prambon | - | - | - | - | - | - |
| Tarik | - | - | - | - | - | - |
| Prambon | - | - | - | - | - | - |
| Tarik | - | - | - | - | - | - |
| Prambon | - | - | - | - | - | - |
| Tarik | - | - | - | - | - | - |
| Kabupaten Sidoarjo | 19 | 110 | 168 | 16 | 1 086 | 1 399 |

Catatan/Note: ...

Sumber/Source: Dinas Koperasi dan Usaha Mikro Kabupaten Sidoarjo/Cooperative and Micro of Sidoarjo Regency

9.2 PERBANKAN BANKING

Tabel 9.2.1 Jumlah Bank, Kantor Bank dan Kantor Cabang Bank Umum dan BPR di Kabupaten Sidoarjo 2019
Total Banks and Banks Offices Commercial and Rural Bank in Sidoarjo Regency, 2019

| Kecamatan Subdistrict | 2017 | 2018 | 2019 |
|---|------------|------------|------------|
| (1) | (2) | (3) | (4) |
| Jumlah Bank/ Number of Banks | 82 | 89 | 83 |
| Bank Umum/ Commercial Banks | 30 | 37 | 32 |
| BPR/ Rural Banks | 52 | 52 | 51 |
| Jumlah Kantor/ Number of Office | 310 | 310 | 310 |
| Bank Umum/ Commercial Banks | 204 | 204 | 204 |
| Kantor Pusat/ Head Office | - | - | - |
| Kantor Cabang/ Branch Office | 8 | 12 | 12 |
| Kantor Cabang Pembantu/ Sub Branch Office | 122 | 129 | 126 |
| Kantor Kas/ Cash Office | 74 | 71 | 68 |
| BPR/ Rural Banks | 106 | 106 | 106 |
| Kantor Pusat/ Head Office | 52 | 52 | 51 |
| Kantor Cabang/ Branch Office | 17 | 17 | 15 |
| Kantor Cabang Pembantu/ Sub Branch Office | - | - | - |
| Kantor Kas/ Cash Office | 37 | 36 | 42 |

Catatan/Note: ...

Sumber/Source: Kantor Perwakilan Bank Indonesia, Wilayah IV (Jawa Timur)/Regional Office of Bank Indonesia, Region IV (East Java)

Tabel 9.2.2 Jumlah Aktiva dan Posisi Keuangan Bank Umum dan BPR di Kabupaten Sidoarjo (juta), 2019
Total Assets and Financial Bank Position Commercial and Rural Bank in Sidoarjo Regency (million), 2019

| Kecamatan Subdistrict | 2017 | 2018 | 2019 |
|--|-------------------|-------------------|-------------------|
| (1) | (2) | (3) | (4) |
| 1. Jumlah Aktiva /Total Assets | 22 219 113 | 24 888 265 | 27 923 722 |
| 2. Posisi Simpanan Masyarakat/ Outstanding of Private Deposit | 22 243 524 | 25 609 782 | 23 480 183 |
| 2.1. Giro/Demand Deposit | 2 949 438 | 3 570 619 | 3 986 934 |
| 2.2. Simpanan Berjangka/Time Deposit | 7 760 485 | 9 436 605 | 8 037 587 |
| 2.2. Tabungan/Saving Deposit | 11 533 600 | 12 602 558 | 11 455 662 |
| 3. Posisi Kredit Berdasarkan Lokasi Proyek/ Outstanding of Credit Based on Project Location | 47 798 150 | 54 763 241 | 61 574 116 |
| 4. Posisi Kredit UMKM/Outstanding of Credit to Micro, Small and Medium Scale | 7 869 703 | 10 151 185 | 1 083 798 |

Catatan/Note: ...

Sumber/Source: Kantor Perwakilan Bank Indonesia, Wilayah IV (Jawa Timur)/Regional Office of Bank Indonesia, Region IV (East Java)

Tabel
Table 9.2.3

Posisi Giro, Tabungan dan Deposito Bank Umum di Kabupaten Sidoarjo (juta), 2019
Outstanding of Demand Deposit, Saving Deposit of Commercial Bank in Sidoarjo Regency (million), 2019

| Bulan Month | Jenis Simpanan Type of Deposit | | | Total |
|----------------------|-----------------------------------|--------------------------|----------------------------|------------|
| | Giro Demand Deposit | Deposito Time Deposit | Tabungan Saving Deposit | |
| (1) | (2) | (3) | (4) | (5) |
| Januari/ January | 2 677 933 | 6 660 565 | 9 870 231 | 19 208 729 |
| Februari/ February | 2 751 362 | 6 789 066 | 10 026 757 | 19 567 185 |
| Maret/ March | 3 121 631 | 7 167 235 | 10 456 265 | 20 745 131 |
| April/ April | 2 903 214 | 6 656 494 | 10 457 024 | 20 016 732 |
| Mei/ May | 2 981 886 | 6 792 718 | 10 835 175 | 20 609 779 |
| Juni/ June | 3 300 375 | 7 001 484 | 10 723 239 | 21 025 098 |
| Juli/ July | 3 036 334 | 6 561 312 | 10 928 284 | 20 525 930 |
| Agustus/ August | 3 049 498 | 6 660 384 | 10 813 766 | 20 523 648 |
| September/ September | 3 416 016 | 6 773 139 | 10 571 297 | 20 760 452 |
| Oktober/ October | 3 161 813 | 7 532 505 | 10 547 484 | 21 241 802 |
| Nopember/ November | 3 286 056 | 7 799 486 | 10 490 103 | 21 575 645 |
| Desember/ December | 3 986 934 | 6 992 699 | 11 079 156 | 22 058 789 |

Catatan/Note: ...

Sumber/Source: Kantor Perwakilan Bank Indonesia, Wilayah IV (Jawa Timur)/Regional Office of Bank Indonesia, Region IV (East Java)

Tabel 9.2.4 **Posisi Giro, Tabungan dan Deposito BPR di Kabupaten Sidoarjo (juta), 2019**
Table 9.2.4 **Outstanding of Demand Deposit, Saving Deposit of Rural Bank in Sidoarjo Regency (million), 2019**

| Bulan Month | Jenis Simpanan Type of Deposit | | | Total |
|----------------------|-----------------------------------|--------------------------|----------------------------|-----------|
| | Giro Demand Deposit | Deposito Time Deposit | Tabungan Saving Deposit | |
| (1) | (2) | (3) | (4) | (5) |
| Januari/ January | - | 931 918 | 297 920 | 1 229 838 |
| Februari/ February | - | 1 044 888 | 376 506 | 1 421 394 |
| Maret/ March | - | 942 174 | 302 652 | 1 244 826 |
| April/ April | - | 941 944 | 293 488 | 1 235 431 |
| Mei/ May | - | 950 150 | 284 837 | 1 234 987 |
| Juni/ June | - | 933 043 | 311 505 | 1 244 548 |
| Juli/ July | - | 942 158 | 364 247 | 1 306 404 |
| Agustus/ August | - | 979 141 | 344 962 | 1 324 103 |
| September/ September | - | 1 012 197 | 342 307 | 1 354 504 |
| Oktober/ October | - | 1 023 416 | 433 099 | 1 456 515 |
| Nopember/ November | - | 1 044 777 | 376 027 | 1 420 804 |
| Desember/ December | - | 1 044 888 | 376 506 | 1 421 394 |

Catatan/Note: ...

Sumber/Source: Kantor Perwakilan Bank Indonesia, Wilayah IV (Jawa Timur)/Regional Office of Bank Indonesia, Region IV (East Java)

Tabel
Table 9.2.5

Posisi Pinjaman yang Diberikan Bank Umum Berdasarkan Jenis Penggunaan Kredit di Kabupaten Sidoarjo (juta), 2019

Outstanding of Loans Commercial Bank Based on Type of Loans in Sidoarjo Regency (million), 2019

| Bulan Month | Jenis Simpanan Type of Deposit | | | Total |
|----------------------|-----------------------------------|-------------------------|-------------------------|------------|
| | Modal Kerja Working Capital | Investasi Investment | Konsumsi Consumption | |
| (1) | (2) | (3) | (4) | (5) |
| Januari/ January | 26 603 101 | 1 775 188 | 4 767 334 | 33 145 623 |
| Februari/ February | 27 054 501 | 1 787 749 | 4 809 715 | 33 651 965 |
| Maret/ March | 25 438 458 | 13 532 455 | 15 477 594 | 54 448 507 |
| April/ April | 26 105 442 | 13 648 843 | 15 614 738 | 55 369 023 |
| Mei/ May | 27 469 279 | 13 820 807 | 15 753 634 | 57 043 720 |
| Juni/ June | 28 017 614 | 13 920 101 | 15 771 645 | 57 709 360 |
| Juli/ July | 27 738 455 | 13 342 576 | 15 876 470 | 56 957 501 |
| Agustus/ August | 27 857 422 | 13 487 964 | 15 965 247 | 57 310 633 |
| September/ September | 27 969 501 | 13 485 339 | 16 038 118 | 57 492 958 |
| Oktober/ October | 27 682 140 | 13 504 585 | 16 118 907 | 57 305 632 |
| Nopember/ November | 27 996 772 | 13 505 709 | 16 111 676 | 57 614 157 |
| Desember/ December | 30 197 277 | 13 701 712 | 16 365 817 | 60 264 806 |

Catatan/Note: ...

Sumber/Source: Kantor Perwakilan Bank Indonesia, Wilayah IV (Jawa Timur)/Regional Office of Bank Indonesia, Region IV (East Java)

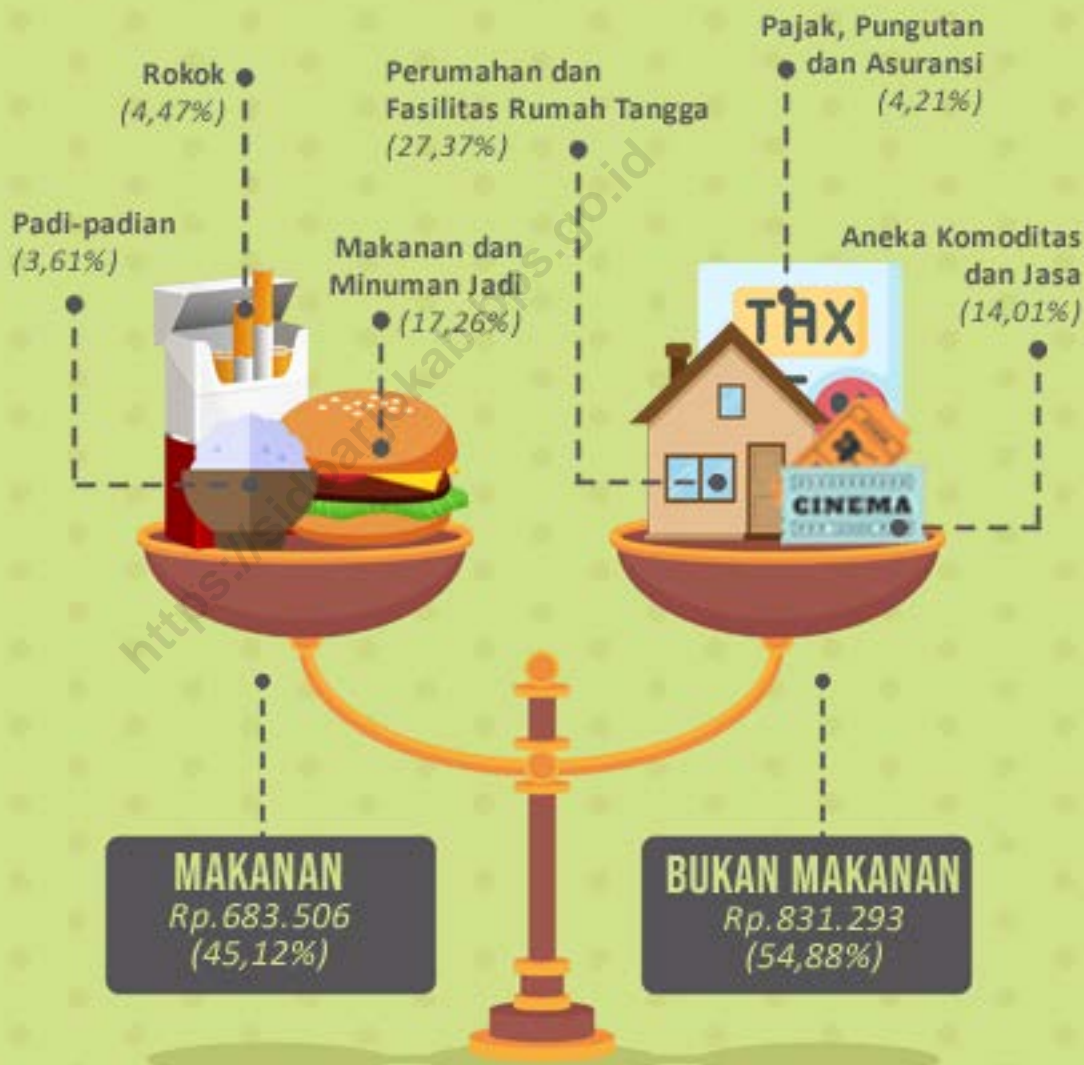
Tabel
Table 9.2.6**Posisi Pinjaman yang Diberikan BPR Berdasarkan Jenis Penggunaan Kredit di Kabupaten Sidoarjo (juta), 2019**
Outstanding of Loans of Rural Bank Based on Type of Loans in Sidoarjo Regency (million), 2019

| Bulan Month | Jenis Simpanan Type of Deposit | | | Total |
|----------------------|-----------------------------------|-------------------------|-------------------------|-----------|
| | Modal Kerja Working Capital | Investasi Investment | Konsumsi Consumption | |
| (1) | (2) | (3) | (4) | (5) |
| Januari/ January | 417 106 | 87 501 | 650 574 | 1 155 181 |
| Februari/ February | 424 810 | 89 160 | 653 518 | 1 167 488 |
| Maret/ March | 430 996 | 91 869 | 658 799 | 1 181 665 |
| April/ April | 437 736 | 98 602 | 669 089 | 1 205 427 |
| Mei/ May | 454 637 | 104 686 | 690 696 | 1 250 018 |
| Juni/ June | 440 445 | 109 577 | 686 770 | 1 236 792 |
| Juli/ July | 448 495 | 106 054 | 691 405 | 1 245 954 |
| Agustus/ August | 452 859 | 110 235 | 706 146 | 1 269 240 |
| September/ September | 459 458 | 110 681 | 709 758 | 1 279 896 |
| Oktober/ October | 462 322 | 111 017 | 718 043 | 1 291 383 |
| Nopember/ November | 481 620 | 114 813 | 718 130 | 1 314 563 |
| Desember/ December | 480 748 | 115 114 | 713 448 | 1 309 310 |

Catatan/Note: ...

Sumber/Source: Kantor Perwakilan Bank Indonesia, Wilayah IV (Jawa Timur)/Regional Office of Bank Indonesia, Region IV (East Java)

3 PENGELUARAN RUMAH TANGGA DENGAN PERSENTASE TERBESAR TAHUN 2019



PENJELASAN TEKNIS

1. Pengeluaran rata-rata per kapita adalah biaya yang dikeluarkan untuk konsumsi semua anggota rumah tangga selama sebulan baik yang berasal dari pembelian, pemberian maupun produksi sendiri dibagi dengan banyaknya anggota rumah tangga dalam rumah tangga tersebut.

TECHNICAL NOTES

1. *Per capita Average Ex- penditure is the cost spent for all household members consumption during the month, whether from purchasing, giving or own production, divided by the number of household members in the household.*

<https://sidoarjo.kab.bps.go.id>

ULASAN**10 Pengeluaran Penduduk**

Survei Sosial Ekonomi Nasional (Susenas) adalah salah satu survei yang rutin dilaksanakan oleh BPS setiap tahun. Beberapa indikator yang dihasilkan dari Susenas antara lain angka partisipasi sekolah, angka kesakitan, rata-rata umur perkawinan pertama, rata-rata pengeluaran penduduk yang dirinci menurut jenis makanan dan bukan makanan, dan lain-lain.

Berdasarkan Susenas yang dilakukan tahun 2019, diketahui bahwa rata-rata pengeluaran per kapita sebulan di Kabupaten Sidoarjo sebesar 1.514.800 rupiah, di mana untuk kelompok makanan sebesar 683.506,71 rupiah atau 45,12 persen dan kelompok non makanan sebesar 831.293,61 rupiah atau 54,88 persen.

Jika dirinci menurut komoditasnya, secara rata-rata, sebagian besar pengeluaran penduduk di kelompok makanan digunakan untuk membeli makanan dan minuman jadi, yakni sebesar 17,26 persen. Diikuti konsumsi rokok sebesar 4,47 persen. Lebih lanjut konsumsi makanan pokok seperti padi-padian dan umbi-umbian sebesar 4,03 persen, aneka protein hewani dan susu sebesar 9,15 persen. Sementara di kelompok bukan makanan, sebagian besarnya digunakan untuk kebutuhan perumahan dan fasilitas rumah tangga, yakni sebesar 27,37 persen.

DESCRIPTION**10 Population Expenditure**

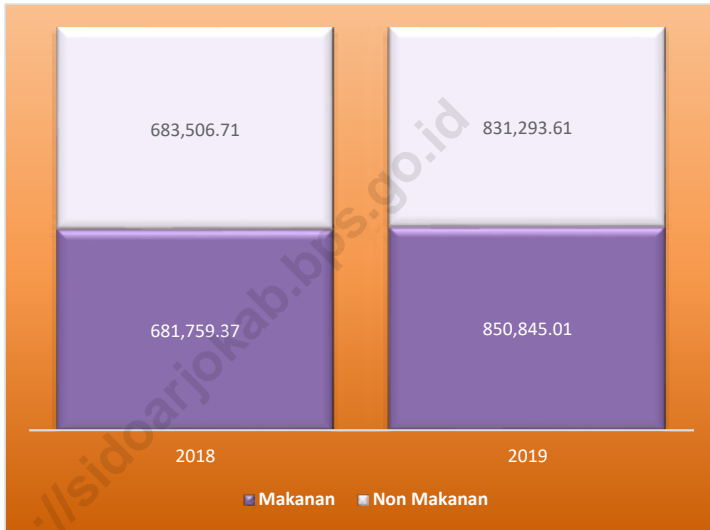
The National Socio-Economic Survey (Susenas) is one of the surveys that are routinely carried out by BPS every year. Some indicators produced by Susenas include school participation rates, morbidity rates, average age of first marriage, average population expenditure broken down by type of food and non-food, and others.

Based on Susenas 2019, it is known that the average expenditure per capita a month in Sidoarjo Regency is 1.514.800 rupiah, where for the food group is 683.506,71 rupiah or 45,12 percent and non-food group is 831.293,61 rupiah or 54,88 percent.

If detailed according to the commodity, on average, most of the population expenditure in the food group is used to buy food and beverages, which is 17,26 percent. Followed by cigarette consumption by 4,47 percent. Furthermore, consumption of staple foods such as grains and tubers is 4,03 percent, various animal protein and milk is 9,15 percent. While in the non-food group, the majority was used for housing needs and household facilities, which amounted to 27,37 percent.

Gambar 10.1
Figures

Rata - rata Pengeluaran per Kapita Sebulan Menurut Kelompok Komoditas (rupiah) di Kabupaten Sidoarjo, 2018-2019
Monthly Average Expenditure per Capita by Commodity Group (rupiah) in Sidoarjo Regency, 2018-2019



Sumber/Source : BPS, Survei Sosial Ekonomi Nasional (Susenas) Maret/BPS-Statistics Indonesia, National Socioeconomic Survey March

Tabel
Table 10.1**Rata-rata Pengeluaran per Kapita Sebulan Menurut Kelompok Komoditas (rupiah) di Kabupaten Sidoarjo, 2018 dan 2019**
Monthly Average Expenditure per Capita by Commodity Group (rupiahs) in Sidoarjo Regency, 2018 and 2019

| Kelompok Komoditas/Commodity Group | 2018 | 2019 |
|---|---------------------|---------------------|
| (1) | (2) | (3) |
| Makanan/Food | | |
| Padi-padian/ <i>Cereals</i> | 56 340.78 | 54 692.11 |
| Umbi-umbian/ <i>Tubers</i> | 5 809.49 | 6 435.22 |
| Ikan/udang/cumi/kerang/ <i>Fish/shrimp/common squid/shells</i> | 52 304.75 | 52 953.20 |
| Daging/ <i>Meat</i> | 36 435.43 | 38 525.65 |
| Telur dan susu/ <i>Eggs and milk</i> | 55 956.00 | 47 089.69 |
| Sayur-sayuran/ <i>Vegetables</i> | 38 115.41 | 36 070.71 |
| Kacang-kacangan/ <i>Legumes</i> | 17 955.97 | 18 005.46 |
| Buah-buahan/ <i>Fruits</i> | 48 695.55 | 42 865.02 |
| Minyak dan kelapa/ <i>Oil and coconut</i> | 13 872.96 | 14 109.69 |
| Bahan minuman/ <i>Beverage stuffs</i> | 17 056.27 | 16 874.04 |
| Bumbu-bumbuan/ <i>Spices</i> | 14 385.10 | 15 438.34 |
| Konsumsi lainnya/ <i>Miscellaneous food items</i> | 11 754.68 | 11 249.01 |
| Makanan dan minuman jadi/ <i>Prepared food and beverages</i> | 252 817.88 | 261 514.10 |
| Rokok/ <i>Cigarettes</i> | 60 259.11 | 67 684.47 |
| Jumlah makanan/Total food | 681 759.37 | 683 506.71 |
| Bukan makanan/Non-food | | |
| Perumahan dan fasilitas rumah tangga/ <i>Housing and household facilities</i> | 403 786.51 | 414 671.49 |
| Aneka komoditas dan jasa/ <i>Goods and services</i> | 218 466.12 | 212 163.19 |
| Pakaian, alas kaki, dan tutup kepala/ <i>Clothing, footwear, and headgear</i> | 45 701.38 | 41 467.08 |
| Komoditas tahan lama/ <i>Durable goods</i> | 90 801.77 | 63 726.17 |
| Pajak, pungutan, dan asuransi/ <i>Taxes and insurance</i> | 53 498.81 | 63 820.51 |
| Keperluan pesta dan upacara/kenduri/ <i>Parties and ceremonies</i> | 38 590.42 | 35 445.16 |
| Jumlah bukan makanan/Total non-food | 850 845.01 | 831 293.61 |
| Jumlah/Total | 1 532 604.38 | 1 514 800.32 |

Catatan/Note: ...

Sumber/Source: BPS, Survei Sosial Ekonomi Nasional (Susenas) Maret/BPS-Statistics Indonesia, National Socioeconomic Survey March

Tabel
Table 10.2

**Persentase Pengeluaran per Kapita Sebulan Menurut
Kelompok Komoditas di Kabupaten Sidoarjo, 2018 dan
2019**
*Percentage of Monthly Expenditure per Capita by
Commodity Group in Sidoarjo Regency, 2018 and 2019*

| Kelompok Komoditas/Commodity Group | 2018 | 2019 |
|---|---------------|---------------|
| (1) | (2) | (3) |
| Makanan/Food | | |
| Padi-padian/ <i>Cereals</i> | 3.68 | 3.61 |
| Umbi-umbian/ <i>Tubers</i> | 0.38 | 0.42 |
| Ikan/udang/cumi/kerang/ <i>Fish/shrimp/common squid/shells</i> | 3.41 | 3.50 |
| Daging/ <i>Meat</i> | 2.38 | 2.54 |
| Telur dan susu/ <i>Eggs and milk</i> | 3.65 | 3.11 |
| Sayur-sayuran/ <i>Vegetables</i> | 2.49 | 2.38 |
| Kacang-kacangan/ <i>Legumes</i> | 1.17 | 1.19 |
| Buah-buahan/ <i>Fruits</i> | 3.18 | 2.83 |
| Minyak dan kelapa/ <i>Oil and coconut</i> | 0.91 | 0.93 |
| Bahan minuman/ <i>Beverage stuffs</i> | 1.11 | 1.11 |
| Bumbu-bumbuan/ <i>Spices</i> | 0.94 | 1.02 |
| Konsumsi lainnya/ <i>Miscellaneous food items</i> | 0.77 | 0.74 |
| Makanan dan minuman jadi/ <i>Prepared food and beverages</i> | 16.50 | 17.26 |
| Rokok/ <i>Cigarettes</i> | 3.93 | 4.47 |
| Jumlah makanan/Total food | 44.48 | 45.12 |
| Bukan makanan/Non-food | | |
| Perumahan dan fasilitas rumah tangga/ <i>Housing and household facilities</i> | 26.35 | 27.37 |
| Aneka komoditas dan jasa/ <i>Goods and services</i> | 14.25 | 14.01 |
| Pakaian, alas kaki, dan tutup kepala/ <i>Clothing, footwear, and headgear</i> | 2.98 | 2.74 |
| Komoditas tahan lama/ <i>Durable goods</i> | 5.92 | 4.21 |
| Pajak, pungutan, dan asuransi/ <i>Taxes and insurance</i> | 3.49 | 4.21 |
| Keperluan pesta dan upacara/kenduri/ <i>Parties and ceremonies</i> | 2.52 | 2.34 |
| Jumlah bukan makanan/Total non-food | 55.52 | 54.88 |
| Jumlah/Total | 100.00 | 100.00 |

Catatan/Note: ...

Sumber/Source: BPS, Survei Sosial Ekonomi Nasional (Susenas) Maret/BPS-Statistics Indonesia, National Socioeconomic Survey March

Tabel
Table 10.3**Persentase Penduduk Menurut Golongan Pengeluaran Per Kapita Sebulan di KabupatenKabupaten Sidoarjo, 2018 dan 2019**
Percentage of Population by Per Capita Spending Group a Month in Sidoarjo Regency, 2018 and 2019

| Golongan Pengeluaran Spending Group (Rp) | 2018 | 2019 |
|---|---------------------|---------------------|
| (1) | (2) | (3) |
| Penduduk Kuintil/ <i>Population Quantil 1</i> | 555 841.63 | 616 042.54 |
| Penduduk Kuintil/ <i>Population Quantil 2</i> | 891 088.97 | 938 536.73 |
| Penduduk Kuintil/ <i>Population Quantil 3</i> | 1 281 641.55 | 1 301 905.74 |
| Penduduk Kuintil/ <i>Population Quantil 4</i> | 1 718 063.81 | 1 771 767.03 |
| Penduduk Kuintil/ <i>Population Quantil 5</i> | 3 214 357.58 | 2 945 409.57 |
| Rata-rata/Average | 1 532 604.38 | 1 514 800.31 |

Catatan/Note: ...

Sumber/Source: BPS, Survei Sosial Ekonomi Nasional (Susenas) Maret/BPS-Statistics Indonesia, National Socioeconomic Survey March

BAB

11

PERDAGANGAN

Trade



PASAR 93

Pada Tahun 2019 di Kabupaten

Sidoarjo terdapat 93 Pasar

PENJELASAN TEKNIS

1. UTPP adalah Ukuran Takaran Timbangan dan Perlengkapannya.
2. Menera adalah hal menandai dengan tanda tera sah atau tanda tera batal, atau memberikan keterangan-keterangan tertulis yang bertanda tera sah atau tanda tera batal, dilakukan oleh pegawai-pegawai yang berhak melakukannya berdasarkan pengujian yang dijalankan atas alat-alat ukur, takar, timbang dan perlengkapannya.
3. Tera Ulang adalah hal menandai berkala dengan tanda tera sah atau tanda tera batal, atau memberikan keterangan-keterangan tertulis yang bertanda tera sah atau tanda tera batal, dilakukan oleh pegawai-pegawai yang berhak melakukannya berdasarkan pengujian yang dijalankan atas alat-alat ukur,takar, timbang dan perlengkapannya yang telah ditera.

TECHNICAL NOTES

1. *UTPP is Dosing size Scales and Equipment.*
2. *Calibrating is indicate with calibration legitimate or sign calibration canceled, or the supply of information written marked calibration legitimate or sign calibration canceled, performed by employees who are entitled to do so based on tests run on measuring tools, measure, weigh and equipment.*
3. *Re-calibration is periodic marking with calibration legitimate or sign calibration canceled, or provide particular notes with calibration mark invalid or void, performed by employees who are entitled to do so based on tests run on measuring tools, measure, weigh and equipment.*

Tabel
Table 11.1**Jumlah Sarana Perdagangan Menurut Jenisnya di
Kabupaten Sidoarjo, 2016–2019**
**Number of Trading Facilities by Type of Facility in Sidoarjo
Regency, 2016–2019**

| Jenis Sarana Perdagangan Type of Trading Facilities | 2016 | 2017 | 2018 | 2019 |
|--|-------------|-------------|-------------|-------------|
| (1) | (2) | (3) | (4) | (5) |
| Pasar/Market | | | | 93 |
| Toko/Store | | | | |
| Kios | | | | |
| Warung | | | | |
| Jumlah/Total | | | | 93 |

Catatan/Note: Data Tidak Tersedia

Sumber/Source: Laporan Kegiatan Penyusunan Updating Direktori Pasar dan Pusat Perdagangan Tahun 2019 BPS Kabupaten Sidoarjo

4 LAPANGAN USAHA DENGAN SHARE PDRB TERBESAR TAHUN 2019



PENJELASAN TEKNIS**TECHNICAL NOTES**

1. Penghitungan statistik neraca nasional mengikuti buku petunjuk yang diterbitkan oleh Perserikatan Bangsa Bangsa (PBB) dikenal sebagai Sistem Neraca Nasional (SNN). SNN adalah rekomendasi internasional tentang bagaimana menyusun ukuran aktivitas ekonomi yang sesuai dengan standar neraca baku yang didasarkan pada prinsip-prinsip ekonomi. Rekomendasi yang dimaksud dinyatakan dalam sekumpulan konsep definisi klasifikasi dan aturan neraca yang disepakati secara internasional dalam mengukur indikator tertentu seperti Produk Domestik Bruto (PDB). Salah satu bentuk adaptasi pencatatan statistik nasional adalah melakukan perubahan tahun dasar PDB Indonesia dari tahun 2000 ke 2010. Perubahan tahun dasar PDB dilakukan seiring dengan mengadopsi rekomendasi PBB yang tertuang dalam Sistem Neraca Nasional 2008 (SNA 2008).

2. Produk Domestik Bruto pada tingkat nasional serta Produk Domestik Regional Bruto (PDRB) pada tingkat regional (provinsi) menggambarkan kemampuan suatu wilayah untuk menciptakan nilai tambah pada suatu waktu tertentu. Untuk menyusun PDB

1. *The method used to estimate national accounts statistics is based on the standard guidelines formed by United Nation known as System of National Accounts (SNA). SNA is the internationally agreed standard set of recommendations on how to compile measures of economic activity in accordance with strict accounting conventions based on economic principles. The recommendations are expressed in term of a set of concepts definitions classifications and accounting rules that comprise the internationally agreed standard for measuring indicators such as Gross Domestic Product (GDP). One of the improvement in the national statistical system is to rebase GDP form base year 2000 to 2010 in order to capture current economic condition. It is in line with the United Nations (UN) recommendation on 2008 SNA.*

2. *The basic measure of the value added arising from economic activity is known as Gross Domestic Product at the national level and Gross Regional Domestic Product (GRDP) at the regional level (provinces/regencies/municipalities). To compile these*

maupun PDRB digunakan 2 pendekatan yaitu lapangan usaha dan pengeluaran. Keduanya menyajikan komposisi data nilai tambah dirinci menurut sumber kegiatan ekonomi (lapangan usaha) dan menurut komponen penggunaannya. PDB maupun PDRB dari sisi lapangan usaha merupakan penjumlahan seluruh komponen nilai tambah bruto yang mampu diciptakan oleh sektor-sektor ekonomi atas berbagai aktivitas produksinya. Sedangkan dari sisi pengeluaran menjelaskan tentang penggunaan dari nilai tambah tersebut.

statistics two approaches have been used i.e. "production approach" and "expenditure approach". The first approach is to measure value added produced by various kinds of economic activities while the second approach is to measure final uses of the country's output. In other words GDP/GRDP is the sum of total value added produced by all economic industries (activities) and the way of using it.

ULASAN**DESCRIPTION****11 Sistem Neraca Regional**

Nilai PDRB Kabupaten Sidoarjo atas dasar harga berlaku pada tahun 2019 mencapai 204,02 triliun rupiah. Secara nominal, nilai PDRB ini mengalami kenaikan sebesar 14,93 triliun rupiah dibandingkan tahun 2018 yang mencapai 189,09 triliun rupiah. Naiknya nilai PDRB ini dipengaruhi oleh kenaikan produksi di seluruh lapangan usaha dan adanya inflasi.

Berdasarkan harga konstan 2010, angka PDRB juga mengalami kenaikan, dari 132,57 triliun rupiah pada tahun 2018 menjadi 140,51 triliun rupiah pada tahun 2019. Hal ini menunjukkan selama tahun 2019 terjadi pertumbuhan terhadap perekonomian Sidoarjo sebesar 5,99 persen, lebih lambat dibandingkan tahun sebelumnya. Kenaikan PDRB ini murni disebabkan oleh meningkatnya produksi di seluruh lapangan usaha, tidak dipengaruhi inflasi.

Besarnya peranan berbagai lapangan usaha ekonomi dalam memproduksi barang dan jasa sangat menentukan struktur ekonomi suatu daerah. Struktur ekonomi yang terbentuk dari nilai tambah yang diciptakan oleh setiap lapangan usaha menggambarkan seberapa besar ketergantungan suatu daerah terhadap kemampuan memproduksi tiap lapangan usaha.

Selama lima tahun terakhir (2015-2019), struktur perekonomian

11 System of Regional Account

Sidoarjo regency's GRDP value based on valid prices in 2019 reached 204,02 trillion rupiah. Nominally, the value of this GRDP increased by 14,93 trillion rupiah compared to 2018 which reached 189,09 trillion rupiah. The increase in the value of GRDP is influenced by increased production in all business fields and inflation.

Based on the 2010 constant prices, the GRDP also increased, from 132,57 trillion rupiah in 2018 to 140,51 trillion rupiah in 2019. This shows that during 2019 there was growth in the economy of Sidoarjo by 5,99 percent, slower than previous year. The increase in GDP was purely due to increased production in all business fields, not influenced by inflation.

The magnitude of the role of various economic business fields in producing goods and services largely determines the economic structure of a region. The economic structure that is formed from the added value created by each business field illustrates how much dependence of an area on the ability to produce each business field.

During the last five years (2015-2019), the economic structure of Sidoarjo Regency was dominated by 3 (three) categories of business fields, as follows: manufacturing industry; wholesale and retail trade; car and bicycle repair; and transportation and warehousing categories. This can be seen from the role of each business field

Kabupaten Sidoarjo didominasi oleh 3 (tiga) kategori lapangan usaha, sebagai berikut: industri pengolahan; perdagangan besar dan eceran, reparasi mobil dan sepeda; dan kategori transportasi dan pergudangan. Hal ini dapat dilihat dari peranan masing-masing lapangan usaha terhadap pembentukan PDRB Sidoarjo.

Pada tahun 2019, peranan terbesar dalam pembentukan PDRB Sidoarjo dihasilkan oleh lapangan usaha industri pengolahan, yaitu mencapai 47,80 persen, meningkat dari tahun-tahun sebelumnya. Selanjutnya lapangan usaha perdagangan besar dan eceran, reparasi mobil dan sepeda sebesar 16,31, naik 0,53 persen dari tahun 2015, disusul oleh lapangan usaha transportasi dan pergudangan sebesar 11,25 persen, yang menurun sebesar 0,45 persen dari tahun 2015.

Pertumbuhan ekonomi Sidoarjo tahun 2019 sebesar 5,99 persen terutama didukung oleh pertumbuhan pada kategori industri pengolahan sebesar 8,88 persen, penyediaan akomodasi dan makan minum sebesar 7,72 persen, dan kategori informasi dan komunikasi yang tumbuh sebesar 7,54 persen dibanding tahun sebelumnya.

Berdasarkan pengeluaran, pembentukan PDRB Kabupaten Sidoarjo didominasi oleh pengeluaran konsumsi rumah tangga dan pembentukan modal tetap bruto (PMTB), yaitu berturut-turut sebesar 56,33 persen dan 30,29 persen.

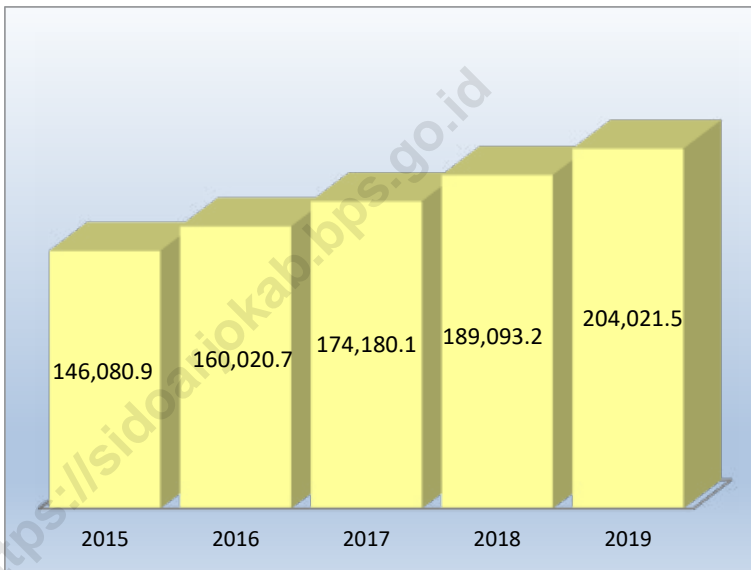
in the formation of Sidoarjo's GRDP.

In 2019, the biggest role in the formation of Sidoarjo's GRDP was generated by the manufacturing industry, which reached 47,80 percent, an increase from previous years. Furthermore, large and retail trade, car and bicycle repair services were 16,31, up 0,53 percent from 2015, followed by transportation and warehousing business fields by 11,25 percent, which decreased by 0,45 percent from 2015.

Sidoarjo economic growth in 2019 amounted to 5,99 percent mainly supported by growth in the manufacturing industry category by 8,88 percent, the provision of accommodation and food and drink by 7,72 percent, and the information and communication category which grew by 7,54 percent over the previous year.

In terms of expenditure, the formation of Sidoarjo regency's GRDP is dominated by household consumption expenditure and gross fixed capital formation (PMTB), which is respectively 56,33 percent and 30,29 percent of the total total GRDP.

Gambar 12.1 **PDRB ADHB Menurut Lapangan Usaha, 2015 - 2019**
Figures **GDRB at Current Market Prices, 2015 - 2019**



Sumber/Source : Badan Pusat Statistik Kabupaten Sidoarjo / BPS- Statistics of Sidoarjo Regency

Tabel 12.1. Produk Domestik Regional Bruto Atas Dasar Harga Berlaku Menurut Lapangan Usaha (Miliar Rupiah), 2015–2019
Gross Regional Domestic Product at Current Market Prices by Industry (Billion Rupiahs), 2015–2019

| | Lapangan Usaha/Industry | 2015 | 2016 | 2017 | 2018 | 2019 |
|---|--|----------|----------|----------|----------|----------|
| | (1) | (2) | (3) | (4) | (5) | (6) |
| A | Pertanian, Kehutanan, dan Perikanan/ <i>Agriculture, Forestry, and Fishing</i> | 3 559,7 | 3 817,6 | 4 055,6 | 4 104,6 | 4 220,0 |
| B | Pertambangan dan Penggalian/ <i>Mining and Quarrying</i> | 139,5 | 141,8 | 159,9 | 188,9 | 189,2 |
| C | Industri Pengolahan/ <i>Manufacturing</i> | 68 562,3 | 73 612,8 | 80 314,6 | 88 235,2 | 97 527,9 |
| D | Pengadaan Listrik dan Gas/ <i>Electricity and Gas</i> | 1 703,6 | 1 727,1 | 1 798,0 | 1 725,6 | 1 743,1 |
| E | Pengadaan Air; Pengelolaan Sampah, Limbah, dan Daur Ulang/ <i>Water Supply; Sewerage, Waste Management, and Remediation Activities</i> | 96,4 | 104,5 | 112,9 | 118,6 | 121,9 |
| F | Konstruksi/ <i>Construction</i> | 13 228,3 | 14 631,1 | 16 006,6 | 17 134,3 | 17 732,8 |
| G | Perdagangan Besar dan Eceran; Reparasi Mobil dan Sepeda Motor/ <i>Wholesale and Retail Trade; Repair of Motor Vehicles and Motorcycles</i> | 23 055,5 | 25 623,4 | 28 039,7 | 30 752,8 | 33 281,2 |
| H | Transportasi dan Pergudangan/ <i>Transportation and Storage</i> | 17 095,8 | 19 623,2 | 21 275,3 | 22 659,5 | 22 949,0 |
| I | Penyediaan Akomodasi dan Makan Minum/ <i>Accommodation and Food Service Activities</i> | 4 763,9 | 5 453,1 | 6 013,3 | 6 500,8 | 7 119,8 |
| J | Informasi dan Komunikasi/ <i>Information and Communication</i> | 5 036,6 | 5 588,6 | 6 094,6 | 6 467,9 | 7 064,8 |

Lanjutan Tabel/*Continued Table* 12.1

| | Lapangan Usaha/Industry | 2015 | 2016 | 2017 | 2018 | 2019 |
|---------|---|-------------|-------------|-------------|-------------|-------------|
| | (1) | (2) | (3) | (4) | (5) | (6) |
| K | Jasa Keuangan dan Asuransi/ <i>Financial and Insurance Activities</i> | 1 846,6 | 2 053,2 | 2 183,9 | 2 337,1 | 2 453,8 |
| L | Real Estat/ <i>Real Estate Activities</i> | 1 335,8 | 1 461,8 | 1 564,2 | 1 728,3 | 1 873,3 |
| M,N | Jasa Perusahaan/ <i>Business Activities</i> | 229,4 | 253,0 | 275,4 | 306,1 | 333,4 |
| O | Administrasi Pemerintahan, Pertahanan, dan Jaminan Sosial Wajib/ <i>Public Administration and Defence; Compulsory Social Security</i> | 2 666,4 | 2 942,5 | 3 113,8 | 3 438,2 | 3 721,6 |
| P | Jasa Pendidikan/ <i>Education</i> | 1 766,9 | 1 913,7 | 2 024,9 | 2 163,7 | 2 361,3 |
| Q | Jasa Kesehatan dan Kegiatan Sosial/ <i>Human Health and Social Work Activities</i> | 455,2 | 492,3 | 534,0 | 568,8 | 616,0 |
| R,S,T,U | Jasa Lainnya/ <i>Other Services Activities</i> | 539,1 | 581,0 | 613,3 | 662,8 | 712,2 |
| | Produk Domestik Bruto/ Gross Domestic Product | 146 080,9 | 160 020,7 | 174 180,1 | 189 093,2 | 204 021,5 |

Tabel
Table 12.2**Produk Domestik Regional Bruto Atas Dasar Harga
Konstan 2010 Menurut Lapangan Usaha (miliar rupiah),
2015–2019**
**Gross Regional Domestic Product at 2010 Constant Market
Prices by Industry (billion rupiahs), 2015–2019**

| | Lapangan Usaha/Industry | 2015 | 2016 | 2017 | 2018 | 2019 |
|---|--|-------------|-------------|-------------|-------------|-------------|
| | (1) | (2) | (3) | (4) | (5) | (6) |
| A | Pertanian, Kehutanan, dan Perikanan/ <i>Agriculture, Forestry, and Fishing</i> | 2,509.2 | 2,604.2 | 2,654.5 | 2,551.7 | 2,558.3 |
| B | Pertambangan dan Penggalian/ <i>Mining and Quarrying</i> | 139.3 | 146.6 | 151.1 | 154.2 | 156.8 |
| C | Industri Pengolahan/ <i>Manufacturing</i> | 55,755.9 | 58,274.9 | 61,596.9 | 65,982.7 | 71,841.3 |
| D | Pengadaan Listrik dan Gas/ <i>Electricity and Gas</i> | 1,144.9 | 1,123.4 | 1,148.3 | 1,074.4 | 1,066.0 |
| E | Pengadaan Air; Pengelolaan Sampah, Limbah, dan Daur Ulang/ <i>Water Supply; Sewerage, Waste Management, and Remediation Activities</i> | 87.4 | 90.9 | 96.7 | 100.7 | 105.3 |
| F | Konstruksi/ <i>Construction</i> | 10,144.4 | 10,777.9 | 11,538.5 | 12,240.1 | 12,962.7 |
| G | Perdagangan Besar dan Eceran; Reparasi Mobil dan Sepeda Motor/ <i>Wholesale and Retail Trade; Repair of Motor Vehicles and Motorcycles</i> | 17,938.3 | 19,059.4 | 20,271.7 | 21,439.5 | 22,721.5 |
| H | Transportasi dan Pergudangan/ <i>Transportation and Storage</i> | 9,150.1 | 9,833.8 | 10,401.3 | 10,853.0 | 9,721.5 |
| I | Penyediaan Akomodasi dan Makan Minum/ <i>Accommodation and Food Service Activities</i> | 3,694.8 | 4,023.3 | 4,344.2 | 4,650.0 | 5,009.1 |
| J | Informasi dan Komunikasi/ <i>Information and Communication</i> | 4,744.1 | 5,132.6 | 5,494.4 | 5,826.3 | 6,265.6 |

Lanjutan Tabel/*Continued Table 12.2*

| | Lapangan Usaha/Industry | 2015 | 2016 | 2017 | 2018 | 2019 |
|---------|---|-------------|-------------|-------------|-------------|-------------|
| | (1) | (2) | (3) | (4) | (5) | (6) |
| K | Jasa Keuangan dan Asuransi/ <i>Financial and Insurance Activities</i> | 1,347.5 | 1,446.7 | 1,490.0 | 1,552.6 | 1,614.0 |
| L | Real Estat/ <i>Real Estate Activities</i> | 1,079.9 | 1,154.5 | 1,198.7 | 1,271.8 | 1,348.3 |
| M,N | Jasa Perusahaan/ <i>Business Activities</i> | 177.6 | 187.3 | 197.6 | 210.9 | 224.1 |
| O | Administrasi Pemerintahan, Pertahanan, dan Jaminan Sosial Wajib/ <i>Public Administration and Defence; Compulsory Social Security</i> | 1,973.4 | 2,070.5 | 2,118.4 | 2,205.6 | 2,289.7 |
| P | Jasa Pendidikan/ <i>Education</i> | 1,324.6 | 1,405.8 | 1,451.2 | 1,525.1 | 1,637.6 |
| Q | Jasa Kesehatan dan Kegiatan Sosial/ <i>Human Health and Social Work Activities</i> | 366.3 | 387.7 | 407.3 | 432.8 | 459.0 |
| R,S,T,U | Jasa Lainnya/ <i>Other Services Activities</i> | 435.2 | 459.6 | 478.1 | 499.7 | 530.5 |
| | Produk Domestik Bruto/ Gross Domestic Product | 112,012.9 | 118,179.2 | 125,039.1 | 132,571.2 | 140,511.2 |

Catatan/*Note*: ...Sumber/*Source*: Badan Pusat Statistik Kabupaten Sidoarjo / *BPS - Statistics of Sidoarjo Regency*

Tabel
Table 12.3

Distribusi Persentase Produk Domestik Regional Bruto Atas Dasar Harga Berlaku Menurut Lapangan Usaha, 2015–2019
Percentage Distribution of Gross Regional Domestic Product at Current Market Prices by Industry, 2015–2019

| | Lapangan Usaha/Industry | 2015 | 2016 | 2017 | 2018 | 2019 |
|---|--|-------------|-------------|-------------|-------------|-------------|
| | (1) | (2) | (3) | (4) | (5) | (6) |
| A | Pertanian, Kehutanan, dan Perikanan/ <i>Agriculture, Forestry, and Fishing</i> | 2.44 | 2.39 | 2.33 | 2.17 | 2.07 |
| B | Pertambangan dan Penggalian/ <i>Mining and Quarrying</i> | 0.10 | 0.09 | 0.09 | 0.10 | 0.09 |
| C | Industri Pengolahan/ <i>Manufacturing</i> | 46.93 | 46.00 | 46.11 | 46.66 | 47.80 |
| D | Pengadaan Listrik dan Gas/ <i>Electricity and Gas</i> | 1.17 | 1.08 | 1.03 | 0.91 | 0.85 |
| E | Pengadaan Air; Pengelolaan Sampah, Limbah, dan Daur Ulang/ <i>Water Supply; Sewerage, Waste Management, and Remediation Activities</i> | 0.07 | 0.07 | 0.06 | 0.06 | 0.06 |
| F | Konstruksi/ <i>Construction</i> | 9.06 | 9.14 | 9.19 | 9.06 | 8.69 |
| G | Perdagangan Besar dan Eceran; Reparasi Mobil dan Sepeda Motor/ <i>Wholesale and Retail Trade; Repair of Motor Vehicles and Motorcycles</i> | 15.78 | 16.01 | 16.10 | 16.26 | 16.31 |
| H | Transportasi dan Pergudangan/ <i>Transportation and Storage</i> | 11.70 | 12.26 | 12.21 | 11.98 | 11.25 |
| I | Penyediaan Akomodasi dan Makan Minum/ <i>Accommodation and Food Service Activities</i> | 3.26 | 3.41 | 3.45 | 3.44 | 3.49 |
| J | Informasi dan Komunikasi/ <i>Information and Communication</i> | 3.45 | 3.49 | 3.50 | 3.42 | 3.46 |
| K | Jasa Keuangan dan Asuransi/ <i>Financial and Insurance Activities</i> | 1.26 | 1.28 | 1.25 | 1.24 | 1.20 |

Lanjutan Tabel/*Continued Table* 12.3

| Lapangan Usaha/ <i>Industry</i> | | 2015 | 2016 | 2017 | 2018 | 2019 |
|--|---|--------|--------|--------|--------|--------|
| (1) | | (2) | (3) | (4) | (5) | (6) |
| L | Real Estat/ <i>Real Estate Activities</i> | 0.91 | 0.91 | 0.90 | 0.91 | 0.92 |
| M,N | Jasa Perusahaan/ <i>Business Activities</i> | 0.16 | 0.16 | 0.16 | 0.16 | 0.16 |
| O | Administrasi Pemerintahan, Pertahanan, dan Jaminan Sosial Wajib/ <i>Public Administration and Defence; Compulsory Social Security</i> | 1.83 | 1.84 | 1.79 | 1.82 | 1.82 |
| P | Jasa Pendidikan/ <i>Education</i> | 1.21 | 1.20 | 1.16 | 1.14 | 1.16 |
| Q | Jasa Kesehatan dan Kegiatan Sosial/ <i>Human Health and Social Work Activities</i> | 0.31 | 0.31 | 0.31 | 0.30 | 0.30 |
| R,S,T,U | Jasa Lainnya/ <i>Other Services Activities</i> | 0.37 | 0.36 | 0.35 | 0.35 | 0.35 |
| Produk Domestik Bruto/ Gross Domestic Product | | 100.00 | 100.00 | 100.00 | 100.00 | 100.00 |

Catatan/*Note*: ...Sumber/*Source*: Badan Pusat Statistik Kabupaten Sidoarjo / *BPS - Statistics of Sidoarjo Regency*

Tabel
Table 12.4

Laju Pertumbuhan Produk Domestik Regional Bruto Atas Dasar Harga Konstan 2010 Menurut Lapangan Usaha (persen), 2016–2019
Growth Rate of Gross Regional Domestic Product at 2010 Constant Market Prices by Industry (percent), 2016–2019

| Lapangan Usaha/Industry | | 2015 | 2016 | 2017 | 2018 | 2019 |
|-------------------------|--|-------|-------|------|-------|--------|
| (1) | | (2) | (3) | (4) | (5) | (6) |
| A | Pertanian, Kehutanan, dan Perikanan/ <i>Agriculture, Forestry, and Fishing</i> | 4.69 | 3.78 | 1.93 | -3.87 | 0.26 |
| B | Pertambangan dan Penggalian/ <i>Mining and Quarrying</i> | -8.24 | 5.24 | 3.07 | 2.08 | 1.69 |
| C | Industri Pengolahan/ <i>Manufacturing</i> | 5.69 | 4.52 | 5.70 | 7.12 | 8.88 |
| D | Pengadaan Listrik dan Gas/ <i>Electricity and Gas</i> | -3.25 | -1.88 | 2.22 | -6.44 | -0.78 |
| E | Pengadaan Air; Pengelolaan Sampah, Limbah, dan Daur Ulang/ <i>Water Supply; Sewerage, Waste Management, and Remediation Activities</i> | 4.19 | 4.06 | 6.39 | 4.12 | 4.58 |
| F | Konstruksi/ <i>Construction</i> | 3.66 | 6.25 | 7.06 | 6.08 | 5.90 |
| G | Perdagangan Besar dan Eceran; Reparasi Mobil dan Sepeda Motor/ <i>Wholesale and Retail Trade; Repair of Motor Vehicles and Motorcycles</i> | 4.64 | 6.25 | 6.36 | 5.76 | 5.98 |
| H | Transportasi dan Pergudangan/ <i>Transportation and Storage</i> | 5.27 | 7.47 | 5.77 | 4.34 | -10.43 |
| I | Penyediaan Akomodasi dan Makan Minum/ <i>Accommodation and Food Service Activities</i> | 8.08 | 8.89 | 7.98 | 7.04 | 7.72 |
| J | Informasi dan Komunikasi/ <i>Information and Communication</i> | 6.88 | 8.19 | 7.05 | 6.04 | 7.54 |

Lanjutan Tabel/*Continued Table* 12.4

| Lapangan Usaha/Industry | | 2015 | 2016 | 2017 | 2018 | 2019 |
|--|---|-------------|-------------|-------------|-------------|-------------|
| (1) | | (2) | (3) | (4) | (5) | (6) |
| K | Jasa Keuangan dan Asuransi/ <i>Financial and Insurance Activities</i> | 6.99 | 7.36 | 2.99 | 4.20 | 3.96 |
| L | Real Estat/ <i>Real Estate Activities</i> | 5.74 | 6.91 | 3.83 | 6.10 | 6.01 |
| M,N | Jasa Perusahaan/ <i>Business Activities</i> | 5.05 | 5.47 | 5.48 | 6.73 | 6.24 |
| O | Administrasi Pemerintahan, Pertahanan, dan Jaminan Sosial Wajib/ <i>Public Administration and Defence; Compulsory Social Security</i> | 2.11 | 4.92 | 2.31 | 4.12 | 3.81 |
| P | Jasa Pendidikan/ <i>Education</i> | 7.21 | 6.13 | 3.23 | 5.09 | 7.38 |
| Q | Jasa Kesehatan dan Kegiatan Sosial/ <i>Human Health and Social Work Activities</i> | 5.09 | 5.86 | 5.04 | 6.27 | 6.05 |
| R,S,T,U | Jasa Lainnya/ <i>Other Services Activities</i> | 4.07 | 5.62 | 4.01 | 4.53 | 6.17 |
| Produk Domestik Bruto/ Gross Domestic Product | | 5.24 | 5.51 | 5.80 | 6.02 | 5.99 |

Catatan/*Note*: ...Sumber/*Source*: Badan Pusat Statistik Kabupaten Sidoarjo / *BPS - Statistics of Sidoarjo Regency*

Tabel
Table 12.5

Produk Domestik Regional Bruto Atas Dasar Harga Berlaku Menurut Jenis Pengeluaran di Kabupaten Sidoarjo (miliar rupiah), 2015–2019
Gross Regional Domestic Product at Current Market Prices by Type of Expenditure in Sidoarjo Regency (billion rupiahs), 2015–2019

| Jenis Pengeluaran Type of Expenditure | 2015 | 2016 | 2017 | 2018 | 2019 |
|--|-------------------|-------------------|-------------------|-------------------|-------------------|
| (1) | (2) | (3) | (4) | (5) | (6) |
| Pengeluaran Konsumsi Rumah Tangga <i>Household Consumption Expenditure</i> | 83 796.93 | 91 863.45 | 98 832.60 | 106 920.92 | 114 921.97 |
| Pengeluaran Konsumsi LNPRT <i>NPISH Consumption Expenditure</i> | 1 677.81 | 1 859.98 | 1 958.90 | 2 146.65 | 2 325.11 |
| Pengeluaran Konsumsi Pemerintah <i>Government Consumption Expenditure</i> | 12 935.69 | 12 332.81 | 13 185.45 | 14 984.17 | 16 254.74 |
| Pembentukan Modal Tetap Bruto <i>Gross Fixed Capital Formation</i> | 43 723.75 | 47 498.34 | 52 557.72 | 57 913.87 | 61 799.34 |
| Perubahan Inventori <i>Changes in Inventories</i> | 5 674.72 | 1 354.18 | 1 384.45 | 1 490.67 | 1 535.10 |
| Ekspor Barang dan Jasa/ <i>Exports of Goods and Services</i> | - | - | - | - | - |
| Dikurangi: Impor Barang dan Jasa ² <i>Less: Import of Goods and Services</i> | 9 009.41 | 5 111.89 | 6 260.97 | 5 636.91 | 7 185.25 |
| Diskrepansi Statistik ¹ <i>Statistical Discrepancies¹</i> | - | - | - | - | - |
| Produk Domestik Regional Bruto/Gross Regional Domestic Product | 146 080.89 | 160 020.65 | 174 180.09 | 189 093.19 | 204 021.51 |

Catatan/Note: ² Net Ekspor

Sumber/Source: BPS, berbagai sensus, survei dan sumber lain/BPS-Statistics Indonesia, various census, survey, and other sources


Tabel
Table 12.6

Produk Domestik Regional Bruto Atas Dasar Harga Konstan 2010 Menurut Jenis Pengeluaran di Kabupaten Sidoarjo (miliar rupiah), 2015–2019
Gross Regional Domestic Product at 2010 Constant Market Prices by Type of Expenditure in Sidoarjo Regency (billion rupiahs), 2015–2019

| Jenis Pengeluaran Type of Expenditure | 2015 | 2016 | 2017 | 2018 | 2019 |
|--|-------------------|-------------------|-------------------|-------------------|-------------------|
| (1) | (2) | (3) | (4) | (5) | (6) |
| Pengeluaran Konsumsi Rumah Tangga <i>Household Consumption Expenditure</i> | 66 808.57 | 69 881.72 | 73 132.28 | 76 642.15 | 80 332.76 |
| Pengeluaran Konsumsi LNPRT <i>NPISH Consumption Expenditure</i> | 1 096.26 | 1 159.40 | 1 187.34 | 1 269.83 | 1 345.26 |
| Pengeluaran Konsumsi Pemerintah <i>Government Consumption Expenditure</i> | 8 086.51 | 7 305.10 | 7 538.13 | 7 962.73 | 8 338.57 |
| Pembentukan Modal Tetap Bruto <i>Gross Fixed Capital Formation</i> | 37 039.42 | 38 132.30 | 40 635.57 | 42 893.00 | 44 849.63 |
| Perubahan Inventori <i>Changes in Inventories</i> | 3 476.21 | 467.82 | 477.44 | 483.77 | 489.82 |
| Ekspor Barang dan Jasa/ <i>Exports of Goods and Services</i> | - | - | - | - | - |
| Dikurangi: Impor Barang dan Jasa ² <i>Less: Import of Goods and Services</i> | (4,494.10) | 1 232.85 | 2 068.29 | 3 319.71 | 5 155.20 |
| Diskrepansi Statistik ¹ <i>Statistical Discrepancies¹</i> | - | - | - | - | - |
| Produk Domestik Regional Bruto/Gross Regional Domestic Product | 112 012.86 | 118 179.19 | 125 039.06 | 132 571.19 | 140 511.23 |

Catatan/Note: ² Net Ekspor

Sumber/Source: BPS, berbagai sensus, survei dan sumber lain/BPS-Statistics Indonesia, various census, survey, and other sources



Kabupaten Sidoarjo
Merupakan Kabupaten
dengan Jumlah Penduduk
Terbesar Ke-4
di Jawa Timur
Tahun 2019

PENJELASAN TEKNIS

1. Penghitungan statistik neraca nasional mengikuti buku petunjuk yang diterbitkan oleh Perserikatan Bangsa Bangsa (PBB) dikenal sebagai Sistem Neraca Nasional (SNN). SNN adalah rekomendasi internasional tentang bagaimana menyusun ukuran aktivitas ekonomi yang sesuai dengan standar neraca baku yang didasarkan pada prinsip-prinsip ekonomi. Rekomendasi yang dimaksud dinyatakan dalam sekumpulan konsep, definisi, klasifikasi, dan aturan neraca yang disepakati secara internasional dalam mengukur indikator tertentu seperti Produk Domestik Bruto (PDB). Salah satu bentuk adaptasi pencatatan statistik nasional adalah melakukan perubahan tahun dasar PDB Indonesia dari tahun 2000 ke 2010. Perubahan tahun dasar PDB dilakukan seiring dengan mengadopsi rekomendasi PBB yang tertuang dalam Sistem Neraca Nasional 2008 (SNA 2008).
2. Produk Domestik Bruto pada tingkat nasional serta Produk Domestik Regional Bruto (PDRB) pada tingkat regional (provinsi dan kabupaten/kota) menggambarkan kemampuan suatu wilayah untuk menciptakan nilai tambah pada suatu waktu

TECHNICAL NOTES

1. *The method used to estimate national accounts statistics is based on the standard guidelines formed by United Nation known as System of National Accounts (SNA). SNA is the internationally agreed standard set of recommendations on how to compile measures of economic activity in accordance with strict accounting conventions based on economic principles. The recommendations are expressed in term of a set of concepts, definitions, classifications and accounting rules that comprise the internationally agreed standard for measuring indicators such as Gross Domestic Product (GDP). One of the improvement in the national statistical system is to rebase GDP form base year 2000 to 2010 in order to capture current economic condition. It is in line with the United Nations (UN) recommendation on 2008 SNA.*
2. *The basic measure of the value added arising from economic activity is known as Gross Domestic Product at the national level and Gross Regional Domestic Product (GRDP) at the regional level (provinces/ regencies/ municipalities). To compile*

tertentu. Untuk menyusun PDB maupun PDRB digunakan 2 pendekatan, yaitu lapangan usaha dan pengeluaran. Keduanya menyajikan komposisi data nilai tambah dirinci menurut sumber kegiatan ekonomi (lapangan usaha) dan menurut komponen penggunaannya. PDB maupun PDRB dari sisi lapangan usaha merupakan penjumlahan seluruh komponen nilai tambah bruto yang mampu diciptakan oleh sektor-sektor ekonomi atas berbagai aktivitas produksinya. Sedangkan dari sisi pengeluaran menjelaskan tentang penggunaan dari nilai tambah tersebut.

these statistics, two approaches have been used, i.e. "production approach" and "expenditure approach". The first approach is to measure value added produced by various kinds of economic activities, while the second approach is to measure final uses of the country's output. In other words, GDP/GRDP is the sum of total value added produced by all economic industries (activities) and the way of using it.

ULASAN**DESCRIPTION****13 Perbandingan Kabupaten/Kota**

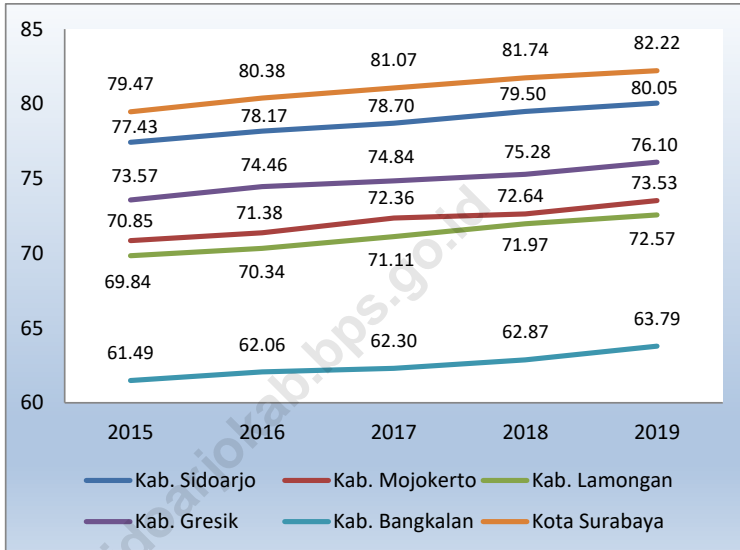
Indeks Pembangunan Manusia (IPM) Kabupaten Sidoarjo terus meningkat selama lima tahun terakhir. Kabupaten dengan jumlah penduduk sebanyak 2,25 juta ini memiliki IPM sebesar 77,43 di tahun 2015 yang meningkat menjadi 80,05 di tahun 2019. Angka tersebut menempatkan Kabupaten Sidoarjo sebagai kabupaten/kota dengan IPM tertinggi ke-4 di Provinsi Jawa Timur.

Antar**13 Regency/Municipal Comparison**

The Sidoarjo Regency Human Development Index (HDI) has continued to increase over the past five years. This regency with a population of 2,25 million has an HDI of 77,43 in 2015 which increased to 80,05 in 2019. This figure places Sidoarjo Regency as the 4th highest regency/city in East Java Province.

<https://sidoarijakab.bps.go.id>

Gambar 13.1 **Indeks Pembangunan Manusia Kabupaten / Kota Gerbangkertosusila Provinsi Jawa Timur, 2015-2019**
Figures **Human Development Index by Gerbangkertosusila Regency/Municipality in Jawa Timur Province, 2015-2019**



Sumber/Source : BPS/ BPS-Statistics Indonesia

Tabel
Table 13.1**Jumlah Penduduk Menurut Kabupaten/Kota di Provinsi
Jawa Timur (ribu), 2015–2019**
**Population by Regency/Municipality in Jawa Timur Province
(thousand), 2015–2019**

| Kabupaten/Kota Regency/Municipality | 2015 | 2016 | 2017 | 2018 | 2019 |
|--|-----------|-----------|-----------|-----------|-----------|
| (1) | (2) | (3) | (4) | (5) | (6) |
| Kab. Pacitan | 550 986 | 552 307 | 553 388 | 554 394 | 555 304 |
| Kab. Ponorogo | 867 393 | 868 814 | 869 894 | 870 705 | 871 370 |
| Kab. Trenggalek | 689 200 | 691 295 | 693 104 | 694 902 | 696 295 |
| Kab. Tulungagung | 1 021 190 | 1 026 101 | 1 030 790 | 1 035 290 | 1 039 284 |
| Kab. Blitar | 1 145 396 | 1 149 710 | 1 153 803 | 1 157 500 | 1 160 677 |
| Kab. Kediri | 1 546 883 | 1 554 385 | 1 561 392 | 1 568 113 | 1 574 272 |
| Kab. Malang | 2 544 315 | 2 560 675 | 2 576 596 | 2 591 795 | 2 606 204 |
| Kab. Lumajang | 1 030 193 | 1 033 698 | 1 036 823 | 1 039 794 | 1 042 395 |
| Kab. Jember | 2 407 115 | 2 419 000 | 2 430 185 | 2 440 714 | 2 450 668 |
| Kab. Banyuwangi | 1 594 083 | 1 599 811 | 1 604 897 | 1 609 677 | 1 613 991 |
| Kab. Bondowoso | 761 205 | 765 094 | 768 912 | 772 297 | 775 715 |
| Kab. Situbondo | 669 713 | 673 282 | 676 703 | 679 993 | 682 978 |
| Kab. Probolinggo | 1 140 480 | 1 148 012 | 1 155 214 | 1 162 092 | 1 168 503 |
| Kab. Pasuruan | 1 581 787 | 1 593 683 | 1 605 307 | 1 616 578 | 1 627 396 |
| Kab. Sidoarjo | 2 117 279 | 2 150 482 | 2 183 682 | 2 216 804 | 2 249 476 |
| Kab. Mojokerto | 1 080 389 | 1 090 075 | 1 099 504 | 1 108 718 | 1 117 688 |
| Kab. Jombang | 1 240 985 | 1 247 303 | 1 253 078 | 1 258 618 | 1 263 814 |
| Kab. Nganjuk | 1 041 716 | 1 045 375 | 1 048 799 | 1 051 900 | 1 054 611 |
| Kab. Madiun | 676 087 | 677 993 | 679 888 | 681 394 | 682 684 |
| Kab. Magetan | 627 413 | 627 984 | 628 609 | 628 924 | 628 977 |

Lanjutan Tabel/*Continued Table* 13.1

| Kabupaten/Kota Regency/Municipality | 2015 | 2016 | 2017 | 2018 | 2019 |
|--|-------------------|-------------------|-------------------|-------------------|-------------------|
| (1) | (2) | (3) | (4) | (5) | (6) |
| Kab. Ngawi | 828 783 | 829 480 | 829 899 | 830 090 | 830 108 |
| Kab. Bojonegoro | 1 236 607 | 1 240 383 | 1 243 906 | 1 246 927 | 1 249 692 |
| Kab. Tuban | 1 152 915 | 1 158 374 | 1 163 614 | 1 168 277 | 1 172 790 |
| Kab. Lamongan | 1 187 795 | 1 188 193 | 1 188 478 | 1 188 913 | 1 189 106 |
| Kab. Gresik | 1 256 313 | 1 270 702 | 1 285 018 | 1 299 024 | 1 312 881 |
| Kab. Bangkalan | 954 305 | 962 773 | 970 894 | 978 892 | 986 672 |
| Kab. Sampang | 936 801 | 947 614 | 958 082 | 968 520 | 978 875 |
| Kab. Pamekasan | 845 314 | 854 194 | 863 004 | 871 497 | 879 992 |
| Kab. Sumenep | 1 072 113 | 1 076 805 | 1 081 204 | 1 085 227 | 1 088 910 |
| Kota Kediri | 280 004 | 281 978 | 284 002 | 285 582 | 287 409 |
| Kota Blitar | 137 908 | 139 117 | 139 995 | 140 971 | 141 876 |
| Kota Malang | 851 298 | 856 410 | 861 414 | 866 118 | 870 682 |
| Kota Probolinggo | 229 013 | 231 112 | 233 123 | 235 211 | 237 208 |
| Kota Pasuruan | 194 815 | 196 202 | 197 696 | 199 078 | 200 422 |
| Kota Mojokerto | 125 706 | 126 404 | 127 279 | 128 282 | 129 014 |
| Kota Madiun | 174 995 | 175 607 | 176 099 | 176 697 | 177 007 |
| Kota Surabaya | 2 848 583 | 2 862 406 | 2 874 699 | 2 885 555 | 2 896 195 |
| Kota Batu | 200 485 | 202 319 | 203 997 | 205 788 | 207 490 |
| Jawa Timur | 38 847 561 | 39 075 152 | 39 292 971 | 39 500 851 | 39 698 631 |

Catatan/Note: Data dari Hasil Proyeksi Penduduk Indonesia 2015–2045 (Pertengahan tahun/Juni)/Data from the result of Indonesia Population Projection 2015–2045 (mid year/June)

Sumber/Source: BPS

Tabel
Table 13.2

Laju Pertumbuhan Produk Domestik Regional Bruto Atas Dasar Harga Konstan 2010 Menurut Kabupaten/Kota di Provinsi Jawa Timur (persen), 2015–2019
Rate of Growth of Gross Regional Domestic Products at Constant 2010 Prices by Regency/Municipality in Jawa Timur Province (percent), 2015–2019

| Kabupaten/Kota Regency/Municipality | 2015 | 2016 | 2017 | 2018 | 2019 |
|--|-------------|-------------|-------------|-------------|-------------|
| (1) | (2) | (3) | (4) | (5) | (6) |
| Kab. Pacitan | 5.10 | 5.21 | 4.98 | 5.51 | 5.08 |
| Kab. Ponorogo | 5.25 | 5.29 | 5.10 | 5.31 | 5.01 |
| Kab. Trenggalek | 5.03 | 5.00 | 5.02 | 5.03 | 5.08 |
| Kab. Tulungagung | 4.99 | 5.02 | 5.08 | 5.21 | 5.32 |
| Kab. Blitar | 5.06 | 5.08 | 5.07 | 5.10 | 5.12 |
| Kab. Kediri | 4.88 | 5.02 | 4.90 | 5.08 | 5.07 |
| Kab. Malang | 5.27 | 5.30 | 5.43 | 5.56 | 5.50 |
| Kab. Lumajang | 4.62 | 4.70 | 5.05 | 5.02 | 4.77 |
| Kab. Jember | 5.36 | 5.23 | 5.11 | 5.23 | 5.31 |
| Kab. Banyuwangi | 6.01 | 5.38 | 5.45 | 5.84 | 5.55 |
| Kab. Bondowoso | 4.95 | 4.97 | 5.03 | 5.10 | 5.29 |
| Kab. Situbondo | 4.86 | 5.00 | 5.07 | 5.47 | 5.45 |
| Kab. Probolinggo | 4.76 | 4.77 | 4.46 | 4.47 | 4.56 |
| Kab. Pasuruan | 5.38 | 5.44 | 5.72 | 5.79 | 5.83 |
| Kab. Sidoarjo | 5.24 | 5.51 | 5.80 | 6.02 | 5.99 |
| Kab. Mojokerto | 5.65 | 5.49 | 5.73 | 5.88 | 5.81 |
| Kab. Jombang | 5.36 | 5.40 | 5.36 | 5.44 | 5.06 |
| Kab. Nganjuk | 5.18 | 5.29 | 5.26 | 5.39 | 5.36 |

Lanjutan Tabel/Continued Table 13.2

| Kabupaten/Kota Regency/Municipality | 2015 | 2016 | 2017 | 2018 | 2019 |
|--|-------------|-------------|-------------|-------------|-------------|
| (1) | (2) | (3) | (4) | (5) | (6) |
| Kab. Madiun | 5.26 | 5.27 | 5.42 | 5.10 | 5.42 |
| Kab. Magetan | 5.17 | 5.31 | 5.09 | 5.22 | 5.04 |
| Kab. Ngawi | 5.08 | 5.21 | 5.07 | 5.21 | 5.05 |
| Kab. Bojonegoro | 17.42 | 21.95 | 10.25 | 4.40 | 6.34 |
| Kab. Tuban | 4.89 | 4.90 | 4.98 | 5.17 | 5.14 |
| Kab. Lamongan | 5.77 | 5.86 | 5.50 | 5.45 | 5.44 |
| Kab. Gresik | 6.61 | 5.49 | 5.83 | 5.97 | 5.41 |
| Kab. Bangkalan | -2.66 | 0.66 | 3.53 | 4.22 | 1.03 |
| Kab. Sampang | 2.08 | 6.17 | 4.69 | 4.56 | 1.42 |
| Kab. Pamekasan | 5.32 | 5.35 | 5.04 | 5.46 | 4.92 |
| Kab. Sumenep | 1.27 | 2.58 | 2.86 | 3.63 | 0.14 |
| Kota Kediri | 5.36 | 5.54 | 5.14 | 5.43 | 5.47 |
| Kota Blitar | 5.68 | 5.76 | 5.78 | 5.83 | 5.84 |
| Kota Malang | 5.61 | 5.61 | 5.69 | 5.72 | 5.73 |
| Kota Probolinggo | 5.86 | 5.88 | 5.88 | 5.94 | 5.94 |
| Kota Pasuruan | 5.53 | 5.46 | 5.47 | 5.54 | 5.56 |
| Kota Mojokerto | 5.74 | 5.77 | 5.65 | 5.80 | 5.75 |
| Kota Madiun | 6.15 | 5.90 | 5.93 | 5.96 | 5.69 |
| Kota Surabaya | 5.97 | 6.00 | 6.13 | 6.20 | 6.10 |
| Kota Batu | 6.69 | 6.61 | 6.56 | 6.50 | 6.52 |
| Jawa Timur | 5.44 | 5.57 | 5.46 | 5.50 | 5.52 |

Catatan/Note: ...

Sumber/Source: BPS, berbagai sensus, survei dan sumber lain/BPS-Statistics Indonesia, various census, survey, and other sources

Tabel
Table 13.3**Jumlah Penduduk Miskin Menurut Kabupaten/Kota di
Provinsi Jawa Timur (ribu), 2015–2019**
**Number of Poor Population by Regency/Municipality in
Jawa Timur Province (thousand), 2015–2019**

| Kabupaten/Kota Regency/Municipality | 2015 | 2016 | 2017 | 2018 | 2019 |
|--|--------|--------|--------|--------|--------|
| (1) | (2) | (3) | (4) | (5) | (6) |
| Kab. Pacitan | 92.08 | 85.53 | 85.26 | 78.64 | 75.86 |
| Kab. Ponorogo | 103.22 | 102.06 | 99.03 | 90.22 | 83.97 |
| Kab. Trenggalek | 92.17 | 91.49 | 89.77 | 83.50 | 76.44 |
| Kab. Tulungagung | 87.37 | 84.35 | 82.80 | 75.23 | 70.01 |
| Kab. Blitar | 114.12 | 113.51 | 112.93 | 112.40 | 103.75 |
| Kab. Kediri | 199.38 | 197.43 | 191.08 | 177.20 | 163.95 |
| Kab. Malang | 292.87 | 293.74 | 283.96 | 268.49 | 246.60 |
| Kab. Lumajang | 118.51 | 115.91 | 112.65 | 103.69 | 98.88 |
| Kab. Jember | 269.54 | 265.10 | 266.90 | 243.42 | 226.57 |
| Kab. Banyuwangi | 146.00 | 140.45 | 138.54 | 125.50 | 121.37 |
| Kab. Bondowoso | 113.72 | 114.63 | 111.66 | 110.98 | 103.33 |
| Kab. Situbondo | 91.17 | 89.68 | 88.23 | 80.27 | 76.44 |
| Kab. Probolinggo | 236.96 | 240.47 | 236.72 | 217.06 | 207.22 |
| Kab. Pasuruan | 169.19 | 168.06 | 165.64 | 152.48 | 141.09 |
| Kab. Sidoarjo | 136.13 | 136.79 | 135.42 | 125.75 | 119.29 |
| Kab. Mojokerto | 113.86 | 115.38 | 111.79 | 111.55 | 108.81 |
| Kab. Jombang | 133.75 | 133.32 | 131.16 | 120.19 | 116.44 |
| Kab. Nganjuk | 132.04 | 127.90 | 125.52 | 127.28 | 118.51 |
| Kab. Madiun | 84.74 | 85.97 | 83.43 | 77.75 | 71.91 |
| Kab. Magetan | 71.16 | 69.24 | 65.87 | 64.86 | 60.43 |

Lanjutan Tabel/*Continued Table* 13.3

| Kabupaten/Kota Regency/Municipality | 2015 | 2016 | 2017 | 2018 | 2019 |
|--|-----------------|-----------------|-----------------|-----------------|-----------------|
| (1) | (2) | (3) | (4) | (5) | (6) |
| Kab. Ngawi | 129.32 | 126.65 | 123.76 | 123.09 | 119.43 |
| Kab. Bojonegoro | 193.99 | 180.99 | 178.25 | 163.94 | 154.64 |
| Kab. Tuban | 196.59 | 198.35 | 196.10 | 178.64 | 170.80 |
| Kab. Lamongan | 182.64 | 176.92 | 171.38 | 164.00 | 157.11 |
| Kab. Gresik | 170.76 | 167.12 | 164.08 | 154.02 | 148.61 |
| Kab. Bangkalan | 216.23 | 205.71 | 206.53 | 191.33 | 186.11 |
| Kab. Sampang | 240.35 | 227.80 | 225.13 | 204.82 | 202.21 |
| Kab. Pamekasan | 146.92 | 142.32 | 137.77 | 125.76 | 122.43 |
| Kab. Sumenep | 216.84 | 216.14 | 211.92 | 218.60 | 211.98 |
| Kota Kediri | 23.77 | 23.64 | 24.07 | 21.90 | 20.54 |
| Kota Blitar | 10.04 | 9.97 | 11.22 | 10.47 | 10.10 |
| Kota Malang | 39.10 | 37.03 | 35.89 | 35.49 | 35.39 |
| Kota Probolinggo | 18.66 | 18.37 | 18.23 | 16.90 | 16.37 |
| Kota Pasuruan | 14.52 | 14.93 | 14.85 | 13.45 | 12.92 |
| Kota Mojokerto | 7.72 | 7.24 | 7.28 | 7.04 | 6.63 |
| Kota Madiun | 8.55 | 9.05 | 8.70 | 7.92 | 7.69 |
| Kota Surabaya | 165.72 | 161.01 | 154.71 | 140.81 | 130.55 |
| Kota Batu | 9.43 | 9.05 | 8.77 | 7.98 | 7.89 |
| Jawa Timur | 4 789.12 | 4 703.30 | 4 617.01 | 4 332.59 | 4 112.25 |

Catatan/Note: ...

Sumber/Source: BPS, Survei Sosial Ekonomi Nasional Maret/BPS-Statistics Indonesia, March National Socioeconomic Survey

Tabel
Table 13.4**Indeks Pembangunan Manusia Menurut Kabupaten/Kota
di Provinsi Jawa Timur, 2015–2019**
*Human Development Index by Regency/Municipality in
Jawa Timur Province, 2015–2019*

| Kabupaten/Kota Regency/Municipality | 2015 | 2016 | 2017 | 2018 | 2019 |
|--|-------|-------|-------|-------|-------|
| (1) | (2) | (3) | (4) | (5) | (6) |
| Kab. Pacitan | 64.92 | 65.74 | 66.51 | 67.33 | 68.16 |
| Kab. Ponorogo | 68.16 | 68.93 | 69.26 | 69.91 | 70.56 |
| Kab. Trenggalek | 67.25 | 67.78 | 68.10 | 68.71 | 69.46 |
| Kab. Tulungagung | 70.07 | 70.82 | 71.24 | 71.99 | 72.62 |
| Kab. Blitar | 68.13 | 68.88 | 69.33 | 69.93 | 70.57 |
| Kab. Kediri | 68.91 | 69.87 | 70.47 | 71.07 | 71.85 |
| Kab. Malang | 66.63 | 67.51 | 68.47 | 69.40 | 70.35 |
| Kab. Lumajang | 63.02 | 63.74 | 64.23 | 64.83 | 65.33 |
| Kab. Jember | 63.04 | 64.01 | 64.96 | 65.96 | 66.69 |
| Kab. Banyuwangi | 68.08 | 69.00 | 69.64 | 70.06 | 70.60 |
| Kab. Bondowoso | 63.95 | 64.52 | 64.75 | 65.27 | 66.09 |
| Kab. Situbondo | 64.53 | 65.08 | 65.68 | 66.42 | 67.09 |
| Kab. Probolinggo | 63.83 | 64.12 | 64.28 | 64.85 | 65.60 |
| Kab. Pasuruan | 65.04 | 65.71 | 66.69 | 67.41 | 68.29 |
| Kab. Sidoarjo | 77.43 | 78.17 | 78.70 | 79.50 | 80.05 |
| Kab. Mojokerto | 70.85 | 71.38 | 72.36 | 72.64 | 73.53 |
| Kab. Jombang | 69.59 | 70.03 | 70.88 | 71.86 | 72.85 |
| Kab. Nganjuk | 69.90 | 70.50 | 70.69 | 71.23 | 71.71 |
| Kab. Madiun | 69.39 | 69.67 | 70.27 | 71.01 | 71.69 |
| Kab. Magetan | 71.39 | 71.94 | 72.60 | 72.91 | 73.49 |

Lanjutan Tabel/Continued Table 13.4

| Kabupaten/Kota Regency/Municipality | 2015 | 2016 | 2017 | 2018 | 2019 |
|--|--------------|--------------|--------------|--------------|--------------|
| (1) | (2) | (3) | (4) | (5) | (6) |
| Kab. Ngawi | 68.32 | 68.96 | 69.27 | 69.91 | 70.41 |
| Kab. Bojonegoro | 66.17 | 66.73 | 67.28 | 67.85 | 68.75 |
| Kab. Tuban | 65.52 | 66.19 | 66.77 | 67.43 | 68.37 |
| Kab. Lamongan | 69.84 | 70.34 | 71.11 | 71.97 | 72.57 |
| Kab. Gresik | 73.57 | 74.46 | 74.84 | 75.28 | 76.10 |
| Kab. Bangkalan | 61.49 | 62.06 | 62.30 | 62.87 | 63.79 |
| Kab. Sampang | 58.18 | 59.09 | 59.90 | 61.00 | 61.94 |
| Kab. Pamekasan | 63.10 | 63.98 | 64.93 | 65.41 | 65.94 |
| Kab. Sumenep | 62.38 | 63.42 | 64.28 | 65.25 | 66.22 |
| Kota Kediri | 75.67 | 76.33 | 77.13 | 77.58 | 78.08 |
| Kota Blitar | 76.00 | 76.71 | 77.10 | 77.58 | 78.56 |
| Kota Malang | 80.05 | 80.46 | 80.65 | 80.89 | 81.32 |
| Kota Probolinggo | 71.01 | 71.50 | 72.09 | 72.53 | 73.27 |
| Kota Pasuruan | 73.78 | 74.11 | 74.39 | 74.78 | 75.25 |
| Kota Mojokerto | 75.54 | 76.38 | 76.77 | 77.14 | 77.96 |
| Kota Madiun | 79.48 | 80.01 | 80.13 | 80.33 | 80.88 |
| Kota Surabaya | 79.47 | 80.38 | 81.07 | 81.74 | 82.22 |
| Kota Batu | 72.62 | 73.57 | 74.26 | 75.04 | 75.88 |
| Jawa Timur | 68.95 | 69.74 | 70.27 | 70.77 | 71.50 |

Catatan/Note: ...

Sumber/Source: BPS/BPS-Statistics Indonesia

DATA

MENCERDASKAN BANGSA

*****Enlighten The Nation*****



BADAN PUSAT STATISTIK KABUPATEN SIDOARJO
BPS - Statistics of Sidoarjo Regency
Jl. Pahlawan No.140 - Sidoarjo
Telp : (031)8941744 - Fax : (031)8946473
Email : bps3515@bps.go.id
<http://sidoarjokab.bps.go.id>