

KABUPATEN PESISIR SELATAN DALAM ANGKA

PESISIR SELATAN REGENCY IN FIGURES

2018



**BADAN PUSAT STATISTIK
KABUPATEN PESISIR SELATAN**
BPS-Statistics of Pesisir Selatan Regency



KABUPATEN
PESISIR SELATAN
DALAM ANGKA

PESISIR SELATAN REGENCY IN FIGURES

2018

Kabupaten Pesisir Selatan Dalam Angka

Pesisir Selatan Regency in Figures

2018

ISSN: 0215-3688

No. Publikasi/*Publication Number*: 13020.1804

Katalog/*Catalog*: 1102001.1302

Ukuran Buku/*Book Size*: 14,8 cm x 21 cm

Jumlah Halaman/*Number of Pages*: lviii + 470 halaman /*pages*

Naskah/*Manuscript*:

Badan Pusat Statistik Kabupaten Pesisir Selatan
BPS-Statistics of Pesisir Selatan Regency

Gambar Kover oleh/*Cover Designed by*:

Badan Pusat Statistik Kabupaten Pesisir Selatan
BPS-Statistics of Pesisir Selatan Regency

Ilustrasi Kover/*Cover Illustration*:

Pulau Batu Kereta, Carocok Painan/ *Batu Kereta Island, Carocok Painan*

Diterbitkan oleh/*Published by*:

© BPS Kabupaten Pesisir Selatan/*BPS-Statistics of Pesisir Selatan Regency*

Dicetak oleh/*Printed by*:

CV. Adyta

Sumber Ilustrasi/*Photo by*:

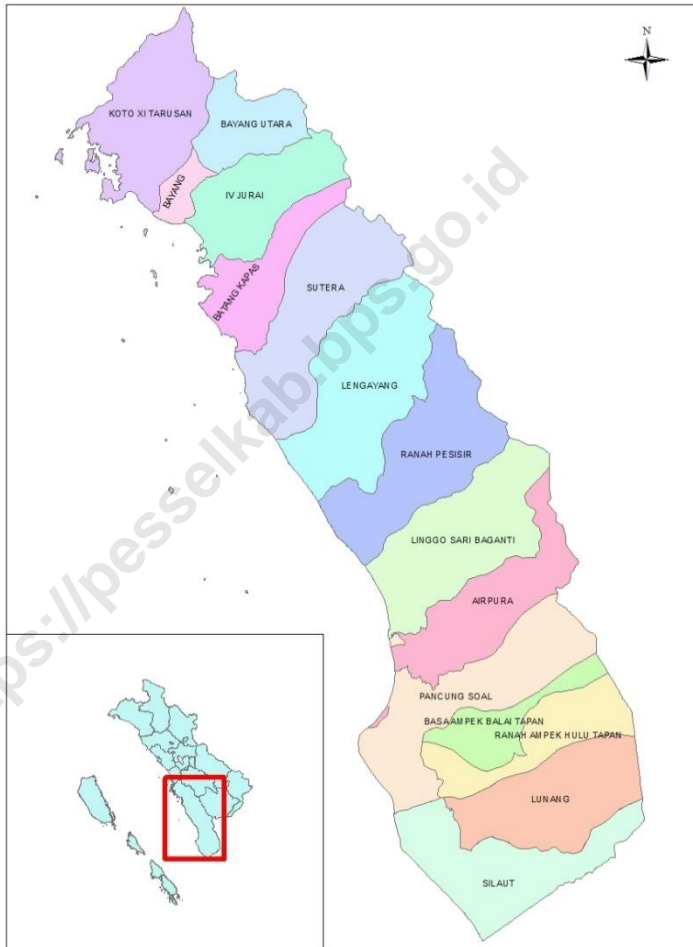


@christianhariyanto

Dilarang mengumumkan, mendistribusikan, mengomunikasikan, dan/atau menggandakan sebagian atau seluruh isi buku ini untuk tujuan komersial tanpa izin tertulis dari Badan Pusat Statistik

Prohibited to announce, distribute, communicate, and/or copy part or all of this book for commercial purpose without permission from BPS-Statistics Indonesia

PETA WILAYAH KABUPATEN PESISIR SELATAN
MAP OF PESISIR SELATAN REGENCY



1:600.000

KEPALA BPS KABUPATEN PESISIR SELATAN
CHIEF BPS-STATISTICS OF PESISIR SELATAN REGENCY



Ir. Nurul Andriana



KATA PENGANTAR

Kabupaten Pesisir Selatan Dalam Angka 2018 merupakan publikasi tahunan yang diterbitkan oleh BPS Kabupaten Pesisir Selatan. Disadari bahwa publikasi ini belum sepenuhnya memenuhi harapan pihak pemakai data khususnya para perencana, namun diharapkan dapat membantu melengkapi penyusunan rencana pembangunan di Kabupaten Pesisir Selatan.

Publikasi ini dapat terwujud berkat kerja sama dan bantuan dari berbagai pihak baik instansi pemerintah maupun swasta. Kepada semua pihak yang telah memberikan bantuan disampaikan penghargaan dan terima kasih yang sebesar-besarnya.

Walaupun publikasi ini telah disiapkan sebaik-baiknya, namun disadari masih ada kekurangan dan kesalahan yang terjadi. Untuk perbaikan publikasi ini, tanggapan dan saran yang bersifat konstruktif dari para pemakai sangat diharapkan.

Painan, Agustus 2018

Kepala BPS

Kabupaten Pesisir Selatan

Ir. Nurul Andriana



PREFACE

Pesisir Selatan Regency in Figures 2018 is an annual publication written by Statistics of Pesisir Selatan Regency. Honestly, this publication has not perfect yet and has not filled the user's hope, especially for the planners yet, but hopely it can help to equip compilation of development planning in this regency.

This comprehensive publication has been made possible with the assistance and contribution from several governmental institutions and private organizations. To all parties who have been involved in the preparation of this publication, I would like to express my sincerest appreciation and gratitude.

Comments and constructive suggestions for the improvement of this publication are always welcome.

*Painan, August 2018
Chief BPS-Statistics of
Pesisir Selatan Regency*

Ir. Nurul Andriana

DAFTAR ISI/CONTENTS

halaman
page

| | |
|--|-------|
| Peta Wilayah Kabupaten Pesisir Selatan | iv |
| <i>Map Of Pesisir Selatan Regency</i> | iv |
| Kepala BPS Kabupaten Pesisir Selatan..... | v |
| <i>Chief BPS-Statistics Of Pesisir Selatan Regency</i> | v |
| Kata Pengantar | vii |
| <i>Preface</i> | viii |
| Daftar Isi/Contents..... | ix |
| Daftar Tabel/ <i>List Of Tables</i> | xii |
| Daftar Gambar/ <i>List Of Figures</i> | lvi |
| Penjelasan Umum/ <i>Explanatory Notes</i> | lviii |
| 1. Geografi dan Iklim | 1 |
| <i>Geography and Climate</i> | 1 |
| 1.1 <i>Geografi/Geography</i> | 7 |
| 1.2 <i>Iklim/Climate</i> | 20 |
| 2. Pemerintahan..... | 25 |
| <i>Government</i> | 25 |
| 2.1 <i>Wilayah Administratif/Administrative Area</i> | 31 |
| 2.2 <i>Dewan Perwakilan Rakyat Daerah</i> | 50 |
| <i>The Regional House Of Representative</i> | 50 |
| 2.3 <i>Pegawai Negeri Sipil/Civil Servants</i> | 64 |
| 2.4 <i>Peraturan daerah/ regulation</i> | 96 |
| 3. Kependudukan dan Ketenagakerjaan | 99 |
| <i>Population and Employment</i> | 99 |
| 3.1 <i>Kependudukan/Population</i> | 111 |
| 3.2 <i>Ketenagakerjaan/Employment</i> | 119 |
| 4. Sosial | 125 |

| | | |
|-----|---|-----|
| | <i>Social</i> | 125 |
| 4.1 | <i>Pendidikan/Education</i> | 145 |
| 4.2 | <i>Kesehatan/Health</i> | 186 |
| 4.3 | <i>Agama/Religion</i> | 215 |
| 4.4 | <i>Kriminalitas/Crime</i> | 222 |
| 4.5 | <i>Kemiskinan/Poverty</i> | 229 |
| 5. | <i>Pertanian</i> | 233 |
| | <i>Agriculture</i> | 233 |
| 5.1 | <i>Tanaman Pangan/Food Crops</i> | 249 |
| 5.2 | <i>Hortikultura/Horticulture</i> | 262 |
| 5.3 | <i>Peternakan/Livestock</i> | 284 |
| 5.4 | <i>Perkebunan/Smallholder</i> | 292 |
| 5.5 | <i>Kehutanan/Forestry</i> | 305 |
| 5.6 | <i>Perikanan/Fisheries</i> | 307 |
| 6. | <i>Industri, Pertambangan, Energi, dan Konstruksi</i> | 319 |
| | <i>Industry, Mining, Energy, And Construction</i> | 319 |
| 6.1 | <i>Industri/Industry</i> | 327 |
| 6.2 | <i>Energi/Energy</i> | 330 |
| 7. | <i>Perdagangan</i> | 335 |
| | <i>Trade</i> | 335 |
| 8. | <i>Hotel dan Pariwisata</i> | 351 |
| | <i>Hotel and Tourism</i> | 351 |
| 8.1 | <i>Hotel</i> | 357 |
| 8.2 | <i>Pariwisata/Tourism</i> | 362 |
| 9. | <i>Transportasi dan Komunikasi</i> | 373 |
| | <i>Transportation and Communication</i> | 373 |
| 9.1 | <i>Transportasi/transportation</i> | 385 |
| 9.2 | <i>Komunikasi/Communication</i> | 400 |

| | | |
|-----|--|-----|
| 10. | Keuangan Daerah dan Harga..... | 413 |
| | <i>Local Finance and Price</i> | 413 |
| 11. | Pengeluaran Penduduk dan Konsumsi Makanan..... | 429 |
| | <i>Population Expenditure and Food Consumption</i> | 429 |
| 12. | Pendapatan Regional | 441 |
| | <i>Regional Income</i> | 441 |
| 13. | Perbandingan Antar Kabupaten/Kota..... | 457 |
| | <i>Regency/Municipal Comparison</i> | 457 |

<https://pesselkab.bps.go.id>

DAFTAR TABEL/*LIST OF TABLES*

| | halaman <i>page</i> |
|---|------------------------|
| 1. GEOGRAFI DAN IKLIM..... | 1 |
| <i>Geography and Climate.....</i> | <i>1</i> |
| 1.1 GEOGRAFI/<i>GEOGRAPHY</i> | 7 |
| 1.1.1 Keadaan Geografi, 2017 | 7 |
| <i>Geographical Condition, 2017.....</i> | <i>7</i> |
| 1.1.2 Letak Geografis Kabupaten Pesisir Selatan Menurut Kecamatan, 2017 | 8 |
| <i>Geographical Location of Pesisir Selatan Regency by Sub- District, 2017</i> | <i>8</i> |
| 1.1.3 Luas Daerah Menurut Kecamatan, 2017..... | 9 |
| <i>Area of Wet Land by Sub-District, 2017</i> | <i>9</i> |
| 1.1.4 Nama-Nama Sungai, Lokasi dan Panjangnya di Kabupaten Pesisir Selatan, 2017..... | 10 |
| <i>Rivers Name, Location and Length in Pesisir Selatan Regency, 2017</i> | <i>10</i> |
| 1.1.5 Luas Tanah Menurut Statusnya di Kabupaten Pesisir Selatan, 2017 | 11 |
| <i>Land Area by Its Status in Pesisir Selatan Regency, 2017</i> | <i>11</i> |
| 1.1.6 Luas Tanah Menurut Penggunaannya di Kabupaten Pesisir Selatan, 2017 | 12 |
| <i>Land Area by Usage in Pesisir Selatan Regency, 2017</i> | <i>12</i> |
| 1.1.7 Jumlah Pulau, Nama-Nama, Lokasi dan Luasnya di Kabupaten Pesisir Selatan, 2017 | 13 |

| | | |
|------------|---|-----------|
| | <i>Numbers and Name of Island, Location and Area in Pesisir Selatan Regency, 2017</i> | 13 |
| 1.1.8 | Jarak Antara Kota Painan Dengan Beberapa Kota di Sumatera Barat (Km), 2017 | 15 |
| | <i>Distance from Painan to Other Cities in Sumatera Barat (Km), 2017</i> | 15 |
| 1.1.9 | Jarak Antara Kota Painan Dengan Beberapa Ibukota Kecamatan dan Beberapa Daerah Lainnya (Km), 2017..... | 17 |
| | <i>Distance from Painan to Capital of Sub-Districts and Some Place (Km), 2017</i> | 17 |
| 1.1.10 | Jarak Kecamatan Ke Ibukota Kabupaten (Painan) dan Provinsi (Padang), 2017..... | 19 |
| | <i>Distance from Sub-District to Capital of Regency (Painan) and Province (Padang), 2017</i> | 19 |
| 1.2 | IKLIM/CLIMATE | 20 |
| 1.2.1 | Tinggi Wilayah Beberapa Tempat di Atas Permukaan Laut (DPL) di Kabupaten Pesisir Selatan, 2017..... | 20 |
| | <i>Height of Some Place Above Mean Sea Level (AMSL) in Pesisir Selatan Regency, 2017</i> | 20 |
| 1.2.2 | Banyaknya Hari Hujan dan Curah Hujan Menurut Kecamatan di Kabupaten Pesisir Selatan, 2017 | 21 |
| | <i>Number of Rainy Days and Volume of Rain Falls by Sub-District in Pesisir Selatan Regency, 2017</i> | 21 |
| 1.2.3 | Banyaknya Hari Hujan dan Curah Hujan Menurut Bulan di Kabupaten Pesisir Selatan, 2017 | 22 |
| | <i>Number of Rainy Days And Volume of Rain Falls by Month in Pesisir Selatan Regency, 2017</i> | 22 |

| | | |
|------------|---|-----------|
| 1.2.4 | Jumlah Kejadian Bencana AlamDirinci Menurut Kecamatan, 2017..... | 23 |
| | <i>Number of Natural Disaster by Districts, 2017.....</i> | 23 |
| 2. | PEMERINTAHAN..... | 25 |
| | <i>Government.....</i> | <i>25</i> |
| 2.1 | WILAYAH ADMINISTRATIF/ADMINISTRATIVE AREA..... | 31 |
| 2.1.1 | Daftar Nama Bupati Kabupaten Pesisir Selatan, Masa Jabatan dan Pendidikan Tertinggi yang Ditamatkan, 2017..... | 31 |
| | <i>Name List, Tenure and Education Level of Head of Pesisir Selatan Regency, 2017.....</i> | <i>31</i> |
| 2.1.2 | Jumlah Nagari dan Kampung Menurut Kecamatan di Kabupaten Pesisir Selatan, 2017..... | 32 |
| | <i>Number of Nagari and Village by Sub-District in Pesisir Selatan Regency, 2017.....</i> | <i>32</i> |
| 2.1.3 | Nama Ibukota Kabupaten dan Ibukota Kecamatan di Kabupaten Pesisir Selatan, 2017..... | 33 |
| | <i>The Capital of Regency and Sub-District in Pesisir Selatan Regency, 2017.....</i> | <i>33</i> |
| 2.1.4 | Daftar Nama Nagari dan Kampung Menurut Kecamatan di Kabupaten Pesisir Selatan, 2017..... | 34 |
| | <i>Name List of Nagari and Village by Sub-District in Pesisir Selatan Regency, 2017.....</i> | <i>34</i> |
| 2.2 | DEWAN PERWAKILAN RAKYAT DAERAH..... | 50 |
| | THE REGIONAL HOUSE OF REPRESENTATIVE..... | 50 |
| 2.2.1 | Daftar Nama Ketua DPRD Kabupaten Pesisir Selatan, Masa Jabatan dan Pendidikan Tertinggi yang Ditamatkan, 2017..... | 50 |
| | <i>Name List, Tenure and Education Level of Chairman of Pesisir Selatan's House of Representative, 2017.....</i> | <i>50</i> |

| | | |
|-------|--|-----------|
| 2.2.2 | Jumlah Pemilih Terdaftar Pada Pemilu di Kabupaten Pesisir Selatan, 1971-2014 | 51 |
| | <i>Number of Registered Voter in General Election in Pesisir Selatan Regency, 1971-2014.....</i> | <i>51</i> |
| 2.2.3 | Jumlah Pemilih Terdaftar Pada Pemilu Menurut Kecamatan di Kabupaten Pesisir Selatan, 2014 | 52 |
| | <i>Number of Registered Voter in General Election by Su-District in Pesisir Selatan Regency, 2014.....</i> | <i>52</i> |
| 2.2.4 | Jumlah Pemilih Terdaftar dan Jumlah Wajib Pilih yang Memberikan Suara di TPS Pada Pemilu Legislatif Menurut Kecamatan di Kabupaten Pesisir Selatan, 2014 | 53 |
| | <i>Number of Registered Voter and Voter Turnout at TPS in General Election by Sub-District in Pesisir Selatan Regency, 2014.....</i> | <i>53</i> |
| 2.2.5 | Jumlah Suara yang Diperoleh Masing-Masing Orsospol di Kabupaten Pesisir Selatan, 1971-2014..... | 54 |
| | <i>Number of Votes Obtained by Political Party in General Election in Pesisir Selatan Regency, 1971-2014</i> | <i>54</i> |
| 2.2.6 | Komposisi Keanggotaan DPRD di Kabupaten Pesisir Selatan, 1971-2014 | 56 |
| | <i>The Membership Composition of Pesisir Selatan People's Representative Council, 1971-2014.....</i> | <i>56</i> |
| 2.2.7 | Jumlah Suara yang diperoleh Masing Masing Orsospol Menurut Wilayah Pemilihan di Kabupaten Pesisir Selatan, 2014..... | 58 |
| | <i>Number of Votes Obtained by Political Party by Region's Election in Pesisir Selatan Regency, 2014.....</i> | <i>58</i> |

| | | |
|------------|--|-----------|
| 2.2.8 | Komposisi Keanggotaan DPRD Menurut Wilayah Pemilihan dan Orsospol di Kabupaten Pesisir Selatan, 2014-2019 | 60 |
| | <i>The Membership Composition of Regional People’s Representative Council by Region’s of Election and Political Party in Pesisir Selatan Regency, 2014</i> | 60 |
| 2.2.9 | Jumlah Anggota DPRD Menurut Jenis Kelamin dan Partai Politik di Kabupaten Pesisir Selatan, 2014-2019 | 61 |
| | <i>Number of Members of Regional People’s Representative Council by Sex and Political Party in Pesisir Selatan Regency, 2014-2019</i> | 61 |
| 2.2.10 | Persentase Komposisi Keanggotaan DPRD di Kabupaten Pesisir Selatan, 2014-2019 | 62 |
| | <i>Percentage of Regional People’s Representative Council Composition in Pesisir Selatan Regency, 2014-2019</i> | 62 |
| 2.2.11 | Jumlah Pemilih yang Terdaftar dan Wajib Pilih yang Memberikan Suara Pada Pemilu Presiden di TPS Kabupaten Pesisir Selatan, 2014 | 63 |
| | <i>Number of Registered Voter and Voter Turnout in Presidential Election at Polling Place in Pesisir Selatan Regency, 2014</i> | 63 |
| 2.3 | PEGAWAI NEGERI SIPIL/CIVIL SERVANTS | 64 |
| 2.3.1 | Jumlah Pegawai Negeri Sipil Di Lingkungan Kantor Camat Menurut Golongan dan Jenis Kelamin di Kabupaten Pesisir Selatan, 2017 | 64 |
| | <i>Number of Civil Servant in Sub-District Office by Rank and Sex in Pesisir Selatan Regency , 2017</i> | 64 |

| | | |
|-------|---|-----------|
| 2.3.2 | Jumlah Pegawai Negeri Sipil Di Lingkungan Kantor Camat Menurut Pendidikan dan Jenis Kelamin di Kabupaten Pesisir Selatan, 2017 | 68 |
| | <i>Number of Civil Servant in Sub-District Office by Education Level and Sex in Pesisir Selatan Regency , 2017.....</i> | <i>68</i> |
| 2.3.3 | Jumlah Pegawai Negeri Sipil Di Lingkungan Puskesmas Menurut Golongan dan Jenis Kelamin di Kabupaten Pesisir Selatan, 2017..... | 70 |
| | <i>Number of Civil Servant in Health Center by Rank and Sex in Pesisir Selatan Regency , 2017</i> | <i>70</i> |
| 2.3.4 | Jumlah Pegawai Negeri Sipil Di Lingkungan Puskesmas Menurut Pendidikan dan Jenis Kelamin di Kabupaten Pesisir Selatan, 2017 | 74 |
| | <i>Number of Civil Servant in Sub-District Office by Education Level and Sex in Pesisir Selatan Regency , 2017.....</i> | <i>74</i> |
| 2.3.5 | Jumlah Pegawai Negeri Sipil Di Lingkungan Unit Pelaksana Teknis Dinas (UPTD) Pendidikan Menurut Golongan dan Jenis Kelamin di Kabupaten Pesisir Selatan, 2017 | 76 |
| | <i>Number of Civil Servant in Sub-District TOU by Rank and Sex in Pesisir Selatan Regency , 2017.....</i> | <i>76</i> |
| 2.3.6 | Jumlah Pegawai Negeri Sipil Di Lingkungan Unit Pelaksana Teknis Dinas (UPTD) Pendidikan Menurut Pendidikan dan Jenis Kelamin di Kabupaten Pesisir Selatan, 2017 | 80 |
| | <i>Number of Civil Servant in Sub-District TOU by Education Level and Sex in Pesisir Selatan Regency , 2017.....</i> | <i>80</i> |
| 2.3.7 | Jumlah Pegawai Negeri Sipil Di Lingkungan Satuan Kerja Perangkat Daerah (SKPD) Menurut Golongan dan Jenis Kelamin di Kabupaten Pesisir Selatan, 2017 | 82 |

| | | |
|------------|--|------------|
| | <i>Number of Civil Servant in Local Government Work Unit by Rank and Sex in Pesisir Selatan Regency , 2017</i> | 82 |
| 2.3.8 | Jumlah Pegawai Negeri Sipil Di Lingkungan Satuan Kerja Perangkat Daerah (SKPD) Menurut Pendidikan dan Jenis Kelamin di Kabupaten Pesisir Selatan, 2017 | 88 |
| | <i>Number of Civil Servant in Local Government Work Unit by Education Level and Sex in Pesisir Selatan Regency , 2017</i> | 88 |
| 2.3.9 | Jumlah Pegawai Negeri Sipil Di Lingkungan Instansi Vertikal Menurut Golongan dan Jenis Kelamin di Kabupaten Pesisir Selatan, 2017 | 92 |
| | <i>Number of Civil Servant in Vertival Agencies by Rank and Sex in Pesisir Selatan Regency , 2017</i> | 92 |
| 2.3.10 | Jumlah Pegawai Negeri Sipil Di Lingkungan Instansi Vertikal Menurut Tingkat Pendidikan dan Jenis Kelamin di Kabupaten Pesisir Selatan, 2017 | 94 |
| | <i>Number of Civil Servant in Vertival Agencies by Education Level and Sex in Pesisir Selatan Regency , 2017</i> | 94 |
| 2.4 | PERATURAN DAERAH/ REGULATION | 96 |
| 2.4.1 | Jumlah Produk Hukum Daerah Menurut Sifat dan Perangkat Daerah/ <i>Number of Local Regulation by Kind and Agency, 2017</i> | 96 |
| 3. | KEPENDUDUKAN DAN KETENAGAKERJAAN | 99 |
| | <i>Population and Employment</i> | 99 |
| 3.1 | KEPENDUDUKAN/POPULATION | 111 |
| 3.1.1 | Jumlah Nagari, Rumah Tangga dan Penduduk Menurut Kecamatan di Kabupaten Pesisir Selatan, 2017* | 111 |
| | <i>Number of Village, Household and Population by Sub-District in Pesisir Selatan Regency, 2017*</i> | 111 |

| | | |
|------------|--|------------|
| 3.1.2 | Jumlah Nagari, Penduduk dan Kepadatan Penduduk Menurut Kecamatan di Kabupaten Pesisir Selatan, 2017*112 <i>Number of Village, Population and Density Population by Sub-District in Pesisir Selatan Regency, 2017*.....112</i> | 112 |
| 3.1.3 | Jumlah Rumah Tangga, Penduduk, Seks Ratio dan Rata-Rata Anggota Rumah Tangga Menurut Kecamatan di Kabupaten Pesisir Selatan, 2017*113 <i>Number of Households, Population, Sex Ratio and Average Person House by Sub-District in Pesisir Selatan Regency, 2017*.....113</i> | 113 |
| 3.1.4 | Jumlah Penduduk dan Rasio Jenis Kelamin Menurut Kelompok Umur di Kabupaten Pesisir Selatan, 2017*114 <i>Population and Sex Ratio by Age Group in Pesisir Selatan Regency, 2017*.....114</i> | 114 |
| 3.1.5 | Jumlah Penduduk Menurut Kelompok Umur dan Kecamatan di Kabupaten Pesisir Selatan, 2017*115 <i>Population by Age Group and Sub-District in Pesisir Selatan Regency, 2017*.....115</i> | 115 |
| 3.1.6 | Jumlah Keluarga dan Jumlah Penduduk Berdasarkan Pencatatan Administrasi Menurut Kecamatan, 2017118 <i>Number of Families and Population by Administrative Record by Village , 2017.....118</i> | 118 |
| 3.2 | KETENAGAKERJAAN/EMPLOYMENT 119 | 119 |
| 3.2.1 | Jumlah Penduduk Berumur 15 Tahun Keatas Menurut Jenis Kegiatan Utama di Kabupaten Pesisir Selatan, 2013*-2017**119 <i>Population Aged 15 Years and Over by Type of Activity in Pesisir Selatan Regency, 2013*-2017**119</i> | 119 |

| | | |
|------------|--|------------|
| 3.2.2 | Jumlah Penduduk Berumur 15 Tahun Keatas Yang Bekerja Selama Seminggu Yang Lalu Menurut Lapangan Pekerjaan Utama di Kabupaten Pesisir Selatan, 2017** | 120 |
| | <i>Population Aged 15 Years and Over Who Worked During The Previous Week by Main Industry in Pesisir Selatan Regency, 2017**</i> | <i>120</i> |
| 3.2.3 | Jumlah Penduduk Berumur 15 Tahun Keatas Menurut Tingkat Pendidikan di Kabupaten Pesisir Selatan, 2017 | 121 |
| | <i>Population Aged 15 Years and Over by Level of Education in Pesisir Selatan Regency, 2017</i> | <i>121</i> |
| 3.2.4 | Jumlah Penduduk Berumur 15 Tahun Keatas Yang Termasuk Angkatan Kerja Menurut Kelompok Umur dan Jenis Kelamin di Kabupaten Pesisir Selatan, 2017** | 122 |
| | <i>Population Aged 15 Years and Over Who Are in Labor Force by Age Group and Sex in Pesisir Selatan Regency, 2017**</i> | <i>122</i> |
| 3.2.5 | Jumlah Pencari Kerja Terdaftar Tingkat Pendidikan Tertinggi Yang Ditamatkan dan Jenis Kelamin di Kabupaten Pesisir Selatan, 2017..... | 123 |
| | <i>Number of Registered Job Applicants by Educational Attainment and Sex in Pesisir Selatan Regency, 2017.....</i> | <i>123</i> |
| 4. | SOSIAL | 125 |
| | <i>Social 125</i> | |
| 4.1 | PENDIDIKAN/EDUCATION..... | 145 |
| 4.1.1 | Jumlah Sekolah, Murid, Guru dan Kelas Pada Pendidikan Anak Usia Dini (PAUD) di Kabupaten Pesisir Selatan, 2017 ... | 145 |
| | <i>Number of Pupil, Teacher and Classes at Early Age School in Pesisir Selatan Regency, 2017</i> | <i>145</i> |

| | | |
|-------|--|------------|
| 4.1.2 | Jumlah Sekolah, Murid, Guru dan Kelas Pada Sekolah Dasar Negeri dan Swasta di Kabupaten Pesisir Selatan, 2017..... | 149 |
| | <i>Number of Pupil, Teacher and Classes at Public and Private Elementary School in Pesisir Selatan Regency, 2017</i> | <i>149</i> |
| 4.1.3 | Jumlah Sekolah, Murid, Guru dan Kelas Pada Sekolah Dasar Negeri di Kabupaten Pesisir Selatan, 2017 | 150 |
| | <i>Number of Pupil, Teacher and Classes at Public Elementary School in Pesisir Selatan Regency, 2017.....</i> | <i>150</i> |
| 4.1.4 | Jumlah Sekolah, Murid, Guru dan Kelas Pada Sekolah Dasar Swasta di Kabupaten Pesisir Selatan, 2017..... | 151 |
| | <i>Number of Pupil, Teacher and Classes at Private Elementary School in Pesisir Selatan Regency, 2017</i> | <i>151</i> |
| 4.1.5 | Jumlah Sekolah, Murid, Guru dan Kelas Pada Sekolah Menengah Pertama Negeri dan Swasta di Kabupaten Pesisir Selatan, 2017 | 152 |
| | <i>Number of Pupil, Teacher and Classes at Public and Private Junior High School in Pesisir Selatan Regency, 2017.....</i> | <i>152</i> |
| 4.1.6 | Jumlah Sekolah, Murid, Guru dan Kelas Pada Sekolah Menengah Pertama Negeri di Kabupaten Pesisir Selatan, 2017..... | 153 |
| | <i>Number of Pupil, Teacher and Classes at Public Junior High School in Pesisir Selatan Regency, 2017.....</i> | <i>153</i> |
| 4.1.7 | Jumlah Sekolah, Murid, Guru dan Kelas Pada Sekolah Menengah Pertama Swasta di Kabupaten Pesisir Selatan, 2017..... | 154 |
| | <i>Number of Pupil, Teacher and Classes at Private Junior High School in Pesisir Selatan Regency, 2017</i> | <i>154</i> |

| | | |
|--------|---|------------|
| 4.1.8 | Jumlah Sekolah, Murid, Guru dan Kelas Pada Sekolah Menengah Umum Negeri dan Swasta di Kabupaten Pesisir Selatan, 2017..... | 155 |
| | <i>Number of Pupil, Teacher and Classes at Public and Private Senior High School in Pesisir Selatan Regency, 2017</i> | <i>155</i> |
| 4.1.9 | Jumlah Sekolah, Murid, Guru dan Kelas Pada Sekolah Menengah Umum Negeri di Kabupaten Pesisir Selatan, 2017..... | 156 |
| | <i>Number of Pupil, Teacher and Classes at Public Senior High School in Pesisir Selatan Regency, 2017.....</i> | <i>156</i> |
| 4.1.10 | Jumlah Sekolah, Murid, Guru dan Kelas Pada Sekolah Menengah Umum Swasta di Kabupaten Pesisir Selatan, 2017..... | 157 |
| | <i>Number of Pupil, Teacher and Classes at Private Senior High School in Pesisir Selatan Regency, 2017</i> | <i>157</i> |
| 4.1.11 | Jumlah Sekolah, Murid, Guru dan Kelas Pada Sekolah Menengah Kejuruan Negeri dan Swasta di Kabupaten Pesisir Selatan, 2017..... | 158 |
| | <i>Number of Pupil, Teacher and Classes at Public and Private Vocational High School in Pesisir Selatan Regency, 2017</i> | <i>158</i> |
| 4.1.12 | Jumlah Sekolah, Murid, Guru dan Kelas Pada Sekolah Menengah Kejuruan Negeri di Kabupaten Pesisir Selatan, 2017..... | 159 |
| | <i>Number of Pupil, Teacher and Classes at Public Vocational High School in Pesisir Selatan Regency, 2017</i> | <i>159</i> |
| 4.1.13 | Jumlah Sekolah, Murid, Guru dan Kelas Pada Sekolah Menengah Kejuruan Swasta di Kabupaten Pesisir Selatan, 2017..... | 160 |

| | | |
|--------|--|------------|
| | <i>Number of Pupil, Teacher and Classes at Private Vocational High School in Pesisir Selatan Regency, 2017</i> | <i>160</i> |
| 4.1.14 | Jumlah Sekolah, Murid, Guru dan Kelas Pada Madrasah Ibtidaiyah Negeri dan Swasta di Kabupaten Pesisir Selatan, 2017..... | 161 |
| | <i>Number of Pupil, Teacher and Classes at Public and Private Madrasah Ibtidaiyah School in Pesisir Selatan Regency, 2017.....</i> | <i>161</i> |
| 4.1.15 | Jumlah Sekolah, Murid, Guru dan Kelas Pada Madrasah Ibtidaiyah Negeri di Kabupaten Pesisir Selatan, 2017 | 162 |
| | <i>Number of Pupil, Teacher and Classes at Public Madrasah Ibtidaiyah School in Pesisir Selatan Regency, 2017.....</i> | <i>162</i> |
| 4.1.16 | Jumlah Sekolah, Murid, Guru dan Kelas Pada Madrasah Ibtidaiyah Swasta di Kabupaten Pesisir Selatan, 2017..... | 163 |
| | <i>Number of Pupil, Teacher and Classes at Private Madrasah Ibtidaiyah School in Pesisir Selatan Regency, 2017.....</i> | <i>163</i> |
| 4.1.17 | Jumlah Sekolah, Murid, Guru dan Kelas Pada Madrasah Tsanawiyah Negeri dan Swasta di Kabupaten Pesisir Selatan, 2017..... | 164 |
| | <i>Number of Pupil, Teacher and Classes at Public and Private Madrasah Tsanawiyah School in Pesisir Selatan Regency, 2017.....</i> | <i>164</i> |
| 4.1.18 | Jumlah Sekolah, Murid, Guru dan Kelas Pada Madrasah Tsanawiyah Negeri di Kabupaten Pesisir Selatan, 2017..... | 165 |
| | <i>Number of Pupil, Teacher and Classes at Public Madrasah Tsanawiyah School in Pesisir Selatan Regency, 2017.....</i> | <i>165</i> |
| 4.1.19 | Jumlah Sekolah, Murid, Guru dan Kelas Pada Madrasah Tsanawiyah Swasta di Kabupaten Pesisir Selatan, 2017..... | 166 |

| | | |
|--------|--|------------|
| | <i>Number of Pupil, Teacher and Classes at Private Madrasah Tsanawiyah School in Pesisir Selatan Regency, 2017.....</i> | <i>166</i> |
| 4.1.20 | Jumlah Sekolah, Murid, Guru dan Kelas Pada Madrasah Aliyah Negeri dan Swasta di Kabupaten Pesisir Selatan, 2017..... | 167 |
| | <i>Number of Pupil, Teacher and Classes at Public and Private Madrasah Aliyah School in Pesisir Selatan Regency, 2017</i> | <i>167</i> |
| 4.1.21 | Jumlah Sekolah, Murid, Guru dan Kelas Pada Madrasah Aliyah Negeri di Kabupaten Pesisir Selatan, 2017..... | 168 |
| | <i>Number of Pupil, Teacher and Classes at Public Madrasah Aliyah School in Pesisir Selatan Regency, 2017.....</i> | <i>168</i> |
| 4.1.22 | Jumlah Sekolah, Murid, Guru dan Kelas Pada Madrasah Aliyah Swasta di Kabupaten Pesisir Selatan, 2017 | 169 |
| | <i>Number of Pupil, Teacher and Classes at Private Madrasah Aliyah School in Pesisir Selatan Regency, 2017.....</i> | <i>169</i> |
| 4.1.23 | Jumlah Kelas Sekolah Dasar Negeri dan Swasta Menurut Kondisinya di Kabupaten Pesisir Selatan, 2017..... | 170 |
| | <i>Number of Class Room at Public and Private Elementary School by Condition in Pesisir Selatan Regency, 2017.....</i> | <i>170</i> |
| 4.1.24 | Jumlah Kelas Sekolah Menengah Pertama Negeri dan Swasta Menurut Kondisinya di Kabupaten Pesisir Selatan, 2017..... | 171 |
| | <i>Number of Class Room at Public and Private Junior High School by Condition in Pesisir Selatan Regency, 2017.....</i> | <i>171</i> |
| 4.1.25 | Jumlah Kelas Sekolah Menengah Atas Negeri dan Swasta Menurut Kondisinya di Kabupaten Pesisir Selatan, 2017 | 172 |
| | <i>Number of Class Room at Public and Private Senior High School by Condition in Pesisir Selatan Regency, 2017.....</i> | <i>172</i> |

| | | |
|--------|---|------------|
| 4.1.26 | Jumlah Kelas Sekolah Menengah Kejuruan Negeri dan Swasta Menurut Kondisinya di Kabupaten Pesisir Selatan, 2017..... | 173 |
| | <i>Number of Class Room at Public and Private Vocational High School by Condition in Pesisir Selatan Regency, 2017</i> | <i>173</i> |
| 4.1.27 | Jumlah Peserta dan Lulusan Sekolah Dasar Negeri dan Swasta Menurut Kecamatan di Kabupaten Pesisir Selatan, 2017..... | 174 |
| | <i>Number of Pupils and Graduates at Public and Private Elementary School by Sub-District in Pesisir Selatan Regency, 2017</i> | <i>174</i> |
| 4.1.28 | Jumlah Peserta dan Lulusan Sekolah Menengah Pertama Negeri dan Swasta Menurut Kecamatan di Kabupaten Pesisir Selatan, 2017 | 175 |
| | <i>Number of Pupils and Graduates at Public and Private Junior High School by Sub-District in Pesisir Selatan Regency, 2017</i> | <i>175</i> |
| 4.1.29 | Jumlah Peserta dan Lulusan Sekolah Menengah Atas Negeri dan Swasta Menurut Kecamatan di Kabupaten Pesisir Selatan, 2017 | 176 |
| | <i>Number of Pupils and Graduates at Public and Private Senior High School by Sub-District in Pesisir Selatan Regency, 2017</i> | <i>176</i> |
| 4.1.30 | Jumlah Peserta dan Lulusan Sekolah Menengah Kejuruan Negeri dan Swasta Menurut Kecamatan di Kabupaten Pesisir Selatan, 2017 | 177 |

| | | |
|--------|---|-----|
| | <i>Number of Pupils and Graduates at Public and Private Vocational High School by Sub-District in Pesisir Selatan Regency, 2017</i> | 177 |
| 4.1.31 | Jumlah Pengajar, Mahasiswa dan Lulusan pada Akademi Negeri dan Swasta di Kabupaten Pesisir Selatan, 2017/2018 | 178 |
| | <i>Number of Lecturer, College Students and Graduates of Public and Private Academy in Pesisir Selatan Regency, 2017/2018</i> | 178 |
| 4.1.32 | Jumlah Pustaka Menurut Jenisnya Dirinci Berdasarkan Kecamatan, 2017 | 179 |
| | <i>Number of Libraries by Kinds and Districts, 2017</i> | 179 |
| 4.1.33 | Jumlah Judul Buku Perpustakaan Umum Daerah Kabupaten Pesisir Selatan Menurut Jenis Buku, 2017 | 181 |
| | <i>Number of Book Titles in Public Library of Pesisir Selatan Regency by Book Type, 2017</i> | 181 |
| 4.1.34 | Jumlah Pengunjung Pustaka Umum Daerah Kabupaten Pesisir Selatan Menurut Jenis Pengunjung, 2017 | 182 |
| | <i>Public Library of Pesisir Selatan Visitors by Type of Visitors, 2017</i> | 182 |
| 4.1.35 | Jumlah Perpustakaan Sekolah, Jumlah Titik Layanan dan Jumlah Pengunjung Menurut Kecamatan , 2017 | 183 |
| | <i>Number of School Libraries, Services Point and Visitors by Districts, 2017</i> | 183 |
| 4.1.36 | Jumlah Perpustakaan Nagari, Jumlah Titik Layanan dan Jumlah Pengunjung Menurut Kecamatan , 2017 | 184 |
| | <i>Number of Village Libraries, Services Point and Visitors by Districts, 2017</i> | 184 |

| | | |
|------------|--|------------|
| 4.1.37 | Jumlah Taman Baca Masyarakat, Jumlah Titik Layanan dan Jumlah Pengunjung Menurut Kecamatan , 2017 | 185 |
| | <i>Number of Public Reading Area and Visitors by Districts, 2017.....</i> | <i>185</i> |
| 4.2 | KESEHATAN/HEALTH | 186 |
| 4.2.1 | Jumlah Rumah Sakit, Puskesmas, Puskesmas Pembantu dan Posyandu Menurut Kecamatan di Kabupaten Pesisir Selatan, 2017..... | 186 |
| | <i>Number of Public Hospital, Health Centers, Sub Health Centers and Maternal & Child Health Center by Sub-District in Pesisir Selatan Regency, 2017</i> | <i>186</i> |
| 4.2.2 | Jumlah dan Kapasitas Tempat Tidur pada Rumah Sakir dan Puskesmas Menurut Kecamatan di Kabupaten Pesisir Selatan, 2017..... | 187 |
| | <i>Number of Beds and its Capacity at Hospital and Health Center by Sub-District in Pesisir Selatan Regency, 2017</i> | <i>187</i> |
| 4.2.3 | Jumlah Tenaga Medis, Paramedis dan Tenaga Lainnya pada RSUD Dr.M.Zein di Kabupaten Pesisir Selatan, 2017 | 188 |
| | <i>Number of Para Medical and Other Medical Personnel at RSUD Dr.M.Zein in Pesisir Selatan Regency, 2017</i> | <i>188</i> |
| 4.2.4 | Jumlah Dokter Umum, Dokter Gigi dan Dokter Spesialis Menurut Kecamatan di Kabupaten Pesisir Selatan, 2017 | 190 |
| | <i>Number of General Physician, Dentist and Specialist by Sub-District in Pesisir Selatan Regency, 2017.....</i> | <i>190</i> |
| 4.2.5 | Jumlah Perawat dan Bidan Menurut Kecamatan di Kabupaten Pesisir Selatan, 2017 | 191 |
| | <i>Number of Nurse and Midwife by Sub-District in Pesisir Selatan Regency, 2017</i> | <i>191</i> |

| | | |
|--------|--|------------|
| 4.2.6 | Jumlah Kunjungan Rumah Sakit dan Puskesmas Menurut Kecamatan di Kabupaten Pesisir Selatan, 2017 | 192 |
| | <i>Number of Public Hospital and Health Center's Visitor by Sub-District in Pesisir Selatan Regency, 2017.....</i> | <i>192</i> |
| 4.2.7 | Jumlah Apotek dan Toko Obat Menurut Kecamatan di Kabupaten Pesisir Selatan, 2017 | 193 |
| | <i>Number of Dispensary and Drug Store by Sub-District in Pesisir Selatan Regency, 2017.....</i> | <i>193</i> |
| 4.2.8 | Jumlah Kelahiran dan Kematian Bayi Menurut Kecamatan di Kabupaten Pesisir Selatan, 2017 | 194 |
| | <i>Number of Birth and Baby Death by Sub-District in Pesisir Selatan Regency, 2017</i> | <i>194</i> |
| 4.2.9 | Jumlah Tenaga Penolong Kelahiran Menurut Kecamatan di Kabupaten Pesisir Selatan, 2017 | 195 |
| | <i>Number of Birth Benefactors by Sub-District in Pesisir Selatan Regency, 2017</i> | <i>195</i> |
| 4.2.10 | Jumlah Kelahiran, Abortus, Bayi Berat Badan Lahir Rendah (BBLR) Dirujuk, Gizi Buruk, Kematian Ibu Sewaktu Melahirkan di Kabupaten Pesisir Selatan, 2017..... | 196 |
| | <i>Number of Birth, Abortion, Treated Babies with Low Birth Weight (LBW), Malnutrition and Maternal Death at Childbirths in Pesisir Selatan Regency, 2017.....</i> | <i>196</i> |
| 4.2.11 | Jumlah Klinik, POS KB dan Pasangan Usia Subur (PUS) Menurut Kecamatan di Kabupaten Pesisir Selatan, 2017 | 198 |
| | <i>Number of the Family Planning Clines, Fertile Couple and New Acceptor by Sub-District in Pesisir Selatan Regency, 2017.....</i> | <i>198</i> |

| | | |
|--------|---|------------|
| 4.2.12 | Target dan Realisasi Akseptor KB Baru Menurut Kecamatan di Kabupaten Pesisir Selatan, 2017 | 199 |
| | <i>Target and Realization of New Acceptors of Family Planning Program by Sub-District in Pesisir Selatan Regency, 2017</i> | <i>199</i> |
| 4.2.13 | Jumlah Keluarga Menurut Kecamatan dan Indikator Kesejahteraan Menurut Kecamatan di Kabupaten Pesisir Selatan, 2017..... | 200 |
| | <i>Number of Household by Sub-District and Welfare Indicator in Pesisir Selatan Regency, 2017.....</i> | <i>200</i> |
| 4.2.14 | Jumlah Pencapaian Akseptor KB Baru Menurut Kecamatan dan Jenis KB di Kabupaten Pesisir Selatan, 2017 | 204 |
| | <i>Number of Penetration New Acceptor Contracepsy by Sub-District and Kind of Contracepsy in Pesisir Selatan Regency, 2017.....</i> | <i>204</i> |
| 4.2.15 | Jumlah Pencapaian Akseptor KB Aktif Menurut Kecamatan dan Jenis KB di Kabupaten Pesisir Selatan, 2017 | 206 |
| | <i>Number of Penetration Acceptor Active Contracepsy by Sub-District and Type of Contracepsy in Pesisir Selatan Regency, 2017</i> | <i>206</i> |
| 4.2.16 | Jumlah Tenaga Kesehatan Menurut Kecamatan di Kabupaten Pesisir Selatan, 2017 | 208 |
| | <i>Number of Health Personnel by Sub-District in Pesisir Selatan Regency, 2017</i> | <i>208</i> |
| 4.2.17 | Jumlah Kasus 10 Penyakit Terbanyak di Kabupaten Pesisir Selatan, 2017 | 209 |
| | <i>Number of Cases The 10 Most Diseases in Pesisir Selatan Regency, 2017</i> | <i>209</i> |

| | | |
|--------|--|------------|
| 4.2.18 | Jumlah Ibu Hamil, Melakukan Kunjungan K1, Melakukan Kunjungan K4, Kekurangan Energi Kronis (KEK), dan Mendapat Tablet Zat Besi (Fe) di Kabupaten Pesisir Selatan, 2012-2017..... | 210 |
| | <i>Number of Pregnant Women, Those with One Fisit and Four Fisit of Antenatal, Chronic Energy Deficiency (CED) and Receiving Iron Supplement in Pesisir Selatan Regency, 2012-2017</i> | <i>210</i> |
| 4.2.19 | Jumlah Remaja Usia 15-24 Tahun Yang Mendapat Penyuluhan Tentang Kesehatan Reproduksi (Kespro), HIV/AIDS dan Keluarga Berencana (KB) Menurut Kecamatan, 2017..... | 211 |
| | <i>Number of Young People Age 15-24 Who Had Counselling on Reproductive Health, HIV/AIDS and Family Planning by Subdistrict, 2017.....</i> | <i>211</i> |
| 4.2.20 | Jumlah Kasus HIV/AIDS, IMS, DBD, Diare, TB dan Malaria Menurut Kecamatan di Kabupaten Pesisir Selatan, 2017 | 212 |
| | <i>Number of Cases of HIV/AIDS, Sexually Transmitted Infection, Dengue Fever, Diarrhea, Tuberculosis (TB) and Malaria in Pesisir Selatan Regency, 2017.....</i> | <i>212</i> |
| 4.2.21 | Jumlah Izin Bidang Kesehatan yang Dikeluarkan, 2017 | 213 |
| | <i>Number of Health Sector Permit, 2017</i> | <i>213</i> |
| 4.2.22 | Jumlah Tempat Pembuangan Akhir Sampah dan Jumlah Sampah Dirinci Menurut Kecamatan, 2017 | 214 |
| | <i>Number of Landfill and Amount of Waste by Districts, 2017</i> | <i>214</i> |

| | | |
|------------|--|------------|
| 4.3 | AGAMA/RELIGION | 215 |
| 4.3.1 | Jumlah Tempat Ibadah Menurut Kecamatan di Kabupaten Pesisir Selatan, 2017 | 215 |
| | <i>Number of Prayer House by Sub-District in Pesisir Selatan Regency, 2017</i> | <i>215</i> |
| 4.3.2 | Jumlah Jemaah Haji Menurut Kecamatan dan Jenis Kelamin di Kabupaten Pesisir Selatan, 2017 | 216 |
| | <i>Number of Moslem Pilgrims by Sub-District and Sex in Pesisir Selatan Regency, 2017</i> | <i>216</i> |
| 4.3.3 | Jumlah Jemaah Haji Menurut Kecamatan dan Pekerjaan di Kabupaten Pesisir Selatan, 2017 | 217 |
| | <i>Number of Moslem Pilgrims by Sub-District and Occupation in Pesisir Selatan Regency, 2017</i> | <i>217</i> |
| 4.3.4 | Jumlah Jemaah Haji Menurut Kecamatan dan Tingkat Pendidikan di Kabupaten Pesisir Selatan, 2017 | 219 |
| | <i>Number of Moslem Pilgrims by Sub-District and Education Level in Pesisir Selatan Regency, 2017</i> | <i>219</i> |
| 4.3.5 | Jumlah Pernikahan, Talak/Cerai dan Rujuk Menurut Kecamatan di Kabupaten Pesisir Selatan, 2017 | 221 |
| | <i>Number of Marriages, Divorces and Marriages Reconciliations by Sub-District and Religion in Pesisir Selatan Regency, 2017</i> | <i>221</i> |
| 4.4 | KRIMINALITAS/CRIME..... | 222 |
| 4.4.1 | Jumlah Kasus Pidana Pada Pengadilan Negeri di Kabupaten Pesisir Selatan, 2017 | 222 |
| | <i>Number of Criminal Cases in Public Court in Pesisir Selatan Regency, 2017</i> | <i>222</i> |

| | | |
|------------|---|------------|
| 4.4.2 | Jumlah Kasus Pidana Yang Masuk dan Diputuskan Pengadilan Negeri di Kabupaten Pesisir Selatan, 2017..... | 223 |
| | <i>Number of Criminal Cases Reported and Cleared by Public Court in Pesisir Selatan Regency, 2017</i> | <i>223</i> |
| 4.4.3 | Jumlah Kasus Perdata Yang Masuk dan Diputuskan Pengadilan Negeri di Kabupaten Pesisir Selatan, 2017 | 224 |
| | <i>Number of Civil Cases Reported and Cleared by Public Court in Pesisir Selatan Regency, 2017</i> | <i>224</i> |
| 4.4.4 | Jumlah Kasus Pidana Pada Kejaksaan Negeri di Kabupaten Pesisir Selatan, 2017..... | 225 |
| | <i>Number of Criminal Cases in Public Attorney in Pesisir Selatan Regency, 2017</i> | <i>225</i> |
| 4.4.5 | Jumlah Tahanan Masuk dan Diselesaikan Kejaksaan Negeri di Kabupaten Pesisir Selatan, 2017 | 227 |
| | <i>Number of Prisoner Which is Decided by Public Attorney in Pesisir Selatan Regency, 2017</i> | <i>227</i> |
| 4.5 | KEMISKINAN/POVERTY..... | 229 |
| 4.5.1 | Indikator Kemiskinan di Kabupaten Pesisir Selatan, 2013–2017..... | 229 |
| | <i>Poverty Indicator in Pesisir Selatan Regency, 2013–2017.....</i> | <i>229</i> |
| 4.5.2 | Indeks Pembangunan Manusia Kabupaten Pesisir Selatan, 2011–2017..... | 230 |
| | <i>Human Development Index in Pesisir Selatan Regency, 2011–2017.....</i> | <i>230</i> |
| 4.5.3 | Jumlah Penerima Bantuan Sosial Menurut Kecamatan, 2017..... | 231 |
| | <i>Number of Social Aid Recipient by Districts, 2017.....</i> | <i>231</i> |

| | | |
|------------|--|------------|
| 5. | PERTANIAN | 233 |
| | <i>Agriculture.....</i> | <i>233</i> |
| 5.1 | TANAMAN PANGAN/FOOD CROPS | 249 |
| 5.1.1 | Luas Lahan Sawah Menurut Kecamatan dan Jenis Pengairan di Kabupaten Pesisir Selatan (Ha), 2017 | 249 |
| | <i>Area of Wetland by Sub-District and Type of Irrigation in Pesisir Selatan Regency (Ha), 2017</i> | <i>249</i> |
| 5.1.2 | Luas Tanam, Panen dan Produksi Padi Sawah dan Padi Ladang Menurut Kecamatan di Kabupaten Pesisir Selatan, 2017..... | 250 |
| | <i>Planted, Harvested and Production Area of Wetland and Dryland Paddy by Sub-District in Pesisir Selatan Regency, 2017.....</i> | <i>250</i> |
| 5.1.3 | Luas Tanam, Panen dan Produksi Padi Ladang Menurut Kecamatan di Kabupaten Pesisir Selatan, 2017 | 251 |
| | <i>Planted, Harvested and Production Area of Dryland Paddy by Sub-District in Pesisir Selatan Regency, 2017.....</i> | <i>251</i> |
| 5.1.4 | Luas Tanam, Panen dan Produksi Padi Sawah Menurut Kecamatan di Kabupaten Pesisir Selatan, 2017 | 252 |
| | <i>Planted, Harvested and Production Area of Wetland Paddy by Sub-District in Pesisir Selatan Regency, 2017.....</i> | <i>252</i> |
| 5.1.5 | Jumlah Pemakaian Pupuk Untuk Tanaman Padi Menurut Kecamatan di Kabupaten Pesisir Selatan, 2017 | 253 |
| | <i>Number of Fabricated/Chemical Fertilizers Used for Paddy by Sub-District in Pesisir Selatan Regency, 2017.....</i> | <i>253</i> |
| 5.1.6 | Jumlah Alat Pengolah Gabah Menurut Kecamatan di Kabupaten Pesisir Selatan, 2017 | 254 |

| | | |
|--------|--|-----|
| | <i>Number of Paddy Processor by Sub-District in Pesisir Selatan Regency, 2017</i> | 254 |
| 5.1.7 | Luas Tanam, Panen dan Produksi Jagung Menurut Kecamatan di Kabupaten Pesisir Selatan, 2017 | 255 |
| | <i>Planted, Harvested and Production Area of Maize by Sub-District in Pesisir Selatan Regency, 2017</i> | 255 |
| 5.1.8 | Luas Tanam, Panen dan Produksi Ubi Kayu Menurut Kecamatan di Kabupaten Pesisir Selatan, 2017 | 256 |
| | <i>Planted, Harvested and Production Area of Cassava by Sub-District in Pesisir Selatan Regency, 2017</i> | 256 |
| 5.1.9 | Luas Tanam, Panen dan Produksi Ubi Jalar Menurut Kecamatan di Kabupaten Pesisir Selatan, 2017 | 257 |
| | <i>Planted, Harvested and Production Area of Sweet Potatoes by Sub-District in Pesisir Selatan Regency, 2017</i> | 257 |
| 5.1.10 | Luas Tanam, Panen dan Produksi Kacang Tanah Menurut Kecamatan di Kabupaten Pesisir Selatan, 2017 | 258 |
| | <i>Planted, Harvested and Production Area of Peanuts by Sub-District in Pesisir Selatan Regency, 2017</i> | 258 |
| 5.1.11 | Luas Tanam, Panen dan Produksi Kedelai Menurut Kecamatan di Kabupaten Pesisir Selatan, 2017 | 259 |
| | <i>Planted, Harvested and Production Area of Soya Beans by Sub-District in Pesisir Selatan Regency, 2017</i> | 259 |
| 5.1.12 | Luas Tanam, Panen dan Produksi Kacang Hijau Menurut Kecamatan di Kabupaten Pesisir Selatan, 2017 | 260 |
| | <i>Planted, Harvested and Production Area of Mung Beans by Sub-District in Pesisir Selatan Regency, 2017</i> | 260 |
| 5.1.13 | Luas Tanam, Panen dan Produksi Talas Menurut Kecamatan di Kabupaten Pesisir Selatan, 2017 | 261 |

| | | |
|------------|--|------------|
| | <i>Planted, Harvested and Production Area of Taro by Sub-District in Pesisir Selatan Regency, 2017.....</i> | <i>261</i> |
| 5.2 | HORTIKULTURA/HORTICULTURE | 262 |
| 5.2.1 | Luas Tanam, Panen dan Produksi Cabe Menurut Kecamatan di Kabupaten Pesisir Selatan, 2017 | 262 |
| | <i>Planted, Harvested and Production Area of Chilli Peper by Sub-District in Pesisir Selatan Regency, 2017.....</i> | <i>262</i> |
| 5.2.2 | Luas Tanam, Panen dan Produksi Terung Menurut Kecamatan di Kabupaten Pesisir Selatan, 2017 | 263 |
| | <i>Planted, Harvested and Production Area of Eggplant by Sub-District in Pesisir Selatan Regency, 2017.....</i> | <i>263</i> |
| 5.2.3 | Luas Tanam, Panen dan Produksi Mentimun Menurut Kecamatan di Kabupaten Pesisir Selatan, 2017 | 264 |
| | <i>Planted, Harvested and Production Area of Cucumber by Sub-District in Pesisir Selatan Regency, 2017.....</i> | <i>264</i> |
| 5.2.4 | Luas Tanam, Panen dan Produksi Bawang Merah Menurut Kecamatan di Kabupaten Pesisir Selatan, 2017 | 265 |
| | <i>Planted, Harvested and Production Area of Shallot by Sub-District in Pesisir Selatan Regency, 2017.....</i> | <i>265</i> |
| 5.2.5 | Luas Tanam, Panen dan Produksi Bayam Menurut Kecamatan di Kabupaten Pesisir Selatan, 2017 | 266 |
| | <i>Planted, Harvested and Production Area of Spinach by Sub-District in Pesisir Selatan Regency, 2017.....</i> | <i>266</i> |
| 5.2.6 | Luas Tanam, Panen dan Produksi Kangkung Menurut Kecamatan di Kabupaten Pesisir Selatan, 2017 | 267 |
| | <i>Planted, Harvested and Production Area of Water Spinach by Sub-District in Pesisir Selatan Regency, 2017.....</i> | <i>267</i> |

| | | |
|--------|---|------------|
| 5.2.7 | Luas Tanam, Panen dan Produksi Semangka Menurut Kecamatan di Kabupaten Pesisir Selatan, 2017 | 268 |
| | <i>Planted, Harvested and Production Area of Watermelon by Sub-District in Pesisir Selatan Regency, 2017.....</i> | <i>268</i> |
| 5.2.8 | Luas Tanam, Panen dan Produksi Jeruk Menurut Kecamatan di Kabupaten Pesisir Selatan, 2017 | 269 |
| | <i>Planted, Harvested and Production Area of Oranges by Sub-District in Pesisir Selatan Regency, 2017.....</i> | <i>269</i> |
| 5.2.9 | Luas Tanam, Panen dan Produksi Rambutan Menurut Kecamatan di Kabupaten Pesisir Selatan, 2017 | 270 |
| | <i>Planted, Harvested and Production Area of Rambutan by Sub-District in Pesisir Selatan Regency, 2017.....</i> | <i>270</i> |
| 5.2.10 | Luas Tanam, Panen dan Produksi Mangga Menurut Kecamatan di Kabupaten Pesisir Selatan, 2017 | 271 |
| | <i>Planted, Harvested and Production Area of Mangoes by Sub-District in Pesisir Selatan Regency, 2017.....</i> | <i>271</i> |
| 5.2.11 | Luas Tanam, Panen dan Produksi Durian Menurut Kecamatan di Kabupaten Pesisir Selatan, 2017 | 272 |
| | <i>Planted, Harvested and Production Area of Durian by Sub-District in Pesisir Selatan Regency, 2017.....</i> | <i>272</i> |
| 5.2.12 | Luas Tanam, Panen dan Produksi Duku Menurut Kecamatan di Kabupaten Pesisir Selatan, 2017 | 273 |
| | <i>Planted, Harvested and Production Area of Duku by Sub-District in Pesisir Selatan Regency, 2017.....</i> | <i>273</i> |
| 5.2.13 | Luas Tanam, Panen dan Produksi Pepaya Menurut Kecamatan di Kabupaten Pesisir Selatan, 2017 | 274 |
| | <i>Planted, Harvested and Production Area of Papaya by Sub-District in Pesisir Selatan Regency, 2017.....</i> | <i>274</i> |

| | | |
|--------|--|------------|
| 5.2.14 | Luas Tanam, Panen dan Produksi Pisang Menurut Kecamatan di Kabupaten Pesisir Selatan, 2017 | 275 |
| | <i>Planted, Harvested and Production Area of Bananas by Sub-District in Pesisir Selatan Regency, 2017.....</i> | <i>275</i> |
| 5.2.15 | Luas Tanam, Panen dan Produksi Belimbing Menurut Kecamatan di Kabupaten Pesisir Selatan, 2017 | 276 |
| | <i>Planted, Harvested and Production Area of Starfruit by Sub-District in Pesisir Selatan Regency, 2017.....</i> | <i>276</i> |
| 5.2.16 | Luas Tanam, Panen dan Produksi Salak Menurut Kecamatan di Kabupaten Pesisir Selatan, 2017 | 277 |
| | <i>Planted, Harvested and Production Area of Bark by Sub-District in Pesisir Selatan Regency, 2017.....</i> | <i>277</i> |
| 5.2.17 | Luas Tanam, Panen dan Produksi Alpukat Menurut Kecamatan di Kabupaten Pesisir Selatan, 2017 | 278 |
| | <i>Planted, Harvested and Production Area of Avocado by Sub-District in Pesisir Selatan Regency, 2017.....</i> | <i>278</i> |
| 5.2.18 | Luas Tanam, Panen dan Produksi Manggis Menurut Kecamatan di Kabupaten Pesisir Selatan, 2017 | 279 |
| | <i>Planted, Harvested and Production Area of Mangosteens by Sub-District in Pesisir Selatan Regency, 2017.....</i> | <i>279</i> |
| 5.2.19 | Luas Tanam, Panen dan Produksi Tomat Menurut Kecamatan di Kabupaten Pesisir Selatan, 2017 | 280 |
| | <i>Planted, Harvested and Production Area of Tomato by Sub-District in Pesisir Selatan Regency, 2017.....</i> | <i>280</i> |
| 5.2.20 | Jumlah Alat Pemberantas Hama yang Ada Pada Petani Menurut Kecamatan di Kabupaten Pesisir Selatan, 2017..... | 281 |

| | | |
|------------|--|------------|
| | <i>Number of Equipments for Eradicating Plany Pest and Disease At Farmer by Sub-District in Pesisir Selatan Regency, 2017</i> | 281 |
| 5.2.21 | Jumlah Penyuluh Pertanian, Perikanan dan Kehutanan Menurut Kecamatan di Kabupaten Pesisir Selatan, 2017 | 282 |
| | <i>Number of Instructor of Agriculture, Fisheries and Forestry by Sub-District in Pesisir Selatan Regency, 2017</i> | 282 |
| 5.2.22 | Jumlah Kelompok Tani dan Gabungan Kelompok Tani Menurut Kecamatan dan Klasifikasi di Kabupaten Pesisir Selatan, 2017 | 283 |
| | <i>Number of Group Farmers and Combined of Group Farmers by Sub-District and Classification in Pesisir Selatan Regency, 2017</i> | 283 |
| 5.3 | PETERNAKAN/LIVESTOCK | 284 |
| 5.3.1 | Jumlah Ternak Menurut Jenis dan Kecamatan di Kabupaten Pesisir Selatan (Ekor), 2017 | 284 |
| | <i>Number of Livestock by Kind and Sub-District in Pesisir Selatan Regency(Tail), 2017</i> | 284 |
| 5.3.2 | Jumlah Pematangan Ternak Menurut Jenis dan Kecamatan di Kabupaten Pesisir Selatan (Ekor), 2017..... | 285 |
| | <i>Number of Registered Slaughtered Livestock by Kind and Sub-District in Pesisir Selatan Regency(Tail), 2017</i> | 285 |
| 5.3.3 | Jumlah Produksi Daging Menurut Jenis dan Kecamatan di Kabupaten Pesisir Selatan (Kg), 2017 | 286 |
| | <i>Production of Meat by Kind and Sub-District in Pesisir Selatan Regency (Kg), 2017</i> | 286 |
| 5.3.4 | Jumlah Ternak Unggas Menurut Jenis dan Kecamatan di Kabupaten Pesisir Selatan (Ekor), 2017 | 287 |

| | | |
|------------|--|------------|
| | <i>Number of Poultry by Kind and Sub-District in Pesisir Selatan Regency (Tail), 2017</i> | 287 |
| 5.3.5 | Jumlah Produksi Daging Unggas Menurut Jenis dan Kecamatan di Kabupaten Pesisir Selatan (Kg), 2017..... <i>Production of Poultry Meat by Kind and Sub-District in Pesisir Selatan Regency (Kg), 2017</i> | 288 |
| 5.3.6 | Jumlah Produksi Telur Ungas Menurut Jenis dan Kecamatan di Kabupaten Pesisir Selatan (Kg), 2017..... <i>Production of Egg Poultry by Kind and Sub-District in Pesisir Selatan Regency (Kg), 2017</i> | 289 |
| 5.3.7 | Jumlah Konsumsi Daging Menurut Jenis dan Kecamatan di Kabupaten Pesisir Selatan (Kg), 2017..... <i>Consumption of Meat by Kind and Sub-District in Pesisir Selatan Regency (Kg), 2017</i> | 290 |
| 5.3.8 | Jumlah Konsumsi Daging Unggas Menurut Jenis dan Kecamatan di Kabupaten Pesisir Selatan (Kg), 2017..... <i>Consumption of Poultry Meat by Kind and Sub-District in Pesisir Selatan Regency (Kg), 2017</i> | 291 |
| 5.4 | PERKEBUNAN/SMALLHOLDER | 292 |
| 5.4.1 | Luas Tanaman dan Jumlah Produksi Tanaman Perkebunan Rakyat Menurut Jenis di Kabupaten Pesisir Selatan, 2017 <i>Planted Area and Production of Smallholder by Kind in Pesisir Selatan Regency, 2017</i> | 292 |
| 5.4.2 | Luas Tanaman dan Jumlah Produksi Tanaman Karet Menurut Kecamatan di Kabupaten Pesisir Selatan, 2017..... <i>Planted Area and Production of Smallholder Rubber Plantation by Sub-District in Pesisir Selatan Regency, 2017</i> | 293 |

| | | |
|-------|---|-----|
| 5.4.3 | Luas Tanaman dan Jumlah Produksi Tanaman Kelapa Menurut Kecamatan di Kabupaten Pesisir Selatan, 2017 | 294 |
| | <i>Planted Area and Production of Smallholder Coconut Plantation by Sub-District in Pesisir Selatan Regency, 2017</i> | |
| | | 294 |
| 5.4.4 | Luas Tanaman dan Jumlah Produksi Tanaman Kelapa Sawit Menurut Kecamatan di Kabupaten Pesisir Selatan, 2017 | 295 |
| | <i>Planted Area and Production of Smallholder Palm Plantation by Sub-District in Pesisir Selatan Regency, 2017</i> | |
| | | 295 |
| 5.4.5 | Luas Tanaman dan Jumlah Produksi Tanaman Kulit Manis Menurut Kecamatan di Kabupaten Pesisir Selatan, 2017 | 296 |
| | <i>Planted Area and Production of Smallholder Cinnamons Plantation by Sub-District in Pesisir Selatan Regency, 2017</i> | |
| | | 296 |
| 5.4.6 | Luas Tanaman dan Jumlah Produksi Tanaman Cengkeh Menurut Kecamatan di Kabupaten Pesisir Selatan, 2017 | 297 |
| | <i>Planted Area and Production of Smallholder Clove Plantation by Sub-District in Pesisir Selatan Regency, 2017</i> | |
| | | 297 |
| 5.4.7 | Luas Tanaman dan Jumlah Produksi Tanaman Kopi Menurut Kecamatan di Kabupaten Pesisir Selatan, 2017 | 298 |
| | <i>Planted Area and Production of Smallholder Coffe Plantation by Sub-District in Pesisir Selatan Regency, 2017</i> | |
| | | 298 |
| 5.4.8 | Luas Tanaman dan Jumlah Produksi Tanaman Pala Menurut Kecamatan di Kabupaten Pesisir Selatan, 2017 | 299 |

| | | |
|--------|--|-----|
| | <i>Planted Area and Production of Smallholder Nutmeg Plantation by Sub-District in Pesisir Selatan Regency, 2017</i> | 299 |
| 5.4.9 | Luas Tanaman dan Jumlah Produksi Tanaman Gambir Menurut Kecamatan di Kabupaten Pesisir Selatan, 2017 | 300 |
| | <i>Planted Area and Production of Smallholder Gambir Plantation by Sub-District in Pesisir Selatan Regency, 2017</i> | 300 |
| 5.4.10 | Luas Tanaman dan Jumlah Produksi Tanaman Coklat Menurut Kecamatan di Kabupaten Pesisir Selatan, 2017 | 301 |
| | <i>Planted Area and Production of Smallholder Cocoa Plantation by Sub-District in Pesisir Selatan Regency, 2017</i> | 301 |
| 5.4.11 | Luas Tanaman dan Jumlah Produksi Tanaman Pinang Menurut Kecamatan di Kabupaten Pesisir Selatan, 2017 | 302 |
| | <i>Planted Area and Production of Smallholder Areca Nut Plantation by Sub-District in Pesisir Selatan Regency, 2017</i> | 302 |
| 5.4.12 | Luas Tanaman dan Jumlah Produksi Tanaman Nilam Menurut Kecamatan di Kabupaten Pesisir Selatan, 2017 | 303 |
| | <i>Planted Area and Production of Smallholder Aromatic Oil Plantation by Sub-District in Pesisir Selatan Regency, 2017</i> | 303 |
| 5.4.13 | Luas Tanaman dan Jumlah Produksi Tanaman Gardamunggu Menurut Kecamatan di Kabupaten Pesisir Selatan, 2017 | 304 |

| | | |
|------------|---|------------|
| | <i>Planted Area and Production of Smallholder Gardamunggu Oil Plantation by Sub-District in Pesisir Selatan Regency, 2017</i> | 304 |
| 5.5 | KEHUTANAN/FORESTRY | 305 |
| 5.5.1 | Luas Kawasan Hutan Menurut Kecamatan di Kabupaten Pesisir Selatan (Ha), 2017 | 305 |
| | <i>Forest Area by Sub-District in Pesisir Selatan Regency (Ha), 2017</i> | 305 |
| 5.5.2 | Produksi Kayu Hutan Menurut Jenis Produksi dan Kecamatan di Kabupaten Pesisir Selatan (m ³), 2017 | 306 |
| | <i>Timber Production by Type of Product and Sub-District in Pesisir Selatan Regency (m³), 2017</i> | 306 |
| 5.6 | PERIKANAN/FISHERIES | 307 |
| 5.6.1 | Jumlah Pengusaha Perikanan Laut Menurut Kecamatan di Kabupaten Pesisir Selatan, 2017 | 307 |
| | <i>Number of Marine Fisheries Entrepreneurs by Sub-District in Pesisir Selatan Regency, 2017</i> | 307 |
| 5.6.2 | Luas Area dan Produksi Perikanan Darat Menurut Kecamatan di Kabupaten Pesisir Selatan, 2017 | 308 |
| | <i>Area and Production of Inland Fisheries by Sub-District in Pesisir Selatan Regency, 2017</i> | 308 |
| 5.6.3 | Jumlah Nelayan Perikanan Laut Menurut Kecamatan di Kabupaten Pesisir Selatan, 2017 | 310 |
| | <i>Number of Sea Fisherman by Sub-District in Pesisir Selatan Regency, 2017</i> | 310 |
| 5.6.4 | Jumlah Perahu Penangkap Ikan Laut Menurut Kategori dan Kecamatan di Kabupaten Pesisir Selatan, 2017 | 311 |

| | | |
|------------|--|------------|
| | <i>Number of Marine Fishing Boat by Category and Sub-District in Pesisir Selatan Regency, 2017</i> | 311 |
| 5.6.5 | Jumlah Alat Penangkapan Ikan Laut Menurut Jenis Alat Tangkap dan Kecamatan di Kabupaten Pesisir Selatan, 2017..... | 312 |
| | <i>Number of Sea Fishing Tool by Type and Sub-District in Pesisir Selatan Regency, 2017</i> | 312 |
| 5.6.6 | Jumlah Produksi dan Nilai Ikan Laut Segar Menurut Kecamatan di Kabupaten Pesisir Selatan, 2017..... | 316 |
| | <i>Production and Value of Fresh Marine Fish by Sub-District in Pesisir Selatan Regency, 2017</i> | 316 |
| 5.6.7 | Jumlah Luas dan Produksi Ikan Kolam Menurut Kecamatan di Kabupaten Pesisir Selatan, 2017..... | 317 |
| | <i>Production and Value of Pond Fish by Sub-District in Pesisir Selatan Regency, 2017</i> | 317 |
| 6. | INDUSTRI, PERTAMBANGAN, ENERGI, DAN KONSTRUKSI... | 319 |
| | <i>Industry, Mining, Energy, And Construction</i> | 319 |
| 6.1 | INDUSTRI/INDUSTRY | 327 |
| 6.1.1 | Jumlah Usaha Industri Kecil Menurut Jenis Industri di Kabupaten Pesisir Selatan, 2017..... | 327 |
| | <i>Number of Small Industries by Type in Pesisir Selatan Regency, 2017</i> | 327 |
| 6.1.2 | Jumlah Tenaga Kerja Industri Kecil Menurut Jenis Industri di Kabupaten Pesisir Selatan, 2017..... | 328 |
| | <i>Number of Labors in Small Industry by Type in Pesisir Selatan Regency, 2017</i> | 328 |
| 6.1.3 | Nilai Produksi Industri Kecil Menurut Jenis Industri di Kabupaten Pesisir Selatan, 2017..... | 329 |

| | | |
|------------|--|------------|
| | <i>Production Value of Small Industries by Type in Pesisir Selatan Regency, 2017</i> | 329 |
| 6.2 | ENERGI/ENERGY | 330 |
| 6.2.1 | Pusat Daya Listrik, Beban Puncak dan Produksi Tenaga Listrik di Kabupaten Pesisir Selatan, 2017 | 330 |
| | <i>Electrical Power Centre, Peak Load and Electrical Power Product in Pesisir Selatan Regency, 2017</i> | 330 |
| 6.2.2 | Produksi Tenaga Listrik yang Dikonsumsi dan Yang Terjual di Kabupaten Pesisir Selatan, 2017 | 331 |
| | <i>The Production of Electrical Power Consumed and Sold in Pesisir Selatan Regency, 2017</i> | 331 |
| 6.2.3 | Stasiun Distribusi dan Jaringan Transmisi/ Distribusidi Kabupaten Pesisir Selatan, 2017 | 332 |
| | <i>Distribution/ Transmission Station and Network in Pesisir Selatan Regency, 2017</i> | 332 |
| 6.2.4 | Jumlah Pelanggan Listrik Menurut Kelas Jenis Pemakaian dan Jumlah Daya di Kabupaten Pesisir Selatan, 2017 | 333 |
| | <i>Number of Electricity Customers by Class Type of Usage and The Amount of Power in Pesisir Selatan Regency, 2017</i> | 333 |
| 6.2.5 | Jumlah Pelanggan Air Minum dan Nilai Menurut Jenis Langganan di Kabupaten Pesisir Selatan, 2017 | 334 |
| | <i>Number of Water Consumer and Consumption Value by Type of Subscription in Pesisir Selatan Regency, 2017</i> | 334 |
| 7. | PERDAGANGAN | 335 |
| | <i>Trade</i> 335 | |
| 7.1.1 | Jumlah Koperasi dan Jumlah Anggota Menurut Jenis Koperasi di Kabupaten Pesisir Selatan, 2017 | 343 |

| | | |
|------------|--|------------|
| | <i>Number of Cooperatives and Member of Cooperatives by Type in Pesisir Selatan Regency, 2017</i> | 343 |
| 7.1.2 | Jumlah KUD Menurut Kecamatan dan Status di Kabupaten Pesisir Selatan, 2017 | 344 |
| | <i>Number of Village Unit Cooperatives by Sub-District and Status in Pesisir Selatan Regency, 2017</i> | 344 |
| 7.1.3 | Jumlah Simpanan, Cadangan Hutang, Volume Usaha dan Sisa Hasil Usaha (SHU) Koperasi (Rp.000), 2017 | 345 |
| | <i>Number of Saving, Reserve, Debt, Business Volume, and Dividends of Village Unit Cooperatives (Rp.000), 2017</i> | 345 |
| 7.1.4 | Harga Rata-Rata Komodity Ekspor Menurut Bulan di Kabupaten Pesisir Selatan (Rp/Kg), 2017 | 347 |
| | <i>Average Price of Export Commodity by Month in Pesisir Selatan Regency (Rp/Kg), 2017</i> | 347 |
| 8. | HOTEL DAN PARIWISATA | 351 |
| | <i>Hotel and Tourism</i> | 351 |
| 8.1 | HOTEL | 357 |
| 8.1.1 | Daftar Nama, Alamat Hotel/Akomodasi, Jumlah Kamar, Tempat Tidur yang Tersedia dan Jarak dari Ibukota Kabupaten Pesisir Selatan, 2017 | 357 |
| | <i>Hotel's List Name, Address, Number of Rooms, Beds Availablity and Distance from Pesisir Selatan Regency's Capital, 2017</i> | 357 |
| 8.1.2 | Jumlah Akomodasi Hotel Menurut Kecamatan di Kabupaten Pesisir Selatan, 2015-2017 | 361 |
| | <i>Number of Hotel Accomodations by Sub-District in Pesisir Selatan Regency, 2015-2017</i> | 361 |
| 8.2 | PARIWISATA/TOURISM | 362 |

| | | |
|-------|---|------------|
| 8.2.1 | Jumlah Restoran/Rumah Makan Menurut Kecamatan di Kabupaten Pesisir Selatan, 2014-2017..... | 362 |
| | <i>Number of Restaurant by Sub-District in Pesisir Selatan Regency, 2014-2017.....</i> | <i>362</i> |
| 8.2.2 | Jumlah Industri Pariwisata Menurut Kecamatan dan Jenis Usaha di Kabupaten Pesisir Selatan, 2017 | 363 |
| | <i>Number of Tourism Industry by Sub-District and Type in Pesisir Selatan Regency, 2017.....</i> | <i>363</i> |
| 8.2.3 | Arus Wisatawan yang Berkunjung di Kabupaten Pesisir Selatan, 2008-2017..... | 365 |
| | <i>Number of Tourist Coming in Pesisir Selatan Regency, 2008-2017</i> | <i>365</i> |
| 8.2.4 | Jumlah Objek Wisata Menurut Jenisnya, 2017 | 366 |
| | <i>The Number of Tourist Attraction by Type, 2017.....</i> | <i>366</i> |
| 8.2.5 | Daftar Nama, Alamat Objek Wisata Alam dan Jarak dari Ibukota Kabupaten Pesisir Selatan, 2017 | 367 |
| | <i>Natural Tourism Object's List Name, Address, and Distance from Pesisir Selatan Regency's Capital 2017.....</i> | <i>367</i> |
| 8.2.6 | Daftar Nama, Alamat Objek Wisata Bahari dan Jarak dari Ibukota Kabupaten Pesisir Selatan, 2017 | 368 |
| | <i>Marine Tourism Object's List Name, Address, and Distance from Pesisir Selatan Regency's Capital, 2017.....</i> | <i>368</i> |
| 8.2.7 | Daftar Nama, Alamat Objek Wisata Sejarah dan Jarak dari Ibukota Kabupaten Pesisir Selatan, 2017 | 370 |
| | <i>Historical Tourism Object's List Name, Address, and Distance from Pesisir Selatan Regency's Capital, 2017.....</i> | <i>370</i> |
| 8.2.8 | Daftar Nama, Alamat Objek Karya Wisata dan Jarak dari Ibukota Kabupaten Pesisir Selatan, 2017 | 371 |

| | | |
|------------|---|------------|
| | <i>Field Trip Tourism Object's List Name, Address, and Distance from Pesisir Selatan Regency's Capital, 2017.....</i> | <i>371</i> |
| 9. | TRANSPORTASI DAN KOMUNIKASI..... | 373 |
| | <i>Transportation and Communication</i> | <i>373</i> |
| 9.1 | TRANSPORTASI/TRANSPORTATION..... | 385 |
| 9.1.1 | Jumlah Kendaraan Wajib Uji Menurut Bulan dan Jenis Kendaraan di Kabupaten Pesisir Selatan, 2017..... | 385 |
| | <i>Number of Test-Required Vehicles by Month and Type in Pesisir Selatan Regency, 2017.....</i> | <i>385</i> |
| 9.1.2 | Jumlah Kendaraan Wajib Uji Menurut Umur dan Jenis Kendaraan di Kabupaten Pesisir Selatan, 2000-2017 | 387 |
| | <i>Number of Test-Required Vehicles by Age and Type in Pesisir Selatan Regency, 2000-2017.....</i> | <i>387</i> |
| 9.1.3 | Arus Penumpang yang Datang dan Pergi Menurut Bulan di Kabupaten Pesisir Selatan, 2017 | 390 |
| | <i>Passenger Inflow and Outflow by Month in Pesisir Selatan Regency, 2017</i> | <i>390</i> |
| 9.1.4 | Panjang Jalan Kabupaten Menurut Kecamatan dan Kondisi Jalan di Kabupaten Pesisir Selatan (km), 2017..... | 391 |
| | <i>Length of Regency Road by Sub-District and Condition in Pesisir Selatan Regency (km), 2017.....</i> | <i>391</i> |
| 9.1.5 | Panjang Jalan Kabupaten Menurut Kecamatan dan Permukaan Jalan di Kabupaten Pesisir Selatan (km), 2017 | 392 |
| | <i>Length of Regency Road by Sub-District and Road Surface in Pesisir Selatan Regency (km), 2017.....</i> | <i>392</i> |
| 9.1.6 | Panjang Jalan Menurut Status Kewenangan dan Kondisi Jalan di Kabupaten Pesisir Selatan (km), 2017..... | 393 |

| | | |
|--------|--|-----|
| | <i>Length of Road by Authority and Condition in Pesisir Selatan Regency (km), 2017</i> | 393 |
| 9.1.7 | Panjang Jalan Negara Menurut Kecamatan dan Kondisi Jalan di Kabupaten Pesisir Selatan (km), 2017 | 394 |
| | <i>Length of State Road by Sub-District and Condition in Pesisir Selatan Regency (km), 2017</i> | 394 |
| 9.1.8 | Panjang Jalan Provinsi Menurut Kecamatan dan Kondisi Jalan di Kabupaten Pesisir Selatan (km), 2017 | 395 |
| | <i>Length of Provincial Road by Sub-District and Condition in Pesisir Selatan Regency (km), 2017</i> | 395 |
| 9.1.9 | Panjang Jalan Menurut Fungsi dan Kondisi Jalan di Kabupaten Pesisir Selatan (km), 2017 | 396 |
| | <i>Length of Road by Function and Condition in Pesisir Selatan Regency (km), 2017</i> | 396 |
| 9.1.10 | Panjang Jalan Menurut Fungsi dan Status Jalan di Kabupaten Pesisir Selatan (km), 2017 | 397 |
| | <i>Length of Road by Function and Status in Pesisir Selatan Regency (km), 2017</i> | 397 |
| 9.1.11 | Jumlah Jembatan Pada Ruas Jalan Negara Menurut Kecamatan di Kabupaten Pesisir Selatan, 2017 | 398 |
| | <i>Number of Bridge on State Road by Sub-District in Pesisir Selatan Regency, 2017</i> | 398 |
| 9.1.12 | Jumlah Jembatan Pada Ruas Jalan Provinsi Menurut Kecamatan di Kabupaten Pesisir Selatan, 2017 | 399 |
| | <i>Number of Bridge on Provincial Road by Sub-District in Pesisir Selatan Regency, 2017</i> | 399 |

| | | |
|------------|--|------------|
| 9.2 | KOMUNIKASI/COMMUNICATION | 400 |
| 9.2.1 | Jumlah Surat Pos yang Dikirim dan Diterima Melalui Kantor Pos dan Giro di Kabupaten Pesisir Selatan, 2017..... | 400 |
| | <i>Number of Letter Sent and Received by Post Office in Pesisir Selatan Regency, 2017.....</i> | <i>400</i> |
| 9.2.2 | Jumlah Paket Pos dan Surat Kilat Pos yang Dikirim dan Diterima Melalui Kantor Pos dan Giro di Kabupaten Pesisir Selatan, 2017..... | 402 |
| | <i>Number of Packages and Express Mail Sent and Received by Post Office in Pesisir Selatan Regency, 2017.....</i> | <i>402</i> |
| 9.2.3 | Jumlah Penerimaan dan Pengeluaran Giro & Cek Pos Kantor Pos dan Giro di Kabupaten Pesisir Selatan, 2017..... | 403 |
| | <i>Income and Expenditure of Postal Check and Giro by Post Office in Pesisir Selatan Regency, 2017.....</i> | <i>403</i> |
| 9.2.4 | Jumlah Wessel Pos Yang Dikirim dan Diterima Kantor Pos di Kabupaten Pesisir Selatan, 2017 | 404 |
| | <i>The Amount of Money Orders Sent and Received by Post Office in Pesisir Selatan Regency, 2017.....</i> | <i>404</i> |
| 9.2.5 | Jumlah Kantor Pos Pembantu Menurut Kecamatan di Kabupaten Pesisir Selatan, 2017 | 405 |
| | <i>Number of Auxiliary Post Office by Sub-District in Pesisir Selatan Regency, 2017</i> | <i>405</i> |
| 9.2.6 | Kondisi Jasa Telekomunikasi Pada Cabang Telkom di Kabupaten Pesisir Selatan, 2017 | 406 |
| | <i>Telecommunication Service Condition in Telkom Branch Office in Pesisir Selatan Regency, 2017.....</i> | <i>406</i> |
| 9.2.7 | Jumlah Menara Telekomunikasi Menurut Perusahaan Menara dirinci Menurut Kecamatan , 2017 | 407 |

| | | |
|------------|---|------------|
| | <i>Number of Telecommunication Tower by Telecommunication Company and Districts, 2017.....</i> | <i>407</i> |
| 9.2.8 | Jumlah Nagari Tanpa Sinyal Seluler Dirinci Menurut Kecamatan, 2017..... | 409 |
| | <i>Number Village Without Cellular Signal by Districts, 2017</i> | <i>409</i> |
| 9.2.9 | Jumlah Layanan Wifi Gratis Menurut Kecamatan di Kabupaten Pesisir Selatan, 2017 | 410 |
| | <i>Number of Free Wifi Services by Districts, 2017.....</i> | <i>410</i> |
| 9.2.10 | Jumlah Aplikasi Elektronik Government (E-Government) Pemerintah Kabupaten Pesisir Selatan, 2017 | 411 |
| | <i>Number of Pesisir Selatan Regency E-Government Application, 2017.....</i> | <i>411</i> |
| 10. | KEUANGAN DAERAH DAN HARGA..... | 413 |
| | <i>Local Finance and Price</i> | <i>413</i> |
| 10.1.1 | Target dan Realisasi PBB Menurut Kecamatan di Kabupaten Pesisir Selatan, 2017 | 419 |
| | <i>Target and Realization of Land and Building Taxes by Sub-District in Pesisir Selatan Regency, 2017.....</i> | <i>419</i> |
| 10.1.2 | Target dan Realisasi Anggaran Pendapatan Daerah Menurut Jenis Penerimaan di Kabupaten Pesisir Selatan, 2017..... | 420 |
| | <i>Target and Realization of Regional Revenue Budget by Type of Revenue in Pesisir Selatan Regency, 2017.....</i> | <i>420</i> |
| 10.1.3 | Target dan Realisasi Belanja Tidak Langsung dan Langsung di Kabupaten Pesisir Selatan, 2017 | 421 |
| | <i>Target and Realization of Indirect and Direct Expenditures of Regional Government in Pesisir Selatan Regency, 2017....</i> | <i>421</i> |

| | | |
|--------|---|------------|
| 10.1.4 | Target dan Realisasi Belanja Pendapatan Asli Daerah (PAD) di Kabupaten Pesisir Selatan, 2017 | 422 |
| | <i>Target and Realization of Own-Source Revenue in Pesisir Selatan Regency, 2017</i> | <i>422</i> |
| 10.1.5 | Target dan Realisasi Penerimaan Pajak Daerah di Kabupaten Pesisir Selatan, 2017 | 423 |
| | <i>Target and Realization of Regional Tax Revenue in Pesisir Selatan Regency, 2017</i> | <i>423</i> |
| 10.1.6 | Penumpukan Dana Menurut Keadaan Akhir Bulan dan Dana yang Dihimpun Oleh Bank-Bank di Kabupaten Pesisir Selatan, 2017 | 424 |
| | <i>Accumulation of Funds by The End of The Month Specified and Type of Fund by All Bank in Pesisir Selatan Regency, 2017.....</i> | <i>424</i> |
| 10.1.7 | Posisi Nominal Deposito Menurut Keadaan Akhir Bulan Seluruh Bank di Kabupaten Pesisir Selatan, 2017 | 425 |
| | <i>Deposits Nominal Position by The End of The Month by All Bank in Pesisir Selatan Regency, 2017</i> | <i>425</i> |
| 10.1.8 | Posisi Kredit Menurut Jenis Penggunaan Seluruh Bank di Kabupaten Pesisir Selatan, 2017 | 426 |
| | <i>Credit Position by Type of Use by All Bank in Pesisir Selatan Regency, 2017</i> | <i>426</i> |
| 10.1.9 | Perkembangan Pemberian Kredit Menurut Penggunaannya di Seluruh Bank di Kabupaten Pesisir Selatan, 2004-2017 | 427 |
| | <i>The Progress of Credit Provision by Type of Use in All Bank in Pesisir Selatan Regency, 2004-2017.....</i> | <i>427</i> |

| | | |
|------------|---|------------|
| 11. | PENGELUARAN PENDUDUK DAN KONSUMSI MAKANAN | 429 |
| | <i>Population Expenditure and Food Consumption</i> | <i>429</i> |
| 11.1.1 | Pengeluaran Per Kapita Sebulan Menurut Kelompok Barang di Kabupaten Pesisir Selatan, 2017 | 433 |
| | <i>Monthly Expenditure per Capita by Commodity Group in Pesisir Selatan Regency, 2017</i> | <i>433</i> |
| 11.1.2 | Ketersediaan Energi Per Kapita Menurut Kelompok Bahan Makanan (kkal/kapita/hari) di Kabupaten Pesisir Selatan, 2011-2017 | 434 |
| | <i>The Availability of Energy Per Capita by Type of Food Material (kcal/capita/day) in Pesisir Selatan Regency, 2011-2017</i> | <i>434</i> |
| 11.1.3 | Ketersediaan Protein Per Kapita Menurut Kelompok Bahan Makanan (kkal/kapita/hari) di Kabupaten Pesisir Selatan, 2011-2017..... | 435 |
| | <i>The Availability of Proteins Per Capita by Type of Food Material (kcal/capita/day) in Pesisir Selatan Regency, 2011-2017</i> | <i>435</i> |
| 11.1.4 | Ketersediaan Lemak Per Kapita Menurut Kelompok Bahan Makanan (kkal/kapita/hari) di Kabupaten Pesisir Selatan, 2011-2017 | 436 |
| | <i>The Availability of Fat Per Capita by Type of Food Material (kcal/capita/day) in Pesisir Selatan Regency, 2011-2017</i> | <i>436</i> |
| 11.1.5 | Konsumsi Pangan Penduduk di Kabupaten Pesisir Selatan, 2011-2017 | 437 |
| | <i>Food Consumption of People in Pesisir Selatan Regency, 2011-2017</i> | <i>437</i> |

| | | |
|------------|--|------------|
| 11.1.6 | Jumlah Cadangan Pangan Masyarakat dan Pemerintah Dirinci Menurut Kecamatan, 2017 | 438 |
| | <i>Community and Government Food Reserves by Districts,2017.....</i> | <i>438</i> |
| 11.1.7 | Jumlah Kelompok Lumbung Pangan Masyarakat, Lembaga Distribusi Pangan Masyarakat, Kawasan Rumah Pangan Lestari dan Toko Tani Indonesia Menurut Kecamatan, 2017..... | 439 |
| | <i>Number of Food Storage Group by Village,2017</i> | <i>439</i> |
| 12. | PENDAPATAN REGIONAL | 441 |
| | <i>Regional Income.....</i> | <i>441</i> |
| 12.1.1 | Produk Domestik Regional Bruto Kabupaten Pesisir Selatan Atas Dasar Harga Berlaku Menurut Lapangan Usaha (Juta Rupiah), 2013-2017 | 451 |
| | <i>Gross Regional Domestic Product of Pesisir Selatan Regency at Current Market Prices by Industry (Million Rupiahs), 2013-2017</i> | <i>451</i> |
| 12.1.2 | Produk Domestik Regional Bruto Kabupaten Pesisir Selatan Atas Dasar Harga KONSTAN 2010 Menurut Lapangan Usaha (Juta Rupiah), 2013-2017..... | 452 |
| | <i>Gross Regional Domestic Product of Pesisir Selatan Regency at Year 2010 Constant Market Prices by Industry (Million Rupiahs), 2013-2017.....</i> | <i>452</i> |
| 12.1.3 | Distribusi Persentase Produk Domestik Regional Bruto Kabupaten Pesisir Selatan Atas Dasar Harga Berlaku Menurut Lapangan Usaha, 2013-2017 | 453 |

| | | |
|------------|--|------------|
| | <i>Percentage Distribution of Gross Regional Domestic Product of Pesisir Selatan Regency at Current Market Prices by Industry, 2013-2017</i> | 453 |
| 12.1.4 | Laju Pertumbuhan Produk Domestik Regional Bruto Kabupaten Pesisir Selatan Atas Dasar Harga Konstan 2010 Menurut Lapangan Usaha (Persen), 2013-2017 | 454 |
| | <i>Growth Rate of Gross Regional Domestic Product of Pesisir Selatan Regency at 2010 Constant Market Prices by Industry (Percent), 2013-2017</i> | 454 |
| 12.1.5 | Indeks Harga Implisit Produk Domestik Regional Bruto Kabupaten Pesisir Selatan Menurut Lapangan Usaha, 2013-2017 | 455 |
| | <i>Implicit Price Indices of Gross Regional Domestic Product of Pesisir Selatan Regency by Industry (2010=100), 2013-2017</i> | 455 |
| 12.1.6 | Laju Implisit Produk Domestik Regional Bruto Kabupaten Pesisir Selatan Menurut Lapangan Usaha, 2013-2017..... | 456 |
| | <i>Implicit Growth of Gross Regional Domestic Product of Pesisir Selatan Regency by Industry , 2013-2017</i> | 456 |
| 13. | PERBANDINGAN ANTAR KABUPATEN/KOTA | 457 |
| | <i>Regency/Municipal Comparison</i> | 457 |
| 13.1.1 | Jumlah Penduduk Menurut Kabupaten/Kota di Provinsi Sumatera Barat (ribu), 2013-2017 | 463 |
| | <i>Population by Regency/City in Sumatera Barat Province (thousand), 2013-2017</i> | 463 |
| 13.1.2 | Laju Pertumbuhan PDRB Atas Harga Konstan 2010 Menurut Kabupaten/Kota di Provinsi Sumatera Barat (Persentase), 2013-2017 | 464 |

| | | |
|--------|--|------------|
| | <i>GDP Growth Rate at 2010 Constant Market Prices by Regencies/Municipal in West Sumatera Province (Percentage), 2013-2017.....</i> | <i>464</i> |
| 13.1.3 | Indeks Pembangunan Manusia Menurut Kabupaten/Kota di Provinsi Sumatera Barat, 2013-2017..... <i>Human Development Index Regencies/Municipal in West Sumatera Province, 2013-2017</i> | <i>465</i> |
| 13.1.4 | Angka Harapan Hidup (AHH) Menurut Kabupaten/Kota di Provinsi Sumatera Barat, 2013-2017..... <i>Life Expectancy at Birth by Regencies/Municipal in West Sumatera Province, 2013-2017</i> | <i>466</i> |
| 13.1.5 | Rata-Rata Lama Sekolah Menurut Kabupaten/Kota di Provinsi Sumatera Barat, 2013-2017 | <i>467</i> |
| | <i>Mean Year of Schooling by Regencies/Municipal in West Sumatera Province, 2013-2017</i> | <i>467</i> |
| 13.1.6 | Angka Harapan Lama Sekolah Menurut Kabupaten/Kota di Provinsi Sumatera Barat, 2013-2017 | <i>468</i> |
| | <i>Expected Years of Schooling by Regencies/Municipal in West Sumatera Province, 2013-2017.....</i> | <i>468</i> |
| 13.1.7 | Tingkat Pengangguran Terbuka (TPT) Menurut Kabupaten/Kota di Provinsi Sumatera Barat, 2013-2017 | <i>469</i> |
| | <i>Open Unemployment Rate by Regency/Municipal in West Sumatera Province, 2013-2017.....</i> | <i>469</i> |
| 13.1.8 | Persentase Penduduk Miskin Menurut Kabupaten/Kota di Provinsi Sumatera Barat, 2012-2017 | <i>470</i> |
| | <i>Percentage of Poor People by Regency/Municipal in West Sumatera Province, 2012-2017.....</i> | <i>470</i> |

DAFTAR GAMBAR/LIST OF FIGURES

| Gambar <i>Picture</i> | halaman <i>page</i> |
|--------------------------|--|
| 1 | Luas Wilayah Menurut Kecamatan di Kabupaten Pesisir Selatan, 2017 5 <i>Total Area by Sub-District In Pesisir Selatan Regency, 2017</i> 5 |
| 2 | Komposisi Keanggotaan DPRD Kabupaten Pesisir Selatan, 2014-2019 29 <i>Composition of Regional Pezople’s Representative Council in Pesisir Selatan Regency, 2014-2019</i> 29 |
| 3 | Piramida Penduduk Menurut Kelompok Umur dan Jenis Kelamin Kabupaten Pesisir Selatan, 2017 110 <i>Pyramid Population by Sex and Age Group in Pesisir Selatan Regency, 2017</i> 110 |
| 4 | Persentase Penggunaan Alat Kontrasepsi di Kabupaten Pesisir Selatan, 2017..... 144 <i>Percentage Use of Contraception in Pesisir Selatan Regency, 2017</i> 144 |
| 5 | Perkembangan Produksi Padi di Kabupaten Pesisir Selatan (ton), 2011-2017..... 248 <i>Paddy Production Growth in Pesisir Selatan Regency (ton), 2011-2017</i> 248 |
| 6 | Perkembangan Industri Kecil di Kabupaten Pesisir Selatan, 2011-2017 325 <i>Small Industries Growth in Pesisir Selatan Regency, 2011-016</i> 325 |

| | | |
|---|--|------------|
| 7 | Perkembangan Koperasi di Kabupaten Pesisir Selatan, 2011-2017 | 341 |
| | <i>Cooperative Growth in Pesisir Selatan Regency, 2011-2017</i> | 341 |
| 8 | Persentase Jalan Berdasarkan Kondisinya di Kabupaten Pesisir Selatan, 2017 | 384 |
| | <i>Road Percentage by Condition in Pesisir Selatan Regency,</i> <i>2017.....</i> | <i>384</i> |
| 9 | Realisasi Penerimaan PAD di Kabupaten Pesisir Selatan(Rp. Milyar), 2011-2017..... | 418 |
| | <i>Revenue Realization in Pesisir Selatan Regency (Rp.</i> <i>Billions), 2011-2017.....</i> | <i>418</i> |

<https://pesselkab.bps.go.id>

PENJELASAN UMUM/EXPLANATORY NOTES

Tanda-tanda, satuan-satuan, dan lain-lainnya yang digunakan dalam publikasi ini adalah sebagai berikut:

Symbols, measurement units, and acronyms which are used in this publication, are as follows:

1. TANDA-TANDA/SYMBOLS

| | | |
|---|---|-----|
| Data tidak tersedia/ <i>Data not available</i> | : | ... |
| Tidak ada atau nol / <i>Null or zero</i> | : | – |
| Data dapat diabaikan/ <i>Data negligible</i> | : | 0 |
| Tanda decimal/ <i>Decimal point</i> | : | , |
| Data tidak dapat ditampilkan/ <i>Not applicable</i> | : | NA |
| Angka perkiraan/ <i>Estimated figures</i> | : | e |
| Angka sementara/ <i>Preliminary figures</i> | : | x |
| Angka sangat sementara/ <i>Very preliminary figures</i> | : | xx |
| Angka diperbaiki/ <i>Revised figures</i> | : | r |

2. SATUAN/UNITS

| | | |
|--|---|---|
| barel/ <i>barrel</i> | : | 158,99 liter/ <i>litres</i> = 1/6,2898 m ³ |
| hektar (ha)/ <i>hectare (ha)</i> | : | 10 000 m ² |
| kilometer (km)/ <i>kilometres (km)</i> | : | 1 000 meter/ <i>meters</i> (m) |
| knot/ <i>knot</i> | : | 1,8523 km/jam (km/hour) |
| kuintal/ <i>quintal</i> | : | 100 kg |
| KWh | : | 1 000 Watt hour |
| MWh | : | 1 000 KWh |
| liter (untuk beras)/ <i>litre (for rice)</i> | : | 0,80 kg |
| ons/ <i>ounce</i> | : | 28,31 gram/ <i>grams</i> |
| ton | : | 1 000 kg |

Satuan lain: buah, dus, butir, helai/lembar, kaleng, batang, pulsa, ton kilometer (ton-km), jam, menit, persen (%).

Other units: unit, pack, pieces, sheet, tin, pulse, ton-kilometres(ton-km), hour, minute, percent (%).

Perbedaan angka di belakang koma disebabkan oleh pembulatan angka.

The difference in decimal numbers is caused by rounding.

Rata-Rata Jumlah hari hujan
di Kabupaten Pesisir Selatan,
Tahun 2017

*Average of Rainy Days in Pesisir Selatan Regency ,
2017*

134 Hari
Days

Curah Hujan
Precipitations

2.917 mm³

Luas wilayah
Area

5.749,89 Km²

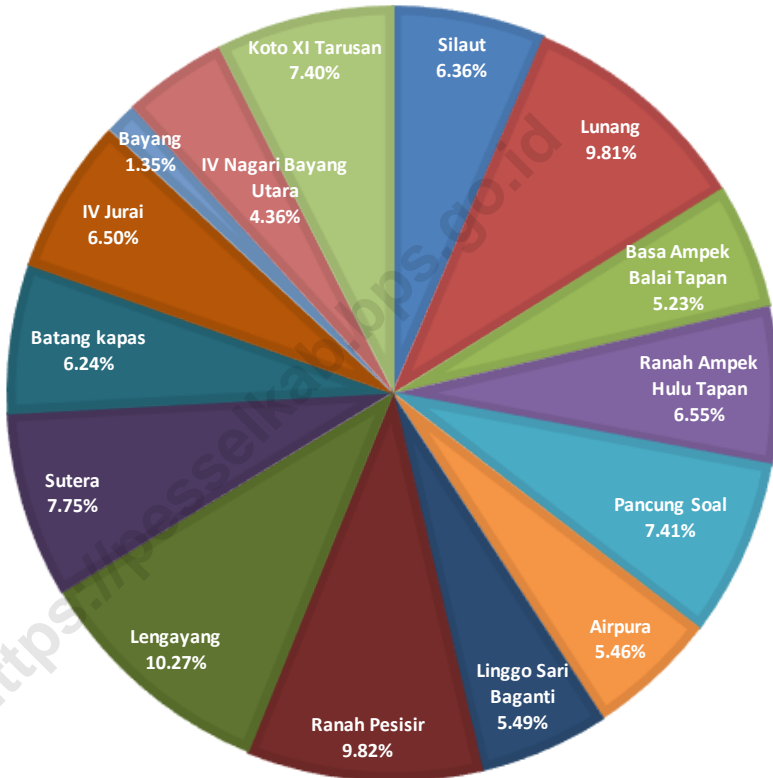
PENJELASAN TEKNIS**TECHNICAL NOTES**

1. Kabupaten Pesisir Selatan secara astronomis terletak pada $0^{\circ} 59' - 2^{\circ} 28,6'$ Lintang Selatan dan $100^{\circ} 19' - 101^{\circ} 18'$ Bujur Timur.
 2. Berdasarkan letak geografisnya, Kabupaten Pesisir Selatan terletak di pantai barat pulau Sumatera.
 3. Kabupaten Pesisir Selatan terdiri dari 15 Kecamatan dan 182 Nagari.
 4. Selain daratan pulau Sumatera, Kabupaten Pesisir Selatan juga memiliki 47 pulau kecil yang menyebar di sisi pantai Kabupaten Pesisir Selatan.
 5. Berdasarkan topologi wilayah, Kabupaten Pesisir Selatan di lewati sejumlah aliran sungai yaitu sebanyak 22 aliran sungai.
 6. Desa pesisir/tepi laut adalah desa/kelurahan yang memiliki wilayah yang berbatasan langsung dengan garis pantai/laut (atau merupakan desa pulau) dengan sumber kehidupan rakyatnya sebagian besar tergantung pada potensi laut.
 7. Desa lereng/punggung bukit adalah desa/kelurahan yang wilayahnya sebagian besar berada di lereng /punggung bukit atau gunung.
1. *Astronomically, Pesisir Selatan Regency is located between $0^{\circ} 59' - 2^{\circ} 28,6'$ South Latitude and $100^{\circ} 19' - 101^{\circ} 18'$ East Longitude.*
 2. *In terms of geographic location, Pesisir Selatan Regency located in west coast Sumatera island.*
 3. *Pesisir Selatan Regency has 15 Districts and 182 Village.*
 4. *Besides Sumatera mainland, Pesisir Selatan Regency has 47 small remote islands spreads along coast side.*
 5. *In terms of topology area, Pesisir Selatan Regency has flowed 22 river crossed city.*
 6. *Off-shore village: Off-shore village is a village which has a portion area in the border of beach/coast/seashore or classified as island village, with the majority of peoples' life depending on sea potential.*
 7. *Hilly village is a village with the largest part of the village being the hilly are or the mountain.*

GEOGRAPHY AND CLIMATE

8. Desa lembah/daerah aliran sungai (DAS) adalah desa/kelurahan yang wilayahnya sebagian besar merupakan daerah cekungan/legokan di sekitar aliran sungai atau berada di antara dua buah gunung atau bukit.
9. Desa Dataran adalah desa/kelurahan yang sebagian besar wilayahnya rata/datar.
8. *Valley village/river basin area is a village with the largest part of the village being the valley or river basin or the area between two mountain or hills.*
9. *Flat village is a village with the largest part of the village being flat contour.*

Gambar 1 Luas Wilayah Menurut Kecamatan di Kabupaten Pesisir Selatan, 2017
Picture **Total Area by Sub-District In Pesisir Selatan Regency, 2017**



1.1 GEOGRAFI/*GEOGRAPHY*

Tabel 1.1.1 Keadaan Geografi, 2017
Table Geographical Condition, 2017

| | Uraian/ <i>Item</i> | Keterangan/ <i>Notes</i> |
|---|--|--|
| | (1) | (2) |
| 1 | Letak Geografis / <i>Geographical Location</i> | 0° 59' - 2° 28,6' LS 100° 19' - 101° 18' BT |
| 2 | Batas-Batas / <i>Area Boundary</i> | |
| | Utara / <i>North</i> | Kota Padang |
| | Selatan / <i>South</i> | Provinsi Bengkulu |
| | Barat / <i>West</i> | Samudera Indonesia |
| | Timur / <i>East</i> | Kab. Solok, Kab. Solok Selatan, dan Provinsi Jambi |
| 3 | Luas Daerah / <i>Total Area</i> | 5 749,89 Km ² |
| 4 | Jumlah Sungai / <i>Number of River</i> | 22 Buah |
| 5 | Tinggi dari permukaan laut / <i>Heights Above Sea Level</i> | 0 - 1000 meter |
| 6 | Pulau-pulau/ <i>Islands</i> | 47 Buah |

Sumber/Source: Bappedalibag Kabupaten Pesisir Selatan/ *Regional Development Planning Board of Pesisir Selatan*

GEOGRAPHY AND CLIMATE

Tabel 1.1.2 Letak Geografis Kabupaten Pesisir Selatan Menurut Kecamatan, 2017
Table Geographical Location of Pesisir Selatan Regency by Sub-District, 2017

| Kecamatan/ Sub-District | Lintang / Latitudes |
|----------------------------|------------------------|
| (1) | (2) |
| 1 Silaut | 2° 14' - 2° 28' |
| 2 Lunang | 2° 08' - 2° 20' |
| 3 Basa Ampek Balai Tapan | 1° 56' - 2° 12' |
| 4 Ranah Ampek Hulu Tapan | 1° 58' - 2° 4' |
| 5 Pancung Soal | 1° 56' - 2° 18' |
| 6 Airpura | 1° 41' - 2° 10' |
| 7 Linggo Sari Baganti | 1° 40' - 1° 59' |
| 8 Ranah Pesisir | 1° 31' - 1° 53' |
| 9 Lengayang | 1° 23,5' - 1° 46' |
| 10 Sutera | 1° 16' - 1° 38,5' |
| 11 Batang kapas | 1° 14' - 1° 33,5' |
| 12 IV Jurai | 1° 09' - 1° 25,5' |
| 13 Bayang | 1° 10,7' - 1° 20' |
| 14 IV Nagari Bayang Utara | 1° 03,5' - 1° 13,5' |
| 15 Koto XI Tarusan | 0° 59' - 1° 17' |
| Kab. Pesisir Selatan | 0° 59' - 2° 28,6' |

Sumber/Source: Badan Pertanahan Nasional Kabupaten Pesisir Selatan/ Land Office of Pesisir Selatan Regency

Tabel 1.1.3 Luas Daerah Menurut Kecamatan, 2017
Table Area of Wet Land by Sub-District, 2017

| | Kecamatan/ Sub-District | Luas (Km ²)/ Area (Km ²) | Persentase/ Percentage |
|----------------------|----------------------------|---|---------------------------|
| (1) | | (2) | (3) |
| 1 | Silaut | 365,50 | 6,36 |
| 2 | Lunang | 564,00 | 9,81 |
| 3 | Basa Ampek Balai Tapan | 300,93 | 5,23 |
| 4 | Ranah Ampek Hulu Tapan | 376,57 | 6,55 |
| 5 | Pancung Soal | 426,10 | 7,41 |
| 6 | Airpura | 314,00 | 5,46 |
| 7 | Linggo Sari Baganti | 315,41 | 5,49 |
| 8 | Ranah Pesisir | 564,39 | 9,82 |
| 9 | Lengayang | 590,60 | 10,27 |
| 10 | Sutera | 445,65 | 7,75 |
| 11 | Batang kapas | 359,07 | 6,24 |
| 12 | IV Jurai | 373,80 | 6,50 |
| 13 | Bayang | 77,50 | 1,35 |
| 14 | IV Nagari Bayang Utara | 250,74 | 4,36 |
| 15 | Koto XI Tarusan | 425,63 | 7,40 |
| Kab. Pesisir Selatan | | 5 749,89 | 100,00 |

Sumber/Source: Keputusan Bupati Pesisir Selatan No. 138/341/KPTS/BPT-PS/2012 / Decision Regents Pesisir Selatan No. 138/341/KPTS/BPT-PS/2012

GEOGRAPHY AND CLIMATE

Tabel 1.1.4 Nama-Nama Sungai, Lokasi dan Panjangnya di Kabupaten Pesisir Selatan, 2017
Rivers Name, Location and Length in Pesisir Selatan Regency, 2017

| | Nama Sungai/ <i>Rivers Name</i> | Lokasi/ <i>Location</i> | Panjang/ <i>Length</i> (Km) |
|----|------------------------------------|----------------------------|-----------------------------------|
| | (1) | (2) | (3) |
| 1 | Batang Tarusan | Koto XI Tarusan | 52,5 |
| 2 | Batang Bayang | Bayang | 43,9 |
| 3 | Batang Lumpo | IV Jurai | 32,7 |
| 4 | Batang Salido | IV Jurai | 18,2 |
| 5 | Batang Painan | IV Jurai | 13,6 |
| 6 | Batang Jalamu | Batang Kapas | 26,0 |
| 7 | Batang Taratak Tampatih | Batang Kapas | 12,0 |
| 8 | Batang Koto Gunung | Batang Kapas | 14,0 |
| 9 | Batang Surantih | Sutera | 45,7 |
| 10 | Batang Amping Parak | Sutera | 17,4 |
| 11 | Batang Kambang | Lengayang | 45,8 |
| 12 | Batang Lakitan | Lengayang | 29,2 |
| 13 | Batang Palangai | Ranah Pesisir | 51,1 |
| 14 | Batang Air Haji | Linggo Sari Baganti | 45,9 |
| 15 | Batang Punggasan | Linggo Sari Baganti | 20,8 |
| 16 | Batang Bantaian | Airpura | 16,1 |
| 17 | Batang Inderapura | Pancung Soal | 40,5 |
| 18 | Batang Betung | Basa IV Balai Tapan | 65,0 |
| 19 | Batang Tapan | Basa IV Balai Tapan | 44,7 |
| 20 | Batang Lunang | Lunang | 8,5 |
| 21 | Batang Sindang | Lunang | 1,8 |
| 22 | Batang Silaut | Silaut | 56,4 |

Sumber/Source: Dinas Pengelolaan Sumber Daya Air Kabupaten Pesisir Selatan/ *Water Resources Management Service of Pesisir Selatan*

Tabel 1.1.5 Luas Tanah Menurut Statusnya di Kabupaten Pesisir Selatan, 2017
Table *Land Area by Its Status in Pesisir Selatan Regency, 2017*

| | Status Status | Luas/ Area (Km2) | Persentase/ Percentage |
|-----------------------------|-------------------------------|---------------------|---------------------------|
| | (1) | (2) | (3) |
| Kawasan Lindung | | | |
| 1 | HSAW dan CB | 2 956,29 | 51,41 |
| 2 | Hutan Lindung (HL) | 230,69 | 4,01 |
| Kawasan Budidaya | | | |
| 1 | Hutan Produksi (HP) | 52,99 | 0,92 |
| 2 | Hutan Produksi Konversi (HPK) | 253,78 | 4,41 |
| 3 | Hutan Produksi Terbatas (HPT) | 317,35 | 5,52 |
| Area Penggunaan Lain | | | |
| 1 | Perairan Darat | | |
| 2 | Pemukiman | 145,71 | 2,53 |
| 3 | Perkebunan | 591,50 | 10,29 |
| 4 | Pertanian | 1 052,08 | 18,30 |
| 5 | Pertambangan | 149,50 | 2,60 |
| | Jumlah/ Total | 5 749,89 | 100,00 |

Sumber/Source: RTRW Kab. Pesisir Selatan Tahun 2010 - 2030/ *Regional Planning of Pesisir Selatan, 2010 - 2030*

GEOGRAPHY AND CLIMATE

Tabel 1.1.6 Luas Tanah Menurut Penggunaannya di Kabupaten Pesisir Selatan, 2017
Table *Land Area by Usage in Pesisir Selatan Regency, 2017*

| | Jenis Penggunaan/ Kind of usage | Luas/ Area (Km2) | Persentase/ Percentage |
|----------------------|--|---------------------|---------------------------|
| | (1) | (2) | (3) |
| 1 | Kampung / Tanah untuk bangunan dan halaman / <i>House Compound And Surroundings</i> | 180,01 | 3,13 |
| 2 | S a w a h/ <i>Wet Land</i> | 256,95 | 4,47 |
| 3 | Tegal / Kebun / Ladang / Huma <i>Bareland Shifting / Cultivation</i> | 69,30 | 1,21 |
| 4 | Perkebunan / <i>Garden</i> | 361,54 | 6,29 |
| 5 | Kebun Campuran / <i>Mixed Garden</i> | 250,48 | 4,36 |
| 6 | Hutan Lebat / <i>Woods Jungle</i> | 3 558,25 | 61,88 |
| 7 | Hutan Belukar / <i>Woods Forest</i> | 609,68 | 10,60 |
| 8 | Hutan Sejenis / <i>Filed Meadows</i> | 20,86 | 0,36 |
| 9 | Semak / Alang-alang / <i>Comportable/ Steppe Pasture</i> | 99,58 | 1,73 |
| 10 | Hutan Rawa / <i>Swamp Forest</i> | 192,97 | 3,36 |
| 11 | Lain-lain / <i>Others</i> | 150,26 | 2,61 |
| Jumlah/ Total | | 5 749,88 | 100,00 |

Sumber/Source: Badan Pertanahan Nasional Kabupaten Pesisir Selatan/ Land Office of Pesisir Selatan Regency

Tabel 1.1.7 Jumlah Pulau, Nama-Nama, Lokasi dan Luasnya di Kabupaten Pesisir Selatan, 2017
Numbers and Name of Island, Location and Area in Pesisir Selatan Regency, 2017

| | Nama Pulau / Name of Island | Lokasi / Location | Luas/ Area (Ha) |
|----|--------------------------------|----------------------|----------------------|
| | (1) | (2) | (3) |
| 1 | Batu Rimau | Kec. Koto XI Tarusan | - |
| 2 | Batu Basanggua | Kec. Koto XI Tarusan | - |
| 3 | Batu Dandang Utara | Kec. Koto XI Tarusan | - |
| 4 | Batu Ajuang Ketek | Kec. Koto XI Tarusan | - |
| 5 | Sibunta Sungai Pinang | Kec. Koto XI Tarusan | - |
| 6 | Cubadak | Kec. Koto XI Tarusan | 705,00 |
| 7 | Kapo-kapo | Kec. Koto XI Tarusan | - |
| 8 | Karanggo | Kec. Koto XI Tarusan | - |
| 9 | Kumbang | Kec. Koto XI Tarusan | - |
| 10 | Labuhansundai | Kec. Koto XI Tarusan | - |
| 11 | Marak | Kec. Koto XI Tarusan | 256,00 |
| 12 | Nibuang Batu Kalang | Kec. Koto XI Tarusan | - |
| 13 | Nibuang Cubadak | Kec. Koto XI Tarusan | - |
| 14 | Nibuang Utara | Kec. Koto XI Tarusan | - |
| 15 | Nyamuak | Kec. Koto XI Tarusan | 9,00 |
| 16 | Pagang | Kec. Koto XI Tarusan | 32,00 |
| 17 | Setan Ketek | Kec. Koto XI Tarusan | 1,00 |
| 18 | Setan Gadang | Kec. Koto XI Tarusan | - |
| 19 | Batu Rakik-Rakik | Kec. Koto XI Tarusan | - |
| 20 | Batu Sironjong | Kec. Koto XI Tarusan | - |
| 21 | Sironjong Gadang | Kec. Koto XI Tarusan | 11,00 |
| 22 | Sironjong Ketek | Kec. Koto XI Tarusan | 1,50 |
| 23 | Taraju | Kec. Koto XI Tarusan | 1,00 |
| 24 | Babi | Kec. Bayang | 96,00 |
| 25 | Babi Ketek | Kec. Bayang | - |
| 26 | Nibuang Api-api | Kec. Bayang | - |
| 27 | Batu Puti | Kec. Bayang | - |

Sumber/Source: Dinas Perikanan Kabupaten Pesisir Selatan/ Fisheries Affairs Agency of Pesisir Selatan

GEOGRAPHY AND CLIMATE

Lanjutan Tabel/*Continued Tabel 1.1.7*

| | Nama Pulau / <i>Name of Island</i> | Lokasi / <i>Location</i> | Luas/ Area (Ha) |
|----|---------------------------------------|-----------------------------|----------------------|
| | (1) | (2) | (3) |
| 28 | Semangki Gadang | Kec. Bayang | 2,00 |
| 29 | Semangki Ketek | Kec. Bayang | 1,40 |
| 30 | Batu Dandang | Kec. Bayang | - |
| 31 | Aua Gadang | Kec. IV Jurai | 68,86 |
| 32 | Aua Ketek | Kec. IV Jurai | 19,17 |
| 33 | Batu Kareta | Kec. IV Jurai | 1,50 |
| 34 | Cingkuak | Kec. IV Jurai | 5,00 |
| 35 | Batu Dandang Selatan | Kec. IV Jurai | - |
| 36 | Batu Badatuih | Kec. IV Jurai | - |
| 37 | Batu Mandi Aleh | Kec. IV Jurai | - |
| 38 | Batu Mandi Tengah | Kec. IV Jurai | - |
| 39 | Nibuang Sungai Nipah | Kec. IV Jurai | - |
| 40 | Batu Nago | Kec. Batang Kapas | - |
| 41 | Penyu | Kec. Sutera | - |
| 42 | Gosong Amping Parak | Kec. Sutera | - |
| 43 | Karabak Gadang | Kec. Sutera | 24,84 |
| 44 | Karabak Ketek | Kec. Sutera | 5,00 |
| 45 | Kasiak Taratak | Kec. Sutera | 32,00 |
| 46 | Katangkatang | Kec. Linggo Sari Baganti | - |
| 47 | Baringin | Kec. Linggo Sari Baganti | - |

Sumber/Source: Dinas Perikanan Kabupaten Pesisir Selatan/ *Fisheries Affairs Agency of Pesisir Selatan*

Tabel 1.1.8 Jarak Antara Kota Painan Dengan Beberapa Kota di Sumatera Barat (Km), 2017
Table Distance from Painan to Other Cities in Sumatera Barat (Km), 2017

| KOTA / City | Painan | Padang | Tapan | Lb. Alung | Pariaman | Tiku | Lb. Basung | Simpang IV | Pd. Panjang |
|----------------|--------|--------|-------|-----------|----------|------|------------|------------|-------------|
| (1) | (2) | (3) | (4) | (5) | (6) | (7) | (8) | (9) | (10) |
| Painan | | 77 | 136 | 112 | 133 | 167 | 187 | 255 | 149 |
| Padang | 77 | | 213 | 35 | 56 | 93 | 105 | 178 | 72 |
| Tapan | 136 | 213 | | 248 | 269 | 306 | 318 | 391 | 285 |
| Lb. Alung | 112 | 35 | 248 | | 21 | 58 | 70 | 143 | 37 |
| Pariaman | 133 | 56 | 269 | 21 | | 37 | 49 | 122 | 58 |
| T i k u | 167 | 93 | 306 | 58 | 37 | | 12 | 85 | 95 |
| Lb. Basung | 187 | 105 | 318 | 70 | 49 | 12 | | 73 | 107 |
| Simpang IV | 255 | 178 | 391 | 143 | 122 | 85 | 73 | | 180 |
| Pd. Panjang | 149 | 72 | 285 | 37 | 58 | 95 | 107 | 180 | |
| Bukittinggi | 168 | 91 | 304 | 56 | 77 | 114 | 126 | 199 | 19 |
| Payakumbuh | 201 | 124 | 337 | 89 | 110 | 147 | 156 | 232 | 52 |
| Batusangkar | 179 | 102 | 315 | 67 | 88 | 125 | 137 | 210 | 30 |
| Solok | 141 | 64 | 277 | 91 | 112 | 149 | 161 | 234 | 54 |
| Sawahlunto | 172 | 95 | 308 | 122 | 143 | 180 | 192 | 265 | 85 |
| Sijunjung | 204 | 122 | 340 | 154 | 175 | 212 | 224 | 197 | 117 |
| Sitiung | 310 | 233 | 446 | 269 | 281 | 318 | 330 | 403 | 234 |
| Ma. Labuh | 211 | 134 | 347 | 161 | 182 | 219 | 231 | 304 | 124 |
| Lb. Sikaping | 245 | 169 | 381 | 133 | 154 | 191 | 178 | 105 | 96 |
| Air Bangis | 424 | 347 | 560 | 312 | 333 | 370 | 147 | 74 | 275 |

Sumber/Source: Dinas Pekerjaan Umum dan Penataan Ruang/ Department of Public Works and Spatial Planning

GEOGRAPHY AND CLIMATE

Lanjutan Tabel/Continued Tabel 1.1.8

| KOTA / City | Bk. Tinggi | Paya kumbuh | Bt. Sangkar | Solo k | Sw. Lunt o | Sijun jung | Sitiu ng | M. Labu h | Lb. Sika ping | Air Bang is |
|----------------|---------------|----------------|----------------|-----------|------------------|---------------|-------------|-----------------|---------------------|-------------------|
| (1) | (11) | (12) | (13) | (14) | (15) | (16) | (17) | (18) | (19) | (20) |
| Painan | 168 | 201 | 179 | 141 | 172 | 204 | 310 | 211 | 245 | 424 |
| Padang | 91 | 124 | 102 | 64 | 95 | 127 | 233 | 134 | 169 | 347 |
| Tapan | 304 | 337 | 315 | 277 | 308 | 340 | 446 | 347 | 381 | 560 |
| Lb. Alung | 56 | 89 | 67 | 91 | 122 | 154 | 269 | 161 | 133 | 312 |
| Pariaman | 77 | 110 | 88 | 112 | 143 | 175 | 281 | 182 | 154 | 333 |
| Tiku | 114 | 147 | 125 | 149 | 180 | 212 | 318 | 219 | 191 | 370 |
| Lb. Basung | 126 | 156 | 137 | 161 | 192 | 224 | 330 | 231 | 178 | 147 |
| Simpang IV | 199 | 232 | 210 | 234 | 265 | 197 | 403 | 304 | 105 | 74 |
| Pd. Panjang | 19 | 52 | 30 | 54 | 85 | 117 | 234 | 124 | 96 | 275 |
| Bukittinggi | | 33 | 49 | 73 | 104 | 136 | 275 | 176 | 77 | 289 |
| Payakumbuh | 33 | | 83 | 106 | 137 | 169 | 233 | 134 | 110 | 305 |
| Batusangkar | 49 | 83 | | 64 | 95 | 127 | 169 | 70 | 126 | 329 |
| Solok | 73 | 106 | 64 | | 31 | 63 | 200 | 101 | 150 | 360 |
| Sawahlunto | 104 | 137 | 95 | 31 | | 34 | 232 | 133 | 181 | 392 |
| Sijunjung | 136 | 169 | 127 | 63 | 34 | | 319 | 220 | 213 | 179 |
| Sitiung | 275 | 233 | 169 | 200 | 232 | 319 | | 239 | 319 | 498 |
| Ma. Labuh | 176 | 134 | 70 | 101 | 133 | 220 | 239 | | 399 | 399 |
| Lb. Sikaping | 77 | 110 | 126 | 150 | 181 | 213 | 319 | 399 | | 179 |
| Air Bangis | 289 | 305 | 329 | 360 | 392 | 179 | 498 | 399 | 179 | |

Sumber/Source: Dinas Pekerjaan Umum dan Penataan Ruang/ Department of Public Works and Spatial Planning

Tabel 1.1.9 Jarak Antara Kota Painan Dengan Beberapa Ibukota Kecamatan dan Beberapa Daerah Lainnya (Km), 2017
Table Distance from Painan to Capital of Sub-Districts and Some Place (Km), 2017

| KOTA / City | Painan | Bk. Lampu | Tl. Kabung | Batas PU | Br. Balantai | Tarusan | Ps. Baru | Bt. Kapas |
|------------------|--------|--------------|---------------|-------------|-----------------|---------|-------------|--------------|
| (1) | (2) | (3) | (4) | (5) | (6) | (7) | (8) | (9) |
| Painan | | 63 | 53 | 49 | 33 | 20 | 12 | 19 |
| Bukit Lampu | 63 | | 10 | 14 | 30 | 43 | 51 | 82 |
| Teluk Kabung | 53 | 10 | | 4 | 20 | 33 | 41 | 72 |
| Batas PU | 49 | 14 | 4 | | 16 | 29 | 37 | 68 |
| Br.Br. Balantai | 33 | 30 | 20 | 16 | | 13 | 21 | 52 |
| Tarusan | 20 | 43 | 33 | 29 | 13 | | 8 | 39 |
| Pasar Baru | 12 | 51 | 41 | 37 | 21 | 8 | | 31 |
| Batang Kapas | 19 | 82 | 72 | 68 | 52 | 39 | 31 | |
| Surantih | 39 | 102 | 92 | 88 | 72 | 59 | 51 | 20 |
| Kambang | 55 | 118 | 108 | 104 | 88 | 75 | 67 | 36 |
| Balai Selasa | 74 | 137 | 127 | 123 | 107 | 94 | 86 | 55 |
| Air Haji | 92 | 155 | 145 | 141 | 125 | 112 | 104 | 73 |
| Inderapura | 111 | 174 | 164 | 160 | 144 | 131 | 123 | 92 |
| Tapan | 136 | 199 | 189 | 185 | 169 | 156 | 148 | 117 |
| Ma. Sako | 156 | 219 | 209 | 205 | 189 | 176 | 168 | 137 |
| Batas Kab.Pessel | 171 | 234 | 224 | 220 | 204 | 191 | 183 | 152 |

Sumber/Source: Dinas Pekerjaan Umum dan Penataan Ruang/ Department of Public Works and Spatial Planning

GEOGRAPHY AND CLIMATE

Lanjutan Tabel/Continued Tabel 1.1.9

| KOTA / City | Suran tih | Kamb ang | Bl. Salas a | Air Haji | Inder apura | Tapan | Ma. Sako | Batas Kab. |
|------------------|--------------|-------------|-------------------|-------------|----------------|-------|-------------|---------------|
| (1) | (10) | (11) | (12) | (13) | (14) | (15) | (16) | (17) |
| Painan | 39 | 55 | 74 | 92 | 111 | 136 | 156 | 171 |
| Bukit Lampu | 102 | 118 | 137 | 155 | 174 | 199 | 219 | 234 |
| Teluk Kabung | 92 | 108 | 127 | 145 | 164 | 189 | 209 | 224 |
| Batas PU | 88 | 104 | 123 | 141 | 160 | 185 | 205 | 220 |
| Br.Br. Balantai | 72 | 88 | 107 | 125 | 144 | 169 | 189 | 204 |
| Tarusan | 59 | 75 | 94 | 112 | 131 | 156 | 176 | 191 |
| Pasar Baru | 51 | 67 | 86 | 104 | 123 | 148 | 168 | 183 |
| Batang Kapas | 20 | 36 | 55 | 73 | 92 | 117 | 137 | 152 |
| Surantih | | 16 | 35 | 53 | 72 | 97 | 117 | 132 |
| Kambang | 16 | | 19 | 37 | 56 | 81 | 101 | 116 |
| Balai Selasa | 35 | 19 | | 18 | 37 | 62 | 82 | 97 |
| Air Haji | 53 | 37 | 18 | | 19 | 44 | 64 | 79 |
| Inderapura | 72 | 56 | 37 | 19 | | 25 | 45 | 60 |
| Tapan | 97 | 81 | 62 | 44 | 25 | | 20 | 35 |
| Ma. Sako | 117 | 101 | 82 | 64 | 45 | 20 | | 15 |
| Batas Kab.Pessel | 132 | 116 | 97 | 79 | 60 | 35 | 15 | |

Sumber/Source: Dinas Pekerjaan Umum dan Penataan Ruang/ Department of Public Works and Spatial Planning

Tabel 1.1.10 Jarak Kecamatan Ke Ibukota Kabupaten (Painan) dan Provinsi (Padang), 2017
Distance from Sub-District to Capital of Regency (Painan) and Province (Padang), 2017

| | Kecamatan/ Sub-District | Jarak Ke Ibukota / Distance to Capital (Km) | |
|----|----------------------------|--|-----------------------|
| | | Kabupaten/ Regency | Provinsi/ Province |
| | (1) | (2) | (3) |
| 1 | Silaut | 186,00 | 263,30 |
| 2 | Lunang | 171,00 | 248,30 |
| 3 | Basa Ampek Balai Tapan | 135,20 | 212,50 |
| 4 | Ranah Ampek Hulu Tapan | 131,00 | 208,30 |
| 5 | Pancung Soal | 111,00 | 188,30 |
| 6 | Airpura | 101,00 | 178,80 |
| 7 | Linggo Sari Baganti | 91,50 | 168,80 |
| 8 | Ranah Pesisir | 74,50 | 151,80 |
| 9 | Lengayang | 55,00 | 132,30 |
| 10 | Sutera | 39,45 | 116,75 |
| 11 | Batang kapas | 19,00 | 96,30 |
| 12 | IV Jurai | 4,80 | 72,50 |
| 13 | Bayang | 12,00 | 65,30 |
| 14 | IV Nagari Bayang Utara | 25,00 | 78,20 |
| 15 | Koto XI Tarusan | 20,00 | 57,30 |

Sumber/Source Dinas Pekerjaan Umum dan Penataan Ruang/ Department of Public Works and Spatial Planning

GEOGRAPHY AND CLIMATE

1.2 IKLIM/CLIMATE

Tabel 1.2.1 Tinggi Wilayah Beberapa Tempat di Atas Permukaan Laut (DPL) di Kabupaten Pesisir Selatan, 2017
Height of Some Place Above Mean Sea Level (AMSL) in Pesisir Selatan Regency, 2017

| | Tempat / <i>Place</i> | Tinggi / <i>Elevation</i> |
|----|--------------------------|------------------------------|
| | (1) | (2) |
| 1 | Silaut | 14 Meter |
| 2 | Lunang | 30 Meter |
| 3 | Tapan | 25 Meter |
| 4 | Inderapura | 15 Meter |
| 5 | Air Haji | 7 Meter |
| 6 | Balai Selasa | 4 Meter |
| 7 | Kambang | 2 Meter |
| 8 | Surantih | 3 Meter |
| 9 | Pasar Kuok | 5 Meter |
| 10 | Painan | 3 Meter |
| 11 | Salido | 2 Meter |
| 12 | Pasar Baru | 4 Meter |
| 13 | Asam Kumbang | 60 Meter |
| 14 | Tarusan | 3 Meter |

Sumber/Source: Peta Topografi Bakosurtanal, Bappeda Kabupaten Pesisir Selatan/ *Topographical Maps of Bakosurtanal, Regional Development Planning Board of Pesisir Selatan Regency*

Tabel 1.2.2 Banyaknya Hari Hujan dan Curah Hujan Menurut Kecamatan di Kabupaten Pesisir Selatan, 2017
Number of Rainy Days and Volume of Rain Falls by Sub-District in Pesisir Selatan Regency, 2017

| | Kecamatan/ Sub-District | Hari Hujan / Rainy Days (Hari / Days) | Curah Hujan/ Volume (Mm) |
|---------------|----------------------------|---|----------------------------------|
| | (1) | (2) | (3) |
| 1 | Silaut | ** | ** |
| 2 | Lunang | 83 | 1 414 |
| 3 | Basa Ampek Balai Tapan | 165 | 4 293 |
| 4 | Ranah Ampek Hulu Tapan | ** | ** |
| 5 | Pancung Soal | * | * |
| 6 | Airpura | ** | ** |
| 7 | Linggo Sari Baganti | * | * |
| 8 | Ranah Pesisir | ** | ** |
| 9 | Lengayang | * | * |
| 10 | Sutera | 170 | 2 490 |
| 11 | Batang kapas | 180 | 3 793 |
| 12 | IV Jurai | * | * |
| 13 | Bayang | 79 | 1 261 |
| 14 | IV Nagari Bayang Utara | ** | ** |
| 15 | Koto XI Tarusan | 129 | 4 255 |
| Jumlah/ Total | | 806 | 17 506 |

KETERANGAN: *) Alat rusak, data tidak tersedia

**) Alat Belum Dipasang

Sumber/Source: Dinas Pengelolaan Sumber Daya Air Kabupaten Pesisir Selatan/ *Water Resources Management Service of Pesisir Selatan Regency*

GEOGRAPHY AND CLIMATE

Tabel 1.2.3 Banyaknya Hari Hujan dan Curah Hujan Menurut Bulan di Kabupaten Pesisir Selatan, 2017
Table Number of Rainy Days And Volume of Rain Falls by Month in Pesisir Selatan Regency, 2017

| | Bulan / Month | Banyaknya Hari Hujan / Number of Rainy Days | Curah Hujan / Volume (Mm) |
|----|----------------------|--|--------------------------------|
| | (1) | (2) | (3) |
| 1 | Januari / January | 79 | 1 638,0 |
| 2 | Pebruari / Februari | 76 | 1 460,0 |
| 3 | M a r e t / March | 57 | 1 166,0 |
| 4 | A p r i l / April | 68 | 911,0 |
| 5 | M e i / May | 61 | 1 548,0 |
| 6 | J u n i / June | 47 | 890,0 |
| 7 | J u l i / July | 48 | 924,0 |
| 8 | Agustus / August | 93 | 2 255,0 |
| 9 | September/ September | 84 | 1 758,0 |
| 10 | Oktober / October | 56 | 1 353,0 |
| 11 | Nopember/ November | 74 | 2 201,0 |
| 12 | Desember / December | 63 | 1 359,0 |

KETERANGAN: Hari Hujan Kumulatif dari Seluruh Kecamatan yang alatnya berfungsi
 Sumber/Source: Dinas Pengelolaan Sumber Daya Air Kabupaten Pesisir Selatan/ Water Resources Management Service of Pesisir Selatan Regency

Tabel 1.2.4 Jumlah Kejadian Bencana Alam Dirinci Menurut Kecamatan, 2017
Table 1.2.4 Number of Natural Disaster by Districts, 2017

| Kecamatan/ Sub-District | Tanah Longsor/ Landslide | Gempa Bumi/ Earthquake | Tsunami/ Tsunami | Banjir/ Flood | Letusan Gunung Berapi/ Volcano Eruption |
|----------------------------|--------------------------------|------------------------------|---------------------|------------------|---|
| (1) | (2) | (3) | (4) | (5) | (6) |
| 1 Silaut | - | - | - | 4 | - |
| 2 Lunang | - | - | - | - | - |
| 3 Basa Ampek Balai Tapan | - | - | - | - | - |
| 4 Ranah Ampek Hulu Tapan | - | - | - | - | - |
| 5 Pancung Soal | - | - | - | - | - |
| 6 Airpura | 1 | - | - | - | - |
| 7 Linggo Sari Baganti | - | - | - | 1 | - |
| 8 Ranah Pesisir | 1 | - | - | 1 | - |
| 9 Lengayang | - | - | - | 1 | - |
| 10 Sutera | 1 | - | - | 2 | - |
| 11 Batang kapas | - | - | - | 2 | - |
| 12 IV Jurai | 1 | - | - | 1 | - |
| 13 Bayang | - | - | - | - | - |
| 14 IV Nagari Bayang Utara | - | - | - | - | - |
| 15 Koto XI Tarusan | 4 | - | - | 6 | - |
| Jumlah / Total | 8 | - | - | 18 | - |

Sumber/Source: Badan Penanggulangan Bencana Daerah Kabupaten Pesisir Selatan/ Regional Disaster Management Service of Pesisir Selatan Regency

GEOGRAPHY AND CLIMATE


Lanjutan Tabel/*Continued Tabel 1.2.4*

| Kecamatan/ <i>Sub-District</i> | Angin Topan/ <i>Hurricane</i> | Kekeringan/ <i>Drought</i> | Abrasi Pantai/ <i>Abrasion</i> | Jumlah/ <i>Total</i> |
|-----------------------------------|-------------------------------------|-------------------------------|--------------------------------------|-------------------------|
| (1) | (7) | (8) | (9) | (10) |
| 1 Silaut | - | - | - | 4 |
| 2 Lunang | - | - | - | - |
| 3 Basa Ampek Balai Tapan | - | - | - | - |
| 4 Ranah Ampek Hulu Tapan | - | - | - | - |
| 5 Pancung Soal | - | - | - | - |
| 6 Airpura | - | - | - | 1 |
| 7 Linggo Sari Baganti | - | - | 1 | 2 |
| 8 Ranah Pesisir | - | - | - | 2 |
| 9 Lengayang | - | - | - | 1 |
| 10 Sutera | - | - | - | 3 |
| 11 Batang kapas | - | - | - | 2 |
| 12 IV Jurai | 1 | - | - | 3 |
| 13 Bayang | 1 | - | - | 1 |
| 14 IV Nagari Bayang Utara | - | - | - | - |
| 15 Koto XI Tarusan | 1 | - | - | 11 |
| Jumlah / <i>Total</i> | 3 | - | 1 | 30 |

Sumber/Source: Badan Penanggulangan Bencana Daerah Kabupaten Pesisir Selatan/ *Regional Disaster Management Service of Pesisir Selatan Regency*

Jumlah Pegawai Negeri Sipil Menurut Golongan Kepangkatan di Kabupaten Pesisir Selatan, 2017

*Number of Civil Servants by Hierarchy in Pesisir Selatan
Regency, 2017*



PENJELASAN TEKNIS

1. Dalam menjalankan tugasnya sebagai kepala daerah yang memimpin suatu daerah otonom dalam hal ini Bupati, maka diperlukan adanya perangkat daerah. Perangkat daerah adalah lembaga atau badan pemerintahan daerah yang membantu kepala daerah dalam menyelenggarakan pemerintahan. Perangkat daerah antara lain terdiri atas sekretariat daerah, sekretariat DPRD, dinas daerah (SKPD), lembaga teknis daerah, kecamatan, nagari dan jorong.
2. Bupati dalam menjalankan tugasnya dibantu oleh seorang wakil dimana dalam hal ini disebut wakil bupati. Bupati dan wakil bupati dipilih dalam pemilihan umum daerah yang berlangsung tiap lima tahun sekali.
3. DPRD, adalah mitra kerja dari bupati. Dalam menjalankan tugasnya, DPRD disebut sebagai lembaga legislatif. DPRD kabupaten mempunyai tugas mengawasi jalannya pemerintahan di kabupaten. Selain DPRD juga bertugas untuk membuat peraturan daerah dan menetapkan Rancangan Anggaran

TECHNICAL NOTES

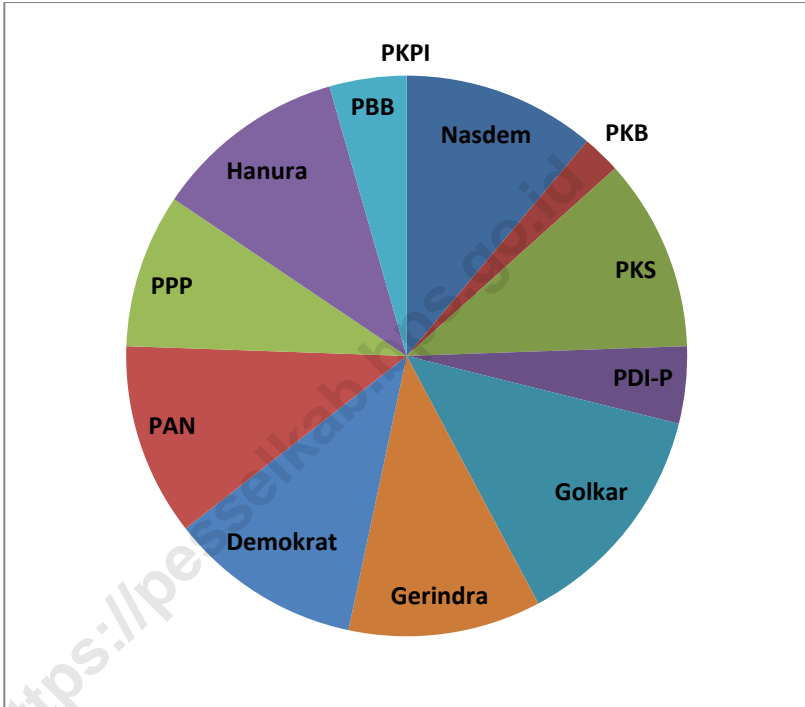
1. *In performing obligation and duties as head of the region who led an autonomous region in this case the Regent, it is necessary to device area. The device is a local agency or local government entity that helps in organizing regional heads of government. The device consists of areas such as regional secretariat, the secretariat of parliament, local agencies (on education), regional technical institutions, sub districts, nagari and villages.*
2. *Regent in proceeding the obligation have an assistant in this case to be called as vice regent. Regent and vice regent were elected in a regional general election occurred every five years.*
3. *Parliament, is a partner of the regent. In performing its duties, the council called the legislature. Regency has the task of overseeing the administration of the district. In addition Council also tasked to make a draft local regulations and establish the State Budget (proposed budget).*

GOVERNMENT

Pendapatan dan Belanja Daerah (RAPBD).

4. Sekretariat daerah dipimpin oleh sekretaris daerah. Tugas sekretaris daerah adalah membantu kepala daerah dalam menyusun kebijakan dan mengoordinasikan dinas daerah dan lembaga teknis daerah.
 5. Instansi Vertikal adalah perangkat dari Departemen-Departemen atau Lembaga-lembaga Pemerintah bukan Departemen yang mempunyai lingkungan kerja di Wilayah yang bersangkutan.
 6. Kecamatan merupakan bagian dari wilayah kabupaten. Kecamatan dipimpin oleh seorang camat. Wilayah kecamatan terdiri atas beberapa nagari.
 7. Wilayah nagari terdapat di daerah kabupaten khusus di wilayah provinsi Sumatera Barat. Nagari merupakan perangkat kabupaten di bawah kecamatan.
4. *Regional secretariat led by district secretary. Task is to assist the regional secretary in the regional head offices develop policies and coordinate local and regional technical institutions.*
 5. *Vertical agency is the agency of the Department-Ministry or Government institutions not having a working environment department in the region concerned.*
 6. *Sub-districts are part of the regency. Sub-districts headed by sub-district head. Sub-districts composed of several nagaris.*
 7. *Nagari areas are in regency specially appeared Sumatera Barat province. Nagari is the sub-area below sub-district.*

Gambar 2 Komposisi Keanggotaan DPRD Kabupaten Pesisir Selatan, 2014-2019
Picture **Composition of Regional People's Representative Council in Pesisir Selatan Regency, 2014-2019**



2.1 WILAYAH ADMINISTRATIF/*ADMINISTRATIVE AREA*

Tabel 2.1.1 Daftar Nama Bupati Kabupaten Pesisir Selatan, Masa Jabatan dan Pendidikan Tertinggi yang Ditamatkan, 2017
Name List, Tenure and Education Level of Head of Pesisir Selatan Regency, 2017

| Nama Bupati / <i>Head Regency Name</i> | Masa Jabatan/ <i>Tenure</i> | Pendidikan Tertinggi Yang Ditamatkan / <i>Education Level</i> |
|---|--------------------------------|--|
| (1) | (2) | (3) |
| 1 PANTO | 1945 - 1949 | - |
| 2 AMIROEDDIN DT. R SYARIF | 1949 - 1950 | - |
| 3 BAKHTIAR DT. PADO PENGHULU | 1950 - 1957 | - |
| 4 U D I N | 1957 | - |
| 5 JAMA LAKO SUTAN | 1957 - 1960 | - |
| 6 BOER YOESOEF | 1960 - 1964 | - |
| 7 HASROEL DT. RKY. BASA | 1964 - 1966 | - |
| 8 M. NOER | 1966 - 1967 | - |
| 9 ZAINI ZEIN | 1967 - 1972 | - |
| 10 AGOESMAN RJ. I SUTAN | 1972 | - |
| 11 Drs. ABRAR | 1972 - 1980 | Sarjana |
| 12 ISMIL I. LENGAH, SH | 1980 - 1990 | Sarjana |
| 13 MASDAR SAISA | 1990 - 1995 | AKABRI |
| 14 DARIZAL BASIR | 1995 - 2005 | AKABRI |
| 15 NASRUL ABIT | 2005 - 2005 | Sarjana |
| 16 NASRUL ABIT | 2010 - 2015 | Sarjana |
| 17 HENDRAJONI | 2016-Sekarang | Sarjana |

Sumber/Source: Bagian Pemerintahan, Pemda Kabupaten Pesisir Selatan/*Region Government of Pesisir Selatan Regency*

GOVERNMENT

Tabel 2.1.2 Jumlah Nagari dan Kampung Menurut Kecamatan di Kabupaten Pesisir Selatan, 2017
Number of Nagari and Village by Sub-District in Pesisir Selatan Regency, 2017

| Kecamatan/ Sub-District | Jumlah Nagari / Total Nagari | Jumlah Kampung/ Total Village |
|----------------------------|---------------------------------|----------------------------------|
| (1) | (2) | (3) |
| 1 Silaut | 10 | 27 |
| 2 Lunang | 10 | 28 |
| 3 Basa Ampek Balai Tapan | 10 | 20 |
| 4 Ranah Ampek Hulu Tapan | 10 | 20 |
| 5 Pancung Soal | 10 | 24 |
| 6 Airpura | 10 | 20 |
| 7 Linggo Sari Baganti | 16 | 43 |
| 8 Ranah Pesisir | 10 | 27 |
| 9 Lengayang | 9 | 45 |
| 10 Sutera | 12 | 32 |
| 11 Batang kapas | 9 | 29 |
| 12 IV Jurai | 20 | 52 |
| 13 Bayang | 17 | 45 |
| 14 IV Nagari Bayang Utara | 6 | 17 |
| 15 Koto XI Tarusan | 23 | 51 |
| Jumlah / Total | | |
| | 2017 | 480 |
| | 2016 | 480 |
| | 2015 | 480 |
| | 2014 | 480 |
| | 2013 | 480 |

Sumber/Source: Dinas Pemberdayaan Masyarakat dan Desa, Pengendalian Penduduk dan KB Kabupaten Pesisir Selatan/ Office of Community Development, Population Control and Family Planning in Pesisir Selatan Regency

Tabel 2.1.3 Nama Ibukota Kabupaten dan Ibukota Kecamatan di Kabupaten Pesisir Selatan, 2017
The Capital of Regency and Sub-District in Pesisir Selatan Regency, 2017

| Kecamatan/ <i>Sub-District</i> | Ibukota Kabupaten/ <i>Regency Capital</i> | Ibukota Kecamatan/ <i>Sub-District Capital</i> |
|-----------------------------------|---|--|
| (1) | (2) | (3) |
| 1 Silaut | - | Silaut |
| 2 Lunang | - | Lunang |
| 3 Basa Ampek Balai Tapan | - | Tapan |
| 4 Ranah Ampek Hulu Tapan | - | Pasar Beriang |
| 5 Pancung Soal | - | Inderapura |
| 6 Airpura | - | Tamuan |
| 7 Linggo Sari Baganti | - | Air Haji |
| 8 Ranah Pesisir | - | Balai Selasa |
| 9 Lengayang | - | Kambang |
| 10 Sutera | - | Surantih |
| 11 Batang kapas | - | Pasar Kuok |
| 12 IV Jurai | Painan | Salido |
| 13 Bayang | - | Pasar Baru |
| 14 IV Nagari Bayang Utara | - | Asam Kumbang |
| 15 Koto XI Tarusan | - | Nanggalo |

Sumber/Source: Bagian Pemerintahan, Pemda Kabupaten Pesisir Selatan/Region Government of Pesisir Selatan Regency

GOVERNMENT

Tabel 2.1.4 **Daftar Nama Nagari dan Kampung Menurut Kecamatan di Kabupaten Pesisir Selatan, 2017**
Name List of Nagari and Village by Sub-District in Pesisir Selatan Regency, 2017

| Kecamatan/ Sub-District | Nagari/Village | Kampung/ Sub-Village |
|----------------------------|----------------|--|
| (1) | (2) | (3) |
| Silaut | Sambungo | Tanjung Sari Silaut VI Sambungo |
| | Air Hitam | Silaut IV Rantau Lengundi Silaut V |
| | Lubuk Bunta | Silaut I Lubuk Bunta |
| | Durian Seribu | Sumber Sari Durian Api |
| | Pasir Banjai | Silaut III Rantau Panjang |
| | Talang Binjai | TSM Silaut II Lebak Balam Sido Dadi |
| | Sungai Sarik | Sungai Sarik Sungai Lima |
| | Sungai Pulai | Tanah Nago Mekar Sari Mulyo Silaut III |
| | Sungai Sirah | Gobah Talang Kayu Jao Danau Betung Pasar Melintang |
| | Silaut | Dusun Tuo Talang Mandi angin Silaut Pasar Sebelah |

Sumber/Source: Dinas Pemberdayaan Masyarakat dan Desa, Pengendalian Penduduk dan KB Kabupaten Pesisir Selatan/ Office of Community Development, Population Control and Family Planning in Pesisir Selatan Regency

Lanjutan Tabel/*Continued Tabel 2.1.4*

| Kecamatan/ <i>Sub-District</i> | Nagari/ <i>Village</i> | Kampung/ <i>Sub-Village</i> |
|-----------------------------------|------------------------|--|
| (1) | (2) | (3) |
| Lunang | Lunang Selatan | Tanjung Beringin V Tanjung Beringin VI Tanjung Beringin IV |
| | Lunang Tiga | Ujung Jaya Marga Mulya Tanjung Mulya |
| | Lunang Dua | Mekar Sari Mekar Jaya Sido Mulya Wungu Rejo |
| | Pondok Parian Lunang | Kumbang Gedang Bukit Tapus |
| | Lunang Tengah | Pondok Talang Sungai Gedang |
| | Lunang Satu | Sido Rejo Pasar Pagi Tegal Rejo |
| | Sindang Lunang | Sindang Upt Sindang Sungai Lasi |
| | Lunang Utara | Talang Medan Kumbang Satu |
| | Lunang | Medan Jaya Rantau Ketaka Lubuk Sitepung Pondok Pematang |
| | Lunang Barat | Talang Sari IV Tanjung Raya |

Sumber/*Source*: Dinas Pemberdayaan Masyarakat dan Desa, Pengendalian Penduduk dan KB Kabupaten Pesisir Selatan/ *Office of Community Development, Population Control and Family Planning in Pesisir Selatan Regency*

GOVERNMENT

Lanjutan Tabel/Continued Tabel 2.1.4

| Kecamatan/ Sub-District | Nagari/Village | Kampung/ Sub-Village |
|----------------------------|-------------------------|------------------------------------|
| (1) | (2) | (3) |
| Basa Ampek Balai Tapan | Tanjung Pondok Tapan | Tanjung Pondok Talang Bungo |
| | Batang Arah Tapan | Pasar 60 Pengantingan |
| | Bukit Buai Tapan | Rawan Bubur Air Dingin |
| | Riak Danau Tapan | Sungai Rumbai Riak Danau |
| | Batang Betung Tapan | Pasar Raya Tebing Tinggi |
| | Kota Anau Tapan | Koto Anau Lalang |
| | Tapan | Alang Rambah Labuan |
| | Pasar Tapan | Pasar Bukit Pasar Belakang |
| | Ampang Tulak Tapan | Air Batu Sungai Durian |
| | Dusun Baru Tapan | Dusun Baru Dusun Mudik |
| Ranah Ampek Hulu Tapan | Simpang Gunung Tapan | Simpang Gunung Talang Kundi |
| | Lima Purut Tapan | Penedah Penedah Hilir |
| | Talang Balarik Tapan | Lubuk Langginang Proyek |

Sumber/Source: Dinas Pemberdayaan Masyarakat dan Desa, Pengendalian Penduduk dan KB Kabupaten Pesisir Selatan/ Office of Community Development, Population Control and Family Planning in Pesisir Selatan Regency

Lanjutan Tabel/*Continued Tabel 2.1.4*

| Kecamatan/ <i>Sub-District</i> | Nagari/ <i>Village</i> | Kampung/ <i>Sub-Village</i> | |
|-----------------------------------|------------------------|---------------------------------|-------------------------------|
| (1) | (2) | (3) | |
| Ranah Ampek Hulu Tapan | Tebing Tinggi Tapan | Tebing Tinggi Bukit Putus | |
| | Kampung Tengah | Tanjung Gobah | |
| | Sungai Gambir Sako | Teluk Pamelu Sako | |
| | Binjai Tapan | Jangki Ayam Binjai | |
| | Talang Koto Pulai | Pasar Baru Talang | |
| | Kubu Tapan | Talang Ketaping Pondok Lamo | |
| | Sungai Pinang Tapan | Bukit Langkueh Sungai Pinang | |
| | Pancung Soal | Inderapura Selatan | Kuburan Cino Sungai Kuyung |
| | | Kudo-Kudo Inderapura | Sungai Gemuruh Kudo-Kudo |
| | | Tigo Sungai | Kepala Bandar Sungai Aksa |
| Inderapura Tengah | | Rimbo Panjang Cluang | |
| Tluk Amplu Inderapura | | Pasa Malintang Air Terjun | |
| Inderapura | | Inderapura | Pulau Makan Hilalang |
| | | | Panambam Berok |

Sumber/Source: Dinas Pemberdayaan Masyarakat dan Desa, Pengendalian Penduduk dan KB Kabupaten Pesisir Selatan/ *Office of Community Development, Population Control and Family Planning in Pesisir Selatan Regency*

GOVERNMENT

Lanjutan Tabel/Continued Tabel 2.1.4

| Kecamatan/ Sub-District | Nagara/Village | Kampung/ Sub-Village |
|----------------------------|-----------------------|-------------------------|
| (1) | (2) | (3) |
| Pancung Soal | Tigo Sepakat | Geti Mudik |
| | Inderapura | Geti Hilir |
| | | Embacang Limus |
| | Inderapura Barat | Pasar Gedang |
| | | Tanjung Batang Kapas |
| | Muaro Sakai | Lubuk Gedang Lamo |
| | Inderapura | Tanjung Medan |
| | | Muaro Sakai |
| | | Muaro Gedang |
| | | Simpang Lama |
| | Inderapura | Rawang Gemulau |
| Airpura | Tanah Bakali | Air Batu |
| | | Tanah Bakali |
| | Lalang Panjang | Sualang |
| | Inderapura | Pakan Salasa |
| | Muara Inderapura | Bukit Bujang-Bujang |
| | | Air Mati |
| | Lubuk Betung | Kampung Dalam |
| | Inderapura | Rantau Mipih |
| | Palokan Inderapura | Palokan |
| | | Ujung Tanah |
| | Tluk Kualo Inderapura | Medan Baik |
| | | Rimbo Lunang |
| | Pulau Rajo Inderapura | Batang Tindih |
| | | Kayu Kuniang |
| Inderapura Utara | Lubuk Betung Tengah | |
| | Lubuk Betung Hilir | |
| Inderapura Timur | Koto Pandan | |
| | Lubuk Pandan | |
| Damar Lapan Batang | Tanah Bajak | |
| Inderapura | PematangTengah | |

Sumber/Source: Dinas Pemberdayaan Masyarakat dan Desa, Pengendalian Penduduk dan KB Kabupaten Pesisir Selatan/ Office of Community Development, Population Control and Family Planning in Pesisir Selatan Regency

Lanjutan Tabel/*Continued Tabel 2.1.4*

| Kecamatan/ <i>Sub-District</i> | Nagari/ <i>Village</i> | Kampung/ <i>Sub-Village</i> |
|-----------------------------------|------------------------|---|
| (1) | (2) | (3) |
| Linggo Sari Baganti | Muara Gadang Air Haji | Muara Gadang Barat Muara Gadang Timur |
| | Air Haji Barat | Palak Langang Labuhan Tanjak Durian Pandaan |
| | Muara Kandis | Muara Kandis Kandis Harapan Jaya |
| | Air Haji Tenggara | Lubuk Buaya Bukit Silapu Koto Gadang Air Sikambang |
| | Pasar Lama Muara Air | Pasar Lama Muara Air Haji |
| | Air Haji Tengah | Tanjung Medan Tanjung Mudik Alang Sungkai |
| | Rantau Simalenang Air | Luar Parit Sikabu Danau Bukit Kaciak Koto Langang |
| | Sungai Sirah Air Haji | Sungai Sirah Mudik Sungai Sirah Hilir |
| | Punggasan Utara | Bukit Putus Luar Tandikat Air Jambu |
| | Lagan Hilir Punggasan | Bukit Putus Dalam Lagan Gadang Hilir |
| | Lagan Mudik | Lagan Kecil Lagan Gadang Mudik |

Sumber/*Source*: Dinas Pemberdayaan Masyarakat dan Desa, Pengendalian Penduduk dan KB Kabupaten Pesisir Selatan/ *Office of Community Development, Population Control and Family Planning in Pesisir Selatan Regency*

GOVERNMENT

Lanjutan Tabel/*Continued Tabel 2.1.4*

| Kecamatan/ <i>Sub-District</i> | Nagara <i>i/Village</i> | Kampung/ <i>Sub-Village</i> |
|-----------------------------------|-------------------------|---|
| (1) | (2) | (3) |
| Linggo Sari Baganti | Padang XI Punggasan | Koto Merapak Rantau Batu Ambacang Padang Kayu Dadih |
| | Punggasan Timur | Koto Langang Balik Gunung Tengah Padang Koto Panjang |
| | Punggasan | Rantau Batu Pasar Singkaring Rimbo Panjang |
| | Aie Haji | Koto Panai Koto Marapak |
| | Pasar Bukit Air Haji | Kumpulan Benang Rawang Bakung |
| | Ranah Pesisir | Sungai Tunu Barat |
| | Sungai Liku Pelangai | Kelok Koto Langang Sungai Liku Tengah Sungai Liku Atas |
| | Pasia Pelangai | Padang Laban Labuhan |
| | Koto VIII Pelangai | Koto VIII Mudiek Koto VIII Hilie |
| | Pelangai Gadang | Pelangai Gadang Limau Sundai Teratak |
| | Pelangai Kaciak | Pelangai Kaciak Hilie Pelangai Kaciak Mudiek |

Sumber/*Source*: Dinas Pemberdayaan Masyarakat dan Desa, Pengendalian Penduduk dan KB Kabupaten Pesisir Selatan/*Office of Community Development, Population Control and Family Planning in Pesisir Selatan Regency*

Lanjutan Tabel/*Continued Tabel 2.1.4*

| Kecamatan/ Sub-District | Nagari/ <i>Village</i> | Kampung/ Sub-Village |
|----------------------------|----------------------------|---|
| (1) | (2) | (3) |
| Ranah Pesisir | Sungai Tunu Utara | Koto Gadang Tanjung Durian |
| | Sungai Tunu Utara | Koto Panjang Koto Nan IV Air Batu |
| Lengayang | Sungai Tunu | Pasar Sungai Tunu Koto Kabun Ampalu Labuh Gajah |
| | Nyiur Melambai Pelangai | Sumedang Air Tambang |
| | Lakitan Utara | Pasar Baru Padang Mandiangin Padang Marapalam Padang Cupak Pasar Lakitan Tarok |
| | Lakitan | Gurun Panjang Daratan Marantih |
| | Kambang | Nyiur Gading Talang Tan Saidi Limau Manis Kulam Kayu Kalek Medan Baik Sumbaru Koto Baru |
| | Lakitan Selatan | Padang Limau Manis Karang Tengah Seberang Tarok Lubuk Begalung Koto Raya |

Sumber/*Source*: Dinas Pemberdayaan Masyarakat dan Desa, Pengendalian Penduduk dan KB Kabupaten Pesisir Selatan/ *Office of Community Development, Population Control and Family Planning in Pesisir Selatan Regency*

GOVERNMENT

Lanjutan Tabel/*Continued Tabel 2.1.4*

| Kecamatan/ <i>Sub-District</i> | Nagari/ <i>Village</i> | Kampung/ <i>Sub-Village</i> | | | | |
|-----------------------------------|------------------------|--------------------------------|---|--|---|---|
| (1) | (2) | (3) | | | | |
| Lengayang | Lakitan Timur | Koto Rawang Sikabu | | | | |
| | Kambang Barat | | Tebing Tinggi Pasar Kambang Pasar Gompong Rangeh Talang | | | |
| | | Kambang Utara | | Kambang Harapan Lubuk Sarik Kampung Baru Pasia Laweh Ganting Kubang Padang Panjang I Padang Panjang II Kampung Akat | | |
| | | | Kambang Timur | | Ganting Kapau Tampunik Pauh Koto Kandis Koto Pulai | |
| | | | | Lakitan Tengah | | Tanjung Durian Air Kalam Pulai Koto Lamo |
| | Rawang Gunung | | | | | Rawang Gunung Malelo |
| | | | | | Koto Taratak | |

Sumber/*Source*: Dinas Pemberdayaan Masyarakat dan Desa, Pengendalian Penduduk dan KB Kabupaten Pesisir Selatan/ *Office of Community Development, Population Control and Family Planning in Pesisir Selatan Regency*

Lanjutan Tabel/*Continued Tabel 2.1.4*

| Kecamatan/ Sub-District | Nagari/ <i>Village</i> | Kampung/ Sub-Village |
|----------------------------|------------------------|---|
| (1) | (2) | (3) |
| Sutera | Lansano Taratak | Lansano Air Terjun Lansano |
| | Gantiang Mudiak | Batu Bala Langgai |
| | Gantiang Mudiak | Ampalu Kayu Aro |
| | Koto Nan Tigo Selatan | Koto Panjang Koto Merapak |
| | Aur Duri Surantih | Timbulun Pasir Nan Panjang |
| | Amping Parak Timur | Gunung Pauh Bukit Kaciak Sikabu Munto Taratak Panas Tanjung Gadang |
| | Taratak | Pasar Taratak Air Terjun |
| | Surantih | Pasar Surantih Sungai Sirah |
| | Amping Parak | Alai Padang Laweh Padang Tae Koto Tarok Ujung Air Pasar Amping Parak |
| | Koto Nan Tigo Utara | Kayu Gadang Kayu Gadang Tengah Kayu Gadang Tigo Koto |

Sumber/*Source*: Dinas Pemberdayaan Masyarakat dan Desa, Pengendalian Penduduk dan KB Kabupaten Pesisir Selatan/ *Office of Community Development, Population Control and Family Planning in Pesisir Selatan Regency*

GOVERNMENT

Lanjutan Tabel/Continued Tabel 2.1.4

| Kecamatan/ Sub-District | Nagari/Village | Kampung/ Sub-Village |
|----------------------------|---------------------------------|---|
| (1) | (2) | (3) |
| Batang Kapas | IV Koto Hilie | Jalamu Pasar Kuok Koto Tuo Limau Sundai Bukit Tambun Tulang Teluk Betung |
| | Sungai Nyalo IV Koto Mudiek | Gurun Laweh Sungai Nyalo Taman Jaya Bungo |
| | Taluk Tigo Sakato | Tanjung Kandis Koto Panjang Koto Kaduduak |
| | Taratak Tempatih IV Koto Mudiek | Teratak Tempatih Padang Galundi |
| | Tuik IV Koto Mudiek | Koto Gunung Tuik Kampung Baru |
| | Koto Nan Duo IV Koto Hilie | Anakan Teluk Kasai Sungai Bungin Sapan |
| | Koto Nan Tigo IV Koto Hilie | Sungai Pampan Limau Manih Kalumpang |
| | IV Koto Mudiek | Balai Lamo Kepala Bandar Lubuk Nyiur |
| | Taluk | Limpaso Pasar Taluak Ujung Batu |

Sumber/Source: Dinas Pemberdayaan Masyarakat dan Desa, Pengendalian Penduduk dan KB Kabupaten Pesisir Selatan/ Office of Community Development, Population Control and Family Planning in Pesisir Selatan Regency

Lanjutan Tabel/*Continued Tabel 2.1.4*

| Kecamatan/ Sub-District | Nagari/ <i>Village</i> | Kampung/ Sub-Village |
|----------------------------|------------------------|--|
| (1) | (2) | (3) |
| IV Jurai | Sungai Gayo Lumbo | Sungai Gayo Koto |
| | Salido | Rumah Gadang Balai Lamo Salido Kampung Luar Koto Salido Pasar Salido Laban Salido |
| | Koto Rawang | Koto Rawang Sungai Salak |
| | Limau Gadang Lumbo | Limau Gadang Alai |
| | Batu Kunik Lumbo | Sawah Liek Batu Kunik Batu Gadang |
| | Taratak Tengah Lumbo | Taratak Tengah Bukik Parik |
| | Balai Sinayan Lumbo | Balai Sinayan Jua Banyak |
| | Ampuan Lumbo | Ampuan Rimbo Laweh Pasa |
| | Ampang Tareh Lumbo | Ampang Tareh Barangan Tanah Bato |
| | Gunung Bungkuak | Gunung Bungkuak Puncak Sabuang |
| | Painan | Painan Utara Bukit Putus Rawang |

Sumber/*Source*: Dinas Pemberdayaan Masyarakat dan Desa, Pengendalian Penduduk dan KB Kabupaten Pesisir Selatan/ *Office of Community Development, Population Control and Family Planning in Pesisir Selatan Regency*

GOVERNMENT

Lanjutan Tabel/Continued Tabel 2.1.4

| Kecamatan/ Sub-District | Nagari/Village | Kampung/ Sub-Village |
|----------------------------|-----------------------|---|
| (1) | (2) | (3) |
| IV Jurai | Bukik Kaciak Lumpo | Bukik Kaciak Koto Ranggo Ambancang Badak |
| | Painan Timur Painan | Painan Timur Kampung Tengah |
| | Painan Selatan Painan | Sungai Nipah Carocok Painan Painan Selatan |
| | Sago Salido | Baru Sago Sianik Sago Karang Sago |
| | Bungo Pasang Salido | Bungo Pasang III Bungo Pasang II Bungo Pasang I |
| | Tambang | Tambang Mesin Gergaji |
| | Sungai Sariak Lumpo | Sungai Sariak Kasai |
| | Lumpo | Bukit Siayah Parak Gadang |
| | Salido Sari Bulan | Salido Kecil Koto Lamo |
| | Bayang | Kapelgam Koto Barapak |
| Kapujan Koto Barapak | | Parit Rantang Kapujan |
| Koto Baru Koto Barapak | | Koto Baru Kapalo Koto |
| Kubang Koto Barapak | | Lembah Gumanti Kubang |

Sumber/Source: Dinas Pemberdayaan Masyarakat dan Desa, Pengendalian Penduduk dan KB Kabupaten Pesisir Selatan/ Office of Community Development, Population Control and Family Planning in Pesisir Selatan Regency

Lanjutan Tabel/*Continued Tabel 2.1.4*

| Kecamatan/ Sub-District | Nagari/ <i>Village</i> | Kampung/ Sub-Village |
|----------------------------|------------------------------|--|
| (1) | (2) | (3) |
| Bayang | Gurun Panjang Selatan | Teluk Nibung Karang Pauh Tanjung Saba Sungai Putih |
| | Gurun Panjang Barat | Tanah Kareh Tanah Kareh Gadang |
| | Aur Begalung Talaok | Lubuk Aur Lubuk Begalung |
| | Gurun Panjang Utara | Teluk Bakung Guncer Jaya Kampung Tengah Kampung Tengah Simpang |
| | Sawah Laweh Pasar Baru | Ambacang Koto Jua Lubuk Anau Gurun Lawas |
| | Asam Kamba Pasar Baru | Ambacang Kamba Limau Asam |
| | Tanjung Durian Pasar Baru | Labuh Tanjung Durian Marapalam |
| | Api-Api Pasar Baru | Lubuk Bay Simpang Empat Muara Api-Api Pasar Api-Api Kenanga Api-Api |
| | Gurun Panjang | Gurun Panjang Lereng Bukit |
| | Koto Barapak | Koto Berapak Buah Tarok Rumah Panjang |

Sumber/*Source*: Dinas Pemberdayaan Masyarakat dan Desa, Pengendalian Penduduk dan KB Kabupaten Pesisir Selatan/ *Office of Community Development, Population Control and Family Planning in Pesisir Selatan Regency*

GOVERNMENT**Lanjutan Tabel/Continued Tabel 2.1.4**

| Kecamatan/ Sub-District | Nagari/Village | Kampung/ Sub-Village | |
|----------------------------|------------------------------|--------------------------------|--------------|
| (1) | (2) | (3) | |
| Bayang | Pasar Baru | Pasar Baru | |
| | | Lubuk Kumpai | |
| | Luhung | | |
| IV Nagari Bayang Utara | Talaok | Talaok | |
| | Kapeh Panji Jaya | Lubuk Pasing | |
| | | Jambak | |
| Koto XI Tarusan | Pancuang Taba | Apa Jaya | |
| | | Ganting | |
| | Puluik Puluik Selatan | Pancung Taba | |
| | | Dilan Pancung Taba | |
| | Muaro Aie | Asam Kumbang | |
| | | Asam Kumbang Selatan | |
| | | Calau | |
| | Koto Ranah | Limau Gadang Pancung Taba | Muaro Aie |
| | | | Dilan |
| | | Puluik Puluik Puluik Puluik | Limau Puruik |
| | | | Taratak |
| Padang Pasir | | | |
| Ranah Bayang | | | |
| Bayang Janih | | | |
| Jinang Kampung | Batu Hampar | Puluik-Puluik | |
| | | Teratak Baru | |
| | Limau Gadang Pancung Taba | Teratak Teleng | |
| | | Limau-Limau | |
| | | Ngalau Gadang | |
| Koto XI Tarusan | Batu Hampar | Batu Hampar | |
| | | Parak Batu Patah | |
| Koto XI Tarusan | Jinang Kampung | Jinang Surau Anjuang | |
| | | Pansur | |

Sumber/Source: Dinas Pemberdayaan Masyarakat dan Desa, Pengendalian Penduduk dan KB Kabupaten Pesisir Selatan/ Office of Community Development, Population Control and Family Planning in Pesisir Selatan Regency

Lanjutan Tabel/*Continued Tabel 2.1.4*

| Kecamatan/ <i>Sub-District</i> | Nagari/ <i>Village</i> | Kampung/ <i>Sub-Village</i> |
|-----------------------------------|-----------------------------------|--|
| (1) | (2) | (3) |
| Koto XI Tarusan | Siguntur Tua | Siguntur Tua Tarandam |
| | Barung-Barung | Koto Panjang |
| | Balantai Timur | Jaruai Durian Kadok |
| | Duku Utara | Dalam Dusun Kampung Tanjung |
| | Batu Hampar Selatan | Sako Sawah |
| | Kampung Baru Korong Nan Ampek | Kampung Baru Korong Nan Ampek |
| | Setara Nanggalo | Seberang Sawah Taluak Raya Sungai Tawar Pincuran Batu |
| | Sungai Nyalo Mudiak Aie | Mudiak Aia Sungai Nyalo |
| | Cerocok Anau Ampang Pulai | Cerocok Anau Anau Pubawak |
| | Pulau Karam Ampang Pulai | Muaro Karang Tengah Pulau Karam |
| | Barung Barung Balantai Selatan | Koto Pulai Sungai Sangkir |
| | Mandeh | Taratak Tengah Baru |
| | Kapuh Utara | Sawah Liat Sungai Talang |
| | Taratak Sungai | Taratak Kapalo Koto |
| | Siguntur | Kampung Jirek Kampung Koto |

Sumber/*Source*: Dinas Pemberdayaan Masyarakat dan Desa, Pengendalian Penduduk dan KB Kabupaten Pesisir Selatan/ *Office of Community Development, Population Control and Family Planning in Pesisir Selatan Regency*

GOVERNMENT

2.2 DEWAN PERWAKILAN RAKYAT DAERAH

THE REGIONAL HOUSE OF REPRESENTATIVE

Tabel 2.2.1 Daftar Nama Ketua DPRD Kabupaten Pesisir Selatan, Masa Jabatan dan Pendidikan Tertinggi yang Ditamatkan, 2017
Name List, Tenure and Education Level of Chairman of Pesisir Selatan's House of Representative, 2017

| | Nama / Names | Masa Jabatan / Tenure | Pendidikan Tertinggi Yang Ditamatkan / Education Level |
|----|----------------------------------|-----------------------------|---|
| | (1) | (2) | (3) |
| 1 | M. HUSIN DT.MDR. BAHASA | 1972 - 1977 | SLTA |
| 2 | M. NOOR ISKANDAR | 1977 - 1982 | SLTA |
| 3 | SYAHMINAN SYAH | 1982 - 1987 | SLTA |
| 4 | A. RUSYID AMRA | 1987 - 1992 | SLTA |
| 5 | USMAN MAHMUD | 1992 - 1997 | AKABRI |
| 6 | Drs. H. RUSLI NASUTION | 1997 - 1999 | AKABRI |
| 7 | Drs LUKMAN. DT. RAJO ALAM | 1999 - 2004 | Sarjana |
| 8 | ALIRMAN SORI, SH. M.Hum | 2004 - 2009 | Pasca Sarjana |
| 9 | Drs. MARDINAS N. SYAIR, MM | 2009 - 2014 | Pasca Sarjana |
| 10 | MARTAWIJAYA DT.RAJO BAGAMPO S.Pd | 2014 - 2016 | Sarjana |
| 11 | DEDI RAHMANTO PUTRA, SIP | 2016-Sekarang | Sarjana |

Sumber/Source: Sekretariat DPRD Kabupaten Pesisir Selatan/Pesisir Selatan's House of Representative

Tabel 2.2.2 Jumlah Pemilih Terdaftar Pada Pemilu di Kabupaten Pesisir Selatan, 1971-2014
Number of Registered Voter in General Election in Pesisir Selatan Regency, 1971-2014

| Tahun Pemilihan/ Year | Jumlah Pemilih / Number of Voter | | Persentase/ Percentage |
|-----------------------------|-------------------------------------|--------------------------------------|---------------------------|
| | Terdaftar / Registered | Menggunakan Hak Pilih/ Turnout | |
| (1) | (2) | (3) | (4) |
| 1971 | 117 757 | 112 592 | 95.61 |
| 1977 | 147 075 | 143 832 | 97.80 |
| 1982 | 160 961 | 148 680 | 92.37 |
| 1987 | 181 500 | 174 328 | 96.05 |
| 1992 | 203 584 | 200 998 | 98.73 |
| 1997 | 217 589 | 217 439 | 99.93 |
| 1999 | 219 341 | 169 140 | 77.11 |
| 2004 | 258 751 | 199 876 | 77.25 |
| 2009 | 277 963 | 206 221 | 74.19 |
| 2014 | 323 149 | 238 193 | 73.71 |

Sumber/Source: Komisi Pemilihan Umum Kabupaten Pesisir Selatan/Election Committee of Pesisir Selatan Regency

GOVERNMENT

Tabel 2.2.3 Jumlah Pemilih Terdaftar Pada Pemilu Menurut Kecamatan di Kabupaten Pesisir Selatan, 2014
Number of Registered Voter in General Election by Sub-District in Pesisir Selatan Regency, 2014

| Kecamatan/ Sub-District | Jumlah Pemilih Terdaftar / Number of Registered Voter | Persentase/ Percentage |
|----------------------------|--|---------------------------|
| (1) | (2) | (3) |
| 1 Silaut | 9 267 | 2,87 |
| 2 Lunang | 13 607 | 4,11 |
| 3 Basa Ampek Balai Tapan | 9 706 | 3,00 |
| 4 Ranah Ampek Hulu Tapan | 9 899 | 3,06 |
| 5 Pancung Soal | 15 904 | 4,92 |
| 6 Airpura | 10 261 | 3,17 |
| 7 Linggo Sari Baganti | 31 631 | 9,79 |
| 8 Ranah Pesisir | 22 320 | 6,91 |
| 9 Lengayang | 41 000 | 12,69 |
| 10 Sutera | 33 589 | 10,39 |
| 11 Batang kapas | 23 507 | 7,27 |
| 12 IV Jurai | 32 132 | 9,94 |
| 13 Bayang | 29 270 | 9,06 |
| 14 IV Nagari Bayang Utara | 5 929 | 1,83 |
| 15 Koto XI Tarusan | 35 127 | 10,86 |
| Jumlah/ Total | 323 149 | 100,00 |

Sumber/Source: Komisi Pemilihan Umum Kabupaten Pesisir Selatan/Election Committee of Pesisir Selatan Regency

Tabel 2.2.4 Jumlah Pemilih Terdaftar dan Jumlah Wajib Pilih yang Memberikan Suara di TPS Pada Pemilu Legislatif Menurut Kecamatan di Kabupaten Pesisir Selatan, 2014
Number of Registered Voter and Voter Turnout at TPS in General Election by Sub-District in Pesisir Selatan Regency, 2014

| | Kecamatan/ Sub-District | Jumlah Pemilih / Number of Elector | | Persentase/ Percentage |
|---------------|----------------------------|---------------------------------------|---------------------|---------------------------|
| | | Terdaftar/ Registered | Memilih/ Turnout | |
| (1) | | (2) | (3) | (4) |
| 1 | Silaut | 9 267 | 7 673 | 82,80 |
| 2 | Lunang | 13 607 | 10 870 | 79,88 |
| 3 | Basa Ampek Balai Tapan | 9 706 | 7 203 | 74,21 |
| 4 | Ranah Ampek Hulu Tapan | 9 899 | 7 363 | 68,37 |
| 5 | Pancung Soal | 15 904 | 10 873 | 70,27 |
| 6 | Airpura | 10 261 | 7 210 | 69,90 |
| 7 | Linggo Sari Baganti | 31 631 | 22 109 | 74,10 |
| 8 | Ranah Pesisir | 22 320 | 16 536 | 69,00 |
| 9 | Lengayang | 41 000 | 28 285 | 74,28 |
| 10 | Sutera | 33 589 | 24 950 | 72,06 |
| 11 | Batang kapas | 23 507 | 16 939 | 78,57 |
| 12 | IV Jurai | 32 132 | 25 247 | 74,93 |
| 13 | Bayang | 29 270 | 21 933 | 74,93 |
| 14 | IV Nagari Bayang Utara | 5 929 | 4 398 | 74,18 |
| 15 | Koto XI Tarusan | 35 127 | 26 604 | 75,74 |
| Jumlah/ Total | | 323 149 | 238 193 | 73,71 |

Sumber/Source: Komisi Pemilihan Umum Kabupaten Pesisir Selatan/Election Committee of Pesisir Selatan Regency

GOVERNMENT

Tabel 2.2.5 Jumlah Suara yang Diperoleh Masing-Masing Orsospol di Kabupaten Pesisir Selatan, 1971-2014
Number of Votes Obtained by Political Party in General Election in Pesisir Selatan Regency, 1971-2014

| Tahun/ Year | Jumlah Suara yang diperoleh/ Number of Votes | | | | | | |
|----------------|--|-----------------|-----------------|-----------------|-----------------|-----------------|-----------------|
| | PPP | Golkar | PDI-P | PKB | PAN | PD | Gerindra |
| | Suara/ Votes | Suara/ Votes | Suara/ Votes | Suara/ Votes | Suara/ Votes | Suara/ Votes | Suara/ Votes |
| (1) | (2) | (3) | (4) | (5) | (6) | (7) | (8) |
| 1971 | 14 380 | 97 654 | 558 | - | - | - | - |
| 1977 | 21 981 | 120 946 | 433 | - | - | - | - |
| 1982 | 43 101 | 104 889 | 690 | - | - | - | - |
| 1987 | 16 310 | 156 779 | 1 239 | - | - | - | - |
| 1992 | 6 245 | 193 147 | 1 606 | - | - | - | - |
| 1997 | 2 682 | 213 942 | 815 | - | - | - | - |
| 1999 | 35 647 | 42 566 | 22 196 | 1 654 | 34 371 | - | - |
| 2004 | 16 328 | 36 778 | 6 458 | 4 081 | 24 401 | - | - |
| 2009 | 9 564 | 23 960 | 3 644 | 4 698 | 24 130 | 31 787 | ... |
| 2014 | 22 403 | 28 892 | 12 782 | 10 367 | 24 743 | 19 708 | 27 057 |

Catatan/Notes: Kolom 4, dari tahun 1971-1997 merupakan PDI/Column 4, from 1971-1997 was PDI

Sumber/Source: Komisi Pemilihan Umum Kabupaten Pesisir Selatan/Election Committee of Pesisir Selatan Regency

Lanjutan Tabel/*Continued Tabel 2.2.5*

| Tahun/ Year | Jumlah Suara yang diperoleh/ <i>Number of Votes</i> | | | | | Jumlah/ Total |
|----------------|---|-----------------|-----------------|-----------------|-----------------|------------------|
| | PKS | NasDem | PBB | Hanura | Lainnya | |
| | Suara/ Votes | Suara/ Votes | Suara/ Votes | Suara/ Votes | Suara/ Votes | |
| (1) | (9) | (10) | (11) | (12) | (13) | (14) |
| 1971 | - | - | - | - | - | 112 592 |
| 1977 | - | - | - | - | - | 143 360 |
| 1982 | - | - | - | - | - | 148 680 |
| 1987 | - | - | - | - | - | 174 328 |
| 1992 | - | - | - | - | - | 200 998 |
| 1997 | - | - | - | - | - | 217 439 |
| 1999 | - | - | - | - | 16 018 | 152 452 |
| 2004 | - | - | - | - | 111 830 | 199 876 |
| 2009 | - | - | - | - | 95 141 | 192 924 |
| 2014 | 16 533 | 26 653 | 12 971 | 24 234 | 4 301 | 230 644 |

Catatan/Notes: Kolom 4, dari tahun 1971-1997 merupakan PDI/*Column 4, from 1971-1997 was PDI*

Sumber/Source: Komisi Pemilihan Umum Kabupaten Pesisir Selatan/*Election Committee of Pesisir Selatan Regency*

GOVERNMENT

Tabel 2.2.6 Komposisi Keanggotaan DPRD di Kabupaten Pesisir Selatan, 1971-2014
The Membership Composition of Pesisir Selatan People's Representative Council, 1971-2014

| Tahun/ Year | Partai Politik / Golongan / <i>Political Party</i> | | | | | | |
|----------------|--|--------|-------|-----|-----|-----|----------|
| | PPP | Golkar | PDI-P | PAN | PD | PKS | Gerindra |
| (1) | (2) | (3) | (4) | (5) | (6) | (7) | (8) |
| 1971 | 3 | 17 | - | - | - | - | - |
| 1977 | 4 | 19 | - | - | - | - | - |
| 1982 | 7 | 18 | - | - | - | - | - |
| 1987 | 3 | 26 | - | - | - | - | - |
| 1992 | 1 | 29 | - | - | - | - | - |
| 1997 | - | 30 | - | - | - | - | - |
| 1999 | 8 | 9 | 5 | - | - | - | - |
| 2004 | 4 | 13 | 1 | 6 | - | - | - |
| 2009 | 4 | 6 | - | 6 | 5 | 4 | - |
| 2014 | 4 | 6 | 2 | 5 | 5 | 5 | 5 |

Sumber/Source: Komisi Pemilihan Umum Kabupaten Pesisir Selatan/Election Committee of Pesisir Selatan Regency

Lanjutan Tabel/*Continued Tabel 2.2.6*

| Tahun/ Year | Partai Politik / Golongan / <i>Political Party</i> | | | | | Jumlah/ Total |
|----------------|--|--------|------|--------|------|------------------|
| | PKB | NasDem | PBB | Hanura | PKPI | |
| (1) | (9) | (10) | (11) | (12) | (13) | (14) |
| 1971 | - | - | - | - | - | 20 |
| 1977 | - | - | - | - | - | 23 |
| 1982 | - | - | - | - | - | 25 |
| 1987 | - | - | - | - | - | 29 |
| 1992 | - | - | - | - | - | 30 |
| 1997 | - | - | - | - | - | 30 |
| 1999 | - | - | - | - | - | 35 |
| 2004 | - | - | - | - | - | 40 |
| 2009 | - | - | - | - | - | 40 |
| 2014 | 1 | 2 | 5 | 5 | - | 45 |

Sumber/*Source*: Komisi Pemilihan Umum Kabupaten Pesisir Selatan/*Election Committee of Pesisir Selatan Regency*

GOVERNMENT

Tabel 2.2.7 Jumlah Suara yang diperoleh Masing Masing Orsospol Menurut Wilayah Pemilihan di Kabupaten Pesisir Selatan, 2014
Number of Votes Obtained by Political Party by Region's Election in Pesisir Selatan Regency, 2014

| Partai Politik/ Political Party | Wilayah Pemilihan/ Region's of Election | | |
|------------------------------------|--|------------------|--------------------|
| | Wil I Reg I | Wil II Reg II | Wil III Reg III |
| (1) | (2) | (3) | (4) |
| 1 Nasdem | 6 533 | 4 903 | 4 890 |
| 2 PKB | 1 050 | 1 789 | 2 817 |
| 3 PKS | 2 712 | 2 442 | 4 757 |
| 4 PDI-P | 3 508 | 2 103 | 3 504 |
| 5 Golkar | 7 209 | 4 250 | 5 320 |
| 6 Gerindra | 5 145 | 6 489 | 3 880 |
| 7 Demokrat | 4 359 | 2 314 | 5 817 |
| 8 PAN | 6 889 | 3 959 | 5 324 |
| 9 PPP | 5 183 | 4 979 | 5 050 |
| 10 Hanura | 5 191 | 5 260 | 5 017 |
| 11 PBB | 3 294 | 2 184 | 4 020 |
| 12 PKPI | 424 | 90 | 1 090 |

Sumber/Source: Komisi Pemilihan Umum Kabupaten Pesisir Selatan/Election Committee of Pesisir Selatan Regency

Lanjutan Tabel/*Continued Tabel 2.2.7*

| Partai Politik/ <i>Political Party</i> | Wilayah Pemilihan/ <i>Region's of Election</i> | | Jumlah/ <i>Total</i> |
|---|---|-----------------------|-------------------------|
| | Wil IV <i>Reg IV</i> | Wil V <i>Reg V</i> | |
| (1) | (5) | (6) | (7) |
| 1 Nasdem | 4 681 | 5 646 | 26 653 |
| 2 PKB | 2 552 | 2 159 | 10 367 |
| 3 PKS | 3 311 | 3 311 | 16 533 |
| 4 PDI-P | 1 034 | 2 633 | 12 782 |
| 5 Golkar | 3 830 | 8 279 | 28 892 |
| 6 Gerindra | 5 349 | 6 194 | 27 057 |
| 7 Demokrat | 3 987 | 3 231 | 19 708 |
| 8 PAN | 2 671 | 5 900 | 24 743 |
| 9 PPP | 2 084 | 5 107 | 22 403 |
| 10 Hanura | 4 365 | 4 401 | 24 234 |
| 11 PBB | 1 906 | 1 567 | 12 971 |
| 12 PKPI | 1 448 | 1 249 | 4 301 |

Sumber/*Source*: Komisi Pemilihan Umum Kabupaten Pesisir Selatan/*Election Committee of Pesisir Selatan Regency*

GOVERNMENT

Tabel 2.2.8 Komposisi Keanggotaan DPRD Menurut Wilayah Pemilihan dan Orsospol di Kabupaten Pesisir Selatan, 2014-2019
The Membership Composition of Regional People's Representative Council by Region's of Election and Political Party in Pesisir Selatan Regency, 2014

| Partai Politik/ <i>Political Party</i> | Wilayah Pemilihan/ <i>Region's of Election</i> | | | | | Jumlah/ <i>Total</i> |
|---|---|-------------------------|---------------------------|-------------------------|-----------------------|-------------------------|
| | Wil I <i>Reg I</i> | Wil II <i>Reg II</i> | Wil III <i>Reg III</i> | Wil IV <i>Reg IV</i> | Wil V <i>Reg V</i> | |
| (1) | (2) | (3) | (4) | (5) | (6) | (7) |
| 1 Nasdem | 1 | 1 | 1 | 1 | 1 | 5 |
| 2 PKB | - | - | 1 | - | - | 1 |
| 3 PKS | 1 | 1 | 1 | 1 | 1 | 5 |
| 4 PDI-P | 1 | - | 1 | 1 | - | 2 |
| 5 Golkar | 1 | 1 | 1 | - | 1 | 6 |
| 6 Gerindra | 1 | 1 | 1 | 2 | 1 | 5 |
| 7 Demokrat | 1 | 1 | 1 | 1 | 1 | 5 |
| 8 PAN | 1 | 1 | 1 | 1 | 1 | 5 |
| 9 PPP | 1 | 1 | 1 | 1 | - | 4 |
| 10 Hanura | 1 | 1 | 1 | 1 | 1 | 5 |
| 11 PBB | 1 | - | 1 | - | - | 2 |
| 12 PKPI | - | - | - | - | - | - |

Sumber/Source: Komisi Pemilihan Umum Kabupaten Pesisir Selatan/Election Committee of Pesisir Selatan Regency

Tabel 2.2.9 Jumlah Anggota DPRD Menurut Jenis Kelamin dan Partai Politik di Kabupaten Pesisir Selatan, 2014-2019
Number of Members of Regional People's Representative Council by Sex and Political Party in Pesisir Selatan Regency, 2014-2019

| Partai Politik/ <i>Political Party</i> | Jenis Kelamin/ <i>Sex</i> | | Jumlah/ <i>Total</i> |
|---|---------------------------|----------------------------|-------------------------|
| | Laki-Laki <i>Male</i> | Perempuan <i>Female</i> | |
| (1) | (2) | (3) | (7) |
| 1 Nasdem | 5 | - | 5 |
| 2 PKB | 1 | - | 1 |
| 3 PKS | 5 | - | 5 |
| 4 PDI-P | - | 2 | 2 |
| 5 Golkar | 6 | - | 6 |
| 6 Gerindra | 5 | - | 5 |
| 7 Demokrat | 5 | - | 5 |
| 8 PAN | 5 | - | 5 |
| 9 PPP | 4 | - | 4 |
| 10 Hanura | 4 | 1 | 5 |
| 11 PBB | 2 | - | 2 |
| 12 PKPI | - | - | - |

Sumber/Source: Komisi Pemilihan Umum Kabupaten Pesisir Selatan/Election Committee of Pesisir Selatan Regency

GOVERNMENT

Tabel 2.2.10 Persentase Komposisi Keanggotaan DPRD di Kabupaten Pesisir Selatan, 2014-2019
Table Percentage of Regional People's Representative Council Composition in Pesisir Selatan Regency, 2014-2019

| Partai Politik / Political Party | Jumlah Anggota / Membership | Persentase/ Percentage |
|-------------------------------------|--------------------------------|---------------------------|
| (1) | (2) | (3) |
| 1 Nasdem | 5 | 11,11 |
| 2 PKB | 1 | 2,22 |
| 3 PKS | 5 | 11,11 |
| 4 PDI-P | 2 | 4,44 |
| 5 Golkar | 6 | 13,33 |
| 6 Gerindra | 5 | 11,11 |
| 7 Demokrat | 5 | 11,11 |
| 8 PAN | 5 | 11,11 |
| 9 PPP | 4 | 8,89 |
| 10 Hanura | 5 | 11,11 |
| 11 PBB | 2 | 4,44 |
| 12 PKPI | - | - |
| Jumlah/ Total | 45 | 100,00 |

Sumber/Source: Komisi Pemilihan Umum Kabupaten Pesisir Selatan/Election Committee of Pesisir Selatan Regency

Tabel 2.2.11 Jumlah Pemilih yang Terdaftar dan Wajib Pilih yang Memberikan Suara Pada Pemilu Presiden di TPS Kabupaten Pesisir Selatan, 2014
Number of Registered Voter and Voter Turnout in Presidential Election at Polling Place in Pesisir Selatan Regency, 2014

| | Kecamatan/ <i>Sub-District</i> | Jumlah Pemilih / | | Persentase/ <i>Percentage</i> |
|----------------------|-----------------------------------|-----------------------------|---------------------------|----------------------------------|
| | | Terdaftar/ <i>Listed</i> | Memilih/ <i>Active</i> | |
| (1) | | (2) | (3) | (4) |
| 1 | Silaut | 9 288 | 7 314 | 78,75 |
| 2 | Lunang | 13 370 | 9 895 | 74,01 |
| 3 | Basa Ampek Balai Tapan | 9 729 | 5 592 | 57,48 |
| 4 | Ranah Ampek Hulu Tapan | 9 873 | 6 039 | 61,17 |
| 5 | Pancung Soal | 16 067 | 10 179 | 63,35 |
| 6 | Airpura | 10 511 | 6 328 | 60,20 |
| 7 | Linggo Sari Baganti | 31 986 | 19 567 | 61,17 |
| 8 | Ranah Pesisir | 22 358 | 14 267 | 63,81 |
| 9 | Lengayang | 41 432 | 23 795 | 57,43 |
| 10 | Sutera | 34 380 | 21 669 | 63,03 |
| 11 | Batang kapas | 23 779 | 13 789 | 57,99 |
| 12 | IV Jurai | 32 770 | 22 840 | 69,70 |
| 13 | Bayang | 29 246 | 19 330 | 66,09 |
| 14 | IV Nagari Bayang Utara | 5 574 | 4 286 | 76,89 |
| 15 | Koto XI Tarusan | 35 274 | 21 998 | 62,36 |
| Jumlah/ Total | | 325 997 | 206 888 | 63,46 |

Sumber/Source: Komisi Pemilihan Umum Kabupaten Pesisir Selatan/Election Committee of Pesisir Selatan Regency

GOVERNMENT

2.3 PEGAWAI NEGERI SIPIL/CIVIL SERVANTS

Tabel 2.3.1 Jumlah Pegawai Negeri Sipil Di Lingkungan Kantor Camat Menurut Golongan dan Jenis Kelamin di Kabupaten Pesisir Selatan, 2017
Table **Number of Civil Servant in Sub-District Office by Rank and Sex in Pesisir Selatan Regency , 2017**

| Kantor Camat/ Sub-District Head Office | | Golongan/ Rank | | | | | | | |
|---|-------------------------|----------------|-----|-----|-----|-----|-----|-----|-----|
| | | I | | | | II | | | |
| (1) | | a | b | c | d | a | b | c | d |
| | | (2) | (3) | (4) | (5) | (6) | (7) | (8) | (9) |
| 1 | Silaut Laki-Laki | - | - | - | - | - | 1 | 1 | - |
| | Perempuan | - | - | - | - | - | - | - | - |
| 2 | Lunang Laki-Laki | - | - | - | - | - | 1 | 2 | 1 |
| | Perempuan | - | - | - | - | - | - | - | - |
| 3 | Basa Ampek Laki-Laki | - | - | - | - | 1 | - | 1 | - |
| | Balai Tapan Perempuan | - | - | - | - | - | - | - | - |
| 4 | Ranah Ampek Laki-Laki | - | - | - | - | - | - | - | - |
| | Hulu Tapan Perempuan | - | - | - | - | - | - | - | - |
| 5 | Pancung Soal Laki-Laki | - | - | - | - | - | 1 | - | 1 |
| | Perempuan | - | - | - | - | - | 1 | - | - |
| 6 | Airpura Laki-Laki | - | - | - | - | - | - | - | - |
| | Perempuan | - | - | - | - | - | - | - | - |
| 7 | Linggo Sari Laki-Laki | - | - | - | - | 2 | 1 | - | 2 |
| | Baganti Perempuan | - | - | - | - | - | - | 1 | 1 |
| 8 | Ranah Pesisir Laki-Laki | - | - | - | - | - | 1 | 1 | - |
| | Perempuan | - | - | - | - | - | - | - | 3 |

Sumber/Source: Badan Kepegawaian dan Pengembangan Sumber Daya Manusia Kabupaten Pesisir Selatan/Regional Civil Service and Human Resource Development Agency of Pesisir Selatan Regency

Lanjutan Tabel/*Continued Tabel 2.3.1*

| Kantor Camat/ Sub-District Head Office | | Golongan/ Rank | | | | | | | | Jumlah Total |
|---|-------------------------------------|----------------|------|------|------|------|------|------|------|-----------------|
| | | III | | | | IV | | | | |
| | | a | b | c | d | a | b | c | d | |
| (1) | | (10) | (11) | (12) | (13) | (14) | (15) | (16) | (17) | (18) |
| 1 | Silaut Laki-Laki | 1 | - | 1 | 3 | 1 | - | - | - | 8 |
| | Perempuan | 1 | 1 | - | - | - | - | - | - | 2 |
| 2 | Lunang Laki-Laki | - | 3 | - | 3 | 1 | 1 | - | - | 12 |
| | Perempuan | 1 | - | 1 | - | - | - | - | - | 2 |
| 3 | Basa Ampek Balai Tapan Laki-Laki | - | - | - | 1 | 2 | 1 | - | - | 6 |
| | Perempuan | 2 | 4 | - | - | - | - | - | - | 6 |
| 4 | Ranah Ampek Hulu Tapan Laki-Laki | - | 2 | 2 | 3 | - | - | - | - | 7 |
| | Perempuan | - | - | 1 | 1 | - | - | - | - | 2 |
| 5 | Pancung Soal Laki-Laki | - | 2 | 2 | 1 | 1 | 1 | - | - | 9 |
| | Perempuan | - | 1 | 1 | - | - | - | - | - | 3 |
| 6 | Airpura Laki-Laki | - | 2 | 3 | 3 | - | - | - | - | 8 |
| | Perempuan | 2 | - | - | - | - | - | - | - | 2 |
| 7 | Linggo Sari Baganti Laki-Laki | 1 | 4 | 2 | - | 3 | - | - | - | 15 |
| | Perempuan | - | 1 | 1 | 1 | - | - | - | - | 5 |
| 8 | Ranah Pesisir Laki-Laki | - | 3 | 3 | - | 5 | 2 | - | - | 15 |
| | Perempuan | - | 3 | - | 2 | 1 | - | - | - | 9 |

Sumber/Source: Badan Kepegawaian dan Pengembangan Sumber Daya Manusia Kabupaten Pesisir Selatan/Regional Civil Service and Human Resource Development Agency of Pesisir Selatan Regency

GOVERNMENT

Lanjutan Tabel/Continued Tabel 2.3.1

| Kantor Camat/ Sub-District Head Office | | Golongan/ Rank | | | | | | | |
|---|------------------------|----------------|-----|-----|-----|-----|-----|-----|-----|
| | | I | | | | II | | | |
| (1) | | a | b | c | d | a | b | c | d |
| | | (2) | (3) | (4) | (5) | (6) | (7) | (8) | (9) |
| 9 | Lengayang Laki-Laki | - | - | - | - | - | 2 | 1 | - |
| | Perempuan | - | - | - | - | - | - | - | - |
| 10 | Sutera Laki-Laki | - | - | - | - | 1 | 1 | 4 | 1 |
| | Perempuan | - | - | - | - | - | 1 | - | - |
| 11 | Batang kapas Laki-Laki | - | - | - | - | - | - | 1 | - |
| | Perempuan | - | - | - | - | - | - | - | - |
| 12 | IV Jurai Laki-Laki | - | - | - | - | - | 1 | 1 | 1 |
| | Perempuan | - | - | - | - | - | 2 | - | - |
| 13 | Bayang Laki-Laki | - | - | - | - | 2 | 1 | 5 | 1 |
| | Perempuan | - | - | - | - | - | 1 | 2 | - |
| 14 | IV Nagari Laki-Laki | - | - | - | - | 1 | 1 | 3 | - |
| | Bayang Utara Perempuan | - | - | - | - | - | 1 | 1 | - |
| 15 | Koto XI Laki-Laki | - | - | - | - | - | 3 | 2 | - |
| | Tarusan Perempuan | - | 1 | - | - | - | 1 | - | 1 |
| Jumlah/Total | | - | 1 | - | - | 7 | 21 | 26 | 12 |

Sumber/Source: Badan Kepegawaian dan Pengembangan Sumber Daya Manusia Kabupaten Pesisir Selatan/Regional Civil Service and Human Resource Development Agency of Pesisir Selatan Regency

Lanjutan Tabel/*Continued Tabel 2.3.1*

| Kantor Camat/ Sub-District Head Office | | Golongan/ Rank | | | | | | | | Jumlah Total |
|---|-----------|----------------|-----|-----|-----|-----|-----|-----|------|-----------------|
| | | III | | | | IV | | | | |
| | | a | b | c | d | a | b | c | d | |
| (1) | (2) | (3) | (4) | (5) | (6) | (7) | (8) | (9) | (10) | |
| 9 Lengayang | Laki-Laki | - | - | 1 | 3 | 5 | - | - | - | 12 |
| | Perempuan | 1 | 4 | 3 | - | - | - | - | - | 8 |
| 10 Sutera | Laki-Laki | - | 2 | 2 | 2 | - | 1 | - | - | 14 |
| | Perempuan | - | 1 | 1 | 1 | 1 | - | - | - | 5 |
| 11 Batang kapas | Laki-Laki | 3 | - | 3 | 5 | 1 | - | - | - | 13 |
| | Perempuan | 1 | 1 | 1 | - | - | - | - | - | 3 |
| 12 IV Jurai | Laki-Laki | 3 | - | 1 | 2 | 2 | - | - | - | 11 |
| | Perempuan | 1 | - | 2 | 2 | - | - | - | - | 7 |
| 13 Bayang | Laki-Laki | 2 | 2 | 1 | 4 | 1 | - | - | - | 19 |
| | Perempuan | 2 | 1 | ... | 3 | - | - | - | - | 9 |
| 14 IV Nagari Bayang Utara | Laki-Laki | 2 | 3 | 1 | 5 | - | - | - | - | 16 |
| | Perempuan | - | - | - | - | - | - | - | - | 2 |
| 15 Koto XI Tarusan | Laki-Laki | 4 | 4 | 8 | 2 | 2 | - | - | - | 25 |
| | Perempuan | 1 | 2 | 3 | 3 | - | - | - | - | 12 |
| Jumlah/Total | | 28 | 46 | 44 | 50 | 26 | 6 | - | - | 267 |

Sumber/Source: Badan Kepegawaian dan Pengembangan Sumber Daya Manusia Kabupaten Pesisir Selatan/Regional Civil Service and Human Resource Development Agency of Pesisir Selatan Regency

GOVERNMENT

Tabel 2.3.2 Jumlah Pegawai Negeri Sipil Di Lingkungan Kantor Camat Menurut Pendidikan dan Jenis Kelamin di Kabupaten Pesisir Selatan, 2017
Number of Civil Servant in Sub-District Office by Education Level and Sex in Pesisir Selatan Regency , 2017

| Kantor Camat/ Sub-District Head Office | Perempuan/ Female | | | | | | |
|---|-------------------|-----|-----|----------|--------|-----|-----|
| | <=SD | SMP | SMA | DII/DIII | DIV/S1 | S2 | S3 |
| (1) | (2) | (3) | (4) | (5) | (6) | (7) | (8) |
| 1 Silaut | - | - | 1 | - | 1 | - | - |
| 2 Lunang | - | - | - | - | 2 | - | - |
| 3 Basa Ampek Balai Tapan | - | - | 1 | - | 5 | - | - |
| 4 Ranah Ampek Hulu Tapan | - | - | - | - | 2 | - | - |
| 5 Pancung Soal | - | - | 2 | - | 1 | - | - |
| 6 Airpura | - | - | 2 | - | - | - | - |
| 7 Linggo Sari Baganti | - | - | 2 | - | 3 | - | - |
| 8 Ranah Pesisir | - | - | 4 | 1 | 3 | 1 | - |
| 9 Lengayang | - | - | 3 | 1 | 4 | - | - |
| 10 Sutera | - | - | 2 | - | 2 | 1 | - |
| 11 Batang kapas | - | - | 1 | - | 2 | - | - |
| 12 IV Jurai | - | - | 5 | - | 2 | - | - |
| 13 Bayang | - | - | 4 | 1 | 4 | - | - |
| 14 IV Nagari Bayang Utara | - | - | 2 | - | - | - | - |
| 15 Koto XI Tarusan | - | 1 | 7 | 2 | 2 | - | - |
| Jumlah/Total | - | 1 | 36 | 5 | 33 | 2 | - |

Sumber/Source: Badan Kepegawaian dan Pengembangan Sumber Daya Manusia Kabupaten Pesisir Selatan/Regional Civil Service and Human Resource Development Agency of Pesisir Selatan Regency

Lanjutan Tabel/*Continued Tabel 2.3.2*

| Kantor Camat/ <i>Sub-District Head Office</i> | Laki-laki/ <i>Male</i> | | | | | | | Total |
|--|------------------------|------|------|----------|--------|------|------|-------|
| | <=SD | SMP | SMA | DII/DIII | DIV/S1 | S2 | S3 | |
| (1) | (9) | (10) | (11) | (12) | (13) | (14) | (15) | (16) |
| 1 Silaut | - | - | 2 | - | 5 | 1 | - | 10 |
| 2 Lunang | - | - | 7 | 1 | - | 4 | - | 14 |
| 3 Basa Ampek Balai Tapar | - | - | 3 | - | 2 | 1 | - | 12 |
| 4 Ranah Ampek Hulu Tapa | - | - | 2 | - | 4 | 1 | - | 9 |
| 5 Pancung Soal | - | - | 4 | - | 5 | - | - | 12 |
| 6 Airpura | - | - | 2 | - | 5 | 1 | - | 10 |
| 7 Linggo Sari Baganti | - | - | 10 | 2 | 2 | 1 | - | 20 |
| 8 Ranah Pesisir | - | - | 6 | 1 | 7 | 1 | - | 24 |
| 9 Lengayang | - | - | 4 | - | 7 | 1 | - | 20 |
| 10 Sutera | - | - | 9 | 2 | 3 | - | - | 19 |
| 11 Batang kapas | - | - | 2 | - | 10 | 1 | - | 16 |
| 12 IV Jurai | - | - | 5 | 1 | 4 | 1 | - | 18 |
| 13 Bayang | - | 1 | 11 | - | 7 | - | - | 28 |
| 14 IV Nagari Bayang Utara | - | - | 9 | 1 | 5 | 1 | - | 18 |
| 15 Koto XI Tarusan | - | - | 13 | 1 | 10 | 1 | - | 37 |
| Jumlah/Total | - | 1 | 89 | 9 | 76 | 15 | - | 267 |

Sumber/Source: Badan Kepegawaian dan Pengembangan Sumber Daya Manusia Kabupaten Pesisir Selatan/Regional Civil Service and Human Resource Development Agency of Pesisir Selatan Regency

GOVERNMENT

Tabel 2.3.3 Jumlah Pegawai Negeri Sipil Di Lingkungan Puskesmas Menurut Golongan dan Jenis Kelamin di Kabupaten Pesisir Selatan, 2017
Number of Civil Servant in Health Center by Rank and Sex in Pesisir Selatan Regency , 2017

| Puskesmas/ Health Center | | Golongan/ Rank | | | | | | | | |
|-----------------------------|--------------------|----------------|-----|-----|-----|-----|-----|-----|-----|----|
| | | I | | | | II | | | | |
| (1) | | a | b | c | d | a | b | c | d | |
| | | (2) | (3) | (4) | (5) | (6) | (7) | (8) | (9) | |
| 1 | Pusk. Tj. Makmur | Laki-Laki | - | - | - | - | - | - | 1 | |
| | | Perempuan | - | - | - | 1 | - | 12 | 2 | |
| 2 | Pusk. Tj. Beringin | Laki-Laki | - | - | - | - | - | - | - | |
| | | Perempuan | - | - | - | 1 | - | 8 | 5 | |
| 3 | Pusk. Tapan | Laki-Laki | - | - | - | - | - | - | - | |
| | | Perempuan | - | - | - | - | - | 13 | 6 | |
| 4 | Pusk. Inderapura | Laki-Laki | - | - | - | - | - | - | - | |
| | | Perempuan | - | - | - | - | - | 20 | 6 | |
| 5 | Pusk. Air Haji | Laki-Laki | - | - | 1 | - | 1 | - | 1 | |
| | | Perempuan | - | - | - | - | 3 | - | 23 | 5 |
| 6 | Pusk. Balai Selasa | Laki-Laki | - | - | - | - | - | - | - | |
| | | Perempuan | - | - | - | - | 1 | 1 | 14 | 11 |
| 7 | Pusk. Koto Baru | Laki-Laki | - | - | - | - | - | 1 | 1 | 1 |
| | | Perempuan | - | - | - | - | - | 2 | 7 | 5 |
| 8 | Pusk. Kambang | Laki-Laki | - | - | - | - | 1 | - | - | 1 |
| | | Perempuan | - | - | - | - | 1 | - | 20 | 9 |
| 9 | Pusk. Surantih | Laki-Laki | - | - | - | - | - | - | - | |
| | | Perempuan | - | - | - | - | 3 | - | 23 | 14 |

Sumber/Source: Badan Kepegawaian dan Pengembangan Sumber Daya Manusia Kabupaten Pesisir Selatan/Regional Civil Service and Human Resource Development Agency of Pesisir Selatan Regency

Lanjutan Tabel/*Continued Tabel 2.3.3*

| Puskesmas/ Health Center | | | Golongan/ Rank | | | | | | | | Jumlah Total |
|-----------------------------|-----------|-----|----------------|-----|-----|-----|-----|-----|------|----|-----------------|
| | | | III | | | | IV | | | | |
| | | | a | b | c | d | a | b | c | d | |
| (1) | (2) | (3) | (4) | (5) | (6) | (7) | (8) | (9) | (10) | | |
| 1 Pusk. Tj. Makmur | Laki-Laki | - | 1 | 2 | - | - | - | - | - | 4 | |
| | Perempuan | - | 3 | 1 | 6 | - | - | - | - | 25 | |
| 2 Pusk. Tj. Beringin | Laki-Laki | 1 | 1 | 1 | - | - | - | - | - | 3 | |
| | Perempuan | 5 | 6 | 3 | 2 | - | - | - | - | 30 | |
| 3 Pusk. Tapan | Laki-Laki | 1 | 1 | - | 1 | - | - | - | - | 3 | |
| | Perempuan | 7 | 4 | 2 | 6 | - | - | - | - | 38 | |
| 4 Pusk. Inderapura | Laki-Laki | 1 | 5 | 2 | 2 | - | - | - | - | 10 | |
| | Perempuan | 7 | 6 | 6 | 8 | - | - | - | - | 53 | |
| 5 Pusk. Air Haji | Laki-Laki | 2 | 3 | 1 | 2 | - | - | - | - | 11 | |
| | Perempuan | 7 | 8 | 4 | 12 | 1 | - | - | - | 63 | |
| 6 Pusk. Balai Selasa | Laki-Laki | 1 | 3 | 1 | 1 | - | - | - | - | 6 | |
| | Perempuan | 4 | 5 | 5 | 20 | 1 | - | - | - | 62 | |
| 7 Pusk. Koto Baru | Laki-Laki | - | 2 | 3 | 1 | - | - | - | - | 9 | |
| | Perempuan | 5 | 7 | 4 | 8 | 1 | - | - | - | 39 | |
| 8 Pusk. Kambang | Laki-Laki | - | 1 | 1 | 3 | 1 | - | - | - | 8 | |
| | Perempuan | 6 | 9 | 7 | 8 | - | - | - | - | 60 | |
| 9 Pusk. Surantih | Laki-Laki | - | - | - | - | - | - | - | - | 0 | |
| | Perempuan | 5 | 6 | 8 | 14 | - | 1 | - | - | 74 | |

Sumber/Source: Badan Kepegawain dan Pengembangan Sumber Daya Manusia Kabupaten Pesisir Selatan/Regional Civil Service and Human Resource Development Agency of Pesisir Selatan Regency

GOVERNMENT

Lanjutan Tabel/Continued Tabel 2.3.3

| Puskesmas/ Health Center | | Golongan/ Rank | | | | | | | | |
|-----------------------------|-----------------------|----------------|-----|-----|-----|-----|-----|-----|-----|-----|
| | | I | | | | II | | | | |
| (1) | | a | b | c | d | a | b | c | d | |
| | | (2) | (3) | (4) | (5) | (6) | (7) | (8) | (9) | |
| 10 | Pusk. IV Koto Mudik | Laki-Laki | - | - | - | - | - | - | 1 | - |
| | | Perempuan | - | - | - | - | - | - | 12 | 2 |
| 11 | Pusk. Pasar Kuok | Laki-Laki | - | - | - | - | 1 | - | 1 | - |
| | | Perempuan | - | - | - | - | - | - | 14 | 6 |
| 12 | Pusk. Lumpo | Laki-Laki | - | - | - | - | - | - | 1 | - |
| | | Perempuan | - | - | - | - | - | - | 6 | 2 |
| 13 | Pusk. Salido | Laki-Laki | - | - | - | - | - | - | - | - |
| | | Perempuan | - | - | - | - | 1 | - | 20 | 7 |
| 14 | Pusk. Pasar Baru | Laki-Laki | - | - | - | 1 | - | - | - | - |
| | | Perempuan | - | - | - | - | 1 | 1 | 13 | 3 |
| 15 | Pusk. Koto Berapak | Laki-Laki | - | - | - | - | - | - | - | - |
| | | Perempuan | - | - | - | - | - | - | 10 | 4 |
| 16 | Pusk. Asam Kumbang | Laki-Laki | - | - | - | - | - | - | - | - |
| | | Perempuan | - | - | - | - | 1 | - | 14 | 2 |
| 17 | Pusk. Koto XI Tarusan | Laki-Laki | - | - | 1 | - | - | - | 1 | - |
| | | Perempuan | - | - | - | - | 1 | - | 14 | 7 |
| 18 | Pusk. Barung Belantai | Laki-Laki | - | - | - | - | - | 1 | - | - |
| | | Perempuan | - | - | - | - | - | 1 | 13 | 3 |
| Jumlah/Total | | | - | - | 2 | 1 | 17 | 7 | 262 | 102 |

Sumber/Source: Badan Kepegawaian dan Pengembangan Sumber Daya Manusia Kabupaten Pesisir Selatan/Regional Civil Service and Human Resource Development Agency of Pesisir Selatan Regency

Lanjutan Tabel/*Continued Tabel 2.3.3*

| Puskesmas/ <i>Health Center</i> | Golongan/ <i>Rank</i> | | | | | | | | Jumlah <i>Total</i> | |
|------------------------------------|-----------------------|-----------|------------|-----------|------------|----------|----------|----------|------------------------|------------|
| | III | | | | IV | | | | | |
| | a | b | c | d | a | b | c | d | | |
| (1) | (10) | (11) | (12) | (13) | (14) | (15) | (16) | (17) | (18) | |
| 10 Pusk. IV Koto Mudi | Laki-Laki | - | 1 | 1 | - | - | - | - | - | 3 |
| | Perempuan | 2 | 5 | - | 3 | - | - | - | - | 24 |
| 11 Pusk. Pasar Kuok | Laki-Laki | - | 1 | - | 1 | 1 | - | - | - | 5 |
| | Perempuan | 6 | 5 | 6 | 3 | 1 | - | - | - | 41 |
| 12 Pusk. Lumpo | Laki-Laki | - | 1 | 1 | 1 | - | - | - | - | 4 |
| | Perempuan | 5 | 5 | 3 | 4 | - | - | - | - | 25 |
| 13 Pusk. Salido | Laki-Laki | - | 1 | - | - | - | - | - | - | 1 |
| | Perempuan | 7 | 10 | 3 | 20 | - | - | - | - | 68 |
| 14 Pusk. Pasar Baru | Laki-Laki | - | 1 | - | - | - | - | - | - | 2 |
| | Perempuan | 4 | 5 | 5 | 10 | 1 | - | - | - | 43 |
| 15 Pusk. Koto Berapak | Laki-Laki | - | 2 | 1 | 1 | 1 | - | - | - | 5 |
| | Perempuan | - | 2 | 1 | 9 | - | - | - | - | 26 |
| 16 Pusk. Asam Kumbang | Laki-Laki | 1 | 3 | - | 2 | - | - | - | - | 6 |
| | Perempuan | 7 | 5 | 1 | 2 | - | - | - | - | 32 |
| 17 Pusk. Koto XI Tarusan | Laki-Laki | - | 2 | - | - | - | - | - | - | 4 |
| | Perempuan | 3 | 6 | 5 | 7 | - | - | - | - | 43 |
| 18 Pusk. Barung Belantai | Laki-Laki | - | 1 | 1 | - | 1 | - | - | - | 4 |
| | Perempuan | 4 | 1 | 4 | 5 | - | - | - | - | 31 |
| Jumlah/Total | | 91 | 128 | 83 | 162 | 9 | 1 | - | - | 865 |

Sumber/Source: Badan Kepegawaian dan Pengembangan Sumber Daya Manusia Kabupaten Pesisir Selatan/Regional Civil Service and Human Resource Development Agency of Pesisir Selatan Regency

GOVERNMENT

Tabel 2.3.4 Jumlah Pegawai Negeri Sipil Di Lingkungan Puskesmas Menurut Pendidikan dan Jenis Kelamin di Kabupaten Pesisir Selatan, 2017
Number of Civil Servant in Sub-District Office by Education Level and Sex in Pesisir Selatan Regency , 2017

| | Puskesmas/ Health Center | Perempuan/ Female | | | | | | |
|---------------------|-----------------------------|-------------------|-----|------------|------------|-----------|----------|-----|
| | | <=SD | SMP | SMA | DII/DIII | DIV/S1 | S2 | S3 |
| (1) | | (2) | (3) | (4) | (5) | (6) | (7) | (8) |
| 1 | Pusk. Tj. Makmur | - | - | 3 | 18 | 3 | 1 | - |
| 2 | Pusk. Tj. Beringin | - | - | 3 | 20 | 7 | - | - |
| 3 | Pusk. Tapan | - | - | 2 | 29 | 7 | - | - |
| 4 | Pusk. Inderapura | - | - | 4 | 45 | 3 | 1 | - |
| 5 | Pusk. Air Haji | - | - | 9 | 48 | 6 | - | - |
| 6 | Pusk. Balai Selasa | - | - | 14 | 42 | 6 | - | - |
| 7 | Pusk. Koto Baru | - | - | 6 | 28 | 5 | - | - |
| 8 | Pusk. Kambang | - | - | 10 | 45 | 5 | - | - |
| 9 | Pusk. Surantih | - | - | 6 | 62 | 6 | - | - |
| 10 | Pusk. IV Koto Mudik | - | - | 3 | 19 | 2 | - | - |
| 11 | Pusk. Pasar Kuok | - | - | 6 | 32 | 3 | - | - |
| 12 | Pusk. Lumpo | - | - | - | 20 | 5 | - | - |
| 13 | Pusk. Salido | - | - | 16 | 39 | 13 | - | - |
| 14 | Pusk. Pasar Baru | - | - | 5 | 29 | 9 | - | - |
| 15 | Pusk. Koto Berapak | - | - | 8 | 14 | 4 | - | - |
| 16 | Pusk. Asam Kumbang | - | - | 2 | 23 | 7 | - | - |
| 17 | Pusk. Koto XI Tarusan | - | - | 9 | 30 | 4 | - | - |
| 18 | Pusk. Barung Belantai | - | - | 9 | 20 | 2 | - | - |
| Jumlah/Total | | - | - | 115 | 563 | 97 | 2 | - |

Sumber/Source: Badan Kepegawaian dan Pengembangan Sumber Daya Manusia Kabupaten Pesisir Selatan/Regional Civil Service and Human Resource Development Agency of Pesisir Selatan Regency

Lanjutan Tabel/*Continued Tabel 2.3.4*

| Puskesmas/ <i>Health Center</i> | Laki-laki/ <i>Male</i> | | | | | | | Total |
|------------------------------------|------------------------|----------|-----------|-----------|-----------|----------|----------|------------|
| | <=SD | SMP | SMA | DII/DIISI | DIV/S1 | S2 | S3 | |
| (1) | (9) | (10) | (11) | (12) | (13) | (14) | (15) | (16) |
| Pusk. Tj. Makmur | - | - | 2 | 1 | 1 | - | - | 29 |
| Pusk. Tj. Beringin | - | - | 2 | 1 | - | - | - | 33 |
| Pusk. Tapan | - | - | 1 | - | 2 | - | - | 41 |
| Pusk. Inderapura | - | - | 5 | 2 | 3 | - | - | 63 |
| Pusk. Air Haji | 1 | - | 6 | 3 | 1 | - | - | 74 |
| Pusk. Balai Selasa | - | - | - | 3 | 3 | - | - | 68 |
| Pusk. Koto Baru | - | - | 4 | 1 | 3 | 1 | - | 48 |
| Pusk. Kambang | - | - | 4 | 2 | 2 | - | - | 68 |
| Pusk. Surantih | - | - | - | - | - | - | - | 74 |
| Pusk. IV Koto Mudik | - | - | 1 | - | 2 | - | - | 27 |
| Pusk. Pasar Kuok | - | - | 1 | 1 | 3 | - | - | 46 |
| Pusk. Lumpo | - | - | 1 | 1 | 2 | - | - | 29 |
| Pusk. Salido | - | - | - | 1 | - | - | - | 69 |
| Pusk. Pasar Baru | - | 1 | 1 | - | - | - | - | 45 |
| Pusk. Koto Berapak | - | - | 3 | - | 2 | - | - | 31 |
| Pusk. Asam Kumbang | - | - | 3 | - | 3 | - | - | 38 |
| Pusk. Koto XI Tarusan | - | 1 | - | 1 | 2 | - | - | 47 |
| Pusk. Barung Belantai | - | 1 | - | 1 | 2 | - | - | 35 |
| Jumlah/Total | 1 | 3 | 34 | 18 | 31 | 1 | - | 865 |

Sumber/*Source*: Badan Kepegawaian dan Pengembangan Sumber Daya Manusia Kabupaten Pesisir Selatan/*Regional Civil Service and Human Resource Development Agency of Pesisir Selatan Regency*

GOVERNMENT

Tabel 2.3.5 Jumlah Pegawai Negeri Sipil Di Lingkungan Unit Pelaksana Teknis Dinas (UPTD) Pendidikan Menurut Golongan dan Jenis Kelamin di Kabupaten Pesisir Selatan, 2017
Number of Civil Servant in Sub-District TOU by Rank and Sex in Pesisir Selatan Regency, 2017

| UPTD Kecamatan/ Sub-District TOU | | Golongan/ Rank | | | | | | | |
|-------------------------------------|-------------------------|----------------|-----|-----|-----|-----|-----|-----|-----|
| | | I | | | | II | | | |
| | | a | b | c | d | a | b | c | d |
| (1) | | (2) | (3) | (4) | (5) | (6) | (7) | (8) | (9) |
| 1 | Silaut Laki-Laki | - | - | 2 | - | 2 | 2 | 3 | 1 |
| | Perempuan | - | - | - | - | 2 | - | 1 | 2 |
| 2 | Lunang Laki-Laki | - | - | - | 1 | 2 | - | 4 | - |
| | Perempuan | - | - | - | - | 5 | 1 | 3 | 4 |
| 3 | Basa Ampek Laki-Laki | - | - | 1 | - | - | 3 | 1 | - |
| | Balai Tapan Perempuan | - | - | 2 | - | 5 | - | 3 | 6 |
| 4 | Ranah Ampek Laki-Laki | - | - | 1 | 1 | 1 | 2 | - | 3 |
| | Hulu Tapan Perempuan | - | - | - | - | 7 | - | 2 | 6 |
| 5 | Pancung Soal Laki-Laki | - | - | 1 | - | - | 4 | 2 | - |
| | Perempuan | - | - | - | - | 5 | 2 | 1 | 6 |
| 6 | Airpura Laki-Laki | - | - | 1 | 2 | 2 | 1 | 1 | 6 |
| | Perempuan | - | - | - | - | 5 | 1 | 4 | 1 |
| 7 | Linggo Sari Laki-Laki | - | - | - | 1 | 7 | 2 | 5 | 1 |
| | Baganti Perempuan | - | - | - | - | 3 | 4 | 7 | 8 |
| 8 | Ranah Pesisir Laki-Laki | 1 | - | 1 | - | 4 | 4 | 3 | 2 |
| | Perempuan | - | - | - | - | 8 | 2 | 8 | 10 |

KETERANGAN: Termasuk Guru pada Taman Kanak-Kanak, Sekolah Dasar, SMP, SMA/SMK
 Sumber/Source: Badan Kepegawaian dan Pengembangan Sumber Daya Manusia Kabupaten Pesisir Selatan/Regional Civil Service and Human Resource Development Agency of Pesisir Selatan Regency

Lanjutan Tabel/*Continued Tabel 2.3.5*

| UPTD Kecamatan/ Sub-District TOU | | Golongan/ Rank | | | | | | | | Jumlah Total |
|-------------------------------------|-----------|----------------|------|------|------|------|------|------|------|-----------------|
| | | III | | | | IV | | | | |
| | | a | b | c | d | a | b | c | d | |
| (1) | (10) | (11) | (12) | (13) | (14) | (15) | (16) | (17) | (18) | |
| 1 Silaut | Laki-Laki | 6 | 7 | 11 | 10 | 30 | 3 | - | - | 77 |
| | Perempuan | 7 | 4 | 17 | 13 | 12 | 2 | - | - | 60 |
| 2 Lunang | Laki-Laki | 1 | 12 | 3 | 2 | 31 | 2 | - | - | 58 |
| | Perempuan | 11 | 24 | 6 | 12 | 19 | 3 | - | - | 88 |
| 3 Basa Ampek Balai Tapan | Laki-Laki | 3 | 1 | 4 | - | 8 | 4 | - | - | 25 |
| | Perempuan | 7 | 14 | 2 | 5 | 34 | 11 | - | - | 89 |
| 4 Ranah Ampek Hulu Tapan | Laki-Laki | 1 | 4 | 4 | 2 | 16 | 2 | - | - | 37 |
| | Perempuan | 7 | 14 | 7 | 2 | 22 | 8 | - | - | 75 |
| 5 Pancung Soal | Laki-Laki | 7 | 9 | 2 | 9 | 24 | 6 | - | - | 64 |
| | Perempuan | 19 | 18 | 7 | 7 | 35 | 14 | - | - | 114 |
| 6 Airpura | Laki-Laki | 6 | 2 | 4 | 8 | 20 | 4 | 1 | - | 58 |
| | Perempuan | 13 | 16 | 18 | 6 | 31 | 1 | - | - | 96 |
| 7 Linggo Sari Baganti | Laki-Laki | 8 | 19 | 8 | 11 | 35 | 17 | - | - | 114 |
| | Perempuan | 25 | 47 | 21 | 19 | 65 | 50 | - | - | 249 |
| 8 Ranah Pesisir | Laki-Laki | 11 | 13 | 10 | 15 | 39 | 9 | - | - | 112 |
| | Perempuan | 21 | 37 | 17 | 16 | 105 | 33 | - | - | 257 |

KETERANGAN: Termasuk Guru pada Taman Kanak-Kanak, Sekolah Dasar, SMP, SMA/SMK

Sumber/Source: Badan Kepegawaian dan Pengembangan Sumber Daya Manusia Kabupaten Pesisir Selatan/Regional Civil Service and Human Resource Development Agency of Pesisir Selatan Regency

GOVERNMENT

Lanjutan Tabel/Continued Tabel 2.3.5

| UPTD Kecamatan/ Sub-District TOU | | Golongan/ Rank | | | | | | | |
|-------------------------------------|-----------|----------------|----------|-----------|----------|------------|-----------|------------|------------|
| | | I | | | | II | | | |
| | | a | b | c | d | a | b | c | d |
| (1) | (2) | (3) | (4) | (5) | (6) | (7) | (8) | (9) | |
| 9 Lengayang | Laki-Laki | - | - | 1 | - | 11 | 7 | 6 | 1 |
| | Perempuan | - | - | - | - | 8 | 2 | 8 | 5 |
| 10 Sutera | Laki-Laki | - | - | - | - | 4 | - | 3 | - |
| | Perempuan | - | - | 1 | - | 13 | 6 | 5 | 11 |
| 11 Batang kapas | Laki-Laki | - | - | - | 1 | 5 | 1 | 2 | 4 |
| | Perempuan | - | - | - | - | 17 | 4 | 4 | 6 |
| 12 IV Jurai | Laki-Laki | - | - | 1 | 1 | 10 | 4 | 8 | 2 |
| | Perempuan | - | - | - | - | 11 | 5 | 12 | 7 |
| 13 Bayang | Laki-Laki | - | - | - | - | 4 | 1 | - | 2 |
| | Perempuan | - | - | 1 | - | 7 | 1 | 6 | 5 |
| 14 IV Nagari Bayang Utara | Laki-Laki | - | - | - | - | 2 | - | 1 | 1 |
| | Perempuan | - | - | - | - | 1 | - | 2 | 2 |
| 15 Koto XI Tarusan | Laki-Laki | - | - | 1 | - | 8 | 6 | 4 | 2 |
| | Perempuan | - | - | - | - | 7 | 3 | 13 | 3 |
| Jumlah/Total | | 1 | - | 14 | 7 | 166 | 68 | 122 | 107 |

KETERANGAN: Termasuk Guru pada Taman Kanak-Kanak, Sekolah Dasar, SMP, SMA/SMK

Sumber/Source: Badan Kepegawaian dan Pengembangan Sumber Daya Manusia Kabupaten Pesisir Selatan/Regional Civil Service and Human Resource Development Agency of Pesisir Selatan Regency

Lanjutan Tabel/*Continued Tabel 2.3.5*

| UPTD Kecamatan/ Sub-District TOU | | Golongan/ Rank | | | | | | | | Jumlah Total |
|-------------------------------------|---------------------------|----------------|------|------|------|-------|------|------|------|-----------------|
| | | III | | | | IV | | | | |
| | | a | b | c | d | a | b | c | d | |
| (1) | | (10) | (11) | (12) | (13) | (14) | (15) | (16) | (17) | (18) |
| 9 | Lengayang Laki-Laki | 6 | 24 | 13 | 16 | 63 | 15 | - | - | 163 |
| | Perempuan | 28 | 75 | 34 | 42 | 165 | 38 | - | - | 405 |
| 10 | Sutera Laki-Laki | 10 | 12 | 9 | 9 | 43 | 7 | - | - | 97 |
| | Perempuan | 29 | 45 | 24 | 26 | 89 | 11 | - | - | 260 |
| 11 | Batang Laki-Laki | 6 | 12 | 9 | 9 | 32 | 6 | - | - | 87 |
| | kapas Perempuan | 29 | 29 | 22 | 9 | 86 | 15 | - | - | 221 |
| 12 | IV Jurai Laki-Laki | 10 | 10 | 9 | 9 | 65 | 15 | - | - | 144 |
| | Perempuan | 28 | 33 | 32 | 30 | 153 | 68 | 1 | - | 380 |
| 13 | Bayang Laki-Laki | 6 | 7 | 12 | 11 | 71 | 8 | - | - | 122 |
| | Perempuan | 26 | 30 | 19 | 24 | 153 | 8 | - | - | 280 |
| 14 | IV Nagari Laki-Laki | 7 | 2 | 9 | 1 | 14 | - | - | - | 37 |
| | Bayang Perempuan Utara | 3 | 7 | 9 | 4 | 23 | 3 | - | - | 54 |
| 15 | Koto XI Laki-Laki | 12 | 11 | 15 | 11 | 62 | 7 | - | - | 139 |
| | Tarusan Perempuan | 34 | 40 | 40 | 22 | 131 | 32 | - | - | 325 |
| Jumlah/Total | | 387 | 578 | 397 | 360 | 1 676 | 402 | 2 | - | 4 287 |

KETERANGAN: Termasuk Guru pada Taman Kanak-Kanak, Sekolah Dasar, SMP, SMA/SMK

Sumber/Source: Badan Kepegawaian dan Pengembangan Sumber Daya Manusia Kabupaten Pesisir Selatan/Regional Civil Service and Human Resource Development Agency of Pesisir Selatan Regency

GOVERNMENT

Tabel 2.3.6 Jumlah Pegawai Negeri Sipil Di Lingkungan Unit Pelaksana Teknis Dinas (UPTD) Pendidikan Menurut Pendidikan dan Jenis Kelamin di Kabupaten Pesisir Selatan, 2017
Number of Civil Servant in Sub-District TOU by Education Level and Sex in Pesisir Selatan Regency , 2017

| UPTD Kecamatan/ Sub-District TOU | Perempuan/ Female | | | | | | |
|-------------------------------------|-------------------|----------|------------|------------|--------------|-----------|----------|
| | <=SD | SMP | SMA | DII/DIIII | DIV/S1 | S2 | S3 |
| (1) | (2) | (3) | (4) | (5) | (6) | (7) | (8) |
| 1 Silaut | - | - | 6 | 5 | 48 | 1 | - |
| 2 Lunang | - | - | 9 | 10 | 69 | - | - |
| 3 Basa Ampek Balai Tapar | 2 | - | 9 | 15 | 62 | 1 | - |
| 4 Ranah Ampek Hulu Tapa | - | - | 10 | 6 | 55 | 4 | - |
| 5 Pancung Soal | - | 1 | 5 | 19 | 86 | 3 | - |
| 6 Airpura | - | - | 8 | 11 | 75 | 2 | - |
| 7 Linggo Sari Baganti | - | - | 10 | 23 | 214 | 2 | - |
| 8 Ranah Pesisir | - | 1 | 9 | 39 | 206 | 2 | - |
| 9 Lengayang | - | - | 13 | 63 | 319 | 10 | - |
| 10 Sutera | - | - | 26 | 19 | 211 | 4 | - |
| 11 Batang kapas | - | - | 25 | 23 | 159 | 14 | - |
| 12 IV Jurai | 3 | 1 | 28 | 38 | 286 | 24 | - |
| 13 Bayang | - | 1 | 20 | 41 | 215 | 3 | - |
| 14 IV Nagari Bayang Utara | - | - | 3 | 6 | 45 | - | - |
| 15 Koto XI Tarusan | - | - | 12 | 31 | 275 | 7 | - |
| Jumlah/Total | 5 | 4 | 193 | 349 | 2 325 | 77 | - |

KETERANGAN: Termasuk Guru pada Taman Kanak-Kanak, Sekolah Dasar, SMP, SMA/SMK
 Sumber/Source: Badan Kepegawaian dan Pengembangan Sumber Daya Manusia Kabupaten Pesisir Selatan/Regional Civil Service and Human Resource Development Agency of Pesisir Selatan Regency

Lanjutan Tabel/*Continued Tabel 2.3.6*

| UPTD Kecamatan/ Sub-District TOU | Laki-laki/ <i>Male</i> | | | | | | | Total |
|-------------------------------------|------------------------|-----------|------------|------------|------------|-----------|----------|--------------|
| | <=SD | SMP | SMA | DII/DIII | DIV/S1 | S2 | S3 | |
| (1) | (9) | (10) | (11) | (12) | (13) | (14) | (15) | (16) |
| 1 Silaut | - | 2 | 9 | 14 | 47 | 5 | - | 137 |
| 2 Lunang | - | 1 | 4 | 12 | 34 | 7 | - | 146 |
| 3 Basa Ampek Balai Tapai | 1 | - | 2 | 3 | 17 | 2 | - | 114 |
| 4 Ranah Ampek Hulu Tapai | 1 | 1 | 3 | 3 | 28 | 1 | - | 112 |
| 5 Pancung Soal | - | 1 | 9 | 6 | 44 | 4 | - | 178 |
| 6 Airpura | 1 | 1 | 13 | 9 | 32 | 2 | - | 154 |
| 7 Linggo Sari Baganti | 4 | 3 | 10 | 12 | 75 | 10 | - | 363 |
| 8 Ranah Pesisir | 1 | - | 15 | 12 | 75 | 9 | - | 369 |
| 9 Lengayang | 3 | 6 | 24 | 16 | 108 | 6 | - | 568 |
| 10 Sutera | 2 | - | 3 | 7 | 77 | 8 | - | 357 |
| 11 Batang kapas | - | 3 | 10 | 14 | 52 | 8 | - | 308 |
| 12 IV Jurai | 2 | 7 | 20 | 19 | 76 | 20 | - | 524 |
| 13 Bayang | - | 1 | 9 | 18 | 90 | 4 | - | 402 |
| 14 IV Nagari Bayang Utara | - | 1 | 3 | 1 | 32 | - | - | 91 |
| 15 Koto XI Tarusan | - | 5 | 6 | 16 | 103 | 9 | - | 464 |
| Jumlah/Total | 15 | 32 | 140 | 162 | 890 | 95 | - | 4 287 |

KETERANGAN: Termasuk Guru pada Taman Kanak-Kanak, Sekolah Dasar, SMP, SMA/SMK

Sumber/Source: Badan Kepegawaian dan Pengembangan Sumber Daya Manusia Kabupaten Pesisir Selatan/*Regional Civil Service and Human Resource Development Agency of Pesisir Selatan Regency*

GOVERNMENT

Tabel 2.3.7 Jumlah Pegawai Negeri Sipil Di Lingkungan Satuan Kerja Perangkat Daerah (SKPD) Menurut Golongan dan Jenis Kelamin di Kabupaten Pesisir Selatan, 2017
Number of Civil Servant in Local Government Work Unit by Rank and Sex in Pesisir Selatan Regency, 2017

| Institusi/ Institution | | | Golongan/ Rank | | | | | | | | | |
|---------------------------|--|-----------|----------------|-----|-----|-----|-----|-----|-----|-----|-----|--|
| | | | I | | | | II | | | | | |
| | | | a | b | c | d | a | b | c | d | | |
| (1) | | | | (2) | (3) | (4) | (5) | (6) | (7) | (8) | (9) | |
| 1 | Sekretariat Daerah | Laki-Laki | - | - | - | - | 6 | 6 | 8 | 3 | | |
| | | Perempuan | - | - | - | - | - | 7 | 3 | 2 | | |
| 2 | Sekretariat DPRD | Laki-Laki | - | - | - | - | 1 | 4 | 7 | - | | |
| | | Perempuan | - | - | - | - | - | - | - | - | | |
| 3 | Inspektorat Daerah | Laki-Laki | - | - | - | - | - | - | 1 | - | | |
| | | Perempuan | - | - | - | - | - | - | - | - | 3 | |
| 4 | BAPPEDALITBANG | Laki-Laki | - | - | - | - | - | 1 | 1 | - | | |
| | | Perempuan | - | - | - | - | - | 1 | 4 | - | | |
| 5 | Badan Kepegawaian dan Pengembangan Sumber Daya Manusia | Laki-Laki | - | - | - | - | 3 | 1 | 2 | - | | |
| | | Perempuan | - | - | - | - | - | 1 | 1 | 2 | | |
| 6 | Badan Pengelolaan Keuangan Daerah | Laki-Laki | - | - | - | - | - | 3 | 4 | 2 | | |
| | | Perempuan | - | - | - | - | - | 3 | 1 | 1 | | |
| 7 | Badan Pendapatan | Laki-Laki | - | - | - | - | - | - | 2 | - | | |
| | | Perempuan | - | - | - | - | - | - | - | - | | |
| 8 | Badan Penanggulangan Bencana Daerah | Laki-Laki | - | - | - | - | - | 2 | 1 | 1 | | |
| | | Perempuan | - | - | - | - | - | 1 | 1 | - | | |
| 9 | Dinas Pemberdayaan Masyarakat dan Desa, Pengendalian Penduduk dan Keluarga | Laki-Laki | - | - | - | - | 2 | 3 | 6 | - | | |
| | | Perempuan | - | - | - | - | 3 | - | 3 | 3 | | |
| 10 | Dinas Pendidikan dan Kebudayaan | Laki-Laki | - | - | - | - | 1 | 2 | 5 | - | | |
| | | Perempuan | - | - | - | - | 2 | - | - | 5 | | |
| 11 | Dinas Kesehatan | Laki-Laki | - | - | - | - | - | 1 | 3 | 1 | | |
| | | Perempuan | - | - | - | - | 1 | - | 4 | 5 | | |
| 12 | Dinas Perhubungan | Laki-Laki | - | - | 1 | - | - | 5 | 16 | 3 | | |
| | | Perempuan | - | - | - | - | - | - | - | - | | |

Sumber/Source: Badan Kepegawaian dan Pengembangan Sumber Daya Manusia Kabupaten Pesisir Selatan/Regional Civil Service and Human Resource Development Agency of Pesisir Selatan Regency

Lanjutan Tabel/*Continued Tabel 2.3.7*

| Institusi/ <i>Institution</i> | | | Golongan/ <i>Rank</i> | | | | | | | | Jumlah <i>Total</i> |
|----------------------------------|--|-----------|-----------------------|------|------|------|------|------|------|------|------------------------|
| | | | III | | | | IV | | | | |
| | | | a | b | c | d | a | b | c | d | |
| (1) | | (10) | (11) | (12) | (13) | (14) | (15) | (16) | (17) | (18) | |
| 1 | Sekretariat Daerah | Laki-Laki | 10 | 19 | 6 | 11 | 7 | 8 | 3 | 1 | 88 |
| | | Perempuan | 8 | 13 | 5 | 8 | 1 | - | 1 | - | 48 |
| 2 | Sekretariat DPRD | Laki-Laki | 3 | 1 | 1 | 3 | 5 | - | 1 | - | 26 |
| | | Perempuan | - | 2 | 1 | 3 | - | - | - | - | 6 |
| 3 | Inspektorat Daerah | Laki-Laki | 3 | 10 | 1 | 6 | 3 | 6 | - | - | 30 |
| | | Perempuan | 1 | 5 | 3 | 4 | 1 | 3 | - | - | 20 |
| 4 | BAPPEDALITBANG | Laki-Laki | 1 | 1 | 5 | 5 | 3 | 3 | - | - | 20 |
| | | Perempuan | 1 | 4 | 4 | 4 | 2 | - | - | - | 20 |
| 5 | Badan Kepegawaian dan Pengembangan Sumber Daya Manusia | Laki-Laki | 4 | 5 | - | 2 | 2 | 1 | - | - | 20 |
| | | Perempuan | 7 | 7 | 4 | 2 | - | 1 | - | - | 25 |
| 6 | Badan Pengelolaan Keuangan Daerah | Laki-Laki | 2 | 1 | 1 | 1 | 2 | 1 | - | - | 17 |
| | | Perempuan | 1 | 9 | 4 | 3 | - | - | - | - | 22 |
| 7 | Badan Pendapatan | Laki-Laki | 1 | 3 | 2 | 2 | 3 | 2 | - | - | 15 |
| | | Perempuan | 3 | 2 | 3 | 1 | - | - | - | - | 9 |
| 8 | Badan Penanggulangan Bencana Daerah | Laki-Laki | 1 | 2 | 6 | 7 | 4 | 4 | - | - | 28 |
| | | Perempuan | - | 3 | 1 | 1 | - | - | - | - | 7 |
| 9 | Dinas Pemberdayaan Masyarakat dan Desa, Pengendalian Penduduk dan Keluarga Berencana | Laki-Laki | 5 | 3 | 3 | 14 | 3 | 2 | 1 | - | 42 |
| | | Perempuan | 2 | 6 | 6 | 25 | 2 | 1 | - | - | 51 |
| 10 | Dinas Pendidikan dan Kebudayaan | Laki-Laki | 3 | 6 | 4 | 8 | 16 | 8 | 1 | - | 54 |
| | | Perempuan | 5 | 18 | 9 | 5 | 6 | 4 | 1 | - | 55 |
| 11 | Dinas Kesehatan | Laki-Laki | 1 | 3 | 1 | 7 | 5 | - | 1 | - | 23 |
| | | Perempuan | 6 | 18 | 5 | 7 | 3 | - | - | - | 49 |
| 12 | Dinas Perhubungan | Laki-Laki | 3 | 3 | 3 | 3 | 1 | 3 | - | - | 41 |
| | | Perempuan | - | 2 | 2 | 1 | 1 | - | - | - | 6 |

Sumber/Source: Badan Kepegawaian dan Pengembangan Sumber Daya Manusia Kabupaten Pesisir Selatan/*Regional Civil Service and Human Resource Development Agency of Pesisir Selatan Regency*

GOVERNMENT

Lanjutan Tabel/Continued Tabel 2.3.7

| Institusi/ Institution | | | Golongan/ Rank | | | | | | | | |
|---------------------------|------------------------|-----------|----------------|-----|-----|-----|-----|-----|-----|-----|--|
| | | | I | | | | II | | | | |
| | | | a | b | c | d | a | b | c | d | |
| (1) | | | (2) | (3) | (4) | (5) | (6) | (7) | (8) | (9) | |
| 13 | Dinas Sosial | Laki-Laki | - | - | - | - | - | 1 | 3 | - | |
| | Pemberdayaan | | | | | | | | | | |
| | Perempuan dan | Perempuan | - | - | - | - | 1 | 1 | 1 | - | |
| | Perlindungan Anak | | | | | | | | | | |
| 14 | Dinas Kependudukan | Laki-Laki | - | - | - | - | 1 | - | 3 | - | |
| | dan Catatan Sipil | | | | | | | | | | |
| | | Perempuan | - | - | - | - | 1 | 1 | 2 | - | |
| 15 | Dinas Pekerjaan Umum | Laki-Laki | - | - | - | - | 1 | 4 | 10 | 2 | |
| | dan Penataan Ruang | | | | | | | | | | |
| | | Perempuan | - | - | - | - | - | - | - | 2 | |
| 16 | Dinas Pengelolaan | Laki-Laki | - | - | 2 | - | 6 | 8 | 23 | 1 | |
| | Sumber Daya Air | | | | | | | | | | |
| | | Perempuan | - | - | - | - | - | - | 3 | - | |
| 17 | Dinas Koperasi, UMKM, | Laki-Laki | - | - | - | - | - | 1 | 1 | 1 | |
| | Perdagangan dan | | | | | | | | | | |
| | Perindustrian | Perempuan | - | - | - | - | 3 | 2 | 1 | - | |
| 18 | Dinas Pangan | Laki-Laki | - | - | - | - | - | 1 | - | - | |
| | | | | | | | | | | | |
| | | Perempuan | - | - | - | - | - | 1 | 1 | - | |
| 19 | Dinas Perumahan | Laki-Laki | - | - | - | - | 1 | - | 1 | 1 | |
| | Rakyat, Kawasan | | | | | | | | | | |
| | Permukiman dan | Perempuan | - | - | - | - | - | 1 | - | 1 | |
| | Pertanahan | | | | | | | | | | |
| 20 | Dinas Tanaman | Laki-Laki | - | - | - | 2 | 8 | - | 5 | 5 | |
| | Pangan, Hortikultura | | | | | | | | | | |
| | dan Perkebunan | Perempuan | - | - | - | - | 2 | - | 4 | - | |
| 21 | Dinas Perikanan | Laki-Laki | - | - | - | - | 1 | 4 | 4 | - | |
| | | | | | | | | | | | |
| | | Perempuan | - | - | - | - | - | - | - | 2 | |
| 22 | Dinas Tenaga Kerja dan | Laki-Laki | - | - | - | - | - | 2 | - | - | |
| | Transmigrasi | | | | | | | | | | |
| | | Perempuan | - | - | - | - | 1 | - | - | - | |
| 23 | Dinas Pariwisata, | Laki-Laki | - | - | - | - | - | 1 | 3 | 1 | |
| | Pemuda dan Olahraga | | | | | | | | | | |
| | | Perempuan | - | - | - | - | - | 1 | 2 | - | |

Sumber/Source: Badan Kepegawaian dan Pengembangan Sumber Daya Manusia Kabupaten Pesisir Selatan/Regional Civil Service and Human Resource Development Agency of Pesisir Selatan Regency

Lanjutan Tabel/*Continued Tabel 2.3.7*

| Institusi/ <i>Institution</i> | | Golongan/ <i>Rank</i> | | | | | | | | Jumlah <i>Total</i> | |
|----------------------------------|--|-----------------------|------|------|------|------|------|------|------|------------------------|----|
| | | III | | | | IV | | | | | |
| | | a | b | c | d | a | b | c | d | | |
| (1) | (2) | (10) | (11) | (12) | (13) | (14) | (15) | (16) | (17) | (18) | |
| 13 | Dinas Sosial Pemberdayaan Perempuan dan Perlindungan Anak | Laki-Laki | 2 | 4 | 4 | 6 | 2 | 1 | - | - | 23 |
| | | Perempuan | - | 4 | 3 | 4 | 1 | - | 1 | - | 16 |
| 14 | Dinas Kependudukan dan Catatan Sipil | Laki-Laki | 1 | 2 | - | 3 | 1 | 2 | 1 | - | 14 |
| | | Perempuan | 2 | 1 | 1 | 2 | - | - | - | - | 10 |
| 15 | Dinas Pekerjaan Umum dan Penataan Ruang | Laki-Laki | 8 | 9 | 9 | 7 | 2 | 1 | - | - | 53 |
| | | Perempuan | 5 | 5 | 2 | - | - | - | - | - | 14 |
| 16 | Dinas Pengelolaan Sumber Daya Air | Laki-Laki | 9 | 14 | 4 | 2 | 4 | 1 | 1 | - | 75 |
| | | Perempuan | 1 | 2 | 1 | 1 | | | | | 8 |
| 17 | Dinas Koperasi, UMKM, Perdagangan dan Perindustrian | Laki-Laki | - | 3 | 3 | 6 | 2 | - | 1 | - | 18 |
| | | Perempuan | 5 | 6 | 6 | 1 | 1 | 1 | - | - | 26 |
| 18 | Dinas Pangan | Laki-Laki | - | 2 | 1 | 3 | - | 1 | - | - | 8 |
| | | Perempuan | 1 | 1 | 2 | 6 | - | - | - | - | 12 |
| 19 | Dinas Perumahan Rakyat, Kawasan Permukiman dan Pertanahan | Laki-Laki | 2 | 4 | 4 | 5 | - | 1 | 1 | - | 20 |
| | | Perempuan | 1 | - | 2 | 1 | - | - | - | - | 6 |
| 20 | Dinas Tanaman Pangan, Hortikultura dan Perkebunan | Laki-Laki | 11 | 11 | 10 | 22 | 8 | 1 | - | - | 83 |
| | | Perempuan | 12 | 9 | 11 | 7 | 3 | 2 | - | - | 50 |
| 21 | Dinas Perikanan | Laki-Laki | - | 1 | 4 | 5 | 1 | - | 1 | - | 21 |
| | | Perempuan | 1 | - | 1 | 4 | 1 | 1 | - | - | 10 |
| 22 | Dinas Tenaga Kerja dan Transmigrasi | Laki-Laki | - | 1 | 2 | 5 | 2 | 2 | - | - | 14 |
| | | Perempuan | 1 | 2 | 1 | - | - | - | - | - | 5 |
| 23 | Dinas Pariwisata, Pemuda dan Olahraga | Laki-Laki | 2 | 1 | 2 | 5 | 2 | 1 | 2 | - | 20 |
| | | Perempuan | 3 | 4 | - | 5 | - | - | - | - | 15 |

Sumber/*Source*: Badan Kepegawaian dan Pengembangan Sumber Daya Manusia Kabupaten Pesisir Selatan/*Regional Civil Service and Human Resource Development Agency of Pesisir Selatan Regency*

GOVERNMENT

Lanjutan Tabel/Continued Tabel 2.3.7

| Institusi/ <i>Institution</i> | | | Golongan/ <i>Rank</i> | | | | | | | |
|----------------------------------|--|-----------|-----------------------|-----|-----|-----|-----|-----|-----|-----|
| | | | I | | | | II | | | |
| | | | a | b | c | d | a | b | c | d |
| (1) | | | (2) | (3) | (4) | (5) | (6) | (7) | (8) | (9) |
| 24 | Dinas Peternakan dan Kesehatan Hewan | Laki-Laki | - | - | - | - | - | 2 | 3 | - |
| | | Perempuan | - | - | - | - | - | - | 1 | - |
| 25 | Dinas Lingkungan Hidup | Laki-Laki | - | - | - | - | - | 1 | 1 | - |
| | | Perempuan | - | - | - | - | - | - | - | 1 |
| 26 | Dinas Kearsipan dan Perpustakaan | Laki-Laki | - | - | - | - | - | 1 | - | - |
| | | Perempuan | - | - | - | - | - | 3 | - | - |
| 27 | Dinas Penanaman Modal Pelayanan dan Perizinan Terpadu Satu Pintu | Laki-Laki | - | - | - | - | - | - | - | 1 |
| | | Perempuan | - | - | - | - | - | - | 1 | - |
| 28 | Dinas Komunikasi dan Informatika | Laki-Laki | - | - | - | - | - | - | 1 | 1 |
| | | Perempuan | - | - | - | - | - | 1 | 1 | - |
| 29 | Dinas Satuan Polisi Pamong Praja dan Pemadam Kebakaran | Laki-Laki | - | - | - | - | 4 | 3 | 17 | 1 |
| | | Perempuan | - | - | - | - | - | - | - | - |
| 30 | RSUD M Zein Painan | Laki-Laki | - | - | 2 | - | 4 | - | 5 | 5 |
| | | Perempuan | - | 2 | - | 1 | 1 | 4 | 19 | 13 |
| 31 | Rumah Sakit Pratama Tapan | Laki-Laki | - | - | - | - | - | - | 1 | - |
| | | Perempuan | - | - | - | - | 2 | - | - | 4 |
| Jumlah/ <i>Total</i> | | | - | 2 | 5 | 3 | 56 | 85 | 190 | 73 |

Sumber/*Source*: Badan Kepegawaian dan Pengembangan Sumber Daya Manusia Kabupaten Pesisir Selatan/*Regional Civil Service and Human Resource Development Agency of Pesisir Selatan Regency*

Lanjutan Tabel/*Continued Tabel 2.3.7*

| Institusi/ <i>Institution</i> | | Golongan/ <i>Rank</i> | | | | | | | | Jumlah <i>Total</i> | |
|----------------------------------|--|-----------------------|------|------|------|------|------|------|------|------------------------|-------|
| | | III | | | | IV | | | | | |
| | | a | b | c | d | a | b | c | d | | |
| (1) | | (10) | (11) | (12) | (13) | (14) | (15) | (16) | (17) | (18) | |
| 24 | Dinas Peternakan dan Kesehatan Hewan | Laki-Laki | 1 | 4 | 9 | 4 | 2 | - | - | - | 25 |
| | | Perempuan | 2 | 2 | 4 | 3 | 2 | - | 1 | - | 15 |
| 25 | Dinas Lingkungan Hidup | Laki-Laki | 2 | 1 | 2 | 1 | - | 1 | - | - | 9 |
| | | Perempuan | - | 2 | 4 | 2 | 1 | - | 1 | - | 11 |
| 26 | Dinas Kearsipan dan Perpustakaan | Laki-Laki | - | 2 | 1 | 3 | 2 | - | 1 | - | 10 |
| | | Perempuan | 1 | 1 | 2 | 6 | - | 1 | - | - | 14 |
| 27 | Dinas Penanaman Modal Pelayanan dan Perizinan Terpadu Satu Pintu | Laki-Laki | 1 | - | 1 | 4 | 3 | 2 | - | - | 12 |
| | | Perempuan | 1 | - | 4 | 3 | 1 | - | - | - | 10 |
| 28 | Dinas Komunikasi dan Informatika | Laki-Laki | - | 2 | 2 | 3 | 1 | 2 | - | - | 12 |
| | | Perempuan | - | 2 | 2 | - | - | - | - | - | 6 |
| 29 | Dinas Satuan Polisi Pamong Praja dan Pemadam Kebakaran | Laki-Laki | 2 | 7 | 1 | 10 | 1 | 2 | - | - | 48 |
| | | Perempuan | - | 1 | - | - | - | - | - | - | 1 |
| 30 | RSUD M Zein Painan | Laki-Laki | 8 | 7 | 4 | 17 | 4 | 3 | 2 | - | 61 |
| | | Perempuan | 72 | 36 | 49 | 47 | 8 | 2 | 2 | - | 256 |
| 31 | Rumah Sakit Pratama Tapan | Laki-Laki | 1 | - | 1 | - | 1 | - | - | - | 4 |
| | | Perempuan | 2 | 2 | 2 | - | - | - | - | - | 12 |
| Jumlah/ <i>Total</i> | | | 231 | 301 | 241 | 336 | 126 | 75 | 24 | 1 | 1 749 |

Sumber/*Source*: Badan Kepegawaian dan Pengembangan Sumber Daya Manusia Kabupaten Pesisir Selatan/*Regional Civil Service and Human Resource Development Agency of Pesisir Selatan Regency*

GOVERNMENT

Tabel 2.3.8 Jumlah Pegawai Negeri Sipil Di Lingkungan Satuan Kerja Perangkat Daerah (SKPD) Menurut Pendidikan dan Jenis Kelamin di Kabupaten Pesisir Selatan, 2017
Number of Civil Servant in Local Government Work Unit by Education Level and Sex in Pesisir Selatan Regency, 2017

| | Institusi/ Institution | Perempuan/ Female | | | | | | |
|-----|--|-------------------|-----|-----|----------|--------|-----|-----|
| | | <=SD | SMP | SMA | DII/DIII | DIV/S1 | S2 | S3 |
| (1) | | (2) | (3) | (4) | (5) | (6) | (7) | (8) |
| 1 | Sekretariat Daerah | - | - | 22 | - | 23 | 3 | - |
| 2 | Sekretariat DPRD | - | - | - | - | 4 | 2 | - |
| 3 | Inspektorat Daerah | - | - | 2 | 2 | 12 | 4 | - |
| 4 | BAPPEDALITBANG | - | - | 5 | - | 9 | 6 | - |
| 5 | Badan Kepegawaian dan Pengembangan Sumber Daya Manusia | - | - | 5 | 5 | 11 | 4 | - |
| 6 | Badan Pengelolaan Keuangan Daerah | - | - | 4 | 2 | 12 | 4 | - |
| 7 | Badan Pendapatan | - | - | - | - | 8 | 1 | - |
| 8 | Badan Penanggulangan Bencana Daerah | - | - | 4 | - | 3 | - | - |
| 9 | Dinas Pemberdayaan Masyarakat dan Desa, Pengendalian Penduduk dan Keluarga Berencana | - | - | 25 | 10 | 15 | 1 | - |
| 10 | Dinas Pendidikan dan Kebudayaan | - | - | 7 | 4 | 40 | 4 | - |
| 11 | Dinas Kesehatan | - | - | 8 | 17 | 20 | 4 | - |
| 12 | Dinas Perhubungan | - | - | 1 | - | 4 | 1 | - |
| 13 | Dinas Sosial Pemberdayaan | - | - | 2 | 1 | 10 | 3 | - |
| 14 | Dinas Kependudukan dan Catatan Sipil | - | - | 3 | - | 5 | 2 | - |
| 15 | Dinas Pekerjaan Umum dan Penataan Ruang | - | - | 2 | - | 12 | - | - |
| 16 | Dinas Pengelolaan Sumber Daya Air | - | - | 3 | - | 5 | - | - |

Sumber/Source: Badan Kepegawaian dan Pengembangan Sumber Daya Manusia Kabupaten Pesisir Selatan/Regional Civil Service and Human Resource Development Agency of Pesisir Selatan Regency

Lanjutan Tabel/*Continued Tabel 2.3.8*

| Institusi/ <i>Institution</i> | Laki-laki/ <i>Male</i> | | | | | | | Total |
|--|------------------------|------|------|----------|--------|------|------|-------|
| | <=SD | SMP | SMA | DII/DIII | DIV/S1 | S2 | S3 | |
| (1) | (9) | (10) | (11) | (12) | (13) | (14) | (15) | (16) |
| 1 Sekretariat Daerah | - | 4 | 20 | 2 | 54 | 8 | - | 136 |
| 2 Sekretariat DPRD | - | - | 6 | - | 16 | 4 | - | 32 |
| 3 Inspektorat Daerah | - | - | 2 | - | 24 | 4 | - | 50 |
| 4 BAPPEDALITBANG | - | - | 2 | - | 10 | 8 | - | 40 |
| 5 Badan Kepegawaian dan Pengembangan Sumber Daya Manusia | - | - | 6 | 1 | 10 | 3 | - | 45 |
| 6 Badan Pengelolaan Keuangan Daerah | - | - | 7 | 2 | 5 | 3 | - | 39 |
| 7 Badan Pendapatan | - | - | 1 | 2 | 6 | 6 | - | 24 |
| 8 Badan Penanggulangan Bencana Daerah | - | - | 4 | - | 19 | 5 | - | 35 |
| 9 Dinas Pemberdayaan Masyarakat dan Desa, Pengendalian Penduduk dan Keluarga Berencana | - | 1 | 16 | 1 | 20 | 4 | - | 93 |
| 10 Dinas Pendidikan dan Kebudayaan | - | - | 10 | 1 | 20 | 23 | - | 109 |
| 11 Dinas Kesehatan | - | - | 5 | 2 | 6 | 10 | - | 72 |
| 12 Dinas Perhubungan | 1 | - | 25 | 3 | 8 | 4 | - | 47 |
| 13 Dinas Sosial Pemberdayaan Perempuan | - | - | 4 | - | 17 | 2 | - | 39 |
| 14 Dinas Kependudukan dan Catatan Sipil | - | - | 2 | 1 | 5 | 6 | - | 24 |
| 15 Dinas Pekerjaan Umum dan Penataan Ruang | - | - | 21 | 3 | 25 | 4 | - | 67 |
| 16 Dinas Pengelolaan Sumber Daya Air | 2 | 8 | 38 | 3 | 21 | 3 | - | 83 |

Sumber/Source: Badan Kepegawaian dan Pengembangan Sumber Daya Manusia Kabupaten Pesisir Selatan/*Regional Civil Service and Human Resource Development Agency of Pesisir Selatan Regency*

GOVERNMENT

Lanjutan Tabel/Continued Tabel 2.3.8

| | Institusi/ <i>Institution</i> | Perempuan/ <i>Female</i> | | | | | | |
|---------------------|--|--------------------------|----------|------------|------------|------------|-----------|----------|
| | | <=SD | SMP | SMA | DII/DIII | DIV/S1 | S2 | S3 |
| (1) | | (2) | (3) | (4) | (5) | (6) | (7) | (8) |
| 17 | Dinas Koperasi, UMKM, Perdagangan dan Perindustrian | - | - | 6 | 2 | 17 | 1 | - |
| 18 | Dinas Pangan | - | - | 5 | - | 4 | 3 | - |
| 19 | Dinas Perumahan Rakyat, Kawasan Permukiman dan | - | - | 2 | - | 3 | 1 | - |
| 20 | Dinas Tanaman Pangan, Hortikultura dan Perkebunan | - | - | 12 | 13 | 24 | 1 | - |
| 21 | Dinas Perikanan | - | - | - | 2 | 6 | 2 | - |
| 22 | Dinas Tenaga Kerja dan Transmigrasi | - | - | 3 | - | 1 | 1 | - |
| 23 | Dinas Pariwisata, Pemuda dan Olahraga | - | - | 4 | 3 | 7 | 1 | - |
| 24 | Dinas Peternakan dan Kesehatan Hewan | - | - | 1 | - | 11 | 3 | - |
| 25 | Dinas Lingkungan Hidup | - | - | - | 1 | 7 | 3 | - |
| 26 | Dinas Kearsipan dan Perpustakaan | - | - | 4 | 3 | 7 | - | - |
| 27 | Dinas Penanaman Modal Pelayanan dan Perizinan Terpadu Satu Pintu | - | - | 1 | - | 7 | 2 | - |
| 28 | Dinas Komunikasi dan Informatika | - | - | 3 | - | 3 | - | - |
| 29 | Dinas Satuan Polisi Pamong Praja dan | - | - | - | - | - | 1 | - |
| 30 | RSUD M Zein Painan | 1 | 2 | 22 | 163 | 58 | 10 | - |
| 31 | Rumah Sakit Pratama Tapan | - | - | 4 | 4 | 4 | - | - |
| Jumlah/Total | | 1 | 2 | 160 | 232 | 352 | 68 | 0 |

Sumber/Source: Badan Kepegawaian dan Pengembangan Sumber Daya Manusia Kabupaten Pesisir Selatan/Regional Civil Service and Human Resource Development Agency of Pesisir Selatan Regency

Lanjutan Tabel/*Continued Tabel 2.3.8*

| Institusi/ <i>Institution</i> | Laki-laki/ <i>Male</i> | | | | | | | Total |
|---|------------------------|-----------|------------|-----------|------------|------------|----------|--------------|
| | <=SD | SMP | SMA | DII/DIII | DIV/S1 | S2 | S3 | |
| (1) | (9) | (10) | (11) | (12) | (13) | (14) | (15) | (16) |
| 17 Dinas Koperasi, UMKM, Perdagangan dan Perindustrian | - | - | 4 | 1 | 11 | 2 | - | 44 |
| 18 Dinas Pangan | - | - | 2 | - | 5 | 1 | - | 20 |
| 19 Dinas Perumahan Rakyat, Kawasan Permukiman dan Pertanahan | - | - | 3 | - | 14 | 3 | - | 26 |
| 20 Dinas Tanaman Pangan, Hortikultura dan Perkebunan | - | 1 | 24 | 22 | 32 | 3 | 1 | 133 |
| 21 Dinas Perikanan | - | - | 9 | - | 11 | 1 | - | 31 |
| 22 Dinas Tenaga Kerja dan Transmigrasi | - | - | 2 | - | 9 | 3 | - | 19 |
| 23 Dinas Pariwisata, Pemuda dan Olahraga | - | - | 5 | 2 | 7 | 6 | - | 35 |
| 24 Dinas Peternakan dan Kesehatan Hewan | - | - | 10 | 2 | 12 | 1 | - | 40 |
| 25 Dinas Lingkungan Hidup | - | - | 2 | - | 6 | 1 | - | 20 |
| 26 Dinas Kearsipan dan Perpustakaan | - | - | 3 | - | 5 | 2 | - | 24 |
| 27 Dinas Penanaman Modal Pelayanan dan Perizinan Terpadu Satu Pintu | - | - | 1 | 1 | 7 | 3 | - | 22 |
| 28 Dinas Komunikasi dan Informatika | - | - | 1 | 1 | 6 | 4 | - | 18 |
| 29 Dinas Satuan Polisi Pamong Praja dan | - | - | 27 | - | 18 | 3 | - | 49 |
| 30 RSUD M Zein Painan | - | 2 | 9 | 19 | 16 | 15 | - | 317 |
| 31 Rumah Sakit Pratama Tapan | - | - | - | 1 | 3 | - | - | 16 |
| Jumlah/Total | 3 | 16 | 271 | 70 | 428 | 145 | 1 | 1 749 |

Sumber/Source: Badan Kepegawaian dan Pengembangan Sumber Daya Manusia Kabupaten Pesisir Selatan/Regional Civil Service and Human Resource Development Agency of Pesisir Selatan Regency

GOVERNMENT

Tabel 2.3.9 Jumlah Pegawai Negeri Sipil Di Lingkungan Instansi Vertikal Menurut Golongan dan Jenis Kelamin di Kabupaten Pesisir Selatan, 2017
Number of Civil Servant in Vertical Agencies by Rank and Sex in Pesisir Selatan Regency, 2017

| Instansi Vertikal Vertical Agencies | | | Golongan/ Rank | | | | | | | |
|--|---------------------------|-----------|----------------|-----|-----|-----|-----|-----|-----|-----|
| | | | I | | | | II | | | |
| | | | a | b | c | d | a | b | c | d |
| (1) | (2) | (3) | (4) | (5) | (6) | (7) | (8) | (9) | | |
| 1 | Badan Pusat Statistik | Laki-Laki | - | - | - | - | 2 | - | - | 1 |
| | | Perempuan | - | - | - | - | - | - | - | 2 |
| 2 | Kejaksaan Negeri | Laki-Laki | - | - | - | - | - | 1 | - | 1 |
| | | Perempuan | - | - | - | - | - | 1 | - | 3 |
| 3 | Kementerian Agama | Laki-Laki | 1 | - | 4 | - | 17 | 11 | 13 | 2 |
| | | Perempuan | - | - | 2 | - | 18 | 20 | 25 | 6 |
| 4 | Badan Pertanahan Nasional | Laki-Laki | - | - | - | - | - | - | - | 1 |
| | | Perempuan | - | - | - | - | 1 | - | - | 1 |
| 5 | Pengadilan Agama | Laki-Laki | - | - | - | 1 | - | - | - | - |
| | | Perempuan | - | - | - | - | - | - | - | - |
| 6 | Pengadilan Negeri | Laki-Laki | - | - | - | - | - | - | - | - |
| | | Perempuan | - | - | - | - | - | - | 1 | - |
| 7 | Kepolisian Resort | Laki-Laki | - | - | - | 1 | 45 | 8 | 102 | 259 |
| | | Perempuan | - | - | - | - | 18 | - | 10 | 4 |
| 8 | Kodim | Laki-Laki | - | 1 | 3 | 44 | 97 | 23 | 20 | 30 |
| | | Perempuan | - | - | - | - | - | - | - | 1 |
| 9 | Lapas Painan | Laki-Laki | - | - | - | - | 6 | 6 | 1 | - |
| | | Perempuan | - | - | - | - | 1 | - | - | 1 |
| 10 | Komisi Pemilihan Umum | Laki-Laki | - | - | - | - | - | - | 1 | - |
| | | Perempuan | - | - | - | - | - | 1 | - | - |
| 11 | KPPN | Laki-Laki | - | - | - | - | 1 | - | 3 | 3 |
| | | Perempuan | - | - | - | - | - | - | 2 | - |
| Jumlah/Total | | | 1 | 1 | 9 | 46 | 206 | 71 | 178 | 315 |

Sumber/Source: Masing-Masing Instansi Vertikal/Each Vertical Agency in Pesisir Selatan Regency

Lanjutan Tabel/*Continued Tabel 2.3.9*

| Instansi Vertikal <i>Vertical Agencies</i> | | Golongan/ <i>Rank</i> | | | | | | | | Jumlah <i>Total</i> |
|---|-----------|-----------------------|------------|------------|------------|------------|----------|----------|----------|------------------------|
| | | III | | | | IV | | | | |
| | | a | b | c | d | a | b | c | d | |
| (1) | | (10) | (11) | (12) | (13) | (14) | (15) | (16) | (17) | (18) |
| 1 Badan Pusat Statistik | Laki-Laki | 1 | 3 | 3 | 3 | - | - | - | - | 13 |
| | Perempuan | 3 | 1 | 1 | 2 | - | - | - | - | 9 |
| 2 Kejaksaan Negeri | Laki-Laki | 4 | 2 | 4 | 1 | 1 | - | - | - | 14 |
| | Perempuan | 3 | 5 | 1 | - | 1 | - | - | - | 14 |
| 3 Kementerian Agama | Laki-Laki | 38 | 63 | 55 | 60 | 44 | 2 | - | - | 310 |
| | Perempuan | 60 | 113 | 78 | 78 | 66 | - | - | - | 466 |
| 4 Badan Pertanahan Nasional | Laki-Laki | 2 | 4 | 2 | 4 | - | 1 | - | - | 14 |
| | Perempuan | - | 2 | - | 1 | - | - | - | - | 5 |
| 5 Pengadilan Agama | Laki-Laki | - | 1 | 4 | 4 | 1 | 2 | - | - | 13 |
| | Perempuan | 1 | 1 | 2 | - | - | 1 | ... | ... | 5 |
| 6 Pengadilan Negeri | Laki-Laki | - | 5 | 2 | 3 | 1 | - | - | - | 11 |
| | Perempuan | - | 4 | 1 | 4 | - | - | - | - | 10 |
| 7 Kepolisian Resort | Laki-Laki | 38 | 12 | 13 | 4 | 1 | - | - | - | 483 |
| | Perempuan | - | 5 | - | - | - | - | - | - | 37 |
| 8 Kodim | Laki-Laki | 2 | - | 11 | - | - | 1 | - | - | 232 |
| | Perempuan | - | - | - | - | - | - | - | - | 1 |
| 9 Lapas Painan | Laki-Laki | 2 | 2 | 3 | 5 | - | - | - | - | 25 |
| | Perempuan | 2 | 1 | - | - | - | - | - | - | 5 |
| 10 Komisi Pemilihan Umum | Laki-Laki | - | 3 | 2 | 1 | 1 | - | - | - | 8 |
| | Perempuan | - | 1 | 1 | 1 | - | - | - | - | 4 |
| 10 KPPN | Laki-Laki | - | - | 1 | 3 | - | - | - | - | 11 |
| | Perempuan | - | 3 | 1 | 1 | - | - | - | - | 7 |
| Jumlah/Total | | 156 | 231 | 185 | 175 | 116 | 7 | - | - | 1 697 |

Sumber/Source: Masing-Masing Instansi Vertikal/Each Vertical Agency in Pesisir Selatan Regency

GOVERNMENT

Tabel 2.3.10 Jumlah Pegawai Negeri Sipil Di Lingkungan Instansi Vertikal Menurut Tingkat Pendidikan dan Jenis Kelamin di Kabupaten Pesisir Selatan, 2017
Number of Civil Servant in Vertical Agencies by Education Level and Sex in Pesisir Selatan Regency , 2017

| Instansi Vertikal <i>Vertical Agencies</i> | Perempuan / <i>Female</i> | | | | | | |
|---|---------------------------|-----|-----|----------|--------|-----|-----|
| | <=SD | SMP | SMA | DII/DIII | DIV/S1 | S2 | S3 |
| (1) | (2) | (3) | (4) | (5) | (6) | (7) | (8) |
| 1 Badan Pusat Statistik | - | - | 1 | 1 | 6 | 1 | - |
| 2 Kejaksaan Negeri | - | - | 6 | - | 7 | 1 | - |
| 3 Kementerian Agama | - | 1 | 50 | 46 | 361 | 8 | - |
| 4 Badan Pertanahan Nasional | - | - | 3 | 1 | 1 | - | - |
| 5 Pengadilan Agama | - | - | - | - | 5 | - | - |
| 6 Pengadilan Negeri | - | - | - | 1 | 9 | - | - |
| 7 Kepolisian Resort | - | - | - | 29 | 2 | 6 | - |
| 8 Kodim | - | - | 1 | - | - | - | - |
| 9 Lapas Painan | - | - | 2 | 1 | 2 | - | - |
| 10 Komisi Pemilihan Umum | - | - | 2 | - | 1 | 1 | - |
| 11 KPPN | - | - | 3 | 3 | 1 | - | - |
| Jumlah/Total | - | 1 | 68 | 82 | 395 | 17 | - |

Sumber/Source: Masing-Masing Instansi Vertikal/Each Vertical Agency in Pesisir Selatan Regency

Lanjutan Tabel/*Continued Tabel 2.3.10*

| Instansi Vertikal <i>Vertical Agencies</i> | Laki-laki / <i>Male</i> | | | | | | | Total |
|---|-------------------------|-----------|------------|------------|------------|-----------|----------|--------------|
| | <=SD | SMP | SMA | DII/DIII | DIV/S1 | S2 | S3 | |
| (1) | (9) | (10) | (11) | (12) | (13) | (14) | (15) | (16) |
| 1 Badan Pusat Statistik | 1 | - | 5 | - | 7 | - | - | 22 |
| 2 Kejaksaan Negeri | - | - | 3 | 1 | 10 | - | - | 28 |
| 3 Kementerian Agama | 1 | 4 | 49 | 18 | 216 | 22 | - | 776 |
| 4 Badan Pertanahan Nasional | - | - | 6 | - | 7 | 1 | - | 19 |
| 5 Pengadilan Agama | - | 1 | - | - | 10 | 2 | - | 18 |
| 6 Pengadilan Negeri | - | - | 3 | - | 6 | 2 | - | 21 |
| 7 Kepolisian Resort | - | - | - | 375 | 100 | 8 | ... | 520 |
| 8 Kodim | 1 | 35 | 195 | - | 1 | - | - | 233 |
| 9 Lapas Painan | - | - | 14 | - | 11 | - | - | 30 |
| 10 Komisi Pemilihan Umum | - | - | - | 1 | 6 | 1 | - | 12 |
| 11 KPPN | - | 2 | 1 | 5 | 3 | - | - | 18 |
| Jumlah/Total | 3 | 42 | 276 | 400 | 377 | 36 | - | 1 697 |

Sumber/Source: Masing-Masing Instansi Vertikal/*Each Vertical Agency in Pesisir Selatan Regency*

GOVERNMENT

2.4 PERATURAN DAERAH/ REGULATION

Tabel 2.4.1 Jumlah Produk Hukum Daerah Menurut Sifat dan Perangkat Daerah/ Number of Local Regulation by Kind and Agency, 2017

| Perangkat Daerah | Sifat | | | | Jumlah/ Total |
|--|---------------------|---------------------|--|---------------------|------------------|
| | Pengaturan | | Peraturan Bersama Kepala Daerah | Penetapan | |
| | Peraturan Daerah | Peraturan Bupati | | Keputusan Bupati | |
| (1) | (2) | (3) | (4) | (5) | (6) |
| 1 Sekretariat Daerah | 1 | 15 | - | 90 | 106 |
| 2 Sekretariat DPRD | 1 | 1 | - | 17 | 19 |
| 3 Inspektorat Daerah | - | 2 | - | 8 | 10 |
| 4 Badan Perencanaan Daerah, Penelitian dan | - | 5 | - | 35 | 40 |
| 5 Badan Pengelolaan Keuangan Daerah | 3 | 10 | - | 162 | 175 |
| 6 Badan Kepegawaian dan Pengembangan Sumber Daya Manusia | - | 1 | - | 6 | 7 |
| 7 Badan Pendapatan | - | - | - | 15 | 15 |
| 8 Badan Penanggulangan Bencana Daerah | - | - | - | 7 | 7 |
| 9 Dinas Pendidikan dan Kebudayaan | - | 1 | - | 10 | 11 |
| 10 Dinas Kesehatan | - | 4 | - | 9 | 13 |
| 11 Dinas Pemberdayaan Masyarakat dan Desa, Pengendalian Penduduk dan Keluarga Berencana | - | 7 | - | 83 | 90 |
| 12 Dinas Penanaman Modal Pelayanan dan Perizinan Terpadu Satu Pintu | - | 2 | - | 5 | 7 |
| 13 Dinas Sosial, Pemberdayaan Perempuan dan Perlindungan Anak | 1 | 1 | - | 12 | 14 |
| 14 Dinas Tanaman Pangan, Hortikultura dan Perkebunan | - | - | - | 3 | 3 |
| 15 Dinas Kependudukan dan Catatan Sipil | 1 | 2 | - | 4 | 7 |

Sumber/Source:Bagian Hukum Sekretariat Daerah Kabupaten Pesisir Selatan/ Legal Section Regional Government of Pesisir Selatan.

Lanjutan Tabel/*Continued Tabel 2.4.1*

| Perangkat Daerah | Sifat | | | | Jumlah/ Total |
|--|------------------|------------------|---------------------------------|------------------|------------------|
| | Pengaturan | | | Penetapan | |
| | Peraturan Daerah | Peraturan Bupati | Peraturan Bersama Kepala Daerah | Keputusan Bupati | |
| (1) | (2) | (3) | (4) | (5) | (6) |
| 16 Dinas Pariwisata, Pemuda dan Olahraga | - | - | - | 13 | 13 |
| 17 Dinas Perikanan | - | - | - | 4 | 4 |
| 18 Dinas Pekerjaan Umum dan Penataan Ruang | - | - | - | 5 | 5 |
| 19 Dinas Perhubungan | - | - | - | 5 | 5 |
| 20 Dinas Koperasi, UMKM, Perdagangan dan Perindustrian | - | 1 | - | 1 | 2 |
| 21 Dinas Perumahan Rakyat, Kawasan Permukiman dan Pertanahan | - | 1 | - | 12 | 13 |
| 22 Dinas Pengelolaan Sumber Daya Air | 1 | - | - | 3 | 4 |
| 23 Dinas Peternakan dan Kesehatan Hewan | - | - | - | 1 | 1 |
| 24 Dinas Komunikasi dan Informatika | 1 | 1 | - | 6 | 8 |
| 25 Satuan Polisi Pamong Praja dan Pemadam Kebakaran | - | - | - | 6 | 6 |
| 26 Dinas Pangan | - | - | - | 19 | 19 |
| 27 Dinas Lingkungan Hidup | - | 2 | - | 15 | 17 |
| 28 Dinas Kearsipan dan Perpustakaan | - | - | - | 2 | 2 |
| 29 Dinas Tenaga Kerja dan Transmigrasi | - | - | - | 3 | 3 |
| 30 RSUD M. Zain Painan | - | - | - | 2 | 2 |
| 31 RSUD Pratama Tapan | - | - | - | - | - |
| 32 PDAM | - | - | - | 4 | 4 |
| Jumlah 2017 | 11 | 59 | 4 | 572 | 638 |
| <i>Total</i> | | | | | |

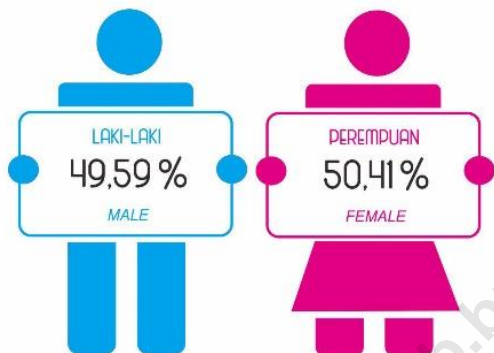
Sumber/Source: Bagian Hukum Sekretariat Daerah Kabupaten Pesisir Selatan/ *Legal Section Regional Government of Pesisir Selatan.*

PENDUDUK DAN KETENAGAKERJAAN

Population and Employment

BAB
CHAPTER

3



Jumlah Penduduk Kabupaten Pesisir Selatan, 2017

Population of Pesisir Selatan Regency, 2017

457.285 jiwa

Tingkat Kepadatan Penduduk Kabupaten Pesisir Selatan, 2017

Population Density of Pesisir Selatan Regency, 2017

Kecamatan dengan kepadatan penduduk tertinggi

Subdistricts with the densest population

Kec. Bayang

475

Jiwa per Km²
people

Kecamatan dengan kepadatan penduduk terendah

Subdistricts with lowest density population

Kec. IV Nagari Bayang Utara

29

Jiwa per Km²
people

PENJELASAN TEKNIS

1. Sumber utama data kependudukan adalah sensus penduduk yang dilaksanakan setiap sepuluh tahun sekali. Sensus penduduk telah dilaksanakan sebanyak enam kali sejak Indonesia merdeka, yaitu tahun 1961, 1971, 1980, 1990, 2000, dan 2010.

Di dalam sensus penduduk, pencacahan dilakukan terhadap seluruh penduduk yang berdomisili di wilayah teritorial Indonesia termasuk warga negara asing kecuali anggota korps diplomatik negara sahabat beserta keluarganya.

Metode pengumpulan data dalam sensus dilakukan dengan wawancara antara petugas sensus dengan responden dan juga melalui *e-census*. Pencatatan penduduk menggunakan konsep *usual residence*, yaitu konsep di mana penduduk biasa bertempat tinggal. Bagi penduduk yang bertempat tinggal tetap dicacah di mana mereka biasa tinggal, sedangkan untuk penduduk yang tidak bertempat tinggal tetap dicacah di tempat di mana mereka ditemukan petugas sensus pada malam 'Hari

TECHNICAL NOTES

1. *The main source of demographic data is population census, which is conducted every ten years. Population Census has been conducted six times since Indonesia's independence: 1961, 1971, 1980, 1990, 2000, and 2010.*

The population census enumerates all residents who domicile in the entire territory of Indonesia including foreign citizens except the diplomatic corps members and their families. The method of data collection in a population census involves interviewing respondents and conducting e-census. Enumeration of the population uses the concept of "usual residence", which is the concept of "places where people usually live". De jure was applied to the permanent residents, while de facto was applied to non-permanent residents. The permanent residents were enumerated in place where they normally live, the non-permanent residents were enumerated where they were found by the

POPULATION AND EMPLOYMENT

Sensus'. Termasuk penduduk yang tidak bertempat tinggal tetap adalah tuna wisma, awak kapal berbendera Indonesia, penghuni perahu/rumah apung, masyarakat terpencil/terasing, dan pengungsi. Bagi mereka yang mempunyai tempat tinggal tetap dan sedang bepergian ke luar wilayah lebih dari enam bulan, tidak dicacah di tempat tinggalnya, tetapi dicacah di tempat tujuannya. Untuk tahun yang tidak dilaksanakan sensus penduduk, data kependudukan diperoleh dari hasil proyeksi penduduk. Proyeksi penduduk merupakan suatu perhitungan ilmiah yang didasarkan pada asumsi dari komponen-komponen perubahan penduduk, yaitu kelahiran, kematian, dan migrasi. Proyeksi penduduk Indonesia 2010–2035 menggunakan data dasar penduduk hasil SP2010.

2. **Penduduk Indonesia** adalah semua orang yang berdomisili di wilayah teritorial Indonesia selama 6 bulan atau lebih dan atau mereka yang berdomisili kurang dari 6 bulan tetapi bertujuan menetap.

enumerators, on the night of 'Census Date'. The non permanent residents include homeless people, ship crew, boat people, remote area community, and internally displaced persons. Those who had permanent residence and had been travelling away from their home for six months or more were not enumerated in their permanent place, but in the place where they were during the census.

For the periods where the population census is not conducted, population projection is done to estimate population during those years. The population projection is an estimate based on the demographic components, such as birth, death, and migration. Indonesia's 2010–2035 population projection used the 2010 Population Census as the base population.

2. **The population of Indonesia** are all residents of the entire territory of Indonesia who have stayed for six months or longer, and those who intended to stay more than six months even though their length of stay is less than six months.

3. **Laju pertumbuhan penduduk** adalah angka yang menunjukkan persentase pertambahan penduduk dalam jangka waktu tertentu.
 4. **Kepadatan penduduk** adalah rasio banyaknya penduduk per kilometer persegi.
 5. **Rasio jenis kelamin** adalah perbandingan antara penduduk laki-laki dan penduduk perempuan pada suatu wilayah dan waktu tertentu. Biasanya dinyatakan dengan banyaknya penduduk laki-laki untuk 100 penduduk perempuan.
 6. **Distribusi penduduk** adalah pola persebaran penduduk di suatu wilayah, baik berdasarkan batas-batas geografis maupun berdasarkan batas-batas administrasi pemerintahan.
 7. **Komposisi penduduk** adalah pola persebaran penduduk menurut karakteristiknya, contoh: penduduk menurut kelompok umur, penduduk menurut jenis kelamin
 8. **Rumah tangga** adalah seseorang atau sekelompok orang yang mendiami sebagian atau seluruh bangunan fisik/sensus dan biasanya tinggal bersama serta pengelolaan makan dari satu dapur. Yang dimaksud makan dari satu dapur adalah jika pengurusan kebutuhan
3. ***The growth rate of population** is the number that show percentage of population growth within a specified period.*
 4. ***Population density** is ratio of population per square kilometer.*
 5. ***Sex ratio** is the ratio of males population to females population in a given area and time, usually expressed as the number of males for every 100 females.*
 6. ***Population distribution** is the pattern of population distribution in an area, either by geographic boundaries or by government administrative boundaries.*
 7. ***Population compotition** is the pattern of population distribution by its characteristics, example: population by age group, population by sex*
 8. ***Household** is an individual or group of people living in a physical/census building unit or part of it and usually commit on a common provision for food and other essentials of living. Common provision for food means one organising daily needs for all of household members.*

POPULATION AND EMPLOYMENT

sehari-harinya dikelola bersama-sama menjadi satu.

9. **Anggota rumah tangga** adalah semua orang yang biasanya bertempat tinggal di suatu rumah tangga, baik yang berada di rumah pada waktu pencacahan maupun yang sementara tidak ada.
 10. **Rata-rata anggota rumah tangga** adalah angka yang menunjukkan rata-rata jumlah anggota rumah tangga per rumah tangga.
 11. **Penduduk usia kerja** adalah penduduk yang berumur 15 tahun ke atas.
 12. **Angkatan kerja** adalah penduduk usia kerja (15 tahun ke atas) yang bekerja, punya pekerjaan namun sementara tidak bekerja, dan pengangguran.
 13. **Bekerja** adalah kegiatan ekonomi yang dilakukan oleh seseorang dengan maksud memperoleh atau membantu memperoleh pendapatan atau keuntungan dan lamanya bekerja paling sedikit 1 jam secara terus menerus dalam seminggu yang lalu (termasuk pekerja keluarga tanpa upah yang membantu dalam suatu usaha/kegiatan ekonomi).
 14. **Jumlah jam kerja seluruhnya** adalah jumlah jam kerja yang digunakan untuk bekerja (tidak
9. **Household member** are those who usually lives in a household regardless of their location at the time of enumeration.
 10. **Average household size** is the average number of household members per household.
 11. **Working age population** is persons of 15 years and over.
 12. **Labor force or economically active** are persons of 15 years and over, who in the previous week were working, temporarily absent from work but having jobs, and unemployment.
 13. **Working** is economic activity conducted by a person and intended to earn income by doing work or helping to do work at least one hour continuously during the reference week (including unpaid family worker/s for any economic activity).
 14. **Total working hours** is the total hours spent by an employee to perform all jobs (excluding the

termasuk jam kerja istirahat resmi dan jam kerja yang digunakan untuk hal-hal di luar pekerjaan).

time used for other activities which are not classified as work).

15. **Lapangan usaha** adalah bidang kegiatan dari pekerjaan/tempat bekerja di mana seseorang bekerja. Klasifikasi lapangan usaha mengikuti Klasifikasi Baku Lapangan Usaha Indonesia (KBLI) dalam 1 digit.
 16. **Status pekerjaan** adalah kedudukan seseorang dalam unit usaha/kegiatan dalam melakukan pekerjaan.
 17. **Berusaha sendiri tanpa dibantu orang lain** adalah bekerja atau berusaha dengan menanggung risiko secara ekonomis, yaitu dengan tidak kembalinya ongkos produksi yang telah dikeluarkan dalam rangka usahanya tersebut, serta tidak menggunakan pekerja dibayar maupun pekerja tak dibayar, termasuk yang sifat pekerjaannya memerlukan teknologi atau keahlian khusus.
 18. **Berusaha dibantu buruh tidak tetap/buruh tidak dibayar** adalah bekerja atau berusaha atas risiko sendiri, dan menggunakan buruh/pekerja tak dibayar dan atau buruh/pekerja tidak tetap.
 19. **Berusaha dibantu buruh tetap/buruh dibayar** adalah
15. **Industry** is field of a person's activity or establishment. The classification of industries follows the Indonesia Standard Industrial Classification (KBLI) in one digit.
 16. **Employment status** is the status of a person at his place of work or establishment where he was employed.
 17. **Own-account worker** is a person who works at his own risk without assisted by paid per mount worker or unpaid worker include technical job or skill job.
 18. **Employer assisted by temporary workers/unpaid worker** is a person who works at his own risk and assisted by temporary worker/unpaid worker.
 19. **Employer assisted by permanent workers/paid workers** is a person

POPULATION AND EMPLOYMENT

berusaha atas risiko sendiri dan mempekerjakan paling sedikit satu orang buruh/pekerja tetap yang dibayar.

20. **Buruh/karyawan/pegawai** adalah seseorang yang bekerja pada orang lain atau instansi/kantor/perusahaan secara tetap dengan menerima upah/gaji baik berupa uang maupun barang. Buruh yang tidak mempunyai majikan tetap, tidak digolongkan sebagai buruh/karyawan, tetapi sebagai pekerja bebas. Seseorang dianggap memiliki majikan tetap jika memiliki 1 (satu) majikan (orang/rumah tangga) yang sama dalam sebulan terakhir, khusus pada sektor bangunan batasannya tiga bulan. Apabila majikannya instansi/lembaga, boleh lebih dari satu.

21. **Pekerja bebas** adalah seseorang yang bekerja pada orang lain/majikan/institusi yang tidak tetap (lebih dari 1 majikan dalam sebulan terakhir) di usaha pertanian baik berupa usaha rumah tangga maupun bukan usaha rumah tangga, ataupun di nonpertanian atas dasar balas jasa dengan menerima upah atau imbalan baik berupa uang maupun barang, dan baik dengan sistem

who does his business at her/his own risk at least one assisted by paid permanent worker.

20. **Employee** is a person who work permanently for other people or institution/office/ company and gains some money/cash or goods as wage/salary. Labor who have no permanent employer is not categorized as a laborer/worker/employee but casual worker. A laborers in general is considered to have a permanent employer if he has the same employer during the past month, particularly for building construction sector is 3 months. If the employer is an institution, more than 1 (one) employer is allowed.

21. **Casual employee** is a person who does not work permanently for other people/employer/institution (more than 1 employer during the last 1 month) in agricultural sector, either home industry or not home industry, or in non-agricultural sector based on remuneration paid with money or goods, and based on daily or contact payment system.

pembayaran harian maupun borongan

22. **Pekerja tak dibayar** adalah seseorang yang bekerja membantu usaha untuk memperoleh penghasilan/keuntungan yang dilakukan oleh salah seorang anggota rumah tangga atau bukan anggota rumah tangga tanpa mendapat upah/gaji baik berupa uang maupun barang.

22. **Unpaid worker** is a person who intended to work without pay either with money or good, in an establishment run by other members of the family, relative or neighbour.

<https://pessselkab.bps.go.id>

POPULATION AND EMPLOYMENT

ULASAN

Pengetahuan mengenai penduduk merupakan dasar utama dalam melakukan kegiatan pembangunan baik perencanaan maupun evaluasi. Pada tahun 2017, penduduk Kabupaten Pesisir Selatan mencapai 457.285 jiwa, naik sejumlah 3.643 jiwa dari tahun sebelumnya. Dengan demikian kepadatannya pun bertambah dari 78,93 jiwa/km² menjadi 79,53 jiwa/km².

Kecamatan terbanyak jumlah penduduknya adalah Kec. Lengayang dengan 52.592 jiwa. Adapun kecamatan yang kepadatan penduduknya tertinggi adalah kecamatan Bayang yaitu 474,59 jiwa/km².

Kecamatan yang paling kecil jumlah penduduknya (7.277 jiwa) dan sekaligus paling rendah kepadatannya (29,02 jiwa/km²) adalah Kecamatan IV Nagari Bayang Utara.

Menurut survei yang dilakukan BPS, 60,22 persen dari penduduk Kab. Pesisir Selatan berumur 15 tahun keatas yang merupakan angkatan kerja adalah bekerja atau sementara tidak bekerja tetapi sebenarnya mempunyai pekerjaan.

Sementara sebesar 35,96 persen dari penduduk Kabupaten Pesisir Selatan berumur 15 tahun keatas

DESCRIPTION

Information about population is the mainstream of development planning and evaluation. In 2017, population in Pesisir Selatan Regency has reached 457,285 people or increased 3,643 people from previous year. Thus the density increasing from 78.93 to 79.53 lives per square kilometer.

The most populated sub-district was Lengayang sub-district recorded as 52,592. While the most density was Bayang sub-district recorded 474.59 lives per square kilometer.

IV Nagari Bayang Utara is sub-district that has the most out number populated (7,277 people) also the lowest density area (29.02 lives per square kilometer).

According to survey which conducted by BPS, recorded about 60.22 percent of population age 15 and over is employee or temporarily unemployed.

Meanwhile the proportion of population age 15 and over whose not economically active are 35.96 percent

KEPENDUDUKAN DAN KETENAGAKERJAAN

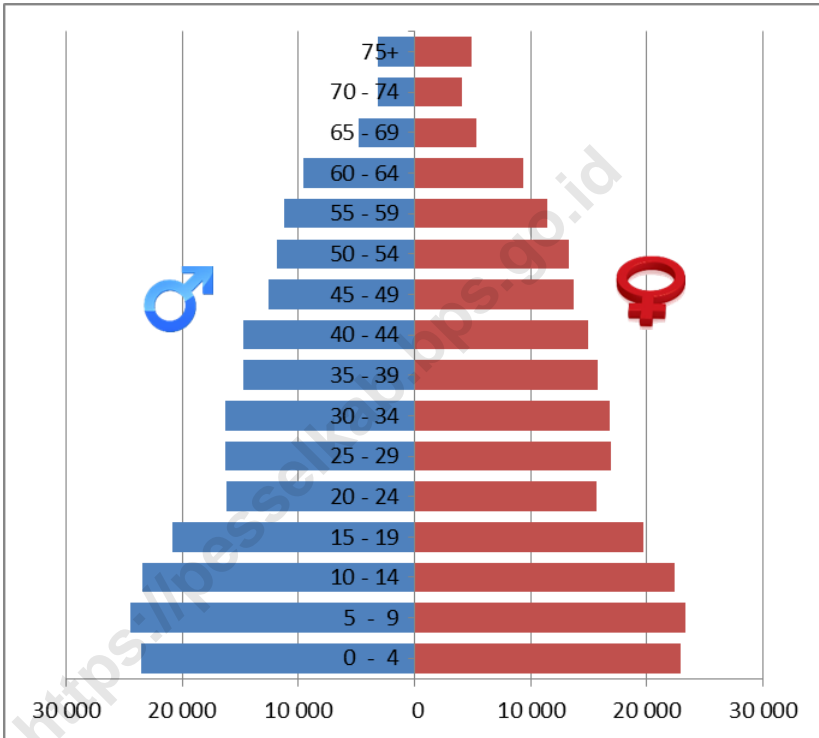
adalah bukan angkatan kerja, termasuk didalamnya adalah orang yang bersekolah sebesar 10,23 persen, dan lain-lain sebesar 25,73 persen.

includes includes attending school (10.23 percent) and other activities (25.73 percent).

<https://pessselkab.bps.go.id>

POPULATION AND EMPLOYMENT

Gambar 3 Piramida Penduduk Menurut Kelompok Umur dan Jenis Kelamin Kabupaten Pesisir Selatan, 2017
Picture **Pyramid Population by Sex and Age Group in Pesisir Selatan Regency, 2017**



3.1 KEPENDUDUKAN/*POPULATION*

Tabel 3.1.1 Jumlah Nagari, Rumah Tangga dan Penduduk Menurut Kecamatan di Kabupaten Pesisir Selatan, 2017*
Table **Number of Village, Household and Population by Sub-District in Pesisir Selatan Regency, 2017***

| <i>Kecamatan / Sub-District</i> | <i>Nagari/ Village</i> | <i>Rumahtangga/ Households (Ruta)</i> | <i>Penduduk/ Population (Jiwa)</i> | |
|-------------------------------------|----------------------------|---|--|---------|
| (1) | (2) | (3) | (4) | |
| 1 Silaut | 10 | 3 479 | 15 093 | |
| 2 Lunang | 10 | 4 962 | 21 530 | |
| 3 Basa Ampek Balai Tapan | 10 | 3 179 | 13 793 | |
| 4 Ranah Ampek Hulu Tapan | 10 | 3 494 | 15 159 | |
| 5 Pancung Soal | 10 | 6 107 | 26 495 | |
| 6 Airpura | 10 | 3 692 | 16 019 | |
| 7 Linggo Sari Baganti | 16 | 10 413 | 45 180 | |
| 8 Ranah Pesisir | 10 | 6 986 | 30 313 | |
| 9 Lengayang | 9 | 12 121 | 52 592 | |
| 10 Sutera | 12 | 11 643 | 50 516 | |
| 11 Batang kapas | 9 | 7 255 | 31 480 | |
| 12 IV Jurai | 20 | 10 718 | 46 502 | |
| 13 Bayang | 17 | 8 477 | 36 781 | |
| 14 IV Nagari Bayang Utara | 6 | 1 677 | 7 277 | |
| 15 Koto XI Tarusan | 23 | 11 191 | 48 555 | |
| Jumlah/ Total | | | | |
| | 2017 | 182 | 105 394 | 457 285 |
| | 2016 | 182 | 104 596 | 453 822 |
| | 2015 | 182 | 103 217 | 450 186 |
| | 2014 | 182 | 102 367 | 446 479 |
| | 2013 | 182 | 94 986 | 442 681 |

Sumber/Source: Proyeksi Penduduk Indonesia 2010–2035/Indonesia Population Projection 2010–2035

POPULATION AND EMPLOYMENT

Tabel 3.1.2 Jumlah Nagari, Penduduk dan Kepadatan Penduduk Menurut Kecamatan di Kabupaten Pesisir Selatan, 2017*
Table **Number of Village, Population and Density Population by Sub-District in Pesisir Selatan Regency, 2017***

| | Kecamatan / Sub-District | Nagari Village | Penduduk Population | Luas Daerah Area Km ² | Kepadatan Penduduk/ Population Density | | |
|----|-----------------------------|-------------------|------------------------|---|--|---------------------|-------|
| | | | | | per Nag per Village | Per Km ² | |
| | (1) | (2) | (3) | (4) | (5) | (6) | |
| 1 | Silaut | 10 | 15 093 | 365,50 | 1 509,30 | 41,29 | |
| 2 | Lunang | 10 | 21 530 | 564,00 | 2 153,00 | 38,17 | |
| 3 | Basa Ampek Balai Tapan | 10 | 13 793 | 365,28 | 1 379,30 | 37,76 | |
| 4 | Ranah Ampek Hulu Tapan | 10 | 15 159 | 312,22 | 1 515,90 | 48,55 | |
| 5 | Pancung Soal | 10 | 26 495 | 426,10 | 2 649,50 | 62,18 | |
| 6 | Airpura | 10 | 16 019 | 314,00 | 1 601,90 | 51,02 | |
| 7 | Linggo Sari Baganti | 16 | 45 180 | 315,41 | 2 823,75 | 143,24 | |
| 8 | Ranah Pesisir | 10 | 30 313 | 564,39 | 3 031,30 | 53,71 | |
| 9 | Lengayang | 9 | 52 592 | 590,60 | 5 843,56 | 89,05 | |
| 10 | Sutera | 12 | 50 516 | 445,65 | 4 209,67 | 113,35 | |
| 11 | Batang kapas | 9 | 31 480 | 359,07 | 3 497,78 | 87,67 | |
| 12 | IV Jurai | 20 | 46 502 | 373,80 | 2 325,10 | 124,40 | |
| 13 | Bayang | 17 | 36 781 | 77,50 | 2 163,59 | 474,59 | |
| 14 | IV Nagari Bayang Utara | 6 | 7 277 | 250,74 | 1 212,83 | 29,02 | |
| 15 | Koto XI Tarusan | 23 | 48 555 | 425,63 | 2 111,09 | 114,08 | |
| | Jumlah/ Total | 2017 | 182 | 457 285 | 5 749,89 | 2 512,55 | 79,53 |
| | | 2016 | 182 | 453 822 | 5 749,89 | 2 493,53 | 78,93 |
| | | 2015 | 182 | 450 186 | 5 749,89 | 2 473,55 | 78,29 |
| | | 2014 | 182 | 446 479 | 5 749,89 | 2 453,18 | 77,65 |
| | | 2013 | 182 | 442 681 | 5 749,89 | 2 432,31 | 76,99 |

Sumber/Source: Proyeksi Penduduk Indonesia 2010–2035/Indonesia Population Projection 2010–2035

KEPENDUDUKAN DAN KETENAGAKERJAAN

Tabel 3.1.3 Jumlah Rumah Tangga, Penduduk, Seks Ratio dan Rata-Rata Anggota Rumah Tangga Menurut Kecamatan di Kabupaten Pesisir Selatan, 2017*
Number of Households, Population, Sex Ratio and Average Person House by Sub-District in Pesisir Selatan Regency, 2017*

| Kecamatan / Sub-District | Rumah tangga/ Households | Penduduk/Population | | Seks Rasio/ Sex Ratio | Rata - rata Ang Rmtg/ Average | |
|-----------------------------|--------------------------------|---------------------|--------------------------|--------------------------------|--|------|
| | | Laki-laki/ Male | Perempu an/ Female | | | |
| (1) | (2) | (3) | (4) | (5) | (6) | |
| 1 Silaut | 3 479 | 7 886 | 7 207 | 109,42 | 4,34 | |
| 2 Lunang | 4 962 | 10 975 | 10 555 | 103,98 | 4,34 | |
| 3 Basa Ampek Balai Tapan | 3 179 | 6 849 | 6 944 | 98,63 | 4,34 | |
| 4 Ranah Ampek Hulu Tapan | 3 494 | 7 583 | 7 576 | 100,09 | 4,34 | |
| 5 Pancung Soal | 6 107 | 13 436 | 13 059 | 102,89 | 4,34 | |
| 6 Airpura | 3 692 | 8 073 | 7 946 | 101,60 | 4,34 | |
| 7 Linggo Sari Baganti | 10 413 | 22 581 | 22 599 | 99,92 | 4,34 | |
| 8 Ranah Pesisir | 6 986 | 14 745 | 15 568 | 94,71 | 4,34 | |
| 9 Lengayang | 12 121 | 25 722 | 26 870 | 95,73 | 4,34 | |
| 10 Sutera | 11 643 | 25 204 | 25 312 | 99,57 | 4,34 | |
| 11 Batang kapas | 7 255 | 15 471 | 16 009 | 96,64 | 4,34 | |
| 12 IV Jurai | 10 718 | 23 022 | 23 480 | 98,05 | 4,34 | |
| 13 Bayang | 8 477 | 17 683 | 19 098 | 92,59 | 4,34 | |
| 14 IV Nagari Bayang Utara | 1 677 | 3 475 | 3 802 | 91,40 | 4,34 | |
| 15 Koto XI Tarusan | 11 191 | 24 078 | 24 477 | 98,37 | 4,34 | |
| Jumlah/ Total | 2017 | 105 394 | 226 783 | 230 502 | 98,39 | 4,34 |
| | 2016 | 104 596 | 225 040 | 228 782 | 98,36 | 4,34 |
| | 2015 | 103 217 | 223 093 | 227 093 | 98,24 | 4,36 |
| | 2014 | 102 367 | 221 095 | 225 384 | 98,10 | 4,36 |
| | 2013 | 94 986 | 219 125 | 223 556 | 98,02 | 4,66 |

Sumber/Source: Proyeksi Penduduk Indonesia 2010–2035/Indonesia Population Projection 2010–2035

POPULATION AND EMPLOYMENT

Tabel 3.1.4 Jumlah Penduduk dan Rasio Jenis Kelamin Menurut Kelompok Umur di Kabupaten Pesisir Selatan, 2017*
Table Population and Sex Ratio by Age Group in Pesisir Selatan Regency, 2017*

| Kelompok Umur / Age Group | Laki-Laki / Male | Perempuan / Female | Jumlah / Total | Rasio Jenis Kelamin/ Sex Ratio | |
|------------------------------|---------------------|-----------------------|-------------------|--------------------------------------|-------|
| (1) | (2) | (3) | (4) | (5) | |
| 0 - 4 | 23 524 | 22 906 | 46 430 | 102,70 | |
| 5 - 9 | 24 433 | 23 295 | 47 728 | 104,89 | |
| 10 - 14 | 23 473 | 22 417 | 45 890 | 104,71 | |
| 15 - 19 | 20 829 | 19 655 | 40 484 | 105,97 | |
| 20 - 24 | 16 143 | 15 631 | 31 774 | 103,28 | |
| 25 - 29 | 16 246 | 16 863 | 33 109 | 96,34 | |
| 30 - 34 | 16 266 | 16 811 | 33 077 | 96,76 | |
| 35 - 39 | 14 795 | 15 759 | 30 554 | 93,88 | |
| 40 - 44 | 14 727 | 14 987 | 29 714 | 98,27 | |
| 45 - 49 | 12 555 | 13 733 | 26 288 | 91,42 | |
| 50 - 54 | 11 860 | 13 295 | 25 155 | 89,21 | |
| 55 - 59 | 11 247 | 11 467 | 22 714 | 98,08 | |
| 60 - 64 | 9 538 | 9 378 | 18 916 | 101,71 | |
| 65 - 69 | 4 858 | 5 300 | 10 158 | 91,66 | |
| 70 - 74 | 3 177 | 4 083 | 7 260 | 77,81 | |
| 75+ | 3 112 | 4 922 | 8 034 | 63,23 | |
| Jumlah / Total | 2017 | 226 783 | 230 502 | 457 285 | 98,39 |
| | 2016 | 225 040 | 228 782 | 453 822 | 98,36 |
| | 2015 | 223 093 | 227 093 | 450 186 | 98,24 |
| | 2014 | 221 095 | 225 384 | 446 479 | 98,10 |
| | 2013 | 219 125 | 223 556 | 442 681 | 98,02 |

Sumber/Source: Proyeksi Penduduk Indonesia 2010–2035/Indonesia Population Projection 2010–2035

KEPENDUDUKAN DAN KETENAGAKERJAAN

Tabel 3.1.5 Jumlah Penduduk Menurut Kelompok Umur dan Kecamatan di Kabupaten Pesisir Selatan, 2017*
Table *Population by Age Group and Sub-District in Pesisir Selatan Regency, 2017**

| <i>Kecamatan / Sub-District</i> | <i>Kelompok Umur / Age Group</i> | | | | | |
|-------------------------------------|----------------------------------|--------|---------|---------|---------|--------|
| | 0 - 4 | 5 - 9 | 10 - 14 | 15 - 19 | 20 - 24 | |
| (1) | (2) | (3) | (4) | (5) | (6) | |
| 1 Silaut | 1 674 | 1 305 | 1 274 | 1 918 | 1 407 | |
| 2 Lunang | 2 408 | 2 018 | 1 852 | 2 159 | 1 773 | |
| 3 Basa Ampek Balai Tap | 1 565 | 1 327 | 1 328 | 1 253 | 1 006 | |
| 4 Ranah Ampek Hulu Tap | 1 699 | 1 508 | 1 483 | 1 366 | 1 096 | |
| 5 Pancung Soal | 3 163 | 2 804 | 2 567 | 2 705 | 2 215 | |
| 6 Airpura | 1 855 | 1 822 | 1 587 | 1 454 | 1 169 | |
| 7 Linggo Sari Baganti | 4 688 | 4 696 | 4 381 | 4 162 | 3 242 | |
| 8 Ranah Pesisir | 2 744 | 3 018 | 3 037 | 2 393 | 1 842 | |
| 9 Lengayang | 4 859 | 5 513 | 5 315 | 4 224 | 3 237 | |
| 10 Sutera | 5 443 | 5 707 | 5 042 | 4 929 | 3 939 | |
| 11 Batang kapas | 3 125 | 3 558 | 3 164 | 2 304 | 1 992 | |
| 12 IV Jurai | 4 554 | 4 330 | 4 911 | 3 990 | 3 284 | |
| 13 Bayang | 3 305 | 3 903 | 3 895 | 2 876 | 2 155 | |
| 14 IV Nagari Bayang Utara | 664 | 719 | 723 | 534 | 413 | |
| 15 Koto XI Tarusan | 4 684 | 5 500 | 5 331 | 4 217 | 3 004 | |
| <i>Jumlah / Total</i> | | | | | | |
| | 2017 | 46 430 | 47 728 | 45 890 | 40 484 | 31 774 |
| | 2016 | 46 870 | 47 562 | 45 554 | 40 431 | 31 539 |
| | 2015 | 47 310 | 47 250 | 45 210 | 40 340 | 31 380 |
| | 2014 | 47 667 | 46 845 | 45 000 | 40 050 | 31 457 |
| | 2013 | 47 736 | 46 492 | 44 964 | 39 719 | 31 638 |

Sumber/Source: Proyeksi Penduduk Indonesia 2010–2035/Indonesia Population Projection 2010–2035

POPULATION AND EMPLOYMENT

Lanjutan Tabel/Continued Tabel 3.1.5

| | Kecamatan / Sub-District | Kelompok Umur / Age Group | | | | |
|----|-----------------------------|---------------------------|---------|---------|---------|---------|
| | | 25 - 29 | 30 - 34 | 35 - 39 | 40 - 44 | 45 - 49 |
| | (1) | (7) | (8) | (9) | (10) | (11) |
| 1 | Silaut | 1 257 | 1 186 | 1 058 | 977 | 816 |
| 2 | Lunang | 1 876 | 1 838 | 1 515 | 1 319 | 1 279 |
| 3 | Basa Ampek Balai Tap | 1 079 | 1 129 | 987 | 869 | 861 |
| 4 | Ranah Ampek Hulu Ta | 1 125 | 1 276 | 975 | 882 | 958 |
| 5 | Pancung Soal | 2 199 | 1 975 | 1 546 | 1 464 | 1 616 |
| 6 | Airpura | 1 095 | 1 238 | 1 089 | 1 038 | 986 |
| 7 | Linggo Sari Baganti | 3 448 | 3 383 | 3 045 | 3 058 | 2 656 |
| 8 | Ranah Pesisir | 2 008 | 2 089 | 2 243 | 2 170 | 1 622 |
| 9 | Lengayang | 3 588 | 3 716 | 3 711 | 3 725 | 2 889 |
| 10 | Sutera | 3 776 | 3 813 | 3 029 | 2 953 | 3 178 |
| 11 | Batang kapas | 2 222 | 2 187 | 1 987 | 1 988 | 1 843 |
| 12 | IV Jurai | 3 463 | 3 383 | 3 440 | 3 312 | 2 465 |
| 13 | Bayang | 2 316 | 2 293 | 2 460 | 2 435 | 1 962 |
| 14 | IV Nagari Bayang Utara | 450 | 455 | 465 | 537 | 420 |
| 15 | Koto XI Tarusan | 3 207 | 3 116 | 3 004 | 2 987 | 2 737 |
| | Jumlah / Total | | | | | |
| | 2017 | 33 109 | 33 077 | 30 554 | 29 714 | 26 288 |
| | 2016 | 33 245 | 32 806 | 30 563 | 29 348 | 25 853 |
| | 2015 | 33 396 | 32 463 | 30 613 | 28 912 | 25 446 |
| | 2014 | 33 346 | 32 257 | 30 538 | 28 532 | 25 116 |
| | 2013 | 33 061 | 32 145 | 30 476 | 28 096 | 24 832 |

Sumber/Source: Proyeksi Penduduk Indonesia 2010–2035/Indonesia Population Projection 2010–2035

KEPENDUDUKAN DAN KETENAGAKERJAAN

Lanjutan Tabel/Continued Tabel 3.1.5

| | <i>Kecamatan / Sub-District</i> | <i>Kelompok Umur / Age Group</i> | | | | <i>Jumlah/ Total</i> | |
|----|-------------------------------------|----------------------------------|---------|--------|--------|--------------------------|---------|
| | | 50 - 54 | 55 - 59 | 60 + | TT | | |
| | (1) | (12) | (13) | (14) | (15) | (16) | |
| 1 | Silaut | 671 | 543 | 1 007 | - | 15 093 | |
| 2 | Lunang | 895 | 841 | 1 757 | - | 21 530 | |
| 3 | Basa Ampek Balai Tapa | 676 | 571 | 1 142 | - | 13 793 | |
| 4 | Ranah Ampek Hulu Tap | 716 | 644 | 1 431 | - | 15 159 | |
| 5 | Pancung Soal | 1 222 | 1 085 | 1 934 | - | 26 495 | |
| 6 | Airpura | 814 | 650 | 1 222 | - | 16 019 | |
| 7 | Linggo Sari Baganti | 2 412 | 2 098 | 3 911 | - | 45 180 | |
| 8 | Ranah Pesisir | 1 877 | 1 795 | 3 475 | - | 30 313 | |
| 9 | Lengayang | 3 255 | 2 837 | 5 723 | - | 52 592 | |
| 10 | Sutera | 2 501 | 2 089 | 4 117 | - | 50 516 | |
| 11 | Batang kapas | 1 815 | 1 770 | 3 525 | - | 31 480 | |
| 12 | IV Jurai | 2 595 | 2 385 | 4 390 | - | 46 502 | |
| 13 | Bayang | 2 407 | 2 248 | 4 526 | - | 36 781 | |
| 14 | IV Nagari Bayang Utara | 489 | 455 | 953 | - | 7 277 | |
| 15 | Koto XI Tarusan | 2 810 | 2 703 | 5 255 | - | 48 555 | |
| | <i>Jumlah / Total</i> | | | | | | |
| | | 2017 | 25 155 | 22 714 | 44 368 | - | 457 285 |
| | | 2016 | 24 921 | 22 385 | 42 745 | - | 453 822 |
| | | 2015 | 24 736 | 21 868 | 41 262 | - | 450 186 |
| | | 2014 | 24 498 | 21 326 | 39 847 | - | 446 479 |
| | | 2013 | 24 312 | 20 620 | 38 590 | - | 442 681 |

Sumber/Source: Proyeksi Penduduk Indonesia 2010–2035/Indonesia Population Projection 2010–2035

POPULATION AND EMPLOYMENT

Tabel 3.1.6 Jumlah Keluarga dan Jumlah Penduduk Berdasarkan Pencatatan Administrasi Menurut Kecamatan, 2017
Number of Families and Population by Administrative Record by Village , 2017

| | Kecamatan / Sub-District | Jumlah Keluarga/ Number of Families | Jumlah Penduduk/ Population |
|----|-----------------------------|--|--------------------------------|
| | (1) | (2) | (3) |
| 1 | Silaut | 4 752 | 14 070 |
| 2 | Lunang | 6 458 | 21 025 |
| 3 | Basa Ampek Balai Tapan | 5 363 | 15 898 |
| 4 | Ranah Ampek Hulu Tapar | 4 310 | 14 672 |
| 5 | Pancung Soal | 6 977 | 25 497 |
| 6 | Airpura | 5 033 | 17 056 |
| 7 | Linggo Sari Baganti | 14 948 | 49 744 |
| 8 | Ranah Pesisir | 10 665 | 34 221 |
| 9 | Lengayang | 19 912 | 62 447 |
| 10 | Sutera | 17 459 | 55 319 |
| 11 | Batang kapas | 12 585 | 36 743 |
| 12 | IV Jurai | 15 953 | 50 285 |
| 13 | Bayang | 12 914 | 42 766 |
| 14 | IV Nagari Bayang Utara | 2 790 | 8 736 |
| 15 | Koto XI Tarusan | 16 160 | 52 721 |
| | Jumlah / Total | 156 279 | 501 200 |

Sumber/Source: Dinas Kependudukan dan Catatan Sipil Kabupaten Pesisir Selatan/ Civil Registry Office of Pesisir Selatan Regency

3.2 KETENAGAKERJAAN/*EMPLOYMENT*

Tabel 3.2.1 Jumlah Penduduk Berumur 15 Tahun Keatas Menurut Jenis Kegiatan Utama di Kabupaten Pesisir Selatan, 2013*-2017**
Table Population Aged 15 Years and Over by Type of Activity in Pesisir Selatan Regency, 2013-2017***

| Kegiatan Utama / <i>Activities</i> | Jumlah Penduduk / <i>Population</i> | | | | |
|---|-------------------------------------|---------|---------|---------|---------|
| | 2013*) | 2014**) | 2015**) | 2016**) | 2017**) |
| (1) | (2) | (3) | (4) | (4) | (4) |
| 1 ANGKATAN KERJA / <i>Economically Active</i> | 173 096 | 185 773 | 176 530 | - | 203 837 |
| Bekerja / <i>Working</i> | 153 999 | 167 977 | 155 894 | - | 191 709 |
| Pengangguran / <i>Unemployed</i> | 19 097 | 17 796 | 20 636 | - | 12 128 |
| 2 BUKAN AKT. KERJA / <i>Not Economically Active</i> | 130 761 | 121 625 | 134 578 | - | 114 498 |
| Sekolah / <i>School</i> | 32 358 | 33 041 | 30 477 | - | 32 577 |
| Lainnya / <i>Others</i> | 98 403 | 88 584 | 104 101 | - | 81 921 |
| Jumlah | 303 857 | 307 398 | 311 108 | - | 318 335 |
| Tingkat Pengangguran Terbuka (TPT) <i>Unemployment Rate (%)</i> | 11,03 | 9,58 | 11,69 | - | 5,95 |
| % Angkatan Kerja Terhadap Penduduk Usia Kerja (TPAK) <i>% Economically Active to Working Age Population</i> | 56,97 | 60,43 | 56,74 | - | 64,03 |

Catatan/Note: * Merupakan hasil backcasting dengan menggunakan penimbang proyeksi penduduk 2010-2035

** Menggunakan penimbang hasil proyeksi penduduk tahun 2010-2035

Sumber/Source: Survei Angkatan Kerja Nasional Agustus/ *August National Labor Force Survey*

POPULATION AND EMPLOYMENT

Tabel 3.2.2 Jumlah Penduduk Berumur 15 Tahun Keatas Yang Bekerja Selama Seminggu Yang Lalu Menurut Lapangan Pekerjaan Utama di Kabupaten Pesisir Selatan, 2017**
Population Aged 15 Years and Over Who Worked During The Previous Week by Main Industry in Pesisir Selatan Regency, 2017**

| Lapangan Usaha / <i>Industrial Origin</i> | Jumlah Penduduk/ <i>Population</i> | Persentase / <i>Percentage</i> |
|---|--|--------------------------------------|
| (1) | (2) | (3) |
| 1 Pertanian, Kehutanan, Perburuan dan Perikanan <i>Agriculture, Forestry, Hunting and Fishery</i> | 85 368 | 44,53 |
| 2 Industri Pengolahan <i>Manufacturing Industry</i> | 11 145 | 5,81 |
| 3 Perdagangan Besar, Eceran, Rumah Makan dan Hotel <i>Wholesale Trade, Retail Trade, Restaurant and Hotels</i> | 43 078 | 22,47 |
| 4 Jasa Kemasyarakatan, Sosial dan Perorangan <i>Community, Social and Personal Services</i> | 31 219 | 16,28 |
| 5 Lainnya (Pertambangan dan Pengalihan, Listrik, Gas dan Air, Bangunan, Angkutan, Pergudangan, Komunikasi, Keuangan, Asuransi, Usaha Persewaan Bangunan, Tanah dan Jasa Perusahaan) <i>Others (Mining and Quarrying, Electricity, Gas and Water, Construction, Transportation, Storage and Communication, Financing, Insurance, Real Estate and Business Services)</i> | 20 899 | 10,90 |
| Jumlah/ <i>Total</i> | 191 709 | 100,00 |

Catatan/Note: * Merupakan hasil backcasting dengan menggunakan penimbang proyeksi penduduk 2010-2035

** Menggunakan penimbang hasil proyeksi penduduk tahun 2010-2035

Sumber/Source: Survei Angkatan Kerja Nasional Agustus/ August National Labor Force Survey

Tabel 3.2.3 Jumlah Penduduk Berumur 15 Tahun Keatas Menurut Tingkat Pendidikan di Kabupaten Pesisir Selatan, 2017
Population Aged 15 Years and Over by Level of Education in Pesisir Selatan Regency, 2017

| Tingkat Pendidikan / <i>Level of Education</i> | Jumlah Penduduk/ <i>Population</i> | Persentase/ <i>Percentage</i> |
|---|--|----------------------------------|
| (1) | (2) | (3) |
| 1 Sekolah Dasar atau lebih rendah <i>Primary School or lower</i> | 91 584 | 44,93 |
| 2 SMP <i>Junior High School</i> | 31 460 | 15,43 |
| 3 SMA <i>Senior High School</i> | 39 645 | 19,45 |
| 4 SMK <i>Vocational High School</i> | 16 888 | 8,29 |
| 5 Diploma I/II/III Akademi <i>Diploma I/II/III Academy</i> | 5 424 | 2,66 |
| 6 Universitas <i>University</i> | 18 836 | 9,24 |

Catatan/Note: * Merupakan hasil backcasting dengan menggunakan penimbang proyeksi penduduk 2010-2035

** Menggunakan penimbang hasil proyeksi penduduk tahun 2010-2035

Sumber/Source: Survei Angkatan Kerja Nasional Agustus/ August National Labor Force Survey

POPULATION AND EMPLOYMENT

Tabel 3.2.4 Jumlah Penduduk Berumur 15 Tahun Keatas Yang Termasuk Angkatan Kerja Menurut Kelompok Umur dan Jenis Kelamin di Kabupaten Pesisir Selatan, 2017**
Population Aged 15 Years and Over Who Are in Labor Force by Age Group and Sex in Pesisir Selatan Regency, 2017**

| Kelompok Umur / Age Group | Laki-Laki / Male | Perempuan / Female | Jumlah / Total |
|------------------------------|---------------------|-----------------------|-------------------|
| (1) | (2) | (3) | (4) |
| 15 - 19 | 8 366 | 5 456 | 13 822 |
| 20 - 24 | 10 084 | 4 692 | 14 776 |
| 25 - 29 | 14 532 | 6 966 | 21 498 |
| 30 - 34 | 15 716 | 6 380 | 22 096 |
| 35 - 39 | 15 267 | 10 524 | 25 791 |
| 40 - 44 | 14 427 | 10 528 | 24 955 |
| 45 - 49 | 12 338 | 8 321 | 20 659 |
| 50 - 54 | 11 302 | 9 199 | 20 501 |
| 55 - 59 | 10 357 | 7 661 | 18 018 |
| 60 + | 15 094 | 6 627 | 21 721 |
| Jumlah / Total 2017 | 127 483 | 76 354 | 203 837 |

Catatan/Note: * Merupakan hasil backcasting dengan menggunakan penimbang proyeksi penduduk 2010-2035

** Menggunakan penimbang hasil proyeksi penduduk tahun 2010-2035

Sumber/Source: Survei Angkatan Kerja Nasional Agustus/ August National Labor Force Survey

KEPENDUDUKAN DAN KETENAGAKERJAAN

Tabel 3.2.5 Jumlah Pencari Kerja Terdaftar Tingkat Pendidikan Tertinggi Yang Ditamatkan dan Jenis Kelamin di Kabupaten Pesisir Selatan, 2017
Number of Registered Job Applicants by Educational Attainment and Sex in Pesisir Selatan Regency, 2017

| Tingkat Pendidikan / <i>Level of Education</i> | Jenis Kelamin/Sex | | |
|---|---------------------------|-----------------------------|------------------------|
| | Laki-laki/ <i>Male</i> | Perempuan/ <i>Female</i> | Jumlah <i>Total</i> |
| (1) | (2) | (3) | (4) |
| Tidak/Belum Pernah Sekolah <i>No Schooling</i> | - | - | - |
| Tidak/Belum Tamat SD <i>Not Yet Completed Primary School</i> | - | - | - |
| Sekolah Dasar/ <i>Primary School</i> | - | 1 | 1 |
| Sekolah Menengah Pertama <i>Junior High School</i> | 12 | 14 | 26 |
| Sekolah Menengah Atas <i>Senior High School</i> | 1 267 | 1 100 | 2 367 |
| Sekolah Menengah Kejuruan <i>Vocational Senior High School</i> | - | - | - |
| Diploma I/II/III/Akademi <i>Diploma I/II/III/Academy</i> | 260 | 406 | 666 |
| Universitas/ <i>University</i> | 1 176 | 1 377 | 2 553 |

Sumber/Source: Dinas Tenaga Kerja dan Transmigrasi Kabupaten Pesisir Selatan/ *Manpower and Transmigration Office in Pesisir Selatan Regency*


JUMLAH MURID, 2017

Number of Student, 2017



Penyakit dengan kasus yang paling banyak terjadi di Kabupaten Pesisir Selatan, 2017

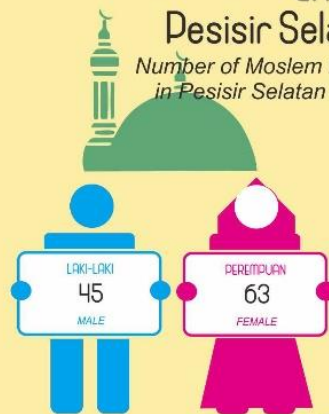
Most Diseases Suffered in Pesisir Selatan Regency, 2017



Infeksi Saluran Pernapasan Akut (ISPA)
Acute Respiratory Infection

Jumlah jemaah haji menurut jenis kelamin di Kabupaten Pesisir Selatan, 2017

Number of Moslem Pilgrims by Sex in Pesisir Selatan Regency, 2017



PENJELASAN TEKNIS

1. **Tidak/belum pernah sekolah** adalah mereka yang tidak pernah atau belum pernah terdaftar dan tidak pernah atau belum pernah aktif mengikuti pendidikan di suatu jenjang pendidikan formal. Termasuk juga yang tamat/belum tamat taman kanak-kanak tetapi tidak melanjutkan ke sekolah dasar.
2. **Masih bersekolah** adalah mereka yang terdaftar dan aktif mengikuti pendidikan formal dan nonformal (Paket A, B, atau C), baik pendidikan dasar, menengah maupun pendidikan tinggi. Bagi mahasiswa yang sedang cuti dianggap masih bersekolah.
3. **Tidak bersekolah lagi** adalah mereka yang pernah terdaftar dan aktif mengikuti pendidikan di suatu jenjang pendidikan formal dan nonformal (Paket A, B, atau C), tetapi pada saat pencacahan tidak lagi terdaftar dan tidak aktif mengikuti pendidikan.
4. **Tamat sekolah** adalah menyelesaikan pelajaran yang ditandai dengan lulus ujian akhir pada kelas atau tingkat terakhir suatu jenjang pendidikan di sekolah negeri maupun swasta dengan mendapatkan tanda tamat

TECHNICAL NOTES

1. ***Not/never attending school*** is someone who has never attended or never been registered in a formal education, such as primary, secondary, and tertiary education. Those who just completed kindergarten are considered as never attended school.
2. ***Attending school*** is someone who is currently attending primary, secondary, or tertiary education, including package A, package B, or package C. College student who postpones his/her study is considered as attending school.
3. ***Not attending school anymore*** is someone who had enrolled and participated in formal and non-formal education in the past including package A, package B, or package C, but currently does not attend school.
4. ***Completed particular level of education*** is someone who has completed particular level of education in private or public school and accepting graduation certificate. Someone who has never attended the highest grade but passed the final exam is

belajar/ijazah. Seseorang yang belum mengikuti pelajaran pada kelas tertinggi tetapi telah mengikuti ujian akhir dan lulus dianggap tamat sekolah.

5. **Dapat membaca dan menulis** artinya dapat membaca dan menulis kata-kata/kalimat sederhana dengan suatu aksara tertentu.
6. **Jalur Pendidikan di Indonesia** terdiri atas 1) pendidikan formal, 2) pendidikan nonformal, dan 3) pendidikan informal yang ketiganya dapat saling melengkapi dan memperkaya (Undang-Undang No. 20 Tahun 2013 tentang Sistem Pendidikan Nasional).
7. **Jenjang Pendidikan Formal** terdiri atas pendidikan dasar, pendidikan menengah, dan pendidikan tinggi. Jenis pendidikan yang diajarkan mencakup pendidikan umum, kejuruan, akademik, profesi, vokasi, keagamaan, dan khusus.
 - a. Pendidikan Dasar berbentuk Sekolah Dasar (SD) dan Madrasah Ibtidaiyah (MI) atau bentuk lain yang sederajat serta Sekolah Menengah Pertama (SMP) dan Madrasah Tsanawiyah (MTs), atau bentuk lain yang sederajat.

considered as completed particular level of education.

5. ***Able to read and write is the ability to read and write at least a simple sentence in any letter of alphabets.***
6. ***The Education System in Indonesia consists of 1) a formal education, 2) non-formal education, and 3) informal education that all three can be complementary and enriching (Law No. 20 Year 2013 about The National Education System).***
7. ***The Formal Education Level consists of primary education, secondary education, and high education. The kind of education that taught consists of general education, vocational, academic, professional, religious, and specific education.***
 - a. ***The Primary Education consists of Elementary School and Islamic Elementary School or other equivalent forms and Junior High School and MTs, or other equivalent forms.***
 - b. ***The Secondary Education consists of the senior high***

- b. Pendidikan Menengah berbentuk Sekolah Menengah Atas (SMA), Madrasah Aliyah (MA), Sekolah Menengah Kejuruan (SMK), dan Madrasah Aliyah Kejuruan (MAK), atau bentuk lain yang sederajat.
- c. Pendidikan Tinggi merupakan jenjang pendidikan setelah pendidikan menengah yang mencakup program pendidikan diploma, sarjana, magister, spesialis, dan doktor yang diselenggarakan oleh perguruan tinggi. Perguruan tinggi dapat berbentuk akademi, politeknik, sekolah tinggi, institut, atau universitas.
8. **Rumah Sakit** adalah tempat pemeriksaan dan perawatan kesehatan, biasanya berada di bawah pengawasan dokter/tenaga medis, yang melayani penderita yang sakit untuk berobat rawat jalan atau rawat inap.
9. **Rumah Sakit Bersalin** adalah rumah sakit khusus untuk persalinan, dilengkapi pelayanan spesialis pemeriksaan kehamilan, persalinan, rawat inap dan rawat jalan ibu dan anak yang berada di bawah pengawasan dokter spesialis kandungan.
10. **Rumah Bersalin** adalah sarana pelayanan kesehatan dengan izin *school, MA, Vocational School, and Vocational Madrasah Aliyah, or other equivalent forms.*
- c. *The High Education consists of the education level after the secondary education that consists of diplomas, bachelor, master, specialist, and doctoral degrees that are held by the college. The colleges can be academy, polytechnic, high school, institute, or university.*
8. **Hospital** is a place for health check, usually controlled/supervised by doctors/medical personnel to serve the ill patients to get outpatient or inpatient treatment services.
9. **Maternity Hospital** is a specialized hospital for childbirth, has specialist inspection service to pregnancy, childbirth, hospitalization and outpatient for mothers and children that is under the supervision of an obstetrician.

sebagai rumah bersalin, dilengkapi pelayanan pemeriksaan kehamilan, persalinan serta pemeriksaan ibu dan anak yang berada di bawah pengawasan bidan senior.

11. **Poliklinik** adalah sarana kesehatan yang dipakai untuk pelayanan berobat jalan, biasanya berada di bawah pengawasan dokter/tenaga medis.

12. **Puskesmas (Pusat Kesehatan Masyarakat)** adalah unit pelaksana teknis dinas kesehatan kabupaten/kota yang mempunyai fungsi utama sebagai penyelenggara pelayanan kesehatan tingkat pertama. Wilayah kerja puskesmas maksimal adalah satu kecamatan dan untuk dapat menjangkau wilayah kerjanya, puskesmas mempunyai jaringan pelayanan yang meliputi unit Puskesmas Pembantu (Pustu), unit Puskesmas Keliling (Puskel), dan unit bidan desa/komunitas (Peraturan Menteri Kesehatan RI No. 75 Tahun 2014 Tentang Pusat Kesehatan Masyarakat).

13. **Apotek** adalah suatu tempat tertentu yang digunakan untuk melakukan pekerjaan kefarmasian, dan penyaluran/penjualan obat atau bahan farmasi dan perbekalan kesehatan lainnya kepada masyarakat yang dikelola oleh

10. **Maternity House** is health care facility with a license as a maternity house, equipped with prenatal care, childbirth and examination of mothers and children which is under the supervision of a senior midwife.

11. **Polyclinic** is a health facility in which to get outpatient services, usually under the control of doctor/medical personnel.

12. **Public Health Center** is technical implementation unit of regency health department that have the primary function as a first-level health care providers. The working area standard of public health center is one district and to reach their working areas, public health centers have a service network covering subsidiary of public health center, mobile public health center units, and midwife units (Regulation of the Minister of Health of Indonesia Number 75 Year 2014 about Public Health Center).

13. **Pharmacy** is a specific place that is used for pharmaceutical jobs, and distribution/sale of drugs/pharmaceuticals and other medical supplies to people that are administered by trained

tenaga apoteker (Peraturan Menteri Kesehatan RI No. 1332 Tahun 2002 Tentang Perubahan Atas Peraturan Menteri Kesehatan RI No. 922/MENKES/PER/X/1993 Tentang Ketentuan dan Tata Cara Pemberian Izin Apotek).

14. **Imunisasi** adalah memasukkan kuman atau racun penyakit tertentu yang sudah dilemahkan (vaksin) ke dalam tubuh dengan cara disuntik atau diminum (diteteskan dalam mulut) dengan maksud agar terjadi kekebalan tubuh terhadap penyakit tersebut.
15. **Keluhan kesehatan** adalah keadaan seseorang yang mengalami gangguan kesehatan atau kejiwaan, baik karena penyakit akut, penyakit kronis, kecelakaan, kriminal, atau hal lain.
16. **Mengobati sendiri** adalah upaya oleh anggota rumah tangga/keluarga dengan melakukan pengobatan sendiri tanpa datang ke tempat fasilitas kesehatan atau memanggil dokter/petugas kesehatan ke rumahnya (misal minum obat modern, jamu, kerokan, kompres, kop, pijat) agar sembuh atau menjadi lebih ringan keluhan kesehatannya.

pharmacist (Regulation of the Minister of Health of Indonesia Number 1332 Year 2002 about the Changes of Regulation of the Minister of Health of Indonesia Number

922/MENKES/PER/X/1993 about Pro-vision and Procedures for Administration of Licensed Pharmacies).

14. **Immunization** is putting enervated microbe of a certain disease into human body by injection or drinking (dropping into mouth) to make the body immune to that disease.
15. **Health complaint** is a condition where a person has health or mental problems because of acute illness, chronically illness, accident, crimes, or others.
16. **Self treatment** is an effort of household members/family to have a health treatment by themselves without visiting health facilities or a doctor/health personnel (for instance, by taking modern medicine, herb medicine, chief with a coin, compress, cupping suction, massage) in order

17. **Angka penemuan kasus tuberkulosis** adalah jumlah kasus baru tuberkulosis (TB) dan kasus TB yang didiagnosis kambuh yang diobati dalam program penanggulangan TB nasional dan dilaporkan kepada WHO, dibagi dengan perkiraan WHO terhadap jumlah kasus insiden tuberkulosis pada tahun yang sama, dinyatakan sebagai persentase.
18. **Angka keberhasilan pengobatan tuberkulosis smear positive/Basil Tahan Asam (BTA) positif** adalah proporsi (dinyatakan sebagai persentase) kasus TB BTA positif yang terdaftar di bawah program pengendalian TB nasional pada tahun tertentu yang dinyatakan berhasil menyelesaikan pengobatan. Dengan atau tanpa bukti bakteriologi keberhasilan (“sembuh” dan “menyelesaikan pengobatan” masing-masing).
19. **Kasus kumulatif AIDS** adalah kumulatif kasus AIDS sampai dengan referensi waktu tertentu.
20. **BCG (Bacillus Calmette Guerin)** merupakan vaksinasi untuk mencegah penyakit TBC, diberikan pada bayi baru lahir atau anak, dengan suntikan pada kulit pangkal lengan atas. Bekas suntikan kemudian akan

to recover from illness or reduce the health complaint.

17. **The case detection rate for all forms of tuberculosis** is the number of new and relapse tuberculosis cases diagnosed and treated in national tuberculosis control programmes and notified to WHO, divided by WHO's estimate of the number of incident tuberculosis cases for the same year, expressed as a percentage.
18. **The treatment success rate for new pulmonary smear-positive tuberculosis cases** is the proportion (expressed as a percentage) of new smear-positive tuberculosis cases registered under a national tuberculosis control programme in a given year that successfully completed treatment. With or without bacteriological evidence of success (“cured” and “treatment completed” respectively).
19. **Cummulative AIDS case** is cummulative AIDS cases with reference to a particular time.
20. **BCG (Bacillus Calmette Guerin)** is a vaccine to prevent TBC disease, given to newborns or children, by injection at the base of the skin of

membentuk tonjolan kecil jaringan parut pada kulit lengan atas. Suntikan BCG diberikan kepada anak sebanyak 1 kali.

21. **DPT (Difteri, Pertusis, Tetanus)**

merupakan vaksin untuk mencegah penyakit Difteri, Pertusis, dan Tetanus yang diberikan pada bayi berumur 3 bulan ke atas, dengan suntikan pada paha, diulang 1 bulan dan 2 bulan kemudian, sehingga suntikan imunisasi DPT lengkap pada balita berjumlah 3 kali (kadang-kadang selang waktu antar suntikan bisa lebih dari 1 bulan).

22. **Luas lantai** adalah luas lantai yang ditempati dan digunakan untuk keperluan sehari-hari (sebatas atap).

23. **Air leding** adalah sumber air yang berasal dari air yang telah melalui proses penjernihan dan penyehatan sebelum dialirkan kepada konsumen melalui instalasi berupa saluran air. Sumber air ini biasanya diusahakan oleh PAM/PDAM/BPAM. Termasuk dalam hal ini air leding yang didapat secara eceran.

24. **Sumur terlindung** adalah air yang berasal dari dalam tanah yang

the upper arm. Injection site will form little bumps of scar tissue in the skin of the upper arm. BCG injections given to children 1 times.

21. **DPT (Diphtheria, Pertussis, Tetanus)**

is a vaccine to prevent the diphtheria, pertussis, and tetanus disease, given to infants aged 3 months and above, with a shot in the thigh, repeated one month and two months later, so that the complete DPT immunization shots at toddler totaling 3 times (sometimes the time interval between injections can be more than 1 month).

22. **Floor area** is the total area which is occupied and utilized daily.

23. **Pipe water** is a water source that comes from water that has been through a process of purification and sanitation before distribute to consumers through an instalation of water lines. This water source is usually distributed by PAM/PDAM/BPAM. This include a pipe water that sold at retail.

24. **Protected wells** is water that comes from the soil were

digali dan lingkaran sumur tersebut dilindungi oleh tembok paling sedikit 0,8 meter di atas tanah dan 3 meter ke bawah tanah, serta ada lantai semen sejauh 1 meter dari lingkaran sumur.

25. Status penguasaan bangunan tempat tinggal milik sendiri adalah jika tempat tinggal tersebut pada waktu pencacahan betul-betul sudah milik kepala rumah tangga atau salah seorang anggota rumah tangga. Rumah yang dibeli secara angsuran melalui kredit bank atau rumah dengan status sewa beli dianggap rumah milik sendiri.

26. Peristiwa tindak pidana yang dilaporkan ialah setiap peristiwa yang diterima kepolisian dari laporan masyarakat, atau peristiwa dimana pelakunya tertangkap tangan oleh kepolisian.

27. Jumlah tindak pidana menggambarkan jumlah kasus tindak pidana yang terjadi pada kurun waktu tertentu.

28. Resiko penduduk terjadi tindak pidana per 100.000 penduduk

$$= \frac{\text{Jumlah tindak pidana tahun } t}{\text{Jumlah penduduk tahun } t} \times 100.000$$

Resiko penduduk terjadi tindak pidana per 100.000 penduduk mengindikasikan peluang penduduk berisiko terkena tindak

excavated and the circumference of the well was protected by walls at least 0.8 meters above ground and 3 meters underground, and cement floor as far as 1 meter from the well circumference.

25. Own ownership property status is a status of dwelling occupied belongs to the head of household or one of the household member. Houses bought through bank credit or houses with leasing status were also categorized as an own property.

26. Reported crime incidence includes all criminal cases reported and received by police office, and all crimes caught by police.

27. Crime total refers to the number of criminal cases occurring during a given period.

28. Crime rate

$$= \frac{\text{Number of criminal cases year } t}{\text{Total population year } t} \times 100.000$$

Crime rate indicates the probability of population exposed to risk of crime, expressed in every 100,000 people.

pidana. Biasanya dinyatakan dalam setiap 100.000 penduduk.

29. Selang waktu terjadi tindak pidana tahun t

$$= \frac{365 \times 24 \times 60 \times 60}{\text{Jumlah tindak pidana tahun } t} \times (\text{detik})$$

Selang waktu terjadi tindak pidana tahun t mengindikasikan selang waktu terjadinya satu tindak kejahatan dengan kejahatan yang lain.

30. Persentase penyelesaian tindak pidana

$$= \frac{\text{Jumlah tindak pidana yang diselesaikan}}{\text{Jumlah peristiwa tindak pidana yang dilaporkan}} \times 100\%$$

Persentase penyelesaian peristiwa tindak pidana menyatakan persentase penyelesaian tindak pidana oleh polisi. Suatu tindak pidana dinyatakan sebagai kasus yang selesai di tingkat kepolisian, apabila:

1. berkas perkaranya sudah siap untuk diserahkan atau telah diserahkan kepada kejaksaan;
2. dalam hal delik aduan, pengaduannya dicabut dalam tenggang waktu yang telah ditentukan menurut undang-undang;

29. Crime clock

$$= \frac{365 \times 24 \times 60 \times 60}{\text{Number of criminal cases year } t} \times (\text{second})$$

Crime clock indicates the time interval of occurrence between one crime to another crime.

30. Crime clearance rate

$$= \frac{\text{Number of cleared criminal cases}}{\text{Number of reported criminal cases}} \times 100\%$$

Crime clearance rate refers to percentage of crime clearance by police. A criminal case is categorized as a cleared case by police, if:

1. All documents are ready to submit or already submitted to justice court;
2. In the case of attense that warrants complaint, the complaint was withdraw within a given period state in the law;

SOCIAL

3. telah diselesaikan oleh kepolisian berdasarkan azas *plichtmatigheid* (kewajiban berdasarkan kewenangan hukum);
 4. kasus yang dimaksud tidak termasuk kompetensi kepolisian
 5. tersangka meninggal dunia;
 6. kasus kadaluwarsa.
31. **Bencana Alam** adalah peristiwa atau serangkaian peristiwa yang mengancam dan mengganggu kehidupan/penghidupan masyarakat yang disebabkan oleh faktor alam antara lain berupa gempa bumi, tsunami, gunung meletus, banjir, kekeringan, angin topan, dan tanah longsor sehingga mengakibatkan kerugian materi maupun non-materi.
32. **Korban meninggal** adalah orang yang dilaporkan tewas atau meninggal dunia akibat bencana.
33. **Korban hilang** adalah orang yang dilaporkan hilang atau tidak ditemukan atau tidak diketahui keberadaannya setelah terjadi bencana.
34. **Korban luka/sakit** adalah orang yang mengalami luka-luka atau sakit, dalam keadaan luka ringan, luka sedang maupun luka parah/berat, baik yang berobat jalan maupun rawat inap.
3. *The case was cleared by police based on the principle of *plichtmatigheid* (obligation on the basis of law outhority);*
4. *The case was not the responsibility of police office;*
5. *The suspect died;*
6. *The case was out of date.*
31. **Natural Disaster** is an event or series of events that threaten and disrupt the lives and livelihoods caused by natural factors such as: earthquake, tsunami, volcanic eruption, flood, flash flood, drought, typhoon/cyclone, and landslide so it can lead to result in loss of material and non-material.
32. **Fatality** is a person reported killed or death in the wake of a disaster.
33. **Missing person** is a person reported missing or who cannot be located or who cannot be accounted for in the wake of a disaster.
34. **Casualty** is a person suffering injury or illness, in a state of light injury, moderate injury, or heavy injury, which in undergoing treatment as either an outpatient or inpatient.

35. **Rusak Berat** adalah kriteria kerusakan yang mengakibatkan bangunan roboh atau sebagian besar komponen struktur rusak.
36. **Rusak sedang** adalah kriteria kerusakan yang mengakibatkan sebagian kecil komponen struktur rusak, dan komponen penunjang rusak namun bangunan masih tetap berdiri.
37. Rusak ringan adalah kriteria kerusakan yang mengakibatkan sebagian komponen struktur retak (struktur masih bisa digunakan) dan bangunan masih tetap berdiri.
38. Untuk mengukur kemiskinan, BPS menggunakan konsep kemampuan memenuhi kebutuhan dasar (*basic needs approach*). Dengan pendekatan ini, kemiskinan dipandang sebagai ketidakmampuan dari sisi ekonomi untuk memenuhi kebutuhan dasar makanan dan bukan makanan yang diukur dari sisi pengeluaran. Metode yang digunakan adalah menghitung Garis Kemiskinan (GK), yang terdiri dari dua komponen yaitu Garis Kemiskinan Makanan (GKM) dan Garis Kemiskinan Non-Makanan (GKNM). Penghitungan Garis Kemiskinan dilakukan secara terpisah untuk daerah perkotaan dan pedesaan.
35. **Severely damaged** is the criteria of damage that resulted most buildings collapsed or damaged its structural components.
36. **Damaged** is the criteria of damage that resulted defective fraction of structural components and supporting components damaged, but the building still stands.
37. **Lightly damaged** is the criteria of damage that resulted partially cracked structural components, but the structure still can be used and the building still stands.
38. To measure poverty, BPS-Statistics Indonesia has used the concept of basic needs approach. Therefore, poverty is viewed as economic inability to fulfill food and non-food basic needs which are measured by consumption/expenditure. The method used is calculating poverty line, which consists of two components that are Food Poverty Line (FPL) and Non-Food Poverty Line (NFPL). The poverty line was calculated separately for urban and rural areas.

39. **Penduduk miskin** adalah penduduk yang memiliki rata-rata pengeluaran per kapita per bulan di bawah Garis Kemiskinan.
40. **Garis Kemiskinan Makanan (GKM)** merupakan nilai pengeluaran kebutuhan minimum makanan yang disetarakan dengan 2.100 kkalori per kapita per hari. Garis Kemiskinan Non-Makanan (GKNM) adalah kebutuhan minimum untuk perumahan, sandang, pendidikan, kesehatan, dan kebutuhan dasar lainnya.
41. Ukuran Kemiskinan
- a. **Head Count Index (HCI- P_0)** adalah persentase penduduk miskin yang berada di bawah Garis Kemiskinan (GK).
 - b. **Indeks Kedalaman Kemiskinan (Poverty Gap Index- P_1)** merupakan ukuran rata-rata kesenjangan pengeluaran masing-masing penduduk miskin terhadap garis kemiskinan. Semakin tinggi nilai indeks, semakin jauh rata-rata pengeluaran penduduk dari garis kemiskinan.
 - c. **Indeks Keparahan Kemiskinan (Poverty Severity Index- P_2)** memberikan gambaran mengenai penyebaran pengeluaran di antara penduduk miskin. Semakin
39. A person whose expenditure per capita per month is below the poverty line is considered to be poor.
40. **The Food Poverty Line** refers to the daily minimum requirement of 2,100 kcal per capita per day. The **Non-Food Poverty Line** refers to the minimum requirement for household necessities for clothing, education, health, and other basic individual needs.
41. **Poverty Measures**
- a. **Head Count Index (HCI- P_0)** simply measures the percentage of the population that is counted as poor, often denoted by P_0 .
 - b. **Poverty Gap Index- P_1** measures the extent to which individuals fall below the poverty line (the poverty gaps) as a proportion of the poverty line. Higher value of the index shows that the gap between average expenditure of the poor and the poverty line is wider.
 - c. **Poverty Severity Index- P_2** describes inequality among the poor. This is simply a weighted sum of poverty gaps (as a proportion of the poverty line), where the weights are the

tinggi nilai indeks, semakin tinggi ketimpangan pengeluaran di antara penduduk miskin.

proportionate poverty gaps themselves. Hence, by squaring the poverty gap index, the measure implicitly puts more weight on observations that fall well below the poverty line. Higher value of the index shows that inequality among the poor is higher.

Foster-Greer-Thorbecke (1984) merumuskan suatu ukuran yang digunakan untuk mengukur tingkat kemiskinan sebagai berikut:

Foster-Greer-Thorbecke (1984) developed poverty measures that may be written as:

$$P_a = \frac{1}{n} \sum_{i=1}^q \left[\frac{z - y_i}{z} \right]^a$$

$$P_a = \frac{1}{n} \sum_{i=1}^q \left[\frac{z - y_i}{z} \right]^a$$

dimana:
 a=0, 1, 2
 z=Garis kemiskinan
 y_i=Rata-rata pengeluaran perkapita sebulan penduduk yang berada di bawah garis kemiskinan (i=1,2,...,q), y_i < z
 q=Banyaknya penduduk yang berada di bawah garis kemiskinan
 n=Jumlah penduduk

where:
 a=0, 1, 2
 z=the poverty line
 y_i=Average expenditure per capita per month of the poor (i=1,2,...,q), y_i < z
 q=the number of poor

n=the total population

Jika a=0, diperoleh *Head Count Index* (P₀), jika a=1 diperoleh indeks kedalaman kemiskinan (*Poverty*

if a=0 is obtained Head Count Index (P₀), if a=1 is obtained Poverty Gap Index-P₁, and if a=2 is obtained Poverty Severity Index-P₂

Gap Index-P₁) dan jika $a=2$ disebut indeks keparahan kemiskinan (*Poverty Severity Index-P₂*).

42. **Indeks Pembangunan Manusia** (IPM) menjelaskan bagaimana penduduk dapat mengakses hasil pembangunan dalam memperoleh pendapatan, kesehatan, pendidikan dan sebagainya. IPM diperkenalkan oleh UNDP pada tahun 1990 dan dipublikasikan secara berkala dalam laporan tahunan Human Development Report (HDR). IPM dibentuk oleh 3 (tiga) dimensi dasar: Umur panjang dan hidup sehat; pengetahuan; dan standar hidup layak.

42. **The Human Development Index** (HDI) explains how people can access development results in obtaining income, health, education and so forth. HDI was introduced by United Nations Development Programme (UNDP) in 1990 and published periodically in the annual report of the Human Development Report. HDI was formed by three basic dimensions: a long and healthy life; knowledge; and a decent standard of living.

ULASAN**DESCRIPTION**

Tersedianya data bidang sosial sangat diperlukan untuk memantau tingkat kesejahteraan masyarakat, merumuskan program pemerintah dan mengevaluasi dampak berbagai program yang telah dijalankan.

Pembangunan bidang pendidikan dapat dilihat dari sarana/fasilitas pendidikan yang tersedia. Tahun 2017 jumlah fasilitas pendidikan yang ada di Kabupaten Pesisir Selatan adalah 390 unit SD negeri dan swasta, 22 unit Madrasah Ibtidaiyah negeri dan swasta, 75 unit SMP negeri dan swasta, 31 unit Madrasah Tsanawiyah negeri dan swasta, 23 unit SMA negeri dan swasta, 16 unit SMK negeri dan swasta, serta 16 unit Madrasah Aliyah negeri dan swasta.

Untuk tingkat sekolah dasar jumlah keseluruhan murid yang ditampung pada tahun 2017 adalah 59.294 siswa dan jumlah guru yang disediakan adalah 2.799 orang. Sehingga rata-rata setiap guru akan mengajar 21 orang siswa. Rasio ini merupakan rasio yang ideal karena tidak berbeda jauh dengan rasio ideal untuk guru murid yaitu 30 orang siswa untuk setiap guru.

Information about social condition highly important to monitor welfare society, to plan government program and evaluate impact of various conducted program.

The development in education sector can be known from the facilities. The Government has been increase the available facilities. In 2017 the number of educational facilities in Pesisir Selatan Regency is 390 units of public and private elementary school, 22 units of public and private Madrasah Ibtidaiyah school, 75 units of public and private junior secondary school, 31 units of public and private Madrasah Tsanawiyah school, 23 units of public and private high school, 16 units public and private vocational schools, as well as 16 units of public and private Madrasah Aliyah school.

In 2017, elementary level there were 59,294 students and 2,799 teachers. We can say that each teacher would teach 21 students. It could consider as ideal because not much different from the ideal ratio of students to teachers is 30 students for every teacher.

SOCIAL

Pada tingkat sekolah menengah pertama jumlah keseluruhan murid yang ditampung pada tahun 2017 adalah 20.259 siswa dan jumlah guru yang disediakan adalah 1.390 orang. Sehingga rata-rata setiap guru akan mengajar 15 orang siswa.

Sementara itu, untuk tingkat sekolah menengah atas jumlah keseluruhan murid yang ditampung pada tahun 2017 adalah 16.230 siswa dan jumlah guru yang disediakan adalah 723 orang. Sehingga rata-rata setiap guru akan mengajar 22 orang siswa.

Di bidang kesehatan, untuk mempermudah pelayanan kesehatan agar lebih terjangkau oleh masyarakat baik dari segi biaya dan jarak, disetiap kecamatan telah tersedia puskesmas, puskesmas pembantu dan tenaga medis. Di seluruh Kabupaten Pesisir Selatan terdapat 20 puskesmas, 95 puskesmas pembantu dan 559 tenaga medis. Jumlah rumah sakit negeri dan swasta di Kabupaten Pesisir Selatan adalah sebanyak 3 rumah sakit.

Pelayanan untuk Keluarga Berencana tercermin dari peningkatan klinik KB dan POS KB untuk pasangan usia subur (PUS) yang tersebar di semua kecamatan di Kabupaten Pesisir Selatan. Pada tahun 2017 jumlah klinik KB adalah 115 unit, POS KB sebanyak 182 unit dan pasangan usia subur (PUS)

There were 20,259 students and 1,390 teachers in junior high school year 2017. Therefore, the ratio of student and teacher was 15.

Meanwhile, for high school level students in 2017 the overall number of student is 16,230 and 723 teachers. We can say that each teacher would teach 22 students.

Government has provide numbers of health facilities in order to reach all layers of communities in every aspects, from cost to distance. In Pesisir Selatan Regency there's 20 public health centre (puskesmas), 95 public health centre additional and 559 medical health helper. Whilst number of hospital public and private hospital are 3 units.

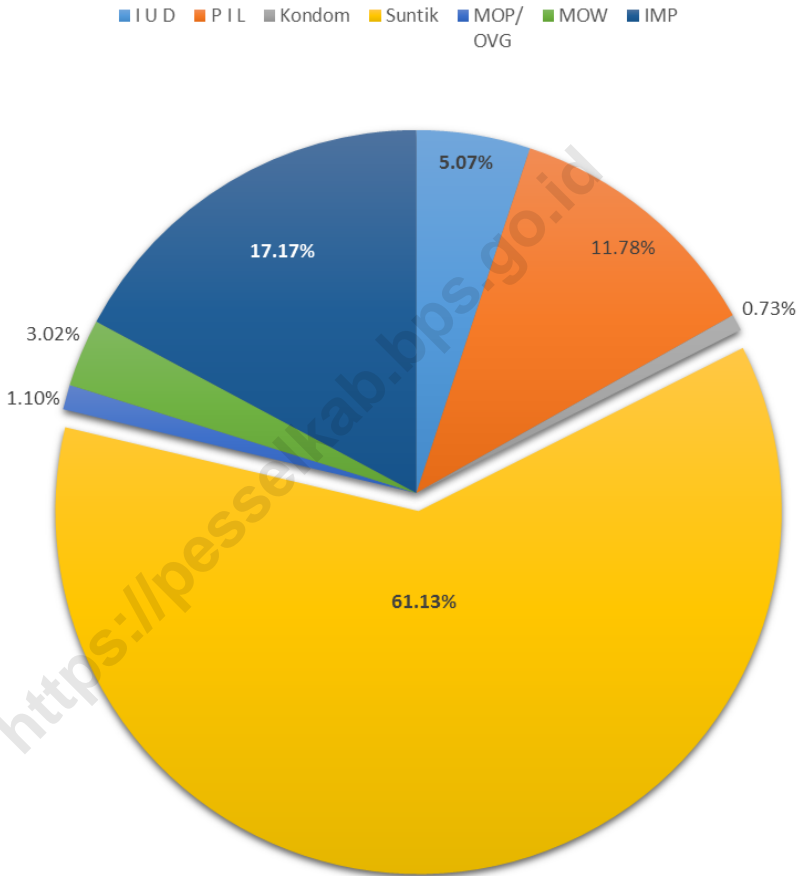
Health services for family planning reflected in the increased number of clinic clines and family planning post for fertile couples (PUS) that scattered in all districts in Pesisir Selatan Regency. In 2017 there were 115 clines, 182 units family planning post and 76,098 fertile couples. With the increasing of PUS,

sebanyak 76.098 pasangan. Klinik KB maupun POS KB harus melayani rata-rata 256 pasangan. Hal ini lebih tinggi dibandingkan dengan tahun sebelumnya karena meskipun ada peningkatan jumlah klinik dan POS KB meskipun PUS bertambah sebanyak 4,34 persen.

clines or family planning post must serve at least 256 couples. This is higher than the previous year due to an increase in the number of clines and family planning post although fertile couple increased by 4.34 percent.

<https://pesselkab.bps.go.id>

Gambar 4 Persentase Penggunaan Alat Kontrasepsi di Kabupaten Pesisir Selatan, 2017
Picture **Percentage Use of Contraception in Pesisir Selatan Regency, 2017**



4.1 PENDIDIKAN/EDUCATION

Tabel 4.1.1 Jumlah Sekolah, Murid, Guru dan Kelas Pada Pendidikan Anak Usia Dini (PAUD) di Kabupaten Pesisir Selatan, 2017
Number of Pupil, Teacher and Classes at Early Age School in Pesisir Selatan Regency, 2017

| Kecamatan/ Sub-District | Taman Kanak-Kanak Kindergarten School | | | | | |
|----------------------------|--|----------------|-----------------|--------|---------------------------------|-----|
| | Sekolah School | Murid Pupil | Guru Teacher | Rombel | Ruang Kelas Class Room | |
| (1) | (2) | (3) | (4) | (5) | (6) | |
| 1 Silaut | 7 | 300 | 28 | 20 | 20 | |
| 2 Lunang | 6 | 234 | 29 | 15 | 15 | |
| 3 Basa Ampek Balai Tapan | 5 | 224 | 28 | 14 | 14 | |
| 4 Ranah Ampek Hulu Tapan | 1 | 89 | 6 | 5 | 5 | |
| 5 Pancung Soal | 12 | 541 | 55 | 36 | 36 | |
| 6 Airpura | 9 | 295 | 32 | 19 | 19 | |
| 7 Linggo Sari Baganti | 15 | 581 | 58 | 38 | 38 | |
| 8 Ranah Pesisir | 12 | 424 | 45 | 28 | 28 | |
| 9 Lengayang | 20 | 731 | 59 | 48 | 48 | |
| 10 Sutera | 11 | 419 | 46 | 27 | 27 | |
| 11 Batang kapas | 4 | 117 | 11 | 7 | 7 | |
| 12 IV Jurai | 9 | 547 | 59 | 36 | 36 | |
| 13 Bayang | 10 | 408 | 51 | 27 | 27 | |
| 14 IV Nagari Bayang Utara | 4 | 120 | 14 | 8 | 8 | |
| 15 Koto XI Tarusan | 9 | 388 | 44 | 25 | 25 | |
| Jumlah/ Total | 2017 | 134 | 5 418 | 565 | 353 | 353 |
| | 2016 | 153 | 5 033 | 503 | 330 | 330 |
| | 2015 | 130 | 4 102 | 464 | 286 | 272 |
| | 2014 | 153 | 3 495 | 578 | 299 | 299 |
| | 2013 | 145 | 4 776 | 551 | 580 | 290 |

Sumber/Source: Dinas Pendidikan dan Kebudayaan Kabupaten Pesisir Selatan/Education and Cultural Service of Pesisir Selatan Regency

Lanjutan Tabel/Continued Tabel 4.1.1

| Kecamatan/ Sub-District | Kelompok Bermain Play Group | | | | Ruang Kelas Class Room | |
|----------------------------|--------------------------------|----------------|-----------------|--------|---------------------------------|-----|
| | Sekolah School | Murid Pupil | Guru Teacher | Rombel | | |
| (1) | (7) | (8) | (9) | (10) | (11) | |
| 1 Silaut | 5 | 146 | 16 | 9 | 9 | |
| 2 Lunang | 13 | 430 | 47 | 39 | 39 | |
| 3 Basa Ampek Balai Tapan | 7 | 185 | 20 | 12 | 12 | |
| 4 Ranah Ampek Hulu Tapan | 9 | 258 | 21 | 17 | 17 | |
| 5 Pancung Soal | 11 | 292 | 28 | 19 | 19 | |
| 6 Airpura | 5 | 134 | 13 | 8 | 8 | |
| 7 Linggo Sari Baganti | 21 | 516 | 52 | 34 | 34 | |
| 8 Ranah Pesisir | 12 | 261 | 31 | 17 | 17 | |
| 9 Lengayang | 22 | 617 | 47 | 41 | 41 | |
| 10 Sutera | 23 | 638 | 69 | 42 | 42 | |
| 11 Batang kapas | 13 | 289 | 32 | 19 | 19 | |
| 12 IV Jurai | 26 | 843 | 83 | 56 | 56 | |
| 13 Bayang | 18 | 677 | 57 | 45 | 45 | |
| 14 IV Nagari Bayang Utara | 12 | 303 | 29 | 20 | 20 | |
| 15 Koto XI Tarusan | 21 | 582 | 67 | 38 | 38 | |
| Jumlah/ Total | 2017 | 218 | 6 171 | 612 | 416 | 416 |
| | 2016 | 239 | 5 270 | 609 | 391 | 391 |
| | 2015 | 231 | 5 946 | 608 | 402 | 386 |
| | 2014 | 257 | 4 901 | 770 | 257 | 257 |
| | 2013 | 221 | 5 481 | 666 | 884 | 442 |

Sumber/Source: Dinas Pendidikan dan Kebudayaan Kabupaten Pesisir Selatan/Education and Cultural Service of Pesisir Selatan Regency

Lanjutan Tabel/*Continued Tabel 4.1.1*

| Kecamatan/ <i>Sub-District</i> | Tempat Penitipan Anak <i>Daycare</i> | | | | | Ruang Kelas <i>Class Room</i> |
|-----------------------------------|---|-----------------------|------------------------|--------|------|---|
| | Sekolah <i>School</i> | Murid <i>Pupil</i> | Guru <i>Teacher</i> | Rombel | | |
| (1) | (12) | (13) | (14) | (15) | (16) | |
| 1 Silaut | - | - | - | - | - | - |
| 2 Lunang | - | - | - | - | - | - |
| 3 Basa Ampek Balai Tapan | - | - | - | - | - | - |
| 4 Ranah Ampek Hulu Tapan | - | - | - | - | - | - |
| 5 Pancung Soal | - | - | - | - | - | - |
| 6 Airpura | - | - | - | - | - | - |
| 7 Linggo Sari Baganti | - | - | - | - | - | - |
| 8 Ranah Pesisir | - | - | - | - | - | - |
| 9 Lengayang | - | - | - | - | - | - |
| 10 Sutera | - | - | - | - | - | - |
| 11 Batang kapas | - | - | - | - | - | - |
| 12 IV Jurai | 2 | 31 | 6 | 2 | 2 | |
| 13 Bayang | - | - | - | - | - | - |
| 14 IV Nagari Bayang Utara | - | - | - | - | - | - |
| 15 Koto XI Tarusan | - | - | - | - | - | - |
| Jumlah/ <i>Total</i> | 2017 | 2 | 31 | 6 | 2 | 2 |
| | 2016 | 3 | 41 | 5 | 3 | 3 |
| | 2015 | 3 | 30 | 3 | 3 | 3 |
| | 2014 | 6 | 28 | 23 | 6 | 6 |
| | 2013 | 8 | 160 | 27 | 32 | 16 |

Sumber/*Source*: Dinas Pendidikan dan Kebudayaan Kabupaten Pesisir Selatan/*Education and Cultural Service of Pesisir Selatan Regency*

SOCIAL

Lanjutan Tabel/Continued Tabel 4.1.1

| Kecamatan/ Sub-District | Satuan Paud Sejenis Others | | | | | |
|----------------------------|-------------------------------|----------------|-----------------|--------|---------------------------------|----|
| | Sekolah School | Murid Pupil | Guru Teacher | Rombel | Ruang Kelas Class Room | |
| (1) | (17) | (18) | (19) | (20) | (21) | |
| 1 Silaut | - | - | - | - | - | |
| 2 Lunang | - | - | - | - | - | |
| 3 Basa Ampek Balai Tapan | - | - | - | - | - | |
| 4 Ranah Ampek Hulu Tapan | - | - | - | - | - | |
| 5 Pancung Soal | - | - | - | - | - | |
| 6 Airpura | - | - | - | - | - | |
| 7 Linggo Sari Baganti | - | - | - | - | - | |
| 8 Ranah Pesisir | - | - | - | - | - | |
| 9 Lengayang | - | - | - | - | - | |
| 10 Sutera | 1 | 45 | 5 | 3 | 3 | |
| 11 Batang kapas | 3 | 59 | 6 | 3 | 3 | |
| 12 IV Jurai | 1 | 40 | 2 | 2 | 2 | |
| 13 Bayang | 2 | 74 | 8 | 4 | 4 | |
| 14 IV Nagari Bayang Utara | - | - | - | - | - | |
| 15 Koto XI Tarusan | 2 | 91 | 8 | 6 | 6 | |
| Jumlah/ Total | 2017 | 9 | 309 | 29 | 18 | 18 |
| | 2016 | 24 | 435 | 50 | 29 | 29 |
| | 2015 | 5 | 114 | 13 | 9 | 9 |
| | 2014 | 34 | 686 | 123 | 34 | 34 |
| | 2013 | 26 | 592 | 82 | 104 | 52 |

Sumber/Source: Dinas Pendidikan dan Kebudayaan Kabupaten Pesisir Selatan/Education and Cultural Service of Pesisir Selatan Regency

Tabel 4.1.2 Jumlah Sekolah, Murid, Guru dan Kelas Pada Sekolah Dasar Negeri dan Swasta di Kabupaten Pesisir Selatan, 2017
Number of Pupil, Teacher and Classes at Public and Private Elementary School in Pesisir Selatan Regency, 2017

| Kecamatan/ Sub-District | Sekolah School | Murid Pupil | Guru Teacher | Rombel | Ruang Kelas Class Room | |
|----------------------------|-------------------|----------------|-----------------|--------|---------------------------------|-------|
| (1) | (2) | (3) | (4) | (5) | (6) | |
| 1 Silaut | 11 | 1 848 | 86 | 88 | 79 | |
| 2 Lunang | 14 | 2 461 | 97 | 118 | 113 | |
| 3 Basa Ampek Balai Tapan | 10 | 1 922 | 82 | 82 | 84 | |
| 4 Ranah Ampek Hulu Tapan | 12 | 2 151 | 81 | 91 | 94 | |
| 5 Pancung Soal | 16 | 3 781 | 119 | 158 | 135 | |
| 6 Airpura | 12 | 2 279 | 98 | 97 | 89 | |
| 7 Linggo Sari Baganti | 39 | 6 246 | 233 | 282 | 266 | |
| 8 Ranah Pesisir | 29 | 3 855 | 251 | 223 | 198 | |
| 9 Lengayang | 51 | 6 877 | 393 | 369 | 333 | |
| 10 Sutera | 37 | 7 030 | 230 | 322 | 289 | |
| 11 Batang kapas | 32 | 3 949 | 197 | 234 | 207 | |
| 12 IV Jurai | 36 | 5 882 | 318 | 332 | 266 | |
| 13 Bayang | 38 | 3 867 | 267 | 258 | 246 | |
| 14 IV Nagari Bayang Utara | 8 | 795 | 63 | 55 | 60 | |
| 15 Koto XI Tarusan | 45 | 6 451 | 284 | 306 | 295 | |
| Jumlah/ Total | 2017 | 390 | 59 394 | 2 799 | 3 015 | 2 754 |
| | 2016 | 388 | 59 254 | 2 943 | 2 783 | 2 747 |
| | 2015 | 387 | 59 654 | 2 830 | 2 700 | 2 736 |
| | 2014 | 384 | 63 764 | 2 887 | 2 777 | 2 643 |
| | 2013 | 383 | 59 316 | 2 116 | 2 773 | 2 553 |

Sumber/Source: Dinas Pendidikan dan Kebudayaan Kabupaten Pesisir Selatan/Education and Cultural Service of Pesisir Selatan Regency

Tabel 4.1.3 Jumlah Sekolah, Murid, Guru dan Kelas Pada Sekolah Dasar Negeri di Kabupaten Pesisir Selatan, 2017
Number of Pupil, Teacher and Classes at Public Elementary School in Pesisir Selatan Regency, 2017

| <i>Kecamatan/ Sub-District</i> | <i>Sekolah School</i> | <i>Murid Pupil</i> | <i>Guru Teacher</i> | <i>Rombel</i> | <i>Ruang Kelas Class Room</i> | |
|------------------------------------|---------------------------|------------------------|-------------------------|---------------|---|-------|
| (1) | (2) | (3) | (4) | (5) | (6) | |
| 1 Silaut | 11 | 1 848 | 86 | 88 | 79 | |
| 2 Lunang | 14 | 2 461 | 97 | 118 | 113 | |
| 3 Basa Ampek Balai Tapan | 10 | 1 922 | 82 | 82 | 84 | |
| 4 Ranah Ampek Hulu Tapan | 11 | 1 984 | 81 | 89 | 94 | |
| 5 Pancung Soal | 15 | 3 591 | 118 | 148 | 129 | |
| 6 Airpura | 12 | 2 279 | 98 | 97 | 89 | |
| 7 Linggo Sari Baganti | 39 | 6 246 | 233 | 282 | 266 | |
| 8 Ranah Pesisir | 29 | 3 855 | 251 | 223 | 198 | |
| 9 Lengayang | 50 | 6 830 | 393 | 367 | 333 | |
| 10 Sutera | 37 | 7 030 | 230 | 322 | 289 | |
| 11 Batang kapas | 32 | 3 949 | 197 | 234 | 207 | |
| 12 IV Jurai | 33 | 5 621 | 318 | 315 | 259 | |
| 13 Bayang | 38 | 3 867 | 267 | 258 | 246 | |
| 14 IV Nagari Bayang Utara | 8 | 795 | 63 | 55 | 60 | |
| 15 Koto XI Tarusan | 45 | 6 451 | 284 | 306 | 295 | |
| <i>Jumlah/ Total</i> | 2017 | 384 | 58 729 | 2 798 | 2 984 | 2 741 |
| | 2016 | 385 | 58 893 | 2 941 | 2 767 | 2 740 |
| | 2015 | 385 | 59 513 | 2 828 | 2 693 | 2 735 |
| | 2014 | 382 | 63 692 | 2 886 | 2 773 | 2 639 |
| | 2013 | 383 | 59 316 | 2 116 | 2 773 | 2 553 |

Sumber/Source: Dinas Pendidikan dan Kebudayaan Kabupaten Pesisir Selatan/Education and Cultural Service of Pesisir Selatan Regency

Tabel 4.1.4 Jumlah Sekolah, Murid, Guru dan Kelas Pada Sekolah Dasar Swasta di Kabupaten Pesisir Selatan, 2017
Table *Number of Pupil, Teacher and Classes at Private Elementary School in Pesisir Selatan Regency, 2017*

| Kecamatan/ Sub-District | Sekolah School | Murid Pupil | Guru Teacher | Rombel | Ruang Kelas Class Room | |
|----------------------------|-------------------|----------------|-----------------|--------|---------------------------------|----|
| (1) | (2) | (3) | (4) | (5) | (6) | |
| 1 Silaut | - | - | - | - | - | |
| 2 Lunang | - | - | - | - | - | |
| 3 Basa Ampek Balai Tapan | - | - | - | - | - | |
| 4 Ranah Ampek Hulu Tapan | 1 | 167 | - | 2 | - | |
| 5 Pancung Soal | 1 | 190 | 1 | 10 | 6 | |
| 6 Airpura | - | - | - | - | - | |
| 7 Linggo Sari Baganti | - | - | - | - | - | |
| 8 Ranah Pesisir | - | - | - | - | - | |
| 9 Lengayang | 1 | 47 | - | 2 | - | |
| 10 Sutera | - | - | - | - | - | |
| 11 Batang kapas | - | - | - | - | - | |
| 12 IV Jurai | 3 | 261 | - | 17 | 7 | |
| 13 Bayang | - | - | - | - | - | |
| 14 IV Nagari Bayang Utara | - | - | - | - | - | |
| 15 Koto XI Tarusan | - | - | - | - | - | |
| Jumlah/ Total | 2017 | 6 | 665 | 1 | 31 | 13 |
| | 2016 | 3 | 361 | 2 | 16 | 7 |
| | 2015 | 2 | 141 | 2 | 7 | 1 |
| | 2014 | 2 | 72 | 1 | 4 | 4 |
| | 2013 | - | - | - | - | - |

Keterangan: Ruangan Kelas di Kecamatan Ranah Ampek Hulu Tapan dan Kecamatan Lengayang menumpang pada sekolah lain
 Sumber/Source: Dinas Pendidikan dan Kebudayaan Kabupaten Pesisir Selatan/Education and Cultural Service of Pesisir Selatan Regency

Tabel 4.1.5 Jumlah Sekolah, Murid, Guru dan Kelas Pada Sekolah Menengah Pertama Negeri dan Swasta di Kabupaten Pesisir Selatan, 2017
Number of Pupil, Teacher and Classes at Public and Private Junior High School in Pesisir Selatan Regency, 2017

| | Kecamatan/ Sub-District | Sekolah School | Murid Pupil | Guru Teacher | Rombel | Ruang Kelas Class Room | |
|----|----------------------------|-------------------|----------------|-----------------|--------|---------------------------------|-----|
| | (1) | (2) | (3) | (4) | (5) | (6) | |
| 1 | Silaut | 4 | 539 | 50 | 26 | 29 | |
| 2 | Lunang | 4 | 862 | 44 | 37 | 32 | |
| 3 | Basa Ampek Balai Tapan | 1 | 639 | 25 | 22 | 23 | |
| 4 | Ranah Ampek Hulu Tapan | 3 | 663 | 39 | 27 | 27 | |
| 5 | Pancung Soal | 3 | 1 195 | 49 | 42 | 38 | |
| 6 | Airpura | 5 | 811 | 51 | 40 | 33 | |
| 7 | Linggo Sari Baganti | 8 | 1 930 | 145 | 75 | 82 | |
| 8 | Ranah Pesisir | 5 | 1 422 | 118 | 54 | 55 | |
| 9 | Lengayang | 6 | 2 073 | 144 | 86 | 85 | |
| 10 | Sutera | 8 | 2 440 | 125 | 97 | 97 | |
| 11 | Batang kapas | 5 | 1 565 | 95 | 61 | 63 | |
| 12 | IV Jurai | 7 | 2 099 | 189 | 95 | 93 | |
| 13 | Bayang | 5 | 1 233 | 113 | 53 | 58 | |
| 14 | IV Nagari Bayang Utara | 2 | 230 | 24 | 11 | 12 | |
| 15 | Koto XI Tarusan | 9 | 2 558 | 179 | 112 | 102 | |
| | Jumlah/ Total | 2017 | 75 | 20 259 | 1 390 | 838 | 829 |
| | | 2016 | 73 | 20 253 | 1 357 | 780 | 786 |
| | | 2015 | 73 | 20 129 | 1 395 | 763 | 774 |
| | | 2014 | 74 | 20 224 | 1 398 | 705 | 705 |
| | | 2013 | 77 | 20 257 | 1 098 | 712 | 712 |

Sumber/Source: Dinas Pendidikan dan Kebudayaan Kabupaten Pesisir Selatan/Education and Cultural Service of Pesisir Selatan Regency

Tabel 4.1.6 Jumlah Sekolah, Murid, Guru dan Kelas Pada Sekolah Menengah Pertama Negeri di Kabupaten Pesisir Selatan, 2017
Number of Pupil, Teacher and Classes at Public Junior High School in Pesisir Selatan Regency, 2017

| Kecamatan/ Sub-District | Sekolah School | Murid Pupil | Guru Teacher | Rombel | Ruang Kelas Class Room | |
|----------------------------|-------------------|----------------|-----------------|--------|---------------------------------|-----|
| (1) | (2) | (3) | (4) | (5) | (6) | |
| 1 Silaut | 4 | 539 | 50 | 26 | 29 | |
| 2 Lunang | 4 | 862 | 44 | 37 | 32 | |
| 3 Basa Ampek Balai Tapan | 1 | 639 | 25 | 22 | 23 | |
| 4 Ranah Ampek Hulu Tapan | 3 | 663 | 39 | 27 | 27 | |
| 5 Pancung Soal | 3 | 1 195 | 49 | 42 | 38 | |
| 6 Airpura | 5 | 811 | 51 | 40 | 33 | |
| 7 Linggo Sari Baganti | 8 | 1 930 | 145 | 75 | 82 | |
| 8 Ranah Pesisir | 5 | 1 422 | 118 | 54 | 55 | |
| 9 Lengayang | 6 | 2 073 | 144 | 86 | 85 | |
| 10 Sutera | 8 | 2 440 | 125 | 97 | 97 | |
| 11 Batang kapas | 5 | 1 565 | 95 | 61 | 63 | |
| 12 IV Jurai | 7 | 2 099 | 189 | 95 | 93 | |
| 13 Bayang | 4 | 1 219 | 112 | 51 | 55 | |
| 14 IV Nagari Bayang Utara | 2 | 230 | 24 | 11 | 12 | |
| 15 Koto XI Tarusan | 9 | 2 558 | 179 | 112 | 102 | |
| Jumlah/ Total | 2017 | 74 | 20 245 | 1 389 | 836 | 826 |
| | 2016 | 72 | 20 239 | 1 356 | 778 | 783 |
| | 2015 | 72 | 20 103 | 1 390 | 761 | 771 |
| | 2014 | 73 | 20 205 | 1 397 | 703 | 702 |
| | 2013 | 73 | 20 205 | 1 094 | 703 | 703 |

Sumber/Source: Dinas Pendidikan dan Kebudayaan Kabupaten Pesisir Selatan/Education and Cultural Service of Pesisir Selatan Regency

SOCIAL

Tabel 4.1.7 Jumlah Sekolah, Murid, Guru dan Kelas Pada Sekolah Menengah Pertama Swasta di Kabupaten Pesisir Selatan, 2017
Table Number of Pupil, Teacher and Classes at Private Junior High School in Pesisir Selatan Regency, 2017

| Kecamatan/ Sub-District | Sekolah School | Murid Pupil | Guru Teacher | Rombel | Ruang Kelas Class Room | |
|----------------------------|-------------------|----------------|-----------------|--------|---------------------------------|---|
| (1) | (2) | (3) | (4) | (5) | (6) | |
| 1 Silaut | - | - | - | - | - | |
| 2 Lunang | - | - | - | - | - | |
| 3 Basa Ampek Balai Tapan | - | - | - | - | - | |
| 4 Ranah Ampek Hulu Tapan | - | - | - | - | - | |
| 5 Pancung Soal | - | - | - | - | - | |
| 6 Airpura | - | - | - | - | - | |
| 7 Linggo Sari Baganti | - | - | - | - | - | |
| 8 Ranah Pesisir | - | - | - | - | - | |
| 9 Lengayang | - | - | - | - | - | |
| 10 Sutera | - | - | - | - | - | |
| 11 Batang kapas | - | - | - | - | - | |
| 12 IV Jurai | - | - | - | - | - | |
| 13 Bayang | 1 | 14 | 1 | 2 | 3 | |
| 14 IV Nagari Bayang Utara | - | - | - | - | - | |
| 15 Koto XI Tarusan | - | - | - | - | - | |
| Jumlah/ Total | 2017 | 1 | 14 | 1 | 2 | 3 |
| | 2016 | 1 | 14 | 1 | 2 | 3 |
| | 2015 | 1 | 26 | 5 | 2 | 3 |
| | 2014 | 1 | 19 | 1 | 2 | 3 |
| | 2013 | 4 | 52 | 4 | 9 | 9 |

Sumber/Source: Dinas Pendidikan dan Kebudayaan Kabupaten Pesisir Selatan/Education and Cultural Service of Pesisir Selatan Regency

Tabel 4.1.8 Jumlah Sekolah, Murid, Guru dan Kelas Pada Sekolah Menengah Umum Negeri dan Swasta di Kabupaten Pesisir Selatan, 2017
Number of Pupil, Teacher and Classes at Public and Private Senior High School in Pesisir Selatan Regency, 2017

| | Kecamatan/ Sub-District | Sekolah School | Murid Pupil | Guru Teacher | Rombel | Ruang Kelas Class Room | |
|----|----------------------------|-------------------|----------------|-----------------|--------|---------------------------------|-----|
| | (1) | (2) | (3) | (4) | (5) | (6) | |
| 1 | Silaut | 1 | 337 | 15 | 12 | 10 | |
| 2 | Lunang | 1 | 591 | 21 | 20 | 20 | |
| 3 | Basa Ampek Balai Tapan | 1 | 1 057 | 24 | 29 | 28 | |
| 4 | Ranah Ampek Hulu Tapan | - | - | - | - | - | |
| 5 | Pancung Soal | 1 | 738 | 26 | 23 | 24 | |
| 6 | Airpura | 1 | 645 | 26 | 22 | 19 | |
| 7 | Linggo Sari Baganti | 1 | 1 008 | 29 | 32 | 30 | |
| 8 | Ranah Pesisir | 2 | 1 114 | 65 | 39 | 45 | |
| 9 | Lengayang | 3 | 1 923 | 94 | 62 | 64 | |
| 10 | Sutera | 2 | 1 316 | 44 | 44 | 45 | |
| 11 | Batang kapas | 2 | 1 494 | 66 | 47 | 47 | |
| 12 | IV Jurai | 3 | 2 346 | 115 | 72 | 69 | |
| 13 | Bayang | 2 | 1 587 | 78 | 51 | 49 | |
| 14 | IV Nagari Bayang Utara | 1 | 203 | 24 | 9 | 12 | |
| 15 | Koto XI Tarusan | 2 | 1 871 | 96 | 57 | 56 | |
| | Jumlah/ Total | 2017 | 23 | 16 230 | 723 | 519 | 518 |
| | | 2016 | 23 | 15 987 | 701 | 514 | 489 |
| | | 2015 | 23 | 15 573 | 706 | 484 | 475 |
| | | 2014 | 23 | 14 787 | 672 | 460 | 438 |
| | | 2013 | 23 | 14 272 | 694 | 439 | 405 |

Sumber/Source: Dinas Pendidikan dan Kebudayaan Kabupaten Pesisir Selatan/Education and Cultural Service of Pesisir Selatan Regency

Tabel 4.1.9 Jumlah Sekolah, Murid, Guru dan Kelas Pada Sekolah Menengah Umum Negeri di Kabupaten Pesisir Selatan, 2017
Table Number of Pupil, Teacher and Classes at Public Senior High School in Pesisir Selatan Regency, 2017

| Kecamatan/ Sub-District | Sekolah School | Murid Pupil | Guru Teacher | Rombel | Ruang Kelas Class Room | |
|----------------------------|-------------------|----------------|-----------------|--------|---------------------------------|-----|
| (1) | (2) | (3) | (4) | (5) | (6) | |
| 1 Silaut | 1 | 337 | 15 | 12 | 10 | |
| 2 Lunang | 1 | 591 | 21 | 20 | 20 | |
| 3 Basa Ampek Balai Tapan | 1 | 1 057 | 24 | 29 | 28 | |
| 4 Ranah Ampek Hulu Tapan | - | - | - | - | - | |
| 5 Pancung Soal | 1 | 738 | 26 | 23 | 24 | |
| 6 Airpura | 1 | 645 | 26 | 22 | 19 | |
| 7 Linggo Sari Baganti | 1 | 1 008 | 29 | 32 | 30 | |
| 8 Ranah Pesisir | 2 | 1 114 | 65 | 39 | 45 | |
| 9 Lengayang | 3 | 1 923 | 94 | 62 | 64 | |
| 10 Sutera | 2 | 1 316 | 44 | 44 | 45 | |
| 11 Batang kapas | 2 | 1 494 | 66 | 47 | 47 | |
| 12 IV Jurai | 3 | 2 346 | 115 | 72 | 69 | |
| 13 Bayang | 2 | 1 587 | 78 | 51 | 49 | |
| 14 IV Nagari Bayang Utara | 1 | 203 | 24 | 9 | 12 | |
| 15 Koto XI Tarusan | 2 | 1 871 | 96 | 57 | 56 | |
| Jumlah/ Total | 2017 | 23 | 16 230 | 723 | 519 | 518 |
| | 2016 | 23 | 15 987 | 701 | 514 | 489 |
| | 2015 | 23 | 15 573 | 706 | 484 | 475 |
| | 2014 | 23 | 14 787 | 672 | 460 | 438 |
| | 2013 | 23 | 14 272 | 694 | 439 | 405 |

Sumber/Source: Dinas Pendidikan dan Kebudayaan Kabupaten Pesisir Selatan/Education and Cultural Service of Pesisir Selatan Regency

Tabel 4.1.10 Jumlah Sekolah, Murid, Guru dan Kelas Pada Sekolah Menengah Umum Swasta di Kabupaten Pesisir Selatan, 2017
Number of Pupil, Teacher and Classes at Private Senior High School in Pesisir Selatan Regency, 2017

| Kecamatan/ Sub-District | Sekolah School | Murid Pupil | Guru Teacher | Rombel | Ruang Kelas Class Room |
|----------------------------|-------------------|----------------|-----------------|--------|---------------------------------|
| (1) | (2) | (3) | (4) | (5) | (6) |
| 1 Silaut | - | - | - | - | - |
| 2 Lunang | - | - | - | - | - |
| 3 Basa Ampek Balai Tapan | - | - | - | - | - |
| 4 Ranah Ampek Hulu Tapan | - | - | - | - | - |
| 5 Pancung Soal | - | - | - | - | - |
| 6 Airpura | - | - | - | - | - |
| 7 Linggo Sari Baganti | - | - | - | - | - |
| 8 Ranah Pesisir | - | - | - | - | - |
| 9 Lengayang | - | - | - | - | - |
| 10 Sutera | - | - | - | - | - |
| 11 Batang kapas | - | - | - | - | - |
| 12 IV Jurai | - | - | - | - | - |
| 13 Bayang | - | - | - | - | - |
| 14 IV Nagari Bayang Utara | - | - | - | - | - |
| 15 Koto XI Tarusan | - | - | - | - | - |
| Jumlah/ Total | 2017 | - | - | - | - |
| | 2016 | - | - | - | - |
| | 2015 | - | - | - | - |
| | 2014 | - | - | - | - |
| | 2013 | - | - | - | - |

Sumber/Source: Dinas Pendidikan dan Kebudayaan Kabupaten Pesisir Selatan/Education and Cultural Service of Pesisir Selatan Regency

SOCIAL

Tabel 4.1.11 Jumlah Sekolah, Murid, Guru dan Kelas Pada Sekolah Menengah Kejuruan Negeri dan Swasta di Kabupaten Pesisir Selatan, 2017
Number of Pupil, Teacher and Classes at Public and Private Vocational High School in Pesisir Selatan Regency, 2017

| Kecamatan/ Sub-District | Sekolah School | Murid Pupil | Guru Teacher | Rombel | Ruang Kelas Class Room |
|----------------------------|-------------------|----------------|-----------------|------------|---------------------------------|
| (1) | (2) | (3) | (4) | (5) | (6) |
| 1 Silaut | - | - | - | - | - |
| 2 Lunang | - | - | - | - | - |
| 3 Basa Ampek Balai Tapan | - | - | - | - | - |
| 4 Ranah Ampek Hulu Tapan | 1 | 380 | 13 | 14 | 14 |
| 5 Pancung Soal | 1 | 436 | 9 | 17 | 12 |
| 6 Airpura | - | - | - | - | - |
| 7 Linggo Sari Baganti | 2 | 822 | 9 | 29 | 29 |
| 8 Ranah Pesisir | 2 | 1 195 | 29 | 49 | 53 |
| 9 Lengayang | 2 | 426 | 1 | 19 | 12 |
| 10 Sutera | 1 | 851 | 23 | 28 | 25 |
| 11 Batang kapas | - | - | - | - | - |
| 12 IV Jurai | 4 | 1 707 | 102 | 72 | 77 |
| 13 Bayang | 2 | 145 | 6 | 6 | 7 |
| 14 IV Nagari Bayang Utara | - | - | - | - | - |
| 15 Koto XI Tarusan | 1 | 558 | 29 | 19 | 24 |
| Jumlah/ Total | 2017 | 16 | 6 520 | 221 | 253 |
| | 2016 | 16 | 6 289 | 357 | 209 |
| | 2015 | 16 | 5 904 | 287 | 199 |
| | 2014 | 16 | 5 537 | 297 | 189 |
| | 2013 | 16 | 5 447 | 403 | 166 |

Sumber/Source: Dinas Pendidikan dan Kebudayaan Kabupaten Pesisir Selatan/Education and Cultural Service of Pesisir Selatan Regency

Tabel 4.1.12 Jumlah Sekolah, Murid, Guru dan Kelas Pada Sekolah Menengah Kejuruan Negeri di Kabupaten Pesisir Selatan, 2017
Number of Pupil, Teacher and Classes at Public Vocational High School in Pesisir Selatan Regency, 2017

| Kecamatan/ Sub-District | Sekolah School | Murid Pupil | Guru Teacher | Rombel | Ruang Kelas Class Room | |
|----------------------------|-------------------|----------------|-----------------|--------|---------------------------------|-----|
| (1) | (2) | (3) | (4) | (5) | (6) | |
| 1 Silaut | - | - | - | - | - | |
| 2 Lunang | - | - | - | - | - | |
| 3 Basa Ampek Balai Tapan | - | - | - | - | - | |
| 4 Ranah Ampek Hulu Tapan | 1 | 380 | 13 | 14 | 14 | |
| 5 Pancung Soal | 1 | 436 | 9 | 17 | 12 | |
| 6 Airpura | - | - | - | - | - | |
| 7 Linggo Sari Baganti | 1 | 396 | 9 | 15 | 15 | |
| 8 Ranah Pesisir | 1 | 617 | 26 | 27 | 31 | |
| 9 Lengayang | - | - | - | - | - | |
| 10 Sutera | 1 | 851 | 23 | 28 | 25 | |
| 11 Batang kapas | - | - | - | - | - | |
| 12 IV Jurai | 2 | 1 575 | 88 | 65 | 65 | |
| 13 Bayang | - | - | - | - | - | |
| 14 IV Nagari Bayang Utara | - | - | - | - | - | |
| 15 Koto XI Tarusan | 1 | 558 | 29 | 19 | 24 | |
| Jumlah/ Total | 2017 | 8 | 4 813 | 197 | 185 | 186 |
| | 2016 | 8 | 4 579 | 205 | 175 | 151 |
| | 2015 | 8 | 4 211 | 198 | 167 | 145 |
| | 2014 | 8 | 3 890 | 188 | 157 | 136 |
| | 2013 | 8 | 3 813 | 205 | 150 | 111 |

Sumber/Source: Dinas Pendidikan dan Kebudayaan Kabupaten Pesisir Selatan/Education and Cultural Service of Pesisir Selatan Regency

SOCIAL

Tabel 4.1.13 Jumlah Sekolah, Murid, Guru dan Kelas Pada Sekolah Menengah Kejuruan Swasta di Kabupaten Pesisir Selatan, 2017
Number of Pupil, Teacher and Classes at Private Vocational High School in Pesisir Selatan Regency, 2017

| Kecamatan/ Sub-District | Sekolah School | Murid Pupil | Guru Teacher | Rombel | Ruang Kelas Class Room | |
|----------------------------|-------------------|----------------|-----------------|--------|---------------------------------|----|
| (1) | (2) | (3) | (4) | (5) | (6) | |
| 1 Silaut | - | - | - | - | - | |
| 2 Lunang | - | - | - | - | - | |
| 3 Basa Ampek Balai Tapan | - | - | - | - | - | |
| 4 Ranah Ampek Hulu Tapan | - | - | - | - | - | |
| 5 Pancung Soal | - | - | - | - | - | |
| 6 Airpura | - | - | - | - | - | |
| 7 Linggo Sari Baganti | 1 | 426 | - | 14 | 14 | |
| 8 Ranah Pesisir | 1 | 578 | 3 | 22 | 22 | |
| 9 Lengayang | 2 | 426 | 1 | 19 | 12 | |
| 10 Sutera | - | - | - | - | - | |
| 11 Batang kapas | - | - | - | - | - | |
| 12 IV Jurai | 2 | 132 | 14 | 7 | 12 | |
| 13 Bayang | 2 | 145 | 6 | 6 | 7 | |
| 14 IV Nagari Bayang Utara | - | - | - | - | - | |
| 15 Koto XI Tarusan | - | - | - | - | - | |
| Jumlah/ Total | 2017 | 8 | 1 707 | 24 | 68 | 67 |
| | 2016 | 8 | 1 710 | 152 | 66 | 58 |
| | 2015 | 8 | 1 693 | 89 | 66 | 54 |
| | 2014 | 8 | 1 647 | 109 | 59 | 53 |
| | 2013 | 8 | 1 634 | 198 | 70 | 55 |

Sumber/Source: Dinas Pendidikan dan Kebudayaan Kabupaten Pesisir Selatan/Education and Cultural Service of Pesisir Selatan Regency

Tabel 4.1.14 Jumlah Sekolah, Murid, Guru dan Kelas Pada Madrasah Ibtidaiyah Negeri dan Swasta di Kabupaten Pesisir Selatan, 2017
Number of Pupil, Teacher and Classes at Public and Private Madrasah Ibtidaiyah School in Pesisir Selatan Regency, 2017

| Kecamatan/ <i>District</i> | Sub- | Sekolah <i>School</i> | Murid <i>Pupil</i> | Guru <i>Teacher</i> | Ruang Kelas <i>Class Room</i> |
|-------------------------------|------|--------------------------|-----------------------|------------------------|---|
| (1) | (2) | (3) | (4) | (5) | (5) |
| 1 Silaut | | 2 | 196 | 19 | 12 |
| 2 Lunang | | 2 | 318 | 29 | 12 |
| 3 Basa Ampek Balai Tapan | | 1 | 224 | 24 | 6 |
| 4 Ranah Ampek Hulu Tapan | | - | - | - | - |
| 5 Pancung Soal | | - | - | - | - |
| 6 Airpura | | - | - | - | - |
| 7 Linggo Sari Baganti | | - | - | - | - |
| 8 Ranah Pesisir | | 2 | 80 | 24 | 10 |
| 9 Lengayang | | - | - | - | - |
| 10 Sutera | | 4 | 285 | 46 | 20 |
| 11 Batang kapas | | 2 | 173 | 30 | 12 |
| 12 IV Jurai | | 2 | 215 | 48 | 12 |
| 13 Bayang | | 5 | 974 | 129 | 29 |
| 14 IV Nagari Bayang Utara | | 2 | 151 | 41 | 12 |
| 15 Koto XI Tarusan | | - | - | - | - |
| Jumlah/ <i>Total</i> | 2017 | 22 | 2 616 | 390 | 125 |
| | 2016 | 21 | 2 607 | 337 | 148 |
| | 2015 | 21 | 2 548 | 393 | 136 |
| | 2014 | 20 | 2 493 | 364 | 133 |
| | 2013 | 20 | 2 369 | 351 | 127 |

Sumber/Source: Kementerian Agama Kabupaten Pesisir Selatan/Religius Ministry Office of Pesisir Selatan Regency

SOCIAL

Tabel 4.1.15 Jumlah Sekolah, Murid, Guru dan Kelas Pada Madrasah Ibtidaiyah Negeri di Kabupaten Pesisir Selatan, 2017
Number of Pupil, Teacher and Classes at Public Madrasah Ibtidaiyah School in Pesisir Selatan Regency, 2017

| Kecamatan/ <i>District</i> | <i>Sub-</i> | Sekolah <i>School</i> | Murid <i>Pupil</i> | Guru <i>Teacher</i> | Ruang Kelas <i>Class Room</i> |
|-------------------------------|-------------|--------------------------|-----------------------|------------------------|---|
| (1) | | (2) | (3) | (4) | (5) |
| 1 Silaut | | - | - | - | - |
| 2 Lunang | | 1 | 241 | 20 | 6 |
| 3 Basa Ampek Balai Tapan | | 1 | 224 | 24 | 6 |
| 4 Ranah Ampek Hulu Tapan | | - | - | - | - |
| 5 Pancung Soal | | - | - | - | - |
| 6 Airpura | | - | - | - | - |
| 7 Linggo Sari Baganti | | - | - | - | - |
| 8 Ranah Pesisir | | - | - | - | - |
| 9 Lengayang | | - | - | - | - |
| 10 Sutera | | 1 | 157 | 21 | 12 |
| 11 Batang kapas | | 2 | 173 | 30 | 12 |
| 12 IV Jurai | | 2 | 215 | 48 | 12 |
| 13 Bayang | | 4 | 914 | 112 | 24 |
| 14 IV Nagari Bayang Utara | | 2 | 151 | 41 | 12 |
| 15 Koto XI Tarusan | | - | - | - | - |
| Jumlah/ <i>Total</i> | 2017 | 13 | 2 075 | 296 | 84 |
| | 2016 | 13 | 2 075 | 261 | 102 |
| | 2015 | 14 | 2 116 | 318 | 102 |
| | 2014 | 13 | 2 073 | 301 | 101 |
| | 2013 | 13 | 2 004 | 290 | 97 |

Sumber/Source: Kementerian Agama Kabupaten Pesisir Selatan/Religious Ministry Office of Pesisir Selatan Regency

Tabel 4.1.16 Jumlah Sekolah, Murid, Guru dan Kelas Pada Madrasah Ibtidaiyah Swasta di Kabupaten Pesisir Selatan, 2017
Table Number of Pupil, Teacher and Classes at Private Madrasah Ibtidaiyah School in Pesisir Selatan Regency, 2017

| | Kecamatan/ Sub-District | Sekolah School | Murid Pupil | Guru Teacher | Ruang Kelas Class Room |
|----|----------------------------|-------------------|----------------|-----------------|---------------------------------|
| | (1) | (2) | (3) | (4) | (5) |
| 1 | Silaut | 2 | 196 | 19 | 12 |
| 2 | Lunang | 1 | 77 | 9 | 6 |
| 3 | Basa Ampek Balai Tapan | - | - | - | - |
| 4 | Ranah Ampek Hulu Tapan | - | - | - | - |
| 5 | Pancung Soal | - | - | - | - |
| 6 | Airpura | - | - | - | - |
| 7 | Linggo Sari Baganti | - | - | - | - |
| 8 | Ranah Pesisir | 2 | 80 | 24 | 10 |
| 9 | Lengayang | - | - | - | - |
| 10 | Sutera | 3 | 128 | 25 | 8 |
| 11 | Batang kapas | - | - | - | - |
| 12 | IV Jurai | - | - | - | - |
| 13 | Bayang | 1 | 60 | 17 | 5 |
| 14 | IV Nagari Bayang Utara | - | - | - | - |
| 15 | Koto XI Tarusan | - | - | - | - |
| | Jumlah/ Total | | | | |
| | 2017 | 9 | 541 | 94 | 41 |
| | 2016 | 8 | 532 | 76 | 46 |
| | 2015 | 7 | 432 | 75 | 34 |
| | 2014 | 7 | 420 | 63 | 32 |
| | 2013 | 7 | 365 | 61 | 30 |

Sumber/Source: Kementerian Agama Kabupaten Pesisir Selatan/Religius Ministry Office of Pesisir Selatan Regency

SOCIAL

Tabel 4.1.17 Jumlah Sekolah, Murid, Guru dan Kelas Pada Madrasah Tsanawiyah Negeri dan Swasta di Kabupaten Pesisir Selatan, 2017
Number of Pupil, Teacher and Classes at Public and Private Madrasah Tsanawiyah School in Pesisir Selatan Regency, 2017

| Kecamatan/ District | Sub- | Sekolah School | Murid Pupil | Guru Teacher | Ruang Kelas Class Room |
|---------------------------|------|-------------------|----------------|-----------------|---------------------------|
| (1) | | (2) | (3) | (4) | (5) |
| 1 Silaut | | 2 | 95 | 32 | 6 |
| 2 Lunang | | 3 | 314 | 61 | 9 |
| 3 Basa Ampek Balai Tapan | | 1 | 495 | 48 | 18 |
| 4 Ranah Ampek Hulu Tapan | | - | - | - | - |
| 5 Pancung Soal | | 1 | 484 | 57 | 18 |
| 6 Airpura | | 1 | 150 | 30 | 6 |
| 7 Linggo Sari Baganti | | 1 | 965 | 75 | 33 |
| 8 Ranah Pesisir | | 2 | 472 | 81 | 21 |
| 9 Lengayang | | 5 | 1 467 | 153 | 38 |
| 10 Sutera | | 3 | 635 | 94 | 31 |
| 11 Batang kapas | | 2 | 487 | 75 | 18 |
| 12 IV Jurai | | 3 | 1 087 | 144 | 39 |
| 13 Bayang | | 2 | 994 | 167 | 33 |
| 14 IV Nagari Bayang Utara | | 2 | 241 | 56 | 9 |
| 15 Koto XI Tarusan | | 3 | 765 | 107 | 29 |
| Jumlah/ Total | 2017 | 31 | 8 651 | 1 180 | 308 |
| | 2016 | 31 | 8 514 | 971 | 300 |
| | 2015 | 29 | 8 759 | 1 183 | 288 |
| | 2014 | 29 | 8 865 | 1 015 | 288 |
| | 2013 | 28 | 7 879 | 945 | 285 |

Sumber/Source: Kementerian Agama Kabupaten Pesisir Selatan/Religius Ministry Office of Pesisir Selatan Regency

Tabel 4.1.18 Jumlah Sekolah, Murid, Guru dan Kelas Pada Madrasah Tsanawiyah Negeri di Kabupaten Pesisir Selatan, 2017
Table Number of Pupil, Teacher and Classes at Public Madrasah Tsanawiyah School in Pesisir Selatan Regency, 2017

| | Kecamatan <i>Sub-District</i> | Sekolah <i>School</i> | Murid <i>Pupil</i> | Guru <i>Teacher</i> | Ruang Kelas <i>Class Room</i> | |
|----|----------------------------------|--------------------------|-----------------------|------------------------|---|-----|
| | (1) | (2) | (3) | (4) | (5) | |
| 1 | Silaut | - | - | - | - | |
| 2 | Lunang | - | - | - | - | |
| 3 | Basa Ampek Balai Tapan | 1 | 495 | 48 | 18 | |
| 4 | Ranah Ampek Hulu Tapan | - | - | - | - | |
| 5 | Pancung Soal | 1 | 484 | 57 | 18 | |
| 6 | Airpura | - | - | - | - | |
| 7 | Linggo Sari Baganti | 1 | 965 | 75 | 33 | |
| 8 | Ranah Pesisir | 1 | 448 | 51 | 18 | |
| 9 | Lengayang | 1 | 636 | 50 | 18 | |
| 10 | Sutera | - | - | - | - | |
| 11 | Batang kapas | 2 | 487 | 75 | 18 | |
| 12 | IV Jurai | 2 | 1 060 | 133 | 36 | |
| 13 | Bayang | 2 | 994 | 167 | 33 | |
| 14 | IV Nagari Bayang Utara | 1 | 190 | 39 | 6 | |
| 15 | Koto XI Tarusan | 1 | 558 | 72 | 15 | |
| | <i>Jumlah/ Total</i> | 2017 | 13 | 6 317 | 767 | 213 |
| | | 2016 | 13 | 6 300 | 597 | 207 |
| | | 2015 | 13 | 6 382 | 769 | 205 |
| | | 2014 | 13 | 6 336 | 534 | 199 |
| | | 2013 | 12 | 5 540 | 498 | 197 |

Sumber/Source: Kementerian Agama Kabupaten Pesisir Selatan/Religius Ministry Office of Pesisir Selatan Regency

SOCIAL

Tabel 4.1.19 Jumlah Sekolah, Murid, Guru dan Kelas Pada Madrasah Tsanawiyah Swasta di Kabupaten Pesisir Selatan, 2017
Table Number of Pupil, Teacher and Classes at Private Madrasah Tsanawiyah School in Pesisir Selatan Regency, 2017

| Kecamatan <i>District</i> | <i>Sub-</i> | Sekolah <i>School</i> | Murid <i>Pupil</i> | Guru <i>Teacher</i> | Ruang Kelas <i>Class Room</i> |
|------------------------------|-------------|--------------------------|-----------------------|------------------------|----------------------------------|
| (1) | | (2) | (3) | (4) | (5) |
| 1 Silaut | | 2 | 95 | 32 | 6 |
| 2 Lunang | | 3 | 314 | 61 | 9 |
| 3 Basa Ampek Balai Tapan | | - | - | - | - |
| 4 Ranah Ampek Hulu Tapan | | - | - | - | - |
| 5 Pancung Soal | | - | - | - | - |
| 6 Airpura | | 1 | 150 | 30 | 6 |
| 7 Linggo Sari Baganti | | - | - | - | - |
| 8 Ranah Pesisir | | 1 | 24 | 30 | 3 |
| 9 Lengayang | | 4 | 831 | 103 | 20 |
| 10 Sutera | | 3 | 635 | 94 | 31 |
| 11 Batang kapas | | - | - | - | - |
| 12 IV Jurai | | 1 | 27 | 11 | 3 |
| 13 Bayang | | - | - | - | - |
| 14 IV Nagari Bayang Utara | | 1 | 51 | 17 | 3 |
| 15 Koto XI Tarusan | | 2 | 207 | 35 | 14 |
| Jumlah/ <i>Total</i> | 2017 | 18 | 2 334 | 413 | 95 |
| | 2016 | 18 | 2 214 | 374 | 93 |
| | 2015 | 16 | 2 377 | 414 | 83 |
| | 2014 | 16 | 2 529 | 481 | 89 |
| | 2013 | 16 | 2 339 | 447 | 88 |

Sumber/Source: Kementerian Agama Kabupaten Pesisir Selatan/Religius Ministry Office of Pesisir Selatan Regency

Tabel 4.1.20 Jumlah Sekolah, Murid, Guru dan Kelas Pada Madrasah Aliyah Negeri dan Swasta di Kabupaten Pesisir Selatan, 2017
Table Number of Pupil, Teacher and Classes at Public and Private Madrasah Aliyah School in Pesisir Selatan Regency, 2017

| Kecamatan/ <i>District</i> | <i>Sub-</i> | Sekolah <i>School</i> | Murid <i>Pupil</i> | Guru <i>Teacher</i> | Ruang Kelas <i>Class Room</i> |
|-------------------------------|-------------|--------------------------|-----------------------|------------------------|----------------------------------|
| (1) | | (2) | (3) | (4) | (5) |
| 1 Silaut | | - | - | - | - |
| 2 Lunang | | 2 | 108 | 28 | 12 |
| 3 Basa Ampek Balai Tapan | | 1 | 57 | 26 | 6 |
| 4 Ranah Ampek Hulu Tapan | | - | - | - | - |
| 5 Pancung Soal | | 1 | 30 | 20 | 3 |
| 6 Airpura | | - | - | - | - |
| 7 Linggo Sari Baganti | | 1 | 182 | 35 | 9 |
| 8 Ranah Pesisir | | 1 | 281 | 41 | 12 |
| 9 Lengayang | | 3 | 314 | 66 | 12 |
| 10 Sutera | | 1 | 96 | 16 | 3 |
| 11 Batang kapas | | - | - | - | - |
| 12 IV Jurai | | 2 | 644 | 86 | 21 |
| 13 Bayang | | 2 | 439 | 80 | 18 |
| 14 IV Nagari Bayang Utara | | - | - | - | - |
| 15 Koto XI Tarusan | | 2 | 142 | 34 | 12 |
| Jumlah/ <i>Total</i> | 2017 | 16 | 2 293 | 432 | 108 |
| | 2016 | 16 | 2 359 | 618 | 111 |
| | 2015 | 16 | 2 360 | 583 | 87 |
| | 2014 | 16 | 2 761 | 597 | 110 |
| | 2013 | 16 | 2 853 | 516 | 104 |

Sumber/Source: Kementerian Agama Kabupaten Pesisir Selatan/Religius Ministry Office of Pesisir Selatan Regency

SOCIAL

Tabel 4.1.21 Jumlah Sekolah, Murid, Guru dan Kelas Pada Madrasah Aliyah Negeri di Kabupaten Pesisir Selatan, 2017
Table Number of Pupil, Teacher and Classes at Public Madrasah Aliyah School in Pesisir Selatan Regency, 2017

| Kecamatan/ District | Sub- | Sekolah School | Murid Pupil | Guru Teacher | Ruang Kelas Class Room |
|---------------------------|------|-------------------|----------------|-----------------|---------------------------|
| (1) | | (2) | (3) | (4) | (5) |
| 1 Silaut | | - | - | - | - |
| 2 Lunang | | - | - | - | - |
| 3 Basa Ampek Balai Tapan | | - | - | - | - |
| 4 Ranah Ampek Hulu Tapan | | - | - | - | - |
| 5 Pancung Soal | | - | - | - | - |
| 6 Airpura | | - | - | - | - |
| 7 Linggo Sari Baganti | | 1 | 182 | 35 | 9 |
| 8 Ranah Pesisir | | 1 | 281 | 41 | 12 |
| 9 Lengayang | | - | - | - | - |
| 10 Sutera | | - | - | - | - |
| 11 Batang kapas | | - | - | - | - |
| 12 IV Jurai | | 1 | 601 | 79 | 18 |
| 13 Bayang | | 1 | 376 | 68 | 15 |
| 14 IV Nagari Bayang Utara | | - | - | - | - |
| 15 Koto XI Tarusan | | - | - | - | - |
| Jumlah/ Total | 2017 | 4 | 1 440 | 223 | 54 |
| | 2016 | 4 | 1 447 | 256 | 64 |
| | 2015 | 4 | 1 453 | 256 | 48 |
| | 2014 | 4 | 1 645 | 207 | 61 |
| | 2013 | 4 | 1 803 | 193 | 61 |

Sumber/Source: Kementerian Agama Kabupaten Pesisir Selatan/Religius Ministry Office of Pesisir Selatan Regency

Tabel 4.1.22 Jumlah Sekolah, Murid, Guru dan Kelas Pada Madrasah Aliyah Swasta di Kabupaten Pesisir Selatan, 2017
Table Number of Pupil, Teacher and Classes at Private Madrasah Aliyah School in Pesisir Selatan Regency, 2017

| Kecamatan/ <i>District</i> | <i>Sub-</i> | Sekolah <i>School</i> | Murid <i>Pupil</i> | Guru <i>Teacher</i> | Ruang Kelas <i>Class Room</i> |
|-------------------------------|-------------|--------------------------|-----------------------|------------------------|----------------------------------|
| (1) | | (2) | (3) | (4) | (5) |
| 1 Silaut | | - | - | - | - |
| 2 Lunang | | 2 | 108 | 28 | 12 |
| 3 Basa Ampek Balai Tapan | | 1 | 57 | 26 | 6 |
| 4 Ranah Ampek Hulu Tapan | | - | - | - | - |
| 5 Pancung Soal | | 1 | 30 | 20 | 3 |
| 6 Airpura | | - | - | - | - |
| 7 Linggo Sari Baganti | | - | - | - | - |
| 8 Ranah Pesisir | | - | - | - | - |
| 9 Lengayang | | 3 | 314 | 66 | 12 |
| 10 Sutera | | 1 | 96 | 16 | 3 |
| 11 Batang kapas | | - | - | - | - |
| 12 IV Jurai | | 1 | 43 | 7 | 3 |
| 13 Bayang | | 1 | 63 | 12 | 3 |
| 14 IV Nagari Bayang Utara | | - | - | - | - |
| 15 Koto XI Tarusan | | 2 | 142 | 34 | 12 |
| Jumlah/ <i>Total</i> | 2017 | 12 | 853 | 209 | 54 |
| | 2016 | 12 | 912 | 362 | 47 |
| | 2015 | 12 | 907 | 327 | 39 |
| | 2014 | 12 | 1 116 | 390 | 49 |
| | 2013 | 12 | 1 050 | 323 | 43 |

Sumber/Source: Kementerian Agama Kabupaten Pesisir Selatan/Religius Ministry Office of Pesisir Selatan Regency

Tabel 4.1.23 Jumlah Kelas Sekolah Dasar Negeri dan Swasta Menurut Kondisinya di Kabupaten Pesisir Selatan, 2017
Number of Class Room at Public and Private Elementary School by Condition in Pesisir Selatan Regency, 2017

| | Kecamatan/ <i>Sub-District</i> | Baik/ <i>Good</i> | Rusak Ringan/ <i>Ligth Damage</i> | Rusak Berat/ <i>Heavy Damage</i> | Jumlah/ <i>Total</i> | |
|----|-----------------------------------|----------------------|--------------------------------------|-------------------------------------|-------------------------|-------|
| | (1) | (2) | (3) | (4) | (5) | |
| 1 | Silaut | 1 | 65 | 13 | 79 | |
| 2 | Lunang | 18 | 89 | 6 | 113 | |
| 3 | Basa Ampek Balai Tapan | - | 71 | 13 | 84 | |
| 4 | Ranah Ampek Hulu Tapan | 17 | 62 | 15 | 94 | |
| 5 | Pancung Soal | 27 | 108 | - | 135 | |
| 6 | Airpura | 12 | 76 | 1 | 89 | |
| 7 | Linggo Sari Baganti | 94 | 168 | 4 | 266 | |
| 8 | Ranah Pesisir | 45 | 137 | 16 | 198 | |
| 9 | Lengayang | 88 | 215 | 30 | 333 | |
| 10 | Sutera | 41 | 226 | 22 | 289 | |
| 11 | Batang kapas | 62 | 126 | 19 | 207 | |
| 12 | IV Jurai | 56 | 196 | 14 | 266 | |
| 13 | Bayang | 77 | 153 | 16 | 246 | |
| 14 | IV Nagari Bayang Utara | 8 | 52 | - | 60 | |
| 15 | Koto XI Tarusan | 31 | 248 | 16 | 295 | |
| | Jumlah/ <i>Total</i> | 2017 | 577 | 1 992 | 185 | 2 754 |
| | | 2016 | 744 | 1 875 | 128 | 2 747 |
| | | 2015 | 656 | 1 930 | 150 | 2 736 |
| | | 2014 | 617 | 1 820 | 206 | 2 643 |
| | | 2013 | 1 952 | 591 | 10 | 2 553 |

Sumber/Source: Dinas Pendidikan dan Kebudayaan Kabupaten Pesisir Selatan/Education and Cultural Service of Pesisir Selatan Regency

Tabel 4.1.24 Jumlah Kelas Sekolah Menengah Pertama Negeri dan Swasta Menurut Kondisinya di Kabupaten Pesisir Selatan, 2017
Number of Class Room at Public and Private Junior High School by Condition in Pesisir Selatan Regency, 2017

| Kecamatan/ Sub-District | Baik/ Good | Rusak Ringan/ Ligth Damage | Rusak Berat/ Heavy Damage | Jumlah/ Total | |
|----------------------------|---------------|-------------------------------------|------------------------------------|------------------|-----|
| (1) | (2) | (3) | (4) | (5) | |
| 1 Silaut | - | 28 | 1 | 29 | |
| 2 Lunang | - | 32 | - | 32 | |
| 3 Basa Ampek Balai Tapan | - | 23 | - | 23 | |
| 4 Ranah Ampek Hulu Tapan | 7 | 17 | 3 | 27 | |
| 5 Pancung Soal | 5 | 27 | 6 | 38 | |
| 6 Airpura | - | 17 | 16 | 33 | |
| 7 Linggo Sari Baganti | 4 | 73 | 5 | 82 | |
| 8 Ranah Pesisir | 10 | 40 | 5 | 55 | |
| 9 Lengayang | 2 | 80 | 3 | 85 | |
| 10 Sutera | 48 | 42 | 7 | 97 | |
| 11 Batang kapas | 44 | 19 | - | 63 | |
| 12 IV Jurai | 38 | 36 | 19 | 93 | |
| 13 Bayang | 24 | 33 | 1 | 58 | |
| 14 IV Nagari Bayang Utara | 9 | 3 | - | 12 | |
| 15 Koto XI Tarusan | 29 | 69 | 4 | 102 | |
| Jumlah/ Total | 2017 | 220 | 539 | 70 | 829 |
| | 2016 | 205 | 503 | 78 | 786 |
| | 2015 | 138 | 499 | 137 | 774 |
| | 2014 | 89 | 498 | 108 | 695 |
| | 2013 | 529 | 168 | 9 | 706 |

Sumber/Source: Dinas Pendidikan dan Kebudayaan Kabupaten Pesisir Selatan/Education and Cultural Service of Pesisir Selatan Regency

SOCIAL

Tabel 4.1.25 Jumlah Kelas Sekolah Menengah Atas Negeri dan Swasta Menurut Kondisinya di Kabupaten Pesisir Selatan, 2017
Table Number of Class Room at Public and Private Senior High School by Condition in Pesisir Selatan Regency, 2017

| Kecamatan/ Sub-District | Baik/ Good | Rusak Ringan/ Ligth Damage | Rusak Berat/ Heavy Damage | Jumlah/ Total | |
|----------------------------|---------------|-------------------------------------|------------------------------------|------------------|-----|
| (1) | (2) | (3) | (4) | (5) | |
| 1 Silaut | 7 | 2 | 1 | 10 | |
| 2 Lunang | - | 19 | 1 | 20 | |
| 3 Basa Ampek Balai Tapan | 26 | 2 | - | 28 | |
| 4 Ranah Ampek Hulu Tapan | - | - | - | - | |
| 5 Pancung Soal | 9 | 12 | 3 | 24 | |
| 6 Airpura | 17 | 2 | - | 19 | |
| 7 Linggo Sari Baganti | - | 19 | 11 | 30 | |
| 8 Ranah Pesisir | 4 | 21 | 20 | 45 | |
| 9 Lengayang | 9 | 51 | 4 | 64 | |
| 10 Sutera | 14 | 31 | - | 45 | |
| 11 Batang kapas | 8 | 36 | 3 | 47 | |
| 12 IV Jurai | 39 | 29 | 1 | 69 | |
| 13 Bayang | 12 | 34 | 3 | 49 | |
| 14 IV Nagari Bayang Utara | - | 12 | - | 12 | |
| 15 Koto XI Tarusan | 2 | 54 | - | 56 | |
| Jumlah/ Total | 2017 | 147 | 324 | 47 | 518 |
| | 2016 | 167 | 264 | 46 | 477 |
| | 2015 | 163 | 267 | 45 | 475 |
| | 2014 | 339 | 88 | 14 | 441 |
| | 2013 | 295 | 47 | 29 | 371 |

Sumber/Source: Dinas Pendidikan dan Kebudayaan Kabupaten Pesisir Selatan/Education and Cultural Service of Pesisir Selatan Regency

Tabel 4.1.26 Jumlah Kelas Sekolah Menengah Kejuruan Negeri dan Swasta Menurut Kondisinya di Kabupaten Pesisir Selatan, 2017
Number of Class Room at Public and Private Vocational High School by Condition in Pesisir Selatan Regency, 2017

| | Kecamatan/ Sub-District | Baik/ Good | Rusak Ringan/ Ligth Damage | Rusak Berat/ Heavy Damage | Jumlah/ Total | |
|----|----------------------------|---------------|-------------------------------------|------------------------------------|------------------|-----|
| | (1) | (2) | (3) | (4) | (5) | |
| 1 | Silaut | - | - | - | - | |
| 2 | Lunang | - | - | - | - | |
| 3 | Basa Ampek Balai Tapan | - | - | - | - | |
| 4 | Ranah Ampek Hulu Tapan | 13 | 1 | - | 14 | |
| 5 | Pancung Soal | - | 12 | - | 12 | |
| 6 | Airpura | - | - | - | - | |
| 7 | Linggo Sari Baganti | 12 | 17 | - | 29 | |
| 8 | Ranah Pesisir | 49 | 4 | - | 53 | |
| 9 | Lengayang | - | 12 | - | 12 | |
| 10 | Sutera | - | 22 | 3 | 25 | |
| 11 | Batang kapas | - | - | - | - | |
| 12 | IV Jurai | 34 | 43 | - | 77 | |
| 13 | Bayang | - | 7 | - | 7 | |
| 14 | IV Nagari Bayang Utara | - | - | - | - | |
| 15 | Koto XI Tarusan | 21 | 2 | 1 | 24 | |
| | Jumlah/ Total | 2017 | 129 | 120 | 4 | 253 |
| | | 2016 | 69 | 136 | 4 | 209 |
| | | 2015 | 69 | 126 | 4 | 199 |
| | | 2014 | 65 | 117 | 7 | 189 |
| | | 2013 | 62 | 94 | 10 | 166 |

Sumber/Source: Dinas Pendidikan dan Kebudayaan Kabupaten Pesisir Selatan/Education and Cultural Service of Pesisir Selatan Regency

SOCIAL

Tabel 4.1.27 Jumlah Peserta dan Lulusan Sekolah Dasar Negeri dan Swasta Menurut Kecamatan di Kabupaten Pesisir Selatan, 2017
Number of Pupils and Graduates at Public and Private Elementary School by Sub-District in Pesisir Selatan Regency, 2017

| | Kecamatan/ Sub-District | Peserta/ Pupils | Lulusan/ Graduates |
|----|----------------------------|--------------------|-----------------------|
| | (1) | (2) | (3) |
| 1 | Silaut | 302 | 302 |
| 2 | Lunang | 373 | 373 |
| 3 | Basa Ampek Balai Tapan | 306 | 306 |
| 4 | Ranah Ampek Hulu Tapan | 336 | 336 |
| 5 | Pancung Soal | 560 | 560 |
| 6 | Airpura | 333 | 333 |
| 7 | Linggo Sari Baganti | 1 028 | 1 028 |
| 8 | Ranah Pesisir | 639 | 639 |
| 9 | Lengayang | 1 186 | 1 186 |
| 10 | Sutera | 1 200 | 1 200 |
| 11 | Batang kapas | 668 | 668 |
| 12 | IV Jurai | 1 001 | 1 001 |
| 13 | Bayang | 676 | 676 |
| 14 | IV Nagari Bayang Utara | 150 | 150 |
| 15 | Koto XI Tarusan | 1 060 | 1 060 |
| | Jumlah/ Total | | |
| | | 2017 | 9 818 |
| | | 2016 | 9 585 |
| | | 2015 | 9 829 |
| | | 2014 | 10 333 |
| | | 2013 | 9 858 |

Sumber/Source: Dinas Pendidikan dan Kebudayaan Kabupaten Pesisir Selatan/Education and Cultural Service of Pesisir Selatan Regency

Tabel 4.1.28 Jumlah Peserta dan Lulusan Sekolah Menengah Pertama Negeri dan Swasta Menurut Kecamatan di Kabupaten Pesisir Selatan, 2017
Number of Pupils and Graduates at Public and Private Junior High School by Sub-District in Pesisir Selatan Regency, 2017

| Kecamatan/ <i>Sub-District</i> | Peserta/ <i>Pupils</i> | Lulusan/ <i>Graduates</i> |
|-----------------------------------|---------------------------|------------------------------|
| (1) | (2) | (3) |
| 1 Silaut | 147 | 147 |
| 2 Lunang | 262 | 262 |
| 3 Basa Ampek Balai Tapan | 176 | 173 |
| 4 Ranah Ampek Hulu Tapan | 198 | 198 |
| 5 Pancung Soal | 354 | 354 |
| 6 Airpura | 268 | 263 |
| 7 Linggo Sari Baganti | 579 | 577 |
| 8 Ranah Pesisir | 453 | 453 |
| 9 Lengayang | 671 | 669 |
| 10 Sutera | 736 | 734 |
| 11 Batang kapas | 536 | 535 |
| 12 IV Jurai | 665 | 665 |
| 13 Bayang | 397 | 395 |
| 14 IV Nagari Bayang Utara | 82 | 78 |
| 15 Koto XI Tarusan | 801 | 795 |
| Jumlah/ <i>Total</i> | | |
| | 2017 | 6 298 |
| | 2016 | 6 314 |
| | 2015 | 6 701 |
| | 2014 | 6 263 |
| | 2013 | 5 859 |

Sumber/Source: Dinas Pendidikan dan Kebudayaan Kabupaten Pesisir Selatan/Education and Cultural Service of Pesisir Selatan Regency

SOCIAL

Tabel 4.1.29 Jumlah Peserta dan Lulusan Sekolah Menengah Atas Negeri dan Swasta Menurut Kecamatan di Kabupaten Pesisir Selatan, 2017
Number of Pupils and Graduates at Public and Private Senior High School by Sub-District in Pesisir Selatan Regency, 2017

| | Kecamatan/ Sub-District | Peserta/ Pupils | Lulusan/ Graduates |
|----|----------------------------|--------------------|-----------------------|
| | (1) | (2) | (3) |
| 1 | Silaut | 108 | 108 |
| 2 | Lunang | 193 | 193 |
| 3 | Basa Ampek Balai Tapan | 306 | 306 |
| 4 | Ranah Ampek Hulu Tapan | - | - |
| 5 | Pancung Soal | 225 | 224 |
| 6 | Airpura | 188 | 186 |
| 7 | Linggo Sari Baganti | 291 | 289 |
| 8 | Ranah Pesisir | 366 | 365 |
| 9 | Lengayang | 586 | 585 |
| 10 | Sutera | 385 | 385 |
| 11 | Batang kapas | 433 | 430 |
| 12 | IV Jurai | 647 | 647 |
| 13 | Bayang | 464 | 453 |
| 14 | IV Nagari Bayang Utara | 72 | 70 |
| 15 | Koto XI Tarusan | 581 | 579 |
| | Jumlah/ Total | | |
| | 2017 | 4 845 | 4 820 |
| | 2016 | 4 536 | 4 536 |
| | 2015 | 4 503 | 4 503 |
| | 2014 | 4 347 | 4 345 |
| | 2013 | 4 314 | 4 281 |

Sumber/Source: Dinas Pendidikan dan Kebudayaan Kabupaten Pesisir Selatan/Education and Cultural Service of Pesisir Selatan Regency

Tabel 4.1.30 Jumlah Peserta dan Lulusan Sekolah Menengah Kejuruan Negeri dan Swasta Menurut Kecamatan di Kabupaten Pesisir Selatan, 2017
Number of Pupils and Graduates at Public and Private Vocational High School by Sub-District in Pesisir Selatan Regency, 2017

| Kecamatan/ Sub-District | Peserta/ Pupils | Lulusan/ Graduates |
|----------------------------|--------------------|-----------------------|
| (1) | (2) | (3) |
| 1 Silaut | - | - |
| 2 Lunang | - | - |
| 3 Basa Ampek Balai Tapan | - | - |
| 4 Ranah Ampek Hulu Tapan | 104 | 102 |
| 5 Pancung Soal | 96 | 96 |
| 6 Airpura | - | - |
| 7 Linggo Sari Baganti | 250 | 247 |
| 8 Ranah Pesisir | 262 | 259 |
| 9 Lengayang | 120 | 120 |
| 10 Sutera | 239 | 238 |
| 11 Batang kapas | - | - |
| 12 IV Jurai | 495 | 489 |
| 13 Bayang | 47 | 34 |
| 14 IV Nagari Bayang Utara | - | - |
| 15 Koto XI Tarusan | 154 | 154 |
| Jumlah/ Total | | |
| | 2017 | 1 767 |
| | 2016 | 1 741 |
| | 2015 | 1 540 |
| | 2014 | 1 576 |
| | 2013 | 1 561 |

Sumber/Source: Dinas Pendidikan dan Kebudayaan Kabupaten Pesisir Selatan/Education and Cultural Service of Pesisir Selatan Regency

Tabel 4.1.31 Jumlah Pengajar, Mahasiswa dan Lulusan pada Akademi Negeri dan Swasta di Kabupaten Pesisir Selatan, 2017/2018
Table Number of Lecturer, College Students and Graduates of Public and Private Academy in Pesisir Selatan Regency, 2017/2018

| Uraian/ Item | Jumlah/ Total |
|------------------------------------|------------------|
| (1) | (2) |
| 1 Pengajar/Lecturer | 143 |
| Tetap/Full Time | 63 |
| Tidak Tetap/Part Time | 78 |
| Asisten/Assistant | 2 |
| 2 Mahasiswa/College Student | |
| Aktif/Active | 1 062 |
| Keluar/Drop Out (Jan-Des) | 74 |
| Lulusan/Graduates (Jan-Des) | 115 |

Sumber/Source: Seluruh Akademi di Kabupaten Pesisir Selatan/All Academy in Pesisir Selatan Regency

Tabel 4.1.32 Jumlah Pustaka Menurut Jenisnya Dirinci Berdasarkan Kecamatan, 2017
Table Number of Libraries by Kinds and Districts, 2017

| Kecamatan/ Sub-District | Jenis Pustaka/ Type of Library | | |
|----------------------------|---|--|---|
| | Pustaka Umum Daerah/ Public Library | Perpustakaan Sekolah/ School Library | Taman Baca Masyarakat/ Public Reading Area |
| (1) | (2) | (3) | (4) |
| 1 Silaut | - | 7 | 1 |
| 2 Lunang | - | 15 | 3 |
| 3 Basa Ampek Balai Tapan | - | 12 | - |
| 4 Ranah Ampek Hulu Tapan | - | 11 | - |
| 5 Pancung Soal | - | 16 | - |
| 6 Airpura | - | 13 | - |
| 7 Linggo Sari Baganti | - | 24 | 1 |
| 8 Ranah Pesisir | - | 26 | - |
| 9 Lengayang | - | 48 | - |
| 10 Sutera | - | 33 | 2 |
| 11 Batang kapas | - | 33 | - |
| 12 IV Jurai | 1 | 49 | - |
| 13 Bayang | - | 45 | - |
| 14 IV Nagari Bayang Utara | - | 12 | - |
| 15 Koto XI Tarusan | - | 58 | 1 |
| Jumlah/ Total | 1 | 402 | 8 |

Sumber/Source: Dinas Kearsipan dan Perpustakaan / Archives and Libraries Agency of Pesisir Selatan Regency

SOCIAL

Lanjutan Tabel/Continued Tabel 4.1.32

| | Kecamatan/ Sub-District | Jenis Pustaka/ Type of Library | | Jumlah/ Total |
|---------------|----------------------------|---|--|------------------|
| | | Perpustakaan Mesjid/ Mosque Library | Perpustakaan Nagari/ Village Library | |
| | (1) | (5) | (6) | (7) |
| 1 | Silaut | 21 | 10 | 39 |
| 2 | Lunang | 21 | 10 | 49 |
| 3 | Basa Ampek Balai Tapan | 20 | 10 | 42 |
| 4 | Ranah Ampek Hulu Tapan | 12 | 10 | 33 |
| 5 | Pancung Soal | 24 | 10 | 50 |
| 6 | Airpura | 16 | 10 | 39 |
| 7 | Linggo Sari Baganti | 56 | 16 | 97 |
| 8 | Ranah Pesisir | 46 | 10 | 82 |
| 9 | Lengayang | 76 | 9 | 133 |
| 10 | Sutera | 43 | 12 | 90 |
| 11 | Batang kapas | 34 | 9 | 76 |
| 12 | IV Jurai | 46 | 20 | 116 |
| 13 | Bayang | 41 | 17 | 103 |
| 14 | IV Nagari Bayang Utara | 15 | 6 | 33 |
| 15 | Koto XI Tarusan | 38 | 23 | 120 |
| Jumlah/ Total | | 509 | 182 | 1 102 |

Sumber/Source: Dinas Kearsipan dan Perpustakaan / Archives and Libraries Agency of Pesisir Selatan Regency

Tabel 4.1.33 Jumlah Judul Buku Perpustakaan Umum Daerah Kabupaten Pesisir Selatan Menurut Jenis Buku, 2017
Number of Book Titles in Public Library of Pesisir Selatan Regency by Book Type, 2017

| Jenis Buku/ <i>Book Type</i> | Jumlah Judul Buku/ <i>Number of Book Title</i> | Jumlah Eksemplar/ <i>Copy</i> |
|------------------------------|--|-------------------------------|
| (1) | (2) | (3) |
| 1 Karya Umum | 1 258 | 2 516 |
| 2 Filsafat | 157 | 628 |
| 3 Agama | 450 | 975 |
| 4 Kesenian, Olahraga | 208 | 416 |
| 5 Sastra | 271 | 542 |
| 6 Sejarah | 208 | 832 |
| 7 Ilmu Terapan | 1 705 | 3 410 |
| 8 Teknik Kesehatan | 724 | 1 448 |
| 9 Ilmu Sosial | 808 | 1 616 |
| 10 Bahasa | 900 | 1 800 |
| 11 Koleksi Referensi | 104 | 416 |
| 12 Koleksi SMA | 211 | 880 |
| 13 Koleksi SMP | 160 | 550 |
| 14 Koleksi SD | 180 | 495 |
| 15 Koleksi Anak-Anak | 37 | 185 |
| 16 Fiksi | 670 | 1 340 |
| Jumlah/ <i>Total</i> | 8 051 | 18 049 |

Sumber/Source: Dinas Kearsipan dan Perpustakaan / Archives and Libraries Agency of Pesisir Selatan Regency

SOCIAL

Tabel 4.1.34 Jumlah Pengunjung Pustaka Umum Daerah Kabupaten Pesisir Selatan Menurut Jenis Pengunjung, 2017
Table Public Library of Pesisir Selatan Visitors by Type of Visitors, 2017

| Jenis Pengunjung/ <i>Visitors</i> | | Jumlah/ <i>Total</i> |
|-----------------------------------|-----------|----------------------|
| (1) | | (2) |
| 1 | Umum | 7 530 |
| 2 | SD | 6 948 |
| 3 | SMP | 2 884 |
| 4 | SMA | 4 283 |
| 5 | Mahasiswa | 1 577 |
| 6 | Guru | 199 |
| Jumlah/ <i>Total</i> | | 23 421 |

Sumber/Source: Dinas Kearsipan dan Perpustakaan / Archives and Libraries Agency of Pesisir Selatan Regency

Tabel 4.1.35 Jumlah Perpustakaan Sekolah, Jumlah Titik Layanan dan Jumlah Pengunjung Menurut Kecamatan , 2017
Number of School Libraries, Services Point and Visitors by Districts, 2017

| | Kecamatan/ Sub-District | Jumlah Pustaka/ Number of Library | Jumlah Titik Layanan/ Number of Services Point | Jumlah Pengunjung/ Visitors |
|----------------------|----------------------------|--|--|-----------------------------------|
| | (1) | (2) | (3) | (4) |
| 1 | Silaut | 7 | 5 | 805 |
| 2 | Lunang | 15 | 4 | 737 |
| 3 | Basa Ampek Balai Tapan | 12 | 3 | 640 |
| 4 | Ranah Ampek Hulu Tapan | 11 | 3 | 980 |
| 5 | Pancung Soal | 16 | 3 | 830 |
| 6 | Airpura | 13 | 3 | 746 |
| 7 | Linggo Sari Baganti | 24 | 4 | 699 |
| 8 | Ranah Pesisir | 26 | 3 | 647 |
| 9 | Lengayang | 48 | 11 | 2 488 |
| 10 | Sutera | 33 | 5 | 1 564 |
| 11 | Batang kapas | 33 | 2 | 727 |
| 12 | IV Jurai | 49 | 5 | 798 |
| 13 | Bayang | 45 | 3 | 890 |
| 14 | IV Nagari Bayang Utara | 12 | 1 | 390 |
| 15 | Koto XI Tarusan | 58 | 4 | 738 |
| Jumlah/ Total | | 402 | 59 | 13 679 |

Sumber/Source: Dinas Kearsipan dan Perpustakaan / Archives and Libraries Agency of Pesisir Selatan Regency

Tabel 4.1.36 Jumlah Perpustakaan Nagari, Jumlah Titik Layanan dan Jumlah Pengunjung Menurut Kecamatan , 2017
Number of Village Libraries, Services Point and Visitors by Districts, 2017

| | Kecamatan/ Sub-District | Jumlah Pustaka/ Number of Library | Jumlah Titik Layanan/ Number of Services Point | Jumlah Pengunjung/ Visitors |
|----------------------|----------------------------|--|--|-----------------------------------|
| | (1) | (2) | (3) | (4) |
| 1 | Silaut | 10 | 3 | 36 |
| 2 | Lunang | 10 | 3 | 154 |
| 3 | Basa Ampek Balai Tapan | 10 | 3 | 342 |
| 4 | Ranah Ampek Hulu Tapan | 10 | 3 | 95 |
| 5 | Pancung Soal | 10 | 3 | 38 |
| 6 | Airpura | 10 | 1 | 100 |
| 7 | Linggo Sari Baganti | 16 | 6 | 17 |
| 8 | Ranah Pesisir | 10 | 4 | 28 |
| 9 | Lengayang | 9 | 9 | 477 |
| 10 | Sutera | 12 | 3 | 88 |
| 11 | Batang kapas | 9 | 4 | 21 |
| 12 | IV Jurai | 20 | 5 | 24 |
| 13 | Bayang | 17 | 6 | 50 |
| 14 | IV Nagari Bayang Utara | 6 | 3 | 81 |
| 15 | Koto XI Tarusan | 23 | 5 | 70 |
| Jumlah/ Total | | 182 | 61 | 1 621 |

Sumber/Source: Dinas Kearsipan dan Perpustakaan / Archives and Libraries Agency of Pesisir Selatan Regency

Tabel 4.1.37 Jumlah Taman Baca Masyarakat, Jumlah Titik Layanan dan Jumlah Pengunjung Menurut Kecamatan , 2017
Number of Public Reading Area and Visitors by Districts, 2017

| | Kecamatan/ Sub-District | Jumlah Taman Baca Masyarakat/ Number of Public Reading Area | Jumlah Titik Layanan/ Number of Services Point | Jumlah Pengunjung/ Visitors |
|----------------------|----------------------------|--|--|-----------------------------------|
| | (1) | (2) | (3) | (4) |
| 1 | Silaut | 1 | 1 | 9 |
| 2 | Lunang | 3 | 3 | 30 |
| 3 | Basa Ampek Balai Tapan | - | - | 51 |
| 4 | Ranah Ampek Hulu Tapan | - | - | 3 |
| 5 | Pancung Soal | - | - | 8 |
| 6 | Airpura | - | - | 9 |
| 7 | Linggo Sari Baganti | 1 | 1 | 20 |
| 8 | Ranah Pesisir | - | - | 10 |
| 9 | Lengayang | - | - | 35 |
| 10 | Sutera | 2 | 2 | 1 |
| 11 | Batang kapas | - | - | 64 |
| 12 | IV Jurai | - | - | 8 |
| 13 | Bayang | - | - | 3 |
| 14 | IV Nagari Bayang Utara | - | - | 9 |
| 15 | Koto XI Tarusan | 1 | 1 | 3 |
| Jumlah/ Total | | 8 | 8 | 263 |

Sumber/Source: Dinas Kearsipan dan Perpustakaan / Archives and Libraries Agency of Pesisir Selatan Regency

4.2 KESEHATAN/HEALTH

Tabel 4.2.1 Jumlah Rumah Sakit, Puskesmas, Puskesmas Pembantu dan Posyandu Menurut Kecamatan di Kabupaten Pesisir Selatan, 2017
Number of Public Hospital, Health Centers, Sub Health Centers and Maternal & Child Health Center by Sub-District in Pesisir Selatan Regency, 2017

| Kecamatan/ Sub-District | RSU/ Hospital | Puskesmas/ Health Centers | | | Puskesmas Pembantu/ Sub Health Centers | | | Posyandu Maternal & Child Health Center | |
|------------------------------|------------------|------------------------------|--------|------------------|---|--------|------------------|---|-----|
| | | Non Inpres | Inpres | Jumlah/ Total | Non Inpres | Inpres | Jumlah/ Total | | |
| (1) | (2) | (3) | (4) | (5) | (6) | (7) | (8) | (9) | |
| 1 Silaut | - | - | 1 | 1 | - | 5 | 5 | 22 | |
| 2 Lunang | - | - | 1 | 1 | - | 5 | 5 | 22 | |
| 3 Basa Ampek Balai Tapan | 1 | - | 1 | 1 | - | 1 | 1 | 46 | |
| 4 Ranah Ampek Hulu Tapan | - | - | 1 | 1 | - | 4 | 4 | - | |
| 5 Pancung Soal | - | - | 1 | 1 | - | 6 | 6 | 40 | |
| 6 Airpura | - | - | 1 | 1 | - | 3 | 3 | - | |
| 7 Linggo Sari Baganti | - | - | 1 | 1 | - | 8 | 8 | 53 | |
| 8 Ranah Pesisir | - | - | 1 | 1 | - | 8 | 8 | 47 | |
| 9 Lengayang | - | - | 2 | 2 | - | 11 | 11 | 89 | |
| 10 Sutera | - | - | 1 | 1 | - | 11 | 11 | 68 | |
| 11 Batang kapas | - | - | 2 | 2 | - | 7 | 7 | 53 | |
| 12 IV Jurai | 2 | - | 2 | 2 | - | 7 | 7 | 71 | |
| 13 Bayang | - | - | 2 | 2 | - | 5 | 5 | 66 | |
| 14 IV Nagari Bayang Utara | - | - | 1 | 1 | - | 4 | 4 | 20 | |
| 15 Koto XI Tarusan | - | - | 2 | 2 | - | 10 | 10 | 71 | |
| | 2017 | 3 | - | 20 | 20 | - | 95 | 95 | 668 |
| | 2016 | 3 | - | 18 | 18 | - | 91 | 91 | 650 |
| Jumlah / Total | 2015 | 3 | - | 18 | 18 | - | 91 | 91 | ... |
| | 2014 | 3 | - | 18 | 18 | - | 91 | 91 | ... |
| | 2013 | 3 | - | 18 | 18 | - | 91 | 91 | ... |

Sumber/Source: Dinas Kesehatan Kabupaten Pesisir Selatan/Health Office of Pesisir Selatan Regency

Tabel 4.2.2 Jumlah dan Kapasitas Tempat Tidur pada Rumah Sakit dan Puskesmas Menurut Kecamatan di Kabupaten Pesisir Selatan, 2017
Number of Beds and its Capacity at Hospital and Health Center by Sub-District in Pesisir Selatan Regency, 2017

| Kecamatan/ Sub-District | Rumah Sakit/ Hospital | | Puskesmas/ Healthy Center | | |
|----------------------------|--------------------------|------------------------|------------------------------|------------------------|-----|
| | Tempat Tidur/ Beds | Kapasitas/ Capacity | Tempat Tidur/ Beds | Kapasitas/ Capacity | |
| (1) | (2) | (3) | (4) | (5) | |
| 1 Silaut | - | - | 10 | 10 | |
| 2 Lunang | - | - | 15 | 15 | |
| 3 Basa Ampek Balai Tapan | 50 | 50 | 10 | 10 | |
| 4 Ranah Ampek Hulu Tapan | - | - | - | - | |
| 5 Pancung Soal | - | - | 13 | 13 | |
| 6 Airpura | - | - | - | - | |
| 7 Linggo Sari Baganti | - | - | 24 | 24 | |
| 8 Ranah Pesisir | - | - | 12 | 12 | |
| 9 Lengayang | - | - | 26 | 26 | |
| 10 Sutera | - | - | - | - | |
| 11 Batang kapas | - | - | - | - | |
| 12 IV Jurai | - | - | 6 | 6 | |
| 13 Bayang | - | - | 10 | 10 | |
| 14 IV Nagari Bayang Utara | - | - | - | - | |
| 15 Koto XI Tarusan | - | - | 15 | 15 | |
| 16 Rumah Sakit Umum | 180 | 180 | - | - | |
| Jumlah/ Total | 2017 | 230 | 230 | 141 | 141 |
| | 2016 | 180 | 180 | 100 | 100 |
| | 2015 | 180 | 180 | 90 | 90 |
| | 2014 | 160 | 160 | 90 | 90 |
| | 2013 | 160 | 160 | 80 | 80 |

Sumber/Source: Dinas Kesehatan Kabupaten Pesisir Selatan/Health Office of Pesisir Selatan Regency

Tabel 4.2.3 Jumlah Tenaga Medis, Paramedis dan Tenaga Lainnya pada RSUD Dr.M.Zein di Kabupaten Pesisir Selatan, 2017
Number of Para Medical and Other Medical Personnel at RSUD Dr.M.Zein in Pesisir Selatan Regency, 2017

| Para Medis, dan lainnya/ Para Medichal, and Etc | PNS Civil Servant | Kontrak Contract | Haria n Lepas | Sukarela Valunteers | Jumlah Total |
|--|-------------------------|---------------------|---------------------|------------------------|-----------------|
| (1) | (2) | (3) | (4) | (5) | (6) |
| 1 Dokter Umum | 13 | - | - | 5 | 18 |
| 2 Dokter PPDS | 1 | - | - | - | 1 |
| 3 Dokter Spesialis Bedah | 3 | - | - | - | 3 |
| 4 Dokter Spesialis Penyakit Dalam | 3 | - | - | - | 3 |
| 5 Dokter Spesialis Anak | 2 | - | - | - | 2 |
| 6 Dokter Spesialis Obgin | 3 | - | - | - | 3 |
| 7 Dokter Spesialis Anestesia | 1 | - | - | - | 1 |
| 8 Dokter Spesialis Mata | 3 | - | - | - | 3 |
| 9 Dokter Spesialis Syaraf | 1 | - | - | - | 1 |
| 10 Dokter Spesialis Pulmonologi | 2 | - | - | - | 2 |
| 11 Dokter Spesialis Jiwa | 1 | - | - | - | 1 |
| 12 Dokter spesialis Patologi Klinik | 1 | - | - | - | 1 |
| 13 Dokter Gigi | 3 | - | - | - | 3 |
| 14 S1 Keperawatan (Ners) | 15 | - | - | 13 | 28 |
| 15 S1 Keperawatan | 6 | - | - | 3 | 9 |
| 16 D4 Kebidanan | 4 | - | - | 1 | 5 |
| 17 D3 Keperawatan | 96 | 2 | 4 | 52 | 154 |
| 18 D3 Keperawatan + Sertifikat Ane | 1 | - | - | - | 1 |
| 19 D3 Anastesi | 2 | - | - | - | 2 |
| 20 D3 kebidanan | 20 | - | - | 52 | 72 |
| 21 D3 Keperawatan Gigi | 4 | - | - | - | 4 |
| 22 D1 Bidan | - | - | - | - | - |
| 23 Perawat Kesehatan (SPK) | 2 | - | - | - | 2 |
| 24 SPKU (Pekarya) | 1 | - | - | - | 1 |
| 25 Sekolah Pengatur Gigi | - | - | - | - | - |
| 26 Tenaga Keperawatan Gigi | - | - | - | - | - |
| 27 Apoteker | 5 | - | - | 1 | 6 |
| 28 S1 Farmasi | 2 | - | - | - | 2 |
| 29 D3 Farmasi | 2 | - | - | 6 | 8 |
| 30 Farmakologi Kimia (AKAFARMA) | - | - | - | - | - |
| 31 Akademi Farmasi | - | - | - | - | - |
| 32 SMF | 2 | - | 1 | - | 3 |
| 33 Asisten Apoteker | - | - | - | 1 | 1 |
| 34 S1 Kesehatan Masyarakat | 7 | - | - | 6 | 13 |

Sumber/Source: Rumah Sakit Umum M. Zein Painan/M.Zein Hospital in Painan

Lanjutan Tabel/*Continued Tabel 4.2.3*

| Para Medis, dan lainnya/ (1) | PNS <i>Civil</i> <i>Servant</i> (2) | Kontrak <i>Contract</i> (3) | Harian Lepas (4) | Sukarela <i>Valunteers</i> (5) | Jumlah <i>Total</i> (6) |
|------------------------------------|--|-----------------------------------|------------------------|--------------------------------------|-------------------------------|
| 35 Sanitarian | 5 | - | - | 1 | 6 |
| 36 Tenaga Kesh Masy Lainnya | - | - | - | - | - |
| 37 S1/DIV Gizi | - | - | - | - | - |
| 38 D3 Gizi | 8 | - | - | 1 | 9 |
| 39 D1 Gizi | 1 | - | - | - | 1 |
| 40 Tenaga Gizi Lainnya | - | - | - | - | - |
| 41 Fisioterapis | 10 | - | - | 1 | 11 |
| 42 DIV Analisis Kesehatan | 2 | - | - | - | 2 |
| 43 D3 Teknik Radiologi dan Radiote | - | - | - | - | - |
| 44 D3 Refraksionis Optisen | 6 | - | - | - | 6 |
| 45 D3 Radiografer | 4 | - | - | 4 | 8 |
| 46 Perekam Medis | 8 | - | - | 6 | 14 |
| 47 D3 Teknik Elektromedik | 3 | - | - | 2 | 5 |
| 48 D3 Analisis Kesehatan | 13 | - | - | 5 | 18 |
| 49 D3 Analisis Kimia | 1 | - | - | - | 1 |
| 50 Analisis Kesehatan | 3 | - | - | - | 3 |
| 51 Sekolah Menengah Analisis Kes | - | - | 2 | 1 | 3 |
| 52 Pasca Sarjana | 10 | - | - | - | 10 |
| 53 Sarjana | 8 | 1 | 4 | 3 | 16 |
| 54 DIII | - | - | - | 1 | 1 |
| 55 DII - DI | - | - | - | - | - |
| 56 Sarjana Hukum | - | - | - | - | - |
| 57 Sarjana Psikologi | - | - | - | - | - |
| 58 Sarjana Ekonomi/Akuntansi | - | - | - | - | - |
| 59 Sarjana Teknik | - | - | - | - | - |
| 60 Sarjana Komputer | - | - | - | - | - |
| 61 Sarjana Lainnya | - | - | - | - | - |
| 62 Sarjana Muda Ekonomi / Akuntan | - | - | - | - | - |
| 63 Sarjana Muda Komputer | - | - | - | - | - |
| 64 SMA/SMU | 20 | 1 | 44 | 2 | 67 |
| 65 SMEA | - | - | - | - | - |
| 66 STM | - | - | - | - | - |
| 67 SMP/ MTsn | 4 | - | 3 | - | 7 |
| 68 Paket B | - | - | 1 | - | 1 |
| 69 SD | 5 | 9 | 3 | - | 17 |
| Jumlah / Total | 317 | 13 | 62 | 167 | 559 |

Sumber/Source: Rumah Sakit Umum M. Zein Painan/M.Zein Hospital in Painan

Tabel 4.2.4 Jumlah Dokter Umum, Dokter Gigi dan Dokter Spesialis Menurut Kecamatan di Kabupaten Pesisir Selatan, 2017
Table Number of General Physician, Dentist and Specialist by Sub-District in Pesisir Selatan Regency, 2017

| Kecamatan/ Sub-District | Dokter Umum/ General Physician | Dokter Gigi/ Dentist | Dokter Spesialis/ Specialist | Jumlah/ Total | |
|----------------------------|---|----------------------------|------------------------------------|------------------|----|
| (1) | (2) | (3) | (4) | (5) | |
| 1 Silaut | 1 | 1 | - | 2 | |
| 2 Lunang | 1 | 1 | - | 2 | |
| 3 Basa Ampek Balai Tapan | 4 | 1 | - | 5 | |
| 4 Ranah Ampek Hulu Tapan | - | - | - | - | |
| 5 Pancung Soal | 1 | 1 | - | 2 | |
| 6 Airpura | - | - | - | - | |
| 7 Linggo Sari Baganti | 2 | 1 | - | 3 | |
| 8 Ranah Pesisir | 2 | 1 | - | 3 | |
| 9 Lengayang | 4 | 2 | - | 6 | |
| 10 Sutera | 1 | 1 | - | 2 | |
| 11 Batang kapas | 2 | 1 | - | 3 | |
| 12 IV Jurai | 18 | 4 | 20 | 42 | |
| 13 Bayang | 2 | 2 | - | 4 | |
| 14 IV Nagari Bayang Utara | 2 | 1 | - | 3 | |
| 15 Koto XI Tarusan | 2 | 2 | - | 4 | |
| Jumlah/ Total | 2017 | 42 | 19 | 20 | 81 |
| | 2016 | 25 | 14 | - | 39 |
| | 2015 | 24 | 18 | - | 42 |
| | 2014 | 35 | 17 | - | 52 |

Sumber/Source: Dinas Kesehatan Kabupaten Pesisir Selatan/Health Office of Pesisir Selatan Regency

Tabel 4.2.5 Jumlah Perawat dan Bidan Menurut Kecamatan di Kabupaten Pesisir Selatan, 2017
Number of Nurse and Midwife by Sub-District in Pesisir Selatan Regency, 2017

| Kecamatan/ Sub-District | Perawat/ Nurse | Bidan/ Midwife | Jumlah/ Total | |
|----------------------------|-------------------|-------------------|------------------|-----|
| (1) | (2) | (3) | (4) | |
| 1 Silaut | 8 | 2 | 10 | |
| 2 Lunang | 8 | 7 | 15 | |
| 3 Basa Ampek Balai Tapan | 11 | 6 | 17 | |
| 4 Ranah Ampek Hulu Tapan | - | - | - | |
| 5 Pancung Soal | 7 | 12 | 19 | |
| 6 Airpura | - | - | - | |
| 7 Linggo Sari Baganti | 17 | 8 | 25 | |
| 8 Ranah Pesisir | 10 | 8 | 18 | |
| 9 Lengayang | 27 | 13 | 40 | |
| 10 Sutera | 17 | 13 | 30 | |
| 11 Batang kapas | 11 | 13 | 24 | |
| 12 IV Jurai | 146 | 39 | 185 | |
| 13 Bayang | 13 | 8 | 21 | |
| 14 IV Nagari Bayang Utara | 6 | 5 | 11 | |
| 15 Koto XI Tarusan | 11 | 14 | 25 | |
| Jumlah/ Total | 2017 | 292 | 148 | 440 |
| | 2016 | 195 | 243 | 438 |
| | 2015 | 190 | 437 | 627 |
| | 2014 | 452 | 166 | 618 |

Sumber/Source: Dinas Kesehatan Kabupaten Pesisir Selatan/Health Office of Pesisir Selatan Regency

SOCIAL

Tabel 4.2.6 Jumlah Kunjungan Rumah Sakit dan Puskesmas Menurut Kecamatan di Kabupaten Pesisir Selatan, 2017
Number of Public Hospital and Health Center's Visitor by Sub-District in Pesisir Selatan Regency, 2017

| Kecamatan/ Sub-District | RSU/ Hospital | Puskesmas/ Health Centers |
|----------------------------|------------------|------------------------------|
| (1) | (2) | (3) |
| 1 Silaut | - | 31 216 |
| 2 Lunang | - | 46 648 |
| 3 Basa Ampek Balai Tapan | 697 | 63 915 |
| 4 Ranah Ampek Hulu Tapan | | |
| 5 Pancung Soal | - | 93 656 |
| 6 Airpura | | |
| 7 Linggo Sari Baganti | - | 104 154 |
| 8 Ranah Pesisir | - | 71 423 |
| 9 Lengayang | - | 127 418 |
| 10 Sutera | - | 117 574 |
| 11 Batang kapas | - | 73 348 |
| 12 IV Jurai | 96 178 | 105 401 |
| 13 Bayang | - | 90 454 |
| 14 IV Nagari Bayang Utara | - | 17 228 |
| 15 Koto XI Tarusan | - | 112 543 |
| Jumlah / Total | | |
| | 2017 | 96 875 |
| | 2016 | 54 202 |
| | 2015 | 79 323 |
| | 2014 | - |
| | | 1 054 978 |
| | | 1049 655 |
| | | 358 882 |
| | | 1062 069 |

Sumber/Source: Dinas Kesehatan Kabupaten Pesisir Selatan/Health Office of Pesisir Selatan Regency

Tabel 4.2.7 Jumlah Apotek dan Toko Obat Menurut Kecamatan di Kabupaten Pesisir Selatan, 2017
Number of Dispensary and Drug Store by Sub-District in Pesisir Selatan Regency, 2017

| | Kecamatan/ Sub-District | Apotek/ Dispensary | Toko Obat/ Drug Store |
|---------------|----------------------------|-----------------------|--------------------------|
| | (1) | (2) | (3) |
| 1 | Silaut | 1 | 2 |
| 2 | Lunang | 2 | 4 |
| 3 | Basa Ampek Balai Tapan | 1 | - |
| 4 | Ranah Ampek Hulu Tapan | - | - |
| 5 | Pancung Soal | 1 | 1 |
| 6 | Airpura | 1 | - |
| 7 | Linggo Sari Baganti | 2 | 1 |
| 8 | Ranah Pesisir | - | 2 |
| 9 | Lengayang | 1 | 2 |
| 10 | Sutera | 5 | 4 |
| 11 | Batang kapas | 1 | 2 |
| 12 | IV Jurai | 8 | 1 |
| 13 | Bayang | 1 | 2 |
| 14 | IV Nagari Bayang Utara | - | - |
| 15 | Koto XI Tarusan | 3 | 2 |
| Jumlah/ Total | 2017 | 27 | 23 |
| | 2016 | 25 | 10 |
| | 2015 | 22 | 28 |
| | 2014 | 14 | 21 |

Sumber/Source: Dinas Kesehatan Kabupaten Pesisir Selatan/Health Office of Pesisir Selatan Regency

Tabel 4.2.8 Jumlah Kelahiran dan Kematian Bayi Menurut Kecamatan di Kabupaten Pesisir Selatan, 2017
Table **Number of Birth and Baby Death by Sub-District in Pesisir Selatan Regency, 2017**

| Kecamatan/ Sub-District | Jumlah Kelahiran/ Birth | Lahir Mati/ Still Borne | Bayi Mati/ Baby Death | Jumlah Balita/ Num of Child | |
|----------------------------|-------------------------------|-------------------------------|--------------------------------|--------------------------------------|--------|
| (1) | (2) | (3) | (4) | (5) | |
| 1 Silaut | 230 | 4 | 2 | 1 281 | |
| 2 Lunang | 440 | - | 5 | 1 879 | |
| 3 Basa Ampek Balai Tapan | 550 | 3 | - | 2 574 | |
| 4 Ranah Ampek Hulu Tapan | | | | | |
| 5 Pancung Soal | 739 | - | - | 3 745 | |
| 6 Airpura | | | | | |
| 7 Linggo Sari Baganti | 916 | 2 | 2 | 4 114 | |
| 8 Ranah Pesisir | 629 | 1 | 8 | 2 832 | |
| 9 Lengayang | 1 094 | 9 | 5 | 5 054 | |
| 10 Sutera | 970 | 1 | 2 | 4 542 | |
| 11 Batang kapas | 524 | 9 | 10 | 2 924 | |
| 12 IV Jurai | 921 | 9 | 8 | 4 221 | |
| 13 Bayang | 830 | 3 | 1 | 3 629 | |
| 14 IV Nagari Bayang Utara | 155 | 1 | 3 | 683 | |
| 15 Koto XI Tarusan | 971 | 10 | 11 | 4 526 | |
| Jumlah/ Total | | | | | |
| | 2017 | 8 969 | 52 | 57 | 42 004 |
| | 2016 | 9 454 | 31 | 42 | 45 968 |
| | 2015 | 9 070 | 23 | 42 | 45 971 |
| | 2014 | 8 689 | 39 | 6 | 44 221 |
| | 2013 | 8 416 | 58 | 8 | 40 157 |

Sumber/Source: Dinas Kesehatan Kabupaten Pesisir Selatan/Health Office of Pesisir Selatan Regency

Tabel 4.2.9 Jumlah Tenaga Penolong Kelahiran Menurut Kecamatan di Kabupaten Pesisir Selatan, 2017
Number of Birth Benefactors by Sub-District in Pesisir Selatan Regency, 2017

| Kecamatan/ Sub-District | Penolong Kelahiran/ Birth benefactor | | Jumlah / Total | |
|----------------------------|---|-----------------------|-------------------|--------|
| | Nakes / Medicine | Dukun / Soothsayer | | |
| (1) | (2) | (3) | (4) | |
| 1 Silaut | 274 | 2 | 276 | |
| 2 Lunang | 435 | - | 435 | |
| 3 Basa Ampek Balai Tapan | 516 | - | 516 | |
| 4 Ranah Ampek Hulu Tapan | - | - | - | |
| 5 Pancung Soal | 762 | - | 762 | |
| 6 Airpura | - | - | - | |
| 7 Linggo Sari Baganti | 919 | - | 919 | |
| 8 Ranah Pesisir | 587 | - | 587 | |
| 9 Lengayang | 1 124 | - | 1 124 | |
| 10 Sutera | 1 004 | - | 1 004 | |
| 11 Batang kapas | 527 | - | 527 | |
| 12 IV Jurai | 910 | 2 | 912 | |
| 13 Bayang | 794 | - | 794 | |
| 14 IV Nagari Bayang Utara | 139 | - | 139 | |
| 15 Koto XI Tarusan | 949 | 1 | 950 | |
| Jumlah / Total | | | | |
| | 2017 | 8 940 | 5 | 8 945 |
| | 2016 | 10 889 | 5 | 10 894 |
| | 2015 | 9 028 | - | 9 028 |
| | 2014 | 8 615 | - | 8 615 |
| | 2013 | 8 384 | 58 | 8 442 |

Sumber/Source: Dinas Kesehatan Kabupaten Pesisir Selatan/Health Office of Pesisir Selatan Regency

SOCIAL

Tabel 4.2.10 Jumlah Kelahiran, Abortus, Bayi Berat Badan Lahir Rendah (BBLR) Dirujuk, Gizi Buruk, Kematian Ibu Sewaktu Melahirkan di Kabupaten Pesisir Selatan, 2017
Number of Birth, Abortion, Treated Babies with Low Birth Weight (LBW), Malnutrition and Maternal Death at Childbirths in Pesisir Selatan Regency, 2017

| | Kecamatan/ Sub-District | Lahir Hidup/ Birth Alive | Lahir Mati/ Birth Dead | BBLR Dirujuk Treated |
|----|----------------------------|-----------------------------|---------------------------|-------------------------|
| | (1) | (2) | (3) | (4) |
| 1 | Silaut | 226 | 4 | - |
| 2 | Lunang | 440 | - | 3 |
| 3 | Basa Ampek Balai Tapan | 547 | 3 | 2 |
| 4 | Ranah Ampek Hulu Tapan | - | - | - |
| 5 | Pancung Soal | 739 | - | - |
| 6 | Airpura | - | - | - |
| 7 | Linggo Sari Baganti | 914 | 2 | 2 |
| 8 | Ranah Pesisir | 628 | 1 | 4 |
| 9 | Lengayang | 1 085 | 9 | 1 |
| 10 | Sutera | 969 | 1 | 1 |
| 11 | Batang kapas | 515 | 9 | 1 |
| 12 | IV Jurai | 912 | 9 | 2 |
| 13 | Bayang | 827 | 3 | - |
| 14 | IV Nagari Bayang Utara | 154 | 1 | - |
| 15 | Koto XI Tarusan | 961 | 10 | 5 |
| | Jumlah / Total | | | |
| | 2017 | 8 917 | 52 | 21 |
| | 2016 | 10 948 | 31 | 32 |
| | 2015 | 9 047 | 23 | ... |
| | 2014 | 8 650 | 39 | ... |
| | 2013 | 8 416 | 58 | ... |

Sumber/Source: Dinas Kesehatan Kabupaten Pesisir Selatan/Health Office of Pesisir Selatan Regency

Lanjutan Tabel/*Continued Tabel* 4.2.10

| Kecamatan/ <i>Sub-District</i> | Gizi Buruk <i>Malnutrition</i> | Kematian Ibu/ <i>Abortus Dead Maternal</i> | Kematian Ibu Waktu Melahirkan/ <i>Maternal Dead Children Birth</i> | |
|-----------------------------------|-----------------------------------|---|--|---|
| (1) | (5) | (6) | (7) | |
| 1 Silaut | - | - | - | |
| 2 Lunang | 1 | - | - | |
| 3 Basa Ampek Balai Tapan | 1 | - | - | |
| 4 Ranah Ampek Hulu Tapan | 1 | - | - | |
| 5 Pancung Soal | 1 | 1 | - | |
| 6 Airpura | - | - | - | |
| 7 Linggo Sari Baganti | 1 | 1 | - | |
| 8 Ranah Pesisir | 1 | - | - | |
| 9 Lengayang | 3 | 1 | - | |
| 10 Sutera | - | 2 | - | |
| 11 Batang kapas | 1 | - | - | |
| 12 IV Jurai | 2 | 1 | - | |
| 13 Bayang | 1 | 1 | - | |
| 14 IV Nagari Bayang Utara | 3 | - | - | |
| 15 Koto XI Tarusan | 4 | 1 | - | |
| Jumlah / <i>Total</i> | | | | |
| | 2017 | 20 | 8 | - |
| | 2016 | - | 6 | - |
| | 2015 | ... | 5 | 2 |
| | 2014 | ... | 6 | 5 |
| | 2013 | ... | 6 | 5 |

Sumber/Source: Dinas Kesehatan Kabupaten Pesisir Selatan/*Health Office of Pesisir Selatan Regency*

Tabel 4.2.11 Jumlah Klinik, POS KB dan Pasangan Usia Subur (PUS) Menurut Kecamatan di Kabupaten Pesisir Selatan, 2017
Number of the Family Planning Clines, Fertile Couple and New Acceptor by Sub-District in Pesisir Selatan Regency, 2017

| Kecamatan/ Sub-District | Klinik KB/ Clines | Pos KB/ Family Planning Post | PUS | |
|----------------------------|----------------------|------------------------------------|--------|--------|
| (1) | (2) | (3) | (4) | |
| 1 Silaut | 7 | 10 | 2 871 | |
| 2 Lunang | 8 | 10 | 3 889 | |
| 3 Basa Ampek Balai Tapan | 3 | 10 | 2 568 | |
| 4 Ranah Ampek Hulu Tapan | 3 | 10 | 2 369 | |
| 5 Pancung Soal | 7 | 10 | 3 635 | |
| 6 Airpura | 3 | 10 | 2 310 | |
| 7 Linggo Sari Baganti | 14 | 16 | 8 847 | |
| 8 Ranah Pesisir | 9 | 10 | 5 636 | |
| 9 Lengayang | 12 | 9 | 9 094 | |
| 10 Sutera | 7 | 12 | 10 067 | |
| 11 Batang kapas | 6 | 9 | 4 878 | |
| 12 IV Jurai | 12 | 20 | 7 079 | |
| 13 Bayang | 7 | 17 | 5 031 | |
| 14 IV Nagari Bayang Utara | 5 | 6 | 1 094 | |
| 15 Koto XI Tarusan | 12 | 23 | 6 730 | |
| Jumlah | | | | |
| <i>Total</i> | 2017 | 115 | 182 | 76 098 |
| | 2016 | 113 | 182 | 72 934 |
| | 2015 | 111 | 182 | 71 328 |
| | 2014 | 111 | 182 | 84 286 |
| | 2013 | 111 | 182 | 83 924 |

Sumber/Source: Dinas Pemberdayaan Masyarakat dan Desa, Pengendalian Penduduk dan KB Kabupaten Pesisir Selatan/ Office of Community Development, Population Control and Family Planning in Pesisir Selatan Regency

Tabel 4.2.12 Target dan Realisasi Akseptor KB Baru Menurut Kecamatan di Kabupaten Pesisir Selatan, 2017
Table Target and Realization of New Acceptors of Family Planning Program by Sub-District in Pesisir Selatan Regency, 2017

| Kecamatan/ Sub-District | Target/ Target | Realisasi/ Realization | Persentase/ Percentage | |
|----------------------------|-------------------|---------------------------|---------------------------|--------|
| (1) | (2) | (3) | (4) | |
| 1 Silaut | 522 | 345 | 66,09 | |
| 2 Lunang | 580 | 657 | 113,28 | |
| 3 Basa Ampek Balai Tapan | 569 | 407 | 71,53 | |
| 4 Ranah Ampek Hulu Tapan | 474 | 444 | 93,67 | |
| 5 Pancung Soal | 728 | 645 | 88,60 | |
| 6 Airpura | 500 | 483 | 96,60 | |
| 7 Linggo Sari Baganti | 1 284 | 1 556 | 121,18 | |
| 8 Ranah Pesisir | 749 | 584 | 77,97 | |
| 9 Lengayang | 1 025 | 1 594 | 155,51 | |
| 10 Sutera | 1 068 | 1 743 | 163,20 | |
| 11 Batang kapas | 1 055 | 931 | 88,25 | |
| 12 IV Jurai | 2 030 | 1 497 | 73,74 | |
| 13 Bayang | 789 | 851 | 107,86 | |
| 14 IV Nagari Bayang Utara | 317 | 320 | 100,95 | |
| 15 Koto XI Tarusan | 1 059 | 1 083 | 102,27 | |
| Jumlah | | | | |
| <i>Total</i> | 2017 | 12 749 | 13 140 | 103,07 |
| | 2016 | 14 586 | 13 394 | 91,83 |
| | 2015 | 16 346 | 11 571 | 70,79 |
| | 2014 | 16 346 | 20 756 | 126,98 |
| | 2013 | 17 085 | 17 168 | 100,49 |

Sumber/Source: Dinas Pemberdayaan Masyarakat dan Desa, Pengendalian Penduduk dan KB Kabupaten Pesisir Selatan/ Office of Community Development, Population Control and Family Planning in Pesisir Selatan Regency

Tabel 4.2.13 Jumlah Keluarga Menurut Kecamatan dan Indikator Kesejahteraan Menurut Kecamatan di Kabupaten Pesisir Selatan, 2017
Number of Household by Sub-District and Welfare Indicator in Pesisir Selatan Regency, 2017

| | Kecamatan/ Sub-District | Jumlah KK Num of Households | Jumlah Jiwa/ Population |
|----|----------------------------|-----------------------------------|----------------------------|
| | (1) | (2) | (3) |
| 1 | Silaut | 4 752 | 14 070 |
| 2 | Lunang | 6 458 | 21 025 |
| 3 | Basa Ampek Balai Tapan | 5 363 | 15 898 |
| 4 | Ranah Ampek Hulu Tapan | 4 310 | 14 672 |
| 5 | Pancung Soal | 6 977 | 25 497 |
| 6 | Airpura | 5 033 | 17 056 |
| 7 | Linggo Sari Baganti | 14 948 | 49 744 |
| 8 | Ranah Pesisir | 10 665 | 34 221 |
| 9 | Lengayang | 19 912 | 62 447 |
| 10 | Sutera | 17 459 | 55 319 |
| 11 | Batang kapas | 12 585 | 36 743 |
| 12 | IV Jurai | 15 953 | 50 285 |
| 13 | Bayang | 12 914 | 42 766 |
| 14 | IV Nagari Bayang Utara | 2 790 | 8 736 |
| 15 | Koto XI Tarusan | 16 160 | 52 721 |
| | Jumlah | | |
| | 2017 | 156 279 | 501 200 |
| | <i>Total</i> | | |
| | 2016 | 120 310 | 442 573 |
| | 2015 | 120 310 | 442 573 |
| | 2014 | 120 551 | 472 350 |
| | 2013 | 120 914 | 477 670 |

Sumber/Source: Dinas Pemberdayaan Masyarakat dan Desa, Pengendalian Penduduk dan KB Kabupaten Pesisir Selatan/
Office of Community Development, Population Control and Family Planning in Pesisir Selatan Regency

Lanjutan Tabel/*Continued Tabel* 4.2.13

| Kecamatan/ <i>Sub-District</i> | | Makan Kurang 2X Sehari/ <i>Eat Less Than Twice</i> | Pakaian Beda/ <i>Diff Clothes</i> | Tidak Membawa AK yang Sakit ke Sarana Kesehatan |
|-----------------------------------|------|--|---|---|
| | (1) | (4) | (5) | (6) |
| 1 Silaut | | 30 | 43 | 49 |
| 2 Lunang | | 331 | 10 | 9 |
| 3 Basa Ampek Balai Tapan | | 5 | 16 | 8 |
| 4 Ranah Ampek Hulu Tapan | | 20 | 56 | 51 |
| 5 Pancung Soal | | 13 | 12 | 14 |
| 6 Airpura | | 2 | 42 | 9 |
| 7 Linggo Sari Baganti | | 71 | 173 | 160 |
| 8 Ranah Pesisir | | 5 | 46 | 17 |
| 9 Lengayang | | 129 | 196 | 79 |
| 10 Sutera | | 42 | 136 | 105 |
| 11 Batang kapas | | 95 | 188 | 31 |
| 12 IV Jurai | | 123 | 182 | 56 |
| 13 Bayang | | 11 | 80 | 24 |
| 14 IV Nagari Bayang Utara | | 2 | 34 | 12 |
| 15 Koto XI Tarusan | | 23 | 103 | 18 |
| Jumlah | 2017 | 902 | 1 317 | 642 |
| <i>Total</i> | 2016 | 913 | 118 950 | 652 |
| | 2015 | 913 | 118 950 | 652 |
| | 2014 | 18 | 359 | 137 |
| | 2013 | 1 | 13 | 78 |

Sumber/*Source*: Dinas Pemberdayaan Masyarakat dan Desa, Pengendalian Penduduk dan KB Kabupaten Pesisir Selatan/ *Office of Community Development, Population Control and Family Planning in Pesisir Selatan Regency*

SOCIAL**Lanjutan Tabel/Continued Tabel 4.2.13**

| Kecamatan/ <i>Sub-District</i> | Anggota Keluarga Tidak Melaksanakan Ibadah Sesuai Agama / Kepercayaan | Paling Kurang Seminggu Seluruh Anggota Keluarga Tidak Makan Daging/Ikan/Telur |
|-----------------------------------|--|---|
| (1) | (7) | (8) |
| 1 Silaut | 28 | 28 |
| 2 Lunang | 4 | 30 |
| 3 Basa Ampek Balai Tapan | 8 | 18 |
| 4 Ranah Ampek Hulu Tapan | 33 | 204 |
| 5 Pancung Soal | 17 | 154 |
| 6 Airpura | 18 | 22 |
| 7 Linggo Sari Baganti | 82 | 141 |
| 8 Ranah Pesisir | 34 | 34 |
| 9 Lengayang | 68 | 750 |
| 10 Sutera | 30 | 694 |
| 11 Batang kapas | 39 | 357 |
| 12 IV Jurai | 44 | 337 |
| 13 Bayang | 26 | 102 |
| 14 IV Nagari Bayang Utara | 1 | 4 |
| 15 Koto XI Tarusan | 120 | 313 |
| Jumlah | 2017 | 3 188 |
| <i>Total</i> | 2016 | 3 193 |
| | 2015 | 3 193 |
| | 2014 | 342 |
| | 2013 | - |

Sumber/Source: Dinas Pemberdayaan Masyarakat dan Desa, Pengendalian Penduduk dan KB Kabupaten Pesisir Selatan/ Office of Community Development, Population Control and Family Planning in Pesisir Selatan Regency

Lanjutan Tabel/*Continued Tabel 4.2.13*

| Kecamatan/ <i>Sub-District</i> | Seluruh Anggota Keluarga Memperoleh Paling Kurang Satu Setel Pakaian Baru Dalam Setahun | Luas Lantai Rumah Paling Kurang 8M ² Untuk Setiap Penghuni Rumah |
|-----------------------------------|---|--|
| (1) | (9) | (10) |
| 1 Silaut | 3 930 | 457 |
| 2 Lunang | 4 628 | 728 |
| 3 Basa Ampek Balai Tapan | 3 846 | 965 |
| 4 Ranah Ampek Hulu Tapan | 3 492 | 934 |
| 5 Pancung Soal | 5 144 | 1 174 |
| 6 Airpura | 4 477 | 631 |
| 7 Linggo Sari Baganti | 11 730 | 2 013 |
| 8 Ranah Pesisir | 9 265 | 1 241 |
| 9 Lengayang | 15 056 | 2 518 |
| 10 Sutera | 12 499 | 2 844 |
| 11 Batang kapas | 8 708 | 1 698 |
| 12 IV Jurai | 11 328 | 2 188 |
| 13 Bayang | 9 928 | 1 277 |
| 14 IV Nagari Bayang Utara | 2 264 | 620 |
| 15 Koto XI Tarusan | 12 656 | 2 299 |
| Jumlah | 2017 | 21 587 |
| <i>Total</i> | 2016 | 99 348 |
| | 2015 | 99 348 |
| | 2014 | 23 991 |
| | 2013 | 24 798 |

Sumber/Source: Dinas Pemberdayaan Masyarakat dan Desa, Pengendalian Penduduk dan KB Kabupaten Pesisir Selatan/ Office of Community Development, Population Control and Family Planning in Pesisir Selatan Regency

Tabel 4.2.14 Jumlah Pencapaian Akseptor KB Baru Menurut Kecamatan dan Jenis KB di Kabupaten Pesisir Selatan, 2017
Number of Penetration New Acceptor Contracepsy by Sub-District and Kind of Contracepsy in Pesisir Selatan Regency, 2017

| Kecamatan/ Sub-District | PPM-PB | I U D | P I L | Kondom | Suntik | |
|----------------------------|--------|--------|-------|--------|--------|--------|
| (1) | (2) | (3) | (4) | (5) | (6) | |
| 1 Silaut | 522 | 1 | 113 | 3 | 101 | |
| 2 Lunang | 580 | 8 | 82 | 3 | 399 | |
| 3 Basa Ampek Balai Tapan | 569 | 8 | 117 | 6 | 144 | |
| 4 Ranah Ampek Hulu Tapan | 474 | - | 102 | 1 | 225 | |
| 5 Pancung Soal | 728 | 2 | 248 | - | 305 | |
| 6 Airpura | 500 | 1 | 116 | 11 | 259 | |
| 7 Linggo Sari Baganti | 1 284 | 8 | 657 | 11 | 623 | |
| 8 Ranah Pesisir | 749 | 13 | 102 | 12 | 260 | |
| 9 Lengayang | 1 025 | 1 | 229 | 24 | 1 187 | |
| 10 Sutera | 1 068 | 12 | 302 | 8 | 1 199 | |
| 11 Batang kapas | 1 055 | 6 | 255 | 1 | 633 | |
| 12 IV Jurai | 2 030 | 186 | 282 | 27 | 619 | |
| 13 Bayang | 789 | 3 | 196 | 8 | 549 | |
| 14 IV Nagari Bayang Utara | 317 | 1 | 158 | 21 | 130 | |
| 15 Koto XI Tarusan | 1 059 | 32 | 387 | 9 | 541 | |
| Jumlah | | | | | | |
| <i>Total</i> | 2017 | 12 749 | 282 | 3 346 | 145 | 7 174 |
| | 2016 | 14 586 | 377 | 2 314 | 135 | 7 930 |
| | 2015 | 16 346 | 311 | 2 444 | 187 | 6 570 |
| | 2014 | 16 346 | 246 | 3 598 | 298 | 13 394 |
| | 2013 | 17 086 | 163 | 3 504 | 305 | 10 569 |

Sumber/Source: Dinas Pemberdayaan Masyarakat dan Desa, Pengendalian Penduduk dan KB Kabupaten Pesisir Selatan/ Office of Community Development, Population Control and Family Planning in Pesisir Selatan Regency

Lanjutan Tabel/*Continued Tabel 4.2.14*

| Kecamatan/ Sub-District | MOP/ OVG | MOW | IMP | Jumlah | % Thdp PPM | |
|----------------------------|-------------|-----|-----|--------|---------------|--------|
| (1) | (2) | (3) | (4) | (5) | (6) | |
| 1 Silaut | 3 | 3 | 121 | 345 | 66,09 | |
| 2 Lunang | 8 | - | 157 | 657 | 113,28 | |
| 3 Basa Ampek Balai Tapan | 5 | - | 127 | 407 | 71,53 | |
| 4 Ranah Ampek Hulu Tapan | 3 | 1 | 112 | 444 | 93,67 | |
| 5 Pancung Soal | 9 | - | 77 | 641 | 88,05 | |
| 6 Airpura | 15 | - | 82 | 484 | 96,80 | |
| 7 Linggo Sari Baganti | 1 | 3 | 251 | 1 554 | 121,03 | |
| 8 Ranah Pesisir | 15 | 5 | 182 | 589 | 78,64 | |
| 9 Lengayang | 7 | - | 146 | 1 594 | 155,51 | |
| 10 Sutera | 4 | - | 218 | 1 743 | 163,20 | |
| 11 Batang kapas | 8 | 7 | 21 | 931 | 88,25 | |
| 12 IV Jurai | 37 | 81 | 265 | 1 497 | 73,74 | |
| 13 Bayang | 12 | 1 | 82 | 851 | 107,86 | |
| 14 IV Nagari Bayang Utara | - | 3 | 7 | 320 | 100,95 | |
| 15 Koto XI Tarusan | 13 | 5 | 96 | 1 083 | 102,27 | |
| Jumlah | 2017 | 140 | 109 | 1 944 | 13 140 | 103,07 |
| Total | 2016 | 216 | 183 | 2 239 | 13 394 | 91,83 |
| | 2015 | 58 | 109 | 1 892 | 11 571 | 70,79 |
| | 2014 | 92 | 110 | 3 018 | 20 756 | 126,98 |
| | 2013 | 42 | 120 | 2 465 | 17 168 | 100,48 |

Sumber/Source: Dinas Pemberdayaan Masyarakat dan Desa, Pengendalian Penduduk dan KB Kabupaten Pesisir Selatan/ Office of Community Development, Population Control and Family Planning in Pesisir Selatan Regency

Tabel 4.2.15 Jumlah Pencapaian Akseptor KB Aktif Menurut Kecamatan dan Jenis KB di Kabupaten Pesisir Selatan, 2017
Number of Penetration Acceptor Active Contracepsy by Sub-District and Type of Contracepsy in Pesisir Selatan Regency, 2017

| Kecamatan/ Sub-District | PUS | I U D | P I L | Kondom | Suntik | |
|----------------------------|--------|--------|-------|--------|--------|--------|
| (1) | (2) | (3) | (4) | (5) | (6) | |
| 1 Silaut | 2 871 | 17 | 239 | 10 | 914 | |
| 2 Lunang | 3 889 | 52 | 268 | 20 | 1 582 | |
| 3 Basa Ampek Balai Tapar | 2 568 | 49 | 134 | 8 | 1 354 | |
| 4 Ranah Ampek Hulu Tapa | 2 369 | 30 | 394 | 44 | 1 045 | |
| 5 Pancung Soal | 3 635 | 26 | 563 | 1 | 1 468 | |
| 6 Airpura | 2 310 | 21 | 265 | 12 | 1 217 | |
| 7 Linggo Sari Baganti | 8 847 | 39 | 1 385 | 21 | 4 733 | |
| 8 Ranah Pesisir | 5 636 | 229 | 616 | 23 | 2 318 | |
| 9 Lengayang | 9 094 | 81 | 598 | 22 | 4 710 | |
| 10 Sutera | 10 067 | 267 | 671 | 40 | 5 100 | |
| 11 Batang kapas | 4 878 | 139 | 420 | 77 | 3 116 | |
| 12 IV Jurai | 7 079 | 1 315 | 491 | 88 | 1 764 | |
| 13 Bayang | 5 031 | 247 | 259 | 20 | 2 675 | |
| 14 IV Nagari Bayang Utara | 1 094 | 10 | 185 | 19 | 477 | |
| 15 Koto XI Tarusan | 6 730 | 405 | 318 | 15 | 2 837 | |
| Jumlah Total | 2017 | 76 098 | 2 927 | 6 806 | 420 | 35 310 |
| | 2016 | 72 934 | 2 695 | 5 070 | 303 | 31 647 |
| | 2015 | 71 328 | 1 037 | 4 420 | 264 | 30 610 |
| | 2014 | 84 286 | 3 218 | 11 022 | 968 | 31 276 |
| | 2013 | 88 467 | 8 570 | 10 636 | 790 | 30 224 |

Sumber/Source: Dinas Pemberdayaan Masyarakat dan Desa, Pengendalian Penduduk dan KB Kabupaten Pesisir Selatan/ Office of Community Development, Population Control and Family Planning in Pesisir Selatan Regency

Lanjutan Tabel/*Continued Tabel 4.2.15*

| Kecamatan/ Sub-District | MOP/ OVG | MOW | IMP | Jumlah | % Thdp PUS | |
|----------------------------|-------------|-----|-------|--------|---------------|-------|
| (1) | (2) | (3) | (4) | (5) | (6) | |
| 1 Silaut | 11 | 29 | 860 | 2 080 | 72,45 | |
| 2 Lunang | 28 | 41 | 738 | 2 729 | 70,17 | |
| 3 Basa Ampek Balai Tapan | 8 | 17 | 425 | 1 995 | 77,69 | |
| 4 Ranah Ampek Hulu Tapan | 14 | 23 | 443 | 1 993 | 84,13 | |
| 5 Pancung Soal | 38 | 10 | 528 | 2 634 | 72,46 | |
| 6 Airpura | 37 | 19 | 315 | 1 886 | 81,65 | |
| 7 Linggo Sari Baganti | 8 | 22 | 725 | 6 933 | 78,37 | |
| 8 Ranah Pesisir | 60 | 52 | 1 145 | 4 443 | 78,83 | |
| 9 Lengayang | 73 | 229 | 1 012 | 6 725 | 73,95 | |
| 10 Sutera | 58 | 203 | 1 490 | 7 829 | 77,77 | |
| 11 Batang kapas | 54 | 193 | 263 | 4 262 | 87,37 | |
| 12 IV Jurai | 73 | 507 | 1 050 | 5 288 | 74,70 | |
| 13 Bayang | 78 | 100 | 182 | 3 561 | 70,78 | |
| 14 IV Nagari Bayang Utara | 22 | 40 | 47 | 800 | 73,13 | |
| 15 Koto XI Tarusan | 74 | 259 | 695 | 4 603 | 68,40 | |
| | 2017 | 636 | 1 744 | 9 918 | 57 761 | 75,90 |
| | 2016 | 514 | 1 532 | 8 036 | 49 797 | 68,28 |
| Jumlah Total | 2015 | 138 | 600 | 6 347 | 43 416 | 60,87 |
| | 2014 | 260 | 1 318 | 14 118 | 62 180 | 73,77 |
| | 2013 | 173 | 1 443 | 15 691 | 67 527 | 76,33 |

Sumber/Source: Dinas Pemberdayaan Masyarakat dan Desa, Pengendalian Penduduk dan KB Kabupaten Pesisir Selatan/ Office of Community Development, Population Control and Family Planning in Pesisir Selatan Regency

Tabel 4.2.16 Jumlah Tenaga Kesehatan Menurut Kecamatan di Kabupaten Pesisir Selatan, 2017
Table **Number of Health Personnel by Sub-District in Pesisir Selatan Regency, 2017**

| Kecamatan/ Sub-District | Tenaga Kesehatan/ Health Personnel | | | | |
|----------------------------|--|--|--|---|----|
| | Tenaga Medis/ Medical Personnel | Tenaga Keperawatan/ Nursing Personnel | Tenaga Kebidanan/ Midwifery Personnel | Tenaga Kefarmasian/ Pharmacy Personnel | |
| (1) | (2) | (3) | (4) | (5) | |
| 1 Silaut | 2 | 8 | 2 | 1 | |
| 2 Lunang | 2 | 8 | 7 | - | |
| 3 Basa Ampek Balai Tapan | 5 | 11 | 6 | 1 | |
| 4 Ranah Ampek Hulu Tapan | - | - | - | - | |
| 5 Pancung Soal | 2 | 7 | 12 | 2 | |
| 6 Airpura | - | - | - | - | |
| 7 Linggo Sari Baganti | 3 | 17 | 8 | 1 | |
| 8 Ranah Pesisir | 3 | 10 | 8 | 2 | |
| 9 Lengayang | 6 | 27 | 13 | 3 | |
| 10 Sutera | 2 | 17 | 13 | 2 | |
| 11 Batang kapas | 3 | 11 | 13 | 1 | |
| 12 IV Jurai | 42 | 146 | 39 | 15 | |
| 13 Bayang | 4 | 13 | 8 | 4 | |
| 14 IV Nagari Bayang Utara | 3 | 6 | 5 | - | |
| 15 Koto XI Tarusan | 4 | 11 | 14 | 2 | |
| Jumlah | 2017 | 81 | 292 | 148 | 34 |
| Total | 2016 | 41 | 195 | 243 | 27 |
| | 2015 | 24 | 190 | 437 | 26 |

Sumber/Source: Dinas Kesehatan Kabupaten Pesisir Selatan/Health Office of Pesisir Selatan Regency

Tabel 4.2.17 Jumlah Kasus 10 Penyakit Terbanyak di Kabupaten Pesisir Selatan, 2017
Table *Number of Cases The 10 Most Diseases in Pesisir Selatan Regency, 2017*

| Jenis Penyakit/ <i>The Type of Disease</i> | Jumlah Kasus/ <i>Number of Cases</i> |
|---|---|
| (1) | (2) |
| 1 ISPA | 73 099 |
| 2 GASTRITIS | 32 549 |
| 3 REMATIK | 26 063 |
| 4 HIPERTENSI | 24 526 |
| 5 P.KULIT KARENA ALERGI | 16 688 |
| 6 P.KULIT KARENA INSPEKSI | 11 105 |
| 7 DIARE | 10 823 |
| 8 ASMA | 4 341 |
| 9 BROWN CHITIS | 1 948 |
| 10 STOMATITIS | 1 580 |
| <i>Jumlah/Total</i> | 202 722 |

Sumber/Source: Dinas Kesehatan Kabupaten Pesisir Selatan/*Health Office of Pesisir Selatan Regency*

SOCIAL

Tabel 4.2.18 Jumlah Ibu Hamil, Melakukan Kunjungan K1, Melakukan Kunjungan K4, Kekurangan Energi Kronis (KEK), dan Mendapat Tablet Zat Besi (Fe) di Kabupaten Pesisir Selatan, 2012-2017
Number of Pregnant Women, Those with One Visit and Four Visits of Antenatal, Chronic Energy Deficiency (CED) and Receiving Iron Supplement in Pesisir Selatan Regency, 2012-2017

| Uraian/ | | 2013 | 2014 | 2015 | 2016 | 2017 |
|---------|--|-------|-------|--------|--------|--------|
| (1) | (2) | (3) | (4) | (5) | (6) | |
| 1 | Jumlah Ibu Hamil/ <i>Pregnant Woman</i> | 9 685 | 9 683 | 10 652 | 10 652 | 10 324 |
| 2 | Melakukan Kunjungan K1/ <i>One Visit</i> | 9 106 | 9 675 | 10 422 | 10 455 | 10 324 |
| 3 | Melakukan Kunjungan K4/ <i>Four Visits</i> | 8 055 | 8 736 | 9 457 | 9 583 | 9 345 |
| 4 | Kurang Energi Kronis (KEK)/ <i>Chronic Energy Deficiency (CED)</i> | 399 | 445 | 567 | 1 196 | 1 755 |
| 5 | Mendapat Zat Besi (Fe)/ <i>Receiving Iron Supplement</i> | - | 8 806 | 9 494 | 9 420 | 9 345 |

Sumber/Source: Dinas Kesehatan Kabupaten Pesisir Selatan/Health Office of Pesisir Selatan Regency

Tabel 4.2.19 Jumlah Remaja Usia 15-24 Tahun Yang Mendapat Penyuluhan Tentang Kesehatan Reproduksi (Kespro), HIV/AIDS dan Keluarga Berencana (KB) Menurut Kecamatan, 2017
Number of Young People Age 15-24 Who Had Counselling on Reproductive Health, HIV/AIDS and Family Planning by Subdistrict, 2017

| Kecamatan/ Sub-District | Penyuluhan Kespro <i>Reproductive Health Counselling</i> | Penyuluhan HIV/AIDS <i>HIV/AIDS Counselling</i> | Penyuluhan KB <i>Family Planning Counselling</i> |
|----------------------------|--|---|---|
| (1) | (2) | (3) | (4) |
| 1 Silaut | - | - | - |
| 2 Lunang | - | - | - |
| 3 Basa Ampek Balai Tapan | - | - | - |
| 4 Ranah Ampek Hulu Tapan | - | - | - |
| 5 Pancung Soal | - | - | - |
| 6 Airpura | - | - | - |
| 7 Linggo Sari Baganti | - | - | - |
| 8 Ranah Pesisir | - | - | - |
| 9 Lengayang | 80 | 80 | - |
| 10 Sutera | 80 | 80 | - |
| 11 Batang kapas | 80 | 80 | - |
| 12 IV Jurai | 240 | 240 | - |
| 13 Bayang | 160 | 160 | - |
| 14 IV Nagari Bayang Utara | 40 | 40 | - |
| 15 Koto XI Tarusan | 120 | 120 | - |
| Jumlah Total | 800 | 800 | - |

Sumber/Source: Dinas Pemberdayaan Masyarakat dan Desa, Pengendalian Penduduk dan KB Kabupaten Pesisir Selatan/ Office of Community Development, Population Control and Family Planning in Pesisir Selatan Regency

SOCIAL

Tabel 4.2.20 Jumlah Kasus HIV/AIDS, IMS, DBD, Diare, TB dan Malaria Menurut Kecamatan di Kabupaten Pesisir Selatan, 2017
Number of Cases of HIV/AIDS, Sexually Transmitted Infection, Dengue Fever, Diarrhea, Tuberculosis (TB) and Malaria in Pesisir Selatan Regency, 2017

| Kecamatan/ Sub-District | IMS | | | | | | |
|----------------------------|------------------------------|---|------------------------|-----------------------|------------------------|--------------------|-----|
| | HIV/ AIDS HIV/ AIDS | Sexually Transmi ted Infectio n | DBD Dengue Fever | Diare Diarrh ea | TB Tubercul osis | Malaria Malaria | |
| (1) | (2) | (3) | (4) | (5) | (6) | (7) | |
| 1 Silaut | ... | - | 6 | 672 | 13 | - | |
| 2 Lunang | ... | - | 21 | 279 | 25 | - | |
| 3 Basa Ampek Balai Tapan | ... | - | 14 | 768 | 31 | - | |
| 4 Ranah Ampek Hulu Tapan | ... | - | - | - | - | - | |
| 5 Pancung Soal | ... | - | 13 | 1 048 | 62 | - | |
| 6 Airpura | ... | - | - | - | - | - | |
| 7 Linggo Sari Baganti | ... | - | 57 | 1 770 | 81 | - | |
| 8 Ranah Pesisir | ... | - | 4 | 786 | 35 | 22 | |
| 9 Lengayang | ... | - | 3 | 1 994 | 100 | 1 | |
| 10 Sutera | ... | - | 9 | 1 316 | 78 | 3 | |
| 11 Batang kapas | ... | - | 13 | 682 | 33 | - | |
| 12 IV Jurai | ... | - | 69 | 1 273 | 40 | 2 | |
| 13 Bayang | ... | - | - | 1 413 | 46 | - | |
| 14 IV Nagari Bayang Utara | ... | - | - | 435 | 8 | - | |
| 15 Koto XI Tarusan | ... | - | 7 | 1 274 | 67 | 1 | |
| Jumlah Total | 2017 | 14 | - | 216 | 13 710 | 619 | 29 |
| | 2016 | 13 | - | 284 | 15 876 | 850 | 57 |
| | 2015 | 8 | - | 196 | 16 853 | 685 | 118 |

Keterangan: Kasus HIV/AIDS tidak dapat dirinci menurut kecamatan dengan alasan kerahasiaan penderita
 Sumber/Source: Dinas Kesehatan Kabupaten Pesisir Selatan/Health Office of Pesisir Selatan Regency

Tabel 4.2.21 Jumlah Izin Bidang Kesehatan yang Dikeluarkan, 2017
Table Number of Health Sector Permit, 2017

| Jenis Izin/ <i>Type of Permission</i> | Jumlah/ <i>Number</i> |
|---------------------------------------|-----------------------|
| (1) | (2) |
| 1 Mendirikan Rumah Sakit | - |
| 2 Mendirikan Rumah Sakit Tetap | - |
| 3 Operasional Rumah Sakit | 3 |
| 4 Operasional Klinik | - |
| 5 Klinik Bersalin | - |
| 6 Penyelenggaraan Laboratorium Klinik | 9 |
| 7 Operasional Puskesmas | - |
| 8 Kerja Dokter/Dokter Gigi | - |
| 9 Praktek Dokter/Dokter Gigi | 62 |
| 10 Kerja Bidan | 233 |
| 11 Praktek Bidan | 54 |
| 12 kerja perawat gigi | 104 |
| 13 Praktek Perawat | 94 |
| 14 Kerja Perawat Gigi | - |
| 15 Praktek Perawat Gigi | - |
| 16 Kerja Tenaga Gizi | 4 |
| 17 Kerja Teknologi Laboratorium | - |
| 18 Tukang Gigi | - |
| 19 Kerja Apoteker | 1 |
| 20 Praktek Apoteker | 18 |
| 21 Apotik | 5 |
| 22 Kerja refraksionis Optisien | 1 |
| 23 Optikal | - |
| 24 Toko Obat | 10 |
| 25 Pengobatan Tradisional | - |
| 26 Praktek Fisioterapis | 12 |
| 27 Kerja Fisioterapis | 11 |
| 28 Kerja Tenaga Teknis Kefarmasian | 22 |
| 29 Tenaga Kerja Sanitarian | - |
| 30 Kerja Radiografer | 1 |
| Jumlah/ <i>Total</i> | 644 |

Sumber/Source: Dinas Penanaman Modal dan Pelayanan Perizinan Terpadu/Integrated Licensing and Investment Agency of Pesisir Selatan Regency

Tabel 4.2.22 Jumlah Tempat Pembuangan Akhir Sampah dan Jumlah Sampah Dirinci Menurut Kecamatan, 2017
Table Number of Landfill and Amount of Waste by Districts, 2017

| | Kecamatan / Sub-District | Jumlah Tempat Pembuangan Akhir/ Landfill | Jumlah Sampah (Kg) / Amount of Waste (Kgs) |
|----|-----------------------------|--|--|
| | (1) | (2) | (3) |
| 1 | Silaut | - | 1 425.60 |
| 2 | Lunang | - | 1 937.40 |
| 3 | Basa Ampek Balai Tapan | - | 1 608.08 |
| 4 | Ranah Ampek Hulu Tapar | - | 1 293.00 |
| 5 | Pancung Soal | - | 2 162.87 |
| 6 | Airpura | - | 1 459.57 |
| 7 | Linggo Sari Baganti | - | 4 484.40 |
| 8 | Ranah Pesisir | - | 3 306.15 |
| 9 | Lengayang | - | 5 973.60 |
| 10 | Sutera | - | 5 063.11 |
| 11 | Batang kapas | - | 3 775.50 |
| 12 | IV Jurai | 1 | 4 785.90 |
| 13 | Bayang | - | 4 003.34 |
| 14 | IV Nagari Bayang Utara | - | 837.00 |
| 15 | Koto XI Tarusan | - | 4 686.40 |
| | Jumlah / Total | 1 | 45 193.84 |

Sumber/Source: Dinas Lingkungan Hidup/ Living Environment Agency of Pesisir Selatan Regency

4.3 AGAMA/RELIGION

Tabel 4.3.1 Jumlah Tempat Ibadah Menurut Kecamatan di Kabupaten Pesisir Selatan, 2017
Number of Prayer House by Sub-District in Pesisir Selatan Regency, 2017

| Kecamatan/ Sub-District | Masjid/ Mosque | Langgar/ Mushola/ Small Mosque | Gereja/ Church | Hindu/ Hindu | Kuil/ Temple | Jumlah/ Total |
|----------------------------|-------------------|---|-------------------|-----------------|-----------------|------------------|
| (1) | (2) | (3) | (4) | (5) | (6) | (7) |
| 1 Silaut | 23 | 43 | - | - | - | 66 |
| 2 Lunang | 21 | 42 | - | - | - | 63 |
| 3 Basa Ampek Balai Tapa | 13 | 11 | - | - | - | 24 |
| 4 Ranah Ampek Hulu Tapi | 17 | 15 | - | - | - | 32 |
| 5 Pancung Soal | 19 | 43 | - | - | - | 62 |
| 6 Airpura | 21 | 22 | - | - | - | 43 |
| 7 Linggo Sari Baganti | 54 | 80 | - | - | - | 134 |
| 8 Ranah Pesisir | 46 | 75 | - | - | - | 121 |
| 9 Lengayang | 75 | 80 | - | - | - | 155 |
| 10 Sutera | 42 | 82 | - | - | - | 124 |
| 11 Batang kapas | 34 | 68 | - | - | - | 102 |
| 12 IV Jurai | 46 | 67 | - | - | - | 113 |
| 13 Bayang | 41 | 50 | - | - | - | 91 |
| 14 IV Nagari Bayang Utara | 15 | 13 | - | - | - | 28 |
| 15 Koto XI Tarusan | 37 | 79 | - | - | - | 116 |
| Jumlah / Total | 2017 | 504 | 770 | - | - | 1 274 |
| | 2016 | 504 | 770 | - | - | 1 274 |
| | 2015 | 504 | 769 | - | - | 1 273 |
| | 2014 | 504 | 690 | - | - | 1 194 |
| | 2013 | 514 | 776 | - | - | 1 290 |

Sumber/Source: Kementerian Agama Kabupaten Pesisir Selatan/Religious Ministry Office of Pesisir Selatan Regency

SOCIAL

Tabel 4.3.2 Jumlah Jemaah Haji Menurut Kecamatan dan Jenis Kelamin di Kabupaten Pesisir Selatan, 2017
Number of Moslem Pilgrims by Sub-District and Sex in Pesisir Selatan Regency, 2017

| Kecamatan/ Sub-District | Laki-laki/ Male | Perempuan / Female | Jumlah/ Total | |
|----------------------------|--------------------|--------------------------|------------------|-----|
| (1) | (2) | (3) | (4) | |
| 1 Silaut | - | - | - | |
| 2 Lunang | 1 | 2 | 3 | |
| 3 Basa Ampek Balai Tapan | 1 | - | 1 | |
| 4 Ranah Ampek Hulu Tapan | - | - | - | |
| 5 Pancung Soal | - | 1 | 1 | |
| 6 Airpura | - | 1 | 1 | |
| 7 Linggo Sari Baganti | 1 | 1 | 2 | |
| 8 Ranah Pesisir | 2 | 5 | 7 | |
| 9 Lengayang | 7 | 6 | 13 | |
| 10 Sutera | 1 | 4 | 5 | |
| 11 Batang kapas | 2 | 6 | 8 | |
| 12 IV Jurai | 17 | 20 | 37 | |
| 13 Bayang | 8 | 10 | 18 | |
| 14 IV Nagari Bayang Utara | - | 3 | 3 | |
| 15 Koto XI Tarusan | 5 | 9 | 14 | |
| Jumlah / Total | | | | |
| | 2017 | 45 | 68 | 113 |
| | 2016 | 46 | 57 | 103 |
| | 2015 | 54 | 81 | 135 |
| | 2014 | 42 | 66 | 108 |
| | 2013 | 37 | 52 | 89 |

Sumber/Source: Kementerian Agama Kabupaten Pesisir Selatan/Religius Ministry Office of Pesisir Selatan Regency

Tabel 4.3.3 Jumlah Jemaah Haji Menurut Kecamatan dan Pekerjaan di Kabupaten Pesisir Selatan, 2017
Number of Moslem Pilgrims by Sub-District and Occupation in Pesisir Selatan Regency, 2017

| Kecamatan/ Sub-District | Lapangan Usaha / Business Discription | | | |
|----------------------------|--|-----------------------|-----------------------------|----|
| | Petani/ Farmer | Pedagang/ Merchant | Peg. Negeri/ Official | |
| (1) | (2) | (3) | (4) | |
| 1 Silaut | - | - | - | |
| 2 Lunang | - | - | 2 | |
| 3 Basa Ampek Balai Tapan | - | - | - | |
| 4 Ranah Ampek Hulu Tapan | - | - | - | |
| 5 Pancung Soal | - | 1 | - | |
| 6 Airpura | - | - | - | |
| 7 Linggo Sari Baganti | - | - | 2 | |
| 8 Ranah Pesisir | - | - | 3 | |
| 9 Lengayang | - | 2 | 5 | |
| 10 Sutera | - | - | 2 | |
| 11 Batang kapas | - | - | 2 | |
| 12 IV Jurai | - | 4 | 16 | |
| 13 Bayang | 1 | 1 | 5 | |
| 14 IV Nagari Bayang Utara | - | - | 1 | |
| 15 Koto XI Tarusan | 1 | 3 | 5 | |
| Jumlah / Total | | | | |
| | 2017 | 2 | 11 | 43 |
| | 2016 | 6 | 15 | 40 |
| | 2015 | 23 | 30 | 78 |
| | 2014 | 6 | 19 | 19 |
| | 2013 | 14 | 15 | 52 |

Sumber/Source: Kementerian Agama Kabupaten Pesisir Selatan/Religius Ministry Office of Pesisir Selatan Regency

SOCIAL**Lanjutan Tabel/Continued Tabel 4.3.3**

| Kecamatan/ Sub-District | Lapangan Usaha / Business Discription | | Jumlah/ Total | |
|----------------------------|--|--------------------|------------------|-----|
| | ABRI/ ABRI | Lainnya/ Others | | |
| (1) | (5) | (6) | (7) | |
| 1 Silaut | - | - | - | |
| 2 Lunang | - | 1 | 3 | |
| 3 Basa Ampek Balai Tapan | - | 1 | 1 | |
| 4 Ranah Ampek Hulu Tapan | - | - | - | |
| 5 Pancung Soal | - | - | 1 | |
| 6 Airpura | - | 1 | 1 | |
| 7 Linggo Sari Baganti | - | - | 2 | |
| 8 Ranah Pesisir | - | 4 | 7 | |
| 9 Lengayang | - | 6 | 13 | |
| 10 Sutera | - | 3 | 5 | |
| 11 Batang kapas | - | 6 | 8 | |
| 12 IV Jurai | - | 17 | 37 | |
| 13 Bayang | - | 11 | 18 | |
| 14 IV Nagari Bayang Utara | - | 2 | 3 | |
| 15 Koto XI Tarusan | - | 5 | 14 | |
| Jumlah / Total | 2017 | - | 57 | 113 |
| | 2016 | - | 42 | 103 |
| | 2015 | 2 | 2 | 126 |
| | 2014 | 1 | 63 | 108 |
| | 2013 | - | 37 | 118 |

Sumber/Source: Kementerian Agama Kabupaten Pesisir Selatan/Religius Ministry Office of Pesisir Selatan Regency

Tabel 4.3.4 Jumlah Jemaah Haji Menurut Kecamatan dan Tingkat Pendidikan di Kabupaten Pesisir Selatan, 2017
Number of Moslem Pilgrims by Sub-District and Education Level in Pesisir Selatan Regency, 2017

| Kecamatan/ Sub-District | SD | SLTP | SLTA | |
|----------------------------|------|------|------|----|
| (1) | (2) | (3) | (4) | |
| 1 Silaut | - | - | - | |
| 2 Lunang | 1 | - | 1 | |
| 3 Basa Ampek Balai Tapan | - | - | 1 | |
| 4 Ranah Ampek Hulu Tapan | - | - | - | |
| 5 Pancung Soal | 1 | - | - | |
| 6 Airpura | - | 1 | - | |
| 7 Linggo Sari Baganti | - | - | - | |
| 8 Ranah Pesisir | 1 | - | 2 | |
| 9 Lengayang | - | 1 | 4 | |
| 10 Sutera | 1 | 2 | 1 | |
| 11 Batang kapas | 1 | 1 | - | |
| 12 IV Jurai | 3 | 3 | 9 | |
| 13 Bayang | 2 | - | 4 | |
| 14 IV Nagari Bayang Utara | - | 1 | - | |
| 15 Koto XI Tarusan | 7 | 2 | - | |
| Jumlah / Total | | | | |
| | 2017 | 17 | 11 | 22 |
| | 2016 | 30 | 8 | 22 |
| | 2015 | 21 | 33 | 45 |
| | 2014 | 40 | 16 | 23 |
| | 2013 | 28 | 9 | 36 |

Sumber/Source: Kementerian Agama Kabupaten Pesisir Selatan/Religious Ministry Office of Pesisir Selatan Regency

SOCIAL**Lanjutan Tabel/Continued Tabel 4.3.4**

| Kecamatan/ Sub-District | Akademi/ DIII | S1 | Jumlah/ Total | |
|----------------------------|------------------|-----|------------------|-----|
| (1) | (5) | (6) | (7) | |
| 1 Silaut | - | - | - | |
| 2 Lunang | 1 | - | 3 | |
| 3 Basa Ampek Balai Tapan | - | - | 1 | |
| 4 Ranah Ampek Hulu Tapan | - | - | - | |
| 5 Pancung Soal | - | - | 1 | |
| 6 Airpura | - | - | 1 | |
| 7 Linggo Sari Baganti | - | 2 | 2 | |
| 8 Ranah Pesisir | - | 4 | 7 | |
| 9 Lengayang | 4 | 4 | 13 | |
| 10 Sutera | - | 1 | 5 | |
| 11 Batang kapas | 4 | 2 | 8 | |
| 12 IV Jurai | 2 | 20 | 37 | |
| 13 Bayang | 8 | 4 | 18 | |
| 14 IV Nagari Bayang Utara | - | 2 | 3 | |
| 15 Koto XI Tarusan | 3 | 2 | 14 | |
| Jumlah / Total | | | | |
| | 2017 | 22 | 41 | 113 |
| | 2016 | 19 | 24 | 103 |
| | 2015 | 12 | 26 | 134 |
| | 2014 | 21 | 8 | 108 |
| | 2013 | 15 | 30 | 118 |

Sumber/Source: Kementerian Agama Kabupaten Pesisir Selatan/Religius Ministry Office of Pesisir Selatan Regency

Tabel 4.3.5 Jumlah Pernikahan, Talak/Cerai dan Rujuk Menurut Kecamatan di Kabupaten Pesisir Selatan, 2017
Number of Marriages, Divorces and Marriages Reconciliations by Sub-District and Religion in Pesisir Selatan Regency, 2017

| Kecamatan/ Sub-District | Nikah/ Married | Cerai Talak Divorce | Cerai Gugat/ Divorce |
|----------------------------|-------------------|------------------------|-------------------------|
| (1) | (2) | (3) | (4) |
| 1 Silaut | 144 | 4 | 7 |
| 2 Lunang | 162 | 5 | 5 |
| 3 Basa Ampek Balai Tapan | 203 | - | 2 |
| 4 Ranah Ampek Hulu Tapan | - | - | 1 |
| 5 Pancung Soal | 212 | 1 | 6 |
| 6 Airpura | 167 | - | 2 |
| 7 Linggo Sari Baganti | 324 | 9 | 12 |
| 8 Ranah Pesisir | 299 | 4 | 11 |
| 9 Lengayang | 631 | 8 | 12 |
| 10 Sutera | 393 | 8 | 10 |
| 11 Batang kapas | 291 | 10 | 16 |
| 12 IV Jurai | 391 | 21 | 41 |
| 13 Bayang | 383 | 15 | 47 |
| 14 IV Nagari Bayang Utara | 83 | 1 | 3 |
| 15 Koto XI Tarusan | 574 | 12 | 33 |
| Jumlah / Total | 2017 | 4 257 | 208 |
| | 2016 | 3 951 | 223 |
| | 2015 | 4 256 | 151 |
| | 2014 | 4 156 | 96 |
| | 2013 | 4 471 | 88 |

Sumber/Source: Kementerian Agama dan Penadilan Agama Kabupaten Pesisir Selatan/Religius Ministry Office and Court Office of Pesisir Selatan Regency

SOCIAL

4.4 KRIMINALITAS/CRIME

Tabel 4.4.1 Jumlah Kasus Pidana Pada Pengadilan Negeri di Kabupaten Pesisir Selatan, 2017
Number of Criminal Cases in Public Court in Pesisir Selatan Regency, 2017

| Jenis Perkara / Type of Cases | Sisa Tahun Lalu/ Net Yet Clear | Masuk Tahun Ini/ Reported | Diselesai kan Tahun Ini/ Clear | Sisa Akhir Tahun Ini/ Net Yet Clear | |
|----------------------------------|--|---------------------------------|---|--|----|
| (1) | (2) | (3) | (4) | (5) | |
| 1 Biasa / Tolakan | 17 | 135 | 122 | 30 | |
| 2 Singkat | - | - | - | - | |
| 3 Cepat / Ringan | - | 34 | 34 | - | |
| 4 Lalu Lintas | - | 3 393 | 3 393 | - | |
| Jumlah / Total | | | | | |
| | 2017 | 17 | 3 562 | 3 549 | 30 |
| | 2016 | 30 | 3 196 | 3 209 | 17 |
| | 2015 | 10 | 3 066 | 3 046 | 30 |
| | 2014 | 11 | 1 972 | 1 973 | 10 |
| | 2013 | 14 | 2 880 | 2 883 | 11 |

Sumber/Source: Pengadilan Negeri Kabupaten Pesisir Selatan/Public Court in Pesisir Selatan Regency

Tabel 4.4.2 Jumlah Kasus Pidana Yang Masuk dan Diputuskan Pengadilan Negeri di Kabupaten Pesisir Selatan, 2017
Number of Criminal Cases Reported and Cleared by Public Court in Pesisir Selatan Regency, 2017

| Bulan/ Month | Sisa Tahun Lalu/ Net Yet Clear | Masuk Tahun Ini/ Reported | Diselesaikan Tahun Ini/ Clear | Sisa Akhir Tahun Ini/ Net Yet Clear | |
|-----------------|--------------------------------------|---------------------------------|-------------------------------------|--|----|
| (1) | (2) | (3) | (4) | (5) | |
| 1 JANUARI | 17 | 13 | 13 | 17 | |
| 2 PEBRUARI | 17 | 8 | 13 | 12 | |
| 3 MARET | 12 | 11 | 7 | 16 | |
| 4 APRIL | 16 | 9 | 4 | 21 | |
| 5 MEI | 21 | 17 | 13 | 25 | |
| 6 JUNI | 25 | 9 | 11 | 23 | |
| 7 JULI | 23 | 12 | 15 | 20 | |
| 8 AGUSTUS | 20 | 5 | 15 | 10 | |
| 9 SEPTEMBER | 10 | 6 | 4 | 12 | |
| 10 OKTOBER | 12 | 11 | 8 | 15 | |
| 11 NOPEMBER | 15 | 21 | 6 | 30 | |
| 12 DESEMBER | 30 | 13 | 13 | 30 | |
| Jumlah / Total | | | | | |
| | 2017 | 17 | 135 | 122 | 30 |
| | 2016 | 30 | 122 | 135 | 17 |
| | 2015 | 10 | 145 | 125 | 30 |
| | 2014 | 11 | 130 | 131 | 10 |
| | 2013 | 14 | 86 | 89 | 11 |

Sumber/Source: Pengadilan Negeri Kabupaten Pesisir Selatan/Public Court in Pesisir Selatan Regency

Tabel 4.4.3 Jumlah Kasus Perdata Yang Masuk dan Diputuskan Pengadilan Negeri di Kabupaten Pesisir Selatan, 2017
Number of Civil Cases Reported and Cleared by Public Court in Pesisir Selatan Regency, 2017

| Bulan/ Month | Sisa Tahun Lalu/ Net Yet Clear | Masuk Tahun Ini/ Reported | Diselesaik an Tahun Ini/ Clear | Sisa Akhir Tahun Ini/ Net Yet Clear | |
|-----------------|---|---------------------------------|---|--|----|
| (1) | (2) | (3) | (4) | (5) | |
| 1 JANUARI | 21 | 1 | 1 | 21 | |
| 2 PEBRUARI | 21 | 4 | 7 | 18 | |
| 3 MARET | 18 | 2 | 2 | 18 | |
| 4 APRIL | 18 | 3 | 3 | 18 | |
| 5 MEI | 18 | 4 | 1 | 21 | |
| 6 JUNI | 21 | 2 | 2 | 21 | |
| 7 JULI | 21 | 2 | 2 | 21 | |
| 8 AGUSTUS | 21 | - | 5 | 16 | |
| 9 SEPTEMBER | 16 | 2 | 4 | 14 | |
| 10 OKTOBER | 14 | 3 | 4 | 13 | |
| 11 NOPEMBER | 13 | 2 | 4 | 11 | |
| 12 DESEMBER | 11 | 3 | 2 | 12 | |
| Jumlah / Total | | | | | |
| | 2017 | 12 | 28 | 37 | 12 |
| | 2016 | 12 | 35 | 26 | 21 |
| | 2015 | 14 | 27 | 14 | 13 |
| | 2014 | 12 | 26 | 24 | 14 |
| | 2013 | 5 | 32 | 25 | 12 |

Sumber/Source: Pengadilan Negeri Kabupaten Pesisir Selatan/Public Court in Pesisir Selatan Regency

Tabel 4.4.4 Jumlah Kasus Pidana Pada Kejaksaan Negeri di Kabupaten Pesisir Selatan, 2017
Number of Criminal Cases in Public Attorney in Pesisir Selatan Regency, 2017

| Bulan/ Month | Sisa Bulan Lalu | Masuk Bulan Ini | Selesai Bulan Ini/ Clear | |
|-----------------|-----------------------|-----------------------|-----------------------------|---------------------------------|
| | | | Jumlah (2) + (3) | Dikirimkan Ke Kejaksaan Lain |
| (1) | (2) | (3) | (4) | (5) |
| 1 JANUARI | 16 | 9 | 25 | - |
| 2 PEBRUARI | 4 | 3 | 7 | - |
| 3 MARET | 2 | 9 | 11 | - |
| 4 APRIL | 4 | 9 | 13 | - |
| 5 MEI | 11 | 16 | 27 | - |
| 6 JUNI | 23 | 7 | 30 | - |
| 7 JULI | 23 | 3 | 26 | - |
| 8 AGUSTUS | 17 | 6 | 23 | - |
| 9 SEPTEMBER | 8 | 8 | 16 | - |
| 10 OKTOBER | 8 | 6 | 14 | - |
| 11 NOPEMBER | 7 | 20 | 27 | - |
| 12 DESEMBER | 19 | 8 | 27 | - |
| 2017 | 16 | 104 | 120 | - |
| 2016 | 40 | 75 | 115 | - |
| 2015 | 10 | 109 | 149 | - |
| 2014 | 12 | 82 | 92 | - |

Sumber/Source: Kejaksaan Negeri Kabupaten Pesisir Selatan/Public Attorney in Pesisir Selatan Regency

SOCIAL**Lanjutan Tabel/Continued Tabel 4.4.4**

| Bulan/ Month | Selesai Bulan Ini/ Clear | | |
|-----------------|-----------------------------|------------------|---------------------|
| | Dilimpahkan ke PN | Diputuskan PN | Sisa Belum Putus |
| (1) | (6) | (7) | (8) |
| 1 JANUARI | 9 | 11 | 4 |
| 2 PEBRUARI | 3 | 5 | 2 |
| 3 MARET | 9 | 7 | 4 |
| 4 APRIL | 9 | 2 | 11 |
| 5 MEI | 16 | 4 | 23 |
| 6 JUNI | 7 | 7 | 23 |
| 7 JULI | 3 | 9 | 17 |
| 8 AGUSTUS | 6 | 1 | 8 |
| 9 SEPTEMBER | 8 | 8 | 8 |
| 10 OKTOBER | 6 | 7 | 7 |
| 11 NOPEMBER | 20 | 8 | 19 |
| 12 DESEMBER | 8 | 6 | 31 |
| 2017 | 104 | 75 | 31 |
| 2016 | 70 | 93 | 22 |
| 2015 | 109 | 79 | 40 |
| 2014 | 92 | 84 | 10 |

Sumber/Source: Kejaksaan Negeri Kabupaten Pesisir Selatan/Public Attorney in Pesisir Selatan Regency

Tabel 4.4.5 Jumlah Tahanan Masuk dan Diselesaikan Kejaksaan Negeri di Kabupaten Pesisir Selatan, 2017
Number of Prisoner Which is Decided by Public Attorney in Pesisir Selatan Regency, 2017

| Bulan/ Month | Sisa Bulan Lalu | Masuk Bulan Ini | Selesai Bulan Ini/ Clear | |
|-----------------|-----------------------|--------------------|-----------------------------|------------------------------------|
| | | | Jumlah (2) + (3) | Dikirimkan Ke Kejaksaan Lain |
| (1) | (2) | (3) | (4) | (5) |
| 1 JANUARI | 22 | 13 | 35 | - |
| 2 PEBRUARI | 21 | 3 | 24 | - |
| 3 MARET | 19 | 9 | 28 | - |
| 4 APRIL | 18 | 8 | 26 | - |
| 5 MEI | 23 | 18 | 41 | - |
| 6 JUNI | 36 | 13 | 49 | - |
| 7 JULI | 41 | 3 | 44 | - |
| 8 AGUSTUS | 32 | 6 | 38 | - |
| 9 SEPTEMBER | 20 | 8 | 28 | - |
| 10 OKTOBER | 20 | 8 | 28 | - |
| 11 NOPEMBER | 21 | 28 | 49 | - |
| 12 DESEMBER | 38 | 12 | 50 | - |
| 2017 | 40 | 129 | 169 | - |
| 2016 | 40 | 75 | 115 | - |
| 2015 | 43 | 159 | 202 | - |
| 2014 | 18 | 109 | 127 | - |

Sumber/Source: Kejaksaan Negeri Kabupaten Pesisir Selatan/Public Attorney in Pesisir Selatan Regency

Lanjutan Tabel/Continued Tabel 4.4.5

| | Bulan/ Month | Selesai Bulan Ini/ Clear | | |
|----|-----------------|-----------------------------|------------------|---------------------|
| | | Dilimpahkan ke PN | Diputuskan PN | Sisa Belum Putus |
| | (1) | (2) | (3) | (4) |
| 1 | JANUARI | 13 | 14 | 21 |
| 2 | PEBRUARI | 3 | 5 | 19 |
| 3 | MARET | 9 | 10 | 18 |
| 4 | A P R I L | 8 | 3 | 23 |
| 5 | M E I | 18 | 5 | 36 |
| 6 | J U N I | 13 | 8 | 41 |
| 7 | J U L I | 3 | 12 | 32 |
| 8 | AGUSTUS | 6 | 18 | 20 |
| 9 | SEPTEMBER | 8 | 8 | 20 |
| 10 | OKTOBER | 8 | 7 | 21 |
| 11 | NOPEMBER | 28 | 11 | 38 |
| 12 | DESEMBER | 12 | 11 | 39 |
| | 2017 | 129 | 112 | 57 |
| | 2016 | 70 | 93 | 22 |
| | 2015 | 159 | 134 | 43 |
| | 2014 | 109 | 102 | 18 |

Sumber/Source: Kejaksaan Negeri Kabupaten Pesisir Selatan/Public Attorney in Pesisir Selatan Regency

4.5 KEMISKINAN/POVERTY

Tabel 4.5.1 Indikator Kemiskinan di Kabupaten Pesisir Selatan, 2013–2017
Table **Poverty Indicator in Pesisir Selatan Regency, 2013–2017**

| Indikator/ <i>Indicator</i> | 2013 | 2014 | 2015 | 2016 | 2017 |
|--|---------|---------|---------|---------|---------|
| (1) | (2) | (3) | (4) | (5) | (6) |
| Jumlah Penduduk Miskin (000)/ <i>Number of Poor People (000)</i> | 38,30 | 35,02 | 38,13 | 35,86 | 35,53 |
| Persentase Penduduk Miskin/ <i>Percentage of Poor People</i> | 8,64 | 7,82 | 8,46 | 7,92 | 7,79 |
| Garis Kemiskinan/ <i>Poverty Line (Rp./Kap/Bulan)</i> | 308 472 | 322 425 | 333 243 | 366 228 | 390 955 |
| Indeks Kedalaman Kemiskinan/ <i>Poverty Gap Index</i> | 0,88 | 0,76 | 0,84 | 1,17 | 1,07 |
| Index Keparahan Kemiskinan/ <i>Poverty Severity Index</i> | 0,14 | 0,13 | 0,15 | 0,27 | 0,25 |

Sumber/Source: Survei Sosial Ekonomi Nasional/National Socio Economic Survey

SOCIAL

Tabel 4.5.2 Indeks Pembangunan Manusia Kabupaten Pesisir Selatan, 2011–2017
Human Development Index in Pesisir Selatan Regency, 2011–2017

| Tahun/ Year | Angka Harapan Hidup (AHH)/ Life Expectancy Index | Harapan Lama Sekolah/ Expected Years of Schooling Index | Rata-Rata Lama Sekolah/ Mean Years of Schooling Index | Pengeluaran Per Kapita (Ribu Rupiah/Orang/Tahun) | IPM/ <i>Human Development Index</i> |
|----------------|---|---|--|--|---|
| (1) | (2) | (3) | (4) | (5) | (6) |
| 2011 | 69,30 | 12,29 | 7,57 | 7 980,16 | 65,80 |
| 2012 | 69,36 | 12,49 | 7,79 | 8 131,43 | 66,49 |
| 2013 | 69,43 | 12,83 | 8,05 | 8 232,91 | 67,31 |
| 2014 | 69,46 | 13,02 | 8,10 | 8 367,94 | 67,75 |
| 2015 | 69,96 | 13,04 | 8,11 | 8 412,00 | 68,07 |
| 2016 | 70,11 | 13,05 | 8,12 | 8 605,00 | 68,39 |
| 2017 | 70,23 | 13,06 | 8,13 | 8 819,00 | 68,74 |

Sumber/Source: Survei Sosial Ekonomi Nasional/National Socio Economic Survey

Tabel 4.5.3 Jumlah Penerima Bantuan Sosial Menurut Kecamatan, 2017
Table Number of Social Aid Recipient by Districts, 2017

| Kecamatan / Sub-District | Jenis Bantuan Sosial/ Social Aid | | |
|-----------------------------|--|--|-----------------------------|
| | Penerima Bantuan Iuran APBD (PBI APBD) | Penerima Bantuan Iuran APBN (PBI APBN) | Beras Sejahtera (Rastra) |
| (1) | (2) | (3) | (4) |
| 1 Silaut | 535 | 8.300 | 288 |
| 2 Lunang | 1.287 | 9.990 | 981 |
| 3 Basa Ampek Balai Tapan | 936 | 497 | 626 |
| 4 Ranah Ampek Hulu Tapan | 1.064 | 1.064 | 799 |
| 5 Pancung Soal | 996 | 8.582 | 1.704 |
| 6 Airpura | 1.710 | 337 | 630 |
| 7 Linggo Sari Baganti | 2.389 | 19.367 | 2.611 |
| 8 Ranah Pesisir | 319 | 12.974 | 1.125 |
| 9 Lengayang | 3.026 | 24.217 | 3.262 |
| 10 Sutera | 1.739 | 17.683 | 2.483 |
| 11 Batang kapas | 2.806 | 12.836 | 1.305 |
| 12 IV Jurai | 3.641 | 13.342 | 1.502 |
| 13 Bayang | 2.466 | 16.042 | 1.582 |
| 14 IV Nagari Bayang Utara | 214 | 2.410 | 592 |
| 15 Koto XI Tarusan | 3.728 | 17.770 | 2.378 |
| Jumlah / Total 2017 | 26.856 | 165.411 | 21.868 |

Sumber/Source: Dinas Sosial, Pemberdayaan Perempuan dan Anak/Social Affairs, Children and Women Empowerment of Pesisir Selatan,

Lanjutan Tabel/Continued Tabel 4.5.3

SOCIAL

| Kecamatan / Sub-District | Jenis Bantuan Sosial/ Social Aid | | | Jumlah/ | Total |
|-----------------------------|--------------------------------------|------------------------------|-------------------------------------|---------|---------|
| | Program Keluarga Harapan (PKH) | Jaminan Hidup Cacat Berat | Kelompok Usaha Bersama (KUBE) | | |
| (1) | (5) | (6) | (7) | (8) | |
| 1 Silaut | 178 | - | - | | 9.301 |
| 2 Lunang | 539 | - | - | | 12.797 |
| 3 Basa Ampek Balai Tapan | 750 | - | - | | 2.809 |
| 4 Ranah Ampek Hulu Tapan | 249 | - | - | | 3.176 |
| 5 Pancung Soal | 1.246 | - | - | | 12.528 |
| 6 Airpura | 476 | - | - | | 3.153 |
| 7 Linggo Sari Baganti | 1.419 | 1 | - | | 25.787 |
| 8 Ranah Pesisir | 494 | 4 | - | | 14.916 |
| 9 Lengayang | 1.436 | 32 | - | | 31.973 |
| 10 Sutera | 1.457 | 8 | - | | 23.370 |
| 11 Batang kapas | 499 | 2 | 10 | | 17.458 |
| 12 IV Jurai | 736 | 10 | 10 | | 19.241 |
| 13 Bayang | 695 | 5 | - | | 20.790 |
| 14 IV Nagari Bayang Utara | 158 | 3 | - | | 3.377 |
| 15 Koto XI Tarusan | 746 | 3 | - | | 24.625 |
| Jumlah / Total 2017 | 11.078 | 68 | 20 | | 225.301 |

Sumber/Source: Dinas Sosial, Pemberdayaan Perempuan dan Anak/Social Affairs, Children and Women Empowerment of Pesisir Selatan


**Produksi Tanaman Bahan Makanan
menurut Jenis Tanaman (Ton), 2017**
Production of Food Crops by Type of Crops (Ton), 2017



Padi
Paddy

376.971

Ubi Kayu
Cassava



11.204



Jagung
Maize

169.101

Ubi Jalar
Sweet Potato



81



Kacang Hijau
Mung beans

34

Kacang Tanah
Peanuts



267

PENJELASAN TEKNIS

1. **Lahan sawah** adalah lahan pertanian yang berpetak-petak dan dibatasi oleh pematang (galengan), saluran untuk menahan/menyalurkan air, yang biasanya ditanami padi sawah tanpa memandang dari mana diperoleh atau status lahan tersebut. Lahan yang dimaksud termasuk lahan yang terdaftar di Pajak Bumi Bangunan, Luran Pembangunan Daerah, lahan bengkok, lahan serobotan, lahan rawa yang ditanami padi dan lahan bekas tanaman tahunan yang telah dijadikan sawah, baik yang ditanami padi, palawija atau tanaman semusim lainnya.
2. **Tegal/Kebun** adalah lahan pertanian bukan sawah (lahan kering) yang ditanami tanaman semusim atau tahunan dan terpisah dengan halaman sekitar rumah serta penggunaannya tidak berpindah pindah.
3. **Ladang/Huma** adalah lahan pertanian bukan sawah (lahan kering) yang biasanya ditanami tanaman semusim dan penggunaannya hanya semusim atau dua musim, kemudian akan ditinggalkan bila sudah tidak subur lagi (berpindah-pindah).

TECHNICAL NOTES

1. **Wetland** is agricultural land that separated by small dykes to resist water, where the main crop is usually wetland paddy without considering where it is got from or the status of the land. It includes the land that is registered at land income tax office, regional development contribution, 'bengkok' land, illegal ownership, swamps for rice cultivation, and annual crop land mark that has been used as rice field, which are both planted with paddy, secondary crops or the other seasonal crops.
2. **Dry field/Garden** is an dryland (unirrigated land) which is planted with seasonal or annual crops and separately from the yard around the house without shifting
3. **Unirrigated agricultural field /Shifting cultivation land** is dryland (unirrigated land) that usually is cultivated for seasonal crops and utilized only for one or two seasons, then it will be left when it is not fertile (shifting). Maybe, this land will be used

AGRICULTURE

Kemungkinan lahan ini beberapa tahun kemudian akan dikerjakan kembali jika sudah subur.

4. **Lahan yang sementara tidak diusahakan** adalah lahan yang biasanya diusahakan tetapi untuk sementara (lebih dari 1 (satu) tahun tetapi kurang dari atau sama dengan 2 (dua) tahun) tidak diusahakan, termasuk lahan sawah yang tidak diusahakan selama lebih dari 2 (dua) tahun.
5. Data pokok tanaman pangan yang dikumpulkan adalah luas panen dan produktivitas (hasil per hektar). Produksi tanaman pangan merupakan hasil perkalian antara luas panen dengan produktivitas. Pengumpulan data luas panen dilakukan setiap bulan dengan pendekatan area kecamatan di seluruh wilayah Indonesia. Pengumpulan data produktivitas dilakukan melalui pengukuran langsung pada plot ubinan berukuran 2½ m x 2½ m. Pengumpulan data produktivitas dilakukan setiap subround (empat bulanan) pada waktu panen petani.
6. Data produksi padi dan palawija yang disajikan adalah dalam kualitas: gabah kering giling (padi), pipilan kering (jagung), biji kering (kedelai dan kacang tanah), dan umbi basah (ubi kayu dan ubi jalar).

again in a few years if it has been fertile.

4. **Temporarily unused land** is land that is regularly used but temporarily (more than a year but less or equal than two years) is unused, it includes wetland that is not cultivated more than two years
5. *The main food crops data collected consists of harvested area and productivity (yield per hectare). Food crops production is generated by harvested area multiplied by productivity. The harvested area data is collected every month using sub district area approach in all sub district in Indonesia. The productivity data collection is conducted by a direct measurement in 2½m x 2½m crop cutting plot. The productivity measurement is conducted in every subround (four monthly) at the time when farmers are harvesting their crops.*
6. *Production of paddy and secondary crops data are presented in the form of: dry unhusked rice (paddy), dry loose maize (maize), dry shells crops (soybeans and peanuts), and fresh roots (cassava and sweet potatoes).*

7. **Tanaman sayuran dan buah-buahan semusim**

Tanaman sayuran semusim adalah tanaman sumber vitamin, garam mineral dan lain-lain yang dikonsumsi dari bagian tanaman yang berupa daun, bunga, buah, dan umbinya, yang berumur kurang dari satu tahun.

Tanaman buah-buahan semusim adalah tanaman sumber vitamin, garam mineral, dan lain-lain yang dikonsumsi dari bagian tanaman yang berupa buah, berumur kurang dari satu tahun, tidak berbentuk pohon/rumpun tetapi menjalar dan berbatang lunak.

8. **Tanaman buah-buahan dan sayuran tahunan**

Tanaman buah-buahan tahunan adalah tanaman sumber vitamin, garam mineral, dan lain-lain yang dikonsumsi dari bagian tanaman yang berupa buah dan merupakan tanaman tahunan.

Tanaman sayuran tahunan adalah tanaman sumber vitamin, garam mineral, dan lain-lain yang dikonsumsi dari bagian tanaman yang berupa daun dan atau buah yang berumur lebih dari satu tahun.

9. **Tanaman biofarmaka** adalah tanaman yang bermanfaat untuk obat-obatan, kosmetik, dan

7. **Seasonal vegetable and fruit plants**

Seasonal vegetable plants are plants which are the sources of vitamin, mineral salt, etc, consumed from the part of the plant in the form of leaf, flower, fruit, and root with the age of less than one year.

Seasonal fruit plants are plants which are the sources of vitamin, mineral salt, etc, consumed from the part of the plant in the form of fruits. These plants are creeps with the age of less than one year.

8. **Annual fruit and vegetable plants**

Annual fruit plants are plants which are the sources of vitamin, contained mineral salt, etc, consumed from the part of plant in the form of fruit and more than one year of age.

Annual vegetable plants are plants which are the sources of vitamin, contained mineral salt, etc, consumed from the part of the plant in the form of vegetable and more than one year of age.

9. **Medicinal plants** are plants which are useful for medicine. It is consumed from part of the plant such as leaf, flower, fruit, tuber, and root.

AGRICULTURE

kesehatan yang dikonsumsi atau digunakan dari bagian-bagian tanaman seperti daun, batang, buah, umbi (rimpang) ataupun akar.

10. **Tanaman hias** adalah tanaman yang mempunyai nilai keindahan baik bentuk, warna daun, tajuk maupun bunganya, sering digunakan untuk penghias pekarangan dan lain sebagainya.
11. **Luas panen tanaman hortikultura** adalah luas tanaman sayuran, buah-buahan, biofarmaka, dan tanaman hias yang diambil hasilnya/dipanen pada periode pelaporan.
12. **Luas panen untuk tanaman sayuran** adalah luas tanaman yang dipanen sekaligus/habis/dibongkar dan luas tanaman yang dipanen berkali-kali (lebih dari satu kali)/belum habis.

Tanaman yang dipanen sekaligus/habis/dibongkar adalah tanaman yang sehabis panen langsung dibongkar/dicabut, terdiri dari bawang merah, bawang putih, bawang daun, kentang, kol/kubis, kembang kol, petsai/sawi, wortel, lobak, dan kacang merah.

Tanaman yang dipanen berkali-kali (lebih dari satu kali)/belum habis adalah tanaman yang pemanenannya lebih dari satu kali

10. **Ornamental plants** are plants which have a beauty value, either in shape, colour of leaf or crown of flower, and they are often used as a yard decorator.

11. **Harvested area of horticulture** is area which vegetable, fruit, medicinal and ornamental plant of crop harvested during the period of report.

12. **Harvested area of vegetables** is area of entirely plant harvested/demolished and plant harvested several times/undemolished.

Entirely plants harvested/demolished are plants usually harvested once and demolished to be substituted by other plants, consisting of: shallots, garlic, leeks, potato, cabbage, cauli flower, mustard green, carrots, chinese radish, and red kidney beans.

Plants harvested several times/undemolished are plants usually harvested more than once and demolished in the case that the

dan biasanya dibongkar apabila panen terakhir sudah tidak memadai lagi, terdiri dari: kacang panjang, cabe besar, cabe rawit, jamur, tomat, terung, buncis, ketimun, labu siam, kangkung, bayam, melon, semangka, dan blewah.

13. Produksi hortikultura adalah hasil menurut bentuk produk dari setiap tanaman sayuran, buah-buahan, biofarmaka dan tanaman hias yang diambil berdasarkan luas yang dipanen/tanaman yang menghasilkan pada bulan/triwulan laporan.
 14. Data perkebunan besar dikumpulkan oleh BPS setiap bulan secara lengkap (sensus bulanan) dengan sistem surat pos. Khusus untuk tanaman kelapa, cengkeh, dan kapok, datanya diperoleh dari Direktorat Jenderal Perkebunan. Data perkebunan rakyat juga diperoleh dari Direktorat Jenderal Perkebunan.
 15. Penghitungan luas tanaman perkebunan besar adalah pada keadaan akhir tahun dan tidak termasuk yang luasnya kurang dari 5 hektar.
 16. Bentuk produksi perkebunan adalah; karet kering (karet), daun kering (teh dan tembakau), biji kering (kopi dan coklat), kulit
- last harvest was economically not profitable. They consist of : yard long beans, chili, small chili, mushroom, tomatoes, egg plant, frech beans, cucumber, pumpkin/chajota, swamp cabbage, spinach, melon, watermelon, and blewah .*
 13. *Horticulture production is the standard production quantity form of vegetable, fruit, medicinal and ornamental plant based on harvested area/the number of production plants reported monthly/quarterly.*
 14. *Data on estates are collected by the BPS every month on complete basis through a mailing system. Data on coconut, clove, and kapok, as well as on smallholder plantation, are acquired from the Directorate General of Estates.*
 15. *Planted areas of estates refer to condition at the end of the year, and exclude areas less than 5 hectares.*
 16. *Production of estates crops are follows: dry rubber (rubber); dry leaves (tea and tobacco); dry beans (cofee and cocoa); dry bark*

AGRICULTURE

- kering (kayu manis dan kina), serat kering (rami), bunga kering (cengkeh), refined sugar (tebu dari perkebunan besar), gula mangkok (tebu dari perkebunan rakyat), ekivalen kopra (kopra), biji dan bunga (pala) serta minyak daun (sereh).
17. Persediaan akhir tahun produksi perkebunan besar bukan merupakan cadangan penyangga (buffer stock).
 18. Data Statistik Kehutanan sebagian besar merupakan data sekunder yang bersumber dari Kementerian Kehutanan.
 19. Kawasan hutan adalah wilayah tertentu yang berupa hutan, yang ditunjuk dan atau ditetapkan oleh pemerintah untuk dipertahankan keberadaannya sebagai hutan tetap. Hal ini untuk menjamin kepastian hukum mengenai status kawasan hutan, letak batas dan luas suatu wilayah tertentu yang sudah ditunjuk menjadi kawasan hutan tetap.
 20. Penunjukan kawasan hutan mencakup pula kawasan perairan yang menjadi bagian dari Kawasan Suaka Alam (KSA) dan Kawasan Pelestarian Alam (KPA).
 21. Kawasan Suaka Alam (KSA) adalah kawasan dengan ciri khas tertentu, baik di darat maupun di perairan (*cassiavera and cinchona*); *dry fibre (rosella)*; *dry flowers/buds (cloves)*; *refined sugar (sugar cane from estate)*; *cup sugar (sugar cane from smallholders)*; *copra (copra)*; *seeds and buds (nutmeg)*; *and leaf oil (citronella)*.
17. *The production availability of estates at the end of year is not the buffer stock.*
 18. *Most of forestry statistics are secondary data obtained from the Ministry of Forestry.*
 19. *Forest Area is a specific territory of forest ecosystem determined and or decided by the government as a permanent forest. Such decision is important to maintain the size of forest area and to ensure its legitimation and boundary demarcation of permanent forest.*
 20. *The designation of forest area in some cases also cover inland water, coastal and marine ecosystem that may become part of Sanctuary Reserve Area (KSA) and Nature Conservation Area (KPA).*
 21. *A Sanctuary Reserve Area is a specific terrestrial or aquatic area having specific criteria for*

yang mempunyai fungsi pokok sebagai kawasan pengawetan keanekaragaman tumbuhan dan satwa serta ekosistemnya, yang juga berfungsi sebagai wilayah sistem penyangga kehidupan.

22. Kawasan Pelestarian Alam (KPA) adalah kawasan dengan ciri khas tertentu, baik di darat maupun di perairan yang mempunyai fungsi pokok perlindungan sistem penyangga kehidupan, pengawetan keanekaragaman jenis tumbuhan dan satwa, serta pemanfaatan secara lestari sumber daya alam hayati dan ekosistemnya.

23. Berdasarkan Undang-Undang No. 41 Tahun 1999 tentang Kehutanan, kawasan hutan dibagi ke dalam kelompok Hutan Konservasi, Hutan Lindung, dan Hutan Produksi.

24. Hutan Konservasi adalah kawasan hutan dengan ciri khas tertentu, yang mempunyai fungsi pokok pengawetan keanekaragaman tumbuhan dan satwa serta ekosistemnya.

25. Hutan Lindung adalah kawasan hutan yang mempunyai fungsi pokok sebagai perlindungan sistem penyangga kehidupan untuk mengatur tata air, mencegah banjir, mengendalikan erosi,

preserving biodiversity plant and animal as well as ecosystem, which also serve as life support system.

22. *A Nature Conservation area is a specific terrestrial or aquatic area whose main function is to serve life support system and preserve diversity of plant and animal species, as well as to provide a sustainable utilization of living resources and their ecosystems.*

23. *In accordance to the Act on Forestry No. 41/1999, forest area is categorized as Conservation Forest, Protection Forest and Production Forest.*

24. *Conservation Forest is a forest area having specific characteristic established for the purposes of conservation of animal and plant species as well as their ecosystem.*

25. *Protection Forest is a forest area designated to serve life support system, maintain hydrological system, prevent of flood, erosion control, seawater intrusion, and maintain soil fertility.*

AGRICULTURE

mencegah intrusi air laut, dan memelihara kesuburan tanah.

26. Hutan Produksi adalah kawasan hutan yang mempunyai fungsi pokok memproduksi hasil hutan. Hutan produksi terdiri dari Hutan Produksi Tetap (HP), Hutan Produksi Terbatas (HPT), dan Hutan Produksi yang dapat dikonversi.
 27. Hutan Konservasi terdiri dari:
Kawasan suaka alam berupa Cagar Alam (CA) dan Suaka Margasatwa (SM);
kawasan pelestarian alam berupa Taman Nasional (TN), Taman Hutan Raya (THR), dan Taman Wisata Alam (TWA);
Taman Buru (TB).
Taman Buru adalah kawasan hutan yang ditetapkan sebagai tempat wisata berburu.
 28. Penetapan lahan kritis mengacu pada lahan yang telah sangat rusak karena kehilangan penutupan vegetasinya, sehingga kehilangan atau berkurang fungsinya sebagai penahan air, pengendali erosi, siklus hara, pengatur iklim mikro, dan retensi karbon. Berdasarkan kondisi vegetasinya, kondisi lahan dapat diklasifikasikan sebagai: sangat kritis, kritis, agak kritis, potensial kritis, dan kondisi normal.
26. *Production Forest is a forest area designated mainly to promote sustainable forest production. Production forest is classified as permanent production forest, limited production forest, and convertible production forest.*
 27. *Conservation Forest is divided into:
Sanctuary Reserve area consists of Strict Nature Reserve and Wildlife Sanctuary.
Nature conservation area consists of National Park (TN), Grand Forest Park (THR), and Nature Recreation Park (TWA);
Game Hunting Park (TB)
Game Hunting Park is forest area devoted for game hunting recreation.*
 28. *Critical land refers to a piece of land severely damaged due to lost of its vegetation cover so that its functions as water retention, erosion control, nutrient cycling, micro climate regulator and carbon retention are completely depleted. Based upon its vegetation condition, the land could be classified as : very critical, critical, slight critical, potential critical, and normal condition.*

29. Reboisasi atau rehabilitasi hutan bertujuan untuk menghutankan kembali kawasan hutan yang kritis di wilayah daerah aliran sungai (DAS) yang dilaksanakan bersama masyarakat secara partisipatif.
30. Pemanfaatan hasil hutan kayu adalah segala bentuk usaha yang memanfaatkan dan mengusahakan hasil hutan kayu dengan tidak merusak lingkungan dan tidak mengurangi fungsi pokok hutan. Kegiatan ini hanya dapat dilaksanakan pada areal hutan yang memiliki potensi untuk dilakukan kegiatan pemanfaatan hasil hutan kayu dan dapat dilaksanakan setelah diperoleh izin usaha.
31. Izin Usaha Pemanfaatan Hasil Hutan Kayu (IUPHHK) pada hutan alam adalah izin untuk memanfaatkan hutan produksi yang kegiatannya terdiri dari pemanenan atau penebangan, penanaman, pemeliharaan, pengamanan, pengolahan, dan pemasaran hasil hutan kayu. IUPHHK dapat diberikan kepada perorangan, koperasi, badan usaha swasta, dan BUMN/BUMD.
32. Produksi hasil hutan utama yang dihasilkan dari hutan adalah kayu bulat. Produksi kayu bulat ini dihasilkan dari hutan alam melalui
29. *Reforestation or forest rehabilitation is intended to rehabilitate the critical land inside forest area or watershed to improve their ecological and hydrological functions. The activities were conducted with active participation of local communities who live nearby the target area.*
30. *Commercial utilization of timber as forest product is activities to utilize timber without destructing the environment and undermining the main functions of the forest area. Those activities could only be executed in forest area with high commercial timber value with license.*
31. *The license to commercially utilize timber in natural forest is license to utilize production forest for which the activities consist of harvesting or felling, planting, tending, protecting, processing, and marketing. The license could be granted to individuals, cooperatives, private companies, state-owned enterprises/local government-owned enterprises.*
32. *The main product of commercial forest operation is log. The log is harvested from various sources such as natural forest granted to*

AGRICULTURE

kegiatan perusahaan Hak Pengusahaan Hutan (HPH/IUPHHK), kegiatan ijin pemanfaatan kayu (IPK) dalam rangka pembukaan wilayah hutan, pembangunan Hutan Tanaman Industri (HTI), serta kegiatan hutan rakyat.

concessionaires (IUPHHK/HPH), land clearing activities (IPK), industrial forest plantation (HTI) and community forest.

33. Kayu Gergajian merupakan kayu hasil konversi kayu bulat dengan menggunakan mesin gergaji, mempunyai bentuk yang teratur dengan sisi-sisi sejajar dan sudut-sudutnya siku dengan ketebalan tidak lebih dari 6 cm dan kadar air tidak lebih dari 18 persen. Kayu gergajian yang diolah langsung dari kayu bulat, wajib didukung dengan dokumen yang sah.
34. Kayu Lapis adalah panel kayu yang tersusun dari lapisan veneer dibagian luarnya, sedangkan dibagian intinya (core) bisa berupa veneer atau material lain, diikat dengan lem kemudian di-press (ditekan) sedemikian rupa sehingga menjadi panel yang kuat. Termasuk dalam artian ini adalah kayu lapis yang dilapisi lagi dengan material lain.
35. Data statistik perikanan merupakan data sekunder yang bersumber dari Direktorat Jenderal

- 33. Sawn Timber Constitutes a sawmill product derived from logs as raw material. The product is characterized with regular forms having parallel sides at right angle to each other, thickness not more than 6 cm and moisture content not to exceed 18 percent. Sawn timber produced directly from logs must be certified by a legal document.*
- 34. Plywood is wood panel consisting of layers pressed together in between veneers; the core may be veneer or some other material, bound together with glue and pressed tightly together to make a strong panel. Included to this definition is plywood covered with other materials.*
- 35. Fishery Statistics are secondary data obtained from the Directorate General of Capture*

Perikanan Tangkap dan Direktorat Jenderal Budidaya. Statistik perikanan dibedakan atas data Perikanan Tangkap dan Perikanan Budidaya. Perikanan Tangkap diklasifikasikan atas penangkapan ikan di laut dan penangkapan ikan di perairan umum. Perikanan Budidaya diklasifikasikan atas jenis budidaya yaitu budidaya laut, tambak, kolam, karamba, jaring apung, dan sawah.

36. Rumah Tangga Perikanan Tangkap adalah rumah tangga yang melakukan kegiatan penangkapan ikan/binatang air lainnya/tanaman air dengan tujuan sebagian/seluruh hasilnya untuk dijual.
37. Rumah Tangga Perikanan Budidaya adalah rumah tangga yang melakukan kegiatan budidaya ikan/binatang air lainnya/tanaman air dengan tujuan sebagian/seluruh hasilnya untuk dijual.

Fisheries and Directorate General of Aquaculture. Fishery statistics are categorized into capture fisheries and aquaculture. Capture fisheries are further classified into marine capture fisheries and inland open water capture fisheries. Aquaculture are further classified into several types of culture: marine culture, brackish water pond, fresh water pond, cage, floating net, and fish breeding in paddy fields.

36. *A capture fishery household is a household conducting activities in catching fishes/other aquatic animals/aquatic plants, for which the products are wholly or partly to be sold.*
37. *An aquaculture fishery household is a household conducting activities in culturing fishes/other aquatic animals/aquatic plants, for which the products are wholly or partly to be sold. different types of parameters.*

ULASAN**DESCRIPTION**

Produksi pertanian di Kabupaten Pesisir Selatan masih di dominasi tanaman padi sawah, dimana pada tahun 2017 produksi padi sawah di Kabupaten Pesisir Selatan sebanyak 376.971 ton, dengan kecamatan penghasil terbesar yaitu Kecamatan Lengayang sebesar 45.002 ton dan yang terkecil Kecamatan Basa Ampek Balai Tapan sebesar 10.228 ton.

Produksi Tanaman Palawija di Kabupaten Pesisir Selatan selama tahun 2017 sebanyak 180.792 ton. Dimana jenis tanaman jagung merupakan penyumbang terbesar dalam tanaman palawija.

Luas sawah irigasi mengalami pengurangan pada tahun 2017 sebesar 2 hektar dari 21.892 hektar di tahun 2016 menjadi 21.890 hektar di tahun 2017.

Produksi hasil perkebunan tahun 2017 di Kabupaten Pesisir Selatan paling besar adalah produksi kelapa sawit yaitu tercatat 195.416 ton. Sementara di posisi kedua terbesar adalah produksi karet sebesar 10.828 ton.

Hasil produksi perikanan laut pada tahun 2017 mengalami peningkatan sebesar 6,66 persen dari tahun sebelumnya. Ikan laut terbanyak

In agriculture Pesisir Selatan Regency, the highest production still focused with wetland paddy. In 2017, Production of wetland paddy is 376,971 tons, with the largest is Sub-district Lengayang 45,002 tons and the smallest is Sub district Basa Ampek Balai Tapan 10,228 tons.

Generally, horticultural production recorded as 180,792 tons during year 2017. With the most production are corn.

The area of wetland technical irrigation has decreased in year 2017 about 2 hectares from 21,892 hectares in 2016 to 21,890 in 2017.

Production of estates crops in Pesisir Selatan Regency year 2017 were dominated by palm oil recorded as 195,416 tons. Meanwhile in second largest are rubber, recorded as 10,828 tons.

Marine Fishery production in 2017 increased 6.66 percent from the previous years. The most sea fish being caught from Koto XI Tarusan Sub-District about 21 percent (7,870 ton).

ditangkap di Kecamatan Koto XI Tarusan sebesar 21 persen (7.870 ton).

Selama tahun 2017 populasi ternak mengalami peningkatan sebesar 0,99 persen, sedangkan jumlah pemotongan ternak hanya sebesar 7.689 ekor.

Populasi unggas selama tahun 2017 didominasi oleh ayam ras pedaging yaitu sebesar 62,45 persen (1,7 juta ekor). Populasi ayam ras pedaging terbesar berada di kecamatan Koto XI Tarusan yaitu sebesar 854 ribu ekor atau 49 persen dari jumlah ayam Ras Pedaging di Kabupaten Pesisir Selatan. Sementara itu populasi terbesar kedua berada di kecamatan Sutea yaitu sejumlah 337 ribu ekor atau 19 persen.

Produksi telur unggas terbesar dihasilkan oleh itik manila yaitu sebanyak 863 ribu kilogram. Sedangkan untuk telur ayam ras petelur produksi pada tahun 2017 sebanyak 751 ribu kilogram.

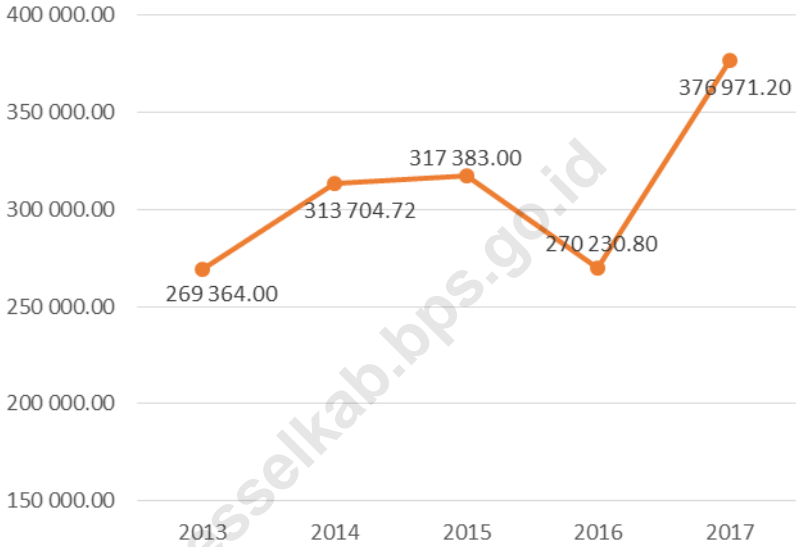
During in year 2017, cattle population increasing about 0.99 percent. But cattle slaughtered, recorded just about 7,689.

Meanwhile poultry population in 2017 still dominated by broiller chicken recorded as 62.45 percent (1.7 million). Poultry population in this case broiller chicken were mostly located in Koto XI Tarusan recorded as 854 thousand or 49 percent from whole population in Pesisir Selatan Regency. Which second populated broiller chicken located in Sutea sub-district amounted 337 thousand or 19 percent.

Production of poultry egg was dominated by manila duct which recorded as 863 thousand kilograms. In 2017, chicken egg production recorded as 751 thousand kilograms.

AGRICULTURE

Gambar 5 Perkembangan Produksi Padi di Kabupaten Pesisir Selatan (ton), 2013-2017
Picture Paddy Production Growth in Pesisir Selatan Regency (ton), 2013-2017



5.1 TANAMAN PANGAN/*FOOD CROPS*

Tabel 5.1.1 Luas Lahan Sawah Menurut Kecamatan dan Jenis Pengairan di Kabupaten Pesisir Selatan (Ha), 2017
Area of Wetland by Sub-District and Type of Irrigation in Pesisir Selatan Regency (Ha), 2017

| | Kecamatan <i>Sub-District</i> | Irigasi <i>Irrigation</i> | Tadah Hujan <i>Rainfed</i> | Pasang Surut | Lebak | Jumlah <i>Total</i> |
|----|----------------------------------|------------------------------|----------------------------------|-----------------|-------|------------------------|
| | (1) | (2) | (3) | (4) | (5) | (6) |
| 1 | Silaut | - | - | - | - | - |
| 2 | Lunang | 1 315 | 1 293 | - | - | 2 608 |
| 3 | Basa Ampek Balai Tapan | 1 176 | 149 | - | - | 1 325 |
| 4 | Ranah Ampek Hulu Tapan | 1 227 | 30 | - | - | 1 257 |
| 5 | Pancung Soal | 2 098 | 71 | - | - | 2 169 |
| 6 | Airpura | 1 784 | - | 70 | - | 1 854 |
| 7 | Linggo Sari Baganti | 1 056 | 2 362 | - | - | 3 418 |
| 8 | Ranah Pesisir | 2 271 | 1 038 | - | - | 3 309 |
| 9 | Lengayang | 3 090 | 425 | - | 46 | 3 561 |
| 10 | Sutera | 1 498 | 1 232 | - | 262 | 2 992 |
| 11 | Batang kapas | 1 547 | 304 | - | - | 1 851 |
| 12 | IV Jurai | 1 239 | 34 | - | - | 1 273 |
| 13 | Bayang | 1 700 | 499 | - | - | 2 199 |
| 14 | IV Nagari Bayang Utara | 624 | 113 | - | - | 737 |
| 15 | Koto XI Tarusan | 1 265 | 598 | - | - | 1 863 |
| | Jumlah / Total | | | | | |
| | 2017 | 21 890 | 8 148 | 70 | 308 | 30 416 |
| | 2016 | 21 892 | 8 440 | 70 | 308 | 30 710 |
| | 2015 | 21 438 | 9 397 | 70 | 320 | 31 225 |
| | 2014 | 20 827 | 9 742 | 235 | 308 | 31 112 |
| | 2013 | 20 834 | 8 834 | 356 | 320 | 30 344 |

Sumber/Source: Dinas Tanaman Pangan, Hortikultura dan Perkebunan Kabupaten Pesisir Selatan/*Crops, Horticulture, and Plantation Agency of Pesisir Selatan*

AGRICULTURE

Tabel 5.1.2 Luas Tanam, Panen dan Produksi Padi Sawah dan Padi Ladang Menurut Kecamatan di Kabupaten Pesisir Selatan, 2017
Table *Planted, Harvested and Production Area of Wetland and Dryland Paddy by Sub-District in Pesisir Selatan Regency, 2017*

| | Kecamatan <i>Sub-District</i> | Luas Tanam <i>Planted Area</i> (Ha) | Luas Panen <i>Harvested Area</i> (Ha) | Produksi GKG <i>Production</i> (Ton) | Rata-rata <i>Average</i> (Kw/Ha) |
|----|----------------------------------|--|--|---|--|
| | (1) | (2) | (3) | (4) | (5) |
| 1 | Silaut | - | - | - | - |
| 2 | Lunang | 4 433 | 4 589 | 25 485,10 | 55,53 |
| 3 | Basa Ampek Balai Tapar | 2 001 | 1 844 | 10 228,60 | 55,48 |
| 4 | Ranah Ampek Hulu Tapa | 2 269 | 2 847 | 15 892,90 | 55,82 |
| 5 | Pancung Soal | 4 501 | 4 518 | 25 329,40 | 56,06 |
| 6 | Airpura | 2 849 | 3 086 | 17 184,00 | 55,68 |
| 7 | Linggo Sari Baganti | 6 750 | 7 711 | 43 070,60 | 55,86 |
| 8 | Ranah Pesisir | 7 115 | 8 002 | 44 709,30 | 55,87 |
| 9 | Lengayang | 8 038 | 8 044 | 45 002,70 | 55,95 |
| 10 | Sutera | 5 444 | 6 802 | 37 937,90 | 55,77 |
| 11 | Batang kapas | 4 354 | 4 460 | 24 842,30 | 55,71 |
| 12 | IV Jurai | 2 444 | 2 670 | 14 841,40 | 55,59 |
| 13 | Bayang | 6 136 | 6 413 | 35 668,60 | 55,62 |
| 14 | IV Nagari Bayang Utara | 1 747 | 1 972 | 11 005,90 | 55,82 |
| 15 | Koto XI Tarusan | 4 178 | 4 610 | 25 772,50 | 55,91 |
| | Jumlah / <i>Total</i> | | | | |
| | 2017 | 62 259 | 67 567 | 376 971,20 | 55,79 |
| | 2016 | 58 925 | 53 096 | 270 230,80 | 50,89 |
| | 2015 | 62 434 | 62 327 | 317 383,00 | 50,92 |
| | 2014 | 57 839 | 61 061 | 313 704,72 | 51,38 |
| | 2013 | 58 188 | 54 868 | 269 364,00 | 49,09 |

Sumber/Source: Dinas Tanaman Pangan, Hortikultura dan Perkebunan Kabupaten Pesisir Selatan/Crops, Horticulture, and Plantation Agency of Pesisir Selatan

Tabel 5.1.3 Luas Tanam, Panen dan Produksi Padi Ladang Menurut Kecamatan di Kabupaten Pesisir Selatan, 2017
Table *Planted, Harvested and Production Area of Dryland Paddy by Sub-District in Pesisir Selatan Regency, 2017*

| Kecamatan <i>Sub-District</i> | Luas Tanam <i>Planted Area (Ha)</i> | Luas Panen <i>Harvested Area (Ha)</i> | Produksi GKG <i>Production (Ton)</i> | Rata-rata <i>Average (Kw/Ha)</i> |
|----------------------------------|---|---|--|---|
| (1) | (2) | (3) | (4) | (5) |
| 1 Silaut | - | - | - | - |
| 2 Lunang | - | - | - | - |
| 3 Basa Ampek Balai Tapan | - | - | - | - |
| 4 Ranah Ampek Hulu Tapan | - | - | - | - |
| 5 Pancung Soal | - | - | - | - |
| 6 Airpura | - | - | - | - |
| 7 Linggo Sari Baganti | - | - | - | - |
| 8 Ranah Pesisir | - | - | - | - |
| 9 Lengayang | - | - | - | - |
| 10 Sutera | 6 | - | - | - |
| 11 Batang kapas | - | - | - | - |
| 12 IV Jurai | - | - | - | - |
| 13 Bayang | - | - | - | - |
| 14 IV Nagari Bayang Utara | - | - | - | - |
| 15 Koto XI Tarusan | - | - | - | - |
| Jumlah / <i>Total</i> | 2017 | 6 | - | - |
| | 2016 | 2 | 2 | 9,80 |
| | 2015 | 2 | 2 | 9,96 |
| | 2014 | 5 | 26 | 50,72 |
| | 2013 | 70 | 36 | 90,00 |

Sumber/Source: Dinas Tanaman Pangan, Hortikultura dan Perkebunan Kabupaten Pesisir Selatan/Crops, Horticulture, and Plantation Agency of Pesisir Selatan

AGRICULTURE

Tabel 5.1.4 Luas Tanam, Panen dan Produksi Padi Sawah Menurut Kecamatan di Kabupaten Pesisir Selatan, 2017
Table *Planted, Harvested and Production Area of Wetland Paddy by Sub-District in Pesisir Selatan Regency, 2017*

| | Kecamatan <i>Sub-District</i> | Luas Tanam <i>Planted Area (Ha)</i> | Luas Panen <i>Harvested Area (Ha)</i> | Produksi GKG <i>Production (Ton)</i> | Rata-rata <i>Average (Kw/Ha)</i> |
|----|----------------------------------|---|---|--|---|
| | (1) | (2) | (3) | (4) | (5) |
| 1 | Silaut | - | - | - | - |
| 2 | Lunang | 4 433 | 4 589 | 25 485,10 | 55,53 |
| 3 | Basa Ampek Balai Tapan | 2 001 | 1 844 | 10 228,60 | 55,48 |
| 4 | Ranah Ampek Hulu Tapan | 2 269 | 2 847 | 15 892,90 | 55,82 |
| 5 | Pancung Soal | 4 501 | 4 518 | 25 329,40 | 56,06 |
| 6 | Airpura | 2 849 | 3 086 | 17 184,00 | 55,68 |
| 7 | Linggo Sari Baganti | 6 750 | 7 711 | 43 070,60 | 55,86 |
| 8 | Ranah Pesisir | 7 115 | 8 002 | 44 709,30 | 55,87 |
| 9 | Lengayang | 8 038 | 8 044 | 45 002,70 | 55,95 |
| 10 | Sutera | 5 438 | 6 802 | 37 937,90 | 55,77 |
| 11 | Batang kapas | 4 354 | 4 460 | 24 842,30 | 55,71 |
| 12 | IV Jurai | 2 444 | 2 670 | 14 841,40 | 55,59 |
| 13 | Bayang | 6 136 | 6 413 | 35 668,60 | 55,62 |
| 14 | IV Nagari Bayang Utara | 1 747 | 1 972 | 11 005,90 | 55,82 |
| 15 | Koto XI Tarusan | 4 178 | 4 610 | 25 772,50 | 55,91 |
| | Jumlah / Total | | | | |
| | 2017 | 62 253 | 67 567 | 376 971,20 | 55,79 |
| | 2016 | 58 923 | 53 094 | 270 221,00 | 50,89 |
| | 2015 | 62 432 | 62 325 | 317 373,00 | 50,92 |
| | 2014 | 57 834 | 61 035 | 313 654,00 | 51,39 |
| | 2013 | 58 118 | 54 832 | 269 273,00 | 49,11 |

Sumber/Source: Dinas Tanaman Pangan, Hortikultura dan Perkebunan Kabupaten Pesisir Selatan/Crops, Horticulture, and Plantation Agency of Pesisir Selatan

Tabel 5.1.5 Jumlah Pemakaian Pupuk Untuk Tanaman Padi Menurut Kecamatan di Kabupaten Pesisir Selatan, 2017
Number of Fabricated/Chemical Fertilizers Used for Paddy by Sub-District in Pesisir Selatan Regency, 2017

| | Kecamatan Sub-District | Urea | TSP / SP-18 | Z A | KCL / NPK | Jumlah Total | |
|----|---------------------------|----------|----------------|----------|--------------|-----------------|-----------|
| | (1) | (2) | (3) | (4) | (5) | (6) | |
| 1 | Silaut | - | - | - | - | - | |
| 2 | Lunang | 664,92 | 332,46 | 110,82 | 443,28 | 1 551,48 | |
| 3 | Basa Ampek Balai Tapak | 300,20 | 150,10 | 50,03 | 200,13 | 700,46 | |
| 4 | Ranah Ampek Hulu Tapak | 340,37 | 170,18 | 56,73 | 226,91 | 794,19 | |
| 5 | Pancung Soal | 675,11 | 337,55 | 112,52 | 450,07 | 1 575,25 | |
| 6 | Airpura | 427,34 | 213,67 | 71,22 | 284,89 | 997,12 | |
| 7 | Linggo Sari Baganti | 1 012,49 | 506,24 | 168,75 | 674,99 | 2 362,47 | |
| 8 | Ranah Pesisir | 1 067,31 | 533,66 | 177,89 | 711,54 | 2 490,39 | |
| 9 | Lengayang | 1 205,66 | 602,83 | 200,94 | 803,77 | 2 813,20 | |
| 10 | Sutera | 816,60 | 408,30 | 136,10 | 544,40 | 1 905,40 | |
| 11 | Batang kapas | 653,13 | 326,57 | 108,86 | 435,42 | 1 523,97 | |
| 12 | IV Jurai | 366,63 | 183,32 | 61,11 | 244,42 | 855,47 | |
| 13 | Bayang | 920,34 | 460,17 | 153,39 | 613,56 | 2 147,46 | |
| 14 | IV Nagari Bayang Utara | 262,07 | 131,03 | 43,68 | 174,71 | 611,49 | |
| 15 | Koto XI Tarusan | 626,66 | 313,33 | 104,44 | 417,77 | 1 462,20 | |
| | Jumlah / Total | 2017 | 9 338,79 | 4 669,40 | 1 556,47 | 6 225,86 | 21 790,51 |
| | | 2016 | 9 976,03 | 5 072,44 | 1 767,72 | 8 966,37 | 25 782,56 |
| | | 2015 | 7 549,98 | 3 158,17 | 1 964,01 | 5 080,66 | 17 752,82 |
| | | 2014 | 7 358,00 | 2 666,00 | 1 461,00 | 5 288,00 | 16 773,00 |
| | | 2013 | 6 895,00 | 3 125,00 | 1 182,00 | 4 052,00 | 15 254,00 |

Sumber/Source: Dinas Tanaman Pangan, Hortikultura dan Perkebunan Kabupaten Pesisir Selatan/Crops, Horticulture, and Plantation Agency of Pesisir Selatan

AGRICULTURE

Tabel 5.1.6 Jumlah Alat Pengolah Gabah Menurut Kecamatan di Kabupaten Pesisir Selatan, 2017
Table **Number of Paddy Processor by Sub-District in Pesisir Selatan Regency, 2017**

| | Kecamatan <i>Sub-District</i> | Perontok Padi <i>Thresher</i> | Pembersih Gabah <i>Dryer</i> | Penggiling Padi <i>Huller</i> | Pemipil Jagung <i>Cornsheller</i> | Jumlah <i>Total</i> |
|----|----------------------------------|-------------------------------------|------------------------------------|-------------------------------------|---|------------------------|
| | (1) | (2) | (3) | (4) | (5) | (6) |
| 1 | Silaut | - | - | - | 2 | 2 |
| 2 | Lunang | 23 | 22 | 9 | 20 | 52 |
| 3 | Basa Ampek Balai Tapan | 65 | - | 16 | 12 | 93 |
| 4 | Ranah Ampek Hulu Tapan | 14 | 12 | 7 | 10 | 31 |
| 5 | Pancung Soal | 57 | 12 | 10 | - | 67 |
| 6 | Airpura | 35 | - | 11 | 51 | 98 |
| 7 | Linggo Sari Baganti | 82 | 118 | 38 | 14 | 138 |
| 8 | Ranah Pesisir | 45 | 39 | 17 | 9 | 74 |
| 9 | Lengayang | 125 | 171 | 66 | 8 | 199 |
| 10 | Sutera | 48 | 1 | 46 | 3 | 97 |
| 11 | Batang kapas | 111 | 191 | 29 | 2 | 142 |
| 12 | IV Jurai | 38 | 123 | 24 | 2 | 64 |
| 13 | Bayang | 102 | - | 33 | 1 | 136 |
| 14 | IV Nagari Bayang Utara | 31 | - | 14 | - | 45 |
| 15 | Koto XI Tarusan | 25 | - | 28 | - | 53 |
| | Jumlah / Total | | | | | |
| | 2017 | 801 | 689 | 348 | 134 | 1 972 |
| | 2016 | 785 | 642 | 302 | 126 | 1 855 |
| | 2015 | 734 | 535 | 309 | 131 | 1 709 |
| | 2014 | 647 | 447 | 298 | 98 | 1 490 |
| | 2013 | 713 | 365 | 326 | - | 1 404 |

Sumber/Source: Dinas Tanaman Pangan, Hortikultura dan Perkebunan Kabupaten Pesisir Selatan/Crops, Horticulture, and Plantation Agency of Pesisir Selatan

Tabel 5.1.7 Luas Tanam, Panen dan Produksi Jagung Menurut Kecamatan di Kabupaten Pesisir Selatan, 2017
Planted, Harvested and Production Area of Maize by Sub-District in Pesisir Selatan Regency, 2017

| Kecamatan Sub-District | Luas Tanam Planted Area (Ha) | Luas Panen Harvested Area (Ha) | Produksi Production (Ton) | Rata-rata Average (Kw/Ha) | |
|---------------------------|------------------------------------|---|---------------------------------|---------------------------------|-------|
| (1) | (2) | (3) | (4) | (5) | |
| 1 Silaut | 546,30 | 678,80 | 5.575,30 | 82,13 | |
| 2 Lunang | 2.309,60 | 2.245,90 | 17.938,00 | 79,87 | |
| 3 Basa Ampek Balai Tapan | 2.224,20 | 2.039,10 | 16.450,80 | 80,68 | |
| 4 Ranah Ampek Hulu Tapan | 1.814,90 | 1.728,90 | 13.902,20 | 80,41 | |
| 5 Pancung Soal | 3.702,60 | 3.096,00 | 24.989,20 | 80,71 | |
| 6 Airpura | 5.797,90 | 6.252,40 | 50.967,20 | 81,52 | |
| 7 Linggo Sari Baganti | 1.743,40 | 1.694,30 | 13.850,30 | 81,75 | |
| 8 Ranah Pesisir | 1.648,90 | 1.568,50 | 12.826,70 | 81,78 | |
| 9 Lengayang | 291,70 | 268,70 | 2.212,00 | 82,32 | |
| 10 Sutera | 406,00 | 563,00 | 4.759,70 | 84,54 | |
| 11 Batang kapas | 317,00 | 323,00 | 2.630,60 | 81,44 | |
| 12 IV Jurai | 177,00 | 88,00 | 707,40 | 80,39 | |
| 13 Bayang | 237,50 | 239,30 | 1.936,90 | 80,94 | |
| 14 IV Nagari Bayang Utara | 40,50 | 23,70 | 192,50 | 81,22 | |
| 15 Koto XI Tarusan | 6,00 | 19,00 | 162,80 | 85,68 | |
| Jumlah / Total | | | | | |
| | 2017 | 21264 | 20829 | 169.101,60 | 81,19 |
| | 2016 | 21263 | 19846 | 158.159,50 | 79,69 |
| | 2015 | 13505 | 12916 | 108.894,00 | 84,31 |
| | 2014 | 12938 | 14208 | 107.695,00 | 75,80 |
| | 2013 | 14341 | 13248 | 105.036,00 | 79,28 |

Sumber/Source: Dinas Tanaman Pangan, Hortikultura dan Perkebunan Kabupaten Pesisir Selatan/Crops, Horticulture, and Plantation Agency of Pesisir Selatan

AGRICULTURE

Tabel 5.1.8 Luas Tanam, Panen dan Produksi Ubi Kayu Menurut Kecamatan di Kabupaten Pesisir Selatan, 2017
Table *Planted, Harvested and Production Area of Cassava by Sub-District in Pesisir Selatan Regency, 2017*

| | Kecamatan <i>Sub-District</i> | Luas Tanam <i>Planted Area</i> (Ha) | Luas Panen <i>Harvested Area</i> (Ha) | <i>Produksi Production</i> (Ton) | Rata-rata <i>Average</i> (Kw/Ha) |
|----|----------------------------------|--|--|---|--|
| | (1) | (2) | (3) | (4) | (5) |
| 1 | Silaut | 4,00 | 8,00 | 339,25 | 424,06 |
| 2 | Lunang | 25,00 | 35,00 | 1394,96 | 398,56 |
| 3 | Basa Ampek Balai Tapan | - | - | - | - |
| 4 | Ranah Ampek Hulu Tapan | - | - | - | - |
| 5 | Pancung Soal | - | - | - | - |
| 6 | Airpura | 13,00 | 10,00 | 418,73 | 418,73 |
| 7 | Linggo Sari Baganti | 0,00 | 5,00 | 162,19 | 324,38 |
| 8 | Ranah Pesisir | 4,00 | 4,00 | 176,17 | 440,42 |
| 9 | Lengayang | 14,00 | 17,00 | 678,98 | 399,40 |
| 10 | Sutera | 44,00 | 44,00 | 1802,87 | 409,74 |
| 11 | Batang kapas | 14,00 | 13,00 | 527,61 | 405,86 |
| 12 | IV Jurai | 1,00 | 1,00 | 41,11 | 411,14 |
| 13 | Bayang | 21,00 | 20,00 | 814,04 | 407,02 |
| 14 | IV Nagari Bayang Utara | 2,00 | 4,00 | 190,63 | 476,57 |
| 15 | Koto XI Tarusan | 109,00 | 124,00 | 4657,53 | 375,61 |
| | Jumlah / Total | | | | |
| | 2017 | 251,00 | 285,00 | 11204,06 | 393,13 |
| | 2016 | 295,00 | 253,00 | 9892,64 | 391,01 |
| | 2015 | 306,00 | 433,00 | 15263,00 | 352,49 |
| | 2014 | 414,00 | 420,00 | 13386,00 | 318,71 |
| | 2013 | 387,00 | 384,00 | 8681,00 | 226,07 |

Sumber/Source: Dinas Tanaman Pangan, Hortikultura dan Perkebunan Kabupaten Pesisir Selatan/Crops, Horticulture, and Plantation Agency of Pesisir Selatan

Tabel 5.1.9 Luas Tanam, Panen dan Produksi Ubi Jalar Menurut Kecamatan di Kabupaten Pesisir Selatan, 2017
Table *Planted, Harvested and Production Area of Sweet Potatoes by Sub-District in Pesisir Selatan Regency, 2017*

| | Kecamatan <i>Sub-District</i> | Luas Tanam <i>Planted Area (Ha)</i> | Luas Panen <i>Harvested Area (Ha)</i> | Produksi <i>Production (Ton)</i> | Rata-rata <i>Average (Kw/Ha)</i> |
|----------------|----------------------------------|---|---|---|---|
| | (1) | (2) | (3) | (4) | (5) |
| 1 | Silaut | 2 | 4 | 64,80 | 162,00 |
| 2 | Lunang | - | 1 | 16,20 | 162,00 |
| 3 | Basa Ampek Balai Tapan | - | - | - | - |
| 4 | Ranah Ampek Hulu Tapan | - | - | - | - |
| 5 | Pancung Soal | - | - | - | - |
| 6 | Airpura | - | - | - | - |
| 7 | Linggo Sari Baganti | - | - | - | - |
| 8 | Ranah Pesisir | - | - | - | - |
| 9 | Lengayang | - | - | - | - |
| 10 | Sutera | - | - | - | - |
| 11 | Batang kapas | - | - | - | - |
| 12 | IV Jurai | - | - | - | - |
| 13 | Bayang | - | - | - | - |
| 14 | IV Nagari Bayang Utara | - | - | - | - |
| 15 | Koto XI Tarusan | - | - | - | - |
| Jumlah / Total | 2017 | 2 | 5 | 81,00 | 162,00 |
| | 2016 | 12 | 12 | 410,01 | 341,68 |
| | 2015 | 21 | 24 | 1 657,00 | 690,42 |
| | 2014 | 51 | 58 | 1 141,00 | 196,72 |
| | 2013 | 63 | 67 | 1 166,00 | 174,03 |

Sumber/Source: Dinas Tanaman Pangan, Hortikultura dan Perkebunan Kabupaten Pesisir Selatan/Crops, Horticulture, and Plantation Agency of Pesisir Selatan

AGRICULTURE

Tabel 5.1.10 Luas Tanam, Panen dan Produksi Kacang Tanah Menurut Kecamatan di Kabupaten Pesisir Selatan, 2017
Table **Planted, Harvested and Production Area of Peanuts by Sub-District in Pesisir Selatan Regency, 2017**

| Kecamatan <i>Sub-District</i> | Luas Tanam <i>Planted Area</i> (Ha) | Luas Panen <i>Harvested Area</i> (Ha) | Produksi <i>Production</i> (Ton) | Rata-rata <i>Average</i> (Kw/Ha) | |
|----------------------------------|--|--|--|--|-------|
| (1) | (2) | (3) | (4) | (5) | |
| 1 Silaut | 3,00 | 5,00 | 9,09 | 18,18 | |
| 2 Lunang | 10,00 | 11,00 | 19,70 | 17,91 | |
| 3 Basa Ampek Balai Tapan | 3,50 | 5,80 | 10,82 | 18,65 | |
| 4 Ranah Ampek Hulu Tapan | 3,00 | 1,00 | 1,73 | 17,32 | |
| 5 Pancung Soal | - | - | - | - | |
| 6 Airpura | - | - | - | - | |
| 7 Linggo Sari Baganti | 21,00 | 22,00 | 39,08 | 17,76 | |
| 8 Ranah Pesisir | 13,80 | 18,80 | 34,04 | 18,11 | |
| 9 Lengayang | 13,90 | 13,90 | 25,24 | 18,16 | |
| 10 Sutera | 21,00 | 22,00 | 38,47 | 17,48 | |
| 11 Batang kapas | 12,00 | 11,00 | 19,18 | 17,43 | |
| 12 IV Jurai | - | 1,00 | 2,05 | 20,51 | |
| 13 Bayang | 23,90 | 22,90 | 40,76 | 17,80 | |
| 14 IV Nagari Bayang Utara | 14,00 | 13,00 | 21,49 | 16,53 | |
| 15 Koto XI Tarusan | 1,00 | 3,00 | 6,15 | 20,51 | |
| Jumlah / Total | | | | | |
| | 2017 | 140,10 | 150,40 | 267,79 | 17,81 |
| | 2016 | 182,20 | 182,60 | 335,98 | 18,40 |
| | 2015 | 300,00 | 275,00 | 495,00 | 18,00 |
| | 2014 | 275,00 | 330,00 | 516,00 | 15,64 |
| | 2013 | 444,00 | 459,00 | 1 102,00 | 24,01 |

Sumber/Source: Dinas Tanaman Pangan, Hortikultura dan Perkebunan Kabupaten Pesisir Selatan/*Crops, Horticulture, and Plantation Agency of Pesisir Selatan*

Tabel 5.1.11 Luas Tanam, Panen dan Produksi Kedelai Menurut Kecamatan di Kabupaten Pesisir Selatan, 2017
Planted, Harvested and Production Area of Soya Beans by Sub-District in Pesisir Selatan Regency, 2017

| Kecamatan <i>Sub-District</i> | Luas Tanam <i>Planted Area (Ha)</i> | Luas Panen <i>Harvested Area (Ha)</i> | Produksi <i>Production (Ton)</i> | Rata-rata <i>Average (Kw/Ha)</i> |
|----------------------------------|---|---|---|---|
| (1) | (2) | (3) | (4) | (5) |
| 1 Silaut | - | - | - | - |
| 2 Lunang | - | - | - | - |
| 3 Basa Ampek Balai Tapan | - | - | - | - |
| 4 Ranah Ampek Hulu Tapan | - | - | - | - |
| 5 Pancung Soal | - | - | - | - |
| 6 Airpura | 1 | - | - | - |
| 7 Linggo Sari Baganti | - | - | - | - |
| 8 Ranah Pesisir | - | - | - | - |
| 9 Lengayang | - | - | - | - |
| 10 Sutera | - | - | - | - |
| 11 Batang kapas | - | - | - | - |
| 12 IV Jurai | - | - | - | - |
| 13 Bayang | - | - | - | - |
| 14 IV Nagari Bayang Utara | - | - | - | - |
| 15 Koto XI Tarusan | - | - | - | - |
| Jumlah / Total | | | | |
| | 2017 | 1 | - | - |
| | 2016 | - | - | - |
| | 2015 | - | - | - |
| | 2014 | 66 | 163 | 247 |
| | 2013 | 218 | 85 | 128 |
| | | | | 15 |

Sumber/Source: Dinas Tanaman Pangan, Hortikultura dan Perkebunan Kabupaten Pesisir Selatan/*Crops, Horticulture, and Plantation Agency of Pesisir Selatan*

AGRICULTURE

Tabel 5.1.12 Luas Tanam, Panen dan Produksi Kacang Hijau Menurut Kecamatan di Kabupaten Pesisir Selatan, 2017
Table *Planted, Harvested and Production Area of Mung Beans by Sub-District in Pesisir Selatan Regency, 2017*

| Kecamatan <i>Sub-District</i> | Luas Tanam <i>Planted Area (Ha)</i> | Luas Panen <i>Harvested Area (Ha)</i> | Produksi <i>Production (Ton)</i> | Rata-rata <i>Average (Kw/Ha)</i> | |
|----------------------------------|---|---|---|---|-------|
| (1) | (2) | (3) | (4) | (5) | |
| 1 Silaut | 1,00 | 2,00 | 2,26 | 11,30 | |
| 2 Lunang | - | - | - | - | |
| 3 Basa Ampek Balai Tapan | 1,20 | 4,10 | 4,63 | 11,30 | |
| 4 Ranah Ampek Hulu Tapan | - | - | - | - | |
| 5 Pancung Soal | - | - | - | - | |
| 6 Airpura | - | - | - | - | |
| 7 Linggo Sari Baganti | 4,00 | 4,00 | 4,52 | 11,30 | |
| 8 Ranah Pesisir | - | - | - | - | |
| 9 Lengayang | - | - | - | - | |
| 10 Sutera | 19,00 | 20,00 | 22,60 | 11,30 | |
| 11 Batang kapas | - | - | - | - | |
| 12 IV Jurai | - | - | - | - | |
| 13 Bayang | - | - | - | - | |
| 14 IV Nagari Bayang Utara | - | - | - | - | |
| 15 Koto XI Tarusan | - | - | - | - | |
| Jumlah / Total | | | | | |
| | 2017 | 31,70 | 30,10 | 34,01 | 11,30 |
| | 2016 | 32 | 30 | 35,38 | 11,64 |
| | 2015 | 42 | 44 | 51,22 | 11,64 |
| | 2014 | 56 | 61 | 71,00 | 11,64 |
| | 2013 | 90 | 112 | 133,00 | 11,88 |

Sumber/Source: Dinas Tanaman Pangan, Hortikultura dan Perkebunan Kabupaten Pesisir Selatan/Crops, Horticulture, and Plantation Agency of Pesisir Selatan

Tabel 5.1.13 Luas Tanam, Panen dan Produksi Talas Menurut Kecamatan di Kabupaten Pesisir Selatan, 2017
Planted, Harvested and Production Area of Taro by Sub-District in Pesisir Selatan Regency, 2017

| Kecamatan <i>Sub-District</i> | Jml Tanaman <i>Num of Plant</i> (Pohon/ <i>Pl ant</i>) | Jml Dipanen <i>Num Harvested</i> (Pohon/ <i>Pl ant</i>) | Produksi <i>Production</i> (Kw) | Rata-rata <i>Average</i> (Kw/ <i>Phn</i>) (Kw/ <i>Plt</i>) | |
|----------------------------------|--|---|---------------------------------------|---|------|
| (1) | (2) | (3) | (4) | (5) | |
| 1 Silaut | - | - | - | - | |
| 2 Lunang | 12 | 14 | 91,00 | 6,50 | |
| 3 Basa Ampek Balai Tapan | - | - | - | - | |
| 4 Ranah Ampek Hulu Tapan | - | - | - | - | |
| 5 Pancung Soal | - | - | - | - | |
| 6 Airpura | - | - | - | - | |
| 7 Linggo Sari Baganti | - | - | - | - | |
| 8 Ranah Pesisir | 5 | 2 | 13,00 | 6,50 | |
| 9 Lengayang | - | - | - | - | |
| 10 Sutera | - | - | - | - | |
| 11 Batang kapas | - | - | - | - | |
| 12 IV Jurai | - | - | - | - | |
| 13 Bayang | - | - | - | - | |
| 14 IV Nagari Bayang Utara | - | - | - | - | |
| 15 Koto XI Tarusan | - | - | - | - | |
| Jumlah / <i>Total</i> | 2017 | 17 | 16 | 104,00 | 6,50 |
| | 2016 | 10 | 3 | 19,50 | 6,50 |
| | 2015 | 9 | 13 | 85,00 | 6,54 |
| | 2014 | 15 | 13 | 84,50 | 6,50 |
| | 2013 | 18 | 21 | 136,50 | 6,50 |

Sumber/Source: Dinas Tanaman Pangan, Hortikultura dan Perkebunan Kabupaten Pesisir Selatan/Crops, Horticulture, and Plantation Agency of Pesisir Selatan

AGRICULTURE

5.2 HORTIKULTURA/*HORTICULTURE*

Tabel 5.2.1 Luas Tanam, Panen dan Produksi Cabe Menurut Kecamatan di Kabupaten Pesisir Selatan, 2017
Planted, Harvested and Production Area of Chilli Peper by Sub-District in Pesisir Selatan Regency, 2017

| Kecamatan <i>Sub-District</i> | Luas Tanam <i>Planted Area (Ha)</i> | Luas Panen <i>Harvested Area (Ha)</i> | Produksi <i>Production (Ton)</i> | Rata-rata <i>Average (Kw/Ha)</i> | |
|----------------------------------|---|---|---|---|--------|
| (1) | (2) | (3) | (4) | (5) | |
| 1 Silaut | - | - | - | - | |
| 2 Lunang | 4 | 4 | 45,00 | 112,50 | |
| 3 Basa Ampek Balai Tapan | 4 | 5 | 67,50 | 135,00 | |
| 4 Ranah Ampek Hulu Tapan | 12 | 12 | 180,00 | 150,00 | |
| 5 Pancung Soal | 8 | 10 | 112,50 | 112,50 | |
| 6 Airpura | 11 | 12 | 157,50 | 131,25 | |
| 7 Linggo Sari Baganti | 13 | 19 | 272,00 | 143,16 | |
| 8 Ranah Pesisir | 10 | 17 | 240,00 | 141,18 | |
| 9 Lengayang | 37 | 39 | 525,00 | 134,62 | |
| 10 Sutera | 44 | 48 | 667,50 | 139,06 | |
| 11 Batang kapas | 15 | 13 | 172,50 | 132,69 | |
| 12 IV Jurai | 16 | 25 | 384,00 | 153,60 | |
| 13 Bayang | 16 | 18 | 272,00 | 151,11 | |
| 14 IV Nagari Bayang Utara | 22 | 31 | 427,50 | 137,90 | |
| 15 Koto XI Tarusan | 16 | 18 | 245,00 | 136,11 | |
| Jumlah / Total | 2017 | 228 | 271 | 3 768,00 | 139,04 |
| | 2016 | 286 | 350 | 4 473,00 | 127,80 |
| | 2015 | 381 | 338 | 2 583,80 | 76,44 |
| | 2014 | 339 | 302 | 2 276,00 | 75,36 |
| | 2013 | 273 | 312 | 2 522,00 | 80,83 |

Sumber/Source: Dinas Tanaman Pangan, Hortikultura dan Perkebunan Kabupaten Pesisir Selatan/*Crops, Horticulture, and Plantation Agency of Pesisir Selatan*

Tabel 5.2.2 Luas Tanam, Panen dan Produksi Terung Menurut Kecamatan di Kabupaten Pesisir Selatan, 2017
Planted, Harvested and Production Area of Eggplant by Sub-District in Pesisir Selatan Regency, 2017

| Kecamatan <i>Sub-District</i> | Luas Tanam <i>Planted Area</i> (Ha) | Luas Panen <i>Harvested Area</i> (Ha) | Produksi <i>Production</i> (Ton) | Rata-rata <i>Average</i> (Kw/Ha) | |
|----------------------------------|--|--|--|--|--------|
| (1) | (2) | (3) | (4) | (5) | |
| 1 Silaut | 1,00 | 2,00 | 27,00 | 135,00 | |
| 2 Lunang | 8,00 | 11,00 | 157,50 | 143,18 | |
| 3 Basa Ampek Balai Tapan | 4,00 | 6,00 | 108,00 | 180,00 | |
| 4 Ranah Ampek Hulu Tapan | 6,00 | 8,00 | 126,00 | 157,50 | |
| 5 Pancung Soal | 8,00 | 7,00 | 126,00 | 180,00 | |
| 6 Airpura | 1,00 | 1,00 | 9,00 | 90,00 | |
| 7 Linggo Sari Baganti | 6,00 | 14,00 | 234,00 | 167,14 | |
| 8 Ranah Pesisir | 6,00 | 7,00 | 108,00 | 154,29 | |
| 9 Lengayang | - | - | - | - | |
| 10 Sutera | 25,00 | 27,00 | 450,00 | 166,67 | |
| 11 Batang kapas | 17,00 | 18,00 | 288,00 | 160,00 | |
| 12 IV Jurai | 7,00 | 8,00 | 144,00 | 180,00 | |
| 13 Bayang | 11,00 | 11,00 | 150,00 | 136,36 | |
| 14 IV Nagari Bayang Utara | 3,00 | 6,00 | 60,00 | 100,00 | |
| 15 Koto XI Tarusan | 8,00 | 10,00 | 162,00 | 162,00 | |
| Jumlah / Total | | | | | |
| | 2017 | 111 | 136 | 2 149,50 | 158,05 |
| | 2016 | 184 | 156 | 2 596,00 | 166,41 |
| | 2015 | 158 | 175 | 1 707,00 | 97,54 |
| | 2014 | 180 | 164 | 1 692,00 | 103,17 |
| | 2013 | 159 | 196 | 2 329,00 | 118,83 |

Sumber/Source: Dinas Tanaman Pangan, Hortikultura dan Perkebunan Kabupaten Pesisir Selatan/Crops, Horticulture, and Plantation Agency of Pesisir Selatan

AGRICULTURE

Tabel 5.2.3 Luas Tanam, Panen dan Produksi Mentimun Menurut Kecamatan di Kabupaten Pesisir Selatan, 2017
Table *Planted, Harvested and Production Area of Cucumber by Sub-District in Pesisir Selatan Regency, 2017*

| | Kecamatan <i>Sub-District</i> | Luas Tanam <i>Planted Area (Ha)</i> | Luas Panen <i>Harvested Area (Ha)</i> | Produksi <i>Production (Ton)</i> | Rata-rata <i>Average (Kw/Ha)</i> |
|----|----------------------------------|---|---|---|---|
| | (1) | (2) | (3) | (4) | (5) |
| 1 | Silaut | - | 2 | 33 | 165,00 |
| 2 | Lunang | 11 | 10 | 165 | 165,00 |
| 3 | Basa Ampek Balai Tapan | 7 | 8 | 132 | 165,00 |
| 4 | Ranah Ampek Hulu Tapan | - | - | - | - |
| 5 | Pancung Soal | 14 | 11 | 182 | 165,00 |
| 6 | Airpura | - | 1 | 17 | 165,00 |
| 7 | Linggo Sari Baganti | 17 | 16 | 264 | 165,00 |
| 8 | Ranah Pesisir | 12 | 12 | 198 | 165,00 |
| 9 | Lengayang | 21 | 18 | 297 | 165,00 |
| 10 | Sutera | 32 | 32 | 528 | 165,00 |
| 11 | Batang kapas | 19 | 18 | 297 | 165,00 |
| 12 | IV Jurai | 2 | 3 | 50 | 165,00 |
| 13 | Bayang | 14 | 15 | 248 | 165,00 |
| 14 | IV Nagari Bayang Utara | 1 | 2 | 33 | 165,00 |
| 15 | Koto XI Tarusan | - | - | - | - |
| | Jumlah / Total | | | | |
| | 2017 | 150 | 148 | 2 442 | 165,00 |
| | 2016 | 178 | 153 | 2 265 | 148,04 |
| | 2015 | 172 | 186 | 3 010 | 161,80 |
| | 2014 | 192 | 195 | 3 245 | 166,41 |
| | 2013 | 211 | 235 | 3 222 | 137,11 |

Sumber/Source: Dinas Tanaman Pangan, Hortikultura dan Perkebunan Kabupaten Pesisir Selatan/Crops, Horticulture, and Plantation Agency of Pesisir Selatan

Tabel 5.2.4 Luas Tanam, Panen dan Produksi Bawang Merah Menurut Kecamatan di Kabupaten Pesisir Selatan, 2017
Planted, Harvested and Production Area of Shallot by Sub-District in Pesisir Selatan Regency, 2017

| | Kecamatan <i>Sub-District</i> | Luas Tanam <i>Planted Area (Ha)</i> | Luas Panen <i>Harvested Area (Ha)</i> | Produksi <i>Production (Ton)</i> | Rata-rata <i>Average (Kw/Ha)</i> |
|----------------|----------------------------------|---|---|---|---|
| | (1) | (2) | (3) | (4) | (5) |
| 1 | Silaut | - | - | - | - |
| 2 | Lunang | 2 | 1 | 8,00 | 80,00 |
| 3 | Basa Ampek Balai Tapan | - | - | - | - |
| 4 | Ranah Ampek Hulu Tapan | 1 | - | - | - |
| 5 | Pancung Soal | 1 | - | - | - |
| 6 | Airpura | - | - | - | - |
| 7 | Linggo Sari Baganti | - | 1 | 7 | 70,00 |
| 8 | Ranah Pesisir | 4 | 4 | 28 | 70,00 |
| 9 | Lengayang | 9 | 11 | 77 | 70,00 |
| 10 | Sutera | 16 | 18 | 126 | 70,00 |
| 11 | Batang kapas | 7 | 8 | 60 | 75,00 |
| 12 | IV Jurai | 6 | 3 | 24 | 80,00 |
| 13 | Bayang | 4 | 2 | 16 | 80,00 |
| 14 | IV Nagari Bayang Utara | 31 | 30 | 238 | 79,33 |
| 15 | Koto XI Tarusan | - | - | - | - |
| Jumlah / Total | 2017 | 81 | 78 | 584,00 | 74,87 |
| | 2016 | 111 | 155 | 968,00 | 62,45 |
| | 2015 | 99 | 31 | 242,70 | 78,29 |
| | 2014 | 71 | 66 | 501,50 | 75,98 |
| | 2013 | 33 | 34 | 271,00 | 79,71 |

Sumber/Source: Dinas Tanaman Pangan, Hortikultura dan Perkebunan Kabupaten Pesisir Selatan/Crops, Horticulture, and Plantation Agency of Pesisir Selatan

AGRICULTURE

Tabel 5.2.5 Luas Tanam, Panen dan Produksi Bayam Menurut Kecamatan di Kabupaten Pesisir Selatan, 2017
Table **Planted, Harvested and Production Area of Spinach by Sub-District in Pesisir Selatan Regency, 2017**

| | Kecamatan <i>Sub-District</i> | Luas Tanam <i>Planted Area</i> (Ha) | Luas Panen <i>Harvested Area</i> (Ha) | Produksi <i>Production</i> (Ton) | Rata-rata <i>Average</i> (Kw/Ha) |
|----|----------------------------------|--|--|--|--|
| | (1) | (2) | (3) | (4) | (5) |
| 1 | Silaut | 9,00 | 10,00 | 50,00 | 50,00 |
| 2 | Lunang | 12,00 | 12,00 | 60,00 | 50,00 |
| 3 | Basa Ampek Balai Tapan | 10,00 | 10,00 | 50,00 | 50,00 |
| 4 | Ranah Ampek Hulu Tapan | - | - | - | - |
| 5 | Pancung Soal | - | 1,00 | 5,00 | 50,00 |
| 6 | Airpura | - | - | - | - |
| 7 | Linggo Sari Baganti | - | - | - | - |
| 8 | Ranah Pesisir | 5,00 | 5,00 | 25,00 | 50,00 |
| 9 | Lengayang | - | - | - | - |
| 10 | Sutera | 1,00 | 2,00 | 10,00 | 50,00 |
| 11 | Batang kapas | 24,00 | 23,00 | 115,00 | 50,00 |
| 12 | IV Jurai | 1,00 | 2,00 | 10,00 | 50,00 |
| 13 | Bayang | 12,00 | 12,00 | 65,00 | 54,17 |
| 14 | IV Nagari Bayang Utara | 12,00 | 13,00 | 60,00 | 46,15 |
| 15 | Koto XI Tarusan | 12,00 | 12,00 | 60,00 | 50,00 |
| | Jumlah / Total | | | | |
| | 2017 | 98 | 102 | 510,00 | 50,00 |
| | 2016 | 117 | 117 | 592,00 | 50,60 |
| | 2015 | 117 | 123 | 636,00 | 51,71 |
| | 2014 | 132 | 133 | 665,00 | 50,00 |
| | 2013 | 81 | 82 | 411,00 | 50,12 |

Sumber/Source: Dinas Tanaman Pangan, Hortikultura dan Perkebunan Kabupaten Pesisir Selatan/Crops, Horticulture, and Plantation Agency of Pesisir Selatan

Tabel 5.2.6 Luas Tanam, Panen dan Produksi Kangkung Menurut Kecamatan di Kabupaten Pesisir Selatan, 2017
Table *Planted, Harvested and Production Area of Water Spinach by Sub-District in Pesisir Selatan Regency, 2017*

| | Kecamatan Sub-District | Luas Tanam Planted Area (Ha) | Luas Panen Harvested Area (Ha) | Produksi Production (Ton) | Rata-rata Average (Kw/Ha) |
|----|---------------------------|--|--|---------------------------------|---------------------------------|
| | (1) | (2) | (3) | (4) | (5) |
| 1 | Silaut | 5,00 | 5,00 | 25,00 | 50,00 |
| 2 | Lunang | 11,00 | 11,00 | 55,00 | 50,00 |
| 3 | Basa Ampek Balai Tapan | 6,00 | 6,00 | 30,00 | 50,00 |
| 4 | Ranah Ampek Hulu Tapan | - | - | - | - |
| 5 | Pancung Soal | 3,00 | 5,00 | 25,00 | 50,00 |
| 6 | Airpura | - | - | - | - |
| 7 | Linggo Sari Baganti | 1,00 | 1,00 | 5,00 | 50,00 |
| 8 | Ranah Pesisir | 2,00 | 1,00 | 5,00 | 50,00 |
| 9 | Lengayang | - | - | - | - |
| 10 | Sutera | 27,00 | 27,00 | 135,00 | 50,00 |
| 11 | Batang kapas | 30,00 | 29,00 | 145,00 | 50,00 |
| 12 | IV Jurai | 8,00 | 9,00 | 45,00 | 50,00 |
| 13 | Bayang | 13,00 | 13,00 | 65,00 | 50,00 |
| 14 | IV Nagari Bayang Utara | 12,00 | 12,00 | 60,00 | 50,00 |
| 15 | Koto XI Tarusan | 12,00 | 12,00 | 60,00 | 50,00 |
| | Jumlah / Total | | | | |
| | 2017 | 130,00 | 131,00 | 655,00 | 50,00 |
| | 2016 | 136,00 | 139,00 | 695,00 | 50,00 |
| | 2015 | 126,00 | 144,00 | 735,00 | 51,04 |
| | 2014 | 159,00 | 160,00 | 800,00 | 50,00 |
| | 2013 | 106,00 | 106,00 | 550,00 | 51,89 |

Sumber/Source: Dinas Tanaman Pangan, Hortikultura dan Perkebunan Kabupaten Pesisir Selatan/Crops, Horticulture, and Plantation Agency of Pesisir Selatan

AGRICULTURE

Tabel 5.2.7 Luas Tanam, Panen dan Produksi Semangka Menurut Kecamatan di Kabupaten Pesisir Selatan, 2017
Planted, Harvested and Production Area of Watermelon by Sub-District in Pesisir Selatan Regency, 2017

| Kecamatan <i>Sub-District</i> | Luas Tanam <i>Planted Area</i> (Ha) | Luas Panen <i>Harvested Area</i> (Ha) | Produksi <i>Production</i> (Ton) | Rata-rata <i>Average</i> (Kw/Ha) | |
|----------------------------------|--|--|--|--|--------|
| (1) | (2) | (3) | (4) | (5) | |
| 1 Silaut | - | - | - | - | |
| 2 Lunang | - | - | - | - | |
| 3 Basa Ampek Balai Tapan | 10 | 10 | 200,00 | 200,00 | |
| 4 Ranah Ampek Hulu Tapan | 26 | 26 | 520,00 | 200,00 | |
| 5 Pancung Soal | - | 1 | 20,00 | 200,00 | |
| 6 Airpura | 30 | 20 | 400,00 | 200,00 | |
| 7 Linggo Sari Baganti | 1 | - | - | - | |
| 8 Ranah Pesisir | - | - | - | - | |
| 9 Lengayang | 18 | 17 | 340,00 | 200,00 | |
| 10 Sutera | 25 | 23 | 460,00 | 200,00 | |
| 11 Batang kapas | 15 | 15 | 300,00 | 200,00 | |
| 12 IV Jurai | 3 | 6 | 120,00 | 200,00 | |
| 13 Bayang | 191 | 189 | 3 780,00 | 200,00 | |
| 14 IV Nagari Bayang Utara | 17 | 16 | 320,00 | 200,00 | |
| 15 Koto XI Tarusan | 2 | 3 | 60,00 | 200,00 | |
| Jumlah / Total | | | | | |
| | 2017 | 338 | 326 | 6 520,00 | 200,00 |
| | 2016 | 552 | 543 | 10 900,00 | 197,46 |
| | 2015 | 481 | 559 | 10 857,00 | 194,22 |
| | 2014 | 275 | 306 | 7 020,00 | 229,41 |
| | 2013 | 453 | 461 | 9 110,00 | 197,61 |

Sumber/Source: Dinas Tanaman Pangan, Hortikultura dan Perkebunan Kabupaten Pesisir Selatan/Crops, Horticulture, and Plantation Agency of Pesisir Selatan

Tabel 5.2.8 Luas Tanam, Panen dan Produksi Jeruk Menurut Kecamatan di Kabupaten Pesisir Selatan, 2017
Planted, Harvested and Production Area of Oranges by Sub-District in Pesisir Selatan Regency, 2017

| Kecamatan Sub-District | | <i>Jml Tanaman Num of Plant (Pohon/ Plant)</i> | <i>Jml Dipanen Num Harvested (Pohon/ Plant)</i> | <i>Produksi Production (Ton)</i> | <i>Rata-rata Average (Kw/Phn) (Kw/Plt)</i> |
|---------------------------|------------------------|--|---|--|--|
| (1) | (2) | (3) | (4) | (5) | |
| 1 | Silaut | 324 | 200 | 60 | 3,00 |
| 2 | Lunang | 1 286 | 800 | 240 | 3,00 |
| 3 | Basa Ampek Balai Tapan | 462 | - | - | - |
| 4 | Ranah Ampek Hulu Tapan | 750 | - | - | - |
| 5 | Pancung Soal | 7 928 | 5 550 | 1 311 | 2,36 |
| 6 | Airpura | 1 300 | 800 | 190 | 2,38 |
| 7 | Linggo Sari Baganti | 3 405 | - | - | - |
| 8 | Ranah Pesisir | 4 812 | - | - | - |
| 9 | Lengayang | 2 053 | 946 | 374 | 3,95 |
| 10 | Sutera | 12 544 | 11 608 | 4 643 | 4,00 |
| 11 | Batang kapas | 412 | 56 | 12 | 2,16 |
| 12 | IV Jurai | 1 825 | 560 | 192 | 3,43 |
| 13 | Bayang | 6 658 | 5 000 | 701 | 1,40 |
| 14 | IV Nagari Bayang Utara | 3 300 | 200 | 75 | 3,75 |
| 15 | Koto XI Tarusan | 19 677 | 11 151 | 3 653 | 3,28 |
| Jumlah / Total | | | | | |
| | 2017 | 66 736 | 36 871 | 11 451 | 3,11 |
| | 2016 | 54 243 | 22 183 | 7 805 | 3,52 |
| | 2015 | 35 279 | 13 634 | 51 865 | 3,80 |
| | 2014 | 32 935 | 15 162 | 15 162 | 1,00 |
| | 2013 | 35 451 | 14 770 | 11 807 | 0,80 |

Sumber/Source: Dinas Tanaman Pangan, Hortikultura dan Perkebunan Kabupaten Pesisir Selatan/Crops, Horticulture, and Plantation Agency of Pesisir Selatan

AGRICULTURE

Tabel 5.2.9 Luas Tanam, Panen dan Produksi Rambutan Menurut Kecamatan di Kabupaten Pesisir Selatan, 2017
Table *Planted, Harvested and Production Area of Rambutan by Sub-District in Pesisir Selatan Regency, 2017*

| | Kecamatan Sub-District | Jml Tanaman Num of Plant (Pohon/ Plant) | Jml Dipanen Num Harvested (Pohon/ Plant) | Produksi Production (Kw) | Rata-rata Average (Kw/Phn) (Kw/Plt) |
|----|---------------------------|--|---|--------------------------------|--|
| | (1) | (2) | (3) | (4) | (5) |
| 1 | Silaut | 8 207 | 7 434 | 23 530,00 | 3,17 |
| 2 | Lunang | 12 447 | - | - | - |
| 3 | Basa Ampek Balai Tapan | 2 419 | 7 | 14,00 | 2,00 |
| 4 | Ranah Ampek Hulu Tapan | 2 553 | 100 | 80,00 | 0,80 |
| 5 | Pancung Soal | 18 | 53 | 57,00 | 1,08 |
| 6 | Airpura | 140 | 50 | 56,00 | 1,12 |
| 7 | Linggo Sari Baganti | 16 554 | 71 | 57,00 | 0,80 |
| 8 | Ranah Pesisir | 9 642 | 50 | 80,00 | 1,60 |
| 9 | Lengayang | 7 587 | 640 | 1 024,00 | 1,60 |
| 10 | Sutera | 8 180 | - | - | - |
| 11 | Batang kapas | 3 665 | 59 | 116,00 | 1,97 |
| 12 | IV Jurai | 14 582 | 400 | 320,00 | 0,80 |
| 13 | Bayang | 6 219 | - | - | - |
| 14 | IV Nagari Bayang Utara | 2 240 | - | - | - |
| 15 | Koto XI Tarusan | 4 648 | 2 930 | 3 700,00 | 1,26 |
| | Jumlah / Total | | | | |
| | 2017 | 99 101 | 11 794 | 29 034,00 | 2,46 |
| | 2016 | 100 433 | 25 173 | 39 584,00 | 1,57 |
| | 2015 | 101 021 | 30 736 | 27 804,00 | 0,90 |
| | 2014 | 105 302 | 24 927 | 19 941,00 | 0,80 |
| | 2013 | 108 192 | 15 178 | 12 143,00 | 0,80 |

Sumber/Source: Dinas Tanaman Pangan, Hortikultura dan Perkebunan Kabupaten Pesisir Selatan/Crops, Horticulture, and Plantation Agency of Pesisir Selatan

Tabel 5.2.10 Luas Tanam, Panen dan Produksi Mangga Menurut Kecamatan di Kabupaten Pesisir Selatan, 2017
Planted, Harvested and Production Area of Mangoes by Sub-District in Pesisir Selatan Regency, 2017

| | Kecamatan <i>Sub-District</i> | Jml Tanaman <i>Num of Plant (Pohon/Pl ant)</i> | Jml Dipanen <i>Num Harvested (Pohon/Pl ant)</i> | Produksi <i>Production (Kw)</i> | Rata-rata <i>Average (Kw/Phn) (Kw/Plt)</i> |
|----|----------------------------------|--|---|--|---|
| | (1) | (2) | (3) | (4) | (5) |
| 1 | Silaut | 1 554 | 200 | 640,00 | 3,20 |
| 2 | Lunang | 1 189 | - | - | - |
| 3 | Basa Ampek Balai Tapan | 2 740 | 6 | 13,00 | 2,17 |
| 4 | Ranah Ampek Hulu Tapan | 3 537 | 53 | 130,00 | 2,45 |
| 5 | Pancung Soal | 719 | 151 | 238,00 | 1,58 |
| 6 | Airpura | 1 096 | 80 | 80,00 | 1,00 |
| 7 | Linggo Sari Baganti | 4 408 | 146 | 255,00 | 1,75 |
| 8 | Ranah Pesisir | 5 824 | 200 | 406,00 | 2,03 |
| 9 | Lengayang | 12 912 | 3 472 | 5 555,00 | 1,60 |
| 10 | Sutera | 6 956 | - | - | - |
| 11 | Batang kapas | 3 416 | 290 | 700,00 | 2,41 |
| 12 | IV Jurai | 10 098 | 2 113 | 1 690,00 | 0,80 |
| 13 | Bayang | 1 170 | 223 | 178,00 | 0,80 |
| 14 | IV Nagari Bayang Utara | 6 850 | 150 | 272,00 | 1,81 |
| 15 | Koto XI Tarusan | 37 687 | 15 823 | 14 358,00 | 0,91 |
| | Jumlah / Total | | | | |
| | 2017 | 100 156 | 22 907 | 24 515,00 | 1,07 |
| | 2016 | 99 377 | 19 305 | 25 963,00 | 1,34 |
| | 2015 | 90 006 | 15 633 | 27 509,00 | 1,76 |
| | 2014 | 90 390 | 22 601 | 18 161,00 | 0,80 |
| | 2013 | 89 627 | 22 736 | 18 190,00 | 0,80 |

Sumber/Source: Dinas Tanaman Pangan, Hortikultura dan Perkebunan Kabupaten Pesisir Selatan/Crops, Horticulture, and Plantation Agency of Pesisir Selatan

AGRICULTURE

Tabel 5.2.11 Luas Tanam, Panen dan Produksi Durian Menurut Kecamatan di Kabupaten Pesisir Selatan, 2017
Table *Planted, Harvested and Production Area of Durian by Sub-District in Pesisir Selatan Regency, 2017*

| | Kecamatan Sub-District | Jml Tanaman Num of Plant (Pohon/ Plant) | Jml Dipanen Num Harvested (Pohon/ Plant) | Produksi Production (Kw) | Rata-rata Average (Kw/Phn) (Kw/Plt) |
|----|---------------------------|--|---|--------------------------------|--|
| | (1) | (2) | (3) | (4) | (5) |
| 1 | Silaut | 1 332 | - | - | - |
| 2 | Lunang | 2 128 | - | - | - |
| 3 | Basa Ampek Balai Tapan | 5 071 | 23 | 55,00 | 2,39 |
| 4 | Ranah Ampek Hulu Tapan | 6 531 | 500 | 600,00 | 1,20 |
| 5 | Pancung Soal | 1 808 | 1 843 | 4 412,00 | 2,39 |
| 6 | Airpura | 1 968 | 200 | 480,00 | 2,40 |
| 7 | Linggo Sari Baganti | 9 700 | 1 785 | 6 652,00 | 3,73 |
| 8 | Ranah Pesisir | 1 705 | 210 | 626,00 | 2,98 |
| 9 | Lengayang | 9 958 | 326 | 782,00 | 2,40 |
| 10 | Sutera | 23 003 | 620 | 2 976,00 | 4,80 |
| 11 | Batang kapas | 5 343 | 769 | 1 063,00 | 1,38 |
| 12 | IV Jurai | 4 813 | 2 219 | 2 879,00 | 1,30 |
| 13 | Bayang | 3 657 | 3 475 | 4 170,00 | 1,20 |
| 14 | IV Nagari Bayang Utara | 6 229 | - | - | - |
| 15 | Koto XI Tarusan | 25 565 | 24 000 | 48 000,00 | 2,00 |
| | Jumlah / Total | | | | |
| | 2017 | 108 811 | 35 970 | 72 695,00 | 2,02 |
| | 2016 | 108 331 | 40 377 | 55 387,00 | 1,37 |
| | 2015 | 109 586 | 33 896 | 48 763,00 | 1,44 |
| | 2014 | 109 611 | 40 049 | 48 059,00 | 1,20 |
| | 2013 | 108 074 | 30 689 | 41 924,30 | 1,37 |

Sumber/Source: Dinas Tanaman Pangan, Hortikultura dan Perkebunan Kabupaten Pesisir Selatan/Crops, Horticulture, and Plantation Agency of Pesisir Selatan

Tabel 5.2.12 Luas Tanam, Panen dan Produksi Duku Menurut Kecamatan di Kabupaten Pesisir Selatan, 2017
Planted, Harvested and Production Area of Duku by Sub-District in Pesisir Selatan Regency, 2017

| Kecamatan Sub-District | | Jml Tanaman Num of Plant (Pohon/ Plant) | Jml Dipanen Num Harvested (Pohon/ Plant) | Produksi Production (Kw) | Rata-rata Average (Kw/Phn) (Kw/Plt) | |
|---------------------------|------------------------|--|---|--------------------------------|--|------|
| (1) | | (2) | (3) | (4) | (5) | |
| 1 | Silaut | 58 | - | - | - | |
| 2 | Lunang | 72 | - | - | - | |
| 3 | Basa Ampek Balai Tapan | 203 | - | - | - | |
| 4 | Ranah Ampek Hulu Tapan | 325 | - | - | - | |
| 5 | Pancung Soal | 43 | 26 | 38,00 | 1,46 | |
| 6 | Airpura | 14 | - | - | - | |
| 7 | Linggo Sari Baganti | 3 219 | - | - | - | |
| 8 | Ranah Pesisir | 1 710 | 75 | 80,00 | 1,07 | |
| 9 | Lengayang | 14 791 | 615 | 984,00 | 1,60 | |
| 10 | Sutera | 1 745 | - | - | - | |
| 11 | Batang kapas | 645 | - | - | - | |
| 12 | IV Jurai | 716 | - | - | - | |
| 13 | Bayang | - | - | - | - | |
| 14 | IV Nagari Bayang Utara | 1 340 | - | - | - | |
| 15 | Koto XI Tarusan | 12 132 | 2 182 | 2 546,00 | 1,17 | |
| Jumlah / Total | | | | | | |
| | | 2017 | 37 013 | 2 898 | 3 648,00 | 1,26 |
| | | 2016 | 36 880 | 1 049 | 1 612,00 | 1,54 |
| | | 2015 | 34 941 | 7 074 | 6 141,00 | 0,87 |
| | | 2014 | 34 979 | 913 | 730,00 | 0,80 |
| | | 2013 | 34 945 | 928 | 742,40 | 0,80 |

Sumber/Source: Dinas Tanaman Pangan, Hortikultura dan Perkebunan Kabupaten Pesisir Selatan/Crops, Horticulture, and Plantation Agency of Pesisir Selatan

AGRICULTURE

Tabel 5.2.13 Luas Tanam, Panen dan Produksi Pepaya Menurut Kecamatan di Kabupaten Pesisir Selatan, 2017
Table Planted, Harvested and Production Area of Papaya by Sub-District in Pesisir Selatan Regency, 2017

| | Kecamatan Sub-District | Jml Tanaman Num of Plant (Pohon/ Plant) | Jml Dipanen Num Harvested (Pohon/ Plant) | Produksi Production (Kw) | Rata-rata Average (Kw/Phn) (Kw/Plt) |
|----|---------------------------|--|---|--------------------------------|--|
| | (1) | (2) | (3) | (4) | (5) |
| 1 | Silaut | 6 478 | 850 | 850,00 | 1,00 |
| 2 | Lunang | 402 | 215 | 215,00 | 1,00 |
| 3 | Basa Ampek Balai Tapan | 223 | 6 | 3,00 | 0,50 |
| 4 | Ranah Ampek Hulu Tapan | 269 | 34 | 20,00 | 0,59 |
| 5 | Pancung Soal | 446 | 400 | 388,00 | 0,97 |
| 6 | Airpura | 15 | 15 | 15,00 | 1,00 |
| 7 | Linggo Sari Baganti | 662 | 247 | 246,00 | 1,00 |
| 8 | Ranah Pesisir | 1 244 | 180 | 180,00 | 1,00 |
| 9 | Lengayang | 3 691 | 422 | 415,00 | 0,98 |
| 10 | Sutera | 1 315 | 635 | 635,00 | 1,00 |
| 11 | Batang kapas | 1 104 | 912 | 912,00 | 1,00 |
| 12 | IV Jurai | 1 415 | 684 | 684,00 | 1,00 |
| 13 | Bayang | 2 315 | 550 | 265,00 | 0,48 |
| 14 | IV Nagari Bayang Utara | 5 | 200 | 200,00 | 1,00 |
| 15 | Koto XI Tarusan | 935 | 500 | 768,00 | 1,54 |
| | Jumlah / Total | | | | |
| | 2017 | 20 519 | 5 850 | 5 796,00 | 0,99 |
| | 2016 | 16 732 | 5 409 | 6 495,00 | 1,20 |
| | 2015 | 11 813 | 6 162 | 7 319,00 | 1,19 |
| | 2014 | 12 923 | 7 892 | 3 161,00 | 0,40 |
| | 2013 | 12 609 | 7 387 | 2 773,50 | 0,38 |

Sumber/Source: Dinas Tanaman Pangan, Hortikultura dan Perkebunan Kabupaten Pesisir Selatan/Crops, Horticulture, and Plantation Agency of Pesisir Selatan

Tabel 5.2.14 Luas Tanam, Panen dan Produksi Pisang Menurut Kecamatan di Kabupaten Pesisir Selatan, 2017
Planted, Harvested and Production Area of Bananas by Sub-District in Pesisir Selatan Regency, 2017

| Kecamatan Sub-District | Jml Tanaman Num of Plant (Pohon/ Plant) | Jml Dipanen Num Harvested (Pohon/ Plant) | Produksi Production (Kw) | Rata-rata Average (Kw/Phn) (Kw/Plt) | |
|---------------------------|--|---|--------------------------------|--|------|
| (1) | (2) | (3) | (4) | (5) | |
| 1 Silaut | 12 923 | 9 980 | 10 620,00 | 1,06 | |
| 2 Lunang | 18 877 | 16 150 | 18 780,00 | 1,16 | |
| 3 Basa Ampek Balai Tapan | 6 010 | 17 | 11,00 | 0,65 | |
| 4 Ranah Ampek Hulu Tapan | 7 784 | 380 | 278,00 | 0,73 | |
| 5 Pancung Soal | 33 904 | 31 065 | 14 464,00 | 0,47 | |
| 6 Airpura | 18 501 | 10 800 | 12 000,00 | 1,11 | |
| 7 Linggo Sari Baganti | 62 555 | 4 200 | 4 748,00 | 1,13 | |
| 8 Ranah Pesisir | 6 950 | 820 | 720,00 | 0,88 | |
| 9 Lengayang | 72 254 | 12 024 | 13 277,00 | 1,10 | |
| 10 Sutera | 34 532 | 2 950 | 3 540,00 | 1,20 | |
| 11 Batang kapas | 53 480 | 54 130 | 64 463,00 | 1,19 | |
| 12 IV Jurai | 1 120 | 1 120 | 1 304,00 | 1,16 | |
| 13 Bayang | 500 | 1 300 | 1 035,00 | 0,80 | |
| 14 IV Nagari Bayang Utara | 7 452 | 7 452 | 8 852,00 | 1,19 | |
| 15 Koto XI Tarusan | 1 130 | 1 892 | 1 755,00 | 0,93 | |
| Jumlah / Total | | | | | |
| | 2017 | 337 972 | 154 280 | 155 847,00 | 1,01 |
| | 2016 | 393 795 | 155 925 | 146 279,00 | 0,94 |
| | 2015 | 400 373 | 170 789 | 172 818,00 | 1,01 |
| | 2014 | 430 882 | 217 613 | 65 285,00 | 0,30 |
| | 2013 | 437 063 | 213 466 | 64 039,80 | 0,30 |

Sumber/Source: Dinas Tanaman Pangan, Hortikultura dan Perkebunan Kabupaten Pesisir Selatan/Crops, Horticulture, and Plantation Agency of Pesisir Selatan

AGRICULTURE

Tabel 5.2.15 Luas Tanam, Panen dan Produksi Belimbing Menurut Kecamatan di Kabupaten Pesisir Selatan, 2017
Table *Planted, Harvested and Production Area of Starfruit by Sub-District in Pesisir Selatan Regency, 2017*

| | Kecamatan Sub-District | Jml Tanaman Num of Plant (Pohon/ Plant) | Jml Dipanen Num Harvested (Pohon/ Plant) | Produksi Production (Kw) | Rata-rata Average (Kw/Phn) (Kw/Plt) |
|----|---------------------------|--|---|--------------------------------|--|
| | (1) | (2) | (3) | (4) | (5) |
| 1 | Silaut | 36 | 15 | 39,00 | 2,60 |
| 2 | Lunang | 42 | 23 | 46,00 | 2,00 |
| 3 | Basa Ampek Balai Tapan | 7 | 3 | 7,00 | 2,33 |
| 4 | Ranah Ampek Hulu Tapan | 85 | 35 | 45,00 | 1,29 |
| 5 | Pancung Soal | 29 | 55 | 93,00 | 1,69 |
| 6 | Airpura | 37 | 30 | 43,00 | 1,43 |
| 7 | Linggo Sari Baganti | 260 | - | - | - |
| 8 | Ranah Pesisir | 266 | 30 | 33,00 | 1,10 |
| 9 | Lengayang | 598 | 81 | 160,00 | 1,98 |
| 10 | Sutera | 25 | - | - | - |
| 11 | Batang kapas | 112 | 25 | 31,00 | 1,24 |
| 12 | IV Jurai | 104 | 51 | 82,00 | 1,61 |
| 13 | Bayang | 20 | 20 | 20,00 | 1,00 |
| 14 | IV Nagari Bayang Utara | 193 | 128 | 245,00 | 1,91 |
| 15 | Koto XI Tarusan | 70 | 32 | 51,00 | 1,59 |
| | Jumlah / Total | | | | |
| | 2017 | 1 884 | 528 | 895,00 | 1,70 |
| | 2016 | 1 862 | 528 | 815,00 | 1,54 |
| | 2015 | 1 837 | 451 | 323,00 | 0,72 |
| | 2014 | 1 900 | 589 | 299,00 | 0,51 |
| | 2013 | 1 771 | 585 | 263,25 | 0,45 |

Sumber/Source: Dinas Tanaman Pangan, Hortikultura dan Perkebunan Kabupaten Pesisir Selatan/Crops, Horticulture, and Plantation Agency of Pesisir Selatan

Tabel 5.2.16 Luas Tanam, Panen dan Produksi Salak Menurut Kecamatan di Kabupaten Pesisir Selatan, 2017
Planted, Harvested and Production Area of Bark by Sub-District in Pesisir Selatan Regency, 2017

| | Kecamatan Sub-District | Jml Tanaman Num of Plant (Pohon/ Plant) | Jml Dipanen Num Harvested (Pohon/ Plant) | Produksi Production (Kw) | Rata-rata Average (Kw/Phn) (Kw/Plt) | |
|----|---------------------------|--|---|--------------------------------|--|------|
| | (1) | (2) | (3) | (4) | (5) | |
| 1 | Silaut | 2 040 | 2 040 | 530,00 | 0,26 | |
| 2 | Lunang | 1 385 | 1 275 | 663,00 | 0,52 | |
| 3 | Basa Ampek Balai Tapan | 610 | - | - | - | |
| 4 | Ranah Ampek Hulu Tapan | 665 | - | - | - | |
| 5 | Pancung Soal | - | - | - | - | |
| 6 | Airpura | - | - | - | - | |
| 7 | Linggo Sari Baganti | 2 742 | 854 | 222,00 | 0,26 | |
| 8 | Ranah Pesisir | 14 | - | - | - | |
| 9 | Lengayang | 180 | 13 | 7,00 | 0,54 | |
| 10 | Sutera | 118 | - | - | - | |
| 11 | Batang kapas | - | - | - | - | |
| 12 | IV Jurai | 330 | - | - | - | |
| 13 | Bayang | - | - | - | - | |
| 14 | IV Nagari Bayang Utara | 2 005 | - | - | - | |
| 15 | Koto XI Tarusan | 2 369 | 650 | 200,00 | 0,31 | |
| | Jumlah / Total | | | | | |
| | | 2017 | 12 458 | 4 832 | 1 622,00 | 0,34 |
| | | 2016 | 12 968 | 3 823 | 1 850,00 | 0,48 |
| | | 2015 | 14 829 | 13 078 | 2 508,00 | 0,19 |
| | | 2014 | 27 794 | 14 453 | 1 879,00 | 0,13 |
| | | 2013 | 42 270 | 10 240 | 1 331,20 | 0,13 |

Sumber/Source: Dinas Tanaman Pangan, Hortikultura dan Perkebunan Kabupaten Pesisir Selatan/Crops, Horticulture, and Plantation Agency of Pesisir Selatan

AGRICULTURE

Tabel 5.2.17 Luas Tanam, Panen dan Produksi Alpukat Menurut Kecamatan di Kabupaten Pesisir Selatan, 2017
Table *Planted, Harvested and Production Area of Avocado by Sub-District in Pesisir Selatan Regency, 2017*

| Kecamatan Sub-District | Jml Tanaman Num of Plant (Pohon/ Plant) | Jml Dipanen Num Harvested (Pohon/ Plant) | Produksi Production (Kw) | Rata-rata Average (Kw/Phn) (Kw/Plt) | |
|---------------------------|--|---|--------------------------------|--|------|
| (1) | (2) | (3) | (4) | (5) | |
| 1 Silaut | 29 | 15 | 20,00 | 1,33 | |
| 2 Lunang | 29 | - | - | - | |
| 3 Basa Ampek Balai Tapan | 716 | 4 | 6,00 | 1,50 | |
| 4 Ranah Ampek Hulu Tapan | 533 | 20 | 8,00 | 0,40 | |
| 5 Pancung Soal | 106 | 110 | 173,00 | 1,57 | |
| 6 Airpura | 182 | 75 | 90,00 | 1,20 | |
| 7 Linggo Sari Baganti | 164 | 53 | 77,00 | 1,45 | |
| 8 Ranah Pesisir | 67 | 15 | 6,00 | 0,40 | |
| 9 Lengayang | 1 416 | 268 | 416,00 | 1,55 | |
| 10 Sutera | 98 | 78 | 122,00 | 1,56 | |
| 11 Batang kapas | 41 | 15 | 20,00 | 1,33 | |
| 12 IV Jurai | 553 | 211 | 317,00 | 1,50 | |
| 13 Bayang | 36 | 15 | 6,00 | 0,40 | |
| 14 IV Nagari Bayang Utara | 550 | 178 | 255,00 | 1,43 | |
| 15 Koto XI Tarusan | 595 | 215 | 252,00 | 1,17 | |
| Jumlah / Total | | | | | |
| | 2017 | 5 115 | 1 272 | 1 768,00 | 1,39 |
| | 2016 | 5 059 | 1 449 | 1 851,00 | 1,28 |
| | 2015 | 5 175 | 947 | 551,00 | 0,58 |
| | 2014 | 5 678 | 1 108 | 444,00 | 0,40 |
| | 2013 | 5 391 | 1 138 | 455,20 | 0,40 |

Sumber/Source: Dinas Tanaman Pangan, Hortikultura dan Perkebunan Kabupaten Pesisir Selatan/Crops, Horticulture, and Plantation Agency of Pesisir Selatan

Tabel 5.2.18 Luas Tanam, Panen dan Produksi Manggis Menurut Kecamatan di Kabupaten Pesisir Selatan, 2017
Table *Planted, Harvested and Production Area of Mangosteens by Sub-District in Pesisir Selatan Regency, 2017*

| | Kecamatan Sub-District | Jml Tanaman Num of Plant (Pohon/ Plant) | Jml Dipanen Num Harvested (Pohon/ Plant) | Produksi Production (Kw) | Rata-rata Average (Kw/Phn) (Kw/Plt) |
|----|---------------------------|--|---|--------------------------------|--|
| | (1) | (2) | (3) | (4) | (5) |
| 1 | Silaut | 12 423 | - | - | - |
| 2 | Lunang | 3 639 | - | - | - |
| 3 | Basa Ampek Balai Tapan | 5 | 2 | 2,00 | 1,00 |
| 4 | Ranah Ampek Hulu Tapan | 303 | - | - | - |
| 5 | Pancung Soal | 19 | 19 | 17,00 | 0,89 |
| 6 | Airpura | 166 | - | - | - |
| 7 | Linggo Sari Baganti | 41 475 | - | - | - |
| 8 | Ranah Pesisir | 1 483 | 80 | 72,00 | 0,90 |
| 9 | Lengayang | 21 575 | 420 | 756,00 | 1,80 |
| 10 | Sutera | 11 750 | - | - | - |
| 11 | Batang kapas | 886 | 61 | 183,00 | 3,00 |
| 12 | IV Jurai | 3 584 | 260 | 736,00 | 2,83 |
| 13 | Bayang | 522 | - | - | - |
| 14 | IV Nagari Bayang Utara | 3 326 | - | - | - |
| 15 | Koto XI Tarusan | 9 824 | 4 892 | 4 731,00 | 0,97 |
| | Jumlah / Total | | | | |
| | 2017 | 110 980 | 5 734 | 6 497,00 | 1,13 |
| | 2016 | 106 558 | 10 936 | 11 327,00 | 1,04 |
| | 2015 | 96 626 | 14 299 | 14 961,00 | 1,05 |
| | 2014 | 93 360 | 7 007 | 6 307,00 | 0,90 |
| | 2013 | 84 301 | 4 832 | 4 349,00 | 0,90 |

Sumber/Source: Dinas Tanaman Pangan, Hortikultura dan Perkebunan Kabupaten Pesisir Selatan/Crops, Horticulture, and Plantation Agency of Pesisir Selatan

AGRICULTURE

Tabel 5.2.19 Luas Tanam, Panen dan Produksi Tomat Menurut Kecamatan di Kabupaten Pesisir Selatan, 2017
Planted, Harvested and Production Area of Tomato by Sub-District in Pesisir Selatan Regency, 2017

| Kecamatan Sub-District | Jml Tanaman Num of Plant (Pohon/ Plant) | Jml Dipanen Num Harvested (Pohon/ Plant) | Produksi Production (Kw) | Rata-rata Average (Kw/Phn) (Kw/Plt) |
|---------------------------|--|---|--------------------------------|--|
| | (1) | (2) | (3) | (4) |
| 1 Silaut | - | - | - | - |
| 2 Lunang | - | - | - | - |
| 3 Basa Ampek Balai Tapan | - | - | - | - |
| 4 Ranah Ampek Hulu Tapan | - | - | - | - |
| 5 Pancung Soal | - | - | - | - |
| 6 Airpura | - | - | - | - |
| 7 Linggo Sari Baganti | - | - | - | - |
| 8 Ranah Pesisir | - | - | - | - |
| 9 Lengayang | - | - | - | - |
| 10 Sutera | - | - | - | - |
| 11 Batang kapas | - | - | - | - |
| 12 IV Jurai | - | - | - | - |
| 13 Bayang | - | - | - | - |
| 14 IV Nagari Bayang Utara | - | - | - | - |
| 15 Koto XI Tarusan | - | - | - | - |
| Jumlah / Total | | | | |
| | 2017 | - | - | - |
| | 2016 | - | - | - |
| | 2015 | 2 | 2 | 20,00 |
| | 2014 | 2 | 1 | 50,00 |
| | 2013 | 3 | 8 | 810,00 |
| | | | | 101,25 |

Sumber/Source: Dinas Tanaman Pangan, Hortikultura dan Perkebunan Kabupaten Pesisir Selatan/Crops, Horticulture, and Plantation Agency of Pesisir Selatan

Tabel 5.2.20 Jumlah Alat Pemberantas Hama yang Ada Pada Petani Menurut Kecamatan di Kabupaten Pesisir Selatan, 2017
Number of Equipments for Eradicating Plany Pest and Disease At Farmer by Sub-District in Pesisir Selatan Regency, 2017

| | Kecamatan <i>Sub-District</i> | Semprot Mesin <i>Motor Sprayer</i> | Semprot Tangan <i>Hand Sprayer</i> | Solder <i>Solder</i> | Jumlah <i>Total</i> |
|----|----------------------------------|--|--|-------------------------|------------------------|
| | (1) | (2) | (2) | (3) | (4) |
| 1 | Silaut | - | - | - | - |
| 2 | Lunang | 1 | 1 582 | - | 1 583 |
| 3 | Basa Ampek Balai Tapan | 1 | 174 | - | 175 |
| 4 | Ranah Ampek Hulu Tapan | 1 | 50 | - | 51 |
| 5 | Pancung Soal | 1 | 423 | - | 424 |
| 6 | Airpura | 1 | 305 | - | 306 |
| 7 | Linggo Sari Baganti | 1 | 4 036 | - | 4 037 |
| 8 | Ranah Pesisir | 1 | 162 | - | 163 |
| 9 | Lengayang | 1 | 1 633 | - | 1 634 |
| 10 | Sutera | 1 | 689 | - | 690 |
| 11 | Batang kapas | 1 | 3 585 | - | 3 586 |
| 12 | IV Jurai | 3 | 184 | - | 187 |
| 13 | Bayang | 1 | 999 | - | 1 000 |
| 14 | IV Nagari Bayang Utara | 1 | 309 | - | 310 |
| 15 | Koto XI Tarusan | 1 | 1 217 | - | 1 218 |
| | Jumlah / <i>Total</i> | 2017 | 16 15 348 | - | 15 364 |
| | | 2016 | 10 15 267 | - | 15 267 |
| | | 2015 | 9 16 140 | 29 | 16 169 |
| | | 2014 | 15 15 688 | 23 | 15 711 |
| | | 2013 | 18 15 635 | - | 15 635 |

Sumber/Source: Dinas Tanaman Pangan, Hortikultura dan Perkebunan Kabupaten Pesisir Selatan/Crops, Horticulture, and Plantation Agency of Pesisir Selatan

AGRICULTURE

Tabel 5.2.21 Jumlah Penyuluh Pertanian, Perikanan dan Kehutanan Menurut Kecamatan di Kabupaten Pesisir Selatan, 2017
Number of Instructor of Agriculture, Fisheries and Forestry by Sub-District in Pesisir Selatan Regency, 2017

| | Kecamatan <i>Sub-District</i> | PNS | THL | Swadaya | Jumlah <i>Total</i> |
|----|----------------------------------|-----|-----|---------|------------------------|
| | (1) | (2) | (3) | (4) | (5) |
| 1 | Silaut | 2 | 2 | 1 | 5 |
| 2 | Lunang | 3 | 2 | 3 | 8 |
| 3 | Basa Ampek Balai Tapan | 3 | 2 | - | 5 |
| 4 | Ranah Ampek Hulu Tapan | 2 | 3 | - | 5 |
| 5 | Pancung Soal | 3 | 4 | 6 | 13 |
| 6 | Airpura | 1 | 5 | 3 | 9 |
| 7 | Linggo Sari Baganti | 5 | 11 | 18 | 34 |
| 8 | Ranah Pesisir | 7 | 7 | 3 | 17 |
| 9 | Lengayang | 7 | 6 | 7 | 20 |
| 10 | Sutera | 5 | 9 | 8 | 22 |
| 11 | Batang kapas | 5 | 4 | 4 | 13 |
| 12 | IV Jurai | 5 | 3 | 1 | 9 |
| 13 | Bayang | 3 | 1 | 5 | 9 |
| 14 | IV Nagari Bayang Utara | 1 | 3 | 4 | 8 |
| 15 | Koto XI Tarusan | 4 | 4 | 4 | 12 |
| 16 | Kabupaten | 4 | - | - | 4 |
| | Jumlah / Total | | | | |
| | 2017 | 60 | 66 | 67 | 193 |
| | 2016 | 69 | 85 | 67 | 221 |
| | 2015 | 86 | 85 | 71 | 242 |
| | 2014 | 87 | 87 | 69 | 243 |
| | 2013 | 86 | 87 | 63 | 236 |

Sumber/Source: Dinas Tanaman Pangan, Hortikultura dan Perkebunan Kabupaten Pesisir Selatan/Crops, Horticulture, and Plantation Agency of Pesisir Selatan

Tabel 5.2.22 Jumlah Kelompok Tani dan Gabungan Kelompok Tani Menurut Kecamatan dan Klasifikasi di Kabupaten Pesisir Selatan, 2017
Number of Group Farmers and Combined of Group Farmers by Sub-District and Classification in Pesisir Selatan Regency, 2017

| Kecamatan Sub-District | Kelompok Tani / Group Farmers | | | | Gapoktan Combined of Group Farmers | Jumlah Total | |
|---------------------------|-------------------------------|--------------------|-----------------|------------------|---|-----------------|-------|
| | Pemula Beginner | Lanjut Advanced | Madya Medium | Utama Primary | | | |
| (1) | (2) | (3) | (4) | (5) | (6) | (7) | |
| 1 Silaut | 54 | 12 | 4 | - | 10 | 80 | |
| 2 Lunang | 40 | 58 | 5 | - | 10 | 113 | |
| 3 Basa Ampek Balai Tapan | 25 | 30 | 1 | - | 6 | 62 | |
| 4 Ranah Ampek Hulu Tapan | 44 | 21 | - | - | 6 | 71 | |
| 5 Pancung Soal | 62 | 43 | 2 | - | 9 | 116 | |
| 6 Airpura | 58 | 51 | 1 | - | 8 | 118 | |
| 7 Linggo Sari Baganti | 58 | 102 | 4 | - | 16 | 180 | |
| 8 Ranah Pesisir | 96 | 73 | 19 | - | 11 | 199 | |
| 9 Lengayang | 131 | 55 | 6 | - | 9 | 201 | |
| 10 Sutera | 89 | 116 | 6 | - | 13 | 224 | |
| 11 Batang kapas | 40 | 53 | 8 | - | 9 | 110 | |
| 12 IV Jurai | 63 | 62 | - | - | 11 | 136 | |
| 13 Bayang | 79 | 36 | 12 | - | 17 | 144 | |
| 14 IV Nagari Bayang Utara | 24 | 24 | 1 | - | 4 | 53 | |
| 15 Koto XI Tarusan | 58 | 75 | 1 | - | 15 | 149 | |
| Jumlah / Total | 2017 | 921 | 811 | 70 | - | 154 | 1 956 |
| | 2016 | 837 | 662 | 86 | 4 | 162 | 1 751 |
| | 2015 | 837 | 662 | 86 | 4 | 162 | 1 751 |
| | 2014 | 837 | 662 | 86 | 4 | 162 | 1 751 |

Sumber/Source: Dinas Tanaman Pangan, Hortikultura dan Perkebunan Kabupaten Pesisir Selatan/Crops, Horticulture, and Plantation Agency of Pesisir Selatan

5.3 PETERNAKAN/LIVESTOCK

Tabel 5.3.1 Jumlah Ternak Menurut Jenis dan Kecamatan di Kabupaten Pesisir Selatan (Ekor), 2017
Number of Livestock by Kind and Sub-District in Pesisir Selatan Regency(Tail), 2017

| | Kecamatan <i>Sub-District</i> | Sapi <i>Cow</i> | Kuda <i>Horse</i> | Kerbau <i>Buffalo</i> | Kambing <i>Goat</i> |
|----|----------------------------------|--------------------|----------------------|--------------------------|------------------------|
| | (1) | (2) | (3) | (4) | (5) |
| 1 | Silaut | 3 301 | - | 11 | 1 786 |
| 2 | Lunang | 1 900 | - | 246 | 2 508 |
| 3 | Basa Ampek Balai Tapan | 785 | 2 | 1 670 | 2 868 |
| 4 | Ranah Ampek Hulu Tapan | 816 | - | 1 089 | 3 553 |
| 5 | Pancung Soal | 4 649 | - | 424 | 3 730 |
| 6 | Airpura | 3 841 | - | 461 | 1 638 |
| 7 | Linggo Sari Baganti | 13 616 | - | 843 | 2 597 |
| 8 | Ranah Pesisir | 11 764 | 2 | 367 | 3 957 |
| 9 | Lengayang | 13 598 | - | 530 | 4 155 |
| 10 | Sutera | 10 103 | - | 902 | 2 852 |
| 11 | Batang kapas | 6 321 | - | 1 233 | 2 356 |
| 12 | IV Jurai | 4 582 | 6 | 220 | 3 422 |
| 13 | Bayang | 3 698 | 5 | 256 | 2 855 |
| 14 | IV Nagari Bayang Utara | 834 | - | - | 802 |
| 15 | Koto XI Tarusan | 1 978 | - | 254 | 1 777 |
| | Jumlah / Total | | | | |
| | 2017 | 81 786 | 15 | 8 506 | 40 856 |
| | 2016 | 80 976 | 19 | 8 430 | 40 451 |
| | 2015 | 80 146 | 21 | 8 271 | 41 669 |
| | 2014 | 79 705 | 36 | 8 204 | 44 362 |
| | 2013 | 79 196 | 35 | 8 118 | 44 355 |

Sumber/Source: Dinas Peternakan dan Kesehatan Hewan Kabupaten Pesisir Selatan/ *Animal Husbandry and Animal Health Agency of Pesisir Selatan*

Tabel 5.3.2 Jumlah Pemotongan Ternak Menurut Jenis dan Kecamatan di Kabupaten Pesisir Selatan (Ekor), 2017
Number of Registered Slaughtered Livestock by Kind and Sub-District in Pesisir Selatan Regency(Tail), 2017

| Kecamatan <i>Sub-District</i> | Sapi <i>Cow</i> | Kuda <i>Horse</i> | Kerbau <i>Buffalo</i> | Kambing <i>Goat</i> | |
|----------------------------------|--------------------|----------------------|--------------------------|------------------------|-------|
| (1) | (2) | (3) | (4) | (5) | |
| 1 Silaut | 94 | - | - | 127 | |
| 2 Lunang | 97 | - | - | 161 | |
| 3 Basa Ampek Balai Tapan | 216 | - | 79 | 205 | |
| 4 Ranah Ampek Hulu Tapan | 109 | - | 54 | 164 | |
| 5 Pancung Soal | 255 | - | 4 | 23 | |
| 6 Airpura | 99 | - | 6 | 10 | |
| 7 Linggo Sari Baganti | 755 | - | 22 | 207 | |
| 8 Ranah Pesisir | 713 | - | 2 | 53 | |
| 9 Lengayang | 818 | - | - | 68 | |
| 10 Sutera | 295 | - | - | 55 | |
| 11 Batang kapas | 310 | - | - | 7 | |
| 12 IV Jurai | 1 133 | - | 10 | 320 | |
| 13 Bayang | 377 | - | 1 | 126 | |
| 14 IV Nagari Bayang Utara | 280 | - | - | 46 | |
| 15 Koto XI Tarusan | 357 | - | 6 | 25 | |
| Jumlah / <i>Total</i> | | | | | |
| | 2017 | 5 908 | - | 184 | 1 597 |
| | 2016 | 5 477 | - | 170 | 1 723 |
| | 2015 | 6 442 | - | 213 | 2 466 |
| | 2014 | 6 428 | - | 218 | 2 454 |
| | 2013 | 6 014 | - | 208 | 2 335 |

Sumber/Source: Dinas Peternakan dan Kesehatan Hewan Kabupaten Pesisir Selatan/ *Animal Husbandry and Animal Health Agency of Pesisir Selatan*

AGRICULTURE

Tabel 5.3.3 Jumlah Produksi Daging Menurut Jenis dan Kecamatan di Kabupaten Pesisir Selatan (Kg), 2017
Production of Meat by Kind and Sub-District in Pesisir Selatan Regency (Kg), 2017

| | Kecamatan <i>Sub-District</i> | Sapi <i>Cow</i> | Kuda <i>Horse</i> | Kerbau <i>Buffalo</i> | Kambing <i>g</i> | |
|----|----------------------------------|--------------------|----------------------|--------------------------|---------------------|--------|
| | (1) | (2) | (3) | (4) | (5) | |
| 1 | Silaut | 54 645 | - | 53 | 1 965 | |
| 2 | Lunang | 31 453 | - | 1 168 | 2 760 | |
| 3 | Basa Ampek Balai Tapan | 13 009 | - | 7 993 | 3 156 | |
| 4 | Ranah Ampek Hulu Tapan | 13 511 | - | 5 186 | 3 909 | |
| 5 | Pancung Soal | 76 985 | - | 2 019 | 4 104 | |
| 6 | Airpura | 63 591 | - | 2 192 | 1 803 | |
| 7 | Linggo Sari Baganti | 225 436 | - | 4 009 | 2 857 | |
| 8 | Ranah Pesisir | 194 769 | - | 1 745 | 4 355 | |
| 9 | Lengayang | 225 119 | - | 2 523 | 4 571 | |
| 10 | Sutera | 167 263 | - | 4 293 | 3 139 | |
| 11 | Batang kapas | 104 642 | - | 5 869 | 2 593 | |
| 12 | IV Jurai | 75 863 | - | 1 048 | 3 767 | |
| 13 | Bayang | 61 217 | - | 1 216 | 3 142 | |
| 14 | IV Nagari Bayang Utara | 13 795 | - | - | 882 | |
| 15 | Koto XI Tarusan | 32 724 | - | 1 206 | 1 955 | |
| | Jumlah / Total | | | | | |
| | | 2017 | 1 354 022 | - | 40 520 | 44 958 |
| | | 2016 | 1 340 616 | - | 40 158 | 44 513 |
| | | 2015 | 1 173 571 | - | 46 204 | 40 073 |
| | | 2014 | 1 171 021 | - | 47 289 | 39 878 |
| | | 2013 | 1 095 601 | - | 45 120 | 37 944 |

Sumber/Source: Dinas Peternakan dan Kesehatan Hewan Kabupaten Pesisir Selatan/ *Animal Husbandry and Animal Health Agency of Pesisir Selatan*

Tabel 5.3.4 Jumlah Ternak Unggas Menurut Jenis dan Kecamatan di Kabupaten Pesisir Selatan (Ekor), 2017
Number of Poultry by Kind and Sub-District in Pesisir Selatan Regency (Tail), 2017

| | Kecamatan <i>Sub-District</i> | Ayam Buras <i>Native Chicken</i> | Ayam Ras Pedaging <i>Broiler</i> | Ayam Ras Petelur <i>Layrer</i> | Itik / Itik Manila <i>Duck Manila</i> |
|----|----------------------------------|--|--|--------------------------------------|---|
| | (1) | (2) | (3) | (4) | (5) |
| 1 | Silaut | 35 826 | - | 30 000 | 816 |
| 2 | Lunang | 35 182 | - | - | 872 |
| 3 | Basa Ampek Balai Tapan | 36 215 | 12 000 | - | 2 845 |
| 4 | Ranah Ampek Hulu Tapan | 36 779 | - | - | 3 160 |
| 5 | Pancung Soal | 29 341 | 90 400 | 500 | 1 900 |
| 6 | Airpura | 22 574 | 145 700 | 2 500 | 1 167 |
| 7 | Linggo Sari Baganti | 72 970 | 13 000 | - | 5 044 |
| 8 | Ranah Pesisir | 53 045 | 32 100 | 12 000 | 11 600 |
| 9 | Lengayang | 139 203 | - | 5 000 | 49 284 |
| 10 | Sutera | 42 244 | 337 800 | 7 000 | 4 783 |
| 11 | Batang kapas | 42 875 | 48 300 | - | 19 151 |
| 12 | IV Jurai | 96 860 | 120 600 | 40 500 | 14 756 |
| 13 | Bayang | 80 245 | 80 100 | - | 37 961 |
| 14 | IV Nagari Bayang Utara | 8 404 | - | - | 905 |
| 15 | Koto XI Tarusan | 56 094 | 854 200 | - | 3 022 |
| | <i>Jumlah / Total</i> | | | | |
| | 2017 | 787 857 | 1 734 200 | 97 500 | 157 266 |
| | 2016 | 780 056 | 1 671 600 | 90 400 | 154 050 |
| | 2015 | 779 819 | 552 500 | 85 300 | 147 921 |
| | 2014 | 779 112 | 261 600 | 94 540 | 147 499 |
| | 2013 | 778 167 | 208 100 | 74 938 | 144 570 |

Sumber/Source: Dinas Peternakan dan Kesehatan Hewan Kabupaten Pesisir Selatan/ *Animal Husbandry and Animal Health Agency of Pesisir Selatan*

AGRICULTURE

Tabel 5.3.5 Jumlah Produksi Daging Unggas Menurut Jenis dan Kecamatan di Kabupaten Pesisir Selatan (Kg), 2017
Table **Production of Poultry Meat by Kind and Sub-District in Pesisir Selatan Regency (Kg), 2017**

| | Kecamatan <i>Sub-District</i> | Ayam Buras <i>Native Chicken</i> | Ayam Ras Pedaging <i>Broiler</i> | Ayam Ras Petelur <i>Layrer</i> | Itik / Itik Manila <i>Duck Manila</i> |
|----|----------------------------------|--|--|--------------------------------------|---|
| | (1) | (2) | (3) | (4) | (5) |
| 1 | Silaut | 43 895 | - | 21 896 | 471 |
| 2 | Lunang | 43 106 | - | - | 421 |
| 3 | Basa Ampek Balai Tapan | 44 371 | 13 052 | - | 1 232 |
| 4 | Ranah Ampek Hulu Tapan | 45 063 | - | - | 1 284 |
| 5 | Pancung Soal | 35 949 | 98 327 | 365 | 889 |
| 6 | Airpura | 27 658 | 158 476 | 1 825 | 627 |
| 7 | Linggo Sari Baganti | 89 405 | 14 140 | - | 2 982 |
| 8 | Ranah Pesisir | 64 992 | 34 914 | 8 759 | 7 114 |
| 9 | Lengayang | 170 555 | - | 3 649 | 29 159 |
| 10 | Sutera | 51 759 | 367 420 | 5 109 | 2 720 |
| 11 | Batang kapas | 52 531 | 52 535 | - | 12 237 |
| 12 | IV Jurai | 118 675 | 131 175 | 29 559 | 8 738 |
| 13 | Bayang | 98 317 | 87 123 | - | 22 322 |
| 14 | IV Nagari Bayang Utara | 10 297 | - | - | 532 |
| 15 | Koto XI Tarusan | 68 728 | 929 099 | - | 1 749 |
| | <i>Jumlah / Total</i> | | | | |
| | 2017 | 965 301 | 1 886 261 | 71 162 | 92 477 |
| | 2016 | 955 743 | 1 818 172 | 70 578 | 90 586 |
| | 2015 | 836 356 | 442 138 | 35 186 | 61 017 |
| | 2014 | 835 598 | 209 345 | 38 998 | 60 843 |
| | 2013 | 834 585 | 166 531 | 30 912 | 59 634 |

Sumber/Source: Dinas Peternakan dan Kesehatan Hewan Kabupaten Pesisir Selatan/ *Animal Husbandry and Animal Health Agency of Pesisir Selatan*

Tabel 5.3.6 Jumlah Produksi Telur Ungas Menurut Jenis dan Kecamatan di Kabupaten Pesisir Selatan (Kg), 2017
Table *Production of Egg Poultry by Kind and Sub-District in Pesisir Selatan Regency (Kg), 2017*

| | Kecamatan <i>Sub-District</i> | Ayam Buras <i>Native Chicken</i> | Ayam Ras Petelur <i>Layrer</i> | <i>Itik / Itik Manila Duck Manila</i> |
|----|----------------------------------|---|--------------------------------------|---|
| | (1) | (2) | (3) | (4) |
| 1 | Silaut | 22 884 | 231 300 | 4 397 |
| 2 | Lunang | 22 473 | - | 3 934 |
| 3 | Basa Ampek Balai Tapan | 23 132 | - | 11 501 |
| 4 | Ranah Ampek Hulu Tapan | 23 493 | - | 11 992 |
| 5 | Pancung Soal | 18 741 | 3 855 | 8 303 |
| 6 | Airpura | 14 419 | 19 275 | 5 851 |
| 7 | Linggo Sari Baganti | 46 610 | - | 27 834 |
| 8 | Ranah Pesisir | 33 883 | 92 520 | 66 422 |
| 9 | Lengayang | 88 916 | 38 550 | 272 232 |
| 10 | Sutera | 26 984 | 53 970 | 25 398 |
| 11 | Batang kapas | 27 386 | - | 114 239 |
| 12 | IV Jurai | 61 868 | 312 255 | 81 585 |
| 13 | Bayang | 51 256 | - | 208 406 |
| 14 | IV Nagari Bayang Utara | 5 368 | - | 4 968 |
| 15 | Koto XI Tarusan | 35 830 | - | 16 327 |
| | <i>Jumlah / Total</i> | | | |
| | 2017 | 503 243 | 751 725 | 863 389 |
| | 2016 | 498 261 | 696 984 | 845 735 |
| | 2015 | 327 524 | 542 508 | 674 520 |
| | 2014 | 327 227 | 601 274 | 672 595 |
| | 2013 | 326 831 | 476 606 | 659 238 |

Sumber/Source: Dinas Peternakan dan Kesehatan Hewan Kabupaten Pesisir Selatan/ *Animal Husbandry and Animal Health Agency of Pesisir Selatan*

AGRICULTURE

Tabel 5.3.7 Jumlah Konsumsi Daging Menurut Jenis dan Kecamatan di Kabupaten Pesisir Selatan (Kg), 2017
Consumption of Meat by Kind and Sub-District in Pesisir Selatan Regency (Kg), 2017

| | Kecamatan Sub-District | Sapi Cow | Kuda Horse | Kerbau Buffalo | Kambing Goat |
|----|---------------------------|-------------|---------------|-------------------|-----------------|
| | (1) | (2) | (3) | (4) | (5) |
| 1 | Silaut | 43 607 | - | 40 | 1 493 |
| 2 | Lunang | 25 099 | - | 888 | 2 098 |
| 3 | Basa Ampek Balai Tapan | 10 381 | - | 6 075 | 2 399 |
| 4 | Ranah Ampek Hulu Tapan | 10 782 | - | 3 941 | 2 971 |
| 5 | Pancung Soal | 61 434 | - | 1 534 | 3 119 |
| 6 | Airpura | 50 746 | - | 1 666 | 1 370 |
| 7 | Linggo Sari Baganti | 179 898 | - | 3 047 | 2 171 |
| 8 | Ranah Pesisir | 155 426 | - | 1 326 | 3 310 |
| 9 | Lengayang | 179 645 | - | 1 917 | 3 474 |
| 10 | Sutera | 133 476 | - | 3 263 | 2 386 |
| 11 | Batang kapas | 83 504 | - | 4 460 | 1 971 |
| 12 | IV Jurai | 60 539 | - | 796 | 2 863 |
| 13 | Bayang | 48 851 | - | 924 | 2 388 |
| 14 | IV Nagari Bayang Utara | 11 008 | - | - | 670 |
| 15 | Koto XI Tarusan | 26 114 | - | 917 | 1 486 |
| | Jumlah / Total | | | | |
| | 2017 | 1 080 510 | - | 30 795 | 34 168 |
| | 2016 | 1 069 812 | - | 30 520 | 33 830 |
| | 2015 | 936 510 | - | 35 115 | 30 455 |
| | 2014 | 934 475 | - | 35 939 | 30 307 |
| | 2013 | 874 289 | - | 34 290 | 28 837 |

Sumber/Source: Dinas Peternakan dan Kesehatan Hewan Kabupaten Pesisir Selatan/ Animal Husbandry and Animal Health Agency of Pesisir Selatan

Tabel 5.3.8 Jumlah Konsumsi Daging Unggas Menurut Jenis dan Kecamatan di Kabupaten Pesisir Selatan (Kg), 2017
Table Consumption of Poultry Meat by Kind and Sub-District in Pesisir Selatan Regency (Kg), 2017

| | Kecamatan <i>Sub-District</i> | Ayam Buras <i>Native Chicken</i> | Ayam Ras Pedaging <i>Broiler</i> | Ayam Ras Petelur <i>Layrer</i> | Itik / Itik Manila <i>Duck Manila</i> |
|----|----------------------------------|--|--|--------------------------------------|---|
| | (1) | (2) | (3) | (4) | (5) |
| 1 | Silaut | 25 780 | | 12 860 | 285 |
| 2 | Lunang | 25 316 | | - | 255 |
| 3 | Basa Ampek Balai Tapan | 26 059 | 7 665 | - | 745 |
| 4 | Ranah Ampek Hulu Tapan | 26 465 | - | - | 776 |
| 5 | Pancung Soal | 21 113 | 57 747 | 214 | 537 |
| 6 | Airpura | 16 244 | 93 073 | 1 072 | 379 |
| 7 | Linggo Sari Baganti | 52 508 | 8 304 | - | 1 803 |
| 8 | Ranah Pesisir | 38 170 | 20 505 | 5 144 | 4 301 |
| 9 | Lengayang | 100 167 | - | 2 143 | 17 628 |
| 10 | Sutera | 30 398 | 215 786 | 3 001 | 1 644 |
| 11 | Batang kapas | 30 851 | 30 854 | - | 7 398 |
| 12 | IV Jurai | 69 698 | 77 039 | 17 360 | 5 283 |
| 13 | Bayang | 57 742 | 51 167 | - | 13 495 |
| 14 | IV Nagari Bayang Utara | 6 047 | - | - | 322 |
| 15 | Koto XI Tarusan | 40 364 | 545 660 | - | 1 057 |
| | Jumlah / Total | | | | |
| | 2017 | 566 921 | 1 107 801 | 41 793 | 55 907 |
| | 2016 | 561 308 | 1 067 812 | 41 450 | 54 764 |
| | 2015 | 491 192 | 259 668 | 20 665 | 36 888 |
| | 2014 | 490 746 | 122 949 | 22 903 | 36 783 |
| | 2013 | 490 150 | 97 805 | 18 155 | 36 053 |

Sumber/Source: Dinas Peternakan dan Kesehatan Hewan Kabupaten Pesisir Selatan/ *Animal Husbandry and Animal Health Agency of Pesisir Selatan*

AGRICULTURE

5.4 PERKEBUNAN/*SMALLHOLDER*

Tabel 5.4.1 Luas Tanaman dan Jumlah Produksi Tanaman Perkebunan Rakyat Menurut Jenis di Kabupaten Pesisir Selatan, 2017
Table Planted Area and Production of Smallholder by Kind in Pesisir Selatan Regency, 2017

| | Komoditi <i>Commodities</i> | Luas Tanaman <i>Planted Area</i> (Ha) | Produksi <i>Production</i> (Ton) |
|----|--------------------------------|---|--|
| | (1) | (2) | (3) |
| 1 | Karet | 11 406,00 | 10 828,30 |
| 2 | Kelapa | 4 574,00 | 4 203,30 |
| 3 | Kelapa Hibrida | - | - |
| 4 | Kelapa Sawit | 38 286,00 | 195 416,40 |
| 5 | Kulit Manis | 1 083,00 | 1 134,30 |
| 6 | Cengkeh | 807,00 | 399,50 |
| 7 | Kopi | 1 177,00 | 1 173,40 |
| 8 | Pala | 1 198,00 | 314,80 |
| 9 | Gambir | 8 648,00 | 4 383,00 |
| 10 | Lada | - | - |
| 11 | Coklat | 2 348,00 | 1 065,20 |
| 12 | Pinang | 1 159,00 | 332,60 |
| 13 | Nilam | - | - |
| 14 | Gardamunggu | 289,00 | 85,63 |

Sumber/*Source*: Dinas Tanaman Pangan, Hortikultura dan Perkebunan Kabupaten Pesisir Selatan/*Crops, Horticulture, and Plantation Agency of Pesisir Selatan*

Tabel 5.4.2 Luas Tanaman dan Jumlah Produksi Tanaman Karet Menurut Kecamatan di Kabupaten Pesisir Selatan, 2017
Table 5.4.2 Planted Area and Production of Smallholder Rubber Plantation by Sub-District in Pesisir Selatan Regency, 2017

| Kecamatan <i>Sub-District</i> | Luas Tanaman <i>Planted Area</i> (Ha) | Produksi <i>Production</i> (Ton) |
|----------------------------------|---|--|
| (1) | (2) | (3) |
| 1 Silaut | 834,00 | 1 204,90 |
| 2 Lunang | 706,00 | 1 633,50 |
| 3 Basa Ampek Balai Tapan | 1 332,00 | 2 208,90 |
| 4 Ranah Ampek Hulu Tapan | 1 060,00 | 1 879,80 |
| 5 Pancung Soal | 376,00 | 354,50 |
| 6 Airpura | 71,00 | 148,20 |
| 7 Linggo Sari Baganti | 1 688,00 | 500,50 |
| 8 Ranah Pesisir | 348,00 | 114,00 |
| 9 Lengayang | 593,00 | 470,90 |
| 10 Sutera | 458,00 | 440,80 |
| 11 Batang kapas | 1 495,00 | 939,80 |
| 12 IV Jurai | 693,00 | 126,20 |
| 13 Bayang | 1 143,00 | 596,70 |
| 14 IV Nagari Bayang Utara | 335,00 | 77,80 |
| 15 Koto XI Tarusan | 274,00 | 131,70 |
| Jumlah / <i>Total</i> | | |
| | 2017 | 11 406,00 |
| | 2016 | 10 567,00 |
| | 2015 | 12 253,00 |
| | 2014 | 14 100,00 |
| | 2013 | 14 080,00 |

Sumber/Source: Dinas Tanaman Pangan, Hortikultura dan Perkebunan Kabupaten Pesisir Selatan/Crops, Horticulture, and Plantation Agency of Pesisir Selatan

AGRICULTURE

Tabel 5.4.3 Luas Tanaman dan Jumlah Produksi Tanaman Kelapa Menurut Kecamatan di Kabupaten Pesisir Selatan, 2017
Table *Planted Area and Production of Smallholder Coconut Plantation by Sub-District in Pesisir Selatan Regency, 2017*

| Kecamatan <i>Sub-District</i> | Luas Tanaman <i>Planted Area</i> (Ha) | Produksi <i>Production</i> (Ton) | |
|----------------------------------|---|--|----------|
| (1) | (2) | (3) | |
| 1 Silaut | 103,00 | 214,00 | |
| 2 Lunang | 31,00 | - | |
| 3 Basa Ampek Balai Tapan | 15,00 | 25,50 | |
| 4 Ranah Ampek Hulu Tapan | 52,00 | 47,60 | |
| 5 Pancung Soal | 70,00 | 90,20 | |
| 6 Airpura | 373,00 | 252,90 | |
| 7 Linggo Sari Baganti | 565,00 | 1 183,20 | |
| 8 Ranah Pesisir | 492,00 | 316,50 | |
| 9 Lengayang | 598,00 | 996,50 | |
| 10 Sutera | 885,00 | 344,60 | |
| 11 Batang kapas | 525,00 | 202,40 | |
| 12 IV Jurai | 96,00 | 41,70 | |
| 13 Bayang | 275,00 | 70,40 | |
| 14 IV Nagari Bayang Utara | 31,00 | 35,50 | |
| 15 Koto XI Tarusan | 463,00 | 382,00 | |
| Jumlah / <i>Total</i> | | | |
| | 2017 | 4 574,00 | 4 203,00 |
| | 2016 | 4 399,00 | 3 861,00 |
| | 2015 | 4 460,00 | 3 861,00 |
| | 2014 | 4 800,00 | 3 861,00 |
| | 2013 | 4 842,00 | 5 254,48 |

Sumber/*Source*: Dinas Tanaman Pangan, Hortikultura dan Perkebunan Kabupaten Pesisir Selatan/*Crops, Horticulture, and Plantation Agency of Pesisir Selatan*

Tabel 5.4.4 Luas Tanaman dan Jumlah Produksi Tanaman Kelapa Sawit Menurut Kecamatan di Kabupaten Pesisir Selatan, 2017
Table *Planted Area and Production of Smallholder Palm Plantation by Sub-District in Pesisir Selatan Regency, 2017*

| | Kecamatan <i>Sub-District</i> | Luas Tanaman <i>Planted Area</i> (Ha) | Produksi <i>Production</i> (Ton) |
|----|----------------------------------|---|--|
| | (1) | (2) | (3) |
| 1 | Silaut | 7 410,00 | 61 331,60 |
| 2 | Lunang | 6 122,00 | 29 860,60 |
| 3 | Basa Ampek Balai Tapan | 1 379,00 | 4 914,20 |
| 4 | Ranah Ampek Hulu Tapan | 4 587,00 | 9 754,10 |
| 5 | Pancung Soal | 3 480,00 | 17 764,40 |
| 6 | Airpura | 5 595,00 | 29 804,50 |
| 7 | Linggo Sari Baganti | 2 722,00 | 10 935,20 |
| 8 | Ranah Pesisir | 1 978,00 | 5 868,50 |
| 9 | Lengayang | 3 725,00 | 19 435,00 |
| 10 | Sutera | 1 118,00 | 5 115,40 |
| 11 | Batang kapas | 23,00 | 153,30 |
| 12 | IV Jurai | 51,00 | 95,10 |
| 13 | Bayang | 22,00 | 116,20 |
| 14 | IV Nagari Bayang Utara | - | - |
| 15 | Koto XI Tarusan | 74,00 | 268,30 |
| | Jumlah / Total | | |
| | 2017 | 38 286,00 | 195 416,40 |
| | 2016 | 36 717,00 | 137 802,00 |
| | 2015 | 33 374,00 | 126 222,00 |
| | 2014 | 31 641,00 | 66 873,00 |
| | 2013 | 30 176,00 | 59 817,48 |

Sumber/Source: Dinas Tanaman Pangan, Hortikultura dan Perkebunan Kabupaten Pesisir Selatan/Crops, Horticulture, and Plantation Agency of Pesisir Selatan

AGRICULTURE

Tabel 5.4.5 Luas Tanaman dan Jumlah Produksi Tanaman Kulit Manis Menurut Kecamatan di Kabupaten Pesisir Selatan, 2017
Table *Planted Area and Production of Smallholder Cinnamons Plantation by Sub-District in Pesisir Selatan Regency, 2017*

| | Kecamatan <i>Sub-District</i> | Luas Tanaman <i>Planted Area</i> (Ha) | Produksi <i>Production</i> (Ton) |
|----|----------------------------------|---|--|
| | (1) | (2) | (3) |
| 1 | Silaut | 30,00 | - |
| 2 | Lunang | - | - |
| 3 | Basa Ampek Balai Tapan | 7,00 | - |
| 4 | Ranah Ampek Hulu Tapan | 128,00 | 34,60 |
| 5 | Pancung Soal | 8,00 | 34,60 |
| 6 | Airpura | 8,00 | 34,60 |
| 7 | Linggo Sari Baganti | 58,00 | 47,60 |
| 8 | Ranah Pesisir | - | - |
| 9 | Lengayang | 159,00 | 213,70 |
| 10 | Sutera | 11,00 | 13,50 |
| 11 | Batang kapas | 20,00 | 61,10 |
| 12 | IV Jurai | 250,00 | 394,90 |
| 13 | Bayang | 282,00 | 262,10 |
| 14 | IV Nagari Bayang Utara | 122,00 | 37,50 |
| 15 | Koto XI Tarusan | - | - |
| | <i>Jumlah / Total</i> | | |
| | 2017 | 1 083,00 | 1 134,20 |
| | 2016 | 1 134,00 | 1 092,00 |
| | 2015 | 1 138,00 | 1 102,00 |
| | 2014 | 1 244,00 | 1 434,60 |
| | 2013 | 1 452,00 | 1 839,68 |

Sumber/Source: Dinas Tanaman Pangan, Hortikultura dan Perkebunan Kabupaten Pesisir Selatan/Crops, Horticulture, and Plantation Agency of Pesisir Selatan

Tabel 5.4.6 Luas Tanaman dan Jumlah Produksi Tanaman Cengkeh Menurut Kecamatan di Kabupaten Pesisir Selatan, 2017
Table *Planted Area and Production of Smallholder Clove Plantation by Sub-District in Pesisir Selatan Regency, 2017*

| | Kecamatan <i>Sub-District</i> | Luas Tanaman <i>Planted Area</i> (Ha) | Produksi <i>Production</i> (Ton) |
|----|----------------------------------|---|--|
| | (1) | (2) | (3) |
| 1 | Silaut | - | - |
| 2 | Lunang | - | - |
| 3 | Basa Ampek Balai Tapan | 8,00 | 6,50 |
| 4 | Ranah Ampek Hulu Tapan | 2,00 | - |
| 5 | Pancung Soal | - | - |
| 6 | Airpura | 4,00 | 4,40 |
| 7 | Linggo Sari Baganti | 85,00 | 156,20 |
| 8 | Ranah Pesisir | - | - |
| 9 | Lengayang | 1,00 | - |
| 10 | Sutera | 108,00 | 2,90 |
| 11 | Batang kapas | 312,00 | 147,00 |
| 12 | IV Jurai | 83,00 | 6,20 |
| 13 | Bayang | 142,00 | 57,40 |
| 14 | IV Nagari Bayang Utara | 30,00 | 17,70 |
| 15 | Koto XI Tarusan | 32,00 | 1,10 |
| | Jumlah / Total | | |
| | | 2017 | 807,00 |
| | | 2016 | 735,00 |
| | | 2015 | 716,00 |
| | | 2014 | 708,00 |
| | | 2013 | 677,00 |

Sumber/Source: Dinas Tanaman Pangan, Hortikultura dan Perkebunan Kabupaten Pesisir Selatan/Crops, Horticulture, and Plantation Agency of Pesisir Selatan

AGRICULTURE

Tabel 5.4.7 Luas Tanaman dan Jumlah Produksi Tanaman Kopi Menurut Kecamatan di Kabupaten Pesisir Selatan, 2017
Table **Planted Area and Production of Smallholder Coffe Plantation by Sub-District in Pesisir Selatan Regency, 2017**

| | Kecamatan <i>Sub-District</i> | Luas Tanaman <i>Planted Area</i> (Ha) | Produksi <i>Production</i> (Ton) |
|----|----------------------------------|---|--|
| | (1) | (2) | (3) |
| 1 | Silaut | 96,00 | - |
| 2 | Lunang | - | - |
| 3 | Basa Ampek Balai Tapan | 9,00 | - |
| 4 | Ranah Ampek Hulu Tapan | 253,00 | 260,00 |
| 5 | Pancung Soal | 20,00 | 31,50 |
| 6 | Airpura | 39,00 | 73,80 |
| 7 | Linggo Sari Baganti | 98,00 | 174,30 |
| 8 | Ranah Pesisir | - | - |
| 9 | Lengayang | 430,00 | 383,80 |
| 10 | Sutera | 29,00 | 26,00 |
| 11 | Batang kapas | 2,00 | - |
| 12 | IV Jurai | 166,00 | 198,10 |
| 13 | Bayang | 29,00 | 25,00 |
| 14 | IV Nagari Bayang Utara | 6,00 | 1,00 |
| 15 | Koto XI Tarusan | - | - |
| | Jumlah / Total | | |
| | 2017 | 1 177,00 | 1 173,50 |
| | 2016 | 1 156,00 | 816,00 |
| | 2015 | 1 156,00 | 816,00 |
| | 2014 | 1 156,00 | 695,25 |
| | 2013 | 1 248,00 | 1 335,39 |

Sumber/Source: Dinas Tanaman Pangan, Hortikultura dan Perkebunan Kabupaten Pesisir Selatan/Crops, Horticulture, and Plantation Agency of Pesisir Selatan

Tabel 5.4.8 Luas Tanaman dan Jumlah Produksi Tanaman Pala Menurut Kecamatan di Kabupaten Pesisir Selatan, 2017
Planted Area and Production of Smallholder Nutmeg Plantation by Sub-District in Pesisir Selatan Regency, 2017

| | Kecamatan <i>Sub-District</i> | Luas Tanaman <i>Planted Area</i> (Ha) | Produksi <i>Production</i> (Ton) |
|----|----------------------------------|---|--|
| | (1) | (2) | (3) |
| 1 | Silaut | - | - |
| 2 | Lunang | 5,00 | - |
| 3 | Basa Ampek Balai Tapan | 1,00 | - |
| 4 | Ranah Ampek Hulu Tapan | 1,00 | - |
| 5 | Pancung Soal | 8,00 | - |
| 6 | Airpura | 10,00 | - |
| 7 | Linggo Sari Baganti | 107,00 | 43,50 |
| 8 | Ranah Pesisir | 84,00 | 33,20 |
| 9 | Lengayang | 171,00 | 44,10 |
| 10 | Sutera | 103,00 | 36,10 |
| 11 | Batang kapas | 72,00 | 31,30 |
| 12 | IV Jurai | 159,00 | 22,90 |
| 13 | Bayang | 320,00 | 71,70 |
| 14 | IV Nagari Bayang Utara | 57,00 | 22,50 |
| 15 | Koto XI Tarusan | 100,00 | 9,60 |
| | Jumlah / Total | | |
| | 2017 | 1 198,00 | 314,90 |
| | 2016 | 1 092,00 | 182,00 |
| | 2015 | 1 056,00 | 171,00 |
| | 2014 | 959,00 | 271,28 |
| | 2013 | 890,00 | 222,11 |

Sumber/Source: Dinas Tanaman Pangan, Hortikultura dan Perkebunan Kabupaten Pesisir Selatan/Crops, Horticulture, and Plantation Agency of Pesisir Selatan

AGRICULTURE

Tabel 5.4.9 Luas Tanaman dan Jumlah Produksi Tanaman Gambir Menurut Kecamatan di Kabupaten Pesisir Selatan, 2017
Table *Planted Area and Production of Smallholder Gambir Plantation by Sub-District in Pesisir Selatan Regency, 2017*

| Kecamatan <i>Sub-District</i> | Luas Tanaman <i>Planted Area</i> (Ha) | Produksi <i>Production</i> (Ton) |
|----------------------------------|---|--|
| (1) | (2) | (3) |
| 1 Silaut | - | - |
| 2 Lunang | - | - |
| 3 Basa Ampek Balai Tapan | 1,00 | - |
| 4 Ranah Ampek Hulu Tapan | 79,00 | - |
| 5 Pancung Soal | 36,00 | 31,00 |
| 6 Airpura | 3,00 | 1,70 |
| 7 Linggo Sari Baganti | 74,00 | 44,80 |
| 8 Ranah Pesisir | 36,00 | 15,00 |
| 9 Lengayang | 181,00 | 117,00 |
| 10 Sutera | 3 763,00 | 1 183,50 |
| 11 Batang kapas | 1 121,00 | 1 002,00 |
| 12 IV Jurai | 32,00 | 3,50 |
| 13 Bayang | 72,00 | 4,60 |
| 14 IV Nagari Bayang Utara | - | - |
| 15 Koto XI Tarusan | 3 250,00 | 1 980,00 |
| Jumlah / <i>Total</i> | | |
| | 2017 | 8 648,00 |
| | 2016 | 14 303,00 |
| | 2015 | 14 314,00 |
| | 2014 | 15 277,00 |
| | 2013 | 15 277,00 |

Sumber/*Source*: Dinas Tanaman Pangan, Hortikultura dan Perkebunan Kabupaten Pesisir Selatan/*Crops, Horticulture, and Plantation Agency of Pesisir Selatan*

Tabel 5.4.10 Luas Tanaman dan Jumlah Produksi Tanaman Coklat Menurut Kecamatan di Kabupaten Pesisir Selatan, 2017
Table *Planted Area and Production of Smallholder Cocoa Plantation by Sub-District in Pesisir Selatan Regency, 2017*

| | Kecamatan <i>Sub-District</i> | Luas Tanaman <i>Planted Area</i> (Ha) | Produksi <i>Production</i> (Ton) |
|----|----------------------------------|---|--|
| | (1) | (2) | (3) |
| 1 | Silaut | 33,00 | - |
| 2 | Lunang | 9,00 | 16,00 |
| 3 | Basa Ampek Balai Tapan | 1,00 | 1,80 |
| 4 | Ranah Ampek Hulu Tapan | 28,00 | 10,70 |
| 5 | Pancung Soal | 109,00 | 161,60 |
| 6 | Airpura | 30,00 | 60,00 |
| 7 | Linggo Sari Baganti | 134,00 | 156,30 |
| 8 | Ranah Pesisir | 28,00 | 37,30 |
| 9 | Lengayang | 134,00 | 213,10 |
| 10 | Sutera | 98,00 | 41,00 |
| 11 | Batang kapas | 90,00 | 32,30 |
| 12 | IV Jurai | 421,00 | 72,70 |
| 13 | Bayang | 217,00 | 31,70 |
| 14 | IV Nagari Bayang Utara | 120,00 | 50,80 |
| 15 | Koto XI Tarusan | 896,00 | 180,00 |
| | Jumlah / Total | | |
| | | 2017 | 2 348,00 |
| | | 2016 | 1 133,00 |
| | | 2015 | 1 419,00 |
| | | 2014 | 2 033,00 |
| | | 2013 | 2 543,65 |

Sumber/Source: Dinas Tanaman Pangan, Hortikultura dan Perkebunan Kabupaten Pesisir Selatan/*Crops, Horticulture, and Plantation Agency of Pesisir Selatan*

AGRICULTURE

Tabel 5.4.11 Luas Tanaman dan Jumlah Produksi Tanaman Pinang Menurut Kecamatan di Kabupaten Pesisir Selatan, 2017
Table **Planted Area and Production of Smallholder Area Nut Plantation by Sub-District in Pesisir Selatan Regency, 2017**

| | Kecamatan <i>Sub-District</i> | Luas Tanaman <i>Planted Area</i> (Ha) | Produksi <i>Production</i> (Ton) |
|----|----------------------------------|---|--|
| | (1) | (2) | (3) |
| 1 | Silaut | 53,00 | 37,30 |
| 2 | Lunang | 43,00 | 20,30 |
| 3 | Basa Ampek Balai Tapan | 97,00 | 24,30 |
| 4 | Ranah Ampek Hulu Tapan | 211,00 | - |
| 5 | Pancung Soal | 27,00 | 5,00 |
| 6 | Airpura | 80,00 | 36,10 |
| 7 | Linggo Sari Baganti | 41,00 | 36,50 |
| 8 | Ranah Pesisir | 32,00 | 12,80 |
| 9 | Lengayang | 91,00 | 55,20 |
| 10 | Sutera | 37,00 | 18,00 |
| 11 | Batang kapas | 22,00 | 7,20 |
| 12 | IV Jurai | 54,00 | 19,10 |
| 13 | Bayang | 64,00 | 27,80 |
| 14 | IV Nagari Bayang Utara | 23,00 | 4,30 |
| 15 | Koto XI Tarusan | 284,00 | 28,90 |
| | Jumlah / Total | | |
| | | 2017 | 1 159,00 |
| | | 2016 | 1 179,00 |
| | | 2015 | 1 186,00 |
| | | 2014 | 1 148,00 |
| | | 2013 | 1 121,00 |
| | | | 332,80 |
| | | | 239,00 |
| | | | 542,90 |
| | | | 551,70 |
| | | | 946,91 |

Sumber/Source: Dinas Tanaman Pangan, Hortikultura dan Perkebunan Kabupaten Pesisir Selatan/Crops, Horticulture, and Plantation Agency of Pesisir Selatan

Tabel 5.4.12 Luas Tanaman dan Jumlah Produksi Tanaman Nilam Menurut Kecamatan di Kabupaten Pesisir Selatan, 2017
Table *Planted Area and Production of Smallholder Aromatic Oil Plantation by Sub-District in Pesisir Selatan Regency, 2017*

| | Kecamatan <i>Sub-District</i> | Luas Tanaman <i>Planted Area</i> (Ha) | Produksi <i>Production</i> (Ton) |
|----|----------------------------------|---|--|
| | (1) | (2) | (3) |
| 1 | Silaut | - | - |
| 2 | Lunang | - | - |
| 3 | Basa Ampek Balai Tapan | - | - |
| 4 | Ranah Ampek Hulu Tapan | - | - |
| 5 | Pancung Soal | - | - |
| 6 | Airpura | - | - |
| 7 | Linggo Sari Baganti | - | - |
| 8 | Ranah Pesisir | - | - |
| 9 | Lengayang | - | - |
| 10 | Sutera | - | - |
| 11 | Batang kapas | - | - |
| 12 | IV Jurai | - | - |
| 13 | Bayang | - | - |
| 14 | IV Nagari Bayang Utara | - | - |
| 15 | Koto XI Tarusan | - | - |
| | Jumlah / Total | | |
| | 2017 | - | - |
| | 2016 | - | - |
| | 2015 | - | - |
| | 2014 | 25,00 | 85,00 |
| | 2013 | 25,00 | 40,00 |

Sumber/Source: Dinas Tanaman Pangan, Hortikultura dan Perkebunan Kabupaten Pesisir Selatan/*Crops, Horticulture, and Plantation Agency of Pesisir Selatan*

AGRICULTURE

Tabel 5.4.13 Luas Tanaman dan Jumlah Produksi Tanaman Gardamunggu Menurut Kecamatan di Kabupaten Pesisir Selatan, 2017
Planted Area and Production of Smallholder Gardamunggu Oil Plantation by Sub-District in Pesisir Selatan Regency, 2017

| | Kecamatan <i>Sub-District</i> | Luas Tanaman <i>Planted Area</i> (Ha) | Produksi <i>Production</i> (Ton) |
|----|----------------------------------|---|--|
| | (1) | (2) | (3) |
| 1 | Silaut | - | - |
| 2 | Lunang | - | - |
| 3 | Basa Ampek Balai Tapan | - | - |
| 4 | Ranah Ampek Hulu Tapan | 54,00 | - |
| 5 | Pancung Soal | - | - |
| 6 | Airpura | 129,00 | 48,38 |
| 7 | Linggo Sari Baganti | 24,00 | 12,00 |
| 8 | Ranah Pesisir | - | - |
| 9 | Lengayang | - | - |
| 10 | Sutera | - | - |
| 11 | Batang kapas | 2,00 | 0,75 |
| 12 | IV Jurai | 41,00 | 9,50 |
| 13 | Bayang | 36,00 | 13,50 |
| 14 | IV Nagari Bayang Utara | 3,00 | 1,50 |
| 15 | Koto XI Tarusan | - | - |
| | Jumlah / Total | | |
| | 2016 | 289,00 | 85,63 |
| | 2016 | 285,00 | 24,30 |
| | 2015 | 280,00 | 26,30 |
| | 2014 | 278,00 | 158,25 |
| | 2013 | 275,00 | 38,16 |

Sumber/Source: Dinas Tanaman Pangan, Hortikultura dan Perkebunan Kabupaten Pesisir Selatan/Crops, Horticulture, and Plantation Agency of Pesisir Selatan

5.5 KEHUTANAN/FORESTRY

Tabel 5.5.1 Luas Kawasan Hutan Menurut Kecamatan di Kabupaten Pesisir Selatan (Ha), 2017
Forest Area by Sub-District in Pesisir Selatan Regency (Ha), 2017

| Kecamatan <i>Sub-District</i> | Hutan Lindung <i>Protection Forest</i> | Suaka Alam dan Pelestarian Alam <i>Sanctuary Reserve and Nature Conservation Area</i> | Hutan Produksi <i>Production Forest</i> | | |
|----------------------------------|--|--|--|---------------------------|---|
| | | | Terbatas <i>Limited</i> | Tetap <i>Permanent</i> | Dapat Dikonversi <i>Convertible</i> |
| (1) | (2) | (3) | (4) | (5) | (6) |
| 1 Silaut | 4 625,19 | 1 815,23 | 2 222,40 | 968,76 | 576,55 |
| 2 Lunang | - | 9 803,14 | 9 002,00 | 256,73 | 1 819,89 |
| 3 Basa Ampek Balai Tapan | - | 4 116,66 | 918,80 | - | 5 550,00 |
| 4 Ranah Ampek Hulu Tapan | - | 9 559,15 | 2 030,72 | - | 6 565,24 |
| 5 Pancung Soal | 3 447,39 | 16 370,16 | 5 483,15 | - | 78,90 |
| 6 Airpura | 447,18 | 21 092,05 | 10 069,05 | - | 23,07 |
| 7 Linggo Sari Baganti | - | 34 633,59 | 5 697,56 | - | 1 514,73 |
| 8 Ranah Pesisir | - | 38 375,54 | 6 516,67 | - | 1 945,13 |
| 9 Lengayang | - | 44 813,19 | 4 320,25 | - | - |
| 10 Sutera | - | 32 388,15 | - | - | - |
| 11 Batang kapas | - | 12 112,97 | - | - | - |
| 12 IV Jurai | - | 23 619,96 | - | - | - |
| 13 Bayang | 163,49 | 102,75 | - | - | - |
| 14 IV Nagari Bayang Utara | - | 12 994,13 | - | - | - |
| 15 Koto XI Tarusan | 14 691,22 | 13 905,61 | - | - | - |
| Jumlah / Total | 23 374,47 | 275 702,28 | 46 260,60 | 1 225,49 | 18 073,51 |

Sumber/Source: UPT Kesatuan Pengelolaan Hutan Produksi Pesisir Selatan, Dinas Kehutanan Provinsi Sumatera Barat/ *Forestry Service of Sumatera Barat Province*

AGRICULTURE

Tabel 5.5.2 Produksi Kayu Hutan Menurut Jenis Produksi dan Kecamatan di Kabupaten Pesisir Selatan (m³), 2017
Table *Timber Production by Type of Product and Sub-District in Pesisir Selatan Regency (m³), 2017*

| Tahun Year | Kayu Bulat Logs | Kayu Gergajian Sawn Timber | Kayu Lapis Plywood |
|---------------------------|--------------------|----------------------------------|-----------------------|
| (1) | (2) | (3) | (4) |
| 1 Silaut | 361,29 | - | - |
| 2 Lunang | 957,15 | - | - |
| 3 Basa Ampek Balai Tapan | 1 266,83 | - | - |
| 4 Ranah Ampek Hulu Tapan | 183,52 | - | - |
| 5 Pancung Soal | - | 8 000,00 | - |
| 6 Airpura | - | - | - |
| 7 Linggo Sari Baganti | - | 4,82 | - |
| 8 Ranah Pesisir | - | - | - |
| 9 Lengayang | - | 30 818,50 | - |
| 10 Sutera | - | 171 031,00 | - |
| 11 Batang kapas | - | 110 452,50 | - |
| 12 IV Jurai | - | - | - |
| 13 Bayang | - | - | - |
| 14 IV Nagari Bayang Utara | 41,46 | - | - |
| 15 Koto XI Tarusan | - | - | - |
| Jumlah / Total | 2 810,25 | 320 306,82 | - |

Sumber/Source: UPT Kesatuan Pengelolaan Hutan Produksi Pesisir Selatan, Dinas Kehutanan Provinsi Sumatera Barat/ Forestry Service of Sumatera Barat Province

5.6 PERIKANAN/*FISHERIES*

Tabel 5.6.1 Jumlah Pengusaha Perikanan Laut Menurut Kecamatan di Kabupaten Pesisir Selatan, 2017
Number of Marine Fisheries Entrepreneurs by Sub-District in Pesisir Selatan Regency, 2017

| | Kecamatan <i>Sub-District</i> | Usaha Perorangan <i>Personal Business</i> | Usaha Bersama <i>Joint Business</i> | Jumlah <i>Total</i> | |
|----|----------------------------------|---|---|------------------------|-------|
| | (1) | (2) | (3) | (4) | |
| 1 | Silaut | 21 | - | 21 | |
| 2 | Lunang | 6 | - | 6 | |
| 3 | Basa Ampek Balai Tapan | 44 | - | 44 | |
| 4 | Ranah Ampek Hulu Tapan | - | - | - | |
| 5 | Pancung Soal | 163 | - | 163 | |
| 6 | Airpura | 24 | - | 24 | |
| 7 | Linggo Sari Baganti | 273 | - | 273 | |
| 8 | Ranah Pesisir | 201 | - | 201 | |
| 9 | Lengayang | 243 | - | 243 | |
| 10 | Sutera | 189 | - | 189 | |
| 11 | Batang kapas | 148 | - | 148 | |
| 12 | IV Jurai | 151 | - | 151 | |
| 13 | Bayang | 139 | - | 139 | |
| 14 | IV Nagari Bayang Utara | 37 | - | 37 | |
| 15 | Koto XI Tarusan | 227 | - | 227 | |
| | Jumlah / <i>Total</i> | 2017 | 1 866 | 0 | 1 866 |
| | | 2016 | 1 866 | 0 | 1 866 |
| | | 2015 | 1 817 | 472 | 2 289 |
| | | 2014 | 1 817 | 465 | 2 282 |
| | | 2013 | 1 817 | 460 | 2 277 |

Sumber/Source: Dinas Perikanan/ *Fishery Agency of Pesisir Selatan*

AGRICULTURE

Tabel 5.6.2 Luas Area dan Produksi Perikanan Darat Menurut Kecamatan di Kabupaten Pesisir Selatan, 2017
Table Area and Production of Inland Fisheries by Sub-District in Pesisir Selatan Regency, 2017

| | Kecamatan <i>Sub-District</i> | Perairan Umum <i>Open Water</i> | | |
|----|----------------------------------|---|-----------------------------|--|
| | | Jumlah Rumah Tangga yang mengusahakan | Luas <i>Area</i> (Ha) | Produksi <i>Production</i> (Ton) |
| | (1) | (2) | (3) | (4) |
| 1 | Silaut | 16 | 253,00 | 21,67 |
| 2 | Lunang | - | 0,00 | 0,00 |
| 3 | Basa Ampek Balai Tapan | 31 | 342,00 | 24,52 |
| 4 | Ranah Ampek Hulu Tapan | - | 0,00 | 0,00 |
| 5 | Pancung Soal | 32 | 257,00 | 23,30 |
| 6 | Airpura | - | 0,00 | 0,00 |
| 7 | Linggo Sari Baganti | 25 | 465,00 | 31,22 |
| 8 | Ranah Pesisir | 23 | 974,00 | 16,10 |
| 9 | Lengayang | 31 | 1 124,00 | 27,50 |
| 10 | Sutera | 25 | 1 265,00 | 28,60 |
| 11 | Batang kapas | 27 | 342,00 | 25,07 |
| 12 | IV Jurai | 24 | 475,00 | 16,20 |
| 13 | Bayang | 24 | 679,00 | 27,25 |
| 14 | IV Nagari Bayang Utara | 19 | 189,00 | 41,32 |
| 15 | Koto XI Tarusan | 27 | 395,00 | 51,60 |
| | Jumlah / Total | | | |
| | 2017 | 304 | 6 760,00 | 334,35 |
| | 2016 | 304 | 6 760,00 | 337,49 |
| | 2015 | 304 | 6 760,00 | 334,40 |
| | 2014 | 304 | 6 760,00 | 347,30 |
| | 2013 | 304 | 4 371,00 | 328,08 |

Sumber/Source: Dinas Perikanan/ Fishery Agency of Pesisir Selatan

Lanjutan Tabel/*Continued Tabel* 5.6.2

| Kecamatan <i>Sub-District</i> | Budidaya <i>Cultivation</i> | | | |
|----------------------------------|--|-----------------------------|--|-----------|
| | Jumlah Rumah Tangga yang mengusahaka | Luas <i>Area</i> (Ha) | Produksi <i>Production</i> (Ton) | |
| (1) | (5) | (6) | (7) | |
| 1 Silaut | 148 | 19,40 | 255,40 | |
| 2 Lunang | 277 | 22,70 | 386,65 | |
| 3 Basa Ampek Balai Tapan | 213 | 28,50 | 270,80 | |
| 4 Ranah Ampek Hulu Tapan | 172 | 35,60 | 328,12 | |
| 5 Pancung Soal | 293 | 83,02 | 352,90 | |
| 6 Airpura | 245 | 201,75 | 375,30 | |
| 7 Linggo Sari Baganti | 317 | 95,10 | 597,35 | |
| 8 Ranah Pesisir | 265 | 105,40 | 639,45 | |
| 9 Lengayang | 327 | 173,15 | 1 112,50 | |
| 10 Sutera | 253 | 161,75 | 1 378,65 | |
| 11 Batang kapas | 378 | 155,25 | 1 145,55 | |
| 12 IV Jurai | 382 | 145,03 | 1 332,90 | |
| 13 Bayang | 286 | 110,50 | 1 088,54 | |
| 14 IV Nagari Bayang Utara | 183 | 141,25 | 995,56 | |
| 15 Koto XI Tarusan | 283 | 285,99 | 2 454,56 | |
| Jumlah / <i>Total</i> | 2017 | 4 022 | 1 764,39 | 12 714,23 |
| | 2016 | 4 022 | 1 764,39 | 12 210,00 |
| | 2015 | 4 020 | 1 762,39 | 10 327,41 |
| | 2014 | 4 000 | 1 696,32 | 11 852,00 |
| | 2013 | 3 655 | 1 648,59 | 8 518,61 |

Sumber/Source: Dinas Perikanan/ *Fishery Agency of Pesisir Selatan*

AGRICULTURE

Tabel 5.6.3 Jumlah Nelayan Perikanan Laut Menurut Kecamatan di Kabupaten Pesisir Selatan, 2017
Number of Sea Fisherman by Sub-District in Pesisir Selatan Regency, 2017

| | Kecamatan <i>Sub-District</i> | Nelayan Penuh/ <i>Full Time Fisherman</i> | Nelayan Sambilan/ <i>Part Time Fisherman</i> | Jumlah <i>Total</i> |
|----|----------------------------------|---|--|------------------------|
| | (1) | (2) | (3) | (4) |
| 1 | Silaut | 20 | 82 | 102 |
| 2 | Lunang | - | - | - |
| 3 | Basa Ampek Balai Tapan | - | - | - |
| 4 | Ranah Ampek Hulu Tapan | - | - | - |
| 5 | Pancung Soal | - | - | - |
| 6 | Airpura | 735 | 97 | 832 |
| 7 | Linggo Sari Baganti | 2 562 | 756 | 3 318 |
| 8 | Ranah Pesisir | 1 013 | 148 | 1 161 |
| 9 | Lengayang | 2 521 | 689 | 3 210 |
| 10 | Sutera | 2 450 | 856 | 3 306 |
| 11 | Batang kapas | 1 085 | 125 | 1 210 |
| 12 | IV Jurai | 697 | 320 | 1 017 |
| 13 | Bayang | 1 060 | 150 | 1 210 |
| 14 | IV Nagari Bayang Utara | - | - | - |
| 15 | Koto XI Tarusan | 2 343 | 1 139 | 3 482 |
| | Jumlah / Total | | | |
| | 2017 | 14 486 | 4 362 | 18 848 |
| | 2016 | 14 091 | 4 846 | 18 937 |
| | 2015 | 14 486 | 4 362 | 18 848 |
| | 2014 | 13 966 | 4 968 | 18 934 |
| | 2013 | 12 840 | 5 149 | 17 989 |

Sumber/Source: Dinas Perikanan/ Fishery Agency of Pesisir Selatan

Tabel 5.6.4 Jumlah Perahu Penangkap Ikan Laut Menurut Kategori dan Kecamatan di Kabupaten Pesisir Selatan, 2017
Number of Marine Fishing Boat by Category and Sub-District in Pesisir Selatan Regency, 2017

| | Kecamatan <i>Sub-District</i> | Perahu Tanpa Motor/ <i>Non Powered Boat</i> | Perahu Motor Tempel/ <i>Outboard Motor Boat</i> | Kapal Motor/ <i>Motor Boat</i> | Jumlah <i>Total</i> | |
|----|----------------------------------|--|--|--|------------------------|-------|
| | (1) | (2) | (3) | (4) | (5) | |
| 1 | Silaut | 18 | 19 | - | 37 | |
| 2 | Lunang | - | - | - | - | |
| 3 | Basa Ampek Balai Tapan | - | - | - | - | |
| 4 | Ranah Ampek Hulu Tapan | - | - | - | - | |
| 5 | Pancung Soal | - | 2 | - | 2 | |
| 6 | Airpura | 7 | 122 | - | 129 | |
| 7 | Linggo Sari Baganti | 16 | 242 | 153 | 411 | |
| 8 | Ranah Pesisir | 5 | 209 | 1 | 215 | |
| 9 | Lengayang | 13 | 253 | 150 | 416 | |
| 10 | Sutera | 95 | 337 | 130 | 562 | |
| 11 | Batang kapas | 55 | 220 | 26 | 301 | |
| 12 | IV Jurai | 20 | 242 | 10 | 272 | |
| 13 | Bayang | 6 | 216 | 7 | 229 | |
| 14 | IV Nagari Bayang Utara | - | - | - | - | |
| 15 | Koto XI Tarusan | 18 | 420 | 86 | 524 | |
| | Jumlah / <i>Total</i> | | | | | |
| | | 2017 | 253 | 2 282 | 563 | 3 098 |
| | | 2016 | 109 | 2 255 | 562 | 2 926 |
| | | 2015 | 121 | 1 968 | 551 | 2 640 |
| | | 2014 | 156 | 2 240 | 548 | 2 944 |
| | | 2013 | 221 | 1 854 | 536 | 2 611 |

Sumber/Source: Dinas Perikanan/ *Fishery Agency of Pesisir Selatan*

AGRICULTURE

Tabel 5.6.5 Jumlah Alat Penangkapan Ikan Laut Menurut Jenis Alat Tangkap dan Kecamatan di Kabupaten Pesisir Selatan, 2017
Number of Sea Fishing Tool by Type and Sub-District in Pesisir Selatan Regency, 2017

| | Kecamatan Sub-District | Pukat Kantong/ <i>Seine Net</i> | | | Jumlah <i>Total</i> | |
|----|---------------------------|---------------------------------|--------------------------------|---|------------------------|-----|
| | | Payang/ <i>Boat Seines</i> | Dogol/ <i>Danish Seines</i> | Pukat Pantai/ <i>Beach Seines</i> | | |
| | (1) | (2) | (3) | (4) | (5) | |
| 1 | Silaut | - | - | - | - | |
| 2 | Lunang | - | - | - | - | |
| 3 | Basa Ampek Balai Tapan | - | - | - | - | |
| 4 | Ranah Ampek Hulu Tapan | - | - | - | - | |
| 5 | Pancung Soal | - | - | - | - | |
| 6 | Airpura | 17 | - | 7 | 24 | |
| 7 | Linggo Sari Baganti | 68 | - | - | 68 | |
| 8 | Ranah Pesisir | 19 | - | 10 | 29 | |
| 9 | Lengayang | 57 | - | 30 | 87 | |
| 10 | Sutera | 92 | - | 95 | 187 | |
| 11 | Batang kapas | 3 | - | 55 | 58 | |
| 12 | IV Jurai | 2 | - | 35 | 37 | |
| 13 | Bayang | 16 | - | 26 | 42 | |
| 14 | IV Nagari Bayang Utara | - | - | - | - | |
| 15 | Koto XI Tarusan | 27 | - | 37 | 64 | |
| | Jumlah / <i>Total</i> | 2017 | 301 | - | 295 | 596 |
| | | 2016 | 301 | - | 281 | 582 |
| | | 2015 | 301 | - | 295 | 596 |
| | | 2014 | 292 | - | 266 | 558 |
| | | 2013 | 280 | - | 266 | 558 |

Sumber/Source: Dinas Perikanan/ *Fishery Agency of Pesisir Selatan*

Lanjutan Tabel/*Continued Tabel* 5.6.5

| Kecamatan <i>Sub-District</i> | Jaring Insang/ <i>Gillnets</i> | | | Jumlah <i>Total</i> | |
|----------------------------------|---|---|----------------|------------------------|-------|
| | Jrg Insang Hanyut/ <i>Driftnets</i> | Jrg Insang Tetap/ <i>Set Gillnets</i> | Trammel Net | | |
| (1) | (2) | (3) | (4) | (5) | |
| 1 Silaut | 5 | 15 | - | 20 | |
| 2 Lunang | - | - | - | - | |
| 3 Basa Ampek Balai Tapan | - | - | - | - | |
| 4 Ranah Ampek Hulu Tapan | - | - | - | - | |
| 5 Pancung Soal | - | 2 | - | 2 | |
| 6 Airpura | 72 | 15 | 16 | 103 | |
| 7 Linggo Sari Baganti | - | - | 95 | 95 | |
| 8 Ranah Pesisir | 248 | 24 | 45 | 317 | |
| 9 Lengayang | 123 | 20 | 59 | 202 | |
| 10 Sutura | 97 | 107 | 56 | 260 | |
| 11 Batang kapas | 115 | 92 | - | 207 | |
| 12 IV Jurai | - | 104 | - | 104 | |
| 13 Bayang | - | 47 | 30 | 77 | |
| 14 IV Nagari Bayang Utara | - | - | - | - | |
| 15 Koto XI Tarusan | 68 | 77 | 75 | 220 | |
| Jumlah / <i>Total</i> | 2017 | 728 | 503 | 376 | 1 607 |
| | 2016 | 779 | 566 | 296 | 1 641 |
| | 2015 | 728 | 457 | 376 | 1 561 |
| | 2014 | 767 | 348 | 286 | 1 401 |
| | 2013 | 531 | 291 | 281 | 1 083 |

Sumber/Source: Dinas Perikanan/ *Fishery Agency of Pesisir Selatan*

AGRICULTURE

Lanjutan Tabel/*Continued Tabel 5.6.5*

| Kecamatan <i>Sub-District</i> | P a n c i n g/ <i>Hooks and Lines</i> | | | Jumlah <i>Total</i> | |
|----------------------------------|--|--|--|------------------------|-------|
| | Rawai Tetap/ <i>Long Lines</i> | Pancing Tonda/ <i>Trolling Lines</i> | Pancing Lain/ <i>Other Lines</i> | | |
| (1) | (2) | (3) | (4) | (5) | |
| 1 Silaut | - | - | 30 | 30 | |
| 2 Lunang | - | - | - | - | |
| 3 Basa Ampek Balai Tapan | - | - | - | - | |
| 4 Ranah Ampek Hulu Tapan | - | - | - | - | |
| 5 Pancung Soal | - | - | - | - | |
| 6 Airpura | - | - | 35 | 35 | |
| 7 Linggo Sari Baganti | - | 66 | 79 | 145 | |
| 8 Ranah Pesisir | - | - | 50 | 50 | |
| 9 Lengayang | - | 101 | 144 | 245 | |
| 10 Sutera | 12 | 20 | 112 | 144 | |
| 11 Batang kapas | - | - | 138 | 138 | |
| 12 IV Jurai | 4 | 10 | 35 | 49 | |
| 13 Bayang | 39 | 20 | 89 | 148 | |
| 14 IV Nagari Bayang Utara | - | - | - | - | |
| 15 Koto XI Tarusan | - | - | 235 | 235 | |
| Jumlah / <i>Total</i> | 2017 | 55 | 217 | 947 | 1 219 |
| | 2016 | 63 | 273 | 957 | 1 293 |
| | 2015 | 55 | 217 | 947 | 1 219 |
| | 2014 | 33 | 254 | 856 | 1 143 |
| | 2013 | 33 | 246 | 778 | 1 057 |

Sumber/Source: Dinas Perikanan/ *Fishery Agency of Pesisir Selatan*

Lanjutan Tabel/*Continued Tabel* 5.6.5

| Kecamatan <i>Sub-District</i> | P a n c i n g | | Lampara Dasar | Jumlah <i>Total</i> | |
|----------------------------------|---|----------------|------------------|------------------------|-----|
| | Bagan Perahu/ <i>Boat Lift Nets</i> | Bagan Mesin | | | |
| (1) | (2) | (3) | (4) | (5) | |
| 1 Silaut | - | - | - | - | |
| 2 Lunang | - | - | - | - | |
| 3 Basa Ampek Balai Tapan | - | - | - | - | |
| 4 Ranah Ampek Hulu Tapan | - | - | - | - | |
| 5 Pancung Soal | - | - | - | - | |
| 6 Airpura | - | - | - | - | |
| 7 Linggo Sari Baganti | - | 38 | 115 | 153 | |
| 8 Ranah Pesisir | - | - | - | - | |
| 9 Lengayang | - | - | - | - | |
| 10 Sutera | - | 70 | - | 70 | |
| 11 Batang kapas | - | 39 | - | 39 | |
| 12 IV Jurai | 6 | - | - | 6 | |
| 13 Bayang | - | - | - | - | |
| 14 IV Nagari Bayang Utara | - | - | - | - | |
| 15 Koto XI Tarusan | 56 | 65 | - | 121 | |
| Jumlah / <i>Total</i> | 2017 | 62 | 212 | 115 | 389 |
| | 2016 | 62 | 215 | 150 | 427 |
| | 2015 | 62 | 212 | 150 | 424 |
| | 2014 | 65 | 202 | 86 | 353 |
| | 2013 | 68 | 195 | 86 | 349 |

Sumber/Source: Dinas Perikanan/ *Fishery Agency of Pesisir Selatan*

Tabel 5.6.6 Jumlah Produksi dan Nilai Ikan Laut Segar Menurut Kecamatan di Kabupaten Pesisir Selatan, 2017
Table Production and Value of Fresh Marine Fish by Sub-District in Pesisir Selatan Regency, 2017

| | Kecamatan <i>Sub-District</i> | Produksi <i>Production</i> (Ton) | Nilai <i>Value</i> (Juta / <i>Billion</i>) |
|----|----------------------------------|--|---|
| | (1) | (2) | (3) |
| 1 | Silaut | 28,76 | 690,24 |
| 2 | Lunang | - | - |
| 3 | Basa Ampek Balai Tapan | - | - |
| 4 | Ranah Ampek Hulu Tapan | - | - |
| 5 | Pancung Soal | - | - |
| 6 | Airpura | 2 176,75 | 52 242,00 |
| 7 | Linggo Sari Baganti | 6 385,64 | 153 255,36 |
| 8 | Ranah Pesisir | 2 325,86 | 55 820,64 |
| 9 | Lengayang | 5 557,53 | 133 380,72 |
| 10 | Sutera | 7 478,78 | 179 490,72 |
| 11 | Batang kapas | 2 308,83 | 55 411,92 |
| 12 | IV Jurai | 1 335,80 | 32 059,20 |
| 13 | Bayang | 1 265,90 | 30 381,60 |
| 14 | IV Nagari Bayang Utara | - | - |
| 15 | Koto XI Tarusan | 7 870,90 | 188 901,60 |
| | Jumlah / Total | | |
| | 2017 | 36 734,75 | 881 634,00 |
| | 2016 | 34 439,09 | 826 538,16 |
| | 2015 | 36 385,44 | 855 818,04 |
| | 2014 | 37 208,06 | 892 993,44 |
| | 2013 | 35 179,36 | 787 945,70 |

Sumber/Source: Dinas Perikanan/ *Fishery Agency of Pesisir Selatan*

Tabel 5.6.7 Jumlah Luas dan Produksi Ikan Kolam Menurut Kecamatan di Kabupaten Pesisir Selatan, 2017
Table *Production and Value of Pond Fish by Sub-District in Pesisir Selatan Regency, 2017*

| | Kecamatan <i>Sub-District</i> | Luas <i>Area</i> (Ha) | Produksi <i>Production</i> (Ton) |
|----|----------------------------------|-----------------------------|--|
| | (1) | (2) | (3) |
| 1 | Silaut | 10,66 | 195,35 |
| 2 | Lunang | 18,45 | 259,18 |
| 3 | Basa Ampek Balai Tapan | 17,02 | 375,45 |
| 4 | Ranah Ampek Hulu Tapan | 21,95 | 307,34 |
| 5 | Pancung Soal | 32,40 | 469,57 |
| 6 | Airpura | 17,95 | 385,90 |
| 7 | Linggo Sari Baganti | 47,93 | 470,40 |
| 8 | Ranah Pesisir | 57,39 | 649,23 |
| 9 | Lengayang | 97,95 | 871,52 |
| 10 | Sutera | 33,83 | 425,55 |
| 11 | Batang kapas | 65,72 | 597,67 |
| 12 | IV Jurai | 65,32 | 689,24 |
| 13 | Bayang | 83,63 | 637,76 |
| 14 | IV Nagari Bayang Utara | 72,36 | 569,30 |
| 15 | Koto XI Tarusan | 106,05 | 752,25 |
| | Jumlah / Total | | |
| | 2017 | 748,61 | 7 655,71 |
| | 2016 | 748,61 | 7 543,35 |
| | 2015 | 746,61 | 7 512,27 |
| | 2014 | 741,10 | 7 673,64 |
| | 2013 | 741,09 | 7 403,58 |

Sumber/Source: Dinas Perikanan/ Fishery Agency of Pesisir Selatan

INDUSTRI, PERTAMBANGAN, ENERGI DAN KONSTRUKSI

Industry, Mining, Energy, and Construction

BAB
CHAPTER

6

Jumlah air bersih yang disalurkan di Kabupaten Pesisir Selatan, 2017

Number of Distributed Clean Water
in Pesisir Selatan Regency, 2017



3.718.071 m³

Jumlah listrik yang disalurkan Electricity Production



170.784.475 Kwh

Jumlah listrik yang terjual Electricity Sold

170.784.475 Kwh



PENJELASAN TEKNIS

TECHNICAL NOTES

1. Klasifikasi industri yang digunakan dalam survei ini berdasar kepada Klasifikasi Baku Lapangan Usaha Indonesia (KBLI). KBLI adalah klasifikasi lapangan usaha yang berdasar kepada *International Standard Industrial Classification of All Economic Activities* (ISIC) revisi 4 yang telah disesuaikan dengan kondisi Indonesia.
 2. **Industri manufaktur** adalah suatu kegiatan ekonomi yang melakukan kegiatan mengubah suatu barang dasar secara mekanis, kimia, atau dengan tangan sehingga menjadi barang jadi/setengah jadi, dan atau barang yang kurang nilainya menjadi barang yang lebih tinggi nilainya, dan sifatnya lebih dekat kepada pemakai akhir. Termasuk dalam kegiatan ini adalah jasa industri dan pekerjaan perakitan.
 3. **Jasa industri** adalah kegiatan industri yang melayani keperluan pihak lain. Pada kegiatan ini bahan baku disediakan oleh pihak lain sedangkan pihak pengolah hanya melakukan pengolahannya dengan mendapat imbalan sebagai balas jasa (upah maklon).
 4. **Perusahaan atau usaha industri** adalah suatu unit (kesatuan) usaha yang melakukan kegiatan ekonomi,
1. *The industrial classification adopted in this survey refers to the Klasifikasi Baku Lapangan Usaha Indonesia (KBLI). KBLI is classification of economic activities based on the International Standard Industrial Classification of All Economic Activities (ISIC rev 4) that has been modified according to the local condition in Indonesia.*
 2. **Manufacturing industry** is defined as an economic activity processing basic goods mechanically, chemicals or manually into final or intermediate goods. It is also defined as processing of lower value goods into higher value goods as final or intermediate products. The activities also include services for manufacturing and assembling.
 3. **Services for manufacturing** is defined as a manufacturing activity which serving other manufacturing establishments. In this case, raw materials are supplied by others while the workers are paid as a compensation for processing raw materials.
 4. **A manufacturing establishment** is defined as a production unit

INDUSTRY, MINING, ENERGY AND CONSTRUCTION

bertujuan menghasilkan barang atau jasa, terletak pada suatu bangunan atau lokasi tertentu, dan mempunyai catatan administrasi tersendiri mengenai produksi dan struktur biaya serta ada seorang atau lebih yang bertanggung jawab atas usaha tersebut.

5. Industri manufaktur dikelompokkan ke dalam 4 golongan berdasarkan banyaknya pekerja, yaitu: industri besar (100 orang pekerja atau lebih), industri sedang/menengah (20–99 orang pekerja), industri kecil (5–19 orang pekerja), dan industri mikro (1–4 orang pekerja).
6. Pelanggan adalah individu atau kelompok, baik rumah tangga, perusahaan atau institusi non profit yang membeli air bersih dari perusahaan air bersih.
7. Air disalurkan adalah volume air bersih dari perusahaan air bersih

engaged in economic activity, producing goods or services, located in a building or in a certain location, keeping a business record concerning the production and cost structure, and having a person or more that are responsible to those activities.

5. *Manufacturing industries are categorized into four groups, based on the number of employees: large scale manufacturing (100 employees or more), medium scale manufacturing (20–99 employees), small scale manufacturing (5–19 employees), and micro industry (1–4 employees).*
6. *Customers are individuals or groups, whether household, company or non-profit institutions that buy water supply from water supply establishment.*
7. *Distributed water is the volume of water supply from water supply establishment.*

INDUSTRI, PERTAMBANGAN, ENERGI, DAN KONSTRUKSI

ULASAN

DESCRIPTION

Secara keseluruhan, pada sektor industri kecil terjadi peningkatan jumlah unit usaha, jumlah tenaga kerja serta nilai produksi yang dihasilkan.

Jumlah industri kecil di Kabupaten Pesisir Selatan dari tahun ke tahun mengalami peningkatan. Tahun 2017, jumlah industri mengalami peningkatan sebesar 6,47 persen dari 1.901 unit pada tahun 2016 menjadi 2.024 unit pada tahun 2017. Jumlah ini terdiri dari 587 unit industri formal dan 1.437 industri non-formal. Dari jenis industri, industri kimia dan bahan bangunan adalah industri yang memiliki unit terbanyak, yaitu mencapai 867 unit atau sebesar 42 persen dari keseluruhan industri di Kabupaten Pesisir Selatan

Industri kecil di Kabupaten Pesisir Selatan mampu menyerap tenaga kerja sebanyak 8.021 orang. Industri non-formal masih mendominasi penyerapan tenaga kerja, yaitu sebanyak 5.134 orang atau 64 persen dari keseluruhan tenaga kerja. Selain dari sisi jumlah, industri kimia dan bahan bangunan juga menyerap tenaga kerja terbanyak dibandingkan industri lainnya, yaitu sebanyak 3.797 orang atau 47 persen dari seluruh tenaga kerja.

In sector of small-scale industry, there were increases at its number of activities units, man power and value of investment.

Number of small industries in Pesisir Selatan Regency increased constantly. In 2017, number of industries has reached 2,024 units, increased about 6.47 percent from 1,901 unit in 2016. This number contains 587 units of formal industries and 1,437 non-formal industries. Based on kind of industry, the most dominant industry were chemical and building material industries, recorded 867 units or about 42 percent among all industries in Pesisir Selatan Regency.

Small industries in Pesisir Selatan has used 8,021 labor-force. Non-formal industries were the most dominant in labor-force usage, reached 5,134 workers or about 64 percent among all industries. Not only in the number of industrial unit, chemical and building material industries also used the most number of labor-force, recorded 3,797 workers or about 47 percent.

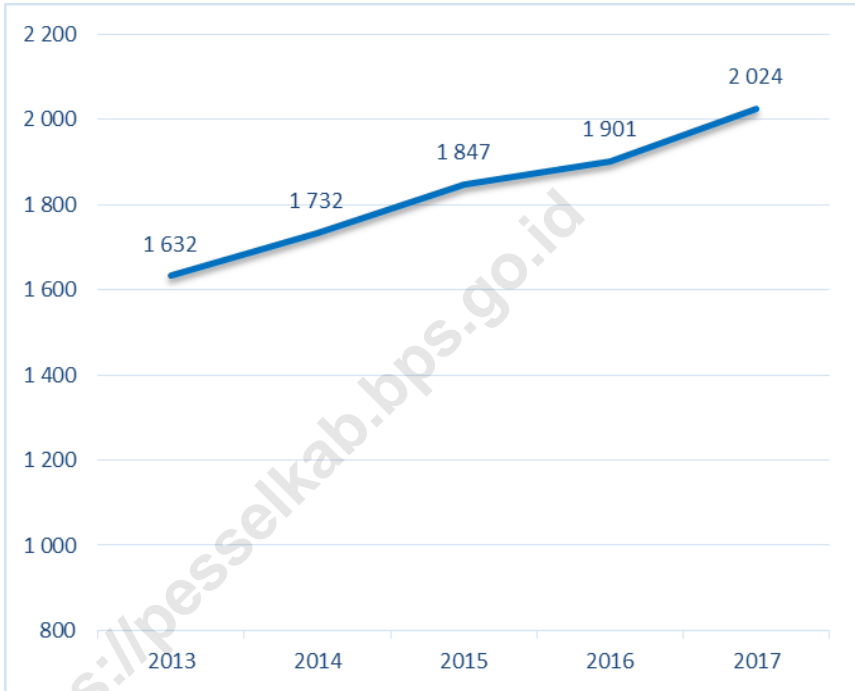
INDUSTRY, MINING, ENERGY AND CONSTRUCTION

Jumlah pelanggan PDAM Painan pada Tahun 2017 naik 78 persen dari tahun sebelumnya. Kenaikan jumlah pelanggan berdampak pada pemakaian air yang juga naik sebanyak 71 persen.

Water supply consumer in 2017 increased by 78 percent . This result increased water usage by 71 percent

<https://pessselkab.bps.go.id>

Gambar 6 Perkembangan Industri Kecil di Kabupaten Pesisir Selatan, 2013-2017
Picture *Small Industries Growth in Pesisir Selatan Regency, 2013-2017*



6.1 INDUSTRI/INDUSTRY

Tabel 6.1.1 Jumlah Usaha Industri Kecil Menurut Jenis Industri di Kabupaten Pesisir Selatan, 2017
Number of Small Industries by Type in Pesisir Selatan Regency, 2017

| | Jenis Industri/ Type of Industry | Formal/ Formal (Unit) | Non Formal Informal (Unit) | Jumlah Total (Unit) |
|---|---|-----------------------------|----------------------------------|---------------------------|
| | (1) | (2) | (3) | (4) |
| 1 | Industri Pangan/ <i>Food Industry</i> | 143 | 616 | 759 |
| 2 | Hasil Sandang dan Kulit/ <i>Clothing and Leather</i> | 49 | 136 | 185 |
| 3 | Industri Kimia dan Bahan Bangunan/ <i>Chemical and Building Material</i> | 319 | 548 | 867 |
| 4 | Logam Mesin Elektronika | 31 | 28 | 59 |
| 5 | Logam Kerajinan/ <i>Metal Craft</i> | 45 | 109 | 154 |
| | Jumlah/ Total | | | |
| | 2017 | 587 | 1 437 | 2 024 |
| | 2016 | 532 | 1 369 | 1 901 |
| | 2015 | 615 | 1 232 | 1 847 |
| | 2014 | 605 | 1 127 | 1 732 |
| | 2013 | 578 | 1 054 | 1 632 |

Sumber/Source: Dinas Koperasi, UMKM, Perdagangan Dan Perindustrian Kabupaten Pesisir Selatan/Cooperatives, SMME, Trade and Industry Agency of Pesisir Selatan Regency

INDUSTRY, MINING, ENERGY AND CONSTRUCTION

Tabel 6.1.2 Jumlah Tenaga Kerja Industri Kecil Menurut Jenis Industri di Kabupaten Pesisir Selatan, 2017
Number of Labors in Small Industry by Type in Pesisir Selatan Regency, 2017

| | Jenis Industri/ <i>Kind of Industries</i> | Formal/ <i>Formal</i> (Orang) | Non Formal <i>Informal</i> (Orang) | Jumlah <i>Total</i> (Orang) |
|---|---|-------------------------------------|--|-----------------------------------|
| | (1) | (2) | (3) | (4) |
| 1 | Industri Pangan/ <i>Food Industry</i> | 641 | 1 826 | 2 467 |
| 2 | Hasil Sandang dan Kulit/ <i>Clothing and Leather</i> | 376 | 657 | 1 033 |
| 3 | Industri Kimia dan Bahan Bangunan/ <i>Chemical and Building Material</i> | 1 504 | 2 293 | 3 797 |
| 4 | Logam Mesin Elektronika | 206 | 70 | 276 |
| 5 | Logam Kerajinan/ <i>Metal Craft</i> | 160 | 288 | 448 |
| | Jumlah/ <i>Total</i> | | | |
| | 2017 | 2 887 | 5 134 | 8 021 |
| | 2016 | 2 620 | 4 908 | 7 528 |
| | 2015 | 2 698 | 4 852 | 7 550 |
| | 2014 | 2 549 | 4 213 | 6 762 |
| | 2013 | 2 430 | 3 934 | 6 364 |

Sumber/Source: Dinas Koperasi, UMKM, Perdagangan Dan Perindustrian Kabupaten Pesisir Selatan/Cooperatives, SMME, Trade and Industry Agency of Pesisir Selatan Regency

INDUSTRI, PERTAMBANGAN, ENERGI, DAN KONSTRUKSI

Tabel 6.1.3 Nilai Produksi Industri Kecil Menurut Jenis Industri di Kabupaten Pesisir Selatan, 2017
Production Value of Small Industries by Type in Pesisir Selatan Regency, 2017

| Jenis Industri/ <i>Kind of Industries</i> | Formal/ <i>Formal</i> (Rp.000) | Non Formal <i>Informal</i> (Rp.000) | Jumlah <i>Total</i> (Rp.000) |
|--|--------------------------------------|---|------------------------------------|
| (1) | (2) | (3) | (4) |
| 1 Industri Pangan/ <i>Food Industry</i> | 15 083 105,00 | 75 461 137,00 | 90 544 242,00 |
| 2 Hasil Sandang dan Kulit/ <i>Clothing and Leather</i> | 9 958 957,00 | 25 877 802,00 | 35 836 759,00 |
| 3 Industri Kimia dan Bahan Bangunan/ <i>Chemical and Building Material</i> | 87 956 021,00 | 51 316 071,00 | 139 272 092,00 |
| 4 Logam Mesin Elektronika | 18 406 900,00 | 26 497 781,00 | 44 904 681,00 |
| 5 Logam Kerajinan/ <i>Metal Craft</i> | 9 530 034,00 | 21 199 871,00 | 30 729 905,00 |
| | 2017 | 140 935 017,00 | 200 352 662,00 |
| | 2016 | 139 996 433,00 | 197 266 314,00 |
| Jumlah/ <i>Total</i> | 2015 | 139 795 788,00 | 194 499 995,00 |
| | 2014 | 138 139 193,00 | 191 543 097,00 |
| | 2013 | 138 070 393,00 | 184 203 483,00 |

Sumber/Source: Dinas Koperasi, UMKM, Perdagangan Dan Perindustrian Kabupaten Pesisir Selatan/Cooperatives, SMME, Trade and Industry Agency of Pesisir Selatan Regency

INDUSTRY, MINING, ENERGY AND CONSTRUCTION

6.2 ENERGI/ENERGY

Tabel 6.2.1 Pusat Daya Listrik, Beban Puncak dan Produksi Tenaga Listrik di Kabupaten Pesisir Selatan, 2017
Electrical Power Centre, Peak Load and Electrical Power Product in Pesisir Selatan Regency, 2017

| Lokasi Pembangkit / Location | Jmlh Unit Number of Unit (Unit) | Kapasitas Terpasang Installed Capacity (Kw) | Kemampuan Max Ability Capacity (Kw) | Beban Puncak Peak Capacity (Kw) | Produksi Production (Kwh) | |
|------------------------------|---------------------------------|---|-------------------------------------|---------------------------------|---------------------------|-------------|
| (1) | (2) | (3) | (4) | (5) | (6) | |
| 1 Painan | - | - | - | - | - | |
| 2 Salido Kecil | 3 | 750 | 750 | 700 | 2 352 060 | |
| 3 Air Haji | - | - | - | - | - | |
| 4 Surantih | - | - | - | - | - | |
| 5 Batang Kapas | - | - | - | - | - | |
| 6 Kambang | - | - | - | - | - | |
| 7 Balai Selasa | - | - | - | - | - | |
| 8 Inderapura | - | - | - | - | - | |
| 9 Tapan | - | - | - | - | - | |
| 10 Lunang | - | - | - | - | - | |
| 11 Dari System P | - | - | - | - | 132 788 687 | |
| | 2017 | 3 | 750 | 750 | 700 | 135 140 747 |
| | 2016 | 3 | 950 | 800 | 16 816 | 87 351 854 |
| Jumlah / Total | 2015 | 26 | 22 994 | 14 050 | 16 443 | 180 166 560 |
| | 2014 | 14 | 21 000 | 11 636 | 13 489 | 66 818 458 |
| | 2013 | 17 | 21 780 | 14 425 | 25 451 | 66 160 601 |

Sumber/Source: PLN Ranting Painan dan Balai Selasa/State Electricity Company of Painan and Balai Selasa

INDUSTRI, PERTAMBANGAN, ENERGI, DAN KONSTRUKSI

Tabel 6.2.2 **Produksi Tenaga Listrik yang Dikonsumsi dan Yang Terjual di Kabupaten Pesisir Selatan, 2017**
The Production of Electrical Power Consumed and Sold in Pesisir Selatan Regency, 2017

| Tahun / Year | Tenaga yang Disalurkan <i>Power of Consumption</i> | Tenaga yang Terjual <i>Power of Sales</i> |
|-----------------|--|--|
| (1) | (2) | (3) |
| 2017 | 170 784 475 | 170 784 475 |
| 2016 | 82 001 205 | 63 003 436 |
| 2015 | 153 703 796 | 118 951 685 |
| 2014 | 66 695 650 | 52 415 431 |
| 2013 | 60 850 745 | 50 095 921 |

Sumber/Source: PLN Ranting Painan dan Balai Selasa/*State Electricity Company of Painan and Balai Selasa*

INDUSTRY, MINING, ENERGY AND CONSTRUCTION

Tabel 6.2.3 Stasiun Distribusi dan Jaringan Transmisi/ Distribusidi Kabupaten Pesisir Selatan, 2017
Table Distribution/ Transmission Station and Network in Pesisir Selatan Regency, 2017

| | Kecamatan / Sub-District | Distribusi Travo Travo Distribution (Buah/Unit) | T. Menengah Saluran Udara Mid Voltage Overhead (Line srote) | Teg. Tinggi Saluran Udara High Voltage Overhead (Line srote) | Teg. Rendah Saluran Udara Low Voltage Overhead (Line srote) | |
|----|-----------------------------|---|--|---|--|-------|
| | (1) | (2) | (3) | (4) | (5) | |
| 1 | Lunang Silaut | 80 | 98 | - | 89 | |
| 2 | Basa Iv Balai | 53 | 80 | - | 67 | |
| 3 | Pancung Soal | 87 | 85 | - | 96 | |
| 4 | Linggo Sari Baganti | 109 | 108 | - | 129 | |
| 5 | Ranah Pesisir | 71 | 88 | - | 95 | |
| 6 | Lengayang | 119 | 128 | - | 161 | |
| 7 | Sutera | 70 | 476 | - | 578 | |
| 8 | Batang Kapas | 54 | - | - | - | |
| 9 | Iv Jurai | 80 | - | - | - | |
| 10 | Bayang | 41 | - | - | - | |
| 11 | Iv Nag. Bayu | 19 | - | - | - | |
| 12 | Koto Xi Tarusan | 48 | - | - | - | |
| | Jumlah / Total | 2017 | 831 | 1 063 | - | 1 215 |
| | | 2016 | 740 | 565 | - | 2 082 |
| | | 2015 | 645 | 936 | - | 674 |
| | | 2014 | 609 | 787 | - | 654 |
| | | 2013 | 522 | 779 | - | 606 |

Sumber/Source: PLN Ranting Painan dan Balai Selasa/State Electricity Company of Painan and Balai Selasa

INDUSTRI, PERTAMBANGAN, ENERGI, DAN KONSTRUKSI

Tabel 6.2.4 Jumlah Pelanggan Listrik Menurut Kelas Jenis Pemakaian dan Jumlah Daya di Kabupaten Pesisir Selatan, 2017
Number of Electricity Customers by Class Type of Usage and The Amount of Power in Pesisir Selatan Regency, 2017

| | Pelanggan/ Consumer | Kelas/ Class | Banyak Pelanggan/ Number of Consumer | Daya/ Power |
|----|------------------------|-----------------|---|----------------|
| | (1) | (2) | (3) | (4) |
| 1 | Badan-Badan SOS | S | 2 578 | 2 999 850 |
| 2 | RT Kecil | R-1 | 91 220 | 70 978 500 |
| 3 | RT Menengah | R-2 | 56 | 215 000 |
| 4 | RT Besar | R-3 | 13 | 153 000 |
| 5 | Usaha Kecil | B-1 | 4 315 | 5 264 000 |
| 6 | Usaha Sedang | B-2 | 302 | 4 223 000 |
| 7 | Usaha Besar | B-3 | - | - |
| 8 | Industri | I | 7 | 868 800 |
| 9 | Kantor Pemerintah | P | 446 | 1 960 650 |
| 10 | Penerangan | PJU | 148 | 511 450 |
| 11 | BTS | L | 3 | 16 500 |
| | Jumlah/ Total | | | |
| | | 2017 | 99 088 | 87 190 750 |
| | | 2016 | 55 178 | 80 827 900 |
| | | 2015 | 87 764 | 73 562 750 |
| | | 2014* | 41 635 | 35 009 050 |
| | | 2013 | 77 893 | 63 319 450 |

Ket: * Khusus Data PLN Ranting Painan

Sumber/Source: PLN Ranting Painan dan Balai Selasa/State Electricity Company of Painan and Balai Selasa

INDUSTRY, MINING, ENERGY AND CONSTRUCTION

Tabel 6.2.5 Jumlah Pelanggan Air Minum dan Nilai Menurut Jenis Langganan di Kabupaten Pesisir Selatan, 2017
Number of Water Consumer and Consumption Value by Type of Subscription in Pesisir Selatan Regency, 2017

| Jenis Langganan / Type of Subscription | Banyaknya Pelanggan/ Number of Consumer | Pemakaian / Consumption (M ³) | Nilai/ Value (Rp.000) | |
|--|--|---|-----------------------------|-----------|
| (1) | (2) | (3) | (4) | |
| 1 Sosial Umum (Kran dan WC Umum) | 23 | 15 742 | 13 468 | |
| 2 Sosial Khusus (Puskesmas, Rumah Ibadah, RSU) | 129 | 183 722 | 360 156 | |
| 3 Rumahtangga | 20 620 | 3 283 632 | 7 159 725 | |
| 4 Kantor/ Instansi Pemerintah | 185 | 104 597 | 474 300 | |
| 5 Niaga Kecil | 284 | 84 927 | 426 971 | |
| 6 Niaga Besar | 43 | 15 420 | 118 916 | |
| 7 Industri Besar | - | - | - | |
| 8 Industri Kecil | - | - | - | |
| 9 Pelabuhan laut, Sungai | - | - | - | |
| 10 Niaga Menengah | 6 | 1 455 | 8 192 | |
| 11 SNS | 71 | 28 576 | 112 691 | |
| | | | | |
| | 2017 | 21 361 | 3 718 071 | 8 674 419 |
| | 2016 | 11 975 | 2 163 936 | 4 304 668 |
| Jumlah / Total | 2015 | 15 563 | 2 646 561 | 5 416 039 |
| | 2014 | 11 975 | 2 163 936 | 4 304 668 |
| | 2013 | 9 716 | 1 818 682 | 3 473 883 |

Sumber/Source: PDAM Painan/Regional Water Supply Company of Painan Region

KOMODITI EXPOR DI KABUPATEN PESISIR SELATAN Export Commodity in Pesisir Selatan Regency

2017

T Rata-rata Harga
Komoditi
ERMAHAL

CENGKEH

Rp. 119.292/Kg

*The highest average price of
export commodity*

*The lowest average price of
export commodity*

T Rata-rata Harga
Komoditi
ERMURAH

**Rumput
LAMIT**

Rp. 6.879/Kg

PENJELASAN TEKNIS

TECHNICAL NOTES

- | | |
|--|---|
| <ol style="list-style-type: none"> 1. Sistem pencatatan Statistik Ekspor dan Impor adalah “General Trade” dengan wilayah pencatatan meliputi seluruh wilayah kepabeanaan Indonesia. 2. Pengesahan dokumen kepabeanaan ekspor dan impor dilakukan oleh Bea dan Cukai berdasarkan Persetujuan Muat/Bongkar Barang. 3. Data ekspor berasal dari dokumen kepabeanaan BC 3.0 atau yang disebut dokumen Pemberitahuan Ekspor Barang (PEB) yang diisi oleh eksportir. 4. Data impor berasal dari dokumen kepabeanaan BC 2.0 atau yang disebut dokumen Pemberitahuan Impor Barang (PIB), Pemberitahuan Impor Barang Khusus (PIBK), Pemberitahuan Pabean Free Trade Zone (PPFTZ) dan dokumen kepabeanaan BC 2.3 yang mencatat impor barang dari Luar Negeri ke Kawasan Berikat. 5. Barang-barang yang dikirim ke luar negeri untuk diolah dicatat sebagai ekspor, sedangkan hasil olahan yang dikembalikan ke Indonesia dicatat sebagai impor. | <ol style="list-style-type: none"> 1. <i>The recording of export and import statistics is based on General Trade System covering all Indonesian customs areas.</i> 2. <i>The legalization of customs export and import documents is conducted by the Customs and Excise Office.</i> 3. <i>The export data are compiled based on customs export documents BC 3.0 or known as Export Declarations (PEB), filled by exporters.</i> 4. <i>The import data are compiled based on customs import documents BC 2.0 or known as Import Declarations Form (PIB), Import Declarations Form for Special Commodity (PIBK), Customs Declaration Form for Free Trade Zone (PPFTZ), and customs import documents BC 2.3 which records import goods from foreign country to Bounded Zones Area.</i> 5. <i>Goods send abroad for processing purposes are recorded as export while its product sent to Indonesia are recorded as import.</i> |
|--|---|

TRADE

6. Barang-barang luar negeri yang diolah di dalam negeri dicatat sebagai barang impor meskipun barang olahan tersebut akan kembali ke luar negeri.
 7. Barang-barang yang tidak dicakup dalam pencatatan:
 - a. Pakaian dan barang-barang perhiasan penumpang.
 - b. Barang-barang bawaan penumpang dari/ke luar negeri untuk dipakai sendiri, kecuali lemari es, pesawat televisi, dan sebagainya.
 - c. Barang-barang untuk keperluan perwakilan kedutaan suatu negara.
 - d. Barang-barang ekspedisi dan ekshibisi atau pameran.
 - e. Barang-barang untuk militer yang diimpor langsung oleh angkatan bersenjata
 - f. Pembungkus/peti kemas untuk diisi kembali.
 - g. Uang dan surat-surat berharga.
 - h. Barang-barang contoh
 8. Sistem pengolahan dokumen impor/ekspor Indonesia adalah sistem "Carry Over" yaitu dokumen ditunggu selama satu bulan, setelah bulan berjalan, sedangkan dokumen-dokumen yang terlambat akan diolah pada bulan berikutnya. Dengan demikian dokumen bulan-bulan
6. *Foreign goods processed in Indonesia are still recorded as imports although the products will be sent to abroad.*
 7. *The following goods are not included in the statistics:*
 - a. *Clothings and passengers' jewelry.*
 - b. *Luggage of passengers for own use, except refrigerators, television sets, etc.*
 - c. *Goods imported/exported for the use of foreign representative countries/embassies.*
 - d. *Goods for expeditions, and shows or exhibitions.*
 - e. *Military goods directly imported by the Armed Forces.*
 - f. *Packings/containers to be refilled.*
 - g. *Bank notes and securities*
 - h. *Sample goods*
 8. *The carry-over system is used in processing Indonesian export and import documents. Documents are processed one month after the current month, while those received later will be processed for the succeeding month. This means previous documents received in the*

sebelumnya yang terlambat diterima dan masuk pada bulan berjalan, diperlakukan sebagai dokumen bulan pengolahan.

9. **Pelabuhan Muat** adalah pelabuhan darimana barang diangkut ke luar negeri atau diekspor
10. **Negara tujuan** adalah negara tujuan akhir yang diketahui untuk barang ekspor yang dikirim ke luar negeri
11. **Jenis komoditi** adalah barang ekspor yang dicatat sesuai kode *Harmonized System* (HS)

current month will be treated as processed documents.

9. **Port of loading** is port where the goods are transported out of the country or exported.
10. **Country of destination** is country that is known to export goods sent abroad.
11. **Type commodity** is exported goods recorded based on *Harmonized System* (HS) code.

ULASAN

Jumlah koperasi dan anggota koperasi di Kabupaten Pesisir Selatan selama tahun 2017 mengalami penurunan sebesar 17,42 persen yakni dari 333 unit menjadi 275 unit dan anggotanya yang sebelumnya berjumlah 19 ribu orang menjadi 16 ribu orang atau berkurang sebesar 16,95 persen.

Jumlah koperasi terbanyak berada di kecamatan IV Jurai yaitu sebanyak 57 unit. Kemudian diikuti dengan kecamatan Lengayang dengan 36 unit koperasi.

Jika dilihat dari jenisnya, jenis koperasi terbanyak di Kabupaten Pesisir Selatan adalah koperasi unit desa sebanyak 47 unit dengan jumlah anggota 1.059 orang. Tetapi, dari sisi anggotanya, Koperasi Pegawai Negeri mempunyai anggota terbanyak, yaitu sebanyak 7.091 anggota.

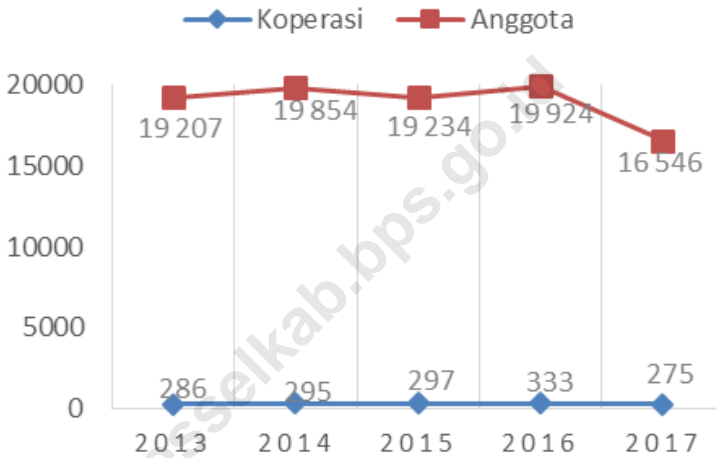
DESCRIPTION

During 2017, number of cooperation trend decreased 17.42 percent from 333 units to 275 units in Pesisir Selatan Regency and the member in the previous year recorded from 19 thousand people to 16 thousand people, or decreased about 16.95 percent.

The most cooperatives located in IV Jurai sub-district with 57 unit. This was followed by Lengayang sub-district with 36 cooperatives units.

Reviewed from it's kind, cooperation at most in Pesisir Selatan Regency is village unit cooperatives at numbered 47 units and 1,059 member. But, the member was still under Civil Servant Cooperative that having 7,091 members.

Gambar 7 Perkembangan Koperasi di Kabupaten Pesisir Selatan, 2013-2017
Picture **Cooperative Growth in Pesisir Selatan Regency, 2013-2017**



Tabel 7.1.1 Jumlah Koperasi dan Jumlah Anggota Menurut Jenis Koperasi di Kabupaten Pesisir Selatan, 2017
Number of Cooperatives and Member of Cooperatives by Type in Pesisir Selatan Regency, 2017

| Jenis Koperasi | Banyaknya/ Number of (Buah) | Anggota / Member (Orang) |
|-----------------------------------|-----------------------------------|--------------------------------|
| (1) | (2) | (3) |
| 1 Koperasi Unit Desa (KUD) | 47 | 1 059 |
| 2 KOPONTREN | 3 | 568 |
| 3 KOPINKRA | - | - |
| 4 Koperasi Pegawai Negeri (KPN) | 39 | 7 091 |
| 5 KOPKAR | 3 | 168 |
| 6 Kop. Angkatan Darat | 1 | 226 |
| 7 Kop. Kepolisian | 1 | 510 |
| 8 Koperasi Serba Usaha (KSU) | 46 | 1 999 |
| 9 KOPPAS | 6 | 362 |
| 10 Koperasi Simpan Pinjam | 15 | 589 |
| 11 Kop. Angkutan Darat | 1 | 31 |
| 12 Kop. Angkutan Laut | 1 | 34 |
| 13 Koperasi Wanita | 17 | 346 |
| 14 Koperasi Profesi | 2 | 582 |
| 15 Koperasi Veteran | - | - |
| 16 Koperasi PEPABRI | - | - |
| 17 Koperasi Pertambangan/PKL | 2 | 55 |
| 18 Koperasi Perkebunan | 3 | 331 |
| 19 Koperasi Tani | 34 | 919 |
| 20 Koperasi BMT | 7 | 195 |
| 21 Koperasi Masjid | - | - |
| 22 Koperasi Wredatama | 3 | 54 |
| 23 Koperasi Peternakan | 21 | 892 |
| 24 Koperasi Nelayan | 3 | 72 |
| 25 Koperasi Kehutanan | 19 | 439 |
| 26 Koperasi Lainnya | 1 | 24 |
| Jumlah / | 2017 | 16 546 |
| Total | 2016 | 19 924 |
| | 2015 | 19 234 |
| | 2014 | 19 854 |
| | 2013 | 19 207 |

Sumber/Source: Dinas Koperasi, UMKM, Perdagangan Dan Perindustrian Kabupaten Pesisir Selatan/Cooperatives, SMME, Trade and Industry Agency of Pesisir Selatan Regency

TRADE

Tabel 7.1.2 Jumlah KUD Menurut Kecamatan dan Status di Kabupaten Pesisir Selatan, 2017
Number of Village Unit Cooperatives by Sub-District and Status in Pesisir Selatan Regency, 2017

| | Kecamatan / Sub-District | Status Koperasi | | | | Jumlah/ Total |
|----------------|-----------------------------|-----------------|-----|--------|---------|------------------|
| | | KUD | KPR | KOPKAR | Lainnya | |
| | (1) | (2) | (3) | (4) | (5) | (6) |
| 1 | Silaut | 8 | - | - | 8 | 16 |
| 2 | Lunang | 3 | - | - | 10 | 13 |
| 3 | Basa Ampek Balai Tapan | 1 | - | - | 10 | 11 |
| 4 | Ranah Ampek Hulu Tapan | - | - | - | 2 | 2 |
| 5 | Pancung Soal | 3 | - | 1 | 13 | 17 |
| 6 | Airpura | 1 | - | - | 9 | 10 |
| 7 | Linggo Sari Baganti | 3 | - | - | 16 | 19 |
| 8 | Ranah Pesisir | 2 | - | - | 19 | 21 |
| 9 | Lengayang | 6 | - | - | 30 | 36 |
| 10 | Sutera | 3 | - | - | 11 | 14 |
| 11 | Batang kapas | 3 | - | - | 10 | 13 |
| 12 | IV Jurai | 3 | - | 2 | 52 | 57 |
| 13 | Bayang | 4 | - | - | 11 | 15 |
| 14 | IV Nagari Bayang Utara | 1 | - | - | 3 | 4 |
| 15 | Koto XI Tarusan | 6 | - | - | 21 | 27 |
| Jumlah / Total | 2017 | 47 | - | 3 | 225 | 275 |
| | 2016 | 46 | - | 8 | 279 | 333 |
| | 2015 | 46 | - | 8 | 243 | 297 |
| | 2014 | 46 | - | - | - | 295 |
| | 2013 | 46 | - | - | - | 286 |

Sumber/Source: Dinas Koperasi, UMKM, Perdagangan Dan Perindustrian Kabupaten Pesisir Selatan/Cooperatives, SMME, Trade and Industry Agency of Pesisir Selatan Regency

Tabel 7.1.3 Jumlah Simpanan, Cadangan Hutang, Volume Usaha dan Sisa Hasil Usaha (SHU) Koperasi (Rp.000), 2017
Number of Saving, Reserve, Debt, Business Volume, and Dividends of Village Unit Cooperatives (Rp.000), 2017

| | Kecamatan / Sub-District | Simpanan/ Saving | Cadangan/ Reserve | Hutang / Debt |
|----------------|-----------------------------|---------------------|----------------------|------------------|
| | (1) | (2) | (3) | (4) |
| 1 | Silaut | 542 664 | 251 877 | 2 893 326 |
| 2 | Lunang | 2 788 443 | 580 554 | 4 507 334 |
| 3 | Basa Ampek Balai Tapan | 942 880 | 486 600 | 2 077 237 |
| 4 | Ranah Ampek Hulu Tapan | 538 996 | 342 554 | 1 533 221 |
| 5 | Pancung Soal | 2 663 951 | 405 110 | 3 887 006 |
| 6 | Airpura | 623 009 | 171 899 | 1 880 665 |
| 7 | Linggo Sari Baganti | 1 103 882 | 233 556 | 3 346 701 |
| 8 | Ranah Pesisir | 2 667 997 | 879 554 | 3 268 963 |
| 9 | Lengayang | 4 301 806 | 823 110 | 7 322 881 |
| 10 | Sutera | 1 170 330 | 1 835 887 | 2 437 570 |
| 11 | Batang kapas | 462 900 | 363 880 | 186 476 |
| 12 | IV Jurai | 14 663 664 | 3 966 580 | 11 550 640 |
| 13 | Bayang | 1 302 277 | 394 223 | 2 045 840 |
| 14 | IV Nagari Bayang Utara | 152 775 | 211 900 | 995 000 |
| 15 | Koto XI Tarusan | 3 998 887 | 664 226 | 5 559 773 |
| Jumlah / Total | 2017 | 37 924 461 | 11 611 510 | 53 492 633 |
| | 2016 | 29 962 907 | 11 165 496 | 51 505 462 |
| | 2015 | 6 022 799 | 9 473 045 | 67 010 540 |
| | 2014 | 5 758 665 | 8 771 344 | 62 046 801 |
| | 2013 | 72 391 735 | 6 495 788 | 57 530 071 |

Sumber/Source: Dinas Koperasi, UMKM, Perdagangan Dan Perindustrian Kabupaten Pesisir Selatan/Cooperatives, SMME, Trade and Industry Agency of Pesisir Selatan Regency

TRADE**Lanjutan Tabel/Continued Tabel 7.1.3**

| Kecamatan / Sub-District | Volume Usaha/ Business Volume | SHU / Dividends | Dana-dana/ Funds |
|-----------------------------|-------------------------------------|--------------------|---------------------|
| (1) | (5) | (6) | (7) |
| 1 Silaut | 671 876 | 24 189 | 101 665 |
| 2 Lunang | 13 665 112 | 265 322 | 481 998 |
| 3 Basa Ampek Balai Tapan | 5 674 988 | 108 665 | 667 009 |
| 4 Ranah Ampek Hulu Tapan | 154 900 | 18 776 | 32 554 |
| 5 Pancung Soal | 15 523 778 | 834 887 | 691 007 |
| 6 Airpura | 11 204 664 | 158 867 | 19 544 |
| 7 Linggo Sari Baganti | 13 582 908 | 833 334 | 302 442 |
| 8 Ranah Pesisir | 17 674 311 | 764 799 | 297 332 |
| 9 Lengayang | 22 802 814 | 511 467 | 872 554 |
| 10 Sutera | 9 658 564 | 908 852 | 301 776 |
| 11 Batang kapas | 1 003 179 | 19 706 | 77 988 |
| 12 IV Jurai | 105 608 709 | 4 200 238 | 1 470 914 |
| 13 Bayang | 11 278 350 | 446 157 | 672 883 |
| 14 IV Nagari Bayang Utara | 1 072 445 | 13 305 | 145 362 |
| 15 Koto XI Tarusan | 12 875 087 | 259 530 | 96 455 |
| Jumlah / Total | | | |
| 2017 | 242 451 685 | 9 368 094 | 6 231 483 |
| 2016 | 266 293 670 | 9 439 641 | 5 994 991 |
| 2015 | 254 527 545 | 8 975 597 | 5 297 963 |
| 2014 | 230 023 943 | 8 956 561 | 4 816 335 |
| 2013 | 234 377 099 | 17 776 870 | 3 571 152 |

Sumber/Source: Dinas Koperasi, UMMK, Perdagangan Dan Perindustrian Kabupaten Pesisir Selatan/Cooperatives, SMME, Trade and Industry Agency of Pesisir Selatan Regency

Tabel 7.1.4 Harga Rata-Rata Komoditi Ekspor Menurut Bulan di Kabupaten Pesisir Selatan (Rp/Kg), 2017
Average Price of Export Commodity by Month in Pesisir Selatan Regency (Rp/Kg), 2017

| | Bulan/ Month | Komoditi / Commodities | | | | |
|----------------------|-----------------|------------------------|-----------------|-------------------|-----------------------------|-------------------|
| | | Karet/ Rubber | Kopi/ Coffee | Cengkeh/ Clove | Kulit Manis/ Cinnamon | Gambir/ Gambir |
| | (1) | (2) | (3) | (4) | (5) | (6) |
| 1 | Januari | 7 500 | 25 000 | 115 000 | 27 700 | 81 000 |
| 2 | Februari | 6 800 | 25 000 | 115 000 | 27 700 | 75 000 |
| 3 | Maret | 6 500 | 22 500 | 105 250 | 26 700 | 80 000 |
| 4 | April | 6 750 | 23 000 | 105 250 | 25 750 | 63 000 |
| 5 | Mei | 7 100 | 26 000 | 118 000 | 25 500 | 60 000 |
| 6 | Juni | 7 100 | 26 000 | 118 000 | 26 100 | 60 000 |
| 7 | Juli | 7 500 | 25 500 | 127 500 | 26 100 | 65 000 |
| 8 | Agustus | 7 500 | 24 750 | 127 500 | 25 750 | 65 000 |
| 9 | September | 7 900 | 21 000 | 137 500 | 25 750 | 62 000 |
| 10 | Oktober | 7 900 | 25 000 | 124 500 | 25 250 | 51 000 |
| 11 | November | 7 100 | 23 000 | 127 500 | 24 500 | 48 000 |
| 12 | Desember | 7 250 | 23 000 | 110 500 | 25 500 | 45 000 |
| Rata-rata Average | 2017 | 7 242 | 24 146 | 119 292 | 26 025 | 62 917 |
| | 2016 | 8 167 | 22 833 | 99 167 | 24 417 | 47 083 |
| | 2015 | 7 042 | 21 542 | 104 625 | 22 250 | 23 833 |
| | 2014 | 7 350 | 22 917 | 96 500 | 21 333 | 23 333 |
| | 2013 | 9 125 | 18 292 | 118 333 | 11 208 | 17 917 |

Sumber/Source: Dinas Koperasi, UMKM, Perdagangan Dan Perindustrian Kabupaten Pesisir Selatan/Cooperatives, SMME, Trade and Industry Agency of Pesisir Selatan Regency

TRADE**Lanjutan Tabel/Continued Tabel 7.1.4**

| Bulan/ Month | Komoditi / Commodities | | | | |
|----------------------|------------------------|--------------------------|-----------------|----------------------|--------|
| | Kopra/ Copra | Rumput Laut/ Algae | Pala/ Nutmeg | Pinang/ Areca Nut | |
| (1) | (7) | (8) | (9) | (10) | |
| 1 Januari | 7 000 | 6 800 | 65 000 | 15 000 | |
| 2 Februari | 7 000 | 7 050 | 61 500 | 15 000 | |
| 3 Maret | 7 000 | 7 050 | 61 500 | 16 000 | |
| 4 April | 7 500 | 6 900 | 61 500 | 16 000 | |
| 5 Mei | 7 500 | 6 800 | 61 500 | 17 500 | |
| 6 Juni | 7 500 | 6 800 | 61 500 | 17 250 | |
| 7 Juli | 7 500 | 6 750 | 53 000 | 18 000 | |
| 8 Agustus | 7 000 | 6 750 | 53 000 | 18 250 | |
| 9 September | 7 000 | 6 750 | 47 500 | 17 000 | |
| 10 Oktober | 7 500 | 6 900 | 47 500 | 15 500 | |
| 11 November | 7 000 | 6 900 | 45 000 | 15 500 | |
| 12 Desember | 7 000 | 7 100 | 45 000 | 18 000 | |
| Rata-rata Average | 2017 | 7 208 | 6 879 | 55 292 | 16 583 |
| | 2016 | 17 667 | 7 042 | 52 083 | 15 250 |
| | 2015 | 7 208 | 7 292 | 37 083 | 16 042 |
| | 2014 | 7 417 | 2 233 | 38 417 | 15 000 |
| | 2013 | 5 500 | 6 625 | 76 042 | 7 042 |

Sumber/Source: Dinas Koperasi, UMKM, Perdagangan Dan Perindustrian Kabupaten Pesisir Selatan/Cooperatives, SMME, Trade and Industry Agency of Pesisir Selatan Regency

Lanjutan Tabel/*Continued Tabel 7.1.4*

| Bulan/ Month | | | | | | |
|----------------------|--------------------------------------|---------------------------|-----------------|------------------------------------|-----------------|-------|
| | Gagang Cengkeh/ Stick Clove | Kapulaga / Kapulaga | Jahe/ Ginger | Bunga Pala/ Nutmeg Flower | Manau/ Stick | |
| (1) | (11) | (12) | (13) | (14) | (15) | |
| 1 Januari | 7 500 | 90 000 | 12 000 | 115 000 | - | |
| 2 Februari | 7 500 | 85 000 | 12 000 | 105 000 | - | |
| 3 Maret | 7 250 | 90 000 | 12 000 | 105 000 | - | |
| 4 April | 7 100 | 85 000 | 10 500 | 105 000 | - | |
| 5 Mei | 6 900 | 85 000 | 10 000 | 105 000 | - | |
| 6 Juni | 6 900 | 85 000 | 12 000 | 105 000 | - | |
| 7 Juli | 6 500 | 90 000 | 12 000 | 109 000 | - | |
| 8 Agustus | 6 500 | 90 000 | 12 000 | 109 000 | - | |
| 9 September | 7 100 | 80 000 | 10 500 | 100 000 | - | |
| 10 Oktober | 6 600 | 90 000 | 12 000 | 100 000 | - | |
| 11 November | 6 750 | 90 000 | 12 000 | 95 000 | - | |
| 12 Desember | 6 600 | 90 000 | 12 000 | 95 000 | - | |
| Rata-rata Average | 2017 | 6 933 | 87 500 | 11 583 | 104 000 | - |
| | 2016 | 5 333 | 87 500 | 12 083 | 103 333 | - |
| | 2015 | 14 083 | 56 917 | 21 833 | 112 917 | - |
| | 2014 | 14 167 | 44 500 | 13 583 | 124 583 | - |
| | 2013 | 9 083 | 43 750 | 10 250 | 175 000 | 3 833 |

Sumber/Source: Dinas Koperasi, UMKM, Perdagangan Dan Perindustrian Kabupaten Pesisir Selatan/Cooperatives, SMME, Trade and Industry Agency of Pesisir Selatan Regency

Jumlah Hotel di Kabupaten Pesisir Selatan, 2017

Number of Hotels in Pesisir Selatan Regency, 2017

Jumlah Hotel/
Penginapan
Number of Hotel

66



Jumlah Kamar
Number of Room

787

Jumlah Tempat Tidur
Number of Bed

846



PENJELASAN TEKNIS

1. **Wisatawan mancanegara** (wisman) ialah setiap pengunjung yang mengunjungi suatu negara di luar tempat tinggalnya, didorong oleh satu atau beberapa keperluan tanpa bermaksud memperoleh penghasilan di tempat yang dikunjungi dan lamanya kunjungan tersebut tidak lebih dari satu tahun (12 bulan). Definisi ini mencakup 2 (dua) kategori wisatawan mancanegara, yaitu :
 - a. Wisatawan (turis) ialah setiap pengunjung seperti definisi di atas yang tinggal paling sedikit 24 jam, akan tetapi tidak lebih dari 1 (satu) tahun di tempat yang dikunjungi, dengan maksud antara lain: berlibur, rekreasi, olah raga, bisnis, menghadiri pertemuan, studi, dan kunjungan dengan alasan kesehatan.
 - b. *Excursionist* ialah setiap pengunjung seperti definisi di atas yang tinggal kurang dari 24 jam di tempat yang dikunjungi (termasuk "Cruise passengers"). *Cruise Passengers* ialah setiap pengunjung yang tiba di suatu negara di mana mereka tidak menginap di akomodasi yang

TECHNICAL NOTES

1. **An International Visitor** is any person visiting a country other than his usual place of residence for any reason other than for earning income in the country visited, and the length of stay is no more than one year (12 months). This definition covers two categories of foreign visitors, namely :
 - a. "Tourist" is any visitor staying for at least 24 hours, but no more than one year, in the country visited, with the intention of visiting, and for any of these purposes: Pleasure, recreation and sports, Business, visiting friends and relatives, missions, attending meetings, conferences, visit for health reasons and study.
 - b. "Excursionist" is any visitor staying less than 24 hours in the country visited including, "Cruise Passengers", i.e. visitors arriving in a country without staying in any accommodation available in the visited country.

HOTEL AND TOURISM

tersedia di negara tersebut, misalnya dengan kapal laut.

- Rata-rata lama tinggal** adalah rata-rata waktu tinggal wisatawan mancanegara di Indonesia untuk satu kali kunjungan.
- Average length of stay** is the average stay duration of foreign visitor in Indonesia for one trip.
- Usaha penyediaan akomodasi adalah usaha yang menyediakan pelayanan penginapan yang dapat dilengkapi dengan pelayanan pariwisata lainnya. Usaha penyediaan akomodasi dapat berupa hotel, vila, pondok wisata, bumi perkemahan, persinggahan karavan, dan akomodasi lainnya yang digunakan untuk tujuan pariwisata.
- The business of providing accommodation** is a business that provides specialty services that can be equipped with other tourism services. It includes hotel, villa, cottage, camping, caravan stop, and other accommodation that are used for tourism purposes.
- Hotel** adalah penyediaan akomodasi secara harian berupa kamar-kamar di dalam satu bangunan yang dapat dilengkapi dengan jasa pelayanan makan dan minum, kegiatan hiburan dan atau fasilitas lainnya. Hotel terdiri dari hotel berbintang dan hotel non-bintang.
- Hotel** is a daily supply of accommodation rooms within a building which can be equipped with eating and drinking services, entertainment activities and/or other facilities. Hotel consists of a classified hotel and a non-classified hotel.
- Hotel bintang** adalah usaha penyediaan jasa pelayanan penginapan, makan minum serta jasa lainnya bagi umum dengan
- A star hotel** is the business of providing an accommodation, eating and drinking as well as other services for the public by using a building or a part of a

menggunakan sebagian atau seluruh bangunan. Usaha ini dikelola secara komersial serta memenuhi ketentuan persyaratan sebagai hotel bintang (termasuk berlian) yang ditetapkan dalam surat keputusan instansi yang membinanya. Misalnya hotel bintang lima, hotel bintang empat dan seterusnya.

building. It is managed commercially and meets specified requirements as a star hotel (including diamonds) set forth in the decree of fostering agency. For example, five star hotel, four star hotel, and so on.

6. **Tingkat penghunian kamar hotel** adalah persentase banyaknya malam kamar yang dihuni terhadap banyaknya malam kamar yang tersedia.
7. **Rata-rata lamanya tamu menginap** adalah banyaknya malam tempat tidur yang terpakai (malam tamu) dengan banyaknya tamu yang menginap di hotel atau akomodasi lainnya.

6. **Room occupancy rate** is the number of room-nights occupied divided by the number of room-nights available, multiplied by 100 percent.
7. **Average length of stay** is the number of bed-nights used (guest night) divided by the number of guests coming to spend the night at the accommodation.

8.1 HOTEL

Tabel 8.1.1 Daftar Nama, Alamat Hotel/Akomodasi, Jumlah Kamar, Tempat Tidur yang Tersedia dan Jarak dari Ibukota Kabupaten Pesisir Selatan, 2017
Hotel's List Name, Address, Number of Rooms, Beds Availability and Distance from Pesisir Selatan Regency's Capital, 2017

| Nama Hotel / Penginapan <i>Hotel's Name</i> | Alamat <i>Address</i> | Jumlah Kamar <i>Number of Rooms</i> | Jumlah Tempat Tidur <i>Number of Beds</i> | Jarak dari Ibu Kota Kab <i>Distance from Capital Regency (Km)</i> |
|--|--------------------------|--|--|--|
| (1) | (2) | (3) | (4) | (5) |
| 1 Saga Murni | Jln. Jend Sudirman | 34 | 34 | 4,00 |
| 2 Penginapan Al-Barqah | Jln. Jend Sudirman | 11 | 11 | 4,00 |
| 3 Langkisau Resort | Jln. Langkisau Salido | 37 | 37 | 2,00 |
| 4 Anordio | Painan | 28 | 28 | 1,00 |
| 5 Triza Hotel | Jln. Dr. Moh. Hatta | 24 | 24 | 1,00 |
| 6 Penginapan AA | Jln. H. Ilyas Yacub | 7 | 7 | 0,05 |
| 7 Home Stay Dena | Jln. Carocok Painan | 10 | 10 | 1,00 |
| 8 Home Stay Doria | Jln. Tentara Pelajar | 7 | 7 | 1,00 |
| 9 Home Stay Delima | Jln. Tentara Pelajar | 5 | 5 | 1,00 |
| 10 Hote Stay Cikha | Jln. Tentara Pelajar | 5 | 5 | 1,00 |
| 11 Home Stay Rapinbi | Jln. Tentara Pelajar | 3 | 3 | 1,00 |
| 12 Hanna Hotel | Jln. H. Ilyas Yacub | 48 | 48 | 0,50 |
| 13 Guest House Anggrek | Jln. Trikora | 3 | 3 | 0,50 |
| 14 Guest House Pulau Cingkuak | Jln. Trikora | 8 | 8 | 0,50 |
| 15 Home Stay Wisma Puri | Jln. Pagaruyung 3 | 18 | 18 | 0,50 |
| 16 Home Stay Rumah Puti | Jln. Pagaruyung | 15 | 15 | 0,50 |
| 17 Home Stay Nanda | Jln. Pincuran Boga | 3 | 3 | 1,00 |
| 18 Penginapan Sivia | Jln. Tentara Pelajar | 3 | 3 | 0,50 |
| 19 Penginapan Wati | Jln. Tentara Pelajar | 3 | 3 | 0,50 |
| 20 Penginapan Sederhana | Jln. Tentara Pelajar | 3 | 3 | 0,50 |

Sumber/Source: Dinas Pariwisata, Pemuda dan Olahraga Kabupaten Pesisir Selatan/Tourism, Youth and Sports Agency of Pesisir Selatan Regency

HOTEL AND TOURISM

Lanjutan Tabel/*Continued Tabel 8.1.1*

| Nama Hotel / Penginapan <i>Hotel's Name</i> | Alamat <i>Address</i> | Jumlah Kamar <i>Number of Rooms</i> | Jumlah Tempat Tidur <i>Number of Beds</i> | Jarak dari Ibu Kota Kab <i>Distance from Capital Regency (Km)</i> |
|--|-----------------------------|--|--|--|
| (1) | (2) | (3) | (4) | (5) |
| 21 Penginapan Mawar | Jln. Tentara Pelajar | 4 | 4 | 0,50 |
| 22 Hotel Aida | Jln. Sutan Syahrir | 24 | 24 | 0,50 |
| 23 Penginapan urung House | Jln. Sult Hasanuddin | 11 | 11 | 0,50 |
| 24 Edotel | Jln. Dr. Moh. Hatta | 5 | 5 | 1,00 |
| 25 Burma Residence Syariah | Jln. H. Agus Salim | 7 | 7 | 3,00 |
| 26 Penginapan Lima Saudara | Jln. Jendral Sudirman | 6 | 6 | 3,50 |
| 27 Hotel Rihan | Jln. Jendral Sudirman | 7 | 7 | 2,50 |
| 28 Penginapan Rumah Mama | Jln. Jendral Sudirman | 4 | 4 | 2,50 |
| 29 Anugrah Penginapan | Jln. Pagaruyung 3 | 8 | 8 | 0,50 |
| 30 Hotel Adikarya | Jln. Ilyas Yacub Painan | 34 | 34 | 1,00 |
| 31 Losmen Grandita | Jln. Koto Tinggi Painan | 11 | 11 | 1,00 |
| 32 Hotel Andika | Jln. Pemuda | 15 | 15 | 0,50 |
| 33 Barazaki House | Perumahan SMK Sago | 7 | 7 | 4,00 |
| 34 Hotel Andini | Jln. Prof Hamka | 18 | 18 | 0,05 |
| 35 Penginapan Aida | Jln. Sawah Liat Kapuh Utara | 6 | 6 | 15,00 |
| 36 Home Stay Incim | Pulau Kudo-kudo | 10 | 10 | 30,00 |
| 37 Home Stay Unsu | Pulau Kudo-kudo | 4 | 4 | 30,00 |
| 38 Home Stay Boy | Pulau Kudo-kudo | 6 | 6 | 30,00 |
| 39 Kapo-kapo Beach Villa | Sei Nyalo Kawasan Mandeh | 4 | 4 | 32,00 |
| 40 Home Stay Asila | Batu Hambar | 4 | 4 | 20,00 |

Sumber/*Source*: Dinas Pariwisata, Pemuda dan Olahraga Kabupaten Pesisir Selatan/*Tourism, Youth and Sports Agency of Pesisir Selatan Regency*

Lanjutan Tabel/*Continued Tabel 8.1.1*

| Nama Hotel / Penginapan <i>Hotel's Name</i> | Alamat <i>Address</i> | Jumlah Kamar <i>Number of Rooms</i> | Jumlah Tempat Tidur <i>Number of Beds</i> | Jarak dari Ibu Kota Kab <i>Distance from Capital Regency (km)</i> |
|--|-----------------------------|--|--|--|
| (1) | (2) | (3) | (4) | (5) |
| 41 Home Stay jambu Ketek | Kawasan Mandeh | 4 | 4 | 20,00 |
| 42 PT. Bintang Pardiso Cubadak | Pulau Cubadak | 12 | 24 | 25,00 |
| 43 Penginapan Labun Suday | Carocok Anau | 15 | 30 | 20,00 |
| 44 Penginapan Mandeh Havana | Jln. Tambang | 25 | 25 | 16,00 |
| 45 Penginapan Rambahai | Jln. Carocok Anau | 6 | 6 | 20,00 |
| 46 Penginapan Bunda Mandiri | Jln. Ampang Pulaui | 25 | 25 | 16,00 |
| 47 Penginapan Air Land | Jln. Barung-Barung Balantai | 16 | 16 | 40,00 |
| 48 Karambia Condong | Jln. Api-Api | 4 | 4 | 10,00 |
| 49 Giszella Hotel | Jln. Raya Painan Ps Baru | 24 | 24 | 9,00 |
| 50 Penginapan Uniang | Jln. Kambang Lakitan | 13 | 26 | 60,00 |
| 51 Penginapan Bungan Tanjung | Air Haji | 10 | 10 | 80,00 |
| 52 Penginapan Aceh Minang | Inderapura | 16 | 16 | 100,00 |
| 53 Penginapan Bunda | Inderapura | 5 | 5 | 100,00 |
| 54 Penginapan RRR | Tapan | 6 | 6 | 120,00 |
| 55 Penginapan Azizah | Tapan | 12 | 12 | 120,00 |
| 56 Penginapan Pasta | Tapan | 10 | 10 | 120,00 |
| 57 Hotel Felia | Tapan | 14 | 14 | 120,00 |
| 58 Hotel Bunga Fachri | Tapan | 10 | 10 | 120,00 |
| 59 Penginapan Bagus | Tapan | 20 | 20 | 120,00 |
| 60 Penginapan Kasian Ombak | Lunang | 19 | 38 | 150,00 |

Sumber/*Source*: Dinas Pemuda dan Olahraga, Budaya dan Pariwisata Kabupaten Pesisir Selatan/*Youth, Sports, Culture and Tourism Agency of Pesisir Selatan Regency*

HOTEL AND TOURISM

Lanjutan Tabel/*Continued Tabel 8.1.1*

| Nama Hotel / Penginapan <i>Hotel's Name</i> | Alamat <i>Address</i> | Jumlah Kamar <i>Number of Rooms</i> | Jumlah Tempat Tidur <i>Number of Beds</i> | Jarak dari Ibu Kota Kab <i>Distance from Capital Regency (km)</i> |
|--|--------------------------|--|--|--|
| (1) | (2) | (3) | (4) | (5) |
| 61 Penginapan Regil | Lunang | 14 | 14 | 150,00 |
| 62 Penginapan Nurul Hidayah | Lunang | 14 | 14 | 150,00 |
| 63 Penginapan Dinda | Lunang | 10 | 10 | 150,00 |
| 64 Penginapan Rini | Lunang | 6 | 6 | 150,00 |
| 65 Penginapan Lisa | Silaut | 3 | 3 | 160,00 |
| 66 Penginapan Yaumi | Silaut | 4 | 4 | 160,00 |
| Jumlah / Total | 2017 | 787 | 846 | - |
| | 2016 | 303 | 471 | - |
| | 2015 | 248 | 396 | - |
| | 2014 | 232 | 374 | - |
| | 2013 | 271 | 417 | - |

Sumber/*Source*: Dinas Pemuda dan Olahraga, Budaya dan Pariwisata Kabupaten Pesisir Selatan/*Youth, Sports, Culture and Tourism Agency of Pesisir Selatan Regency*

Tabel 8.1.2 Jumlah Akomodasi Hotel Menurut Kecamatan di Kabupaten Pesisir Selatan, 2015-2017
Number of Hotel Accomodations by Sub-District in Pesisir Selatan Regency, 2015-2017

| Kecamatan / Sub-District | Hotel Hotels | | Kamar Rooms | | Tempat Tidur Beds | |
|-----------------------------|-----------------|-----------|----------------|------------|----------------------|------------|
| | 2016 | 2017 | 2016 | 2017 | 2016 | 2017 |
| (1) | (2) | (3) | (4) | (5) | (6) | (7) |
| 1 Silaut | - | 2 | - | 7 | - | 7 |
| 2 Lunang | 2 | 5 | 23 | 63 | 23 | 82 |
| 3 Basa Ampek Balai Tapan | 2 | 6 | 14 | 72 | 30 | 72 |
| 4 Ranah Ampek Hulu Tapan | - | - | - | - | - | - |
| 5 Pancung Soal | 1 | 2 | 6 | 21 | 6 | 21 |
| 6 Airpura | - | - | - | - | - | - |
| 7 Linggo Sari Baganti | 2 | 1 | 11 | 10 | 22 | 10 |
| 8 Ranah Pesisir | 4 | - | 60 | - | 60 | - |
| 9 Lengayang | - | 1 | - | 13 | - | 26 |
| 10 Sutera | - | - | - | - | - | - |
| 11 Batang kapas | - | - | - | - | - | - |
| 12 IV Jurai | 19 | 34 | 161 | 436 | 286 | 436 |
| 13 Bayang | 1 | 2 | 12 | 28 | 12 | 28 |
| 14 IV Nagari Bayang Utara | - | - | - | - | - | - |
| 15 Koto XI Tarusan | 1 | 13 | 16 | 137 | 32 | 164 |
| Jumlah Total | 32 | 66 | 303 | 787 | 471 | 846 |

Sumber/Source: Dinas Pemuda dan Olahraga, Budaya dan Pariwisata Kabupaten Pesisir Selatan/Youth, Sports, Culture and Tourism Agency of Pesisir Selatan Regency

HOTEL AND TOURISM

8.2 PARIWISATA/TOURISM

Tabel 8.2.1 Jumlah Restoran/Rumah Makan Menurut Kecamatan di Kabupaten Pesisir Selatan, 2014-2017
Number of Restaurant by Sub-District in Pesisir Selatan Regency, 2014-2017

| | Kecamatan / Sub-District | 2014 | 2015 | 2016 | 2017 |
|----|-----------------------------|-----------|-----------|-----------|------------|
| | (1) | (2) | (3) | | (4) |
| 1 | Silaut | 2 | 2 | 6 | 6 |
| 2 | Lunang | 3 | 3 | 3 | 6 |
| 3 | Basa Ampek Balai Tapan | 3 | 3 | 3 | 7 |
| 4 | Ranah Ampek Hulu Tapan | - | - | - | 3 |
| 5 | Pancung Soal | 3 | 3 | 3 | 7 |
| 6 | Airpura | - | - | - | - |
| 7 | Linggo Sari Baganti | 3 | 3 | 3 | 16 |
| 8 | Ranah Pesisir | 2 | 2 | 3 | 8 |
| 9 | Lengayang | 2 | 2 | 8 | 8 |
| 10 | Sutera | 3 | 3 | 9 | 13 |
| 11 | Batang kapas | 4 | 4 | 5 | 5 |
| 12 | IV Jurai | 11 | 11 | 25 | 27 |
| 13 | Bayang | - | - | 3 | 19 |
| 14 | IV Nagari Bayang Utara | - | - | - | - |
| 15 | Koto XI Tarusan | 4 | 4 | 10 | 19 |
| | Jumlah/Total | 40 | 40 | 81 | 144 |

Sumber/Source: Dinas Pemuda dan Olahraga, Budaya dan Pariwisata Kabupaten Pesisir Selatan/Youth, Sports, Culture and Tourism Agency of Pesisir Selatan Regency

Tabel 8.2.2 Jumlah Industri Pariwisata Menurut Kecamatan dan Jenis Usaha di Kabupaten Pesisir Selatan, 2017
Number of Tourism Industry by Sub-District and Type in Pesisir Selatan Regency, 2017

| | Kecamatan / Sub-District | Jenis Usaha / Type of Activity | | |
|----|-----------------------------|-----------------------------------|--------------------|-----------------------------------|
| | | Hotel Berbintang Star Hotel | Penginapan/ Inn | Agen Perjalanan/ Tour Agent |
| | (1) | (2) | (3) | (4) |
| 1 | Silaut | - | - | - |
| 2 | Lunang | - | 2 | - |
| 3 | Basa Ampek Balai Tapan | - | 2 | - |
| 4 | Ranah Ampek Hulu Tapan | - | - | - |
| 5 | Pancung Soal | - | 1 | - |
| 6 | Airpura | - | - | - |
| 7 | Linggo Sari Baganti | - | 2 | - |
| 8 | Ranah Pesisir | - | 4 | - |
| 9 | Lengayang | - | - | 1 |
| 10 | Sutera | - | - | - |
| 11 | Batang kapas | - | - | - |
| 12 | IV Jurai | - | 24 | 4 |
| 13 | Bayang | - | - | 1 |
| 14 | IV Nagari Bayang Utara | - | - | - |
| 15 | Koto XI Tarusan | - | 1 | - |
| | Jumlah / Total | | | |
| | 2017 | - | 36 | 6 |
| | 2016 | - | 32 | 2 |
| | 2015 | - | 26 | 2 |
| | 2014 | - | 27 | 22 |
| | 2013 | - | 26 | 9 |

Sumber/Source: Dinas Pemuda dan Olahraga, Budaya dan Pariwisata Kabupaten Pesisir Selatan/Youth, Sports, Culture and Tourism Agency of Pesisir Selatan Regency

HOTEL AND TOURISM

Lanjutan Tabel/*Continued Tabel 8.2.2*

| | Kecamatan / Sub-District | Jenis Usaha / Type of Activity | | |
|----|-----------------------------|------------------------------------|---|---------------------------|
| | | Toko Souvenir/ Souvenir Shop | Transportasi Wisata/ Tours Transportation | Rumah Makan Restaurant |
| | (1) | (5) | (6) | (7) |
| 1 | Silaut | - | - | 6 |
| 2 | Lunang | - | - | 6 |
| 3 | Basa Ampek Balai Tapan | - | - | 7 |
| 4 | Ranah Ampek Hulu Tapan | - | - | 3 |
| 5 | Pancung Soal | - | - | 7 |
| 6 | Airpura | - | - | - |
| 7 | Linggo Sari Baganti | - | - | 16 |
| 8 | Ranah Pesisir | - | - | 8 |
| 9 | Lengayang | - | 5 | 8 |
| 10 | Sutera | - | 5 | 13 |
| 11 | Batang kapas | - | - | 5 |
| 12 | IV Jurai | - | 80 | 27 |
| 13 | Bayang | - | 10 | 19 |
| 14 | IV Nagari Bayang Utara | - | - | - |
| 15 | Koto XI Tarusan | - | 20 | 19 |
| | Jumlah / Total | | | |
| | 2017 | 6 | 120 | 144 |
| | 2016 | 6 | 100 | 81 |
| | 2015 | 2 | 2 | 40 |
| | 2014 | 29 | 29 | 44 |
| | 2013 | 29 | 29 | 83 |

Sumber/Source: Dinas Pemuda dan Olahraga, Budaya dan Pariwisata Kabupaten Pesisir Selatan/Youth, Sports, Culture and Tourism Agency of Pesisir Selatan Regency

Tabel 8.2.3 Arus Wisatawan yang Berkunjung di Kabupaten Pesisir Selatan, 2008-2017
Table
Number of Tourist Coming in Pesisir Selatan Regency, 2008-2017

| T a h u n / Years | Asing Foreign | Domestik Domestic | Jumlah Total |
|----------------------|------------------|----------------------|-----------------|
| (1) | (2) | (3) | (4) |
| 2009 | 317 | 13 333 | 13 650 |
| 2010 | 357 | 110 906 | 111 263 |
| 2011 | 431 | 116 127 | 116 558 |
| 2012 | 476 | 306 670 | 307 146 |
| 2013 | 578 | 587 056 | 587 634 |
| 2014 | 1 551 | 1 544 684 | 1 546 235 |
| 2015 | 1 600 | 2 000 000 | 2 001 600 |
| 2016 | 1 500 | 1 980 000 | 1 981 500 |
| 2017 | 1 700 | 2 350 000 | 2 351 700 |

Sumber/Source: Dinas Pemuda dan Olahraga, Budaya dan Pariwisata Kabupaten Pesisir Selatan/Youth, Sports, Culture and Tourism Agency of Pesisir Selatan Regency

HOTEL AND TOURISM

Tabel 8.2.4 Jumlah Objek Wisata Menurut Jenisnya, 2017
Table The Number of Tourist Attraction by Type, 2017

| Kecamatan / Sub-District | | Wisata Alam <i>Natural Tourism</i> | Wisata Bahari <i>Marine Tourism</i> | Wisata Sejarah <i>Historical Tourism</i> | Objek Karya Wisata Field Trip Tourism | Jumlah <i>Total</i> |
|-----------------------------|------------------------|--|---|--|--|------------------------|
| (1) | | (2) | (3) | (4) | (5) | (6) |
| 1 | Silaut | - | 1 | - | - | 1 |
| 2 | Lunang | - | - | 1 | - | 1 |
| 3 | Basa Ampek Balai Tapan | - | - | - | - | - |
| 4 | Ranah Ampek Hulu Tapan | - | - | - | - | - |
| 5 | Pancung Soal | - | - | 2 | - | 2 |
| 6 | Airpura | - | - | - | - | - |
| 7 | Linggo Sari Baganti | - | 2 | - | - | 2 |
| 8 | Ranah Pesisir | 2 | 1 | - | - | 3 |
| 9 | Lengayang | 1 | 2 | 2 | - | 4 |
| 10 | Sutera | 2 | 3 | - | 2 | 7 |
| 11 | Batang kapas | 2 | 3 | - | - | 5 |
| 12 | IV Jurai | 5 | 11 | 1 | - | 17 |
| 13 | Bayang | 1 | 1 | 3 | - | 5 |
| 14 | IV Nagari Bayang Utara | 1 | - | - | - | 1 |
| 15 | Koto XI Tarusan | 2 | 18 | 2 | 1 | 23 |
| Jumlah | | 2017 | 16 | 42 | 11 | 71 |
| <i>Total</i> | | 2016 | 14 | 38 | 11 | 66 |
| | | 2015 | 11 | 36 | 13 | 61 |
| | | 2014 | 11 | 36 | 13 | 61 |
| | | 2013 | 11 | 32 | 10 | 54 |

Sumber/Source: Dinas Pemuda dan Olahraga, Budaya dan Pariwisata Kabupaten Pesisir Selatan/Youth, Sports, Culture and Tourism Agency of Pesisir Selatan Regency

Tabel 8.2.5 Daftar Nama, Alamat Objek Wisata Alam dan Jarak dari Ibukota Kabupaten Pesisir Selatan, 2017
Natural Tourism Object's List Name, Address, and Distance from Pesisir Selatan Regency's Capital 2017

| | Nama Objek Wisata / Tourism Object's Name | Alamat / Address | Jarak dari Ibukota Kab Distance from Regency's Capital (Km) |
|----|--|---------------------|---|
| | (1) | (2) | (3) |
| 1 | Air Terjun Timbulun | Kec IV Jurai | 1 |
| 2 | Bukik Langkisau | Kec IV Jurai | 1 |
| 3 | Pemandian Batu Biduak | Kec IV Jurai | 10 |
| 4 | Pemandian Lubuk Kualii | Kec Batang Kapas | 15 |
| 5 | Pemandian Jalamu | Kec Batang Kapas | 15 |
| 6 | Air Terjun Bayang Sani | Kec Bayang | 20 |
| 7 | Jembatan Akar | Kec Bayang Utara | 25 |
| 8 | Bukit Taratak | Kec Sutera | 35 |
| 9 | Air Terjun Sei Liku | Kec Ranah Pesisir | 70 |
| 10 | Air Terjun Palangai Gadang | Kec Ranah Pesisir | 80 |
| 11 | Pantai Carocok Painan | Kec IV Jurai | 1 |
| 12 | Lubuk Bayang Juaro | Kec. Lengayang | 60 |
| 13 | Embung Taratak | Kec. Sutera | 40 |
| 14 | Kawasan Objek Wisata Mande Tarusan | Kec Koto XI Tarusan | 15 |
| 15 | Air Terjun Sarasah Talang | Kec IV Jurai | 10 |
| 16 | Air Terjun Siguntur | Kec Koto XI Tarusan | 35 |

Sumber/Source: Dinas Pemuda dan Olahraga, Budaya dan Pariwisata Kabupaten Pesisir Selatan/Youth, Sports, Culture and Tourism Agency of Pesisir Selatan Regency

Tabel 8.2.6 Daftar Nama, Alamat Objek Wisata Bahari dan Jarak dari Ibukota Kabupaten Pesisir Selatan, 2017
Table Marine Tourism Object's List Name, Address, and Distance from Pesisir Selatan Regency's Capital, 2017

| | Nama Objek Wisata / Name of Tourism Object | Alamat / Address | Jarak dari Ibukota Kab Distance from Regency's Capital (Km) |
|----|---|---------------------|---|
| | (1) | (2) | (3) |
| 1 | Pulau Kareta | Kec. IV Jurai | 100 m |
| 2 | Pantai Caracok | Kec. IV Jurai | 1 Km |
| 3 | Pulau Cingkuak | Kec. IV Jurai | 1 Km |
| 4 | Pulau Kasiak | Kec. IV Jurai | 5 Km |
| 5 | Pulau Semangki Gadang | Kec. IV Jurai | 5 Km |
| 6 | Pulau Semangki Kecil | Kec. IV Jurai | 5 Km |
| 7 | Pulau Batu Dandang | Kec. IV Jurai | 7 Km |
| 8 | Pulau Aur Gadang | Kec. IV Jurai | 11 Km |
| 9 | Pulau Aur Ketek | Kec. IV Jurai | 13 Km |
| 10 | Pulau Penyu | Kec. IV Jurai | 55 Km |
| 11 | Pulau Batu Nago | Kec. Batan Kapas | 12 Km |
| 12 | Teluk Tempurung | Kec. Batan Kapas | 25 Km |
| 13 | Pulau Nibung | Kec. Bayang | 12 Km |
| 14 | Pulau Babi | Koto XI Tarusan | 15 Km |
| 15 | Pulau Kumbang | Koto XI Tarusan | 20 Km |
| 16 | Pulau Putik Sanggua | Koto XI Tarusan | 22 Km |
| 17 | Pulau Setan | Koto XI Tarusan | 24 Km |
| 18 | Pulau Setan Kecil | Koto XI Tarusan | 24 Km |
| 19 | Pulau Nyamuk | Koto XI Tarusan | 37 Km |
| 20 | Pulau Marak Besar | Koto XI Tarusan | 38 Km |
| 21 | Pulau Marak Kecil | Koto XI Tarusan | 38 Km |
| 22 | Pulau Cubadak | Koto XI Tarusan | 38 Km |
| 23 | Pulau Pagang | Koto XI Tarusan | 43 Km |

Sumber/Source: Dinas Pemuda dan Olahraga, Budaya dan Pariwisata Kabupaten Pesisir Selatan/Youth, Sports, Culture and Tourism Agency of Pesisir Selatan Regency

Lanjutan Tabel/*Continued Tabel 8.2.6*

| | Nama Objek Wisata / <i>Name of Tourist Object</i> | Alamat / <i>Address</i> | Jarak dari Ibukota Kab <i>Distance from Capital Regency (Km)</i> |
|----|--|----------------------------|--|
| 24 | Pulau Bintagor | Koto XI Tarusan | 44 Km |
| 25 | Pulau Bintagor Kecil | Koto XI Tarusan | 44 Km |
| 26 | Pulau Karsik | Kec. Sutera | 32 Km |
| 27 | Pulau Gerabak Kecil | Kec. Sutera | 35 Km |
| 28 | Pulau Gerabak Gadang | Kec. Sutera | 40 Km |
| 29 | Pulau Gosong | Kec. Lengayang | 50 Km |
| 30 | Pantai Sumedang | Kec. Ranah Pesisir | 68 Km |
| 31 | Pulau Beringin | Kec. Linggo Sari | 71 Km |
| 32 | Pantai Katang-Katang | Kec. Linggo Sari | 72 Km |
| 33 | Pantai Tan Saridano | Batang Kapas | 28 Km |
| 34 | Pantai Batu Kalang | Koto XI Tarusan | 20 Km |
| 35 | Pulau Karam | Koto XI Tarusan | 20 Km |
| 36 | Pantai Bukit Biawak | Kec. IV Jurai | 3 Km |
| 37 | Pantai Sambungo | Kec. Silaut | 125 Km |
| 38 | Pasir Putih | Kec. Lengayang | 50 Km |
| 39 | Pulau Sironjong Ketek | Koto XI Tarusan | 38 Km |
| 40 | Pulau Sironjong Gadang | Koto XI Tarusan | 38 Km |
| 41 | Pulau Pamutusan | Koto XI Tarusan | 45 km |
| 42 | Pulau Kapo-kapo | Koto XI Tarusan | 45 km |

Sumber/Source: Dinas Pemuda dan Olahraga, Budaya dan Pariwisata Kabupaten Pesisir Selatan/Youth, Sports, Culture and Tourism Agency of Pesisir Selatan Regency

Tabel 8.2.7 Daftar Nama, Alamat Objek Wisata Sejarah dan Jarak dari Ibukota Kabupaten Pesisir Selatan, 2017
Table Historical Tourism Object's List Name, Address, and Distance from Pesisir Selatan Regency's Capital, 2017

| | Nama Objek Wisata / <i>Name of Tourist Object</i> | Alamat / <i>Address</i> | Jarak dari Ibukota Kab <i>Distance from Regency's Capital (Km)</i> |
|----|---|---|--|
| | (1) | (2) | (3) |
| 1 | Benteng Pulau Cingkuak dan Makam Van Kempen | Pulau Cingkuak Nag. Painan Kec. IV Jurai | 1 |
| 2 | Makam H Ilyas Yakub | Kamp Kapencong Nag. Koto Berapak Kec. Bayang | 20 |
| 3 | Situs Kursi Rajo Komplek Makam Sultan Perhimpunan Alam | Kamp Duku Selatan Nag. Duku Kec. Koto XI Tarusan | 22 |
| 4 | Makam Syekh Jamil | Kamp Puluik-Puluik Nag. Puluik-Puluik Kec. Bayang | 22 |
| 5 | Situs Kursi Rajo | Kamp Puluik-Puluik Nag. Puluik-Puluik Kec. Bayang | 25 |
| 6 | Masjid Al-Iman | Kamp Koto Baru Nagari Kambang Kec. Lengayang | 62 |
| 7 | Rumah Percetakan Uang | Kamp. Koto Pulai Nag. Kambang Kec. Lengayang | 65 |
| 8 | Situs Peninggalan Sejarah Kerajaan Inderapura dan Makam Rajo Inderapura | Kamp Muaro Sakai Nagari Inderapura Kec. Pc Soal | 113 |
| 9 | Makam Tuan Berdarah Putih | Kamp Palokan Hilir Nagari Inderapura Kec. Pc | 115 |
| 10 | Rumah Gadang Mande Rubiah Makam Bundo Kandung dan Makam Cindua Mato | Kamp Lubuk Sitepung Nagari Lunang Kec Lunang | 160 |
| 11 | Bangkai Kapal MV. Boelongan | Laut Mandeh, Kec. Koto XI Tarusan | 40 |

Sumber/Source: Dinas Pemuda dan Olahraga, Budaya dan Pariwisata Kabupaten Pesisir Selatan/Youth, Sports, Culture and Tourism Agency of Pesisir Selatan Regency

Tabel 8.2.8 Daftar Nama, Alamat Objek Karya Wisata dan Jarak dari Ibukota Kabupaten Pesisir Selatan, 2017
Table *Field Trip Tourism Object's List Name, Address, and Distance from Pesisir Selatan Regency's Capital, 2017*

| Nama Objek Wisata / Name of Tourism Object | Alamat / Address | Jarak dari Ibukota Kab Distance from Regency's Capital (Km) |
|---|----------------------|---|
| (1) | (2) | (3) |
| 1 Konservasi Penyu di Pulau Gerabak Kecil | Kec. Sutera | 36 |
| 2 Penangkaran Hewan Primata di Pulau Marak | Kec. Koto XI Tarusan | 38 |
| 3 Penangkaran Penyu di Amping Parak | Kec. Sutera | 30 |

Sumber/Source: Dinas Pemuda dan Olahraga, Budaya dan Pariwisata Kabupaten Pesisir Selatan/Youth, Sports, Culture and Tourism Agency of Pesisir Selatan Regency

Jumlah kendaraan yang paling banyak dan panjang jalan yang diaspal di Kabupaten Pesisir Selatan, 2017

The number of vehicles at most and the length of paved road Pesisir Selatan Regency, 2017

BUS

Bus

46

Unit
units



TRUK
Truck

1.399

Unit
units



JALAN ASPAL
Paved Road

739.81

Kilometer

PENJELASAN TEKNIS

1. **Kendaraan bermotor** adalah setiap kendaraan yang digerakkan oleh peralatan teknik yang ada pada kendaraan tersebut, biasanya digunakan untuk angkutan orang atau barang di atas jalan raya selain kendaraan yang berjalan di atas rel. Kendaraan bermotor yang dicatat adalah semua jenis kendaraan kecuali kendaraan bermotor TNI/Polri dan Korps Diplomatik.
2. **Mobil penumpang** adalah setiap kendaraan bermotor yang dilengkapi dengan tempat duduk untuk sebanyak-banyaknya delapan orang, tidak termasuk tempat duduk untuk pengemudi, baik dilengkapi atau tidak dilengkapi bagasi.
3. **Mobil bis** adalah setiap kendaraan bermotor yang dilengkapi dengan tempat duduk untuk lebih dari delapan orang, tidak termasuk tempat duduk untuk pengemudi, baik dilengkapi atau tidak dilengkapi bagasi.
4. **Mobil truk** adalah setiap kendaraan bermotor yang digunakan untuk angkutan barang, selain mobil penumpang, mobil bis dan kendaraan bermotor roda dua.

TECHNICAL NOTES

1. **Motor vehicles** are any kind of vehicles motorized by machine set up in those vehicles, they are usually used for transporting peoples or goods on roads except vehicles moving along a railway line. The data cover all kinds of motor vehicles except those belong to Indonesia Army Force Indonesian State Police and Diplomatic Corps.
2. **Passenger cars** are any motor vehicles with no more than eight seats, excluding seat for driver, it can be with or without hoot.
3. **Buses** are large passenger cars having seats for more than eight passengers, excluding seat for driver, it can be with or without hoot.
4. **Trucks** are any motor vehicles used to transport goods excluding passenger cars, buses, and motorcycles.

TRANSPORTATION AND COMMUNICATION

5. **Kereta api** adalah kendaraan dengan tenaga gerak (listrik, diesel atau tenaga uap) yang berjalan sendiri maupun dirangkaikan dengan kendaraan lain, yang akan atau sedang bergerak di atas rel, terdiri dari kereta penumpang dan kereta barang.
 6. **Kilometer penumpang** adalah jumlah kilometer dari semua penumpang yang berangkat. Besaran ini merupakan penjumlahan jarak asal tujuan masing-masing penumpang.
 7. **Rata-rata jarak perjalanan per penumpang** adalah rata-rata yang ditempuh oleh setiap penumpang, atau jumlah kilometer penumpang dibagi dengan jumlah penumpang berangkat.
 8. **Kilometer ton** adalah jumlah kilometer semua ton yang diangkut. Besaran ini merupakan hasil penjumlahan jarak asal tujuan masing-masing barang dalam ton.
 9. **Rata-rata jarak angkut barang** adalah rata-rata jarak yang ditempuh oleh setiap ton barang atau jumlah kilometer ton dibagi dengan ton dimuat.
 10. **Kunjungan kapal** adalah kapal yang datang di pelabuhan baik untuk berlabuh di perairan maupun bersandar di dermaga.
5. ***Train** is a coach or a number of coaches joined together, moving along a railway line. It can be passenger train or freight train.*
 6. ***Passenger kilometer** is total kilometers of all departing passenger. This measurement is the sum of distance between the place of origin and the place of destination taken by all passengers.*
 7. ***Mean distance of journey per passenger** is mean distance taken by each passenger or total of passenger-kilometer divided by the number of departing passengers.*
 8. ***Ton-kilometer** is total kilometer of all cargoes carried. This is the sum of distance from area of origin to area of destination for each ton of cargoes.*
 9. ***Mean distance of cargoes loaded** is mean distance of each ton of cargoes loaded or total ton-kilometer divided by total ton of cargoes loaded.*
 10. ***Ship call** is a ship arriving at a port either for mooring or berthing.*

11. **Gross Ton (GT)** adalah volume ruangan kapal dalam m³, kecuali terowongan, lubang poros baling-baling, tempat jangkar, dan alas ganda.
 12. Sertifikat Operator Pesawat Udara adalah tanda bukti terpenuhinya standar dan prosedur dalam pengoperasian pesawat udara oleh perusahaan angkutan udara niaga.
 13. **Sertifikat Pengoperasian Pesawat Udara** adalah tanda bukti terpenuhinya standar dan prosedur dalam pengoperasian pesawat udara untuk kegiatan angkutan udara bukan niaga.
 14. **Kantor Pos** adalah tempat pemberi pelayanan komunikasi tertulis dan atau surat elektronik, layanan paket, layanan logistik, layanan transaksi keuangan, dan layanan keagenan pos untuk kepentingan umum. Rumah pos berfungsi sama seperti kantor pos dan kantor pos pembantu, bedanya rumah pos biasanya terletak di daerah terpencil.
 15. **Telekomunikasi** adalah setiap pemancaran, pengiriman dan atau penerimaan dari setiap informasi dalam bentuk tanda-tanda, isyarat, tulisan, gambar, suara dan bunyi melalui sistem kawat, optik, radio
11. **Gross Ton (GT)** is total volume of all room in a ship (m³), excluding the volume of tunnel, the axle of propellers, the anchor, and the chain locker.
 12. **Aircraft Operator Certificate (AOC)** is clearance of compliance to the standards and procedures in aircraft operations by the commercial air transport companies.
 13. **Operating Certificate (OC)** is clearance of compliance to the standards and procedures in aircraft operations for non commercial air transport activities.
 14. **Post Office** is a service provider facility of written communication and or electronic mail, parcel service, logistics services, financial transaction services, and postal services to the public. Postal house has the same function as the post office and subsidiary of post office, the difference is that postal house is usually located in remote areas.
 15. **Telecommunication** includes every transmitting, delivering and or receiving from every

TRANSPORTATION AND COMMUNICATION

atau sistem elektromagnetik lainnya.

16. **Jaringan telekomunikasi** adalah rangkaian perangkat telekomunikasi dan kelengkapannya yang digunakan dalam bertelekomunikasi.

17. Telepon tetap kabel dalam Susenas disebut **telepon rumah** adalah jaringan telekomunikasi menggunakan perangkat telepon tetap dengan kabel yang secara umum diatur oleh standar-standar teknis dengan menggunakan suatu nomor telepon, dikenal pula sebagai Public Switched Telephone Network (PSTN). Pada umumnya dimanfaatkan untuk telepon rumah dan jaringan internet, memiliki kemampuan menghantarkan sinyal dengan kuat dan jelas dengan biaya yang relatif lebih murah.

18. **Telepon bergerak seluler** adalah perangkat telekomunikasi elektronik yang mempunyai kemampuan dasar yang sama dengan telepon tetap kabel, namun dapat dibawa ke mana-mana (portable, mobile) dan tidak perlu disambungkan dengan jaringan telekomunikasi kabel. Selain berfungsi sebagai telepon, telepon selular modern biasanya mendukung layanan tambahan

information of marking, signal, article, picture, sound and voice through strand of wire system, optic, radio or other electromagnetic system.

16. **Telecommunication network** is peripheral network of telecommunication and its equipment used in the means of telecommunication.

17. *Fixed line telephone based on Susenas called **home phone** is a telecommunication network using fixed line telephone device which is generally regulated by technical standards, using a phone number, also known as the Public Switched Telephone Network (PSTN). It is generally used for home phone and Internet networks, has the ability to deliver a strong and clear signal with a relatively low cost.*

18. **Cellular mobile phone** is an electronic telecommunication device which has the same basic capabilities with fixed cables, but can be taken anywhere (portable, mobile) and does not need to be connected to the wired telecommunications networks. In addition to functioning as a

seperti Short Messages Services (SMS), Multimedia Messages Service (MMS), e-mail dan akses Internet, aplikasi bisnis dan permainan, serta fotografi. Saat ini, Indonesia mempunyai dua sistem jaringan telepon bergerak seluler yaitu Global System for Mobile Telecommunications (GSM) dan CDMA.

19. **Internet** adalah sebuah jaringan komputer publik di seluruh dunia. Internet menyediakan akses ke sejumlah layanan komunikasi termasuk World Wide Web dan membawa email, berita, hiburan dan file data.
20. **Penyiaran Radio** mencakup penyiaran sinyal suara melalui studio penyiaran radio dan fasilitas untuk transmisi program yang berhubungan dengan masyarakat, termasuk mengumpulkan dan menyalurkan program melalui kabel atau satelit, internet (stasiun radio internet), termasuk penyiaran data yang terintegasi dengan penyiaran radio.
21. **Penyiaran dan pemrograman televisi** mencakup pembuatan program saluran televisi lengkap dari komponen program yang dibeli (seperti film, dokumenter, dan lain-lain), komponen program

telephone, modern mobile phone typically supports additional services such as Short Messages Services (SMS), Multimedia Messages Service (MMS), e-mail and access to the Internet, business applications and games, as well as photography. Currently, Indonesia has two cellular mobile telephone network system that are GSM (Global System for Mobile Telecommunications) and Code Division Multiple Access (CDMA).

19. **The internet** is a worldwide public computer network. It provides access to a number of communication services including the World Wide Web and carries e-mail, news, entertainment and data files.
20. **Radio broadcasting** includes voice signals broadcasting through radio broadcasting studios and facilities for the programs transmission related to community, including collecting and distributing programs via cable or satellite, internet (internet radio station), including integrated data broadcasting with radio broadcasting.
21. **Broadcasting and television programming** includes the

yang dihasilkan sendiri (seperti berita lokal, laporan langsung) atau kombinasi keduanya, pemrograman dari saluran video atas dasar permintaan, dan penyiaran data yang diintegrasikan dengan siaran televisi. Program televisi lengkap dapat disiarkan sendiri atau melalui distribusi pihak ke tiga, seperti perusahaan kabel atau provider televisi satelit. Pemrograman dapat bersifat umum atau khusus (misalnya format terbatas seperti program berita, olah raga, pendidikan atau program yang ditujukan untuk anak muda), dapat dibuat dengan bebas tersedia untuk pemakai atau dapat hanya tersedia atas dasar langganan.

22. Penerbitan surat kabar, jurnal, dan buletin/Majalah mencakup usaha penerbitan surat kabar dan surat kabar iklan, jurnal, buletin, majalah umum dan teknis, komik termasuk penerbitan jadwal radio dan televisi, dan sebagainya.
23. Koran atau surat kabar adalah suatu penerbitan yang ringan dan mudah dibuang, biasanya dicetak pada kertas berbiaya rendah yang disebut kertas koran, yang berisi berita-berita terkini dalam

manufacture of a complete television channel program from purchased program components (such as films, documentaries, etc.), own produced program components (such as local news, live reports) or a combination of both, the programming of the video channel on the basis of demand, and data broadcasting integrated with television broadcasting. Complete television program can broadcast their own or through a third party distribution, such as cable companies or satellite television providers. Programming can be general or specific (e.g. limited formats such as news programs, sports, education or programs aimed at young people), can be made freely available to users or can only available on a subscription basis.

22. *Newspapers, journals, and bulletin/ magazine publishing include newspapers and newspaper advertisements, journals, bulletin, general and technical magazines, comic, including radio and television schedule publishing, and so on.*
23. *Newspaper is a lightweight publication but easily disposed of, usually printed on low-cost paper*

berbagai topik. Topiknya bisa berupa even politik, kriminalitas, olahraga, tajuk rencana, dan cuaca. Jenis surat kabar umum biasanya diterbitkan setiap hari, kecuali pada hari-hari libur. Surat kabar sore juga umum di beberapa negara. Selain itu, juga terdapat surat kabar mingguan yang biasanya lebih kecil dan kurang prestisius dibandingkan dengan surat kabar harian dan isinya biasanya lebih bersifat hiburan.

24. Tabloid adalah istilah suatu format surat kabar yang lebih kecil (597 mm × 375 mm) dari ukuran standar koran harian. Istilah ini biasanya dikaitkan dengan penerbitan surat kabar reguler non harian (bisa mingguan, dwimingguan, dll), yang terfokus pada hal-hal yang lebih “tidak serius”, terutama masalah selebritas, olah raga, kriminal, dll.
25. Jurnal adalah majalah yang khusus memuat artikel dalam suatu bidang ilmu tertentu.
26. Buletin adalah publikasi organisasi yang mengangkat perkembangan suatu topik atau aspek tertentu dan diterbitkan/dipublikasikan secara teratur (berkala) dalam waktu yang relatif singkat (harian hingga bulanan). Buletin ditujukan kepada khalayak yang lebih sempit,

called newsprint, containing the latest news on various topics. Topics can include political events, crime, sports, editorials, and weather. Common types of newspapers are usually published daily, except on holidays. Afternoon newspapers are also common in some countries. In addition, there is also a weekly newspaper that is usually smaller and less prestigious than the daily newspaper and its contents are usually more entertainment.

24. *Tabloid is a smaller term format of newspaper (597 mm × 375 mm) than a standard size daily newspaper. This term is usually associated with the publishing of non-daily regular newspapers (can be weekly, biweekly, etc.), which focus on the things that are “not too serious”, especially the problem of celebrity, sports, crime, etc.*
25. *Journal is a special magazine that publish an article in a particular field of science.*
26. *Bulletin is a publication of an organization that raised the development of a particular topic or aspect and issued/published*

TRANSPORTATION AND COMMUNICATION

yang berkaitan dengan bidang tertentu saja. Tulisan dalam buletin umumnya singkat dan padat (mirip berita), menggunakan bahasa yang formal, dan banyak istilah teknis berkaitan dengan bidang tersebut.

regularly (periodically) in a relatively short time (daily to monthly). Bulletin is addressed to a narrower audience, which relates to a particular field. Posts in bulletin are generally short and concise (similar to news), using formal language and a lot of technical terms related to the field.

ULASAN**DESCRIPTION**

Pengembangan dan Peningkatan Sarana dan Prasarana di sektor perhubungan dan komunikasi terus dilakukan untuk menunjang kegiatan sosial dan ekonomi di Kabupaten Pesisir Selatan.

Kondisi jalan Kabupaten Pesisir Selatan tahun 2017 tidak mengalami perubahan yang signifikan bila dibandingkan dengan tahun sebelumnya. Menurut jenis permukaan, jalan di Kabupaten Pesisir Selatan sebagian telah beraspal yaitu sebesar 31 persen (736,81 Km). Bila dilihat menurut kondisi, sebagian jalan sudah berkondisi baik yaitu sebesar 27 persen (630 Km). Ini berarti mengalami peningkatan dari tahun sebelumnya sebesar 2,1 persen

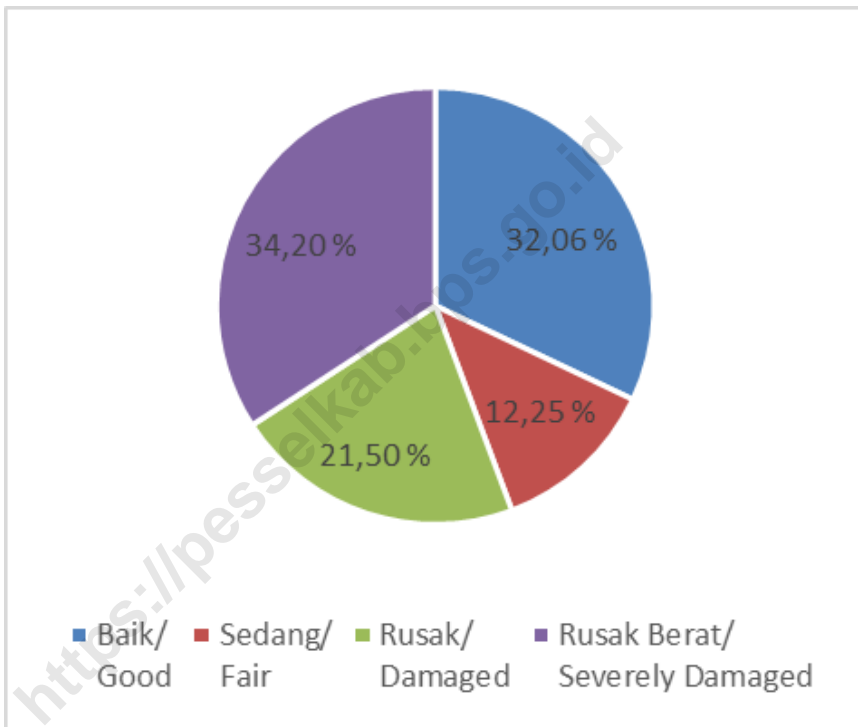
Kegiatan PT. Pos Indonesia pada salah satunya adalah pengiriman paket pos mengalami peningkatan yang cukup signifikan dari 1.207 buah pada tahun 2016 menjadi 6.319 buah pada tahun 2017.

The government keep on improving facilities in development and infrastructure of transportation and communication sectors that can support the social and economic activity in Pesisir Selatan Regency.

Pesisir Selatan Regency road conditions in 2017 did not change significantly compared with the previous year. According to the type of surface, the road in the Pesisir Selatan Regency has paved portion is 31percent (736.81 Km). When according to the condition only 27 percent (630 Km) road in good condition, increased by 2.1 percent.

PT Pos Indonesia activities is delivery of postal parcel increased from 1,207 in 2016 to 6.319 units in 2017.

Gambar 8 Persentase Jalan Berdasarkan Kondisinya di Kabupaten Pesisir Selatan, 2017
Picture **Road Percentage by Condition in Pesisir Selatan Regency, 2017**



9.1 TRANSPORTASI/TRANSPORTATION

Tabel 9.1.1 Jumlah Kendaraan Wajib Uji Menurut Bulan dan Jenis Kendaraan di Kabupaten Pesisir Selatan, 2017
Number of Test-Required Vehicles by Month and Type in Pesisir Selatan Regency, 2017

| Bulan / Month | Mobil Penumpang Umum/ Passenger Car | Bus / Bus | | Truk / Truck | | |
|------------------|---|-----------------|---------------------------|-----------------|---------------------------|-----|
| | | Umum/ Public | Tidak Umum/ Private | Umum/ Public | Tidak Umum/ Private | |
| (1) | (2) | (3) | (4) | (5) | (6) | |
| 1 Januari | 12 | 20 | 10 | 576 | 776 | |
| 2 Pebruari | 12 | 20 | 10 | 578 | 777 | |
| 3 Maret | 12 | 27 | 10 | 580 | 778 | |
| 4 April | 12 | 30 | 10 | 582 | 779 | |
| 5 Mei | 12 | 30 | 10 | 584 | 780 | |
| 6 Juni | 12 | 36 | 10 | 588 | 782 | |
| 7 Juli | 12 | 36 | 10 | 592 | 794 | |
| 8 Agustus | 12 | 36 | 10 | 596 | 795 | |
| 9 September | 12 | 36 | 10 | 597 | 798 | |
| 10 Oktober | 12 | 36 | 10 | 598 | 798 | |
| 11 Nopember | 12 | 36 | 10 | 598 | 800 | |
| 12 Desember | 12 | 36 | 10 | 598 | 801 | |
| Akhir Tahun | 2017 | 12 | 36 | 10 | 598 | 801 |
| End of Year | 2016 | 12 | 20 | 10 | 575 | 776 |
| | 2015 | 12 | 11 | 10 | 574 | 767 |
| | 2014 | 10 | 8 | 9 | 496 | 764 |
| | 2013 | 8 | 19 | 9 | 356 | 753 |

Sumber/Source: Dinas Perhubungan Kabupaten Pesisir Selatan/Transportation Agency of Pesisir Selatan Regency

TRANSPORTATION AND COMMUNICATION

Lanjutan Tabel/Continued Tabel 9.1.1

| Bulan / Month | Tempelan/ <i>Attached</i> | | Gandengan/ <i>Trailers</i> | | Jumlah/ <i>Total</i> |
|--------------------|------------------------------|----------------------------------|-------------------------------|----------------------------------|-------------------------|
| | Umum/ <i>Public</i> | Tidak Umum/ <i>Private</i> | Umum/ <i>Public</i> | Tidak Umum/ <i>Private</i> | |
| (1) | (7) | (8) | (9) | (10) | (11) |
| 1 Januari | - | - | - | - | 1 394 |
| 2 Pebruari | - | - | - | - | 1 397 |
| 3 Maret | - | - | - | - | 1 407 |
| 4 April | - | - | - | - | 1 413 |
| 5 Mei | - | - | - | - | 1 416 |
| 6 Juni | - | - | - | - | 1 428 |
| 7 Juli | - | - | - | - | 1 444 |
| 8 Agustus | - | - | - | - | 1 449 |
| 9 September | - | - | - | - | 1 453 |
| 10 Oktober | - | - | - | - | 1 454 |
| 11 Nopember | - | - | - | - | 1 456 |
| 12 Desember | - | - | - | - | 1 457 |
| Akhir Tahun | | | | | |
| <i>End of Year</i> | 2017 | - | - | - | 1 457 |
| | 2016 | - | - | - | 1 393 |
| | 2015 | - | - | - | 1 374 |
| | 2014 | - | - | - | 1 287 |
| | 2013 | - | - | - | 1 145 |

Sumber/Source: Dinas Perhubungan Kabupaten Pesisir Selatan/Transportation Agency of Pesisir Selatan Regency

Tabel 9.1.2 Jumlah Kendaraan Wajib Uji Menurut Umur dan Jenis Kendaraan di Kabupaten Pesisir Selatan, 2000-2017
Number of Test-Required Vehicles by Age and Type in Pesisir Selatan Regency, 2000-2017

| Tahun Pembuatan/ <i>Production Year</i> | Mobil Barang Sumbu II 2-Axle Cargo Cars | | | |
|--|--|----------------------------------|------------------------|----------------------------------|
| | <i>Pick Up</i> | | <i>Truck</i> | |
| | Umum/ <i>Public</i> | Tidak Umum/ <i>Private</i> | Umum/ <i>Public</i> | Tidak Umum/ <i>Private</i> |
| (1) | (2) | (3) | (4) | (5) |
| Tahun 2017 | - | 229 | 11 | 10 |
| Tahun 2016 | - | 245 | 1 | 11 |
| Tahun 2015 | - | 406 | 78 | 3 |
| Tahun 2014 | - | 504 | 104 | 11 |
| Tahun 2013 | 7 | 720 | 356 | 753 |
| Tahun 2012 | 7 | 431 | 246 | 304 |
| Tahun 2011 | 7 | 94 | 12 | 44 |
| Tahun 2010 | 7 | 41 | 3 | 64 |
| Tahun 2009 | 7 | 48 | - | 47 |
| Tahun 2008 | 7 | 45 | - | 45 |
| Tahun 2007 | 7 | 43 | - | 26 |
| Tahun 2006 | 7 | 31 | - | 63 |
| Tahun 2005 | 7 | 34 | - | 47 |
| Tahun 2004 | 7 | 58 | - | 35 |
| Tahun 2003 | 7 | 41 | - | 10 |
| Tahun 2002 | 7 | 57 | - | 15 |
| Tahun 2001 | 7 | 66 | - | 14 |
| Tahun 2000 | 7 | 75 | - | 9 |

Sumber/Source: Dinas Perhubungan Kabupaten Pesisir Selatan/Transportation Agency of Pesisir Selatan Regency

TRANSPORTATION AND COMMUNICATION

Lanjutan Tabel/Continued Tabel 9.1.2

| Tahun Pembuatan/ Production Year | Mobil Penumpang Umum/ Public Passenger Car | Mobil Bus / B u s | | | |
|--|---|-------------------|---------------------------|-----------------|---------------------------|
| | | Bangku 9/16 | | Bangku 9/16 | |
| | | Seat 9/16 | | Seat 17/26 | |
| | | Umum/ Public | Tidak Umum/ Private | Umum/ Public | Tidak Umum/ Private |
| (1) | (6) | (7) | (8) | (9) | (10) |
| Tahun 2017 | | 17 | | | |
| Tahun 2016 | - | 9 | - | - | - |
| Tahun 2015 | 2 | 3 | 1 | - | - |
| Tahun 2014 | 10 | 7 | 6 | 11 | 4 |
| Tahun 2013 | 3 | - | - | - | - |
| Tahun 2012 | 5 | 5 | - | 10 | - |
| Tahun 2011 | 2 | 20 | 12 | 35 | - |
| Tahun 2010 | - | 1 | - | - | 1 |
| Tahun 2009 | 1 | 1 | - | - | - |
| Tahun 2008 | - | 2 | - | 1 | 2 |
| Tahun 2007 | - | - | 2 | 1 | 1 |
| Tahun 2006 | 1 | - | 2 | 2 | - |
| Tahun 2005 | - | - | - | - | - |
| Tahun 2004 | - | - | - | - | - |
| Tahun 2003 | - | - | - | - | - |
| Tahun 2002 | - | 1 | - | 3 | - |
| Tahun 2001 | - | - | - | 2 | - |
| Tahun 2000 | - | - | - | - | - |

Sumber/Source: Dinas Perhubungan Kabupaten Pesisir Selatan/Transportation Agency of Pesisir Selatan Regency

Lanjutan Tabel/*Continued Tabel* 9.1.2

| Tahun Pembuatan/ <i>Production Year</i> | Mobil Bus / <i>B u s</i> | | | Jumlah/ <i>Total</i> |
|--|--------------------------|----------------------------------|-------------------------------------|-------------------------|
| | Bangku >27 | | | |
| | Seat >27 | | | |
| | Umum/ <i>Public</i> | Tidak Umum/ <i>Private</i> | Dinas/ Regional <i>Agency</i> | |
| (1) | (11) | (12) | (13) | (14) |
| Tahun 2017 | | | | 267 |
| Tahun 2016 | - | - | - | 266 |
| Tahun 2015 | - | - | - | 493 |
| Tahun 2014 | - | - | - | 657 |
| Tahun 2013 | - | - | - | 1 839 |
| Tahun 2012 | - | - | - | 1 008 |
| Tahun 2011 | - | - | - | 226 |
| Tahun 2010 | - | - | - | 117 |
| Tahun 2009 | - | - | - | 104 |
| Tahun 2008 | - | - | - | 102 |
| Tahun 2007 | - | - | - | 80 |
| Tahun 2006 | - | - | - | 106 |
| Tahun 2005 | - | - | - | 88 |
| Tahun 2004 | - | - | - | 100 |
| Tahun 2003 | - | - | - | 58 |
| Tahun 2002 | - | - | - | 83 |
| Tahun 2001 | - | - | - | 89 |
| Tahun 2000 | - | - | - | 91 |

Sumber/Source: Dinas Perhubungan Kabupaten Pesisir Selatan/*Transportation Agency of Pesisir Selatan Regency*

TRANSPORTATION AND COMMUNICATION

Tabel 9.1.3 Arus Penumpang yang Datang dan Pergi Menurut Bulan di Kabupaten Pesisir Selatan, 2017
Passenger Inflow and Outflow by Month in Pesisir Selatan Regency, 2017

| Bulan / Month | | Datang / Incoming (Orang)/ (People) | Pergi / Outgoing (Orang)/ (People) |
|---------------|-----------|--|---|
| (1) | | (2) | (3) |
| 1 | Januari | 43 512 | 31 420 |
| 2 | Pebruari | 34 916 | 28 122 |
| 3 | Maret | 35 361 | 38 115 |
| 4 | April | 34 446 | 32 871 |
| 5 | Mei | 54 092 | 40 270 |
| 6 | Juni | 63 526 | 60 211 |
| 7 | Juli | 49 874 | 38 328 |
| 8 | Agustus | 70 523 | 38 114 |
| 9 | September | 46 326 | 60 683 |
| 10 | Oktober | 40 516 | 38 427 |
| 11 | Nopember | 29 631 | 28 457 |
| 12 | Desember | 30 126 | 26 876 |
| Jumlah | 2017 | 532 849 | 461 894 |
| <i>Total</i> | 2016 | 589 220 | 519 660 |
| | 2015 | 652 442 | 632 858 |
| | 2014 | 663 079 | 634 684 |
| | 2013 | 631 504 | 604 463 |

Sumber/Source: Dinas Perhubungan Kabupaten Pesisir Selatan/Transportation Agency of Pesisir Selatan Regency

Tabel 9.1.4 Panjang Jalan Kabupaten Menurut Kecamatan dan Kondisi Jalan di Kabupaten Pesisir Selatan (km), 2017
Length of Regency Road by Sub-District and Condition in Pesisir Selatan Regency (km), 2017

| | Kecamatan / Sub-District | Kondisi Jalan / <i>Condition of Road</i> | | | | Jumlah/ Total |
|----|-----------------------------|--|-----------------|------------------|--|------------------|
| | | Baik/ Good | Sedang/ Fair | Rusak/ Damage | Rusak/ Berat/ Severely Damage | |
| | (1) | (2) | (3) | (4) | (5) | (6) |
| 1 | Silaut | 38,15 | 28,30 | 87,55 | 85,00 | 239,00 |
| 2 | Lunang | 18,20 | 12,70 | 90,20 | 191,90 | 313,00 |
| 3 | Basa Ampek Balai Tapan | 9,10 | 8,60 | 8,00 | 42,30 | 68,00 |
| 4 | Ranah Ampek Hulu Tapan | 8,20 | 1,80 | 9,20 | 38,60 | 57,80 |
| 5 | Pancung Soal | 11,20 | 11,58 | 36,35 | 49,25 | 108,38 |
| 6 | Airpura | 27,85 | 11,30 | 58,35 | 57,70 | 155,20 |
| 7 | Linggo Sari Baganti | 84,33 | 13,20 | 53,37 | 66,60 | 217,50 |
| 8 | Ranah Pesisir | 49,91 | 20,75 | 52,14 | 27,80 | 150,60 |
| 9 | Lengayang | 88,75 | 30,85 | 44,20 | 100,35 | 264,15 |
| 10 | Sutera | 49,12 | 20,00 | 30,70 | 102,38 | 202,20 |
| 11 | Batang kapas | 46,10 | 17,30 | 27,85 | 18,65 | 109,90 |
| 12 | IV Jurai | 69,50 | 15,50 | 23,50 | 42,25 | 150,75 |
| 13 | Bayang | 74,40 | 19,80 | 13,10 | 19,50 | 126,80 |
| 14 | IV Nagari Bayang Utara | 6,70 | 7,90 | 4,90 | 20,50 | 40,00 |
| 15 | Koto XI Tarusan | 48,50 | 26,90 | 18,70 | 35,80 | 129,90 |
| | Jumlah / Total | | | | | |
| | 2017 | 630,01 | 246,48 | 558,11 | 898,58 | 2 333,18 |
| | 2016 | 580,87 | 262,61 | 641,45 | 848,25 | 2 333,18 |
| | 2015 | 828,45 | 199,70 | 623,33 | 681,70 | 2 333,18 |
| | 2014 | 931,14 | 653,34 | 357,77 | 381,13 | 2 323,38 |
| | 2013 | 866,41 | 704,10 | 363,85 | 389,13 | 2 323,49 |

Sumber/Source: Dinas Pekerjaan Umum dan Penataan Ruang Kabupaten Pesisir Selatan/ *Public Work and Spatial Planning Agency of Pesisir Selatan*

TRANSPORTATION AND COMMUNICATION

Tabel 9.1.5 Panjang Jalan Kabupaten Menurut Kecamatan dan Permukaan Jalan di Kabupaten Pesisir Selatan (km), 2017
Length of Regency Road by Sub-District and Road Surface in Pesisir Selatan Regency (km), 2017

| Kecamatan / Sub-District | Permukaan Jalan /Type of Surfaces | | | | Jumlah/ Total |
|-----------------------------|-----------------------------------|-------------------|-------------------|---------------|------------------|
| | Aspal Asphalt | Kerikil Gravel | Beton Concrete | Tanah Soil | |
| (1) | (2) | (3) | (4) | (5) | (6) |
| 1 Silaut | 41,50 | 100,95 | 4,85 | 91,70 | 239,00 |
| 2 Lunang | 33,10 | 91,30 | 3,00 | 185,60 | 313,00 |
| 3 Basa Ampek Balai Tapan | 15,40 | 29,70 | 6,40 | 16,50 | 68,00 |
| 4 Ranah Ampek Hulu Tapan | 6,10 | 10,80 | 5,10 | 35,80 | 57,80 |
| 5 Pancung Soal | 17,28 | 42,50 | 9,15 | 39,45 | 108,38 |
| 6 Airpura | 26,95 | 71,75 | 11,10 | 45,40 | 155,20 |
| 7 Linggo Sari Baganti | 99,58 | 52,25 | 6,15 | 59,52 | 217,50 |
| 8 Ranah Pesisir | 69,50 | 52,05 | 14,00 | 15,05 | 150,60 |
| 9 Lengayang | 95,75 | 61,70 | 39,60 | 67,10 | 264,15 |
| 10 Sutera | 75,00 | 65,90 | 8,80 | 52,50 | 202,20 |
| 11 Batang kapas | 43,85 | 29,90 | 25,25 | 10,90 | 109,90 |
| 12 IV Jurai | 88,80 | 6,50 | 15,70 | 39,75 | 150,75 |
| 13 Bayang | 72,70 | 8,60 | 27,60 | 17,90 | 126,80 |
| 14 IV Nagari Bayang Utara | 6,20 | 3,50 | 15,70 | 14,60 | 40,00 |
| 15 Koto XI Tarusan | 48,10 | 10,20 | 39,50 | 32,10 | 129,90 |
| Jumlah / Total | | | | | |
| 2017 | 739,81 | 637,60 | 231,90 | 723,87 | 2 333,18 |
| 2015 | 726,88 | 670,03 | 202,37 | 733,90 | 2 333,18 |
| 2014 | 693,26 | 624,30 | 192,34 | 823,28 | 2 333,18 |
| 2013 | 755,30 | 492,66 | 395,23 | 680,30 | 2 323,49 |
| 2012 | 744,12 | 497,60 | 397,17 | 684,60 | 2 323,49 |

Sumber/Source: Dinas Pekerjaan Umum dan Penataan Ruang Kabupaten Pesisir Selatan/ Public Work and Spatial Planning Agency of Pesisir Selatan

Tabel 9.1.6 Panjang Jalan Menurut Status Kewenangan dan Kondisi Jalan di Kabupaten Pesisir Selatan (km), 2017
Length of Road by Authority and Condition in Pesisir Selatan Regency (km), 2017

| Status Kewenangan <i>Authority Status</i> | Kondisi Jalan / <i>Condition of Road</i> | | | | Jumlah/ <i>Total</i> | |
|--|--|------------------------|--------------------------|---|-------------------------|----------|
| | Baik/ <i>Good</i> | Sedang/ <i>Fair</i> | Rusak/ <i>Damaged</i> | Rusak/ Berat/ <i>Severely Damaged</i> | | |
| (1) | (2) | (3) | (4) | (5) | (6) | |
| 1 Jalan Negara | 184,25 | 66,70 | - | - | 250,95 | |
| 2 Jalan Propinsi | 55,44 | 19,00 | 25,00 | 29,06 | 128,50 | |
| 3 Jalan Kabupaten | 630,01 | 246,48 | 558,11 | 898,58 | 2 333,18 | |
| Jumlah / <i>Total</i> | 2017 | 869,70 | 332,18 | 583,11 | 927,64 | 2 712,63 |
| | 2016 | 764,67 | 359,92 | 676,19 | 853,75 | 2 654,53 |
| | 2015 | 966,22 | 264,81 | 681,52 | 712,03 | 2 624,58 |
| | 2014 | 1 068,91 | 718,45 | 416,07 | 411,46 | 2 614,89 |
| | 2013 | 960,91 | 733,60 | 417,85 | 434,63 | 2 546,99 |

Sumber/Source: Dinas Pekerjaan Umum dan Penataan Ruang Kabupaten Pesisir Selatan/ *Public Work and Spatial Planning Agency of Pesisir Selatan*

TRANSPORTATION AND COMMUNICATION

Tabel 9.1.7 Panjang Jalan Negara Menurut Kecamatan dan Kondisi Jalan di Kabupaten Pesisir Selatan (km), 2017
Length of State Road by Sub-District and Condition in Pesisir Selatan Regency (km), 2017

| Kecamatan / Sub-District | Kondisi Jalan / Road Condition | | | | Jumlah/ Total |
|-----------------------------|--------------------------------|-----------------|------------------|--|------------------|
| | Baik/ Good | Sedang/ Fair | Rusak/ Damage | Rusak/ Berat/ Severely Damage | |
| (1) | (2) | (3) | (4) | (5) | (6) |
| 1 Silaut | 3,00 | 15,00 | - | - | 18,00 |
| 2 Lunang | 2,10 | 9,00 | - | - | 11,10 |
| 3 Basa Ampek Balai Tapan | 18,20 | 5,00 | - | - | 23,20 |
| 4 Ranah Ampek Hulu Tapan | - | 25,40 | - | - | 25,40 |
| 5 Pancung Soal | 11,65 | - | - | - | 11,65 |
| 6 Airpura | 11,50 | - | - | - | 11,50 |
| 7 Linggo Sari Baganti | 17,20 | - | - | - | 17,20 |
| 8 Ranah Pesisir | 18,90 | - | - | - | 18,90 |
| 9 Lengayang | 16,50 | - | - | - | 16,50 |
| 10 Sutera | 18,70 | 4,30 | - | - | 23,00 |
| 11 Batang kapas | 17,00 | - | - | - | 17,00 |
| 12 IV Jurai | 15,00 | 2,00 | - | - | 17,00 |
| 13 Bayang | 5,00 | 1,00 | - | - | 6,00 |
| 14 IV Nagari Bayang Utara | - | - | - | - | - |
| 15 Koto XI Tarusan | 29,50 | 5,00 | - | - | 34,50 |
| Jumlah Total | | | | | |
| 2017 | 184,25 | 66,70 | - | - | 250,95 |
| 2016 | 148,10 | 70,25 | 28,60 | 4,00 | 250,95 |
| 2015 | 105,40 | 37,50 | 55,00 | 32,60 | 230,50 |
| 2014 | 105,40 | 30,50 | 55,00 | 32,60 | 223,50 |
| 2013 | 141,00 | 30,50 | 44,50 | 7,00 | 223,00 |

Sumber/Source: Kantor Pemeliharaan Jalan dan Jembatan Negara/ State Road and Bridge Maintenance Office

Tabel 9.1.8 Panjang Jalan Provinsi Menurut Kecamatan dan Kondisi Jalan di Kabupaten Pesisir Selatan (km), 2017
Length of Provincial Road by Sub-District and Condition in Pesisir Selatan Regency (km), 2017

| Kecamatan / Sub-District | Kondisi Jalan / Road Condition | | | | Jumlah/ Total | |
|-----------------------------|--------------------------------|-----------------|-------------------|---|------------------|--------|
| | Baik/ Good | Sedang/ Fair | Rusak/ Damaged | Rusak/ Berat/ Severely Damaged | | |
| (1) | (2) | (3) | (4) | (5) | (6) | |
| 1 Silaut | - | - | - | - | - | |
| 2 Lunang | - | - | - | - | - | |
| 3 Basa Ampek Balai Tapan | - | - | - | - | - | |
| 4 Ranah Ampek Hulu Tapan | - | - | - | - | - | |
| 5 Pancung Soal | 5,30 | - | 2,00 | - | 7,30 | |
| 6 Airpura | - | - | - | - | - | |
| 7 Linggo Sari Baganti | - | - | - | - | - | |
| 8 Ranah Pesisir | - | - | - | - | - | |
| 9 Lengayang | - | - | - | - | - | |
| 10 Sutura | 14,00 | 3,00 | 6,00 | 4,70 | 27,70 | |
| 11 Batang kapas | - | - | - | - | - | |
| 12 IV Jurai | - | - | - | - | - | |
| 13 Bayang | 18,84 | 8,00 | 5,00 | 17,56 | 49,40 | |
| 14 IV Nagari Bayang Utara | - | - | - | - | - | |
| 15 Koto XI Tarusan | 17,30 | 8,00 | 12,00 | 6,80 | 44,10 | |
| Jumlah Total | | | | | | |
| | 2017 | 55,44 | 19,00 | 25,00 | 29,06 | 128,50 |
| | 2016 | 35,70 | 27,06 | 6,14 | 1,50 | 70,40 |
| | 2015 | 27,50 | 35,61 | 4,19 | 0,60 | 67,90 |
| | 2014 | 27,50 | 35,61 | 4,19 | 0,60 | 67,90 |
| | 2013 | 27,50 | 35,61 | 4,19 | 0,60 | 67,90 |

Sumber/Source: Dinas Pekerjaan Umum dan Penataan Ruang Provinsi Sumatera Barat / Public Work and Spatial Planning Agency of Sumatera Barat Province

TRANSPORTATION AND COMMUNICATION

Tabel 9.1.9 Panjang Jalan Menurut Fungsi dan Kondisi Jalan di Kabupaten Pesisir Selatan (km), 2017
Length of Road by Function and Condition in Pesisir Selatan Regency (km), 2017

| Fungsi Jalan/ Road Function | Kondisi Jalan / Road Condition | | | | Jumlah/ Total | |
|--------------------------------|--------------------------------|-----------------|-------------------|-------------------------------------|------------------|----------|
| | Baik/ Good | Sedang/ Fair | Rusak/ Damaged | Rusak Berat/ Severely Damaged | | |
| (1) | (2) | (3) | (4) | (5) | (6) | |
| 1 ARTERI | 869,70 | 332,18 | 583,11 | 927,64 | 2 712,63 | |
| 2 KOLEKTOR | - | - | - | - | - | |
| 3 LOKAL | - | - | - | - | - | |
| | 2017 | 869,70 | 332,18 | 583,11 | 927,64 | 2 712,63 |
| | 2016 | 764,67 | 359,92 | 676,19 | 853,75 | 2 654,53 |
| Jumlah Total | 2015 | 966,22 | 264,81 | 681,52 | 712,03 | 2 624,58 |
| | 2014 | 1 068,91 | 718,45 | 416,07 | 411,46 | 2 614,89 |
| | 2013 | 960,91 | 733,60 | 417,85 | 434,63 | 2 546,99 |

Sumber/Source: Dinas Pekerjaan Umum dan Penataan Ruang Kabupaten Pesisir Selatan/ Public Work and Spatial Planning Agency of Pesisir Selatan

Tabel 9.1.10 Panjang Jalan Menurut Fungsi dan Status Jalan di Kabupaten Pesisir Selatan (km), 2017
Length of Road by Function and Status in Pesisir Selatan Regency (km), 2017

| Fungsi Jalan/ Road Function | Status Jalan / Road Status | | | Jumlah/ Total |
|--------------------------------|----------------------------|-----------------------|-----------------------|------------------|
| | Negara / National | Propinsi/ Province | Kabupaten/ Regency | |
| (1) | (2) | (3) | (4) | (5) |
| 1 ARTERI | 250,95 | 128,50 | 2 333,18 | 2 712,63 |
| 2 KOLEKTOR | - | - | - | - |
| 3 LOKAL | - | - | - | - |
| Jumlah Total | 2017 | 2016 | 2015 | 2014 |
| | 250,95 | 250,95 | 223,50 | 223,50 |
| | | 70,40 | 67,90 | 67,90 |
| | | | 2 333,18 | 2 323,49 |
| | | | | 2 614,89 |

Sumber/Source: Dinas Pekerjaan Umum dan Penataan Ruang Kabupaten Pesisir Selatan / Public Work and Spatial Planning Agency of Pesisir Selatan

TRANSPORTATION AND COMMUNICATION

Tabel 9.1.11 Jumlah Jembatan Pada Ruas Jalan Negara Menurut Kecamatan di Kabupaten Pesisir Selatan, 2017
Number of Bridge on State Road by Sub-District in Pesisir Selatan Regency, 2017

| Kecamatan / <i>Sub-District</i> | Banyaknya / <i>Number</i> (Buah) | Panjangnya / <i>Length</i> (Meter) |
|------------------------------------|--|--|
| (1) | (2) | (3) |
| 1 Silaut | 6,00 | 150,20 |
| 2 Lunang | 12,00 | 214,10 |
| 3 Basa Ampek Balai Tapan | 15,00 | 404,40 |
| 4 Ranah Ampek Hulu Tapan | 13,00 | 290,20 |
| 5 Pancung Soal | 9,00 | 253,80 |
| 6 Airpura | 4,00 | 68,00 |
| 7 Linggo Sari Baganti | 6,00 | 257,00 |
| 8 Ranah Pesisir | 5,00 | 227,00 |
| 9 Lengayang | 16,00 | 267,30 |
| 10 Sutera | 13,00 | 308,00 |
| 11 Batang kapas | 7,00 | 168,70 |
| 12 IV Jurai | 9,00 | 193,30 |
| 13 Bayang | 6,00 | 280,90 |
| 14 IV Nagari Bayang Utara | - | - |
| 15 Koto XI Tarusan | 28,00 | 596,00 |
| Jumlah | 2017 | 149,00 |
| <i>Total</i> | 2016 | 149,00 |
| | 2015 | 126,00 |
| | 2014 | 126,00 |
| | 2013 | 126,00 |
| | | 3 678,90 |
| | 3 679,70 | |
| | 3 344,70 | |
| | 3 345,30 | |
| | 3 345,30 | |

Sumber/Source: Kantor Pemeliharaan Jalan dan Jembatan Negara/ *State Road and Bridge Maintenance Office*

Tabel 9.1.12 Jumlah Jembatan Pada Ruas Jalan Provinsi Menurut Kecamatan di Kabupaten Pesisir Selatan, 2017
Number of Bridge on Provincial Road by Sub-District in Pesisir Selatan Regency, 2017

| Kecamatan / Sub-District | Banyaknya / Number (Buah) | Panjangnya / Length (Meter) |
|-----------------------------|---------------------------------|-----------------------------------|
| (1) | (2) | (3) |
| 1 Silaut | - | - |
| 2 Lunang | - | - |
| 3 Basa Ampek Balai Tapan | - | - |
| 4 Ranah Ampek Hulu Tapan | - | - |
| 5 Pancung Soal | 1,00 | 10,40 |
| 6 Airpura | - | - |
| 7 Linggo Sari Baganti | - | - |
| 8 Ranah Pesisir | - | - |
| 9 Lengayang | - | - |
| 10 Sutera | 16,00 | 361,50 |
| 11 Batang kapas | - | - |
| 12 IV Jurai | - | - |
| 13 Bayang | 5,00 | 34,50 |
| 14 IV Nagari Bayang Utara | 11,00 | - |
| 15 Koto XI Tarusan | 12,00 | - |
| Jumlah | | |
| <i>Total</i> | 2017 | 45,00 |
| | 2016 | 22,00 |
| | 2015 | 24,00 |
| | 2014 | 24,00 |
| | 2013 | 24,00 |

Sumber/Source: Dinas Pekerjaan Umum dan Penataan Ruang Provinsi Sumatera Barat *Public Work and Spatial Planning Agency of Sumatera Barat Province*

TRANSPORTATION AND COMMUNICATION

9.2 KOMUNIKASI/COMMUNICATION

Tabel 9.2.1 Jumlah Surat Pos yang Dikirim dan Diterima Melalui Kantor Pos dan Giro di Kabupaten Pesisir Selatan, 2017
Number of Letter Sent and Received by Post Office in Pesisir Selatan Regency, 2017

| Kantor Pos / Post Office | Jenis Surat / Kind of Mail (Buah) | | | | |
|-----------------------------|-----------------------------------|---------------------|------------------------------------|---------------------|-----|
| | Surat Pos Biasa/ Ordinary Mail | | Surat Tercatat/ Registered Mail | | |
| | Kirim/ Sent | Terima/ Received | Kirim/ Sent | Terima/ Received | |
| (1) | (2) | (3) | (4) | (5) | |
| 1 Lunang I | 65 | 46 | 3 | - | |
| 2 Tapan | 43 | 20 | - | - | |
| 3 Indrapura | 25 | 69 | 1 | - | |
| 4 Balai Selasa | 155 | 254 | - | - | |
| 5 Kambang | 95 | 85 | 13 | - | |
| 6 Ps. Kuok | 45 | 55 | - | - | |
| 7 Painan | 815 | 1 150 | 1 | 10 | |
| 8 Bayang | 95 | 101 | - | - | |
| 9 Tarusan | 40 | 56 | - | - | |
| Jumlah/Total | 2017 | 1 378 | 1 836 | 18 | 10 |
| | 2016 | 2 196 | 1 176 | 67 | 240 |
| | 2015 | 530 | 504 | 312 | 205 |
| | 2014 | 476 | 306 | 176 | 113 |
| | 2013 | 393 | 550 | 220 | 134 |

Sumber/Source: Kantor Pos Painan/Post Office of Painan

Lanjutan Tabel/*Continued Tabel* 9.2.1

| Kantor Pos / Post Office | Jenis Surat / <i>Kind of Mail</i> (Buah) | | | | |
|-----------------------------|--|----------------------------|-------------------------|----------------------------|-------|
| | Surat Terdaftar/ <i>Listed Mail</i> | | Jumlah/ <i>Total</i> | | |
| | Kirim/ <i>Sent</i> | Terima/ <i>Received</i> | Kirim/ <i>Sent</i> | Terima/ <i>Received</i> | |
| | (1) | (6) | (7) | (8) | (9) |
| 1 Lunang I | - | - | 68 | 46 | |
| 2 Tapan | - | - | 43 | 20 | |
| 3 Indrapura | - | - | 26 | 69 | |
| 4 Balai Selasa | - | - | 155 | 254 | |
| 5 Kambang | - | - | 108 | 85 | |
| 6 Ps. Kuok | - | - | 45 | 55 | |
| 7 Painan | - | - | 816 | 1 160 | |
| 8 Bayang | - | - | 95 | 101 | |
| 9 Tarusan | - | - | 40 | 56 | |
| Jumlah/Total | 2017 | - | - | 1 396 | 1 846 |
| | 2016 | 817 | 771 | 3 080 | 2 187 |
| | 2015 | 1 801 | 876 | 2 643 | 1 585 |
| | 2014 | 1 648 | 692 | 2 300 | 1 111 |
| | 2013 | 1 505 | 751 | 2 118 | 1 435 |

Sumber/Source: Kantor Pos Painan/*Post Office of Painan*

TRANSPORTATION AND COMMUNICATION

Tabel 9.2.2 Jumlah Paket Pos dan Surat Kilat Pos yang Dikirim dan Diterima Melalui Kantor Pos dan Giro di Kabupaten Pesisir Selatan, 2017
Number of Packages and Express Mail Sent and Received by Post Office in Pesisir Selatan Regency, 2017

| Kantor Pos / Post Office | Pos Paket / Packages (Buah) | | Surat Kilat / Express Mails | |
|-----------------------------|--------------------------------|---------------------|--------------------------------|---------------------|
| | Kirim/ Sent | Terima/ Received | Kirim/ Sent | Terima/ Received |
| (1) | (2) | (3) | (4) | (5) |
| 1 Lunang I | 286 | 356 | 1 039 | 2 569 |
| 2 Tapan | 329 | 147 | 917 | 1 011 |
| 3 Indrapura | 212 | 125 | 814 | 1 329 |
| 4 Balai Selasa | 1 272 | 1 354 | 1 352 | 5 947 |
| 5 Kambang | 475 | 658 | 1 754 | 4 145 |
| 6 Ps. Kuok | 336 | 592 | 1 173 | 4 581 |
| 7 Painan | 2 973 | 3 451 | 25 615 | 75 472 |
| 8 Bayang | 201 | 198 | 1 517 | 3 541 |
| 9 Tarusan | 235 | 143 | 1 275 | 2 546 |
| Jumlah / Total | | | | |
| 2017 | 6 319 | 7 024 | 35 456 | 101 141 |
| 2016 | 1 207 | 4 423 | 23 245 | 99 555 |
| 2015 | 1 104 | 5 780 | 25 790 | 99 864 |
| 2014 | 903 | 3 460 | 23 163 | 92 652 |
| 2013 | 848 | 5 121 | 21 125 | 99 211 |

Sumber/Source: Kantor Pos Painan/Post Office of Painan

Tabel 9.2.3 Jumlah Penerimaan dan Pengeluaran Giro & Cek Pos Kantor Pos dan Giro di Kabupaten Pesisir Selatan, 2017
Income and Expenditure of Postal Check and Giro by Post Office in Pesisir Selatan Regency, 2017

| Kantor Pos / Post Office | Diterima / <i>Received</i> | | Dibayar / <i>Paid</i> | | |
|-----------------------------|-------------------------------|---------------------|-------------------------------|---------------------|---------------|
| | Giro & Cek Pos (Lembar) | Nominal (Rp.000) | Giro & Cek Pos (Lembar) | Nominal (Rp.000) | |
| (1) | (2) | (3) | (4) | (5) | |
| 1 Lunang I | - | - | - | - | |
| 2 Tapan | - | - | - | - | |
| 3 Indrapura | - | - | - | - | |
| 4 Balai Selasa | - | - | - | - | |
| 5 Kambang | - | - | - | - | |
| 6 Ps. Kuok | - | - | - | - | |
| 7 Painan | 959 | 3 969 598 611 | 435 | 2 287 120 086 | |
| 8 Bayang | - | - | - | - | |
| 9 Tarusan | - | - | - | - | |
| Jumlah/ <i>Total</i> | 2017 | 959 | 3 969 598 611 | 435 | 2 287 120 086 |
| | 2016 | 622 | 5 124 104 233 | 360 | 2 141 003 553 |
| | 2015 | 140 | 375 913 250 | 140 | 375 913 250 |
| | 2014 | 163 | 579 349 250 | 163 | 579 349 250 |
| | 2013 | 151 | 414 515 310 | 151 | 414 515 310 |

Sumber/Source: Kantor Pos Painan/*Post Office of Painan*

TRANSPORTATION AND COMMUNICATION

Tabel 9.2.4 Jumlah Wessel Pos Yang Dikirim dan Diterima Kantor Pos di Kabupaten Pesisir Selatan, 2017
The Amount of Money Orders Sent and Received by Post Office in Pesisir Selatan Regency, 2017

| Kantor Pos / Post Office | Dikirim / Sent | | Diterima /Received | |
|-----------------------------|-------------------|-----------------------|--------------------|---------------------|
| | Wesel (Lembar) | Nominal (Rp.000) | Wesel (Lembar) | Nominal (Rp.000) |
| (1) | (2) | (3) | (4) | (5) |
| 1 Lunang I | 961 | 2 300 154 500 | 461 | 693 304 400 |
| 2 Tapan | 1 273 | 4 950 496 160 | 1 856 | 2 606 192 356 |
| 3 Indrapura | 1 010 | 1 999 103 434 | 1 637 | 1 935 901 493 |
| 4 Balai Selasa | 811 | 3 051 027 169 | 2 778 | 3 214 331 062 |
| 5 Kambang | 864 | 1 337 506 040 | 3 372 | 3 980 057 601 |
| 6 Ps. Kuok | 407 | 655 597 400 | 2 875 | 3 026 771 834 |
| 7 Painan | 1 837 | 5 006 333 752 | 2 543 | 2 849 161 354 |
| 8 Bayang | 576 | 1 205 630 192 | 2 581 | 2 922 588 250 |
| 9 Tarusan | 555 | 803 499 000 | 4 475 | 4 844 753 685 |
| | 2017 | 8 294 21 309 347 647 | 22 578 | 26 073 062 035 |
| | 2016 | 9 096 16 093 478 906 | 32 393 | 34 849 969 892 |
| Jumlah/ Total | 2015 | 8 594 13 341 621 194 | 35 809 | 39 384 424 308 |
| | 2014 | 12 501 19 664 149 395 | 54 277 | 58 894 871 581 |
| | 2013 | 13 869 21 088 322 | 66 984 | 71 848 801 |

Sumber/Source: Kantor Pos Painan/Post Office of Painan

Tabel 9.2.5 Jumlah Kantor Pos Pembantu Menurut Kecamatan di Kabupaten Pesisir Selatan, 2013-2017
Number of Auxiliary Post Office by Sub-District in Pesisir Selatan Regency, 2013-2017

| Kecamatan Sub-District | 2013 | 2014 | 2015 | 2016 | 2017 |
|------------------------------|----------|----------|----------|----------|----------|
| (1) | (3) | (4) | (5) | (6) | (6) |
| 1 Silaut | - | - | - | - | - |
| 2 Lunang | 1 | 1 | 1 | 1 | 1 |
| 3 Basa IV Balai Tapan | 1 | 1 | 1 | 1 | 1 |
| 4 Ranah IV Hulu Tapan | - | - | - | - | - |
| 5 Pancung Soal | 1 | 1 | 1 | 1 | 1 |
| 6 Airpura | - | - | - | - | - |
| 7 Linggo Sari Baganti | - | - | - | - | - |
| 8 Ranah Pesisir | 1 | 1 | 1 | 1 | 1 |
| 9 Lengayang | 1 | 1 | 1 | 1 | 1 |
| 10 Sutera | - | - | - | - | - |
| 11 Batang Kapas | 1 | 1 | 1 | 1 | 1 |
| 12 IV Jurai | 1 | 1 | 1 | 1 | 1 |
| 13 Bayang | 1 | 1 | 1 | 1 | 1 |
| 14 IV Nagari Bayang Utara | - | - | - | - | - |
| 15 Koto XI Tarusan | 1 | 1 | 1 | 1 | 1 |
| Jumlah/Total | 9 | 9 | 9 | 9 | 9 |

Sumber/Source: Kantor Pos Painan/Post Office of Painan

TRANSPORTATION AND COMMUNICATION

Tabel 9.2.6 Kondisi Jasa Telekomunikasi Pada Cabang Telkom di Kabupaten Pesisir Selatan, 2017
Telecommunication Service Condition in Telkom Branch Office in Pesisir Selatan Regency, 2017

| Unit Plaza | Serat Fiber/ Fiber Optic | | Tembaga/ Copper | |
|-----------------------|--------------------------|-----------------|--------------------------|-----------------|
| | Kapasitas Capacity (SST) | Isi Value (SST) | Kapasitas Capacity (SST) | Isi Value (SST) |
| (1) | (2) | (3) | (4) | (5) |
| 1 Basa IV Balai Tapan | 208 | 81 | 320 | 318 |
| 2 Balai Salasa | 192 | 93 | 240 | 199 |
| 3 Surantih | - | - | 720 | 690 |
| 4 Batang Kapas | - | - | 608 | 537 |
| 5 Painan | 2 848 | 1 011 | 1 556 | 479 |
| 6 Pasar Baru | 88 | 39 | 256 | 120 |
| 7 Tarusan | 608 | 285 | 496 | 125 |
| Jumlah / Total | 2017 3 944 | 1 509 | 4 196 | 2 468 |
| | 2016 - | - | 5 740 | 5 285 |
| | 2015 - | - | 11 200 | 8 128 |
| | 2014 - | - | 10 783 | 6 504 |

Sumber/Source: Kantor Cabang Telkom Painan/Telkom's Branch Office of Painan

Tabel 9.2.7 Jumlah Menara Telekomunikasi Menurut Perusahaan Menara dirinci Menurut Kecamatan , 2017
Number of Telecommunication Tower by Telecommunication Company and Districts, 2017

| | Kecamatan <i>Sub-District</i> | Perusahaan Menara | | | |
|----|----------------------------------|--|-------------|---|-------------------------------|
| | | PT. Telekomunikas i Seluler, Tbk | PT. Indosat | PT. Daya Mitra Telekomuni kasi | PT. Tower Bersama Group |
| | (1) | (2) | (3) | (4) | (5) |
| 1 | Silaut | 2 | - | 2 | - |
| 2 | Lunang | 3 | 1 | 2 | - |
| 3 | Basa Ampek Balai Tapan | 1 | 1 | 1 | 1 |
| 4 | Ranah Ampek Hulu Tapan | 1 | - | - | - |
| 5 | Pancung Soal | 4 | 1 | 2 | - |
| 6 | Airpura | 2 | - | - | - |
| 7 | Linggo Sari Baganti | 3 | - | 2 | 2 |
| 8 | Ranah Pesisir | 4 | 1 | - | 2 |
| 9 | Lengayang | 7 | 1 | 2 | 1 |
| 10 | Sutera | 4 | - | 3 | - |
| 11 | Batang kapas | 5 | 1 | 2 | - |
| 12 | IV Jurai | 12 | 2 | 4 | 3 |
| 13 | Bayang | 4 | 2 | 2 | 2 |
| 14 | IV Nagari Bayang Utara | 3 | - | - | - |
| 15 | Koto XI Tarusan | 6 | 3 | 2 | 2 |
| | Jumlah / <i>Total</i> | 61 | 13 | 24 | 13 |

Sumber/Source: Dinas Komunikasi dan Informasi Kabupaten Pesisir Selatan/*Communication and Information Agency of Pesisir Selatan*

TRANSPORTATION AND COMMUNICATION

Lanjutan Tabel/*Continued Tabel 9.2.7*

| Kecamatan <i>Sub-District</i> | Perusahaan Menara | | | | Jumlah/ Total |
|----------------------------------|--|--------------------------------|------------------|-----------------------|------------------|
| | PT. Corona Telecommu nication Service | PT. Solusi Tunas Pratama | PT. XL Axiata | PT. Protelind o | |
| (1) | (6) | (7) | (8) | (9) | (10) |
| 1 Silaut | - | - | - | - | 4 |
| 2 Lunang | - | 1 | - | 1 | 8 |
| 3 Basa Ampek Balai Tapan | 1 | - | 1 | 1 | 7 |
| 4 Ranah Ampek Hulu Tapan | - | - | - | - | 1 |
| 5 Pancung Soal | - | 1 | 1 | - | 9 |
| 6 Airpura | - | - | - | - | 2 |
| 7 Linggo Sari Baganti | 1 | - | 1 | - | 9 |
| 8 Ranah Pesisir | 1 | 1 | 1 | - | 10 |
| 9 Lengayang | - | - | 1 | 2 | 14 |
| 10 Sutera | - | - | 1 | 1 | 9 |
| 11 Batang kapas | 1 | - | 1 | 1 | 11 |
| 12 IV Jurai | 1 | - | 1 | 5 | 28 |
| 13 Bayang | - | 1 | 2 | - | 13 |
| 14 IV Nagari Bayang Utara | - | - | - | - | 3 |
| 15 Koto XI Tarusan | - | 1 | 1 | 4 | 19 |
| Jumlah / Total | 5 | 5 | 11 | 15 | 147 |

Sumber/Source: Dinas Komunikasi dan Informasi Kabupaten Pesisir Selatan/*Communication and Information Agency of Pesisir Selatan*

Tabel 9.2.8 Jumlah Nagari Tanpa Sinyal Seluler Dirinci Menurut Kecamatan , 2017
Table *Number Village Without Celluler Signal by Districts, 2017*

| | Kecamatan Sub-District | Jumlah/ <i>Total</i> |
|-----------------------|---------------------------|----------------------|
| | (1) | (2) |
| 1 | Silaut | 1 |
| 2 | Lunang | 1 |
| 3 | Basa Ampek Balai Tapan | - |
| 4 | Ranah Ampek Hulu Tapan | 1 |
| 5 | Pancung Soal | - |
| 6 | Airpura | - |
| 7 | Linggo Sari Baganti | - |
| 8 | Ranah Pesisir | - |
| 9 | Lengayang | - |
| 10 | Sutera | - |
| 11 | Batang kapas | - |
| 12 | IV Jurai | 8 |
| 13 | Bayang | - |
| 14 | IV Nagari Bayang Utara | - |
| 15 | Koto XI Tarusan | - |
| Jumlah / <i>Total</i> | | 11 |

Sumber/Source: Dinas Komunikasi dan Informasi Kabupaten Pesisir Selatan/Communication and Information Agency of Pesisir Selatan

TRANSPORTATION AND COMMUNICATION

Tabel 9.2.9 Jumlah Layanan Wifi Gratis Menurut Kecamatan di Kabupaten Pesisir Selatan, 2017
Number of Free Wifi Services by Districts, 2017

| | Kecamatan Sub-District | Jumlah/ <i>Total</i> |
|----|------------------------------|----------------------|
| | (1) | (2) |
| 1 | Silaut | 1 |
| 2 | Lunang | 1 |
| 3 | Basa Ampek Balai Tapan | - |
| 4 | Ranah Ampek Hulu Tapan | 1 |
| 5 | Pancung Soal | - |
| 6 | Airpura | - |
| 7 | Linggo Sari Baganti | - |
| 8 | Ranah Pesisir | - |
| 9 | Lengayang | - |
| 10 | Sutera | - |
| 11 | Batang kapas | - |
| 12 | IV Jurai | 8 |
| 13 | Bayang | - |
| 14 | IV Nagari Bayang Utara | - |
| 15 | Koto XI Tarusan | - |
| | Jumlah / <i>Total</i> | 11 |

Sumber/Source: Dinas Komunikasi dan Informasi Kabupaten Pesisir Selatan/*Communication and Information Agency of Pesisir Selatan*

Tabel 9.2.10 Jumlah Aplikasi Elektronik Government (E-Government) Pemerintah Kabupaten Pesisir Selatan, 2017
Number of Pesisir Selatan Regency E-Government Application , 2017

| | Jenis Layanan | Jumlah Aplikasi |
|-----------------------|--|-----------------|
| | (1) | (2) |
| 1 | Sektor Pendidikan | 4 |
| 2 | Sektor Kesehatan | 2 |
| 3 | Sektor Pekerjaan Umum dan Penataan Ruang | - |
| 4 | Sektor Sosial | 4 |
| 5 | Sektor Ketentraman dan Ketertiban Umum dan Perlindungan Masyarakat | - |
| 6 | Sektor Tenaga Kerja | - |
| 7 | Sektor Pertanahan | - |
| 8 | Sektor Lingkungan Hidup | - |
| 9 | Sektor Administrasi Kependudukan dan Pencatatan Sipil | 2 |
| 10 | Sektor Perhubungan | 1 |
| 11 | Sektor Komunikasi dan Informatika | 4 |
| 12 | Sektor Pemberdayaan Masyarakat dan Desa | 2 |
| 13 | Sektor Perizinan | 2 |
| 14 | Sektor Kebudayaan | - |
| 15 | Sektor Perpustakaan dan Arsip | 2 |
| 16 | Sektor Persandian | - |
| 17 | Sektor Koperasi, Usaha Kecil dan Menengah | - |
| 18 | Sektor Penanaman Modal | 1 |
| 19 | Sektor Statistik | - |
| 20 | Sektor Administrasi dan Manajemen Umum | 4 |
| 21 | Sektor Administrasi Legislasi | - |
| 22 | Sektor Manajemen Pembangunan | 2 |
| 23 | Sektor Manajemen Keuangan | 12 |
| 24 | Sektor Manajemen Kepegawaian | 3 |
| Jumlah / Total | | 45 |

Sumber/Source: Dinas Komunikasi dan Informasi Kabupaten Pesisir Selatan/Communication and Information Agency of Pesisir Selatan

<https://pesselkab.bps.go.id>

Pendapatan

Pemerintah Kab. Pesisir Selatan
Revenues of Pesisir Selatan Regency

1.629.445.13

Juta Rupiah
Million Rupiahs



Pengeluaran

Pemerintah Kab. Pesisir Selatan
Expenditures of Pesisir Selatan Regency

1.507.465,76

Juta Rupiah
Million Rupiahs

Realisasi Anggaran Pendapatan dan Belanja Pemerintah Kabupaten Pesisir Selatan, 2017

*Realization of Government Revenues and
Expenditures of Pesisir Selatan Regency, 2017*

PENJELASAN TEKNIS

TECHNICAL NOTES

- | | |
|---|--|
| <p>1. Realisasi Penerimaan dan Pengeluaran Pemerintah Kabupaten adalah realisasi/perhitungan APBD Kabupaten pada tiap tahun anggaran.</p> | <p>1. Actual revenue and expenditure of Regency Government is the realization/regency budget calculations for every fiscal year.</p> |
| <p>2. Pendapatan Asli Daerah (PAD) adalah pendapatan yang diperoleh daerah yang dipungut berdasarkan peraturan daerah sesuai dengan peraturan perundang-undangan, guna keperluan daerah yang bersangkutan dalam membiayai kegiatannya.</p> | <p>2. Original Local Government Revenue is revenue that withheld based on local regulations in accordance with the legislation, for the purposes of financing their activities.</p> |
| <p>3. Dana Perimbangan adalah dana yang bersumber dari pendapatan APBN yang dialokasikan kepada Daerah untuk mendanai kebutuhan daerah dalam rangka pelaksanaan desentralisasi.</p> | <p>3. Balanced Budget is the fund coming from the state budget that allocated to regions to fund their needs in the context of decentralization.</p> |
| <p>4. Lain-lain Pendapatan yang Sah adalah pendapatan lainnya dari pemerintah pusat dan atau dari instansi pusat, serta dari daerah lainnya.</p> | <p>4. Other Legal Revenue is other income that coming from the central government and or from the central agencies, as well as from other local government.</p> |
| <p>5. Data statistik perbankan bersumber dari bank Indonesia. Kantor bank terdiri dari kantor cabang (KC) , kantor cabang pembantu (KCP) kantor dibawah KCP.</p> | <p>5. Banking statistics are obtained from the bank Indonesia. Bank office consist of branch office (KC) , sub branch office (KCP) and offices under KCP.</p> |
| <p>6. Data statistik penanaman modal yang disetujui pemerintah terdiri</p> | <p>6. Data on foreign and domestic investment approved by</p> |

dari penanaman modal asing (PMA) dan penanaman modal dalam negeri (PMDN) bersumber dari badan koordinasi penanaman modal (BKPM). Data mengenai realisasi investasi penanaman modal tidak termasuk sektor minyak, asuransi dan perbankan. Data telah memperhatikan perubahan investasi yang beralih status dan juga pengurangan investasi yang dicabut izin usahanya.

7. Cakupan statistik keuangan pemerintahan meliputi keuangan pemerintah daerah Kabupaten Pesisir Selatan.
8. Statistik keuangan pemerintah daerah Kabupaten/Kota dikumpulkan oleh Badan Pusat Statistik melalui Dinas Pendapatan. Sektor keuangan sejak tahun 2000 dihitung berdasarkan tahun kalender yang berakhir pada bulan Desember.

government are obtained from the investment coordinating board(BKPM). Realization of investment in petroleum production , insurance, and banking sectors. Changes in investment status and those who their license was take off have been taken into account.

7. *Public finance statistics consist of regency/city government finance.*
8. *Statistics on regency/city government finance are collected by the BPS through regency/city offices. Since 2000 the financial sector is based on calendar year ending in December.*

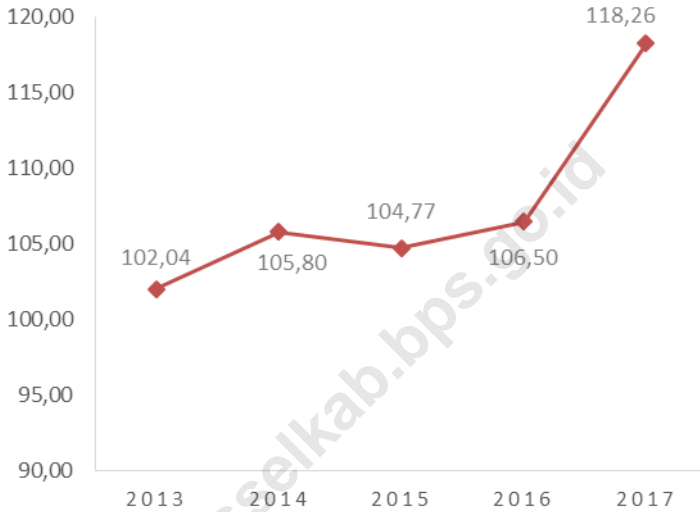
ULASAN**DESCRIPTION**

Realisasi pendapatan Pemerintah Kabupaten Pesisir Selatan tahun 2017 mengalami peningkatan bila dibandingkan dengan tahun 2016 yaitu dari 1.614,34 milyar rupiah menjadi 1.629,44 milyar rupiah pada tahun 2017. Pendapatan Pemerintah Kabupaten Pesisir Selatan pada tahun 2017 masih didominasi dari DAU dan DAK yaitu sebesar 1.086,55 milyar rupiah atau sebesar 66,68 persen, sedangkan Pendapatan Asli Daerah sebesar 484,26 milyar rupiah

The actual receipt of the Pesisir Selatan Regency in 2017 has increased when compared with 2016, from 1,614.34 billion rupiah to 1,629.44 billion rupiah. DAU (General Allocated Fund) and DAK (Special Allocated Fund) still dominated around 66.68 percent or 1,086.55 billion rupiah, while the Local Government Genuine Receipt (PAD) only amounted to 484.26 billion rupiah.

<https://pessselkab.bps.go.id/>

Gambar 9 **9** **Percentase Realisasi Penerimaan PAD di Kabupaten Pesisir Selatan(Rp. Milyar), 2013-2017**
Percentage Revenue Realization in Pesisir Selatan Regency (Rp. Billions), 2013-2017



10.1 KEUANGAN DAERAH/LOCAL FINANCE

Tabel 10.1.1 Target dan Realisasi PBB Menurut Kecamatan di Kabupaten Pesisir Selatan, 2017
Target and Realization of Land and Building Taxes by Sub-District in Pesisir Selatan Regency, 2017

| | Kecamatan/ Sub-District | Target/ Target (Rp.000) | Realisasi/ Realization (Rp.000) | Persentase/ Percentage |
|----|----------------------------|-------------------------------|---------------------------------------|---------------------------|
| | (1) | (2) | (3) | (4) |
| 1 | Silaut | 233 622,05 | 143 029,01 | 61,22 |
| 2 | Lunang | 152 088,47 | 114 827,52 | 75,50 |
| 3 | Basa Ampek Balai Tapai | 48 100,52 | 39 077,47 | 81,24 |
| 4 | Ranah Ampek Hulu Tapa | 54 874,24 | 48 917,46 | 89,14 |
| 5 | Pancung Soal | 159 793,06 | 47 413,26 | 29,67 |
| 6 | Airpura | 137 918,88 | 106 560,44 | 77,26 |
| 7 | Linggo Sari Baganti | 172 636,68 | 130 793,79 | 75,76 |
| 8 | Ranah Pesisir | 310 984,08 | 166 756,46 | 53,62 |
| 9 | Lengayang | 338 303,45 | 199 079,92 | 58,85 |
| 10 | Sutera | 255 851,89 | 140 774,19 | 55,02 |
| 11 | Batang kapas | 195 518,97 | 107 068,45 | 54,76 |
| 12 | IV Jurai | 231 898,93 | 154 665,33 | 66,70 |
| 13 | Bayang | 164 431,73 | 97 382,27 | 59,22 |
| 14 | IV Nagari Bayang Utara | 27 743,70 | 27 751,70 | 100,03 |
| 15 | Koto XI Tarusan | 157 257,90 | 167 216,07 | 106,33 |
| | Jumlah / Total | | | |
| | 2017 | 2 641 024,53 | 1 691 313,34 | 64,04 |
| | 2016 | 2 657 053,23 | 1 070 558,80 | 40,29 |
| | 2015 | 2 710 280,39 | 1 126 768,11 | 41,57 |
| | 2014 | 2 714 636,88 | 1 302 597,72 | 47,98 |
| | 2013 | 2 857 787,00 | 1 192 478,00 | 41,73 |

Sumber/Source: Badan Pendapatan Kabupaten Pesisir Selatan/Regional Revenue Agency of Pesisir Selatan Regency

LOCAL FINANCE AND PRICE

Tabel 10.1.2 Target dan Realisasi Anggaran Pendapatan Daerah Menurut Jenis Penerimaan di Kabupaten Pesisir Selatan, 2017
Target and Realization of Regional Revenue Budget by Type of Revenue in Pesisir Selatan Regency, 2017

| Sumber Penerimaan/ <i>Source of Revenue</i> | | Target/ <i>Target</i> (Rp.000) | Realisasi/ <i>Realization</i> (Rp.000) | Persentase / <i>Percentage</i> |
|--|---|--------------------------------------|--|--------------------------------------|
| (1) | | (2) | (3) | (4) |
| I | PENERIMAAN DAERAH | 1 653 928 817.92 | 1 629 445 136.29 | 98.52 |
| | 1. Bagian Sisa Lebih Tahun Lalu | 114 386 709.41 | 114 386 709.41 | 100.00 |
| | 2. Bagian Pendapatan Asli daerah | 186 253 728.40 | 178 145 381.10 | 95.65 |
| | 3. Bagian Bagi Hasil Pajak /Bukan Pajak | 24 716 936.21 | 22 703 709.36 | 91.85 |
| | 4. Lain-lain Pendapatan yang Sah | 223 233 896.89 | 227 658 855.93 | 101.98 |
| | 5. DAU dan DAK | 1 105 337 547.00 | 1 086 550 480.48 | 98.30 |
| II | PENERIMAAN PEMBANGUNAN | - | - | - |
| III | BAGIAN URUSAN KAS DAN PERHITUNGAN | - | - | - |
| Jumlah/ <i>Total</i> | 2017 | 1 653 928 817.92 | 1 629 445 136.29 | 98.52 |
| | 2016 | 1 633 436 244.82 | 1 614 335 520.65 | 98.83 |
| | 2015 | 1 493 561 018.73 | 1 506 808 046.04 | 100.89 |
| | 2014 | 1 270 476 581.78 | 1 274 748 559.18 | 100.34 |
| | 2013 | 1 089 177 333.00 | 1 091 955 990.00 | 100.26 |

Sumber/Source: Badan Pendapatan Kabupaten Pesisir Selatan/Regional Revenue Agency of Pesisir Selatan Regency

Tabel 10.1.3 Target dan Realisasi Belanja Tidak Langsung dan Langsung di Kabupaten Pesisir Selatan, 2017
Target and Realization of Indirect and Direct Expenditures of Regional Government in Pesisir Selatan Regency, 2017

| Uraian Pengeluaran / <i>Expenditures Description</i> | Target/ <i>Target</i> | Realisasi/ <i>Realization</i> | Persentase <i>Percentage</i> |
|--|--------------------------|----------------------------------|---------------------------------|
| (1) | (2) | (3) | (4) |
| 1 Nilai Belanja Tidak Langsung | 930 758 530,91 | 894 945 857,80 | 96,15 |
| a Belanja Pegawai | 672.330.697,49 | 639 610 768,53 | 95,13 |
| b Belanja Bunga | 3.105.000,00 | 3 103 489,06 | 99,95 |
| c Belanja Hibah | 13.544.100,00 | 12 798 262,60 | 94,49 |
| d Belanja Bantuan Sosial | 150.000,00 | 105 830,50 | 70,55 |
| e Belanja bagi hasil kepada provinsi/kabupaten/kota dan pemerintahan desa | 4 266 008,56 | 3 547 336,62 | 83,15 |
| f Belanja bagi hasil kepada provinsi/kabupaten/kota dan pemerintahan desa dan partai politik | 233.862.724,86 | 233 802 724,86 | 99,97 |
| g Belanja Tidak terduga | 3.500.000,00 | 1 977 445,63 | 56,50 |
| 2 Nilai Belanja Langsung | 752 819 672,01 | 612 519 908,82 | 81,36 |
| a Belanja Pegawai | 71.548.382,96 | 64 449 828,38 | 90,08 |
| b Belanja Barang | 325.362.498,30 | 293 060 828,10 | 90,07 |
| c Belanja Modal | 355.908.790,75 | 255 009 252,34 | 71,65 |
| Jumlah/ <i>Total</i> | 2017 1 683 578 202,92 | 1 507 465 766,62 | 89,54 |
| | 2016 1 799 424 409,82 | 1 500 667 248,34 | 83,40 |
| | 2015 1 587 388 623,89 | 1 360 363 424,51 | 85,70 |
| | 2014 1 259 770 403,54 | 1 143 199 497,05 | 90,75 |
| | 2013 1 078 553 962,00 | 984 964 275,00 | 91,32 |

Sumber/Source Dinas Pengelolaan Keuangan Daerah Kabupaten Pesisir Selatan/
 Management of Finance Agency of Pesisir Selatan Regency

Sumber/Source: Badan Pendapatan Kabupaten Pesisir Selatan/Regional Revenue Agency of Pesisir Selatan Regency

Tabel 10.1.4 Target dan Realisasi Belanja Pendapatan Asli Daerah (PAD) di Kabupaten Pesisir Selatan, 2017
Target and Realization of Own-Source Revenue in Pesisir Selatan Regency, 2017

| Sumber Penerimaan / Source of Revenue | | Target/ Target (Rp.000) | Realisasi/ Realization (Rp.000) | Persentase/ Percentage |
|--|--------------------------------------|-------------------------------|---------------------------------------|---------------------------|
| (1) | | (2) | (3) | (4) |
| 1 | Pajak Daerah | 14 548 585.70 | 19 794 773.40 | 136.06 |
| 2 | Retribusi Daerah | 6 248 364.00 | 3 739 647.50 | 59.85 |
| 3 | Bagian Laba Atas Penyertaan Modal | 7 557 876.12 | 5 410 693.49 | 71.59 |
| 4 | Penerimaan Lain- Lain | 157 898 902.58 | 227 658 855.93 | 144.18 |
| 5 | Penerimaan Lain- lain Yang Sah | 223 233 896.89 | 227 658 855.93 | 101.98 |
| Jumlah/ Total | | | | |
| | 2017 | 409 487 625.30 | 484 262 826.25 | 118.26 |
| | 2016 | 111 662 402.22 | 118 915 294.63 | 106.50 |
| | 2015 | 426 662 085.24 | 447 019 457.66 | 104.77 |
| | 2014 | 81 945 822.13 | 86 699 821.74 | 105.80 |
| | 2013 | 46 674 846.00 | 47 626 528.00 | 102.04 |

Sumber/Source: Badan Pendapatan Kabupaten Pesisir Selatan/Regional Revenue Agency of Pesisir Selatan Regency

Tabel 10.1.5 Target dan Realisasi Penerimaan Pajak Daerah di Kabupaten Pesisir Selatan, 2017
Target and Realization of Regional Tax Revenue in Pesisir Selatan Regency, 2017

| Jenis Pajak / Type of Taxes | | Target/ Target (Rp.000) | Realisasi/ Realization (Rp.000) | Persentase / Percentage |
|--------------------------------|---|-------------------------------|---------------------------------------|-------------------------------|
| (1) | | (2) | (3) | (4) |
| 1 | Pajak Hotel | 250 000.00 | 296 482.58 | 118.59 |
| 2 | Pajak Restoran | 2 000 000.00 | 2 486 369.35 | 124.32 |
| 3 | Pajak Hiburan | 50 000.00 | 36 950.00 | 73.90 |
| 4 | Pajak Reklame | 250 000.00 | 173 799.52 | 69.52 |
| 5 | Pajak Mineral Bukan Logam dan Batuan | 2 050 000.00 | 3 162 353.12 | 154.26 |
| 6 | Pajak Parkir | - | - | - |
| 7 | Pajak Penerangan Jalan | 6 700 000.00 | 10 275 705.06 | 153.37 |
| 8 | Pajak Sarang Burung Walet | - | - | - |
| 9 | Pajak Bumi dan Bangunan Pedesaan & Perkotaan | 2 648 585.70 | 1 655 586.07 | 62.51 |
| 10 | Pemanfaatan air Bawah Tanah dan Air Permukaan | - | - | - |
| 11 | Bea Perolehan Hak Atas Tanah dan Bangunan | 600 000.00 | 791 737.18 | 131.96 |
| Jumlah/ Total | | | | |
| | 2017 | 14 548 585.70 | 18 878 982.87 | 129.77 |
| | 2016 | 12 095 285.70 | 13 712 844.62 | 113.37 |
| | 2015 | 13 613 134.81 | 14 420 455.23 | 105.93 |
| | 2014 | 12 219 756.66 | 15 042 795.10 | 123.10 |
| | 2013 | 10 705 327.00 | 12 418 256.00 | 116.00 |

Sumber/Source: Badan Pendapatan Kabupaten Pesisir Selatan/Regional Revenue Agency of Pesisir Selatan Regency

LOCAL FINANCE AND PRICE

Tabel 10.1.6 Penumpukan Dana Menurut Keadaan Akhir Bulan dan Dana yang Dihimpun Oleh Bank-Bank di Kabupaten Pesisir Selatan, 2017
Accumulation of Funds by The End of The Month Specified and Type of Fund by All Bank in Pesisir Selatan Regency, 2017

| Bulan / Months | Jenis Dana / Funds (Rp.000) | | | Jumlah / Total | |
|----------------------|-----------------------------|------------------------|---------------------|-------------------|---------------|
| | Giro/ Giro | Deposito / Deposito | Tabungan/ Saving | | |
| (1) | (2) | (3) | (4) | (5) | |
| 1 Januari | 233 818 323 | 1 140 850 062 | 551 265 727 | 1 925 934 112 | |
| 2 Februari | 277 330 797 | 689 053 807 | 539 936 074 | 1 506 320 678 | |
| 3 Maret | 250 949 902 | 219 169 251 | 531 825 646 | 1 001 944 799 | |
| 4 April | 350 169 950 | 269 721 947 | 531 796 736 | 1 151 688 633 | |
| 5 Mei | 242 840 076 | 306 813 023 | 551 245 770 | 1 100 898 869 | |
| 6 Juni | 203 783 678 | 278 015 596 | 573 673 285 | 1 055 472 559 | |
| 7 Juli | 216 884 547 | 296 840 482 | 579 219 260 | 1 092 944 289 | |
| 8 Agustus | 151 209 228 | 278 016 471 | 592 221 247 | 1 021 446 946 | |
| 9 September | 190 369 039 | 279 430 723 | 566 762 992 | 1 036 562 754 | |
| 10 Oktober | 199 717 825 | 307 116 220 | 615 235 479 | 1 122 069 524 | |
| 11 November | 194 251 693 | 342 246 310 | 647 954 046 | 1 184 452 049 | |
| 12 Desember | 113 352 876 | 250 316 242 | 717 723 224 | 1 081 392 342 | |
| Keadaan Akhir | | | | | |
| Desember | 2017 | 113 352 876 | 250 316 242 | 717 723 224 | 1 081 392 342 |
| Desember | 2016 | 170 342 538 | 174 138 401 | 609 520 420 | 954 001 359 |
| Desember | 2015 | 169 773 611 | 213 960 894 | 469 891 139 | 853 625 644 |
| Desember | 2014 | 127 884 072 | 168 383 090 | 471 245 693 | 639 628 783 |
| Desember | 2013 | 131 333 570 | 126 056 670 | 419 490 363 | 676 880 603 |

Sumber/Source: Seluruh Bank di Kabupaten Pesisir Selatan/All Bank in Pesisir Selatan Regency

**Tabel 10.1.7 Posisi Nominal Deposito Menurut Keadaan Akhir Bulan
Seluruh Bank di Kabupaten Pesisir Selatan, 2017**
*Deposits Nominal Position by The End of The Month by All
Bank in Pesisir Selatan Regency, 2017*

| | Bulan / Months | Jangka Waktu / Time | | | Jumlah / Total (Rp.000) |
|----------------------|-------------------|------------------------------------|----------------------------------|---------------------------------|-------------------------------|
| | | 12 Bulan/ 12 Months (Rp.000) | 6 Bulan/ 6 Months (Rp.000) | 1 Bulan/ 1 Month (Rp.000) | |
| | (1) | (2) | (3) | (4) | (5) |
| 1 | Januari | 247 373 952 | 557 086 091 | 240 873 836 | 1 045 333 879 |
| 2 | Februari | 247 529 976 | 57 364 142 | 288 759 626 | 593 653 744 |
| 3 | Maret | 7 470 007 | 16 178 059 | 100 048 318 | 123 696 384 |
| 4 | April | 7 703 867 | 16 370 859 | 150 476 716 | 174 551 442 |
| 5 | Mei | 7 596 807 | 15 970 716 | 168 757 348 | 192 324 871 |
| 6 | Juni | 11 089 827 | 12 575 711 | 149 461 298 | 173 126 836 |
| 7 | Juli | 12 925 077 | 14 455 816 | 161 038 013 | 188 418 906 |
| 8 | Agustus | 12 188 977 | 14 993 290 | 141 513 188 | 168 695 455 |
| 9 | September | 11 493 881 | 15 955 181 | 142 297 572 | 169 746 634 |
| 10 | Oktober | 11 267 737 | 16 416 181 | 170 375 650 | 198 059 568 |
| 11 | November | 11 297 526 | 16 370 134 | 150 994 776 | 178 662 436 |
| 12 | Desember | 11 514 776 | 16 700 457 | 75 605 157 | 103 820 390 |
| Keadaan Akhir | | | | | |
| | Desember 2017 | 11 514 776 | 16 700 457 | 75 605 157 | 103 820 390 |
| | Desember 2016 | 24 493 833 | 21 784 818 | 66 072 388 | 112 351 039 |
| | Desember 2015 | 86 412 120 | 18 076 900 | 74 944 843 | 179 433 863 |
| | Desember 2014 | 21 428 370 | 15 173 300 | 83 247 170 | 135 337 840 |
| | Desember 2013 | 10 625 120 | 15 163 236 | 67 889 542 | 93 677 898 |

Sumber/Source: Seluruh Bank di Kabupaten Pesisir Selatan/All Bank in Pesisir Selatan Regency

LOCAL FINANCE AND PRICE

Tabel 10.1.8 Posisi Kredit Menurut Jenis Penggunaan Seluruh Bank di Kabupaten Pesisir Selatan, 2017
Credit Position by Type of Use by All Bank in Pesisir Selatan Regency, 2017

| Jenis Penggunaan / Type of Use | | Jumlah / Total (Rp.000) |
|-----------------------------------|-------------|----------------------------|
| (1) | | (2) |
| 1 | Modal Kerja | 903 597 540.00 |
| 2 | Investasi | 58 518 262.00 |
| 3 | Konsumsi | 1 044 653 536.00 |
| 4 | Tak Terinci | 182 143 000.00 |
| Jumlah/ Total | | |
| | 2017 | 2 188 912 338.00 |
| | 2016 | 1 927 021 550.00 |
| | 2015 | 1 832 281 012.00 |
| | 2014 | 1 587 607 431.00 |
| | 2013 | 1 405 869 574.00 |

Sumber/Source: Seluruh Bank di Kabupaten Pesisir Selatan/All Bank in Pesisir Selatan Regency

Tabel 10.1.9 Perkembangan Pemberian Kredit Menurut Penggunaannya di Seluruh Bank di Kabupaten Pesisir Selatan, 2004-2017
The Progress of Credit Provision by Type of Use in All Bank in Pesisir Selatan Regency, 2004-2017

| Tahun / Year | Penggunaan Kredit / <i>Credit Use</i> | | Jumlah / Total (Rp.000) |
|-----------------|---|--|-------------------------------|
| | Produksi / <i>Production</i> (Rp.000) | Lainnya / <i>Others</i> (Rp.000) | |
| (1) | (2) | (3) | (4) |
| 2004 | 42 978 995 | 113 230 486 | 156 209 481 |
| 2005 | 46 771 986 | 131 307 529 | 178 079 515 |
| 2006 | 47 079 983 | 101 243 682 | 148 323 665 |
| 2007 | 104 766 926 | 195 678 150 | 300 445 076 |
| 2008 | 137 643 824 | 257 257 143 | 394 900 967 |
| 2009 | 196 957 136 | 371 527 967 | 568 485 103 |
| 2010 | 214 791 071 | 419 041 386 | 633 832 457 |
| 2011 | 290 102 260 | 541 584 770 | 831 687 030 |
| 2012 | 324 977 481 | 580 317 001 | 905 294 483 |
| 2013 | 605 971 267 | 799 898 307 | 1 405 869 574 |
| 2014 | 642 176 135 | 945 431 293 | 1 587 607 428 |
| 2015 | 440 715 933 | 1 391 565 079 | 1 832 281 012 |
| 2016 | 838 490 563 | 1 088 530 986 | 1 927 021 549 |
| 2017 | 962 115 802 | 1 226 796 536 | 2 188 912 338 |

Sumber/Source: Seluruh Bank di Kabupaten Pesisir Selatan/*All Bank in Pesisir Selatan Regency*

PENGELUARAN RATA-RATA PER KAPITA SEBULAN UNTUK BAHAN MAKANAN YANG TERBESAR

*The Highest Average Expenditure
Per Capita Per Month of Food*

MAKANAN &
MINUMAN JADI

RP 143.260

*Food &
Beverages*



PENGELUARAN RATA-RATA PER KAPITA SEBULAN UNTUK BARANG NON MAKANAN YANG TERBESAR

*The Highest Average Expenditure
Per Capita Per Month of Non Food*

PERUMAHAN &
FASILITAS RUMAH TANGGA

RP 150.705

*Housing and household
facility*



PENGELUARAN PENDUDUK DAN KONSUMSI MAKANAN

PENJELASAN TEKNIS

1. **Pengeluaran rata-rata per kapita** adalah biaya yang dikeluarkan untuk konsumsi semua anggota rumah tangga selama sebulan baik yang berasal dari pembelian, pemberian maupun produksi sendiri dibagi dengan banyaknya anggota rumah tangga dalam rumah tangga tersebut.

TECHNICAL NOTES

1. **Per capita Average Expenditure** is the cost spent for all household members consumption during the month, whether from purchasing, giving or own production, divided by the number of household members in the household.

<https://pesselkab.bps.go.id>

POPULATION EXPENDITURE AND FOOD CONSUMPTION

ULASAN

Salah satu indikator yang dipakai untuk mengukur tingkat kesejahteraan penduduk adalah data konsumsi kalori dan protein per kapita. Kesejahteraan dapat dikatakan makin baik apabila kalori dan protein yang dikonsumsi penduduk semakin meningkat sampai akhirnya melewati standar kecukupan konsumsi kalori/protein per kapita sehari.

Dari hasil Survei Sosial Ekonomi Nasional (SUSENAS) 2017 yang dilaksanakan oleh BPS dapat dilihat gambaran secara keseluruhan pola pengeluaran penduduk tahun 2017 masih didominasi oleh pengeluaran makanan yaitu 57,11%. Berdasarkan kelompok barang pada pengeluaran makanan yang paling besar adalah makanan dan minuman jadi yaitu sebesar 15,77%. Urutan kedua adalah kelompok Rokok (9,19%) serta Padi-padian (8,97%). Sementara untuk kelompok barang pada pengeluaran non makanan, kelompok perumahan dan fasilitas ruta sebesar 16,59 % dan kelompok barang jasa sebesar 9,18% merupakan komponen dengan persentase pengeluaran terbesar.

DESCRIPTION

One of the indicators used to measure the level of population welfare is calorie and protein consumptions percapita. Welfare can be said to be the better when calories and protein consumed increasing until finally passed the adequacy standard calorie consumption / capita of protein per day.

Based on National Social Economic Survey (Susenas) 2017 was held by BPS-Statistics of Pesisir Selatan Regency, generally the pattern of population expenditure in 2017 was being dominated by food consumption at 57.11 percent. Based on commodity groups of food consumption, the highest percentage was in the commodity groups of prepared foods and beverages at 15.77 percent. The second highest percentage was the tobacco commodity group and betel (9.19 %), followed by commodity group of cereals at 8.97 %. On the other hand, housing group and household facility had the highest percentage of non food consumption (16.59 %) and the second highest was the goods and services group at 9.18%.

PENGELUARAN PENDUDUK DAN KONSUMSI MAKANAN

Tabel 11.1.1 Pengeluaran Per Kapita Sebulan Menurut Kelompok Barang di Kabupaten Pesisir Selatan, 2017
Monthly Expenditure per Capita by Commodity Group in Pesisir Selatan Regency, 2017

| Kolompok Barang/ Comodity Group | Total Pengeluaran/ Expenditure Total | Persentase |
|---|---|---------------|
| (1) | (2) | (3) |
| A Padi-padian | 81 490 | 8,97 |
| B Umbi-umbian | 5 955 | 0,66 |
| C Ikan/Udang/Cumi/Kerang | 52 999 | 5,83 |
| D Daging | 12 102 | 1,33 |
| E Telur dan Susu | 21 425 | 2,36 |
| F Sayur-Sayuran | 50 196 | 5,53 |
| G Kacang-Kacangan | 6 001 | 0,66 |
| H Buah-Buahan | 16 417 | 1,81 |
| I Minyak dan Lemak | 20 297 | 2,23 |
| J Bahan Minuman | 14 592 | 1,61 |
| K Bumbu-Bumbuan | 4 975 | 0,55 |
| L Konsumsi Lainnya | 5 627 | 0,62 |
| M Makanan dan Minuman Jadi | 143 260 | 15,77 |
| N Rokok | 83 471 | 9,19 |
| Rata-rata pengeluaran makanan | 518 805 | 57,11 |
| A Perumahan dan Fasilitas Rumah | 150 705 | 16,59 |
| B Aneka Barang dan Jasa | 83 421 | 9,18 |
| C Pakaian, Alas Kaki dan Tutup Kepala | 40 302 | 4,44 |
| D Barang Tahan Lama | 77 369 | 8,52 |
| E Pajak, Pungutan dan Asuransi | 22 537 | 2,48 |
| F Keperluan Pesta dan Upacara/Kenduri | 15 305 | 1,68 |
| Rata-rata pengeluaran non makanan | 389 641 | 42,89 |
| Rata-rata pengeluaran/ Average Expenditure | 908 446 | 100,00 |

Sumber/Source: Survei Sosial Ekonomi Nasional, BPS Kabupaten Pesisir Selatan/National Socioeconomic Survey, BPS-Statistics of Pesisir Selatan Regency

POPULATION EXPENDITURE AND FOOD CONSUMPTION

Tabel 11.1.2 Ketersediaan Energi Per Kapita Menurut Kelompok Bahan Makanan (kcal/kapita/hari) di Kabupaten Pesisir Selatan, 2013-2017
The Availability of Energy Per Capita by Type of Food Material (kcal/capita/day) in Pesisir Selatan Regency, 2013-2017

| Kelompok Bahan Makanan/ Type of Food Material | 2013 | 2014 | 2015 | 2016 | 2017** |
|--|--------------|--------------|--------------|--------------|--------------|
| (1) | (2) | (3) | (4) | (5) | (6) |
| 1 Padi-padian / <i>Cereals</i> | 1 754 | 1 932 | 1 650 | 1 758 | 1 982 |
| 2 Makanan Berpati / <i>Starchy Food</i> | 84 | 124 | 83 | 61 | 68 |
| 3 Gula / <i>Sugar</i> | 125 | 125 | 124 | 109 | 109 |
| 4 Buah/Biji Berminyak Nuts/Oil Seed | 126 | 130 | 271 | 381 | 365 |
| 5 Buah-buahan / <i>Fruits</i> | 64 | 72 | 60 | 52 | 28 |
| 6 Sayur-sayuran/ <i>Vegetable</i> | 79 | 78 | 112 | 30 | 82 |
| 7 Daging / <i>Meat</i> | 43 | 42 | 41 | 27 | 38 |
| 8 Telur / <i>Eggs</i> | 31 | 33 | 29 | 50 | 74 |
| 9 Susu / <i>Milk</i> | 18 | 18 | 18 | 18 | 18 |
| 10 Ikan / <i>Fish</i> | 110 | 114 | 115 | 47 | 46 |
| 11 Minyak dan Lemak Oil and fats | 1 063 | 1 066 | 1 134 | 1 145 | 1 145 |
| Jumlah / Total | 3 497 | 3 734 | 3 637 | 3 678 | 3 955 |

Catatan: ** Angka Sementara

Sumber/Source: Dinas Pangan Kabupaten Pesisir Selatan/ Food Agency of Pesisir Selatan Regency

PENGELUARAN PENDUDUK DAN KONSUMSI MAKANAN

Tabel 11.1.3 Ketersediaan Protein Per Kapita Menurut Kelompok Bahan Makanan (kcal/kapita/hari) di Kabupaten Pesisir Selatan, 2013-2017
The Availability of Proteins Per Capita by Type of Food Material (kcal/capita/day) in Pesisir Selatan Regency, 2013-2017

| Kelompok Bahan Makanan/ <i>Type of Food Material</i> | | 2013 | 2014 | 2015 | 2016 | 2017** |
|---|---|-------|-------|-------|-------|--------|
| (1) | (2) | (3) | (4) | (5) | (6) | (6) |
| 1 | Padi-padian / <i>Cereals</i> | 41.88 | 46.18 | 39.37 | 44.41 | 49.30 |
| 2 | Makanan Berpati / <i>Starchy Food</i> | 0.56 | 0.82 | 0.54 | 0.41 | 0.45 |
| 3 | Gula / <i>Sugar</i> | - | - | - | - | - |
| 4 | Buah/Biji Berminyak <i>Nuts/Oil Seed</i> | 7.25 | 7.34 | 12.45 | 4.70 | 4.43 |
| 5 | Buah-buahan / <i>Fruits</i> | 0.95 | 1.08 | 0.81 | 0.61 | 0.35 |
| 6 | Sayur-sayuran/ <i>Vegetables</i> | 4.62 | 4.60 | 4.61 | 1.27 | 3.55 |
| 7 | Daging / <i>Meat</i> | 3.12 | 3.25 | 3.30 | 2.36 | 3.32 |
| 8 | Telur / <i>Eggs</i> | 2.42 | 2.51 | 2.11 | 3.86 | 5.88 |
| 9 | Susu / <i>Milk</i> | 0.96 | 0.96 | 0.95 | 0.93 | 0.92 |
| 10 | Ikan / <i>Fish</i> | 18.34 | 18.99 | 19.57 | 9.00 | 8.85 |
| 11 | Minyak dan Lemak <i>Oil and fats</i> | - | - | 0.09 | 0.09 | 0.12 |
| Jumlah / Total | | 80.10 | 85.73 | 83.80 | 67.64 | 77.17 |

Catatan: ** Angka Sementara

Sumber/Source: Dinas Pangan Kabupaten Pesisir Selatan/ *Food Agency of Pesisir Selatan Regency*

POPULATION EXPENDITURE AND FOOD CONSUMPTION

Tabel 11.1.4 Ketersediaan Lemak Per Kapita Menurut Kelompok Bahan Makanan (kkal/kapita/hari) di Kabupaten Pesisir Selatan, 2013-2017
The Availability of Fat Per Capita by Type of Food Material (kkal/capita/day) in Pesisir Selatan Regency, 2013-2017

| Kelompok Bahan Makanan/ <i>Type of Food Material</i> | | 2013 | 2014 | 2015 | 2016 | 2017** |
|---|---|---------------|---------------|---------------|---------------|---------------|
| (1) | | (2) | (3) | (4) | (5) | (6) |
| 1 | Padi-padian / <i>Cereals</i> | 9.88 | 10.72 | 10.28 | 15.14 | 14.79 |
| 2 | Makanan Berpati / <i>Starchy Food</i> | 0.17 | 0.25 | 0.17 | 0.23 | 0.22 |
| 3 | Gula / <i>Sugar</i> | - | - | 0.01 | 0.01 | 0.01 |
| 4 | Buah/Biji Berminyak <i>Nuts/Oil Seed</i> | 8.85 | 9.24 | 20.87 | 36.78 | 35.06 |
| 5 | Buah-buahan / <i>Fruits</i> | 0.38 | 0.44 | 0.46 | 0.32 | 0.16 |
| 6 | Sayur- sayuran/ <i>Vegetables</i> | 1.18 | 1.17 | 1.37 | 0.30 | 1.05 |
| 7 | Daging / <i>Meat</i> | 3.50 | 3.34 | 3.23 | 1.90 | 2.63 |
| 8 | Telur / <i>Eggs</i> | 2.21 | 2.29 | 2.06 | 3.60 | 5.20 |
| 9 | Susu / <i>Milk</i> | 1.05 | 1.04 | 1.03 | 1.02 | 1.01 |
| 10 | Ikan / <i>Fish</i> | 2.31 | 2.48 | 2.22 | 0.98 | 0.96 |
| 11 | Minyak dan Lemak <i>Oil and fats</i> | 120.25 | 120.50 | 128.23 | 64.42 | 64.88 |
| Jumlah / Total | | 149.78 | 151.47 | 169.93 | 124.70 | 125.97 |

Catatan: ** Angka Sementara

Sumber/Source: Dinas Pangan Kabupaten Pesisir Selatan/ *Food Agency of Pesisir Selatan Regency*

PENGELUARAN PENDUDUK DAN KONSUMSI MAKANAN

Tabel 11.1.5 Konsumsi Pangan Penduduk di Kabupaten Pesisir Selatan, 2013-2017
Table Food Consumption of People in Pesisir Selatan Regency, 2013-2017

| | Uraian <i>Description</i> | Satuan <i>Unit</i> | Tahun / Year | | | | |
|---|--|-----------------------|--------------|---------|---------|---------|---------|
| | | | 2013 | 2014 | 2015 | 2016 | 2017** |
| | (1) | (2) | (3) | (4) | (5) | (6) | (7) |
| 1 | Konsumsi Energi / <i>Energy Consumption</i> | Kkal/Kapita/ Hari | 1 721.3 | 2 108.1 | 2 095.7 | 2 319.4 | 2 377.4 |
| 2 | Angka Kecukupan Energi / <i>Adequacy Rate of Energy</i> | Kkal/Kapita/ Hari | 2 000.0 | 2 000.0 | 2 000.0 | 2 150.0 | 2 150.0 |
| 3 | Persentase angka Kecukupan Energi | % | 86.1 | 105.4 | 104.8 | 107.9 | 110.6 |
| 4 | Skor Pola Pangan Harapan <i>/Expectational of Food Pattern Score</i> | % | 77.1 | 74.9 | 77.2 | 72.9 | 76.5 |
| 5 | Konsumsi Protein / <i>Protein Consumption</i> | Gram/Kapita /Hari | 43.2 | 55.6 | 56.4 | 59.9 | 63.0 |
| 6 | Angka Kecukupan Protein | Gram/Kapita /Hari | 52.0 | 52.0 | 52.0 | 57.0 | 57.0 |
| 7 | Persentase Angka Kecukupan Protein | % | 83.1 | 106.9 | 108.5 | 103.9 | 110.6 |

Catatan: ** Angka Sementara; Tahun 2012 tidak melakukan analisa pada pph

Sumber/Source: Dinas Pangan Kabupaten Pesisir Selatan/ *Food Agency of Pesisir Selatan Regency*

POPULATION EXPENDITURE AND FOOD CONSUMPTION

**Tabel 11.1.6 Jumlah Cadangan Pangan Masyarakat dan Pemerintah
Dirinci Menurut Kecamatan, 2017**
*Community and Government Food Reserves by
Districts, 2017*

| | Kecamatan / Sub-District | Cadangan Pangan Masyarakat (Kg) | | Cadangan Pangan Pemerintah (Kg) | |
|----|-----------------------------|------------------------------------|------|------------------------------------|------|
| | | Beras | Padi | Beras | Padi |
| | (1) | (2) | (3) | (4) | (5) |
| 1 | Silaut | - | - | - | - |
| 2 | Lunang | 2 000 | - | - | - |
| 3 | Basa Ampek Balai Tapan | - | - | - | - |
| 4 | Ranah Ampek Hulu Tapan | 1 500 | - | - | - |
| 5 | Pancung Soal | - | - | - | - |
| 6 | Airpura | - | - | - | - |
| 7 | Linggo Sari Baganti | - | - | - | - |
| 8 | Ranah Pesisir | 2 700 | - | - | - |
| 9 | Lengayang | 2 500 | - | - | - |
| 10 | Sutera | 6 485 | - | - | - |
| 11 | Batang kapas | 2 000 | - | - | - |
| 12 | IV Jurai | - | - | 40 500 | - |
| 13 | Bayang | 4 400 | - | - | - |
| 14 | IV Nagari Bayang Utara | - | - | - | - |
| 15 | Koto XI Tarusan | - | - | - | - |
| | Jumlah / Total | 21 585 | - | 40 500 | - |

Catatan: ** Angka Sementara; Tahun 2012 tidak melakukan analisa pada pph

Sumber/Source: Dinas Pangan Kabupaten Pesisir Selatan/ Food Agency of Pesisir Selatan Regency

PENGELUARAN PENDUDUK DAN KONSUMSI MAKANAN

Tabel 11.1.7 Jumlah Kelompok Lumbung Pangan Masyarakat, Lembaga Distribusi Pangan Masyarakat, Kawasan Rumah Pangan Lestari dan Toko Tani Indonesia Menurut Kecamatan, 2017
Number of Food Storage Group by Village, 2017

| | Kecamatan / Sub-District | Nama Kelompok | | | |
|-----------------------|-----------------------------|---------------|----------|-----------|----------|
| | | LPM | LDPM | KRPL | TTI |
| | (1) | (2) | (3) | (4) | (5) |
| 1 | Silaut | - | - | 2 | - |
| 2 | Lunang | 2 | - | 2 | - |
| 3 | Basa Ampek Balai Tapan | 1 | - | 3 | - |
| 4 | Ranah Ampek Hulu Tapan | 1 | - | 2 | - |
| 5 | Pancung Soal | 1 | - | 5 | - |
| 6 | Airpura | 1 | - | 3 | - |
| 7 | Linggo Sari Baganti | 1 | 1 | 7 | - |
| 8 | Ranah Pesisir | 2 | - | 9 | 1 |
| 9 | Lengayang | 3 | - | 9 | - |
| 10 | Sutera | 3 | 1 | 6 | 2 |
| 11 | Batang kapas | 2 | - | 6 | - |
| 12 | IV Jurai | 2 | 2 | 7 | - |
| 13 | Bayang | 3 | 1 | 4 | - |
| 14 | IV Nagari Bayang Utara | - | - | 2 | - |
| 15 | Koto XI Tarusan | 1 | 1 | 4 | - |
| Jumlah / Total | | 23 | 6 | 71 | 3 |

Sumber/Source: Dinas Pangan Kabupaten Pesisir Selatan/ Food Agency of Pesisir Selatan Regency

PDRB KAB PESISIR SELATAN, 2017

GRDP Pesisir Selatan Regency, 2016

ATAS DASAR
HARGA BERLAKU

12.521.624,66

Juta Rupiah

at Current Market
Prices

(Million Rupiahs)

PENDAPATAN DOMESTIK REGIONAL BRUTO

Gross Regional Domestic Product

ATAS DASAR
HARGA KONSTAN

8.678.853,24

Juta Rupiah

at Constant Market
Prices

(Million Rupiahs)

ATAS DASAR
HARGA KONSTAN

8.232.489,72

Juta Rupiah

at Constant Market
Prices

(Million Rupiahs)

2015
2016

PERTUMBUHAN PDRB
GRDP GROWTH

5,42 %



PENJELASAN TEKNIS

TECHNICAL NOTES

1. Penghitungan statistik neraca nasional mengikuti buku petunjuk yang diterbitkan oleh Perserikatan Bangsa Bangsa (PBB) dikenal sebagai Sistem Neraca Nasional (SNN). SNN adalah rekomendasi internasional tentang bagaimana menyusun ukuran aktivitas ekonomi yang sesuai dengan standar neraca baku yang didasarkan pada prinsip-prinsip ekonomi. Rekomendasi yang dimaksud dinyatakan dalam sekumpulan konsep, definisi, klasifikasi, dan aturan neraca yang disepakati secara internasional dalam mengukur indikator tertentu seperti Produk Domestik Bruto (PDB). Salah satu bentuk adaptasi pencatatan statistik nasional adalah melakukan perubahan tahun dasar PDB Indonesia dari tahun 2000 ke 2010. Perubahan tahun dasar PDB dilakukan seiring dengan mengadopsi rekomendasi PBB yang tertuang dalam Sistem Neraca Nasional 2008 (SNA 2008).

1. *The method used to estimate national accounts statistics is based on the standard guidelines formed by United Nation known as System of National Accounts (SNA). SNA is the internationally agreed standard set of recommendations on how to compile measures of economic activity in accordance with strict accounting conventions based on economic principles. The recommendations are expressed in term of a set of concepts, definitions, classifications and accounting rules that comprise the internationally agreed standard for measuring indicators such as Gross Domestic Product (GDP). One of the improvement in the national statistical system is to rebase GDP form base year 2000 to 2010 in order to capture current economic condition. It is in line with the United Nations (UN) recommendation on 2008 SNA.*

2. Produk Domestik Bruto pada tingkat nasional serta Produk Domestik Regional Bruto (PDRB) pada tingkat regional (kabupaten) menggambarkan kemampuan

2. *The basic measure of the value added arising from economic activity is known as Gross Domestic Product at the national level and Gross Regional Domestic*

REGIONAL INCOME

suatu wilayah untuk menciptakan nilai tambah pada suatu waktu tertentu. Untuk menyusun PDB maupun PDRB digunakan 2 pendekatan, yaitu lapangan usaha dan pengeluaran. Keduanya menyajikan komposisi data nilai tambah dirinci menurut sumber kegiatan ekonomi (lapangan usaha) dan menurut komponen penggunaannya. PDB maupun PDRB dari sisi lapangan usaha merupakan penjumlahan seluruh komponen nilai tambah bruto yang mampu diciptakan oleh sektor-sektor ekonomi atas berbagai aktivitas produksinya. Sedangkan dari sisi pengeluaran menjelaskan tentang penggunaan dari nilai tambah tersebut.

3. PDB menurut lapangan usaha mengalami perubahan klasifikasi dari 9 lapangan usaha menjadi 17 lapangan usaha. PDB menurut lapangan usaha dirinci menurut total nilai tambah dari seluruh sektor ekonomi yang mencakup lapangan usaha Pertanian, Kehutanan, dan Perikanan; Pertambangan dan Penggalian; Industri Pengolahan; Pengadaan Listrik dan Gas; Pengadaan Air, Pengelolaan Sampah, Limbah dan Daur Ulang; Konstruksi;

Product (GRDP) at the regional level (regencies). To compile these statistics, two approaches have been used, i.e. "production approach" and "expenditure approach". The first approach is to measure value added produced by various kinds of economic activities, while the second approach is to measure final uses of the country's output. In other words, GDP/GRDP is the sum of total value added produced by all economic industries (activities) and the way of using it.

3. *GDP by industry classification changes from 9 sectors to 17 industries. GDP by industry is classified by types of economic activities such as Agriculture, Forestry and Fishing; Mining and Quarrying; Manufacturing; Electricity and Gas; Water supply, Sewerage, Waste Management and Remediation Activities; Construction; Wholesale and Retail Trade; Repair of Motor Vehicles and Motorcycles; Transportation and Storage;*

Perdagangan Besar dan Eceran, Reparasi Mobil dan Sepeda Motor; Transportasi dan Pergudangan; Penyediaan Akomodasi dan Makanan Minum; Informasi dan Komunikasi; Jasa Keuangan dan Asuransi; Real Estat; Jasa Perusahaan; Administrasi Pemerintahan, Pertahanan dan Jaminan Sosial Wajib; Jasa Pendidikan; Jasa Kesehatan dan Kegiatan Sosial; dan Jasa lainnya.

Accommodation and Food Service Activities; Information and Communication; Financial and Insurance Activities; Real Estate Activities; Business Activities; Public Administration; Defence and Compulsory Social Security; Education; Human Health and Social Work Activities; and Other Services Activities.

4. PDB menurut pengeluaran mengalami perubahan klasifikasi dimana pengeluaran konsumsi Lembaga Non Profit yang Melayani Rumah Tangga (LNPR) yang sebelumnya termasuk bagian dari pengeluaran konsumsi rumah tangga menjadi komponen terpisah. Sehingga klasifikasi PDB menurut pengeluaran dirinci menjadi 7 komponen yaitu komponen pengeluaran konsumsi rumah tangga, pengeluaran konsumsi LNPR, pengeluaran konsumsi pemerintah, pembentukan modal tetap bruto, perubahan inventori, ekspor barang dan jasa, dan impor barang dan jasa.

4. *GDP by expenditure classification changes where consumption expenditure Non-profit Institutions Serving Households (NPISH) previously included as part of household consumption expenditure is taken out into separate component. So that, GDP by type of expenditures is classified into: household consumption expenditure, NPISH consumption expenditure, government consumption expenditure, gross fixed capital formation, changes in inventories, exports of goods and services, and imports of goods and services.*

5. Pengeluaran konsumsi rumah tangga mencakup berbagai

5. *Household consumption expenditures consist of*

REGIONAL INCOME

pengeluaran konsumsi akhir rumah tangga atas barang dan jasa untuk memenuhi kebutuhan individu ataupun kelompok secara langsung. Pengeluaran rumah tangga di sini mencakup makanan dan minuman selain restoran; pakaian, alas kaki dan jasa perawatannya; perumahan dan perlengkapan rumah tangga; kesehatan dan pendidikan; transportasi dan komunikasi; restoran dan hotel serta lainnya.

6. Pengeluaran Konsumsi Pemerintah terdiri dari Pengeluaran Konsumsi Individu dan Pengeluaran Konsumsi Kolektif. Barang dan jasa individu merupakan barang dan jasa privat, dimana ciri-ciri barang privat adalah a) Scarcity, yaitu ada kelangkaan/keterbatasan dalam jumlah; b) Excludable consumption, yaitu konsumsi suatu barang dapat dibatasi hanya pada mereka yang memenuhi persyaratan tertentu (biasanya harga); c) Rivalrous competition, yaitu konsumsi oleh satu konsumen akan mengurangi atau menghilangkan kesempatan pihak lain untuk melakukan hal serupa. Contoh barang dan jasa yang dihasilkan pemerintah dan tergolong sebagai barang dan jasa

expenditures incurred by households, which are used for both individual or collective needs. Household consumptions are classified into food and beverages other than restaurants; clothing, footwear, and related maintenance services; housing and household equipment; health and education; transport and communication; restaurants and hotels; and others.

6. *Government consumption expenditure consists of Individual Consumption Expenditure and Collective Consumption Expenditure. Individual goods and services are private goods and services, which the characteristics of private goods is a) Scarcity, that there is a scarcity/limited in number; b) Excludable consumption, the consumption of goods can be limited only to those who meet certain requirements (usually the price); c) Rivalrous competition, ie consumption by the consumer will reduce or eliminate the chance of another party to do so. Examples of goods and services produced by government and classified as goods and services of individuals is*

individu adalah jasa pelayanan kesehatan pemerintah di rumah sakit/puskesmas dan jasa pendidikan di sekolah/universitas negeri. Sedangkan barang dan jasa kolektif ekuivalen dengan barang publik yang memiliki ciri a) Non rivalry, yaitu penggunaan satu konsumen terhadap suatu barang tidak mengurangi kesempatan konsumen lain untuk juga mengkonsumsi barang tersebut; b) Non excludable, yaitu apabila suatu barang publik tersedia, maka tidak ada yang dapat menghalangi siapapun untuk memperoleh manfaat dari barang tersebut atau dengan kata lain setiap orang memiliki akses ke barang tersebut. Contoh barang dan jasa yang dihasilkan pemerintah dan tergolong sebagai barang dan jasa kolektif adalah jasa pertahanan yang dilakukan TNI dan keamanan yang dilakukan kepolisian.

the government health services in hospitals/health centers and education services in schools/universities. Collective goods and services equivalent to public goods characterized by a) Non-rivalry, namely the use of a consumer for an item does not reduce the chance of another consumer to also consume goods; b) Non-excludable, i.e. when a public good available, then nothing can hinder anyone to benefit from the goods or in other words everyone has access to the goods. Examples of goods and services produced by government and classified as collective goods and services is carried military defense services and the police's security.

7. Pembentukan Modal Tetap Bruto (PMTB) mencakup pengadaan, pembuatan, dan pembelian barang modal. Barang modal dimaksud adalah barang-barang yang digunakan untuk proses produksi, tahan lama atau yang mempunyai umur pemakaian lebih dari satu tahun seperti bangunan, mesin-

7. *Gross Fixed Capital Formation (GFCF) includes procurement, manufacture, and the purchase of capital goods. Capital goods are goods which are used for the production process, durable or have a service life of more than one year such as buildings, machinery, and transportation*

REGIONAL INCOME

mesin dan alat angkutan. Termasuk pula di sini perbaikan besar (berat) yang sifatnya memperpanjang umur atau mengubah bentuk atau kapasitas barang modal tersebut. Pengeluaran barang modal untuk keperluan militer juga dicakup sebagai PMTB. Klasifikasi komponen PMTB dibagi menjadi 6 sub komponen yaitu Konstruksi; Mesin dan Peralatan; Kendaraan; Peralatan Lainnya; Cultivated Biological Resources (CBR) dan Produk Kekayaan Intelektual.

8. Ekspor barang dan jasa merupakan transaksi perdagangan barang dan jasa dari penduduk (residen) ke bukan penduduk (nonresiden). Impor barang dan jasa adalah transaksi perdagangan dari bukan penduduk ke penduduk. Ekspor atau impor barang terjadi pada saat terjadi perubahan hak kepemilikan barang antara penduduk dengan bukan penduduk (dengan atau tanpa perpindahan fisik barang tersebut). Pada PDB dengan tahun dasar 2010, ekspor dan impor barang dirinci menjadi nonmigas dan migas.
9. Produk Domestik Bruto maupun agregat turunannya disajikan

equipment. Including here: huge improvement that are to extend the life or changing the shape or the capacity of the capital goods. Capital expenditures for military purposes are also covered as GFCF. GFCF component are classified into six sub-components: Construction; Machinery and Equipment; vehicle; Other equipment; Cultivated Biological Resources (CBR) and Intellectual Property Product.

8. *Exports of goods and services consist of transactions of goods and services from residents to non-residents. Imports of goods and services consist of transaction of goods and services from non-residents to residents. Exports and imports of goods occur when there are changes in ownership of goods between residents and non-residents (with or without physical movements of goods across frontiers). On the GDP at 2010 basic year, exports and imports of goods specified into non oil and gas and oil and gas.*
9. *GDP and its aggregations are presented in two forms: at current*

dalam 2 (dua) versi penilaian, yaitu atas dasar “harga berlaku” dan atas dasar “harga konstan”. Disebut sebagai harga berlaku karena seluruh agregat dinilai dengan menggunakan harga pada tahun berjalan, sedangkan harga konstan penilaiannya didasarkan kepada harga satu tahun dasar tertentu, dalam publikasi ini digunakan harga tahun 2010.

market prices and at constant base year market prices. In presenting current market prices, all aggregates are valued at current market prices, while base year constant market prices are shown by valuing all aggregates at fixed base year prices. Year of 2010 is used as the base year in this publication.

10. Laju pertumbuhan Produk Domestik Bruto diperoleh dari perhitungan PDB atas dasar harga konstan. Diperoleh dengan cara mengurangi nilai PDB pada tahun ke-n terhadap nilai pada tahun ke n-1 (tahun sebelumnya), dibagi dengan nilai pada tahun ke n-1, dikalikan dengan 100 persen. Laju pertumbuhan menunjukkan perkembangan agregat pendapatan dari satu waktu tertentu terhadap waktu sebelumnya.

10. *Growth rate of Gross Domestic Product is derived from GDP at constant market prices. It is obtained by subtracting the value of GDP year n with the value of GDP year n-1, divided by the value of GDP year n-1 then multiplied by 100 percent. The growth rate of GDP explains the income growth during the given period.*

Tabel 12.1.1 **Produk Domestik Regional Bruto Kabupaten Pesisir Selatan Atas Dasar Harga Berlaku Menurut Lapangan Usaha (Juta Rupiah), 2013-2017**
Gross Regional Domestic Product of Pesisir Selatan Regency at Current Market Prices by Industry (Million Rupiahs), 2013-2017

| Lapangan Usaha <i>Industry</i> | 2013 | 2014 | 2015 | 2016* | 2017** |
|--|---------------------|---------------------|----------------------|----------------------|----------------------|
| | (1) | (2) | (3) | (4) | (5) |
| A Pertanian, Kehutanan, dan Perikanan | 3 387 973,17 | 3 797 816,89 | 4 306 538,15 | 4 641 339,88 | 5 065 224,89 |
| B Pertambangan dan Penggalian | 331 852,41 | 366 466,97 | 410 697,02 | 428 703,76 | 450 555,07 |
| C Industri Pengolahan | 680 612,05 | 744 837,12 | 815 580,27 | 909 889,67 | 962 757,47 |
| D Pengadaan Listrik dan Gas | 2 526,73 | 3 248,98 | 4 671,92 | 5 472,56 | 6 091,68 |
| E Pengadaan Air, Pengelolaan Sampah, Limbah dan Daur Ulang | 5 400,57 | 5 982,60 | 6 682,60 | 7 333,05 | 7 979,36 |
| F Konstruksi | 766 674,33 | 855 297,89 | 979 644,81 | 1 115 760,54 | 1 280 265,14 |
| G Perdagangan Besar dan Eceran; Reparasi Mobil dan Sepeda Motor | 893 459,21 | 995 905,20 | 1 143 239,44 | 1 316 040,88 | 1 522 573,06 |
| H Transportasi dan Pergudangan | 293 222,38 | 335 069,69 | 365 501,24 | 409 526,85 | 456 297,28 |
| I Penyediaan Akomodasi dan Makan Minum | 82 184,92 | 92 996,53 | 109 088,28 | 132 452,33 | 152 528,77 |
| J Informasi dan Komunikasi | 484 088,12 | 526 511,70 | 550 727,50 | 612 917,76 | 718 618,62 |
| K Jasa Keuangan dan Asuransi | 189 313,45 | 208 910,16 | 232 379,68 | 257 397,35 | 273 083,58 |
| L Real Estate | 109 662,17 | 126 388,84 | 141 345,40 | 155 384,05 | 170 159,91 |
| M,N Jasa Perusahaan | 4 388,12 | 4 856,09 | 5 428,80 | 5 931,86 | 6 442,31 |
| O Administrasi Pemerintahan, Pertahanan dan Jaminan Sosial Wajib | 558 169,31 | 578 845,38 | 597 716,36 | 669 284,03 | 750 610,39 |
| P Jasa Pendidikan | 228 648,47 | 258 429,50 | 298 586,34 | 343 990,67 | 399 917,72 |
| Q Jasa Kesehatan dan Kegiatan Sosial | 104 220,04 | 116 577,50 | 124 611,07 | 136 101,63 | 153 840,40 |
| R,S,T,U Jasa lainnya | 86 121,79 | 95 651,99 | 104 731,46 | 125 337,33 | 144 679,02 |
| Produk Domestik Regional Bruto/ Gross Regional Domestic Bruto | 8 208 517,25 | 9 113 793,03 | 10 207 177,23 | 11 272 864,20 | 12 521 624,66 |

Catatan/Note: * Angka sementara/ Preliminary Figures

** Angka sangat sementara / Very Preliminary Figures

Sumber/Source: BPS Kabupaten Pesisir Selatan / BPS-Statistics of Pesisir Selatan Regency

REGIONAL INCOME

Tabel 12.1.2 **Produk Domestik Regional Bruto Kabupaten Pesisir Selatan Atas Dasar Harga KONSTAN 2010 Menurut Lapangan Usaha (Juta Rupiah), 2013-2017**
Gross Regional Domestic Product of Pesisir Selatan Regency at Year 2010 Constant Market Prices by Industry (Million Rupiahs), 2013-2017

| Lapangan Usaha Industry | 2013 | 2014 | 2015 | 2016* | 2017** |
|--|---------------------|---------------------|---------------------|---------------------|---------------------|
| (1) | (2) | (3) | (4) | (5) | (5) |
| A Pertanian, Kehutanan, dan Perikanan | 2 797 604,40 | 2 952 748,20 | 3 116 574,26 | 3 185 518,28 | 3 286 249,91 |
| B Pertambangan dan Penggalian | 272 890,13 | 283 480,60 | 296 634,08 | 313 606,68 | 322 921,69 |
| C Industri Pengolahan | 613 718,77 | 652 490,92 | 681 307,33 | 726 922,47 | 740 234,30 |
| D Pengadaan Listrik dan Gas | 2 184,43 | 2 437,18 | 2 541,86 | 2 799,18 | 2 950,74 |
| E Pengadaan Air, Pengelolaan Sampah, Limbah dan Daur Ulang | 5 160,90 | 5 379,00 | 5 603,92 | 5 953,65 | 6 205,73 |
| F Konstruksi | 661 833,83 | 701 764,15 | 744 812,28 | 802 541,38 | 878 642,87 |
| G Perdagangan Besar dan Eceran; Reparasi Mobil dan Sepeda Motor | 817 247,13 | 888 870,62 | 941 562,63 | 1 007 268,42 | 1 088 007,23 |
| H Transportasi dan Pergudangan | 250 617,54 | 272 286,63 | 294 012,90 | 319 568,07 | 347 284,58 |
| I Penyediaan Akomodasi dan Makan Minum | 68 340,68 | 70 823,89 | 75 857,71 | 84 164,00 | 93 233,07 |
| J Informasi dan Komunikasi | 448 398,50 | 475 114,70 | 515 866,60 | 566 213,72 | 627 992,59 |
| K Jasa Keuangan dan Asuransi | 162 643,66 | 167 161,73 | 173 522,26 | 185 015,85 | 188 723,74 |
| L Real Estate | 98 770,36 | 104 642,28 | 110 703,39 | 117 146,74 | 123 254,97 |
| M,N Jasa Perusahaan | 3 808,52 | 4 013,55 | 4 230,45 | 4 446,97 | 4 679,40 |
| O Administrasi Pemerintahan, Pertahanan dan Jaminan Sosial Wajib | 441 958,18 | 447 415,88 | 462 302,57 | 486 309,52 | 511 309,66 |
| P Jasa Pendidikan | 187 883,71 | 199 842,26 | 216 159,02 | 235 976,92 | 252 425,19 |
| Q Jasa Kesehatan dan Kegiatan Sosial | 85 826,12 | 92 456,62 | 99 175,46 | 104 660,31 | 112 926,32 |
| R,S,T, U Jasa lainnya | 68 081,62 | 71 608,24 | 75 347,33 | 84 377,56 | 91 811,27 |
| Produk Domestik Regional Bruto/ Gross Regional Domestic Bruto | 6 986 968,48 | 7 392 536,44 | 7 816 214,05 | 8 232 489,72 | 8 678 853,24 |

Catatan/Note: * Angka sementara/ Preliminary Figures

** Angka sangat sementara / Very Preliminary Figures

Sumber/Source: BPS Kabupaten Pesisir Selatan / BPS-Statistics of Pesisir Selatan Regency

Tabel 12.1.3 Distribusi Persentase Produk Domestik Regional Bruto Kabupaten Pesisir Selatan Atas Harga Berlaku Menurut Lapangan Usaha, 2013-2017
Table Percentage Distribution of Gross Regional Domestic Product of Pesisir Selatan Regency at Current Market Prices by Industry, 2013-2017

| Lapangan Usaha Industry | 2013 | 2014 | 2015 | 2016* | 2017** |
|---|---------------|---------------|---------------|---------------|---------------|
| (1) | (2) | (3) | (4) | (5) | (5) |
| A Pertanian, Kehutanan, dan Perikanan | 41,27 | 41,67 | 42,23 | 41,17 | 40,45 |
| B Pertambangan dan Penggalian | 4,04 | 4,02 | 4,03 | 3,80 | 3,60 |
| C Industri Pengolahan | 8,29 | 8,17 | 8,00 | 8,07 | 7,69 |
| D Pengadaan Listrik dan Gas | 0,03 | 0,04 | 0,05 | 0,05 | 0,05 |
| E Pengadaan Air, Pengelolaan Sampah, Limbah dan Daur Ulang | 0,07 | 0,07 | 0,07 | 0,07 | 0,06 |
| F Konstruksi | 9,34 | 9,38 | 9,61 | 9,90 | 10,22 |
| G Perdagangan Besar dan Eceran; Reparasi Mobil dan Sepeda Motor | 10,88 | 10,93 | 11,21 | 11,67 | 12,16 |
| H Transportasi dan Pergudangan | 3,57 | 3,68 | 3,58 | 3,63 | 3,64 |
| I Penyediaan Akomodasi dan Makan Minum | 1,00 | 1,02 | 1,07 | 1,17 | 1,22 |
| J Informasi dan Komunikasi | 5,90 | 5,78 | 5,40 | 5,44 | 5,74 |
| K Jasa Keuangan dan Asuransi | 2,31 | 2,29 | 2,28 | 2,28 | 2,18 |
| L Real Estate | 1,34 | 1,39 | 1,39 | 1,38 | 1,36 |
| M,N Jasa Perusahaan | 0,05 | 0,05 | 0,05 | 0,05 | 0,05 |
| O Administrasi Pemerintahan, Pertahanan dan Jaminan Sosial Wajib | 6,80 | 6,35 | 5,86 | 5,94 | 5,99 |
| P Jasa Pendidikan | 2,79 | 2,84 | 2,93 | 3,05 | 3,19 |
| Q Jasa Kesehatan dan Kegiatan Sosial | 1,27 | 1,28 | 1,22 | 1,21 | 1,23 |
| R,S,T, U Jasa lainnya | 1,05 | 1,05 | 1,03 | 1,11 | 1,16 |
| Produk Domestik Regional Bruto / Gross Regional Domestic Bruto | 100,00 | 100,00 | 100,00 | 100,00 | 100,00 |

Catatan/Note: * Angka sementara/ Preliminary Figures

** Angka sangat sementara / Very Preliminary Figures

Sumber/Source: BPS Kabupaten Pesisir Selatan / BPS-Statistics of Pesisir Selatan Regency

REGIONAL INCOME

Tabel 12.1.4 Laju Pertumbuhan Produk Domestik Regional Bruto Kabupaten Pesisir Selatan Atas Dasar Harga Konstan 2010 Menurut Lapangan Usaha (Persen), 2013-2017
Growth Rate of Gross Regional Domestic Product of Pesisir Selatan Regency at 2010 Constant Market Prices by Industry (Percent), 2013-2017

| Lapangan Usaha Industry | 2013 | 2014 | 2015 | 2016* | 2017** |
|--|-------------|-------------|-------------|-------------|-------------|
| (1) | (2) | (3) | (4) | (5) | (5) |
| A Pertanian, Kehutanan, dan Perikanan | 3,71 | 5,55 | 5,55 | 2,21 | 3,16 |
| B Pertambangan dan Penggalian | 5,50 | 3,88 | 4,64 | 5,72 | 2,97 |
| C Industri Pengolahan | 4,83 | 6,32 | 4,42 | 6,70 | 1,83 |
| D Pengadaan Listrik dan Gas | - 2,85 | 11,57 | 4,29 | 10,12 | 5,41 |
| E Pengadaan Air, Pengelolaan Sampah, Limbah dan Daur Ulang | 4,25 | 4,23 | 4,18 | 6,24 | 4,23 |
| F Konstruksi | 12,73 | 6,03 | 6,13 | 7,75 | 9,48 |
| G Perdagangan Besar dan Eceran; Reparasi Mobil dan Sepeda Motor | 7,48 | 8,76 | 5,93 | 6,98 | 8,02 |
| H Transportasi dan Pergudangan | 9,07 | 8,65 | 7,98 | 8,69 | 8,67 |
| I Penyediaan Akomodasi dan Makan Minum | 2,34 | 3,63 | 7,11 | 10,95 | 10,78 |
| J Informasi dan Komunikasi | 9,98 | 5,96 | 8,58 | 9,76 | 10,91 |
| K Jasa Keuangan dan Asuransi | 6,73 | 2,78 | 3,81 | 6,62 | 2,00 |
| L Real Estate | 5,93 | 5,95 | 5,79 | 5,82 | 5,21 |
| M,N Jasa Perusahaan | 5,52 | 5,38 | 5,40 | 5,12 | 5,23 |
| O Administrasi Pemerintahan, Pertahanan dan Jaminan Sosial Wajib | 2,96 | 1,23 | 3,33 | 5,19 | 5,14 |
| P Jasa Pendidikan | 8,31 | 6,36 | 8,16 | 9,17 | 6,97 |
| Q Jasa Kesehatan dan Kegiatan Sosial | 7,18 | 7,73 | 7,27 | 5,53 | 7,90 |
| R,S,T, U Jasa lainnya | 5,18 | 5,18 | 5,22 | 11,98 | 8,81 |
| Produk Domestik Regional Bruto/ Gross Regional Domestic Bruto | 5,90 | 5,80 | 5,73 | 5,33 | 5,42 |

Catatan/Note: * Angka sementara/ Preliminary Figures

** Angka sangat sementara / Very Preliminary Figures

Sumber/Source: BPS Kabupaten Pesisir Selatan / BPS-Statistics of Pesisir Selatan Regency

Tabel 12.1.5 Indeks Harga Implisit Produk Domestik Regional Bruto Kabupaten Pesisir Selatan Menurut Lapangan Usaha, 2013-2017
Implicit Price Indices of Gross Regional Domestic Product of Pesisir Selatan Regency by Industry (2010=100), 2013-2017

| Lapangan Usaha Industry | 2013 | 2014 | 2015 | 2016* | 2017** |
|--|---------------|---------------|---------------|---------------|---------------|
| (1) | (2) | (3) | (4) | (5) | (5) |
| A Pertanian, Kehutanan, dan Perikanan | 121,10 | 128,62 | 138,18 | 145,70 | 154,13 |
| B Pertambangan dan Penggalian | 121,61 | 129,27 | 138,45 | 136,70 | 139,52 |
| C Industri Pengolahan | 110,90 | 114,15 | 119,71 | 125,17 | 130,06 |
| D Pengadaan Listrik dan Gas | 115,67 | 133,31 | 183,80 | 195,51 | 206,45 |
| E Pengadaan Air, Pengelolaan Sampah, Limbah dan Daur Ulang | 104,64 | 111,22 | 119,25 | 123,17 | 128,58 |
| F Konstruksi | 115,84 | 121,88 | 131,53 | 139,03 | 145,71 |
| G Perdagangan Besar dan Eceran; Reparasi Mobil dan Sepeda Motor | 109,33 | 112,04 | 121,42 | 130,65 | 139,94 |
| H Transportasi dan Pergudangan | 117,00 | 123,06 | 124,31 | 128,15 | 131,39 |
| I Penyediaan Akomodasi dan Makan Minum | 120,26 | 131,31 | 143,81 | 157,37 | 163,60 |
| J Informasi dan Komunikasi | 107,96 | 110,82 | 106,76 | 108,25 | 114,43 |
| K Jasa Keuangan dan Asuransi | 116,40 | 124,97 | 133,92 | 139,12 | 144,70 |
| L Real Estate | 111,03 | 120,78 | 127,68 | 132,64 | 138,06 |
| M,N Jasa Perusahaan | 115,22 | 120,99 | 128,33 | 133,39 | 137,67 |
| O Administrasi Pemerintahan, Pertahanan dan Jaminan Sosial Wajib | 126,29 | 129,38 | 129,29 | 137,63 | 146,80 |
| P Jasa Pendidikan | 121,70 | 129,32 | 138,13 | 145,77 | 158,43 |
| Q Jasa Kesehatan dan Kegiatan Sosial | 121,43 | 126,09 | 125,65 | 130,04 | 136,23 |
| R,S,T, U Jasa lainnya | 126,50 | 133,58 | 139,00 | 148,54 | 157,58 |
| Produk Domestik Regional Bruto/ Gross Regional Domestic Bruto | 117,48 | 123,28 | 130,46 | 136,93 | 144,28 |

Catatan/Note: * Angka sementara/ Preliminary Figures

** Angka sangat sementara / Very Preliminary Figures

Sumber/Source: BPS Kabupaten Pesisir Selatan / BPS-Statistics of Pesisir Selatan Regency

REGIONAL INCOME

Tabel 12.1.6 Laju Implisit Produk Domestik Regional Bruto Kabupaten Pesisir Selatan Menurut Lapangan Usaha, 2013-2017
Table **Implicit Growth of Gross Regional Domestic Product of Pesisir Selatan Regency by Industry , 2013-2017**

| Lapangan Usaha Industry | 2013 | 2014 | 2015 | 2016* | 2017** |
|--|-------------|-------------|-------------|-------------|-------------|
| (1) | (2) | (3) | (4) | (5) | (5) |
| A Pertanian, Kehutanan, dan Perikanan | 7,16 | 6,21 | 7,43 | 5,44 | 5,79 |
| B Pertambangan dan Penggalian | 9,31 | 6,31 | 7,10 | - 1,26 | 2,07 |
| C Industri Pengolahan | 1,52 | 2,93 | 4,87 | 4,56 | 3,91 |
| D Pengadaan Listrik dan Gas | 4,38 | 15,25 | 37,88 | 6,37 | 5,60 |
| E Pengadaan Air, Pengelolaan Sampah, Limbah dan Daur Ulang | 3,97 | 6,29 | 7,22 | 3,29 | 4,39 |
| F Konstruksi | 4,96 | 5,21 | 7,92 | 5,70 | 4,81 |
| G Perdagangan Besar dan Eceran; Reparasi Mobil dan Sepeda Motor | 1,74 | 2,48 | 8,37 | 7,61 | 7,11 |
| H Transportasi dan Pergudangan | 4,76 | 5,18 | 1,02 | 3,09 | 2,53 |
| I Penyediaan Akomodasi dan Makan Minum | 6,19 | 9,19 | 9,52 | 9,43 | 3,96 |
| J Informasi dan Komunikasi | - 0,42 | 2,65 | - 3,66 | 1,40 | 5,71 |
| K Jasa Keuangan dan Asuransi | 3,78 | 7,37 | 7,16 | 3,88 | 4,01 |
| L Real Estate | 4,00 | 8,79 | 5,71 | 3,89 | 4,08 |
| M,N Jasa Perusahaan | 7,12 | 5,01 | 6,06 | 3,95 | 3,21 |
| O Administrasi Pemerintahan, Pertahanan dan Jaminan Sosial Wajib | 7,39 | 2,44 | - 0,06 | 6,45 | 6,67 |
| P Jasa Pendidikan | 9,15 | 6,26 | 6,82 | 5,53 | 8,68 |
| Q Jasa Kesehatan dan Kegiatan Sosial | 6,55 | 3,84 | - 0,35 | 3,50 | 4,76 |
| R,S,T, U Jasa lainnya | 12,75 | 5,60 | 4,06 | 6,87 | 6,09 |
| Produk Domestik Regional Bruto/ Gross Regional Domestic Bruto | 5,32 | 4,94 | 5,82 | 4,96 | 5,36 |

Catatan/Note: * Angka sementara/ Preliminary Figures

** Angka sangat sementara / Very Preliminary Figures

Sumber/Source: BPS Kabupaten Pesisir Selatan / BPS-Statistics of Pesisir Selatan Regency

PERBANDINGAN ANTAR KABUPATEN

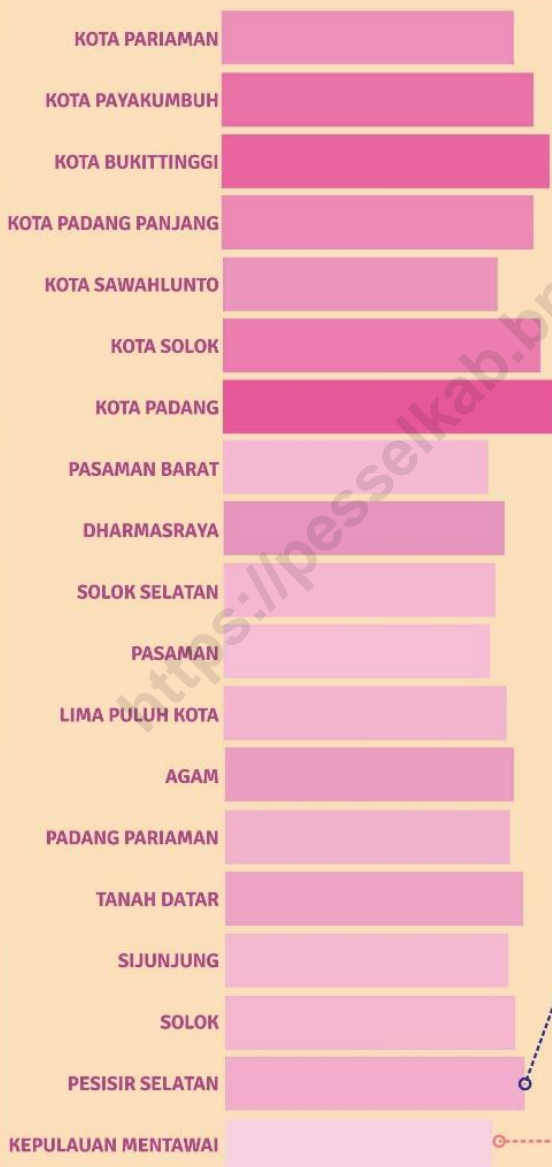
Regency/Municipal Comparison

BAB
CHAPTER

13

IPM Menurut Kabupaten/Kota di Provinsi Sumatera Barat, 2017

HDI by Regency/Municipality
in Sumatera Barat Province, 2017



IPM
TERTINGGI
Highest HDI

KOTA PADANG
81,58

IPM
PERINGKAT
12
12th Rank HDI

PESISIR
SELATAN
68,74

IPM
TERENDAH
Lowest HDI

KEPULAUAN
MENTAWAI
59,25

PENJELASAN TEKNIS

TECHNICAL NOTES

- | | |
|--|--|
| <p>1. Indeks Pembangunan Manusia (IPM) adalah pengukuran perbandingan dari harapan hidup, melek huruf, pendidikan dan standar hidup. Biasanya IPM digunakan untuk membandingkan kemajuan antar wilayah.</p> <p>2. IPM mengukur pencapaian rata-rata sebuah wilayah dalam 3 dimensi dasar pembangunan manusia yaitu hidup yang sehat dan panjang umur yang diukur dengan harapan hidup saat kelahiran, Pengetahuan yang diukur dengan angka tingkat baca tulis pada orang dewasa standar kehidupan yang layak diukur dengan produk domestik bruto per kapita dalam paritasi daya beli.</p> <p>3. Sejak tahun 2001, konsep status pekerjaan dan pengangguran mengalami perluasan dan penyempurnaan. Status pekerjaan yang pada Sakernas 2000 hanya 5 kategori, mulai tahun 2001 ditambahkan kategori baru yaitu : pekerja bebas di pertanian. Selain itu, dalam rangka menyesuaikan dengan konsep ILO, konsep pengangguran terbuka diperluas yaitu di samping mencakup</p> | <p>1. <i>The Human Development Index (HDI) is a comparative measurement of life expectancy, literacy, education and standards of living.</i></p> <p>2. <i>HDI measure the average achievement of a region in three basic dimension i.e. a long and healthy life which is measured based on life expectancy at birth; knowledge which is measured based on literacy rate of the adults; standard of living which is measured based on Gross Domestic Product per capita.</i></p> <p>3. <i>Since 2001, the concept of employment status and unemployment has been revised. The employment status, previously covered only 5 categories, but since 2001 two new categories of casual employee both in agriculture and non agriculture sectors have been added. To adapt the ILO concept, the concept of open unemployment is also extended.</i></p> |
|--|--|

REGENCY/MUNICIPAL COMPARISON

penduduk yang aktif mencari pekerjaan, mencakup pula kelompok penduduk yang sedang mempersiapkan usaha / pekerjaan baru.

<https://pessselkab.bps.go.id>

ULASAN

DESCRIPTION

Pada publikasi ini penghitungan Indeks Pembangunan Manusia (IPM) menggunakan metode baru yang mulai digunakan sejak tahun 2014 dengan indicator-indicator sebagai berikut:

Angka Harapan Hidup (AHH)

Harapan Lama Sekolah

Rata-rata Lama Sekolah (25 tahun)

Dan standar pengeluaran per kapita dengan 96 komoditas

Pada Tahun 2017 IPM Kabupaten Pesisir Selatan menempati peringkat ke-12 diantara kabupaten/kota lainnya di Sumatera Barat yaitu sebesar 68,74 atau lebih kecil 12,84 dibandingkan dengan Kota Padang yang merupakan peringkat pertama.

Sementara itu perbandingan antar Kabupaten/Kota pada angka tingkat pengangguran terbuka Kabupaten Pesisir Selatan dengan nilai sebesar 5,95 persen.

In this publication, Human Index Development compute by new method with indicator:

Live Expectation

Estimated Year School

Mid Year School (25 years old)

Standard of living with 96 commodities

IPM Pesisir Selatan Regency in year 2017 placed in 12th ranks among regency-municipal in West Sumatra in the amount of 68.74 or 12.84 smaller than the Municipal of Padang that get the first rank.

The comparison among regency-city in Sumatera Barat Province in Open Unemployment Rate, Pesisir Selatan regency with 5.95 percent.

PERBANDINGAN ANTAR KABUPATEN/KOTA

Tabel 13.1.1 Jumlah Penduduk Menurut Kabupaten/Kota di Provinsi Sumatera Barat (ribu), 2013-2017
Table Population by Regency/City in Sumatera Barat Province (thousand), 2013-2017

| Kabupaten/Kota Regency/Municipality | 2013 | 2014 | 2015 | 2016 | 2017 |
|--|----------------|-----------------|----------------|-----------------|----------------|
| (1) | (3) | (4) | (5) | (6) | (6) |
| Kabupaten/Regency | | | | | |
| 01 Kep. Mentawai | 81,8 | 83,6 | 85,3 | 87,0 | 88,7 |
| 02 Pesisir Selatan | 442,7 | 446,5 | 450,2 | 453,8 | 457,3 |
| 03 Solok | 358,4 | 361,1 | 363,7 | 366,2 | 368,7 |
| 04 Sijunjung | 214,6 | 218,6 | 222,5 | 226,3 | 230,1 |
| 05 Tanah Datar | 342,9 | 343,9 | 344,8 | 345,7 | 346,6 |
| 06 Padang Pariaman | 400,9 | 403,5 | 406,1 | 408,6 | 411,0 |
| 07 Agam | 469,0 | 473,0 | 476,9 | 480,7 | 484,3 |
| 08 Lima Puluh Kota | 361,6 | 365,4 | 369,0 | 372,6 | 376,1 |
| 09 Pasaman | 263,8 | 266,9 | 269,9 | 272,8 | 275,7 |
| 10 Solok Selatan | 154,0 | 157,0 | 159,8 | 162,7 | 165,6 |
| 11 Dharmasraya | 210,7 | 217,0 | 223,1 | 229,3 | 235,5 |
| 12 Pasaman Barat | 392,9 | 401,6 | 410,3 | 418,8 | 427,3 |
| Kota/City | | | | | |
| 71 Padang | 876,7 | 889,6 | 902,4 | 915,0 | 927,0 |
| 72 Solok | 63,5 | 64,8 | 66,1 | 67,3 | 68,6 |
| 73 Sawahlunto | 59,0 | 59,6 | 60,2 | 60,8 | 61,4 |
| 74 Padang Panjang | 49,5 | 50,2 | 50,9 | 51,7 | 52,4 |
| 75 Bukittinggi | 118,3 | 120,5 | 122,6 | 124,7 | 126,8 |
| 76 Payakumbuh | 123,6 | 125,7 | 127,8 | 129,8 | 131,8 |
| 77 Pariaman | 82,6 | 83,6 | 84,7 | 85,7 | 86,6 |
| Sumatera Barat | 5 066,5 | 5 131,90 | 5 196,3 | 5 196,30 | 5 321,5 |

Sumber/Source: Badan Pusat Statistik Provinsi Sumatera Barat/ BPS-Statistics of Sumatera Barat Province

REGENCY/MUNICIPAL COMPARISON

Tabel 13.1.2 Laju Pertumbuhan PDRB Atas Harga Konstan 2010 Menurut Kabupaten/Kota di Provinsi Sumatera Barat (Persentase), 2013-2017
Table GDP Growth Rate at 2010 Constant Market Prices by Regencies/Municipal in West Sumatera Province (Percentage), 2013-2017

| Kabupaten/Kota Regency/Municipality | 2013 | 2014 | 2015 | 2016 | 2017 |
|--|-------------|-------------|-------------|-------------|-------------|
| (1) | (4) | (5) | (6) | (7) | (7) |
| Kabupaten/Regency | | | | | |
| 01 Kepulauan Mentawai | 5,77 | 5,57 | 5,20 | 5,02 | 5,13 |
| 02 Pesisir Selatan | 5,90 | 5,80 | 5,73 | 5,33 | 5,42 |
| 03 Solok | 5,63 | 5,79 | 5,44 | 5,31 | 5,33 |
| 04 Sijunjung | 6,14 | 6,02 | 5,69 | 5,26 | 5,27 |
| 05 Tanah Datar | 5,85 | 5,79 | 5,33 | 5,03 | 5,12 |
| 06 Padang Pariaman | 6,20 | 6,05 | 6,14 | 5,52 | 5,59 |
| 07 Agam | 6,15 | 5,92 | 5,52 | 5,41 | 5,43 |
| 08 Lima Puluh Kota | 6,23 | 5,98 | 5,61 | 5,32 | 5,34 |
| 09 Pasaman | 5,82 | 5,87 | 5,34 | 5,07 | 5,09 |
| 10 Solok Selatan | 6,13 | 5,90 | 5,35 | 5,12 | 5,15 |
| 11 Dharmasraya | 6,51 | 6,34 | 5,75 | 5,42 | 5,45 |
| 12 Pasaman Barat | 6,40 | 6,04 | 5,70 | 5,33 | 5,35 |
| Kota/Municipality | | | | | |
| 71 Padang | 6,66 | 6,46 | 6,41 | 6,22 | 6,23 |
| 72 Solok | 6,44 | 6,01 | 5,97 | 5,76 | 5,78 |
| 73 Sawahlunto | 6,11 | 6,08 | 6,03 | 5,73 | 5,75 |
| 74 Padang Panjang | 6,29 | 6,08 | 5,91 | 5,80 | 5,81 |
| 75 Bukittinggi | 6,28 | 6,20 | 6,14 | 6,05 | 6,08 |
| 76 Payakumbuh | 6,56 | 6,47 | 6,19 | 6,09 | 6,12 |
| 77 Pariaman | 6,06 | 5,99 | 5,79 | 5,59 | 5,62 |
| Sumatera Barat | 5,84 | 5,88 | 5,53 | 5,27 | 5,29 |

Sumber/Source: Badan Pusat Statistik Provinsi Sumatera Barat/ BPS-Statistics of Sumatera Barat Province

PERBANDINGAN ANTAR KABUPATEN/KOTA

Tabel 13.1.3 Indeks Pembangunan Manusia Menurut Kabupaten/Kota di Provinsi Sumatera Barat, 2013-2017
Table *Human Development Index Regencies/Municipal in West Sumatera Province, 2013-2017*

| Kabupaten/Kota Regency/Municipality | 2013 | 2014 | 2015 | 2016 | 2017 |
|--|--------------|--------------|--------------|--------------|--------------|
| (1) | (2) | (3) | (4) | (5) | (6) |
| Kabupaten/Regency | | | | | |
| 01 Kepulauan Mentawai | 56,33 | 56,73 | 57,41 | 58,27 | 59,25 |
| 02 Pesisir Selatan | 67,31 | 67,75 | 68,07 | 68,39 | 68,74 |
| 03 Solok | 66,15 | 66,44 | 67,12 | 67,67 | 67,86 |
| 04 Sijunjung | 64,48 | 64,95 | 65,30 | 66,01 | 66,60 |
| 05 Tanah Datar | 68,12 | 68,51 | 69,49 | 70,11 | 70,37 |
| 06 Padang Pariaman | 67,15 | 67,56 | 68,04 | 68,44 | 68,90 |
| 07 Agam | 68,73 | 69,32 | 69,84 | 70,36 | 71,10 |
| 08 Lima Puluh Kota | 66,30 | 66,78 | 67,65 | 68,37 | 68,69 |
| 09 Pasaman | 62,91 | 63,33 | 64,01 | 64,57 | 64,94 |
| 10 Solok Selatan | 65,86 | 66,29 | 67,09 | 67,47 | 67,81 |
| 11 Dharmasraya | 68,71 | 69,27 | 69,84 | 70,25 | 70,40 |
| 12 Pasaman Barat | 63,92 | 64,56 | 65,26 | 66,03 | 66,83 |
| Kota/Municipality | | | | | |
| 71 Padang | 79,23 | 79,83 | 80,36 | 81,06 | 81,58 |
| 72 Solok | 75,54 | 76,20 | 76,83 | 77,07 | 77,44 |
| 73 Sawahlunto | 69,07 | 69,61 | 69,87 | 70,67 | 71,13 |
| 74 Padang Panjang | 74,54 | 75,05 | 75,98 | 75,50 | 77,01 |
| 75 Bukittinggi | 77,67 | 78,02 | 78,72 | 79,11 | 79,80 |
| 76 Payakumbuh | 76,34 | 76,49 | 77,42 | 77,56 | 77,91 |
| 77 Pariaman | 74,51 | 74,66 | 74,98 | 75,44 | 75,71 |
| Sumatera Barat | 68,91 | 69,36 | 69,98 | 70,73 | 71,24 |

Sumber/Source: Badan Pusat Statistik Provinsi Sumatera Barat/ BPS-Statistics of Sumatera Barat Province

REGENCY/MUNICIPAL COMPARISON

Tabel 13.1.4 Angka Harapan Hidup (AHH) Menurut Kabupaten/Kota di Provinsi Sumatera Barat, 2013-2017
Table Life Expectancy at Birth by Regencies/Municipal in West Sumatera Province, 2013-2017

| Kabupaten/Kota Regency/Municipality | 2013 | 2014 | 2015 | 2016 | 2017 |
|--|--------------|--------------|--------------|--------------|--------------|
| (1) | (2) | (3) | (4) | (5) | (6) |
| Kabupaten/Regency | | | | | |
| 01 Kepulauan Mentawai | 63,53 | 63,55 | 64,05 | 64,36 | 64,37 |
| 02 Pesisir Selatan | 69,43 | 69,46 | 69,96 | 70,11 | 70,23 |
| 03 Solok | 66,90 | 66,95 | 67,35 | 67,50 | 67,65 |
| 04 Sijunjung | 64,72 | 64,72 | 65,22 | 65,33 | 65,44 |
| 05 Tanah Datar | 68,28 | 68,35 | 68,75 | 68,93 | 69,11 |
| 06 Padang Pariaman | 67,18 | 67,24 | 67,64 | 67,80 | 67,96 |
| 07 Agam | 70,78 | 70,80 | 71,30 | 71,44 | 71,57 |
| 08 Lima Puluh Kota | 69,19 | 69,22 | 69,23 | 69,27 | 69,31 |
| 09 Pasaman | 65,73 | 65,76 | 66,26 | 66,40 | 66,54 |
| 10 Solok Selatan | 66,02 | 66,04 | 66,64 | 66,78 | 66,92 |
| 11 Dharmasraya | 69,72 | 69,76 | 70,16 | 70,30 | 70,44 |
| 12 Pasaman Barat | 66,90 | 66,93 | 67,03 | 67,09 | 67,15 |
| Kota/Municipality | | | | | |
| 71 Padang | 73,18 | 73,18 | 73,19 | 73,19 | 73,20 |
| 72 Solok | 72,33 | 72,34 | 72,74 | 72,83 | 72,92 |
| 73 Sawahlunto | 69,14 | 69,17 | 69,27 | 69,33 | 69,39 |
| 74 Padang Panjang | 72,44 | 72,44 | 72,45 | 72,45 | 72,46 |
| 75 Bukittinggi | 73,12 | 73,12 | 73,52 | 73,60 | 73,69 |
| 76 Payakumbuh | 72,43 | 72,43 | 72,93 | 73,03 | 73,13 |
| 77 Pariaman | 69,48 | 69,49 | 69,59 | 69,63 | 69,67 |
| Sumatera Barat | 68,21 | 68,32 | 68,66 | 68,73 | 68,78 |

Sumber/Source: Badan Pusat Statistik Provinsi Sumatera Barat/ BPS-Statistics of Sumatera Barat Province

PERBANDINGAN ANTAR KABUPATEN/KOTA

Tabel 13.1.5 Rata-Rata Lama Sekolah Menurut Kabupaten/Kota di Provinsi Sumatera Barat, 2013-2017
Table Mean Year of Schooling by Regencies/Municipal in West Sumatera Province, 2013-2017

| Kabupaten/Kota Regency/Municipality | 2013 | 2014 | 2015 | 2016 | 2017 |
|--|-------------|-------------|-------------|-------------|-------------|
| (1) | (2) | (3) | (4) | (5) | (6) |
| Kabupaten/Regency | | | | | |
| 01 Kepulauan Mentawai | 6,17 | 6,19 | 6,27 | 6,52 | 6,69 |
| 02 Pesisir Selatan | 8,05 | 8,10 | 8,11 | 8,12 | 8,13 |
| 03 Solok | 7,53 | 7,56 | 7,57 | 7,58 | 7,60 |
| 04 Sijunjung | 7,30 | 7,32 | 7,33 | 7,50 | 7,72 |
| 05 Tanah Datar | 7,78 | 7,80 | 7,93 | 8,12 | 8,14 |
| 06 Padang Pariaman | 6,86 | 6,88 | 6,89 | 7,00 | 7,21 |
| 07 Agam | 8,09 | 8,10 | 8,17 | 8,18 | 8,39 |
| 08 Lima Puluh Kota | 7,58 | 7,59 | 7,91 | 7,92 | 7,96 |
| 09 Pasaman | 7,60 | 7,62 | 7,63 | 7,64 | 7,65 |
| 10 Solok Selatan | 7,80 | 7,97 | 7,98 | 7,99 | 8,00 |
| 11 Dharmasraya | 7,94 | 7,99 | 8,03 | 8,23 | 8,24 |
| 12 Pasaman Barat | 7,50 | 7,53 | 7,83 | 7,84 | 7,85 |
| Kota/Municipality | | | | | |
| 71 Padang | 10,89 | 10,93 | 10,97 | 11,24 | 11,32 |
| 72 Solok | 10,72 | 10,75 | 10,77 | 10,79 | 10,95 |
| 73 Sawahlunto | 9,45 | 9,65 | 9,66 | 9,92 | 9,93 |
| 74 Padang Panjang | 10,53 | 10,79 | 11,09 | 11,42 | 11,43 |
| 75 Bukittinggi | 10,66 | 10,71 | 10,79 | 10,98 | 11,30 |
| 76 Payakumbuh | 9,93 | 9,96 | 10,29 | 10,30 | 10,45 |
| 77 Pariaman | 9,88 | 9,94 | 9,96 | 10,09 | 10,10 |
| Sumatera Barat | 8,28 | 8,29 | 8,42 | 8,59 | 8,72 |

Sumber/Source: Badan Pusat Statistik Provinsi Sumatera Barat/ BPS-Statistics of Sumatera Barat Province

REGENCY/MUNICIPAL COMPARISON

Tabel 13.1.6 Angka Harapan Lama Sekolah Menurut Kabupaten/Kota di Provinsi Sumatera Barat, 2013-2017
Table 13.1.6 *Expected Years of Schooling by Regencies/Municipal in West Sumatera Province, 2013-2017*

| Kabupaten/Kota Regency/Municipality | 2013 | 2014 | 2015 | 2016 | 2017 |
|--|--------------|--------------|--------------|--------------|--------------|
| (1) | (2) | (3) | (4) | (5) | (6) |
| Kabupaten/Regency | | | | | |
| 01 Kepulauan Mentawai | 11,22 | 11,35 | 11,48 | 11,74 | 12,07 |
| 02 Pesisir Selatan | 12,83 | 13,02 | 13,04 | 13,05 | 13,06 |
| 03 Solok | 12,41 | 12,53 | 12,88 | 13,00 | 13,01 |
| 04 Sijunjung | 11,61 | 11,91 | 11,94 | 12,27 | 12,34 |
| 05 Tanah Datar | 12,61 | 12,82 | 13,35 | 13,46 | 13,59 |
| 06 Padang Pariaman | 13,23 | 13,54 | 13,54 | 13,55 | 13,56 |
| 07 Agam | 13,08 | 13,58 | 13,59 | 13,73 | 13,94 |
| 08 Lima Puluh Kota | 12,10 | 12,41 | 12,76 | 13,25 | 13,26 |
| 09 Pasaman | 12,45 | 12,69 | 12,70 | 12,71 | 12,72 |
| 10 Solok Selatan | 12,03 | 12,15 | 12,37 | 12,51 | 12,68 |
| 11 Dharmasraya | 11,79 | 12,19 | 12,36 | 12,39 | 12,40 |
| 12 Pasaman Barat | 11,83 | 12,29 | 12,30 | 12,67 | 13,06 |
| Kota/Municipality | | | | | |
| 71 Padang | 14,65 | 15,20 | 15,60 | 15,87 | 16,15 |
| 72 Solok | 13,75 | 14,26 | 14,27 | 14,28 | 14,29 |
| 73 Sawahlunto | 12,52 | 12,68 | 12,69 | 13,05 | 13,14 |
| 74 Padang Panjang | 14,56 | 14,73 | 15,01 | 15,02 | 15,03 |
| 75 Bukittinggi | 14,47 | 14,65 | 14,92 | 14,93 | 14,94 |
| 76 Payakumbuh | 14,13 | 14,18 | 14,21 | 14,22 | 14,23 |
| 77 Pariaman | 14,43 | 14,48 | 14,49 | 14,50 | 14,51 |
| Sumatera Barat | 13,16 | 13,48 | 13,60 | 13,79 | 13,94 |

Sumber/Source: Badan Pusat Statistik Provinsi Sumatera Barat/ BPS-Statistics of Sumatera Barat Province

PERBANDINGAN ANTAR KABUPATEN/KOTA

Tabel 13.1.7 Tingkat Pengangguran Terbuka (TPT) Menurut Kabupaten/Kota di Provinsi Sumatera Barat, 2013-2017
Open Unemployment Rate by Regency/Municipal in West Sumatera Province, 2013-2017

| Kabupaten/Kota Regency/Municipality | 2013 | 2014 | 2015 | 2016 | 2017 |
|--|-------------|-------------|-------------|-------------|-------------|
| (1) | (2) | (3) | (4) | (5) | (6) |
| Kabupaten/Regency | | | | | |
| 01 Kepulauan Mentawai | 0.33 | 2.45 | 1.25 | - | 1,96 |
| 02 Pesisir Selatan | 8.94 | 9.56 | 11.69 | - | 5,95 |
| 03 Solok | 5.91 | 2.17 | 3.97 | - | 6,05 |
| 04 Sijunjung | 2.81 | 3.22 | 4.26 | - | 3,32 |
| 05 Tanah Datar | 6.67 | 4.10 | 4.46 | - | 3,72 |
| 06 Padang Pariaman | 7.81 | 7.86 | 5.80 | - | 6,65 |
| 07 Agam | 5.55 | 5.72 | 6.05 | - | 4,23 |
| 08 Lima Puluh Kota | 5.12 | 1.53 | 3.78 | - | 2,60 |
| 09 Pasaman | 1.77 | 2.10 | 5.06 | - | 6,81 |
| 10 Solok Selatan | 3.65 | 3.76 | 6.30 | - | 5,54 |
| 11 Dharmasraya | 5.35 | 2.61 | 3.51 | - | 3,69 |
| 12 Pasaman Barat | 4.28 | 5.66 | 3.79 | - | 3,99 |
| Kota/Municipality | | | | | |
| 71 Padang | 13.66 | 12.05 | 14,00 | - | 9,44 |
| 72 Solok | 3.71 | 7.34 | 4.72 | - | 5,88 |
| 73 Sawahlunto | 5.10 | 6.34 | 7.18 | - | 6,19 |
| 74 Padang Panjang | 6.64 | 8.92 | 6.33 | - | 5,43 |
| 75 Bukittinggi | 4.24 | 2.52 | 6.04 | - | 6,94 |
| 76 Payakumbuh | 6.33 | 6.30 | 7.07 | - | 3,45 |
| 77 Pariaman | 7.74 | 11.10 | 6.61 | - | 5,97 |
| Sumatera Barat | 6.97 | 6.18 | 6.89 | 5.09 | 5,58 |

Keterangan: Pada tahun 2016 tidak dapat dikeluarkan angka Kabupaten/Kota dikarenakan pendataan Sakernas Agustus tidak dilaksanakan.

Sumber/Source: Badan Pusat Statistik Provinsi Sumatera Barat/ BPS-Statistics of Sumatera Barat Province

REGENCY/MUNICIPAL COMPARISON

Tabel 13.1.8 Persentase Penduduk Miskin Menurut Kabupaten/Kota di Provinsi Sumatera Barat, 2012-2017
Table Percentage of Poor People by Regency/Municipality in West Sumatera Province, 2012-2017

| Kabupaten/Kota Regency/Municipality | 2013 | 2014 | 2015 | 2016 | 2017 |
|--|-------------|-------------|-------------|-------------|-------------|
| (1) | (2) | (3) | (4) | (5) | (6) |
| Kabupaten/Regency | | | | | |
| 01 Kepulauan Mentawai | 16,12 | 14,96 | 15,52 | 15,12 | 14,67 |
| 02 Pesisir Selatan | 8,64 | 7,82 | 8,46 | 7,92 | 7,79 |
| 03 Solok | 10,26 | 9,53 | 10,00 | 9,32 | 9,06 |
| 04 Sijunjung | 8,53 | 7,74 | 7,87 | 7,60 | 7,35 |
| 05 Tanah Datar | 5,77 | 5,29 | 5,82 | 5,68 | 5,56 |
| 06 Padang Pariaman | 9,17 | 8,39 | 8,86 | 8,91 | 8,46 |
| 07 Agam | 7,68 | 7,02 | 7,58 | 7,83 | 7,59 |
| 08 Lima Puluh Kota | 8,26 | 7,48 | 7,65 | 7,59 | 7,15 |
| 09 Pasaman | 8,37 | 7,60 | 8,14 | 7,65 | 7,41 |
| 10 Solok Selatan | 8,12 | 7,33 | 7,52 | 7,35 | 7,21 |
| 11 Dharmasraya | 7,74 | 6,97 | 7,17 | 7,16 | 6,68 |
| 12 Pasaman Barat | 7,86 | 7,08 | 7,93 | 7,40 | 7,26 |
| Kota/Municipality | | | | | |
| 71 Padang | 5,02 | 4,56 | 4,93 | 4,68 | 4,74 |
| 72 Solok | 4,60 | 4,16 | 4,12 | 3,86 | 3,66 |
| 73 Sawahlunto | 2,28 | 2,25 | 2,22 | 2,21 | 2,01 |
| 74 Padang Panjang | 6,66 | 6,40 | 6,74 | 6,75 | 6,17 |
| 75 Bukittinggi | 5,36 | 4,96 | 5,36 | 5,48 | 5,35 |
| 76 Payakumbuh | 7,81 | 7,01 | 6,67 | 6,46 | 5,88 |
| 77 Pariaman | 5,35 | 5,12 | 5,42 | 5,23 | 5,20 |
| Sumatera Barat | 7,56 | 6,89 | 7,31 | 7,09 | 6,87 |

Sumber/Source: Badan Pusat Statistik Provinsi Sumatera Barat/ BPS-Statistics of Sumatera Barat Province



DATA

MENCERDASKAN BANGSA

— *Enlighten The Nation* —



**BADAN PUSAT STATISTIK
KABUPATEN PESIR SELATAN**
BPS-Statistics of Pesisir Selatan Regency
Jl. Setia Budi Painan, Telp. (0756) 21004
website : pesselkab.bps.go.id
email : pessel@bps.go.id

