

KABUPATEN SUKABUMI DALAM ANGKA

Sukabumi Regency In Figures

2020

[https://](https://www.bps.go.id)



**BADAN PUSAT STATISTIK
KABUPATEN SUKABUMI
BPS-STATISTICS OF SUKABUMI REGENCY**



**KABUPATEN SUKABUMI
DALAM ANGKA**

Sukabumi Regency In Figures

2020

KABUPATEN SUKABUMI DALAM ANGKA
SUKABUMI REGENCY in Figures
2020

ISSN: 0215 - 0488

No. Publikasi/*Publication Number*: 32020.2004

Katalog /*Catalog*: 1102001.3202

Ukuran Buku/*Book Size*: 14,8 cm x 21 cm

Jumlah Halaman/*Number of Pages* : xxxvi + 348 hal/*pages*

Naskah/*Manuscript*:

BPS Kabupaten Sukabumi

BPS-Statistics of Sukabumi Regency

Penyunting/*Editor*:

BPS Kabupaten Sukabumi

BPS-Statistics of Sukabumi Regency

Gambar Kover/*Cover Design*:

Bidang Integrasi Pengolahan dan Diseminasi Statistik

Division of Integration Processing and Dissemination of Statistics

Ilustrasi Kover/*Cover Illustration*:

Jembatan Gantung Situgunung/*Situgunung Suspension Bridge*

Diterbitkan oleh/*Published by*:

©BPS Kabupaten Sukabumi/*BPS-Statistics of Sukabumi Regency*

Dicetak oleh/*Printed by*:

Badan Pusat Statistik Kabupaten Sukabumi

Dilarang mengumumkan, mendistribusikan, mengomunikasikan, dan/atau menggandakan sebagian atau seluruh isi buku ini untuk tujuan komersil tanpa izin tertulis dari Badan Pusat Statistik.

Prohibited to announce, distribute, communicate, and/or copy part or all of this book for commercial purpose without permission from BPS-Statistics Indonesia.

KABUPATEN SUKABUMI DALAM ANGKA
SUKABUMI REGENCY in Figures
2020

Tim Penyusun / Drafting Team

| | |
|---|--|
| Pengarah / <i>Director</i> | : Saman, S.Si |
| Koordinator Teknis/ <i>Technical Coordinator</i> | : Ratna Rosmayanti, SST |
| Penyunting | : Ratna Rosmayanti, SST |
| Naskah / <i>Manuscript</i> | : Dhading Mahendra, SST |
| Pengolah Data / <i>Data Processing</i> | : Dhading Mahendra, SST Siti Khoerunnisa Alislami Assaniah, SST |
| Design / <i>Layout</i> | : Dhading Mahendra, SST |

<https://sukabumikab.go.id>

KEPALA BPS KABUPATEN SUKABUMI
CHIEF STATISTICIAN OF SUKABUMI REGENCY



SAMAN



KATA PENGANTAR

Kabupaten Sukabumi Dalam Angka 2020 merupakan publikasi tahunan yang diterbitkan oleh BPS Kabupaten Sukabumi. Disadari bahwa publikasi ini belum sepenuhnya memenuhi harapan pihak pemakai data khususnya para perencana, namun diharapkan dapat membantu melengkapi penyusunan rencana pembangunan di Kabupaten Sukabumi.

Publikasi ini dapat terwujud berkat kerja sama dan bantuan dari berbagai pihak baik instansi pemerintah maupun swasta. Kepada semua pihak yang telah memberikan bantuan disampaikan penghargaan dan terima kasih yang sebesar-besarnya. Walaupun publikasi ini telah disiapkan sebaik-baiknya, namun disadari masih ada kekurangan dan kesalahan yang terjadi. Untuk perbaikan publikasi ini, tanggapan dan saran yang bersifat konstruktif dari para pemakai sangat diharapkan.

Sukabumi, April 2020
Kepala BPS
Kabupaten Sukabumi

SAMAN



PREFACE

Sukabumi Regency in Figures 2020 is an annual publication written by BPS Statistics of Sukabumi Regency. Honestly, this publication has not perfect yet and has not filled the user's hope, especially for the planners yet, but hopely it can help to equip compilation of development planning in this new regency.

This comprehensive publication has been made possible with the assistance and contribution from several governmental institutions and private organizations. To all parties who have been involved in the preparation of this publication, I would like to express my sincerest appreciation and gratitude.

Comments and constructive suggestions for the improvement of this publication are always welcome.

*Sukabumi, April 2020
Chief Statistician of
Sukabumi Regency*

SAMAN

DAFTAR ISI / CONTENTS

| | Halaman <i>Page</i> |
|--|------------------------|
| Kata Pengantar/ <i>Preface</i> | viii |
| Daftar Isi/ <i>Contents</i> | x |
| Daftar Tabel/ <i>List of Tables</i> | xi |
| Daftar Gambar/ <i>List of Figures</i> | xxvii |
| Daftar Singkatan/ <i>List of Abbreviations</i> | xxxiii |
| Statistik Kunci/ <i>Key Statistics</i> | xxxv |
| 1. Geografi dan Iklim/ <i>Geography and Climate</i> | 1 |
| 2. Pemerintahan/ <i>Government</i> | 31 |
| 3. Penduduk dan Ketenagakerjaan/ <i>Population and Employment</i> | 63 |
| 4. Sosial dan Kesejahteraan Rakyat/ <i>Social and Welfare</i> | 91 |
| 5. Pertanian, Kehutanan, Peternakan, dan Perikanan/ <i>Agriculture, Forestry, Livestock, and Fishery</i> | 189 |
| 6. Industri, Pertambangan, dan Energi/ <i>Industry, Mining, and Energy</i> | 255 |
| 7. Pariwisata/ <i>Tourism</i> | 269 |
| 8. Transportasi dan Komunikasi/ <i>Transportation and Communication</i> | 279 |
| 9. Perbankan, Koperasi, dan Harga-harga/ <i>Banking, Cooperative, dan Prices</i> | 291 |
| 10. Pengeluaran Penduduk/ <i>Population Expenditure</i> | 301 |
| 11. Perdagangan/ <i>Trade</i> | 313 |
| 12. Sistem Neraca Regional/ <i>System of Regional Accounts</i> | 321 |
| 13. Perbandingan Antar Kabupaten/Kota/ <i>Regency/Municipal Comparison</i> | 339 |

DAFTAR TABEL/LIST OF TABLES

Halaman
Page

1. GEOGRAFI DAN IKLIM/*GEOGRAPHY AND CLIMATE*

1.1 KEADAAN GEOGRAFI

GEOGRAPHY CONDITION

- 1.1.1 Luas Daerah dan Jumlah Pulau Menurut Kecamatan di Kabupaten Sukabumi, 2019
Total Area and Number of Islands by Subdistrict in Sukabumi Regency, 2019 8
- 1.1.2 Tinggi Wilayah dan Jarak ke Ibukota Kabupaten/Kota Menurut Kecamatan di Kabupaten Sukabumi, 2019
Altitude and Distance to the Capital of Regency by Subdistrict in Sukabumi Regency, 2019 12
- 1.1.3 Batas wilayah Kecamatan di Kabupaten Sukabumi, 2019
Subdistricts Boundaries in Sukabumi Regency, 2019 14
- 1.1.4 Jarak Antar Ibukota Kabupaten di Jawa Barat, 2019
Distance between Districts Capitals In Jawa Barat Province, , 2019..... 17
- 1.1.5 Jarak Antar Ibukota Kecamatan di Jawa Barat, 2019
Distance between Subdistricts Capitals In Jawa Barat Province,, 2019... 19

1.2 KEADAAN IKLIM

CLIMATE CONDITION

- 1.2.1 Pengamatan Unsur Iklim Menurut Bulan di Stasiun Pengamatan PT Goalpara, 2019
Observation of Climate Elements By Months at Monitoring PT Goalpara Station, 2019..... 25
- 1.2.2 Pengamatan Unsur Iklim Menurut Bulan di Stasiun Pengamatan SMK Maranginan, 2019
Observation of Climate Elements By Months at Monitoring SMK Maranginan, 2019 28

2. PEMERINTAHAN/*GOVERNMENT*

2.1 WILAYAH ADMINISTRATIF

ADMINISTRATIVE AREA

| | | |
|------------|--|----|
| 2.1.1 | Jumlah Desa ¹ /Kelurahan Menurut Kecamatan di Kabupaten Sukabumi, 2015–2019 <i>Number of Villages¹/Kelurahan by Subdistrict in Sukabumi Regency, 2015–2019</i> | 39 |
| 2.1.2 | Banyaknya dan Nama Desa/Kelurahan Per Kecamatan Di Kabupaten Sukabumi, 2019 <i>Number and Name of Village by Subdistricts in Sukabumi Regency 2019</i> | 41 |
| 2.2 | DEWAN PERWAKILAN RAKYAT DAERAH REGIONAL HOUSE OF REPRESENTATIVE | |
| 2.2.1 | Jumlah Anggota Dewan Perwakilan Rakyat Daerah Menurut Partai Politik dan Jenis Kelamin di Kabupaten Sukabumi, 2019 <i>Number of Regional House of Representatives's Members by Political Parties and Sex in Sukabumi Regency 2019</i> | 47 |
| 2.2.2 | Susunan Anggota DPRD Kabupaten Sukabumi Periode 2014-2019 <i>Composition of Members of The Regional House of Representatives in Sukabumi Regency, 2014 -2019</i> | 48 |
| 2.2.3 | Peraturan Daerah (Perda) Yang Disahkan Oleh DPRD Kabupaten Sukabumi, 2019 <i>Regional Law legitimated by Regional House of Representatives in Sukabumi Regency, 2019</i> | 50 |
| 2.3 | SUMBER DAYA MANUSIA HUMAN RESOURCES | |
| 2.3.1 | Jumlah Pegawai Negeri Sipil Menurut Jabatan dan Jenis Kelamin di Kabupaten Sukabumi, Desember 2018 dan Desember 2019 <i>Number of Civil Servants by Occupation and Sex in Sukabumi Regency, December 2018 dan December 2019</i> | 51 |
| 2.3.2 | Jumlah Pegawai Negeri Sipil Menurut Tingkat Pendidikan dan Jenis Kelamin di Kabupaten Sukabumi, Desember 2018 dan Desember 2019 <i>Number of Civil Servants by Educational Level and Sex in Sukabumi Regency, December 2018 and December 2019</i> | 53 |

| | | |
|------------|---|----|
| 2.3.3 | Jumlah Pegawai Negeri Sipil Menurut Tingkat Kepangkatan dan Jenis Kelamin di Kabupaten Sukabumi, Desember 2018 dan Desember 2019 <i>Number of Civil Servants by Hierarchy and Sex in Sukabumi Regency, December 2018 and December 2019</i> | 55 |
| 2.4 | KEUANGAN PEMERINTAH GOVERNMENT FINANCE | |
| 2.4.1 | Realisasi Pendapatan Pemerintah Kabupaten Sukabumi Menurut Jenis Pendapatan (ribu rupiah), 2016–2019 <i>Actual Sukabumi Regency/Municipal Government Revenues by Kind of Revenues (thousand rupiahs), 2016–2019</i> | 57 |
| 2.4.2 | Realisasi Belanja Pemerintah Kabupaten Sukabumi Menurut Jenis Belanja (ribu rupiah), 2016–2019 <i>Actual Sukabumi Regency/Municipal Government Expenditures by Kind of Expenditures (thousand rupiahs), 2016–2019</i> | 59 |
| 2.4.3 | Penerbitan dan Penyampaian SPPT Kabupaten Sukabumi, 2019 <i>Publishing and Submitting SPPT Sukabumi Districs, 2019</i> | 61 |
| 3. | PENDUDUK DAN KETENAGAKERJAAN/ POPULATION AND EMPLOYMENT | |
| 3.1 | PENDUDUK POPULATION | |
| 3.1.1 | Penduduk, Laju Pertumbuhan Penduduk per Tahun, Distribusi Persentase Penduduk, Kepadatan Penduduk, Rasio Jenis Kelamin Penduduk Menurut Kecamatan di Kabupaten Sukabumi, 2019 <i>Population, Annual Population Growth Rate, Percentage Distribution of Population, Population Density, and Population Sex Ratio by Subdistrict in Sukabumi Regency, 2019</i> | 71 |
| 3.1.2 | Jumlah Penduduk Berdasarkan Kelompok Umur Dan Jenis Kelamin Kabupaten Sukabumi Semester 2, 2019 <i>Population by Sex and by Age Groups in Sukabumi Regency Semester 2, 2019</i> | 77 |

3.2 KETENAGAKERJAAN

EMPLOYMENT

| | | |
|-------|---|----|
| 3.2.1 | Jumlah Penduduk Berumur 15 Tahun Keatas Menurut Jenis Kegiatan Selama Seminggu yang Lalu dan Jenis Kelamin di Kabupaten Sukabumi, 2019 <i>Population Aged 15 Years and Over by Type of Activity During The Previous Week and Sex in Sukabumi Regency, 2019</i> | 78 |
| 3.2.2 | Penduduk Berumur 15 Tahun ke Atas Menurut Pendidikan Tertinggi yang Ditamatkan dan Jenis Kegiatan Selama Seminggu yang Lalu di Kabupaten Sukabumi, 2019 <i>Population 15 Years of Age and Over by Educational Attainment and Type of Activity During the Previous Week in Sukabumi Regency, 2019</i> | 79 |
| 3.2.3 | Penduduk Berumur 15 Tahun Ke Atas yang Bekerja Selama Seminggu yang Lalu Menurut Status Pekerjaan Utama dan Jenis Kelamin di Kabupaten Sukabumi, 2019 <i>Population 15 Years of Age and Over who Worked During The Previous Week by Main Employment Status and Sex in Sukabumi Regency, 2019</i> | 81 |
| 3.2.4 | Upah Minimum Regional (UMR) Kabupaten Sukabumi, 2010-2019 <i>Population 15 Years of Age and Over who Worked During The Regional Minimum Wage Sukabumi Regency, 2010-2019</i> | 82 |
| 3.2.5 | Jumlah Pencari Kerja Per Bulan Menurut Tingkat Pendidikan di Kabupaten Sukabumi, 2019 <i>Jumlah Pencari Kerja Per Bulan Menurut Tingkat Pendidikan di Kabupaten Sukabumi, 2019</i> | 83 |
| 3.2.6 | Jumlah Pencari Kerja Laki-laki Per Bulan Menurut Tingkat Pendidikan di Kabupaten Sukabumi, 2019 <i>Numbers of Male Job Seekers per Months by Educational Level in Sukabumi Regency, 2019</i> | 84 |
| 3.2.7 | Jumlah Pencari Kerja Perempuan Per Bulan Menurut Tingkat Pendidikan di Kabupaten Sukabumi, 2019 <i>Numbers of Female Job Seekers per Months by Educational Level in Sukabumi Regency, 2019</i> | 85 |

| | | |
|------------|--|-----|
| 3.2.8 | Jumlah Pencari Kerja Yang Telah Ditempatkan Per Bulan Menurut Tingkat Pendidikan di Kabupaten Sukabumi, 2019 <i>Numbers of Job Seekers Had Been Placed per Months by Educational Level in Sukabumi Regency, 2019.....</i> | 86 |
| 3.2.9 | Jumlah Calon TKI/TKW Yang Sudah Diseleksi Per Bulan Menurut Jenis Kelamin di Kabupaten Sukabumi, 2019 <i>Numbers of TKI/TKW had Been Selected per Months by Sex in Sukabumi Regency, 2019</i> | 87 |
| 3.2.10 | Jumlah Calon TKI/TKW Yang Sudah Diseleksi Per Bulan Menurut Jenis Kelamin di Kabupaten Sukabumi, 2019 <i>Numbers of TKI/TKW had Been Selected per Months by Sex in Sukabumi Regency, 2019</i> | 88 |
| 3.2.11 | Jumlah Transmigran Yang Ditempatkan Di Unit Pemukiman Transmigran Lokal Kabupaten Sukabumi Sampai Dengan Tahun 2019 <i>Numbers of Transmigrations Whose Been Placed in Local Transmigration Areas in Sukabumi Regency until 2019.....</i> | 89 |
| 3.2.12 | Jumlah Transmigran Asal Kabupaten Sukabumi Yang Ditempatkan Di Unit Pemukiman Transmigran Ke Luar Pulau Jawa 2019 <i>Numbers of Transmigrations from Sukabumi Regency That Placed in Transmigration Area in Outside Java Island 2019</i> | 90 |
| 4. | SOSIAL DAN KESEJAHTERAAN RAKYAT/SOCIAL AND WELFARE | |
| 4.1 | PENDIDIKAN | |
| | EDUCATION | |
| 4.1.1 | Jumlah Sekolah, Guru, dan Murid Taman Kanak-Kanak (TK) di Bawah Kementerian Pendidikan dan Kebudayaan Menurut Kecamatan di Kabupaten Sukabumi, 2018/2019 dan 2019/2020 <i>Number of Schools, Teachers, and Pupils in Kindergarten Under The Ministry of Education and Culture by Subdistrict in Sukabumi Regency, 2018/2019 dan 2019/2020</i> | 98 |
| 4.1.2 | Jumlah Sekolah, Guru, dan Murid Raudatul Athfal (RA) di Bawah Kementerian Agama Menurut Kecamatan di Kabupaten Sukabumi, 2018/2019 dan 2019/2020 <i>Number of Schools, Teachers, and Pupils in Raudatul Athfal (RA) Under The Ministry of Religious Affairs by Subdistrict in Sukabumi Regency, 2018/2019 dan 2019/2020</i> | 104 |

| | | |
|-------|--|-----|
| 4.1.3 | Jumlah Sekolah, Guru, dan Murid Sekolah Dasar (SD) di Bawah Kementerian Pendidikan dan Kebudayaan Menurut Kecamatan di Kabupaten Sukabumi, 2018/2019 dan 2019/2020 <i>Number of Schools, Teachers, and Pupils in Primary Schools Under The Ministry of Education and Culture by Subdistrict in Sukabumi Regency, 2018/2019 dan 2019/2020</i> | 106 |
| 4.1.4 | Jumlah Sekolah, Guru, dan Murid Madrasah Ibtidaiyah (MI) di Bawah Kementerian Agama Menurut Kecamatan Menurut Kecamatan di Kabupaten Sukabumi, 2018/2019 dan 2019/2020 <i>Number of Schools, Teachers, and Pupils in Madrasah Ibtidaiyah (MI) Under The Ministry of Religious Affairs by Subdistrict in Sukabumi Regency, 2018/2019 dan 2019/2020</i> | 112 |
| 4.1.5 | Jumlah Sekolah, Guru, dan Murid Sekolah Menengah Pertama (SMP) di Bawah Kementerian Pendidikan dan Kebudayaan Menurut Kecamatan di Kabupaten Sukabumi, 2018/2019 dan 2019/2020 <i>Number of Schools, Teachers, and Pupils in Junior High Schools Under The Ministry of Education and Culture by Subdistrict in Sukabumi Regency, 2018/2019 dan 2019/2020</i> | 114 |
| 4.1.6 | Jumlah Sekolah, Guru, dan Murid Madrasah Tsanawiyah (MTs) di Bawah Kementerian Agama Menurut Kecamatan di Kabupaten Sukabumi, 2018/2019 dan 2019/2020 <i>Number of Schools, Teachers, and Pupils in Madrasah Tsanawiyah (MTs) Under The Ministry of Religious Affairs by Subdistrict in Sukabumi Regency, 2018/2019 dan 2019/2020</i> | 120 |
| 4.1.7 | Jumlah Sekolah, Guru, dan Murid Sekolah Menengah Atas (SMA) di Bawah Kementerian Pendidikan dan Kebudayaan Menurut Kecamatan di Kabupaten Sukabumi, 2018/2019 dan 2019/2020 <i>Number of Schools, Teachers, and Pupils in Senior High Schools Under The Ministry of Education and Culture by Subdistrict in Sukabumi Regency, 2018/2019 dan 2019/2020</i> | 124 |
| 4.1.8 | Jumlah Sekolah, Guru, dan Murid Sekolah Menengah Kejuruan (SMK) di Bawah Kementerian Pendidikan dan Kebudayaan Menurut Kecamatan di Kabupaten Sukabumi, 2018/2019 dan 2019/2020 <i>Number of Schools, Teachers, and Pupils in Vocational High Schools Under The Ministry of Education and Culture by Subdistrict in Sukabumi Regency, 2018/2019 dan 2019/2020</i> | 128 |

| | | |
|------------|--|-----|
| 4.1.9 | Jumlah Sekolah, Guru, dan Murid Madrasah Aliyah (MA) di Bawah Kementerian Agama Menurut Kecamatan di Kabupaten Sukabumi, 2018/2019 dan 2019/2020 <i>Number of Schools, Teachers, and Pupils in Madrasah Aliyah (MA) Under the Ministry of Religious Affairs by Subdistrict in Sukabumi Regency, 2018/2019 dan 2019/2020</i> | 130 |
| 4.1.10 | Jumlah Desa ¹ /Kelurahan yang Memiliki Fasilitas Sekolah Menurut Kecamatan dan Tingkat Pendidikan di Kabupaten Sukabumi, 2014– 2019 <i>Number of Villages¹/Kelurahan Having Educational Facilities by Subdistrict and Educational Level in Sukabumi Regency, 2014– 2019...</i> | 136 |
| 4.1.11 | Angka Partisipasi Murni (APM) dan Angka Partisipasi Kasar (APK) Menurut Jenjang Pendidikan di Kabupaten Sukabumi, 2018 dan 2019 <i>Net Participation Rates and Gross Participation Rates by Educational Level in Sukabumi Regency, 2018 and 2019</i> | 146 |
| 4.1.12 | Persentase Penduduk Berumur 15 Tahun ke Atas yang Melek Huruf Menurut Kelompok Umur di Kabupaten Sukabumi, 2018 dan 2019 <i>Percentage of Literate People Aged 15 Years and Over by Age Group in Sukabumi Regency, 2018 and 2019</i> | 147 |
| 4.2 | KESEHATAN | |
| | HEALTH | |
| 4.2.1 | Jumlah Desa ¹ /Kelurahan Yang Memiliki Sarana Kesehatan Menurut Kecamatan di Kabupaten Sukabumi, 2014–2019 <i>Number of Villages¹/Kelurahan Having Health Facilities by Subdistrict in Sukabumi Regency, 2014–2019</i> | 148 |
| 4.3 | AGAMA DAN SOSIAL LAINNYA | |
| | RELIGION AND OTHER SOCIAL AFFAIRS | |
| 4.3.1 | Jumlah Penduduk Menurut Kecamatan dan Agama yang Dianut di Kabupaten Sukabumi, 2019 <i>Population by Subdistrict and Religion in Sukabumi Regency, 2019.....</i> | 160 |
| 4.3.2 | Jumlah Tempat Peribadatan Menurut Kecamatan di Kabupaten Sukabumi, 2019 <i>Number of Places of Worship by Subdistrict in Sukabumi Regency, 2019</i> | 162 |

| | | |
|--------|--|-----|
| 4.3.3 | Jumlah Desa ¹ /Kelurahan yang Mengalami Bencana Alam ² Menurut Kecamatan di Kabupaten Sukabumi, 2011–2018 <i>Number of Villages¹/Kelurahan that Had Natural Disaster² by Subdistrict in Sukabumi Regency, 2011–2018</i> | 164 |
| 4.3.4 | Jumlah Pasangan Usia Subur (PUS) Menurut Keikutsertaan KB Dan Jalur Pelayanan Di Kabupaten Sukabumi 2019 <i>Number of Couple of Childbearing Age according to Family Planning Participation and Service Line in Sukabumi Regency 2019</i> | 170 |
| 4.3.5 | Jumlah Akseptor Baru (AB) Menurut Target Dan Pencapaian Per Kecamatan di Kabupaten Sukabumi 2019 <i>Number of New Acceptorby Target and Achievement by Subdistric 2019 in Sukabumi Regency</i> | 174 |
| 4.3.6 | Jumlah Pencapaian Peserta KB Aktif (PA) Menurut Metode Per Kecamatan di Kabupaten Sukabumi 2019 <i>Total Achievement of Active KB Participants by Methods by SubdistrictsNumber of Couple in Sukabumi Regency 2019</i> | 176 |
| 4.3.7 | Rekapitulasi Jumlah Pencapaian Peserta KB Aktif (PA) Per Kecamatan Di Kabupaten Sukabumi 2019 <i>Rekapitulation of Total Achievement of Active KB Participants by Subdistrict 2019</i> | 180 |
| 4.3.8 | Pengiriman Darah Ke Bank Darah Rumah Sakit Di Utd-PMI Kabupaten Sukabumi 2019 <i>Blood Delivert to Blood Bank of Hospitals in Sukabumi Regency 2019..</i> | 182 |
| 4.3.9 | Daftar Donor Darah Sukarela Utd-PMI Kabupaten Sukabumi 2019 <i>List of Voluntary Donors of PMI Sukabumi 2019</i> | 183 |
| 4.3.10 | Hubungan Dengan Jejaring Kabupaten/Kota Dalam Pengadaan Darah Di Kabupaten Sukabumi 2019 <i>Relation With Regency/City Network of Blood Procurement in Sukabumi 2019</i> | 184 |
| 4.3.11 | Jumlah Pengunjung Perpustakaan Daerah Kabupaten Sukabumi 2019 <i>Numbers of Sukabumi Regency's Library Visitors 2019</i> | 185 |
| 4.3.12 | Jumlah Koleksi Buku Yang Dimiliki Oleh Perpustakaan Daerah Kabupaten Sukabumi 2019 <i>Numbers of Book Collection of Regional Library of Sukabumi 2019</i> | 186 |

4.4 KEMISKINAN

POVERTY

| | | |
|-------|--|-----|
| 4.4.1 | Garis Kemiskinan, Jumlah, dan Persentase Penduduk Miskin di Kabupaten Sukabumi, 2012–2019 <i>Poverty Line, Number, and Percentage of Poor People in Sukabumi Regency, 2012–2019</i> | 187 |
| 4.4.2 | Indeks Kedalaman Kemiskinan dan Indeks Keparahan Kemiskinan di Kabupaten Sukabumi, 2012–2019 <i>Poverty Gap Index and Poverty Severity Index in Sukabumi Regency, 2012–2019</i> | 188 |

**5. PERTANIAN, KEHUTANAN, PETERNAKAN, DAN PERIKANAN/
AGRICULTURE, FORESTRY, LIVESTOCK, AND FISHERY**

5.1 HORTIKULTURA

HORTICULTURE

| | | |
|-------|--|-----|
| 5.1.1 | Luas Panen Tanaman Sayuran Menurut Kecamatan dan Jenis Tanaman di Kabupaten Sukabumi (ha), 2018 dan 2019 <i>Harvested Area of Vegetables by Subdistrict and Kind of Plant in Sukabumi Regency (ha), 2018 and 2019</i> | 198 |
| 5.1.2 | Produksi Tanaman Sayuran Menurut Kecamatan dan Jenis Tanaman di Kabupaten Sukabumi (ton), 2018 dan 2019 <i>Production of Vegetables by Subdistrict and Kind of Plant in Sukabumi Regency (ton), 2018 dan 2019</i> | 204 |
| 5.1.3 | Luas Panen Tanaman Sayuran dan Buah-buahan Semusim Menurut Jenis Tanaman di Kabupaten Sukabumi (ha), 2016–2019 <i>Harvested Area of Seasonal Vegetables and Fruits by Kind of Plant in Sukabumi Regency (ha), 2016–2019</i> | 210 |
| 5.1.4 | Produksi Tanaman Sayuran dan Buah-buahan Semusim Menurut Jenis Tanaman di Kabupaten Sukabumi (ton), 2016–2019 <i>Production of Seasonal Vegetables and Fruits by Kind of Plant in Sukabumi Regency (ha), 2016–2019</i> | 211 |

| | | |
|--------|--|-----|
| 5.1.5 | Luas Panen Tanaman Biofarmaka Menurut Kecamatan dan Jenis Tanaman di Kabupaten Sukabumi (m ²), 2018 dan 2019 <i>Harvested Area of Medicinal Plants by Subdistrict and Kind of Plant in Sukabumi Regency (m²) 2018 and 2019</i> | 212 |
| 5.1.6 | Produksi Tanaman Biofarmaka Menurut Kecamatan dan Jenis Tanaman di Kabupaten Sukabumi (kg), 2018 and 2019 <i>Production of Medicinal Plants by Subdistrict and Kind of Plant in Sukabumi Regency (kg), 2018 and 2019</i> | 216 |
| 5.1.7 | Luas Panen Tanaman Biofarmaka Menurut Jenis Tanaman di Kabupaten Sukabumi (m ²), 2016–2019 <i>Harvested Area of Medicinal Plants by Kind of Plant in Sukabumi Regency (m²), 2016–2019</i> | 220 |
| 5.1.8 | Produksi Tanaman Biofarmaka Menurut Jenis Tanaman di Kabupaten Sukabumi (kg), 2016–2019 <i>Production of Medicinal Plants by Kind of Plant in Sukabumi Regency (kg), 2016–2019</i> | 221 |
| 5.1.9 | Luas Panen Tanaman Hias Menurut Kecamatan dan Jenis Tanaman di Kabupaten Sukabumi (m ²), 2018 and 2019 <i>Harvested Area of Ornamental Plants by Subdistrict and Kind of Plant in Sukabumi Regency (m²), 2018 and 2019</i> | 222 |
| 5.1.10 | Produksi Tanaman Hias Menurut Kecamatan dan Jenis Tanaman di Kabupaten Sukabumi (tangkai), 2018 and 2019 <i>Production of Ornamental Plants by Subdistrict and Kind of Plant in Sukabumi Regency (stalks), 2018 and 2019</i> | 226 |
| 5.1.11 | Luas Panen Tanaman Hias Menurut Jenis Tanaman di Kabupaten Sukabumi (m ²), 2016–2019 <i>Harvested Area of Ornamental Plants by Kind of Plant in Sukabumi Regency (m²), 2016–2019</i> | 230 |
| 5.1.12 | Produksi Tanaman Hias Menurut Jenis Tanaman di Kabupaten Sukabumi (tangkai), 2016–2019 <i>Production of Ornamental Plants by Kind of Plant n Sukabumi Regency (stalks), 2016–2019</i> | 231 |

| | | |
|------------|---|-----|
| 5.1.13 | Produksi Buah-buahan Menurut Kecamatan dan Jenis Tanaman di Kabupaten Sukabumi (ton), 2018 and 2019 <i>Production of Fruits by Subdistrict and Kind of Plant in Sukabumi Regency (ton), 2018 and 2019.....</i> | 232 |
| 5.1.14 | Produksi Buah–Buahan dan Sayuran Tahunan Menurut Jenis Tanaman (ton) di Kabupaten Sukabumi, 2016–2019 <i>Production of Annual Fruits and Vegetables by Kind of Plant in Sukabumi Regency (ton), 2016–2019</i> | 238 |
| 5.2 | PERKEBUNAN | |
| | ESTATE CROPS | |
| 5.2.1 | Luas Areal Tanaman Perkebunan Menurut Kecamatan dan Jenis Tanaman di Kabupaten Sukabumi (ha), 2018 dan 2019 <i>Planted Area of Estate Crops by Subdistrict and Type of Crops in Sukabumi Regency (ha), 2018 dan 2019</i> | 239 |
| 5.2.2 | Produksi Perkebunan Menurut Kecamatan dan Jenis Tanaman di Kabupaten Sukabumi (ton), 2018 dan 2019 <i>Production of Estate by Subdistrict and Type of Crops in Sukabumi Regency (ton), 2018 and 2019.....</i> | 247 |
| 6. | INDUSTRI, PERTAMBANGAN, DAN ENERGI/ INDUSTRY, MINING, AND ENERGY | |
| 6.1 | Daya Terpasang, Produksi, dan Distribusi Listrik PT. PLN (Persero) pada Cabang/Ranting PLN Menurut Kecamatan di Kabupaten Sukabumi, 2019 <i>Installed Electricity Power, Production, and Distribution of PT. PLN (Persero) at PLN Branch by Subdistrict in Sukabumi Regency, 2019.....</i> | 262 |
| 6.2 | Jumlah Pelanggan listrik Menurut Kecamatan di Kabupaten Sukabumi, 2019 <i>Number of Electricity Customers by Subdistrict in Sukabumi Regency, 2019.....</i> | 264 |
| 6.3 | Jumlah Pelanggan dan Air yang Disalurkan Menurut Kecamatan di Kabupaten Sukabumi, 2019 <i>Number of Customers and Distributed Water by Subdistrict in Sukabumi Regency, 2019</i> | 266 |

| | | |
|------------|--|-----|
| 7. | PARIWISATA/TOURISM | |
| 7.1 | Jumlah Rumah Makan/Restoran Menurut Kecamatan di Kabupaten Sukabumi, 2016–2019 <i>Number of Restaurants by Subdistrict in Sukabumi Regency, 2016–2019</i> | 277 |
| 8. | TRANSPORTASI DAN KOMUNIKASI/ TRANSPORTATION AND COMMUNICATION | |
| 8.1 | TRANSPORTASI TRANSPORTATION | |
| 8.1.1 | Panjang Jalan Menurut Tingkat Kewenangan Pemerintahan di Kabupaten Sukabumi (km), 2017–2019 <i>Length of Roads by Level of Government Authority in Sukabumi Regency (km), 2017–2019</i> | 285 |
| 8.1.2 | Panjang Jalan Menurut Jenis Permukaan Jalan di Kabupaten Sukabumi (km), 2017–2019 <i>Length of Roads by Type of Road Surface in Sukabumi Regency (km), 2017–2019</i> | 286 |
| 8.1.3 | Panjang Jalan Menurut Kondisi Jalan di Kabupaten Sukabumi (km), 2017–2019 <i>Length of Roads by Condition of Roads in Sukabumi Regency (km), 2017–2019</i> | 287 |
| 8.2 | KOMUNIKASI COMMUNICATION | |
| 8.2.1 | Jumlah Kantor Pos Pembantu Menurut Kecamatan di Kabupaten Sukabumi, 2016–2019 <i>Number of Post Offices Subsidiaries by Subdistrict in Sukabumi Regency, 2016–2019</i> | 288 |
| 9. | PERBANKAN, KOPERASI, DAN HARGA-HARGA/ BANKING, COOPERATIVE, AND PRICES | |
| 9.1 | Jumlah Koperasi Aktif Menurut Kecamatan di Kabupaten Sukabumi, 2016–2019 <i>Number of Active Cooperative by Subdistrict in Sukabumi Regency, 2016–2019</i> | 297 |

| | | |
|------------|---|-----|
| 9.2 | Jumlah Koperasi Menurut Jenis Koperasi dan Kecamatan di Kabupaten Sukabumi, 2019 <i>Number of Cooperative by Kind of Cooperative and Subdistrict in Sukabumi Regency, 2019</i> | 299 |
| 10. | PENGELUARAN PENDUDUK/POPULATION EXPENDITURE | |
| 10.1 | Rata-rata Pengeluaran per Kapita Sebulan Menurut Kelompok Komoditas (rupiah) di Kabupaten Sukabumi, 2018 dan 2019 <i>Monthly Average Expenditure per Capita by Commodity Group (rupiahs) in Sukabumi Regency, 2018 and 2019</i> | 308 |
| 10.2 | Persentase Pengeluaran per Kapita Sebulan Menurut Kelompok Komoditas di Kabupaten Sukabumi, 2018 dan 2019 <i>Percentage of Monthly Expenditure per Capita by Commodity Group in Sukabumi Regency, 2018 and 2019</i> | 309 |
| 10.3 | Persentase Penduduk Menurut Golongan Pengeluaran Per Kapita Sebulan di Kabupaten Sukabumi, 2018 dan 2019 <i>Percentage of Population by Per Capita Spending Group a Month in Sukabumi Regency, 2018 and 2019</i> | 310 |
| 10.4 | Rata-rata Pengeluaran Penduduk Menurut Tingkat Kesejahteraan Per Kapita Sebulan di Kabupaten Sukabumi, 2018 dan 2019 <i>Monthly Average Expenditure per Capita by Welfare (rupiahs) in Sukabumi Regency, 2018 and 2019</i> | 311 |
| 11. | PERDAGANGAN/TRADE | |
| 11.1 | Jumlah Sarana Perdagangan Menurut Jenisnya di Kabupaten Sukabumi, 2016–2019 <i>Number of Trading Facilities by Type of Facility in Sukabumi Regency, 2016–2019</i> | 319 |
| 12. | SISTEM NERACA REGIONAL/SYSTEM OF REGIONAL ACCOUNTS | |
| 12.1. | Produk Domestik Regional Bruto Atas Dasar Harga Berlaku Menurut Lapangan Usaha di Kabupaten Sukabumi (miliar rupiah), 2015–2019 <i>Gross Regional Domestic Product at Current Market Prices by Industry in Sukabumi Regency (billion rupiahs), 2015–2019</i> | 329 |

| | | |
|------------|---|-----|
| 12.2 | Kabupaten Sukabumi (miliar rupiah), 2015–2019 <i>Gross Regional Domestic Product at 2010 Constant Market Prices by Industry in Sukabumi Regency (billion rupiahs), 2015–2019.....</i> | 331 |
| 12.3 | Distribusi Persentase Produk Domestik Regional Bruto Atas Dasar Harga Berlaku Menurut Lapangan Usaha di Kabupaten Sukabumi, 2015–2019 <i>Percentage Distribution of Gross Regional Domestic Product at Current Market Prices by Industry in Sukabumi Regency, 2015–2019.....</i> | 333 |
| 12.4 | Laju Pertumbuhan Produk Domestik Regional Bruto Atas Dasar Harga Konstan 2010 Menurut Lapangan Usaha di Kabupaten Sukabumi (persen), 2016–2019 <i>Growth Rate of Gross Regional Domestic Product at 2010 Constant Market Prices by Industry in Sukabumi Regency (percent), 2016–2019 .</i> | 335 |
| 12.5 | Produk Domestik Regional Bruto Atas Dasar Harga Berlaku Menurut Jenis Pengeluaran di Kabupaten Sukabumi (miliar rupiah), 2015–2019 <i>Gross Regional Domestic Product at Current Market Prices by Type of Expenditure in Sukabumi Regency (billion rupiahs), 2015–2019.....</i> | 337 |
| 12.6 | Produk Domestik Regional Bruto Atas Dasar Harga Konstan 2010 Menurut Jenis Pengeluaran di Kabupaten Sukabumi (miliar rupiah), 2015–2019 <i>Gross Regional Domestic Product at 2010 Constant Market Prices by Type of Expenditure in Sukabumi Regency (billion rupiahs), 2015–2019.....</i> | 338 |
| 13. | PERBANDINGAN ANTAR KABUPATEN/ KOTA/ REGENCY/MUNICIPAL COMPARISON | |
| 13.1 | Jumlah Penduduk Menurut Kabupaten/ Kota di Provinsi Sukabumi (ribu), 2015–2019 <i>Population by Regency in Sukabumi Province (thousand), 2015–2019.....</i> | 345 |

| | | |
|------|---|-----|
| 13.2 | Laju Pertumbuhan Produk Domestik Regional Bruto Atas Dasar Harga Konstan 2010 Menurut Kabupaten/ Kota di Provinsi Jawa Barat (persen), 2015–2019 <i>Rate of Growth of Gross Regional Domestic Products at Constant 2010 Prices by Regency/Municipality in Jawa Barat Province (percent), 2015–2019</i> | 346 |
| 13.3 | Jumlah Penduduk Miskin Menurut Kabupaten/ Kota di Provinsi Jawa Barat (ribu), 2015–2019 <i>Number of Poor Population by Regency/Municipality in Jawa Barat Province (thousand), 2015–2019</i> | 347 |
| 13.4 | Indeks Pembangunan Manusia Menurut Kabupaten/ Kota di Provinsi Jawa Barat, 2015–2019 <i>Human Development Index by Regency/Municipality in Jawa Barat Province, 2015–2019</i> | 348 |

DAFTAR GAMBAR/LIST OF FIGURES

| | Halaman Page |
|---|-----------------|
| 1.1 Luas Daerah menurut Kecamatan (%), 2019..... | 6 |
| <i>Area of Subdistrict (%), 2019</i> | <i>6</i> |
| 1.2 Jarak Kecamatan ke Ibukota Kabupaten (km), 2019..... | 7 |
| <i>Distance of Subdistricts to Regency Capital (km), 2019.....</i> | <i>7</i> |
| 2.1 Jumlah Desa1/Kelurahan Menurut Kecamatan 2019..... | 37 |
| <i>Number of Villages1/Kelurahan by Subdistrict, 2019.....</i> | <i>37</i> |
| 2.2 Persentase Jumlah Pegawai Negeri Sipil berdasarkan Tingkat Pendidikan, 2019..... | 38 |
| <i>Percentage Number of Civil Servants by Educational Level, 2019.....</i> | <i>38</i> |
| 3.1 Jumlah Penduduk Menurut Kecamatan, 2019..... | 69 |
| <i>Number of Population by Subdistrict, 2019</i> | <i>69</i> |
| 3.2 Kepadatan Penduduk Menurut Kecamatan, 2019..... | 70 |
| <i>Population Density by Subdistricts, 2019.</i> | <i>70</i> |
| 4.1 Jumlah Sekolah berdasarkan Jenjang Pendidikan, 2019..... | 96 |
| <i>Number of Schools by (%), 2019.....</i> | <i>96</i> |
| 4.2 Jumlah Desa/Kelurahan yang mempunyai Sarana Kesehatan, 2019 | 97 |
| <i>Number of Villages1 Having Health Facilities, 2019</i> | <i>97</i> |
| 5.1 Luas Panen Tanaman Sayuran Jenis Tanaman (ha), 2019..... | 196 |
| <i>Harvested Area of Vegetables by ind of Plant (ha), 2019.....</i> | <i>196</i> |
| 5.2 Produksi Perkebunan Jenis Tanaman (ton), 2019..... | 197 |
| <i>Production of Estate by Type of Crops (ton), 2019.....</i> | <i>197</i> |
| 6.1 Jumlah Air yang Disalurkan Menurut Kecamatan, 2019 | 260 |
| <i>Number of Distributed Water by Subdistrict, 2019</i> | <i>260</i> |
| 6.2 Jumlah Pelanggan PDAM menurut Kecamatan 2019 | 261 |
| <i>Number of Customers PDAM by Subdistrict,, 2019.....</i> | <i>261</i> |
| 7.1 Jumlah Restoran/Warung Makan, 2018-2019 | 275 |
| <i>Number of Restaurant, 2018-2019.....</i> | <i>275</i> |
| 7.2 Jumlah Restoran/Warung Makan menurut Kecamatan, 2019 | 276 |
| <i>Number of Restaurant by Subdistricts, 2019.....</i> | <i>276</i> |

| | | |
|------|---|-----|
| 8.1 | Persentase Panjang Jalan Menurut Jenis Permukaan Jalan di Kabupaten Sukabumi, 2019..... | 283 |
| | <i>Percentage of Length of Roads by Type of Road Surface in Sukabumi Regency, 2019</i> | 283 |
| 8.2 | Panjang Jalan di Kabupaten Sukabumi (km), 2017–2019. | 284 |
| | <i>Length of Roads in Sukabumi Regency (km), 2017–2019</i> | 284 |
| 9.1 | Jumlah Koperasi Aktif Menurut Tahun di Kabupaten Sukabumi, 2016–2019 | 295 |
| | <i>Number of Active Cooperative by year in Sukabumi Regency, 2016–2019</i> | 295 |
| 9.2 | Jumlah Koperasi Aktif Menurut Kecamatan di Kabupaten Sukabumi, 2019.. | 296 |
| | <i>Number of Active Cooperative by Subdistrict in Sukabumi Regency, 2019</i> | 296 |
| 10.1 | Rata-rata Pengeluaran per Kapita Sebulan Menurut Kelompok Komoditas (rupiah) di Kabupaten Sukabumi, 2019..... | 306 |
| | <i>Monthly Average Expenditure per Capita by Commodity Group (rupiahs) in Sukabumi Regency, 2019</i> | 306 |
| 10.2 | Persentase Rata-Rata Pengeluaran Perkapita Sebulan Menurut Jenis Pengeluaran di Kabupaten Sukabumi, 2019.. | 307 |
| | <i>Percentage of Monthly Expenditure per Capita by Commodity Group in Sukabumi Regency, 2019</i> | 307 |
| 11.1 | Jumlah Pasar di Kabupaten Sukabumi Tahun 2016- 2019..... | 317 |
| | <i>Number of Market in Sukabumi Regency 2016-2019</i> | 317 |
| 11.2 | Jumlah Kios di Kabupaten Sukabumi Tahun 2016- 2019.. | 318 |
| | <i>Number of Market in Sukabumi Regency 2016-2019</i> | 318 |

| | | |
|------|---|------------|
| 12.1 | Produk Domestik Regional Bruto Atas Dasar Harga Berlaku Menurut Lapangan Usaha (miliar rupiah),2019 | 327 |
| | <i>Gross Regional Domestic Product at Current Market Prices by Industry (billion rupiahs), 2019</i> | <i>327</i> |
| 12.2 | Produk Domestik Regional Bruto Atas Dasar Harga Berlaku (miliar rupiah), 2015–2019. | 328 |
| | <i>Gross Regional Domestic Product at Current Market Prices, 2015-2019</i> | <i>328</i> |
| 13.1 | Persentase Panjang Jalan Menurut Jenis Permukaan Jalan di Kabupaten Sukabumi, 2019..... | 343 |
| | <i>Percentage of Length of Roads by Type of Road Surface in Sukabumi Regency, 2019.....</i> | <i>343</i> |
| 13.2 | Panjang Jalan di Kabupaten Sukabumi (km), 2017–2019. | 344 |
| | <i>Length of Roads in Sukabumi Regency (km), 2017–2019.</i> | <i>344</i> |

PENJELASAN UMUM/EXPLANATORY NOTES

Tanda-tanda, satuan-satuan, dan lain-lainnya yang digunakan dalam publikasi ini adalah sebagai berikut:

Symbols, measurement units, and acronyms which are used in this publication, are as follows:

1. TANDA-TANDA/SYMBOLS

| | |
|---|-------|
| Data tidak tersedia/Data not available | : ... |
| Tidak ada atau nol /Null or zero | : - |
| Data dapat diabaikan/Data negligible | : 0 |
| Tanda decimal/Decimal point | : , |
| Data tidak dapat ditampilkan/Not applicable | : NA |
| Angka estimasi/Estimated figures | : e |
| Angka diperbaiki/Revised figures | : r |
| Angka sementara/Preliminary figures | : x |
| Angka sangat sementara/Very preliminary figures | : xx |
| Angka sangat sangat sementara/Very very preliminary figures | : xxx |

2. SATUAN/UNITS

| | |
|--|---|
| barel/barrel | : 158,99 liter/litres = 1/6,2898 m ³ |
| hektar (ha)/hectare (ha) | : 10 000 m ² |
| kilometer (km)/kilometres (km) | : 1 000 meter/meters (m) |
| knot/knot | : 1,8523 km/jam (km/hour) |
| kuintal/quintal | : 100 kg |
| KWh | : 1 000 Watt hour |
| MWh | : 1 000 KWh |
| liter (untuk beras)/litre (for rice) | : 0,80 kg |
| MMSCF | : 1/35,3 m ³ |
| metrik ton (m.ton)/metric ton (m. ton) | : 0,98421 long ton = 1 000 kg |
| ons/ounce | : 28,31 gram/grams |
| ton | : 1 000 kg |

Satuan lain: buah, dus, butir, helai/lembar, kaleng, batang, pulsa, ton kilometer (ton-km), jam, menit, persen (%).

Other units: unit, pack, pieces, sheet, tin, pulse, ton-kilometres(ton-km), hour, minute, percent (%).

Perbedaan angka di belakang koma disebabkan oleh pembulatan angka.
The difference in decimal numbers is caused by rounding.

DAFTAR SINGKATAN/ LIST OF ABBREVIATIONS

| | |
|-----------|--|
| SI | : Stasiun Iklim |
| SIMPK | : Stasiun Meteorologi Pertanian Khusus |
| t.t | : Tempat tidur |
| BCG | : Bacillus Calmette Guerin |
| DPT | : Difteri, Pertusis, Tetanus |
| TT | : Tetanus Toxoid |
| IOT | : Industri Obat Tradisional/ <i>Traditional Medicine Industry</i> |
| IKOT | : Industri Kecil Obat Tradisional/ <i>Traditional Medicine Small</i> |
| Alkes | : Alat kesehatan/ <i>Health Kits</i> |
| PKRT | : Perbekalan Kesehatan Rumah tangga/ <i>Household Health Logistics</i> |
| Kompl | : Komplemen/ <i>Complement</i> |
| IRTP | : Industri Pangan Produksi Rumah Tangga/ <i>Foods Home Industry</i> |
| PBF | : Pedagang Besar Farmasi/ <i>Pharmacy Whole-seller</i> |
| GFK | : Gudang Farmasi Kab/Kota/Regency/ <i>Municipality Pharmacy Warehouse</i> |
| RB | : Rumah Bersalin/ <i>Delivery House</i> |
| Pustu | : Puskesmas pembantu/ <i>Auxiliary Public Health Center</i> |
| BP | : Balai Pengobatan/ <i>Polyclinic</i> |
| TPS | : Tempat Pembuangan Sementara / <i>landfill</i> |
| Jamkesmas | : Jaminan kesehatan masyarakat miskin/ <i>Poor public health insurance</i> |
| PJKMU | : Program Jaminan Kesehatan Masyarakat Umum |
| SIUP | : Surat Ijin Usaha Perdagangan/ <i>Trading Permission Letter</i> |
| TDP | : Tanda Daftar Perusahaan/ <i>Company Registration Identity</i> |
| API | : Angka Pengenal Importir/ <i>Importer's Identity Number</i> |

Statistik Kunci, 2017–2019 Key Statistics, 2017–2019

| Rincian/Description | Satuan/Unit | 2017 | 2018 | 2019 |
|--|---|-----------------------|------------------------|------------------------|
| (1) | (2) | (3) | (4) | (5) |
| SOSIAL/SOCIAL | | | | |
| Penduduk ¹ /Population ¹ | juta/million | 261,9 | 265,0 | 265,0 |
| Laju Pertumbuhan Penduduk ¹ /Population Growth ¹ | % | 1,23 | 1,19 | 1,19 |
| Angka Harapan Hidup ^{1-e} /Life Expectancy Rate ¹ | tahun/years | 71,1 | 71,2 | 71,2 |
| Angka Melek Huruf Usia 15+/ <i>Literacy Rate Aged 15+</i> | % | 95,5 | 95,7 | 95,7 |
| Tingkat Partisipasi Angkatan Kerja -TPAK ^{2,3} <i>Labour Force Participation Rate-LFPR^{2,3}</i> | % | 66,7 | 67,3 | 67,3 |
| Tingkat Pengangguran Terbuka-TPT ² <i>Unemployment Rate-UR²</i> | % | 5,5 ⁴ | 5,3 ⁴ | 5,3 ⁴ |
| Penduduk Miskin ⁵ /Poor People ⁴ | juta/million | 27,8 | 25,9 | 25,9 |
| Persentase Penduduk Miskin ⁴ <i>Percentage of Poor People⁴</i> | % | 10,6 | 9,8 | 9,8 |
| Indeks Pembangunan Manusia-IPM ⁵ <i>Human Development Index⁵</i> | – | 70,8 | 71,4 | 71,4 |
| EKONOMI/ECONOMIC | | | | |
| Produk Domestik Regional Bruto (PDRB) Harga Berlaku ⁶ <i>Gross Regional Domestic Bruto (GRDP) at Current Price⁶</i> | triliun rupiah <i>trillion rupiahs</i> | 13 587,2 ^x | 14 837,4 ^{xx} | 14 837,4 ^{xx} |
| Laju Pertumbuhan Ekonomi ⁸ /Economic Growth ⁷ | % | 5,1 ^x | 5,2 ^{xx} | 5,2 ^{xx} |
| PDRB Per Kapita Harga Berlaku ^{6,8} <i>Per Capita of GRDP at Current Price^{6,8}</i> | juta rupiah <i>million rupiahs</i> | 51,9 ^x | 56,0 ^{xx} | 56,0 ^{xx} |

- Catatan/Notes: ¹ Hasil proyeksi penduduk Indonesia 2010–2035 (pertengahan tahun/Juni)/*The result of Indonesia population prjection 2010–2035 (mid year/June)*
- ² Kondisi Agustus/Condition at August
- ³ Menggunakan penimbang hasil proyeksi penduduk tahun 2010–2035/Weighted by the 2010–2035 population projection
- ⁴ Kondisi Maret/Condition at March
- ⁵ Sejak tahun 2010, IPM dihitung dengan metode baru. Komponen IPM metode baru adalah angka harapan hidup saat lahir, harapan lama sekolah, rata-rata lama sekolah, dan pengeluaran per kapita/*Since 2010, HDI was calculated using new method. New HDI component are life expectancy at birth, expected years of schooling, means years of schooling, and expenditure per capita*
- ⁶ Mulai tahun 2010 mengadopsi System of National Account 2008 (SNA 2008)/*Since 2010 is in line with System of National Account 2008 (SNA 2008)*
- ⁷ Menggunakan tahun dasar 2010 (2010=100)/*Using 2010 base year (2010=100)*
- ⁸ Menggunakan proyeksi penduduk berdasarkan hasil SP2010/*Using population projection based on SP2010*

BAB
Chapter

1

GEOGRAFI DAN IKLIM

GEOGRAPHY AND CLIMATE

* Luas wilayah
Kabupaten Sukabumi

24,72 x Luas wilayah
Kota Bandung
yaitu sebesar **4145,7 km²**



* **167,67 km²**
Luas wilayah Kota Bandung

PENJELASAN TEKNIS

1. Topografi adalah keadaan muka bumi pada suatu kawasan atau daerah.
 - a. Puncak adalah bagian paling atas gunung/pegunungan.
 - b. Lereng adalah bagian dari gunung/ pegunungan/bukit yang letaknya di antara puncak sampai lembah.
 - c. Lembah adalah daerah rendah diantara dua gunung/pegunungan atau daerah yang mempunyai kedudukan lebih rendah dibandingkan daerah sekitarnya. Lembah di daerah pegunungan lipatan sering disebut slinkin. Lembah di daerah pegunungan patahan disebut graben atau slenk. Sedangkan lembah di daerah yang bergunung-gunung disebut lembah antar pegunungan.
2. Dataran adalah bagian atau sisi bidang tanah yang tampak datar, rata, dan membentang.

TECHNICAL NOTES

1. *Topography is the state of the earth in a certain area or region.*
 - a. *Peak is the highest part of mount/mountain.*
 - b. *Slope is part of the mount/mountain/hill which lies between the peak to the valley.*
 - c. *Valley is a low area between two mounts/mountains or area that have a position lower than the surrounding areas. Valley in mountainous area is often called syncline. Valley in a mountainous area is called graben fault or slenk. While the valley in the mountainous area is called the valley between the mountains.*
2. *Flat is a part or side of parcels of land that looked plane, flat, and stretches.*

ULASAN

Secara astronomis Kabupaten Sukabumi terletak antara 6°57'-7°25' Lintang Selatan dan 106°49'-107° Bujur Timur. Luas wilayah Kabupaten ini adalah berupa daratan seluas 4.145km².

Wilayah administrasi Kabupaten Sukabumi terdiri dari 47 Kecamatan, luas dataran masing masing kecamatan yaitu Ciemas (314,14km²), Ciracap (134,22km²), Waluran (100,64km²), Surade (119,59 km²) Cibitung (90,76 km²), Jampang Kulon (62,66 km²), Cimanggu (146,16 km²), Kalibunder (85,78 km²), Tegalbuleud (255,52 km²), Cidolog (97,72 km²), Sagaranten (116,65 km²), Cidadap (83,82 km²), Curug Kembar (62,03 km²), Pabuaran (115,81 km²), Lengkong (141,36km²), Pelabuhanratu (91,86 km²), Simpenan (170,69 km²), Warungkiara (89,66 km²), Bantargadung (75,85 km²), Jampangtengah (204,21 km²), Purabaya (103,37 km²), Cikembar (81,68 km²), Nyalindung (107,92 km²), Gegerbitung (68,97 km²), Sukaraja (42,13 km²), Kebonpedes (11,36 km²), Cireunghas (29,56km²), Sukalarang (30,72 km²), Sukabumi (30,34 km²), Kadudampit (69,62km²), Cisaat (23,09 km²), Gunung Guruh (26,31 km²), Cibadak (64,03 km²), Cicantayan (35,81 km²), Caringin (36,89 km²), Nagrak (69,04 km²), Ciambar (61,34 km²), Cicurug (46,59 km²), Cidahu (34,58 km²), Parakansalak (38,08 km²), Parungkuda (35,87 km²), Bojonggenteng km²), Kalapanunggal

DESCRIPTION

Sukabumi Regency is an area located between 106 °49'-107° East Longitude and 6°57'-7°25 South Latitude. Sukabumi Manucipality area is shaped in landby 4.145 km².

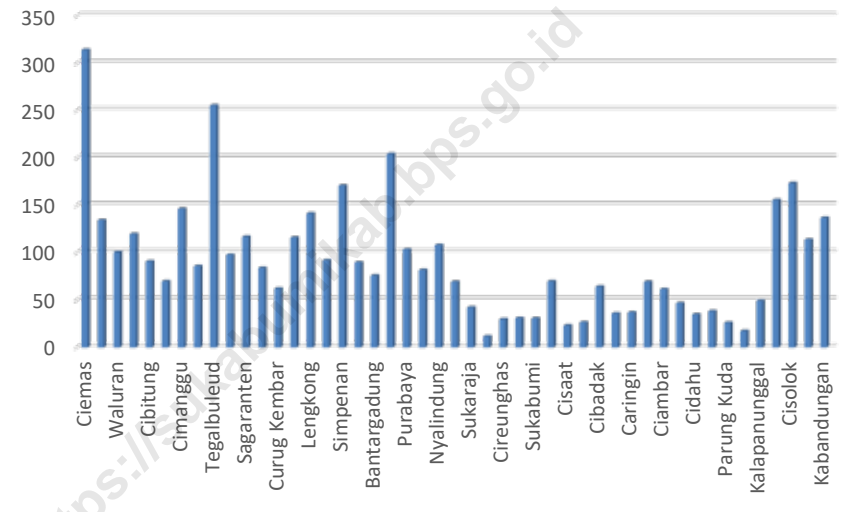
Sukabumi manucipity is divided into 47 subdistricts, the land area of subdistrict is Ciemas (314,14 km²), Ciracap (134,22 km²), Waluran (100,64 km²), Surade (119,59 km²) Cibitung (90,76 km²), Jampang Kulon (69,66 km²), Cimanggu (146,16 km²), Kalibunder (85,78 km²), Tegalbuleud (255,52 km²), Cidolog (97,72 km²), Sagaranten (116,65 km²), Cidadap (83,82 km²), Curug Kembar (62,03 km²), Pabuaran (115,81 km²), Lengkong (141,36 km²), Pelabuhanratu (91,86 km²), Simpenan (170,69 km²), Warungkiara (89,66 km²), Bantargadung (75,85 km²), Jampangtengah (204,21 km²), Purabaya (103,37 km²), Cikembar (81,68 km²), Nyalindung (107,37 km²), Gegerbitung (68,97 km²), Sukaraja (42,13 km²), Kebonpedes (11,36 km²), Cireunghas (29,56 km²), Sukalarang (30,72km²), Sukabumi (30,34 km²), Kadudampit (69,62 km²), Cisaat (23,09 km²), Gunung Guruh (26,31km²), Cibadak (64,03 km²), Cicantayan (35,81 km²), Caringin (36,89 km²), Nagrak (69,04 km²), Ciambar (61,34 km²), Cicurug (46,59 km²), Cidahu (34,58 km²), Parakansalak (38,08 km²), Parungkuda (25,87 km²), Bojonggenteng (17,32 km²), (113,23),

(49,09 km²), Cikidang (155,59 km²),
Cisolok (173,49 km²), Cikakak (113,61),
Kabandungan (136,77 km²)

(Kalapanunggal (49,09 km²),
Cikidang (155,59 km²), Cisolok (173,49
km²), Cikakak (113,61), Kabandungan
(136,77 km²)

<https://sukabumikab.bps.go.id>

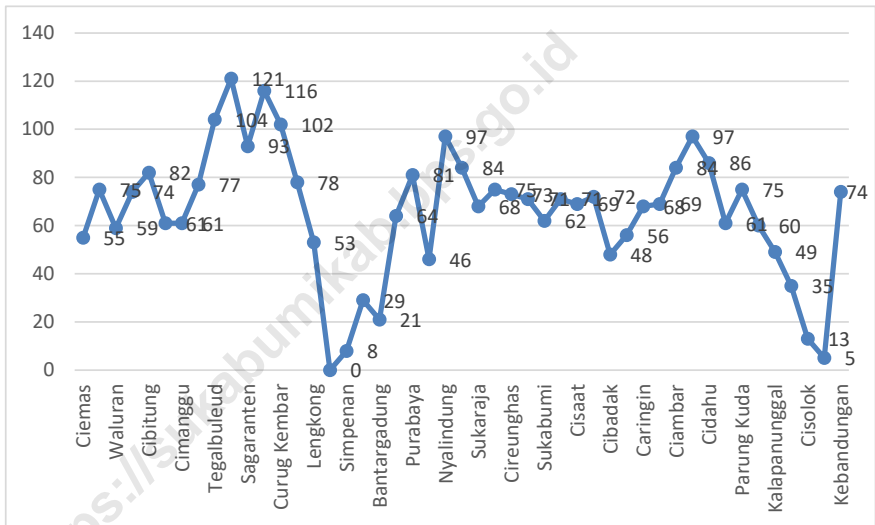
Gambar 1.1 Luas Daerah menurut Kecamatan (km²), 2019
Figures 1.1 Area of Subdistrict (km²), 2019



Sumber/Source : Berdasarkan Peraturan Menteri Dalam Negeri No. 66 Tahun 2011 tanggal 28 Desember 2011
 Based on Minister Of Home Affairs Regulation No 66/2011, December 28, 2011

Gambar 1.2
Figures

Jarak Kecamatan ke Ibukota Kabupaten (km), 2019
Distance of Subdistricts to Regency Capital (km), 2019



Sumber/Source : Tata Pemerintahan Sekretariat Daerah Kabupaten Sukabumi

1.1 KEADAAN GEOGRAFI GEOGRAPHY CONDITION

Tabel 1.1.1 **Luas Daerah dan Jumlah Pulau Menurut Kecamatan 2019**
Table 1.1.1 **Total Area and Number of Islands by Subdistrict, 2019**

| Kecamatan Subdistrict | Ibukota Kecamatan Capital of Subdistrict | Luas Total Area (km ² /sq.km) |
|--------------------------|---|--|
| (1) | (2) | (3) |
| Ciemas | DESA TAMANJAYA | 314,14 |
| Ciracap | DESA CIRACAP | 134,22 |
| Waluran | DESA WALURAN | 100,64 |
| Surade | KELURAHAN SURADE | 119,59 |
| Cibitung | DESA CIBITUNG | 90,76 |
| Jampang Kulon | DESA JAMPANGKULON | 69,66 |
| Cimanggu | DESA CIMANGGU | 146,16 |
| Kalibunder | DESA KALIBUNDER | 85,78 |
| Tegalbuleud | DESA TEGALBULEUD | 255,52 |
| Cidolog | DESA MEKARJAYA | 97,72 |
| Sagaranten | DESA SAGARANTEN | 116,65 |
| Cidadap | DESA PADASENANG | 83,82 |
| Curug Kembar | DESA CURUGKEMBAR | 62,03 |
| Pabuaran | DESA PABUARAN | 115,81 |
| Lengkong | DESA LENGKONG | 141,36 |
| Palabuhanratu | KELURAHAN PALABUHANRATU | 91,86 |
| Simpenan | DESA CIDADAP | 170,69 |
| Warungkiara | DESA WARUNGIARA | 89,66 |
| Bantargadung | DESA BOJONGGALING | 75,85 |
| Jampang Tengah | DESA JAMPANG TENGAH | 204,21 |
| Purabaya | DESA PURABAYA | 103,37 |
| Cikembar | DESA CIKEMBAR | 81,68 |
| Nyalindung | DESA NYALINDUNG | 107,92 |

Lanjutan Tabel/*Continued Table* 1.1.1

| Kecamatan <i>Subdistrict</i> | Ibukota Kecamatan <i>Capital of Subdistrict</i> | Luas <i>Total Area</i> (km ² /sq.km) |
|---------------------------------|--|---|
| (1) | (2) | (3) |
| Gegerbitung | DESA Gegerbitung | 68,97 |
| Sukaraja | DESA SUKARAJA | 42,13 |
| Kebonpedes | DESA KEBONPEDES | 11,36 |
| Cireunghas | DESA CIREUNGHAS | 29,56 |
| Sukalarang | DESA CIMANGKOK | 30,72 |
| Sukabumi | DESA WARNASARI | 30,34 |
| Kadudampit | DESA KADUDAMPIT | 69,62 |
| Cisaat | DESA CISAAT | 23,09 |
| Gununggruh | DESA GUNUNGGURUH | 26,31 |
| Cibadak | KELURAHAN CIBADAK | 64,03 |
| Cicantayan | DESA CICANTAYAN | 35,81 |
| Caringin | DESA CARINGIN WETAN | 36,89 |
| Nagrak | DESA NAGRAK SELATAN | 69,04 |
| Ciambar | DESA CIAMBAR | 61,34 |
| Cicurug | KELURAHAN CICURUG | 46,59 |
| Cidahu | DESA JAYABAKTI | 34,58 |
| Parakan Salak | DESA PARAKANSALAK | 38,08 |
| Parung Kuda | DESA SUNDAWENANG | 25,87 |
| Bojong Genteng | DESA BOJONGGENTENG | 17,32 |
| Kalapanunggal | DESA KALAPANUNGGAL | 49,09 |
| Cikidang | DESA CIKIDANG | 155,59 |
| Cisolok | DESA CISOLOK | 173,49 |
| Cikakak | DESA SUKAMAJU | 113,61 |
| Kabandungan | DESA KABANDUNGAN | 136,77 |
| Sukabumi | | 4145,7 |

Catatan/*Note*: ...Sumber/*Source*: Tata Pemerintahan Sekretariat Daerah Kabupaten Sukabumi

Lanjutan Tabel/*Continued Table 1.1.1*

| Kecamatan Subdistrict | Persentase terhadap Luas Kabupaten Percentage to Regency's Area | Jumlah Pulau Number of Islands |
|----------------------------------|--|---|
| (1) | (4) | (5) |
| Ciemas | 0,89 | 6 |
| Ciracap | 0,38 | 3 |
| Waluran | 0,28 | 0 |
| Surade | 0,34 | 0 |
| Cibitung | 0,26 | 0 |
| Jampang Kulon | 0,2 | 0 |
| Cimanggu | 0,41 | 0 |
| Kalibunder | 0,24 | 0 |
| Tegalbuleud | 0,72 | 0 |
| Cidolog | 0,28 | 0 |
| Sagaranten | 0,33 | 0 |
| Cidadap | 0,24 | 0 |
| Curug Kembar | 0,18 | 0 |
| Pabuaran | 0,33 | 0 |
| Lengkong | 0,4 | 0 |
| Palabuhanratu | 0,26 | 0 |
| Simpenan | 0,48 | 0 |
| Warungkiara | 0,25 | 0 |
| Bantargadung | 0,21 | 0 |
| Jampang Tengah | 0,58 | 0 |
| Purabaya | 0,29 | 0 |
| Cikembar | 0,23 | 0 |
| Nyalindung | 0,31 | 0 |

Lanjutan Tabel/*Continued Table 1.1.1*

| Kecamatan <i>Subdistrict</i> | Persentase terhadap Luas Kabupaten <i>Percentage to Regency's Area</i> | Jumlah Pulau <i>Number of Islands</i> |
|---------------------------------|---|--|
| (1) | (4) | (5) |
| Gegerbitung | 0,19 | 0 |
| Sukaraja | 0,12 | 0 |
| Kebonpedes | 0,03 | 0 |
| Cireunghas | 0,08 | 0 |
| Sukalarang | 0,09 | 0 |
| Sukabumi | 0,09 | 0 |
| Kadudampit | 0,2 | 0 |
| Cisaat | 0,07 | 0 |
| Gununggruh | 0,07 | 0 |
| Cibadak | 0,18 | 0 |
| Cicantayan | 0,1 | 0 |
| Caringin | 0,1 | 0 |
| Nagrak | 0,2 | 0 |
| Ciambar | 0,17 | 0 |
| Cicurug | 0,13 | 0 |
| Cidahu | 0,1 | 0 |
| Parakan Salak | 0,11 | 0 |
| Parung Kuda | 0,07 | 0 |
| Bojong Genteng | 0,05 | 0 |
| Kalapanunggal | 0,14 | 0 |
| Cikidang | 0,44 | 0 |
| Cisolok | 0,49 | 0 |
| Cikakak | 0,32 | 0 |
| Kabandungan | 0,39 | 0 |
| Sukabumi | 100 | 9 |

Catatan/*Note*: ...

Sumber/*Source*: Tata Pemerintahan Sekretariat Daerah Kabupaten Sukabumi

Tabel 1.1.2 **Tinggi Wilayah dan Jarak ke Ibukota, 2019**
Tab *Altitude and Distance to the Capital, 2019*

| Kecamatan Subdistrict | Tinggi Wilayah (mdpl) Altitude (m a.s.l) | Jarak ke Ibukota Distance to the Capital |
|--------------------------|---|---|
| (1) | (2) | (3) |
| Ciemas | 0 - 500 | 55 |
| Ciracap | 0 - 155 | 75 |
| Waluran | 0 - 400 | 59 |
| Surade | 1 - 200 | 74 |
| Cibitung | 100 - 500 | 82 |
| Jampang Kulon | 0 - 400 | 61 |
| Cimanggu | 0 - 1000 | 61 |
| Kalibunder | 250-400 | 77 |
| Tegalbuleud | 0 - 200 | 104 |
| Cidolog | 0 - 1000 | 121 |
| Sagaranten | 0 - 1000 | 93 |
| Cidadap | 25 - 450 | 116 |
| Curug Kembar | 100 - 1000 | 102 |
| Pabuaran | 0 - 500 | 78 |
| Lengkong | 0 - 600 | 53 |
| Palabuhanratu | 2 - 300 | 0 |
| Simpenan | 0 - 600 | 8 |
| Warungkiara | 300 - 350 | 29 |
| Bantargadung | 0 - 500 | 21 |
| Jampang Tengah | 200 - 800 | 64 |
| Purabaya | 600 - 800 | 81 |
| Cikembar | 100-1000 | 46 |
| Nyalindung | 500 - 1000 | 97 |

Lanjutan Tabel/*Continued Table* 1.1.2

| Kecamatan <i>Subdistrict</i> | Tinggi Wilayah (mdpl) <i>Altitude (m a.s.l)</i> | Jarak ke Ibukota <i>Distance to the Capital</i> |
|---------------------------------|--|--|
| (1) | (2) | (3) |
| Gegerbitung | 600 – 1.000 | 84 |
| Sukaraja | 500 – 1.300 | 68 |
| Kebonpedes | 600 – 800 | 75 |
| Cireunghas | 600 – 1.000 | 73 |
| Sukalarang | 700 – 900 | 71 |
| Sukabumi | 500 – 1.300 | 62 |
| Kadudampit | 600 – 900 | 71 |
| Cisaat | 500 – 550 | 69 |
| Gununggruh | 500 – 550 | 72 |
| Cibadak | 500-1000 | 48 |
| Cicantayan | 500 – 1000 | 56 |
| Caringin | 500 – 800 | 68 |
| Nagrak | 500-1500 | 69 |
| Ciambar | 700-1500 | 84 |
| Cicurug | 500-1000 | 97 |
| Cidahu | 500-1000 | 86 |
| Parakan Salak | 600-700 | 61 |
| Parung Kuda | 500-700 | 75 |
| Bojong Genteng | 100 - 500 | 60 |
| Kalapanunggal | 500 – >1000 | 49 |
| Cikidang | 100 - 500 | 35 |
| Cisolok | 7 - 600 | 13 |
| Cikakak | 200 - 600 | 5 |
| Kabandungan | 200 – 1.000 | 74 |
| Sukabumi | | |

Catatan/*Note*: ...Sumber/*Source*: Tata Pemerintahan Sekretariat Daerah Kabupaten Sukabumi

Tabel 1.1.3 Batas wilayah Kecamatan di Kabupaten Sukabumi, 2019
Table 1.1.3 Subdistricts Boundaries in Sukabumi Regency, 2019

| Kecamatan Subdistrict | Utara North | Selatan South | Timur East | Barat West |
|--------------------------|--------------------------------|----------------------------|-------------------------------|---------------------------|
| (1) | (2) | (3) | (4) | (5) |
| Cidahu | Simpenan | Ciracap | Waluran | Samudra Hindia |
| Parakan Salak | Ciemas/Waluran | Samudra Hindia | Surade | Samudra Hindia |
| Parung Kuda | Lengkong/Simpenan | Surade/Ciracap | Jampangkulon | Ciemas |
| Bojong Genteng | Jampangkulon/ Waluran | Samudra Hindia | Cibitung | Ciracap |
| Kalapanunggal | Jampangkulon/ Kalibunder | Samudra Hindia | Tegalbulued | Surade |
| Cikidang | Waluran/Lengkong | Cibitung | Cimanggu/ Kalibunder | Waluran/Surade |
| Cisolok | Lengkong | Kalibunder | Kalibunder | Jampangkulon |
| Cikakak | Lengkong/Pabuaran | Tegalbuleud/ Cibitung | Tegalbuleud/ Pabuaran | Cimanggu/ Jampangkulon |
| Kabandungan | Sagaranten/Pabuaran | Samudra Hindia | Kabupaten Cianjur/ Cidolog | Cibitung/Kalibunder |
| Cidolog | Sagaranten | Tegalbuleud/ Cidadap | Cidadap | Tegalbuleud |
| Sagaranten | Purabaya | Cidolog/Cidadap | Curugkembar | Pabuaran |
| Cidadap | Curugkembar/ Sagaranten | Tegalbuleud | Kabupaten Cianjur | Sagaranten |
| Curug Kembar | Purabaya | Cidadap | Kabupaten Cianjur | Sagaranten |
| Pabuaran | Jampangtengah/ Lengkong | Tegalbuleud | Sagaranten | Lengkong/ Kalibunder |
| Lengkong | Simpenan/ Warungkiara | Jampangkulon/ Cimanggu | Pabuaran/ Jampangtengah | Simpenan/Waluran |
| Palabuhanratu | Cikidang/Cikakak | Simpenan | Bantargadung | Samudra Hindia |
| Simpenan | Pelabuhanratu/ Bantargadung | Waluran/Ciemas | Lengkong | Samudra Hindia |
| Warungkiara | Cibadak | Jampangtengah/ Lengkong | Cikembar | Bantargadung |
| Bantargadung | Cikidang | Simpenan | Warungkiara | Pelabuhanratu |

Lanjutan Tabel/*Continued Table 1.1.3*

| Kecamatan Subdistrict | Utara North | Selatan South | Timur East | Barat West |
|----------------------------------|------------------------------|-----------------------------|------------------------|----------------------------|
| (1) | (2) | (3) | (4) | (5) |
| Jampang Tengah | Cikembar | Lengkong/Pabuaran | Purabaya | Lengkong/Wakir |
| Purabaya | Nyalindung | Sagaranten | Curugkembar | Jampangtengah |
| Cikembar | Cibadak/Cicantayan | Jampangtengah | Gunungguruh | Warungkiara |
| Nyalindung | Kota Sukabumi | Purabaya | Kabupaten Cianjur | Jampangtengah |
| Gegerbitung | Cireunghas/ Kebonpedes | Kabupatn Cianjur | Kabupaten Cianjur | Nyalindung |
| Sukaraja | Sukabumi | Kebonpedes | Sukalarang | Kota Sukabumi |
| Kebonpedes | Sukaraja | Cireunghas | Kabupaten Cianjur | Sukaraja |
| Cireunghas | Sukalarang | Gegerbitung | Kabupaten Cianjur | Kebonpedes |
| Sukalarang | Sukaraja | Nyalindung | Sukalarang | Kota Sukabumi/ Sukabumi |
| Sukabumi | Gunung Gede | Kota Sukabumi | Sukaraja | Kadudampit |
| Kadudampit | Gunung Gede | Cisaat | Sukabumi | Caringin |
| Cisaat | Kadudampit | Gunungguruh | Kota Sukabumi | Cicantayan/Caringin |
| Gunungguruh | Cisaat | Nyalindung/Kota Sukabumi | Kota Sukabumi | Cicantayan/Cikembar |
| Cibadak | Nagrak/Parungkuda | Cikembar/ Warungkiara | Cicantayan | Cikidang |
| Cicantayan | Caringin | Cikembar | Cisaat | Cibadak |
| Caringin | Nagrak | Cicantayan | Kadudampit | Nagrak/Cibadak |
| Nagrak | Ciambar / Kabupaten Bogor | Cibadak | Caringin | Ciambar |
| Ciambar | Cicucug / Kabupaten Bogor | Nagrak/Cibadak | Nagrak | Cicurug / Parungkuda |
| Cicurug | Kabupaten Bogor | Parungkuda | Gununggede/ Ciambar | Cidahu |

Lanjutan Tabel/*Continued Table 1.1.3*

| Kecamatan Subdistrict | Utara North | Selatan South | Timur East | Barat West |
|----------------------------------|------------------------|--------------------------------|----------------------------|-----------------------|
| (1) | (2) | (3) | (4) | (5) |
| Cidahu | Kabupaten Bogor | Bojonggenteng | Cicurug | Parakansalak |
| Parakan Salak | Kabupaten Bogor | Bojonggenteng | Cidahu | Kalapanunggal |
| Parung Kuda | Cicurug / Cidahu | Cibadak | Ciambar | Bojonggenteng |
| Bojong Genteng | Cidahu | Cikidang | Parungkuda | Kalapanunggal |
| Kalapanunggal | Kabandungan | Cikidang | Parakansalak | Kabandungan |
| Cikidang | Kalapanunggal | Bantargadung/ Palabuhanratu | Cibadak | Cikakak |
| Cisolok | Kab. Lebak | Samudra Hindia | Cikakak | Kabupaten Lebak |
| Cikakak | Kabandungan/Cisolok | Samudra Hindia | Pelabuhanratu/ Cikidang | Cisolok |
| Kabandungan | Kabupaten Bogor | Cikidang | Kalapanunggal | Kabupaten Lebak |

Catatan/Note: ...

Sumber/Source: Tata Pemerintahan Sekretariat Daerah Kabupaten Sukabumi

Tabel 1.1.4 Jarak Antar Ibukota Kabupaten di Jawa Barat, 2019
Table *Distance between Districs Capitals In West Java Province,*

| Kecamatan Subdistrict | Jakarta | Serang | Pandeglang | Lebak | Tangerang | Bekasi | Karawang | Purwakarta | Subang | Bogor | Sukabumi |
|--------------------------|---------|--------|------------|-------|-----------|--------|----------|------------|--------|-------|----------|
| (1) | (2) | | | | | | | | | | |
| Jakarta | - | 90 | 111 | 131 | 25 | 29 | 171 | 113 | 161 | 58 | 119 |
| Serang | 90 | - | 21 | 41 | 65 | 119 | 161 | 203 | 251 | 148 | 209 |
| Pandeglang | 111 | 21 | - | 20 | 86 | 140 | 182 | 224 | 272 | 118 | 179 |
| Lebak | 131 | 41 | 20 | - | 106 | 160 | 202 | 244 | 292 | 98 | 159 |
| Tangerang | 25 | 65 | 86 | 106 | - | 54 | 96 | 138 | 186 | 83 | 144 |
| Bekasi | 29 | 119 | 140 | 160 | 54 | - | 42 | 84 | 132 | 87 | 148 |
| Karawang | 71 | 161 | 182 | 202 | 96 | 42 | - | 42 | 90 | 96 | 172 |
| Purwakarta | 113 | 203 | 224 | 224 | 138 | 84 | 42 | - | 48 | 163 | 136 |
| Subang | 161 | 125 | 272 | 292 | 186 | 132 | 90 | 48 | - | 186 | 42 |
| Bogor | 58 | 148 | 118 | 98 | 83 | 87 | 96 | 163 | 186 | - | 61 |
| Sukabumi | 119 | 209 | 179 | 159 | 144 | 148 | 172 | 136 | 42 | 61 | - |
| Cianjur | 122 | 212 | 182 | 172 | 147 | 151 | 147 | 99 | 39 | 74 | 32 |
| Bandung | 187 | 277 | 298 | 227 | 212 | 154 | 112 | 70 | 58 | 129 | 96 |
| Sumedang | 232 | 322 | 343 | 272 | 257 | 199 | 157 | 115 | 61 | 174 | 141 |
| Garut | 250 | 340 | 361 | 290 | 275 | 217 | 175 | 133 | 121 | 192 | 159 |
| Tasikmalaya | 293 | 383 | 404 | 333 | 318 | 260 | 218 | 176 | 164 | 235 | 202 |
| Ciamis | 308 | 398 | 419 | 348 | 333 | 279 | 233 | 191 | 179 | 250 | 217 |
| Kuningan | 293 | 383 | 404 | 392 | 318 | 261 | 219 | 235 | 191 | 194 | 261 |
| Majalengka | 278 | 368 | 389 | 318 | 303 | 239 | 203 | 161 | 149 | 220 | 187 |
| Cirebon | 258 | 348 | 369 | 357 | 283 | 229 | 184 | 200 | 156 | 259 | 226 |
| Indramayu | 205 | 295 | 316 | 336 | 230 | 176 | 134 | 130 | 102 | 313 | 280 |

Lanjutan Tabel/Continued Table 1.1.4

| Kecamatan Subdistrict | Cianjur | Bandung | Sumedang | Garut | Tasikmalaya | Ciamis | Kuningan | Majalengka | Cirebon | Indramayu |
|--------------------------|---------|---------|----------|-------|-------------|--------|----------|------------|---------|-----------|
| (1) | (2) | | | | | | | | | |
| Jakarta | 122 | 187 | 232 | 250 | 293 | 308 | 293 | 278 | 258 | 205 |
| Serang | 212 | 277 | 322 | 340 | 383 | 398 | 383 | 368 | 348 | 295 |
| Pandeglang | 182 | 298 | 343 | 361 | 404 | 419 | 404 | 389 | 369 | 316 |
| Lebak | 172 | 227 | 272 | 290 | 333 | 348 | 392 | 318 | 357 | 336 |
| Tangerang | 147 | 212 | 257 | 275 | 318 | 333 | 318 | 303 | 283 | 230 |
| Bekasi | 151 | 154 | 199 | 127 | 260 | 279 | 261 | 239 | 226 | 176 |
| Karawang | 147 | 112 | 157 | 175 | 218 | 233 | 219 | 230 | 184 | 134 |
| Purwakarta | 99 | 70 | 115 | 133 | 176 | 191 | 235 | 161 | 200 | 130 |
| Subang | 39 | 58 | 61 | 121 | 164 | 179 | 191 | 149 | 156 | 102 |
| Bogor | 74 | 129 | 174 | 192 | 235 | 250 | 194 | 220 | 259 | 313 |
| Sukabumi | 32 | 96 | 141 | 159 | 202 | 217 | 261 | 187 | 226 | 280 |
| Cianjur | - | 65 | 110 | 128 | 171 | 186 | 230 | 156 | 195 | 249 |
| Bandung | 65 | - | 45 | 63 | 106 | 121 | 165 | 91 | 130 | 184 |
| Sumedang | 110 | 45 | - | 72 | 115 | 130 | 120 | 46 | 85 | 139 |
| Garut | 128 | 63 | 72 | - | 57 | 74 | 192 | 118 | 157 | 211 |
| Tasikmalaya | 171 | 106 | 115 | 57 | - | 17 | 185 | 101 | 120 | 174 |
| Ciamis | 186 | 121 | 130 | 74 | 17 | - | 68 | 84 | 103 | 157 |
| Kuningan | 230 | 165 | 120 | 192 | 185 | 68 | - | 51 | 35 | 89 |
| Majalengka | 156 | 91 | 46 | 118 | 101 | 84 | 51 | - | 61 | 82 |
| Cirebon | 195 | 180 | 85 | 157 | 120 | 103 | 35 | 61 | - | 54 |
| Indramayu | 249 | 184 | 139 | 211 | 174 | 157 | 89 | 82 | 54 | - |

Catatan/Note: ...

Sumber/Source: Tata Pemerintahan Sekretariat Daerah Kabupaten Sukabumi

Tabel 1.1.5 Jarak Antar Ibukota Kecamatan di Jawa Barat, 2019
Table 1.1.5 Distance between Subdistricts Capitals In West Java Province, 2019

| Kecamatan Subdistrict | Pelabuhanratu | Cikakak | Simpunan | Cisolok | Bantargadung | Warungkiara | Cikidang | Cikembar | Kalapanunggal | Lengkong | Ciemas | Cibadak | Cicantayan | Waluran | Bojonggenteng | Parakansalak | Jampangkulon |
|--------------------------|---------------|---------|----------|---------|--------------|-------------|----------|----------|---------------|----------|--------|---------|------------|---------|---------------|--------------|--------------|
| (1) | (2) | | | | | | | | | | | | | | | | |
| Pelabuhanratu | - | 5 | 8 | 13 | 21 | 29 | 35 | 46 | 49 | 53 | 55 | 58 | 58 | 59 | 60 | 61 | 61 |
| Cikakak | 5 | - | 13 | 8 | 16 | 34 | 40 | 51 | 54 | 58 | 78 | 63 | 63 | 64 | 79 | 74 | 66 |
| Simpunan | 8 | 13 | - | 21 | 29 | 37 | 43 | 54 | 57 | 45 | 47 | 66 | 66 | 52 | 82 | 57 | 53 |
| Cisolok | 13 | 8 | 21 | - | 34 | 42 | 48 | 59 | 56 | 66 | 86 | 71 | 72 | 72 | 87 | 82 | 74 |
| Bantargadung | 21 | 16 | 29 | 34 | - | 8 | 56 | 25 | 70 | 69 | 89 | 37 | 27 | 75 | 69 | 82 | 62 |
| Warungkiara | 29 | 34 | 37 | 42 | 8 | - | 81 | 17 | 58 | 61 | 97 | 29 | 30 | 83 | 54 | 89 | 90 |
| Cikidang | 35 | 40 | 43 | 48 | 56 | 81 | - | 71 | 14 | 88 | 108 | 45 | 68 | 94 | 39 | 26 | 96 |
| Cikembar | 46 | 51 | 54 | 59 | 25 | 17 | 71 | - | 75 | 49 | 114 | 26 | 12 | 100 | 51 | 76 | 101 |
| Kalapanunggal | 49 | 54 | 57 | 56 | 70 | 58 | 14 | 75 | - | 102 | 122 | 50 | 58 | 94 | 25 | 12 | 118 |
| Lengkong | 53 | 58 | 45 | 66 | 69 | 61 | 88 | 49 | 102 | - | 74 | 75 | 61 | 50 | 99 | 125 | 52 |
| Ciemas | 55 | 78 | 47 | 86 | 89 | 97 | 108 | 114 | 122 | 74 | - | 131 | 121 | 25 | 147 | 136 | 43 |
| Cibadak | 58 | 63 | 66 | 71 | 37 | 29 | 45 | 26 | 50 | 75 | 131 | - | 13 | 116 | 25 | 50 | 127 |
| Cicantayan | 58 | 63 | 66 | 72 | 27 | 30 | 68 | 12 | 58 | 61 | 121 | 13 | - | 111 | 28 | 53 | 113 |
| Waluran | 59 | 64 | 52 | 72 | 75 | 83 | 94 | 100 | 94 | 50 | 25 | 116 | 111 | - | 133 | 119 | 18 |
| Bojonggenteng | 60 | 79 | 82 | 87 | 69 | 54 | 39 | 51 | 25 | 99 | 147 | 25 | 28 | 133 | - | 27 | 152 |
| Parakansalak | 61 | 74 | 57 | 82 | 82 | 89 | 26 | 76 | 12 | 125 | 136 | 50 | 53 | 119 | 27 | - | 122 |
| Jampangkulon | 61 | 66 | 53 | 74 | 62 | 90 | 96 | 101 | 118 | 52 | 43 | 127 | 113 | 18 | 152 | 122 | - |
| Sukabumi | 62 | 66 | 72 | 74 | 41 | 33 | 61 | 16 | 66 | 59 | 133 | 16 | 18 | 103 | 41 | 16 | 112 |
| Jampangtengah | 64 | 70 | 75 | 78 | 44 | 36 | 108 | 19 | 95 | 25 | 139 | 45 | 47 | 80 | 70 | 95 | 82 |
| Sukaraja | 68 | 72 | 78 | 80 | 47 | 39 | 68 | 22 | 72 | 66 | 139 | 22 | 24 | 109 | 47 | 72 | 117 |
| Caringin | 68 | 79 | 82 | 87 | 47 | 42 | 59 | 23 | 69 | 70 | 118 | 16 | 10 | 112 | 44 | 76 | 121 |
| Cisaat | 69 | 74 | 77 | 82 | 42 | 34 | 78 | 17 | 64 | 65 | 113 | 11 | 8 | 109 | 39 | 71 | 116 |
| Nagrak | 69 | 75 | 84 | 83 | 48 | 41 | 56 | 34 | 58 | 86 | 139 | 11 | 24 | 127 | 37 | 62 | 135 |

Lanjutan Tabel/Continued Table 1.1.5

| Kecamatan Subdistrict | Pelabuhanratu | Cikakak | Simpenan | Cisolok | Bantargadung | Warungkiara | Cikidang | Cikembar | Kalapanunggal | Lengkong | Gemas | Cibadak | Ciantayan | Waluran | Bojonggenteng | Parakansalak | Jampangkulon |
|--------------------------|---------------|---------|----------|---------|--------------|-------------|----------|----------|---------------|----------|-------|---------|-----------|---------|---------------|--------------|--------------|
| (1) | (2) | | | | | | | | | | | | | | | | |
| Kadudampit | 71 | 82 | 85 | 90 | 50 | 42 | 86 | 25 | 72 | 73 | 121 | 19 | 16 | 120 | 47 | 79 | 124 |
| Sukalarang | 71 | 75 | 81 | 83 | 50 | 42 | 70 | 25 | 75 | 69 | 142 | 25 | 27 | 112 | 50 | 75 | 120 |
| Gununggruh | 72 | 71 | 74 | 79 | 39 | 38 | 81 | 14 | 67 | 68 | 116 | 14 | 11 | 106 | 42 | 74 | 113 |
| Kabandungan | 74 | 79 | 82 | 81 | 95 | 99 | 29 | 100 | 25 | 113 | 147 | 75 | 83 | 119 | 50 | 37 | 135 |
| Surade | 74 | 79 | 66 | 87 | 75 | 103 | 109 | 114 | 131 | 65 | 39 | 140 | 126 | 31 | 165 | 135 | 13 |
| Parungkuda | 75 | 73 | 76 | 84 | 47 | 39 | 54 | 35 | 40 | 84 | 159 | 10 | 23 | 126 | 15 | 40 | 137 |
| Ciracap | 75 | 78 | 66 | 87 | 84 | 88 | 109 | 99 | 113 | 65 | 30 | 149 | 126 | 15 | 165 | 155 | 22 |
| Kebonpedes | 75 | 78 | 84 | 86 | 54 | 46 | 73 | 29 | 78 | 72 | 145 | 28 | 30 | 115 | 53 | 78 | 123 |
| Kalibunder | 77 | 82 | 69 | 90 | 98 | 106 | 112 | 117 | 134 | 68 | 59 | 143 | 129 | 34 | 168 | 138 | 16 |
| Pabuaran | 78 | 83 | 70 | 91 | 88 | 80 | 113 | 63 | 127 | 20 | 99 | 75 | 91 | 75 | 95 | 139 | 77 |
| Purabaya | 81 | 97 | 95 | 108 | 71 | 63 | 130 | 46 | 122 | 42 | 124 | 62 | 74 | 92 | 78 | 122 | 94 |
| Cireunghas | 81 | 84 | 90 | 92 | 60 | 52 | 79 | 35 | 84 | 78 | 151 | 34 | 36 | 100 | 59 | 84 | 129 |
| Cibitung | 82 | 87 | 74 | 95 | 83 | 111 | 117 | 122 | 139 | 73 | 47 | 148 | 139 | 39 | 178 | 143 | 21 |
| Gegerbitung | 84 | 90 | 96 | 98 | 63 | 55 | 85 | 38 | 90 | 84 | 155 | 40 | 42 | 106 | 65 | 90 | 135 |
| Cidahu | 86 | 101 | 70 | 102 | 88 | 80 | 41 | 76 | 27 | 126 | 151 | 57 | 64 | 136 | 50 | 15 | 176 |
| Cicurug | 97 | 89 | 92 | 100 | 63 | 55 | 66 | 51 | 52 | 101 | 151 | 32 | 39 | 141 | 31 | 40 | 151 |
| Sagaranten | 93 | 98 | 85 | 96 | 89 | 81 | 116 | 64 | 140 | 40 | 92 | 71 | 73 | 67 | 96 | 121 | 49 |
| Nyalindung | 97 | 108 | 113 | 116 | 76 | 68 | 91 | 51 | 90 | 68 | 147 | 44 | 46 | 118 | 69 | 94 | 92 |
| Curugkembar | 102 | 104 | 94 | 105 | 98 | 90 | 125 | 73 | 149 | 49 | 101 | 80 | 82 | 76 | 105 | 130 | 58 |
| Tegalbuleud | 104 | 109 | 96 | 117 | 105 | 133 | 178 | 126 | 161 | 102 | 69 | 133 | 135 | 61 | 158 | 173 | 43 |
| Cidadap | 116 | 121 | 108 | 119 | 112 | 104 | 139 | 87 | 163 | 63 | 115 | 94 | 96 | 90 | 119 | 144 | 72 |
| Cidolog | 121 | 136 | 113 | 124 | 117 | 109 | 144 | 92 | 168 | 68 | 104 | 99 | 101 | 79 | 124 | 149 | 61 |

Catatan/Note: ...

Sumber/Source: Tata Pemerintahan Sekretariat Daerah Kabupaten Sukabumi

Lanjutan Tabel/Continued Table 1.1.5

| Kecamatan Subdistrict | Sukabumi | Jampangtengah | Sukaraja | Caringin | Cisaat | Nagrak | Kadudampit | Sukalarang | Gunungguruh | Kabandungan | Surade | Parungkuda | Ciracap | Kebonpedes | Kalibunder | Pabuaran | Purabaya |
|--------------------------|----------|---------------|----------|----------|--------|--------|------------|------------|-------------|-------------|--------|------------|---------|------------|------------|----------|----------|
| (1) | (2) | | | | | | | | | | | | | | | | |
| Pelabuhanratu | 62 | 64 | 68 | 68 | 69 | 69 | 71 | 71 | 72 | 74 | 74 | 75 | 75 | 75 | 77 | 78 | 81 |
| Cikakak | 66 | 70 | 72 | 79 | 74 | 75 | 82 | 75 | 71 | 79 | 79 | 73 | 78 | 78 | 82 | 83 | 97 |
| Simpenan | 72 | 75 | 78 | 82 | 77 | 84 | 85 | 81 | 74 | 82 | 66 | 76 | 66 | 84 | 69 | 70 | 95 |
| Cisolok | 74 | 78 | 80 | 87 | 82 | 83 | 90 | 83 | 79 | 81 | 87 | 84 | 87 | 86 | 90 | 91 | 108 |
| Bantargadung | 41 | 44 | 47 | 47 | 42 | 48 | 50 | 50 | 39 | 95 | 75 | 47 | 84 | 54 | 98 | 88 | 71 |
| Warungkiara | 33 | 36 | 39 | 42 | 34 | 41 | 42 | 42 | 38 | 99 | 103 | 39 | 88 | 46 | 106 | 80 | 63 |
| Cikidang | 61 | 108 | 68 | 59 | 78 | 56 | 86 | 70 | 81 | 29 | 109 | 54 | 109 | 73 | 112 | 113 | 130 |
| Cikembar | 16 | 19 | 22 | 23 | 17 | 34 | 25 | 25 | 14 | 100 | 114 | 35 | 99 | 29 | 117 | 63 | 46 |
| Kalapanunggal | 66 | 95 | 72 | 69 | 64 | 58 | 72 | 75 | 67 | 25 | 131 | 40 | 113 | 78 | 134 | 127 | 122 |
| Lengkong | 59 | 25 | 66 | 70 | 65 | 86 | 73 | 69 | 68 | 113 | 65 | 84 | 65 | 72 | 68 | 20 | 42 |
| Ciemas | 133 | 139 | 139 | 118 | 113 | 139 | 121 | 142 | 116 | 147 | 39 | 159 | 30 | 145 | 59 | 99 | 124 |
| Cibadak | 16 | 45 | 22 | 16 | 11 | 11 | 19 | 25 | 14 | 75 | 140 | 10 | 149 | 28 | 143 | 75 | 62 |
| Cicantayan | 18 | 47 | 24 | 10 | 8 | 24 | 16 | 27 | 11 | 83 | 126 | 23 | 126 | 30 | 129 | 91 | 74 |
| Waluran | 103 | 80 | 109 | 112 | 109 | 127 | 120 | 112 | 106 | 119 | 31 | 126 | 15 | 115 | 34 | 75 | 92 |
| Bojonggenteng | 41 | 70 | 47 | 44 | 39 | 37 | 47 | 50 | 42 | 50 | 165 | 15 | 165 | 53 | 168 | 95 | 78 |
| Parakansalak | 16 | 95 | 72 | 76 | 71 | 62 | 79 | 75 | 74 | 37 | 135 | 40 | 155 | 78 | 138 | 139 | 122 |
| Jampangkulon | 112 | 82 | 117 | 121 | 116 | 135 | 124 | 120 | 113 | 135 | 13 | 137 | 22 | 123 | 16 | 77 | 94 |
| Sukabumi | - | 29 | 6 | 13 | 5 | 28 | 13 | 9 | 8 | 91 | 125 | 26 | 124 | 13 | 128 | 54 | 37 |
| Jampangtengah | 29 | - | 35 | 39 | 34 | 57 | 42 | 38 | 37 | 120 | 95 | 55 | 104 | 41 | 78 | 44 | 27 |
| Sukaraja | 6 | 35 | - | 16 | 11 | 34 | 19 | 3 | 14 | 97 | 130 | 32 | 130 | 7 | 94 | 60 | 43 |
| Caringin | 13 | 39 | 16 | - | 8 | 28 | 16 | 19 | 11 | 94 | 134 | 26 | 134 | 22 | 101 | 67 | 70 |
| Cisaat | 5 | 34 | 11 | 8 | - | 23 | 8 | 14 | 3 | 103 | 129 | 24 | 124 | 17 | 132 | 78 | 42 |
| Nagrak | 28 | 57 | 34 | 28 | 23 | - | 31 | 37 | 26 | 83 | 148 | 21 | 148 | 40 | 116 | 82 | 65 |

Catatan/Note: ...

Sumber/Source: Tata Pemerintahan Sekretariat Daerah Kabupaten Sukabumi

Lanjutan Tabel/Continued Table 1.1.5

| Kecamatan Subdistrict | Sukabumi | Jampgtengah | Sukaraja | Caringin | Cisaat | Nagrak | Kadudampit | Sukalarang | Gununggruh | Kabandungan | Surade | Parungkuda | Ciracap | Kebonpedes | Kalibunder | Pabuaran | Purabaya |
|--------------------------|----------|-------------|----------|----------|--------|--------|------------|------------|------------|-------------|--------|------------|---------|------------|------------|----------|----------|
| (1) | (2) | | | | | | | | | | | | | | | | |
| Kadudampit | 13 | 42 | 19 | 16 | 8 | 31 | - | 22 | 11 | 97 | 137 | 29 | 137 | 25 | 104 | 56 | 39 |
| Sukalarang | 9 | 38 | 3 | 19 | 14 | 37 | 22 | - | 17 | 100 | 133 | 35 | 126 | 9 | 97 | 49 | 32 |
| Gununggruh | 8 | 37 | 14 | 11 | 3 | 26 | 11 | 17 | - | 25 | 125 | 24 | 126 | 20 | 93 | 71 | 54 |
| Kabandungan | 91 | 120 | 97 | 94 | 103 | 83 | 97 | 100 | 25 | - | 148 | 65 | 148 | 103 | 151 | 150 | 133 |
| Surade | 125 | 95 | 130 | 134 | 129 | 148 | 137 | 133 | 125 | 148 | - | 150 | 9 | 136 | 29 | 77 | 80 |
| Parungkuda | 26 | 55 | 32 | 26 | 24 | 21 | 29 | 35 | 24 | 65 | 150 | - | 151 | 38 | 114 | 80 | 63 |
| Ciracap | 124 | 104 | 130 | 134 | 124 | 148 | 137 | 126 | 126 | 148 | 9 | 151 | - | 136 | 38 | 77 | 80 |
| Kebonpedes | 13 | 41 | 7 | 22 | 17 | 40 | 25 | 9 | 20 | 103 | 136 | 38 | 136 | - | 88 | 54 | 37 |
| Kalibunder | 128 | 78 | 94 | 101 | 132 | 116 | 104 | 97 | 93 | 151 | 29 | 114 | 38 | 88 | - | 48 | 51 |
| Pabuaran | 54 | 44 | 60 | 67 | 78 | 82 | 56 | 49 | 71 | 150 | 77 | 80 | 77 | 54 | 48 | - | 17 |
| Purabaya | 37 | 27 | 43 | 70 | 42 | 65 | 39 | 32 | 54 | 133 | 80 | 63 | 80 | 37 | 51 | 17 | - |
| Cireunghas | 19 | 47 | 13 | 22 | 23 | 46 | 31 | 15 | 26 | 109 | 142 | 44 | 142 | 14 | 89 | 55 | 55 |
| Cibitung | 133 | 103 | 138 | 142 | 136 | 156 | 145 | 141 | 133 | 156 | 8 | 158 | 17 | 144 | 37 | 85 | 104 |
| Gegerbitung | 22 | 53 | 19 | 28 | 27 | 52 | 37 | 20 | 32 | 115 | 148 | 50 | 148 | 19 | 83 | 50 | 61 |
| Cidahu | 67 | 96 | 73 | 61 | 57 | 62 | 70 | 70 | 65 | 53 | 150 | 26 | 170 | 77 | 153 | 119 | 122 |
| Cicurug | 42 | 71 | 48 | 36 | 32 | 37 | 45 | 45 | 40 | 78 | 174 | 16 | 165 | 52 | 128 | 94 | 97 |
| Sagaranten | 55 | 45 | 61 | 68 | 63 | 83 | 71 | 64 | 60 | 165 | 62 | 81 | 62 | 55 | 33 | 15 | 18 |
| Nyalindung | 35 | 38 | 37 | 41 | 28 | 56 | 36 | 40 | 31 | 115 | 105 | 54 | 105 | 28 | 76 | 42 | 25 |
| Curugkembar | 64 | 56 | 70 | 77 | 72 | 88 | 80 | 73 | 69 | 174 | 71 | 90 | 71 | 76 | 42 | 24 | 27 |
| Tegalbuleud | 117 | 104 | 123 | 122 | 117 | 145 | 125 | 126 | 114 | 186 | 630 | 143 | 76 | 129 | 79 | 77 | 80 |
| Cidadap | 78 | 68 | 84 | 91 | 86 | 106 | 94 | 87 | 83 | 129 | 85 | 104 | 85 | 90 | 56 | 38 | 41 |
| Cidolog | 83 | 73 | 89 | 96 | 91 | 110 | 99 | 92 | 94 | 193 | 74 | 104 | 74 | 95 | 45 | 43 | 46 |

Catatan/Note: ...

Sumber/Source: Tata Pemerintahan Sekretariat Daerah Kabupaten Sukabumi

Lanjutan Tabel/*Continued Table* 1.1.5

| Kecamatan Subdistrict | Cireunghas | Cibitung | Gegerbitung | Cidahu | Cicurug | Sagaranten | Nyalindung | Curugke mbar | Tegalbuleud | Cidadap | Cidolog |
|----------------------------------|-------------------|-----------------|--------------------|---------------|----------------|-------------------|-------------------|---------------------|--------------------|----------------|----------------|
| (1) | (2) | | | | | | | | | | |
| Pelabuhanratu | 81 | 82 | 84 | 86 | 97 | 93 | 97 | 102 | 104 | 116 | 121 |
| Cikakak | 84 | 87 | 90 | 101 | 89 | 98 | 108 | 104 | 109 | 121 | 136 |
| Simpanan | 90 | 74 | 96 | 70 | 92 | 85 | 113 | 94 | 96 | 108 | 113 |
| Cisolok | 92 | 95 | 98 | 102 | 100 | 96 | 116 | 105 | 117 | 119 | 124 |
| Bantargadung | 60 | 83 | 63 | 88 | 63 | 89 | 76 | 98 | 105 | 112 | 117 |
| Warungkiara | 52 | 111 | 55 | 80 | 55 | 81 | 68 | 90 | 133 | 104 | 109 |
| Cikidang | 79 | 117 | 85 | 41 | 66 | 116 | 91 | 125 | 178 | 139 | 144 |
| Cikembar | 35 | 122 | 38 | 76 | 51 | 64 | 51 | 73 | 126 | 87 | 92 |
| Kalapanunggal | 84 | 139 | 90 | 27 | 52 | 140 | 90 | 149 | 161 | 163 | 168 |
| Lengkong | 78 | 73 | 84 | 126 | 101 | 40 | 68 | 49 | 102 | 63 | 68 |
| Ciemas | 151 | 47 | 155 | 151 | 151 | 92 | 147 | 101 | 69 | 115 | 104 |
| Cibadak | 34 | 148 | 40 | 57 | 32 | 71 | 44 | 80 | 133 | 94 | 99 |
| Cicantayan | 36 | 139 | 42 | 64 | 39 | 73 | 46 | 82 | 135 | 96 | 101 |
| Waluran | 100 | 39 | 106 | 136 | 141 | 67 | 118 | 76 | 61 | 90 | 79 |
| Bojonggenteng | 59 | 178 | 65 | 50 | 31 | 96 | 69 | 105 | 158 | 119 | 124 |
| Parakansalak | 84 | 143 | 90 | 15 | 40 | 121 | 94 | 130 | 173 | 144 | 149 |
| Jampangkulon | 129 | 21 | 135 | 176 | 151 | 49 | 92 | 58 | 43 | 72 | 61 |
| Sukabumi | 19 | 133 | 22 | 67 | 42 | 55 | 35 | 64 | 117 | 78 | 83 |
| Jampangtengah | 47 | 103 | 53 | 96 | 71 | 45 | 38 | 56 | 104 | 68 | 73 |
| Sukaraja | 13 | 138 | 19 | 73 | 48 | 61 | 37 | 70 | 123 | 84 | 89 |
| Caringin | 22 | 142 | 28 | 61 | 36 | 68 | 41 | 77 | 122 | 91 | 96 |
| Cisaat | 23 | 136 | 27 | 57 | 32 | 63 | 28 | 72 | 117 | 86 | 91 |
| Nagrak | 46 | 156 | 52 | 62 | 37 | 83 | 56 | 88 | 145 | 106 | 110 |

Catatan/Note: ...

Sumber/Source: Tata Pemerintahan Sekretariat Daerah Kabupaten Sukabumi

Lanjutan Tabel/Continued Table 1.1.5

| Kecamatan Subdistrict | Cireunghas | Cibitung | Gegerbitung | Cidahu | Cicurug | Sagaranten | Nyalindung | Curugkembar | Tegalbuleud | Cidadap | Cidolog |
|--------------------------|------------|----------|-------------|--------|---------|------------|------------|-------------|-------------|---------|---------|
| (1) | (2) | | | | | | | | | | |
| Kadudampit | 31 | 145 | 37 | 70 | 45 | 71 | 36 | 80 | 125 | 94 | 99 |
| Sukalarang | 15 | 141 | 20 | 70 | 45 | 64 | 40 | 73 | 126 | 87 | 92 |
| Gununggruh | 26 | 133 | 32 | 65 | 40 | 60 | 31 | 69 | 114 | 83 | 94 |
| Kabandungan | 109 | 156 | 115 | 53 | 78 | 165 | 115 | 174 | 186 | 129 | 193 |
| Surade | 142 | 8 | 148 | 150 | 174 | 62 | 105 | 71 | 63 | 85 | 74 |
| Parungkuda | 44 | 158 | 50 | 26 | 16 | 81 | 54 | 90 | 143 | 104 | 104 |
| Ciracap | 142 | 17 | 148 | 170 | 165 | 62 | 105 | 71 | 76 | 85 | 74 |
| Kebonpedes | 14 | 144 | 19 | 77 | 52 | 55 | 28 | 76 | 129 | 90 | 95 |
| Kalibunder | 89 | 37 | 83 | 153 | 128 | 33 | 76 | 42 | 79 | 56 | 45 |
| Pabuaran | 55 | 85 | 50 | 119 | 94 | 15 | 42 | 24 | 77 | 38 | 43 |
| Purabaya | 55 | 104 | 61 | 122 | 97 | 18 | 25 | 27 | 80 | 41 | 46 |
| Cireunghas | - | 139 | 6 | 83 | 58 | 57 | 30 | 66 | 119 | 80 | 95 |
| Cibitung | 139 | - | 145 | 197 | 172 | 70 | 113 | 79 | 22 | 93 | 82 |
| Gegerbitung | 6 | 145 | - | 89 | 64 | 51 | 24 | 60 | 113 | 74 | 79 |
| Cidahu | 83 | 197 | 89 | - | 25 | 122 | 89 | 131 | 184 | 145 | 149 |
| Cicurug | 58 | 172 | 64 | 25 | - | 97 | 64 | 106 | 159 | 120 | 124 |
| Sagaranten | 57 | 70 | 51 | 122 | 97 | - | 43 | 9 | 62 | 23 | 28 |
| Nyalindung | 30 | 113 | 24 | 89 | 64 | 43 | - | 52 | 105 | 66 | 87 |
| Curugkembar | 66 | 79 | 60 | 131 | 106 | 9 | 52 | - | 71 | 31 | 37 |
| Tegalbuleud | 119 | 22 | 113 | 184 | 159 | 62 | 105 | 71 | - | 85 | 34 |
| Cidadap | 80 | 93 | 74 | 145 | 120 | 23 | 66 | 31 | 85 | - | 51 |
| Cidolog | 95 | 82 | 79 | 149 | 124 | 28 | 87 | 37 | 34 | 51 | - |

Catatan/Note: ...

Sumber/Source: Tata Pemerintahan Sekretariat Daerah Kabupaten Sukabumi

1.2 KEADAAN IKLIM CLIMATE CONDITION

**Tabel 1.2.1 Pengamatan Unsur Iklim Menurut Bulan di Stasiun
Table 1.2.1 Pengamatan PT Goalpara, 2019
Observation of Climate Elements By Months at Monitoring
PT Goalpara Station, 2019**

| Bulan Month | Suhu/Temperature (°C) | | | Kelembaban/Humidity (%) | | |
|---------------------|-----------------------|----------------------|---------------------|-------------------------|----------------------|---------------------|
| | Minimum | Rata-rata Average | Maksimum Maximum | Minimum | Rata-rata Average | Maksimum Maximum |
| (1) | (2) | (3) | (4) | (5) | (6) | (7) |
| Januari/January | * | 20.8 | 27.0 | 77.3 | 91.0 | 95.8 |
| Februari/February | * | 20.8 | 28.0 | 72.3 | 90.1 | 97.1 |
| Maret/March | * | 20.6 | 27.0 | 74.5 | 90.7 | 96.9 |
| April/April | * | 20.9 | 27.4 | 73.0 | 90.7 | 97.3 |
| Mei/May | * | 20.7 | 28.0 | 72.6 | 90.6 | 97.5 |
| Juni/June | * | 19.1 | 27.4 | 72.3 | 90.4 | 97.3 |
| Juli/July | * | 19.7 | 27.4 | 72.0 | 89.8 | 97.0 |
| Agustus/August | * | 19.4 | 27.0 | 73.1 | 90.7 | 97.2 |
| September/September | * | 20.2 | 28.0 | 71.9 | 90.4 | 97.7 |
| Oktober/October | * | 20.9 | 28.2 | 71.2 | 90.3 | 97.5 |
| November/November | * | 20.7 | 28.2 | 71.1 | 90.6 | 97.5 |
| Desember/December | * | 20.6 | 27.4 | 73.4 | 91.4 | 97.7 |

Lanjutan Tabel/*Continued Table 1.2.1*

| Bulan Month | Kecepatan Angin (m/det) Wind Velocity (m/sec) | | | Tekanan Udara/Atmospheric Pressure (mb) | | |
|---------------------|--|----------------------|---------------------|--|----------------------|---------------------|
| | Minimum | Rata-rata Average | Maksimum Maximum | Minimum | Rata-rata Average | Maksimum Maximum |
| (1) | (8) | (9) | (10) | (11) | (12) | (13) |
| Januari/January | X | X | X | X | X | X |
| Februari/February | X | X | X | X | X | X |
| Maret/March | X | X | X | X | X | X |
| April/April | X | X | X | X | X | X |
| Mei/May | X | X | X | X | X | X |
| Juni/June | X | X | X | X | X | X |
| Juli/July | X | X | X | X | X | X |
| Agustus/August | X | X | X | X | X | X |
| September/September | X | X | X | X | X | X |
| Oktober/October | X | X | X | X | X | X |
| November/November | X | X | X | X | X | X |
| Desember/December | X | X | X | X | X | X |

Lanjutan Tabel/*Continued Table 1.2.1*

| Bulan Month | Jumlah Curah Hujan Number of Precipitation (mm) | Jumlah Hari Hujan (hari) Number of Rainy Days (day) | Penyinaran Matahari Duration of Sunshine (%) |
|------------------------|--|--|---|
| (1) | (14) | (15) | (16) |
| Januari/January | 503 | 24 | 37.2 |
| Februari/February | 327 | 20 | 57.1 |
| Maret/March | 450 | 27 | 27.7 |
| April/April | 646 | 22 | 46.8 |
| Mei/May | 331 | 17 | 51.9 |
| Juni/June | 38 | 2 | 68.0 |
| Juli/July | 0 | 0 | 74.0 |
| Agustus/August | 12 | 3 | 60.6 |
| September/September | 30 | 1 | 52.9 |
| Oktober/October | 182 | 6 | 26.7 |
| November/November | 43 | 7 | 65.1 |
| Desember/December | 478 | 27 | 41.0 |

Catatan/Note: * tidak ada alat ukur
x data tidak masuk/tidak dapat diolah

Sumber/Source: Badan Meteorologi, Klimatologi dan Geofisika Bogor (Stasiun Pengamatan PT Goalpara)/Meteorology, Climatology, and Geophysical Agency (Monitoring PT Goalpara Station)

Tabel 1.2.2 Pengamatan Unsur Iklim Menurut Bulan di Stasiun Pengamatan SMK Maranginan, 2019
Table 1.2.2 Observation of Climate Elements By Months at Monitoring PT Goalpara Station, 2019

| Bulan Month | Suhu/Temperature (°C) | | | Kelembaban/Humidity (%) | | |
|---------------------|-----------------------|----------------------|---------------------|-------------------------|----------------------|---------------------|
| | Minimum | Rata-rata Average | Maksimum Maximum | Minimum | Rata-rata Average | Maksimum Maximum |
| (1) | (2) | (3) | (4) | (5) | (6) | (7) |
| Januari/January | * | 25.7 | 30.0 | x | x | x |
| Februari/February | 16.8 | 25.5 | 31.2 | x | x | x |
| Maret/March | 15.8 | 25.1 | 30.6 | x | x | x |
| April/April | 16.2 | 25.5 | 31.0 | x | x | x |
| Mei/May | 17 | 24.9 | 31.2 | x | x | x |
| Juni/June | 16.4 | 24.8 | 31.8 | x | x | x |
| Juli/July | 16.8 | 25.3 | 31.5 | x | x | x |
| Agustus/August | 17.4 | 26.7 | 30.6 | x | x | x |
| September/September | 17.4 | 23.3 | 31.4 | x | x | x |
| Oktober/October | 17.8 | 24.2 | 31.8 | x | x | x |
| November/November | x | x | x | x | x | x |
| Desember/December | x | x | x | x | x | x |

Lanjutan Tabel/*Continued Table 1.2.2*

| Bulan Month | Kecepatan Angin (m/det) Wind Velocity (m/sec) | | | Tekanan Udara/Atmospheric Pressure (mb) | | |
|---------------------|--|----------------------|---------------------|--|----------------------|---------------------|
| | Minimum | Rata-rata Average | Maksimum Maximum | Minimum | Rata-rata Average | Maksimum Maximum |
| (1) | (8) | (9) | (10) | (11) | (12) | (13) |
| Januari/January | * | * | * | * | * | * |
| Februari/February | * | * | * | * | * | * |
| Maret/March | * | * | * | * | * | * |
| April/April | * | * | * | * | * | * |
| Mei/May | * | * | * | * | * | * |
| Juni/June | * | * | * | * | * | * |
| Juli/July | * | * | * | * | * | * |
| Agustus/August | * | * | * | * | * | * |
| September/September | * | * | * | * | * | * |
| Oktober/October | * | * | * | * | * | * |
| November/November | * | * | * | * | * | * |
| Desember/December | * | * | * | * | * | * |

Lanjutan Tabel/*Continued Table 1.2.2*

| Bulan Month | Jumlah Curah Hujan Number of Precipitation (mm) | Jumlah Hari Hujan (hari) Number of Rainy Days (day) | Penyinaran Matahari Duration of Sunshine (%) |
|------------------------|--|--|---|
| (1) | (14) | (15) | (16) |
| Januari/January | 486 | 18 | 70.1 |
| Februari/February | 230 | 12 | 65.1 |
| Maret/March | 16 | 2 | 48.9 |
| April/April | 184 | 10 | 55.6 |
| Mei/May | 154 | 5 | 55.8 |
| Juni/June | 0 | 0 | 70.8 |
| Juli/July | 0 | 0 | 55.6 |
| Agustus/August | 0 | 0 | 72.6 |
| September/September | 0 | 0 | 84.2 |
| Oktober/October | 9 | 3 | 73.4 |
| November/November | x | x | x |
| Desember/December | x | x | x |

Catatan/Note: * tidak ada alat ukur
x data tidak masuk/tidak dapat diolah

Sumber/Source: Badan Meteorologi, Klimatologi dan Geofisika Bogor (Stasiun Pengamatan SMK Maranginan)/Meteorology, Climatology, and Geophysical Agency (Monitoring SMK Maranginan)

BAB
Chapter

2

PEMERINTAHAN GOVERNMENT

0,46%

* Penduduk
Kabupaten Sukabumi
Berprofesi Sebagai
Pegawai Negeri Sipil



ABDI NEGERA

Sumber/Source : Badan Kepegawaian dan Pengembangan SDM Kab. Sukabumi
Staffing and Training Board of Sukabumi Regency

PENJELASAN TEKNIS

1. Anggota Dewan Perwakilan Rakyat Daerah (DPRD) dipilih melalui pemilihan umum (pemilu) dan dilantik dalam masa jabatan lima tahun.
2. Pegawai Negeri Sipil (PNS) adalah setiap warga negara Republik Indonesia yang telah memenuhi syarat yang ditentukan, diangkat oleh pejabat yang berwenang dan disertai tugas dalam jabatan negeri, atau disertai tugas negara lainnya, dan digaji berdasarkan peraturan perundang-undangan yang berlaku. PNS terdiri dari PNS pusat dan PNS daerah.
3. Desa adalah desa dan desa adat atau yang disebut dengan nama lain, selanjutnya disebut Desa adalah kesatuan masyarakat hukum yang memiliki batas wilayah yang berwenang untuk mengatur dan mengurus urusan pemerintahan, kepentingan masyarakat setempat berdasarkan prakarsa masyarakat, hak asal usul, dan/atau hak tradisional yang diakui dan dihormati dalam system Pemerintahan Negara Kesatuan Republik Indonesia (Undang-Undang Nomor 6 Tahun 2014 tentang Desa).
4. Kelurahan adalah suatu wilayah yang dipimpin oleh seorang Lurah sebagai perangkat daerah kabupaten dan atau daerah kota

TECHNICAL NOTES

1. *Regional House of Representatives (DPRD) members are elected through a general election and appointed for a five-years membership.*
2. *Civil servants (PNS) is every citizen of the Republic of Indonesia which have been determined eligible, be appointed by the competent authority and assigned the task in a country office, or charge of any other country, and paid based on legislation and regulations. PNS consists of the central and regional civil servants.*
3. *Village is village and custom village or that is called by other terms, hereinafter referred to as the village is the unity of the legal community who have territorial boundaries that are authorized to regulate and manage government affairs, the interest of local communities based on community initiatives, the origin and local customs that are acknowledged and respected within the unitary System of Government Republic of Indonesia (Law No. 6 Year 2014 about Village).*
4. *Special village is an area that is led by a special village head (Lurah) as an apparatus of regency and or municipality under the district (Law No.32 Year 2004 about Local Governmental).*

di bawah kecamatan (Undang-Undang No. 32 Tahun 2004 tentang Pemerintahan Daerah).

<https://sukabumikab.bps.go.id>

ULASAN

Wilayah Kabupaten Sukabumi sampai akhir tahun 2019 meliputi 47 kecamatan, 5 kelurahan dan 381 desa. Saat ini ibukota Kabupaten Sukabumi berada di Kecamatan Palabuhanratu, meskipun beberapa kantor pemerintahan masih ada yang berdomisili di Kecamatan Cisaat, Kecamatan Cibadak bahkan di wilayah Kota Sukabumi.

Menurut hasil pendataan potensi desa yang terakhir, dari 386 desa dan kelurahan yang ada, wilayah yang dikategorikan masuk perkotaan sebanyak 120 desa/kelurahan dan sisanya yaitu 266 desa merupakan kategori perdesaan. Dari ke 47 kecamatan yang ada, kecamatan Cisaat, Cicurug dan Cisolok memiliki jumlah desa/kelurahan yang paling banyak yaitu 13 desa. Sedangkan kecamatan yang memiliki jumlah desa/kelurahan terkecil hanya mempunyai 5 desa/kelurahan.

Jumlah pegawai negeri sipil di lingkungan Pemda Kabupaten Sukabumi pada tahun 2019 sebanyak 11.825 orang yang terdiri dari 6.763 laki-laki dan 5.062 perempuan. Jumlah ini turun dibandingkan tahun sebelumnya yaitu sebesar 2.79 persen. Trend penurunan ini telah dimulai semenjak tahun 2011.

PNS yang bergolongan I berjumlah 171 orang, golongan II berjumlah 1.755 orang, golongan III berjumlah 5.510 orang, dan golongan IV sebanyak 4.389 orang. Dilihat dari pendidikan yang

DESCRIPTION

The area of Sukabumi Regency until the end of mid 2019 includes 47 districts, 5 kelurahan and 381 villages. Currently the capital of Sukabumi Regency is located in Palabuhanratu Subdistrict, although some government offices still exist that are domiciled in Cisaat Subdistrict, Cibadak Subdistrict even in Sukabumi City area.

According to the recent of Potensi Desa data, from 386 villages, 120 villages/kelurahan are categorized as urban area and the remaining 266 villages are rural. From 47 sub-districts, Cisaat, Cicurug and Cisolok sub-districts have the most number of villages / kelurahan, 13 villages. While the subdistrict has the smallest number of villages / kelurahan only has 5 villages / kelurahan.

The number of civil servants of Sukabumi Regency Government in 2019 is 11.825 people consisting of 6.763 men and 5.062 women. This number decreased compared to the previous year which amounted to 2.79 percent. This downward trend has started since 2011.

There are 171 civil servants on the grade I, for 1.755 people on grade II. Number of civeil servant on the grade III is 5.510 people, and grade IV is 4.389 people. From the education point of view, most of the civil servants in Sukabumi Regency have completed education at the level of S1 or higher. As many as 8.634 , people or about 73,01 percent.

The highest number of civil servants working in the Education Department with the number of 7,608 employees or

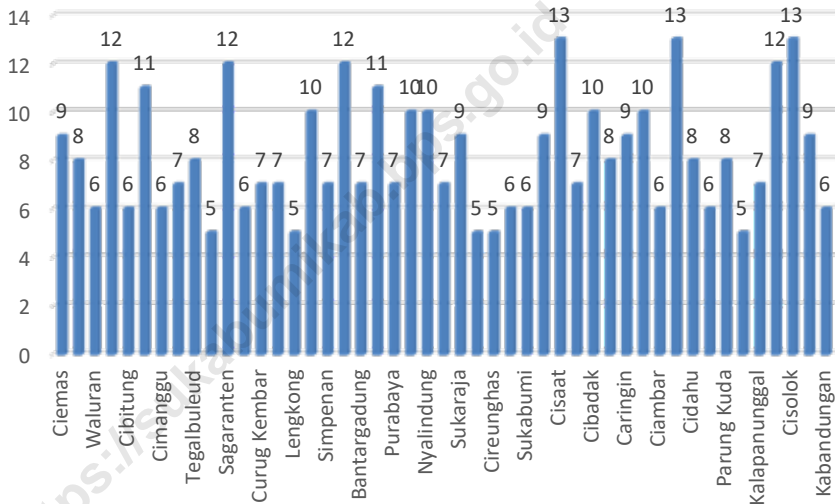
ditamatkan, ternyata sebagian besar PNS yang ada di Kabupaten Sukabumi telah menyelesaikan pendidikan setingkat S1 atau lebih tinggi. Tercatat sebanyak 8.634 orang atau sekitar 73,01 persen dari jumlah PNS, disusul kemudian PNS dengan jenjang pendidikan SLTA tercatat sebesar 13,53 persen

with the number of 7,608 employees or about 55.24 percent of the total existing employees.

<https://sukabumikab.bps.go.id>

Gambar 2.1
Figures

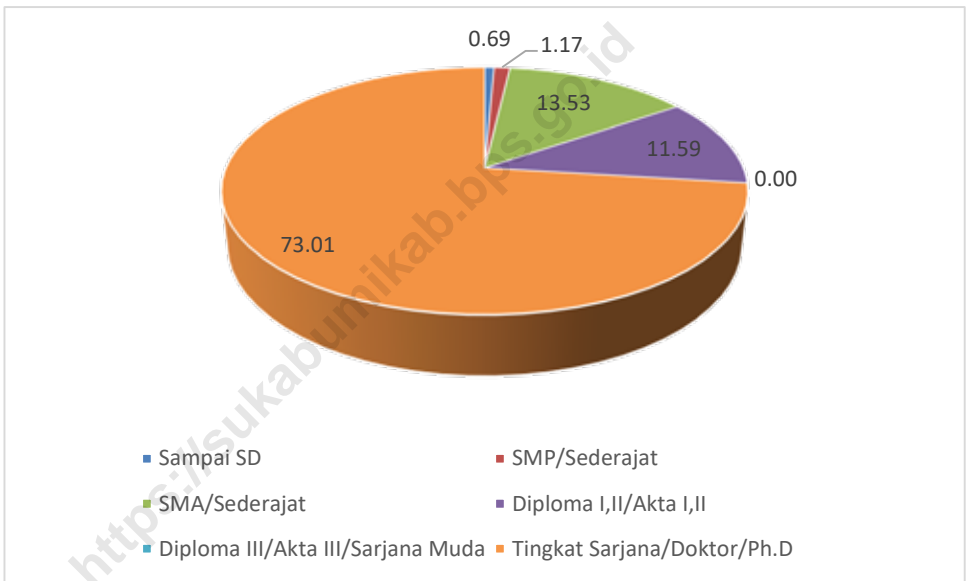
Jumlah Desa¹/Kelurahan Menurut Kecamatan 2019
Number of Villages¹/Kelurahan by Subdistrict, 2019



Sumber/Source : Berdasarkan Peraturan Menteri Dalam Negeri No. 66 Tahun 2011 tanggal 28 Desember 2011
Based on Minister Of Home Affairs Regulation No 66/2011, December 28, 2011

Gambar 2.2
Figures

Persentase Jumlah Pegawai Negeri Sipil berdasarkan Tingkat Pendidikan, 2019
Percentage Number of Civil Servants by Educational Level, 2019



Sumber/Source : Sistem Informasi Manajemen Kepegawaian (SIMPEG) Pemerintah Kabupaten Sukabumi

2.1 WILAYAH ADMINISTRATIF ADMINISTRATIVE AREA

Tabel 2.1.1 Jumlah Desa¹/Kelurahan Menurut Kecamatan 2015–2019
Table 2.1.1 *Number of Villages¹/Kelurahan by Subdistrict, 2015–2019*

| Kecamatan Subdistrict | 2015 | 2016 | 2017 | 2018 | 2019 |
|--------------------------|------|------|------|------|------|
| (1) | (2) | (3) | (4) | (5) | (6) |
| Ciomas | 9 | 9 | 9 | 9 | 9 |
| Ciracap | 8 | 8 | 8 | 8 | 8 |
| Waluran | 6 | 6 | 6 | 6 | 6 |
| Surade | 12 | 12 | 12 | 12 | 12 |
| Cibitung | 6 | 6 | 6 | 6 | 6 |
| Jampang Kulon | 11 | 11 | 11 | 11 | 11 |
| Cimanggu | 6 | 6 | 6 | 6 | 6 |
| Kalibunder | 7 | 7 | 7 | 7 | 7 |
| Tegalbuleud | 8 | 8 | 8 | 8 | 8 |
| Cidolog | 5 | 5 | 5 | 5 | 5 |
| Sagaranten | 12 | 12 | 12 | 12 | 12 |
| Cidadap | 6 | 6 | 6 | 6 | 6 |
| Curug Kembar | 7 | 7 | 7 | 7 | 7 |
| Pabuaran | 7 | 7 | 7 | 7 | 7 |
| Lengkong | 5 | 5 | 5 | 5 | 5 |
| Palabuhanratu | 10 | 10 | 10 | 10 | 10 |
| Simpenan | 7 | 7 | 7 | 7 | 7 |
| Warungkiara | 12 | 12 | 12 | 12 | 12 |
| Bantargadung | 7 | 7 | 7 | 7 | 7 |
| Jampang Tengah | 11 | 11 | 11 | 11 | 11 |
| Purabaya | 7 | 7 | 7 | 7 | 7 |
| Cikembar | 10 | 10 | 10 | 10 | 10 |
| Nyalindung | 10 | 10 | 10 | 10 | 10 |

Lanjutan Tabel/*Continued Table 2.1.1*

| Kecamatan Subdistrict | 2015 | 2016 | 2017 | 2018 | 2019 |
|--------------------------|------------|------------|------------|------------|------------|
| (1) | (2) | (3) | (4) | (5) | (6) |
| Gegerbitung | 7 | 7 | 7 | 7 | 7 |
| Sukaraja | 9 | 9 | 9 | 9 | 9 |
| Kebonpedes | 5 | 5 | 5 | 5 | 5 |
| Cireunghas | 5 | 5 | 5 | 5 | 5 |
| Sukalarang | 6 | 6 | 6 | 6 | 6 |
| Sukabumi | 6 | 6 | 6 | 6 | 6 |
| Kadudampit | 9 | 9 | 9 | 9 | 9 |
| Cisaat | 13 | 13 | 13 | 13 | 13 |
| Gununggruh | 7 | 7 | 7 | 7 | 7 |
| Cibadak | 10 | 10 | 10 | 10 | 10 |
| Cicantayan | 8 | 8 | 8 | 8 | 8 |
| Caringin | 9 | 9 | 9 | 9 | 9 |
| Nagrak | 10 | 10 | 10 | 10 | 10 |
| Ciambar | 6 | 6 | 6 | 6 | 6 |
| Cicurug | 13 | 13 | 13 | 13 | 13 |
| Cidahu | 8 | 8 | 8 | 8 | 8 |
| Parakan Salak | 6 | 6 | 6 | 6 | 6 |
| Parung Kuda | 8 | 8 | 8 | 8 | 8 |
| Bojong Genteng | 5 | 5 | 5 | 5 | 5 |
| Kalapanunggal | 7 | 7 | 7 | 7 | 7 |
| Cikidang | 12 | 12 | 12 | 12 | 12 |
| Cisolok | 13 | 13 | 13 | 13 | 13 |
| Cikakak | 9 | 9 | 9 | 9 | 9 |
| Kabandungan | 6 | 6 | 6 | 6 | 6 |
| Sukabumi | 386 | 386 | 386 | 386 | 386 |

Catatan/Note: ¹Termasuk Unit Permukiman Transmigrasi (UPT)/*Include Transmigration Settlement Unit*
 Sumber/Source: Peraturan Kepala Badan Pusat Statistik Nomor 29 Tahun 2018 Tanggal 15 Januari 2018 tentang Perubahan Atas Peraturan Kepala Badan Pusat Statistik Nomor 55 Tahun 2017 tentang Kode dan Nama Wilayah Kerja Statistik Tahun 2017
Chief Statistician Regulation Number 29/2018, January 15 2018, as a revision of Chief Statistician Regulation Number 55 of 2017 on Code and Name of Regional Level of Data Collection

Tabel
Table 2.1.2

Banyaknya dan Nama Desa/Kelurahan Per Kecamatan Di Kabupaten Sukabumi
Number and Name of Village by Subdistricts in Sukabumi Regency

| Kecamatan Subdistrict | Desa/Kelurahan Village | Kecamatan Subdistrict | Desa/Kelurahan Village | |
|--------------------------|---------------------------|--------------------------|---------------------------|----------------|
| | | | (1) | |
| Ciemas | Cibenda | Cibitung | Cidahu | |
| | Ciwaru | | Cibitung | |
| | Tamanjaya | | Banyuwangi | |
| | Mekarjaya | | Cibodas | |
| | Ciemas | | Banyumurni | |
| | Girimukti | | Talagamurni | |
| | Mandrajaya | | Jampang Kulon | Ciparay |
| | Mekarsakti | | | Bojong Genteng |
| | Sidamulya | | | Bojongsari |
| | | | | Mekarjaya |
| Ciracap | Gunungbatu | | Nagraksari | |
| | Cikangkung | | Kelurahan Jampang Kulon | |
| | Purwasedar | | Tanjung | |
| | Ciracap | | Padajaya | |
| | Pasirpanjang | | Cikarang | |
| | Mekarsari | | Karanganyar | |
| | Pangumbahan | | Cikaranggeusan | |
| Ujung Genteng | | | | |
| Waluran | Caringin Nunggal | Cimanggung | Boregah Indah | |
| | Waluran | | Cimanggung | |
| | Sukamukti | | Sukamaju | |
| | Mekarmukti | | Sukajadi | |
| | Waluran Mandiri | | Karangmekar | |
| | Mangunjaya | | Sukamanah | |
| Surade | Pasiripis | Kalibunder | Cimahpar | |
| | Buniwangi | | Sekarsari | |
| | Cipeundeuy | | Kalibunder | |
| | Gunung Sungging | | Sukaluyu | |
| | Citanglar | | Bojong | |
| | Jagamukti | | Balekambang | |
| | Kelurahan Surade | | Mekarwangi | |
| | Kadaleman | | | |
| | Warnasari | | | |
| | Simasari | | | |
| | Sukatani | | | |
| | Kademangan | | | |

Lanjutan Tabel/Continued Table 2.1.2

| Kecamatan Subdistrict | Desa/Kelurahan Village | Kecamatan Subdistrict | Desa/Kelurahan Village |
|--------------------------|---|--------------------------|---|
| | | | (1) |
| Tegal Bueled | Sumberjaya Buniasih Tegalbuleud Calingcing Rambay Nangela Bangbayang Sirnamekar | Curug Kembar | Cimenteng Curugkembar Tanjungsari Sindangraja Mekartanjung Bojongtugu Nagrakjaya |
| Cidolog | Cidolog Mekarjaya Cikarang Cipamingis Tegallega | Pabuaran | Sukajaya Ciwalat Pabuaran Cibadak Sirnasari Bantarsari Lembursawah |
| Sagaranten | Sinar Bentang Gunung Bentang Pasanggrahan Curugluhur Datarnangka Sagarmaten Margaluyu Cibitung Hegarmanah Cibaregbeg Puncakmanggis Mekarsari | Lengkong | Langkapjaya Cilangkap Lengkong Tegallega Neglasari |
| Cidadap | Hegarmulya Cidadap Padasenang Banjarsari Mekartani Tenjolaut | Pelabuhan Ratu | Citarik Kelurahan Palabuhanratu Citepus Cibodas Buniwangi Cikadu Pasirsuren Tonjong Jayanti Cimanggu |

Lanjutan Tabel/*Continued Table 2.1.2*

| Kecamatan Subdistrict | Desa/Kelurahan Village | Kecamatan Subdistrict | Desa/Kelurahan Village |
|--------------------------|--|--------------------------|---|
| | | | (1) |
| Simpenan | Cihaur Kertajaya Loji Cidadap Cibuntu Mekarasih Sangrawayang | Purabaya | Neglasari Cicukang Margalayu Purabaya Pagelaran Citamiang Cimerang |
| Warungkiara | Hegarmanah Bantarkalong Simajaya Bojongkerta Ubrug Girijaya Warungkiara Sukaharja Tarisi Damarraja Kertamukti Mekarjaya | Cikembar | Sukamaju Cibatu Parakanlima Kertaraharja Bojong Bojongkembar Cikembar Cimanggu Sukamulya Bojongraharja |
| Bantargadung | Bantargebang Bojonggaling Bantargadung Mangunjaya Limusununggal Buanajaya Boyongsari | Nyalindung | Cisitu Nyalindung Kertaangsana Mekarsari Bojongkalong Bojongsari Sukamaju Wangunreja Neglasari Cijangkar |
| Jampang tengah | Bantarpanjang Bojongtipar Cijulang Nangerang BojongJengkol BantarAgung JampangTengah Panumbangan Sindangresmi Tanjungsari Padabeunghar | Gegerbitung | Ciengang Sukamanah Gegerbitung Cijurey Karangjaya Buniwangi Caringin |

Lanjutan Tabel/Continued Table 2.1.2

| Kecamatan Subdistrict | Desa/Kelurahan Village | Kecamatan Subdistrict | Desa/Kelurahan Village |
|--------------------------|---|--------------------------|--|
| | | | (1) |
| Sukaraja | Selawangi Pasirhalang Sukaraja Sukamekar Cisarua Limbangan Langensari Selaawi Margaluyu | Kadudampit | Muaradua Citamiang Cikahuripan Sukamanis Kadudampit Gede Pangrango Sukamaju Cipetir Undrus Binangun |
| Kebonpedes | Sasagaran Jambenenggang Cikaret Kebonpedes Bojongsawah | Cisaat | Padaasih Cisaat Babakan Sukamantri Sukamanah |
| Cireunghas | Cipurut Cireunghas Bencoy Cikurutug Tegalpanjang | | Nagrak Cibatu Cibolang Kaler Kutasirma Selajambe Sukasari Gunungjaya Sukaesmi |
| Sukalarang | Semplak Prianganjaya Titisan Cimangkok Sukalarang Sukamaju | Gunungguruh | Sirnaesmi Kebonmanggu Gunungguruh Cikujang Cibentang Cibolang Mangkalaya |
| Sukabumi | Parungseah Warnasari Sukajaya Sudajaya Girang Karawang Perbawati | Cibadak | Neglasari Tenjojaya Sekarwangi Batununggal Karangtengah Kelurahan Cibadak Warnajati Sukasirma Pamuruyan Ciheulang Tonggoh |

Lanjutan Tabel/*Continued Table 2.1.2*

| Kecamatan Subdistrict | Desa/Kelurahan Village | Kecamatan Subdistrict | Desa/Kelurahan Village |
|--------------------------|---|--------------------------|---|
| | | | (1) |
| Cicantayan | Hegarmanah Cicantayan Cimahi Cisande Cijalingan Lembursawah Sukadamai Cimanggis | Cicurug | Mekarsari Nyangkówek Purwasari Caringin Bangbayang Cisaat Tenjolaya Pasawahan |
| Caringin | Cijengkol Mekarjaya Talaga Caringin Kulon Caringin Wetan Seuseupan Sukamulya Cikembang Pasirdatar Indah | Cidahu | Kelurahan Cicurug Nanggerang Tenjoayu Benda Kutajaya Pondok Kaso Tengah Pasirdoton Pondok Kaso Tonggoh Babakan Pari |
| Nagrak | Cisarua Balekambang Nagrak Selatan Nagrak Utara Kalaparea Darmareja Girijaya Babakan Panjang Pawenang Cihanyawar | Parakan Salak | Tangkil Jayabakti Cidahu Girijaya Sukatani Sukakersa Bojonglongok Bojongasih Lebaksari Parakansalak |
| Ciambar | Munjul Ciambar Ginanjang Wangunjaya Cibunarjaya Ambarjaya | | |

Lanjutan Tabel/Continued Table 2.1.2

| Kecamatan Subdistrict | Desa/Kelurahan Village | Kecamatan Subdistrict | Desa/Kelurahan Village |
|--------------------------|--|--------------------------|--|
| | | | (1) |
| Parung kuda | Palasari Hilir Sundawenang ParungKuda Langensari Bojong Kokosan Kompa Pondokkaso Landeuh Babakanjaya | Cisolok | Pasirbaru Cikahuripan Cisolok Karangpapak Sirnaresmi Cicadas Cikelat Gunung Karamat Gunung Tanjung |
| Bojong genteng | Berekah Bojong Genteng Bojong Galing Cibodas Cipanengah | | Caringin Sukarame Wangunsari Wanajaya |
| Kalapanunggal | Walangsari Palasari Girang Kalapanunggal Kadununggal Makasari Gunung Endut Pulosari | Cikakak | Cimaja Cikakak Sukamaju Cileungsing Ridogalih Margalaksana Sirnarasa |
| Cikidang | Sampora Cijambe Cikiray Mekarnangka Cikidang Gunung Malang Nangkakoneng Pangkalan Bumisari Cicareuh Tamansari Cikarae Thoyyibah | Kabandungan | Gandasoli Cirendang Mekarjaya Tugubandung Kabandungan Cipeuteuy Cihamerang Cianaga |

2.2 DEWAN PERWAKILAN RAKYAT DAERAH REGIONAL HOUSE OF REPRESENTATIVE

Tabel 2.2.1 Jumlah Anggota Dewan Perwakilan Rakyat Daerah Menurut Partai Politik dan Jenis Kelamin di Kabupaten Sukabumi, 2019
Number of Regional House of Representatives's Members by Political Parties and Sex in Sukabumi Regency 2019

| Partai Politik <i>Political Parties</i> | Laki-laki <i>Male</i> | Perempuan <i>Female</i> | Jumlah <i>Total</i> |
|--|--------------------------|----------------------------|------------------------|
| (1) | (2) | (3) | (4) |
| P. GOLKAR | 5 | 2 | 7 |
| PPP | 3 | 1 | 4 |
| PDI-P | 5 | 1 | 6 |
| PKS | 5 | 2 | 7 |
| P. DEMOKRAT | 4 | 0 | 4 |
| NASDEM | 0 | 1 | 1 |
| PKB | 6 | 0 | 6 |
| PAN | 6 | 0 | 6 |
| GERINDRA | 8 | 1 | 9 |
| HANURA | 0 | 0 | 0 |
| Kabupaten Sukabumi | 42 | 8 | 50 |

Catatan/Note: ...

Sumber/Source: Sekretariat DPRD Kabupaten Sukabumi

**Tabel
Table** 2.2.2

**Susunan Anggota DPRD Kabupaten Sukabumi Periode
2014-2019**
*Composition of Members of The Regional House of
Representatives in Sukabumi Regency, 2014 -2019*

| No | Nama Name | Jabatan Position | Keterangan Note |
|-----|---------------------------------------|---------------------|--------------------|
| (1) | (2) | (3) | (4) |
| 1 | Yudha Sukmagara, BBA, SH | Ketua | |
| 2 | Budi Azhar Mutawali, S.IP | Wakil Ketua I | |
| 3 | M. Sodikin, ST | Wakil Ketua II | |
| 4 | Yudi Suryadikrama, SH | Wakil Ketua III | |
| 5 | H. Usep Wawan, S.Pd, MM.Pd | Anggota | |
| 6 | Tedi Setiadi | Anggota | |
| 7 | Hera Iskandar, SE | Anggota | |
| 8 | Siti Hilmiati Fauziah, SE | Anggota | |
| 9 | Gatot Denny Irianto, SH | Anggota | |
| 10 | Ade Dasep Zaenal Abidin, SH | Anggota | |
| 11 | H. Badru Dudu M | Anggota | |
| 12 | H. Agus Zen Nurahray, Lc | Anggota | |
| 13 | Dennys Ali Perkasa, S.STP.Pel, M.Mar, | Anggota | |
| 14 | H. M Agus Mulyadi, SE, MH | Anggota | |
| 15 | H. Deni Gunawan, S.IP | Anggota | |
| 16 | Sylvie Gustiana Derin, S.Pd | Anggota | |
| 17 | Hj. Imas Karlinah, SH | Anggota | |
| 18 | H. Ujang Abdurrohimi Rochmi | Anggota | |
| 19 | Hj. Leni Liawati, S.Si | Anggota | |
| 20 | Muhamad Yusuf, ST | Anggota | |
| 21 | Ramzi Akbar Yusuf, SM | Anggota | |
| 22 | Amran Munawar Lutphi, Amd | Anggota | |
| 23 | Ai Sri Mulyati, S.Ag | Anggota | |
| 24 | Anjak Priatama Sukma, S.Sos, M.Si | Anggota | |
| 25 | H. Ace Herlina | Anggota | |
| 26 | Hj. Elis Ernawati | Anggota | |
| 27 | Suganda | Anggota | |

Lanjutan Tabel/*Continued Table 2.2.2*

| No | Nama Name | Jabatan Position | Keterangan Note |
|-----|----------------------------------|---------------------|--------------------|
| (1) | (2) | (3) | (4) |
| 28 | Paoji | Anggota | |
| 29 | Anang Janur, S.Pd | Anggota | |
| 30 | Mansurudin, Amd | Anggota | |
| 31 | Edi Sudrajat, SE, MM | Anggota | |
| 32 | Jalil Abdillah, S.IP | Anggota | |
| 33 | Ir. Heri Antoni, M.Si | Anggota | |
| 34 | H. Asep Suherman, SE | Anggota | |
| 35 | Rendy Rakasiwi | Anggota | |
| 36 | Eji Aziz Ismail, S.Pd.I | Anggota | |
| 37 | Aang Erlan Hudaya | Anggota | |
| 38 | Dadan Hasanudin, S.Ag | Anggota | |
| 39 | H. Usep | Anggota | |
| 40 | Nandar, S,Pd | Anggota | |
| 41 | H. Anwar Sadad, S.Pd.I | Anggota | |
| 42 | Badri Suhendi, S.IP, MH | Anggota | |
| 43 | A. Yamin, S.IP, MH | Anggota | |
| 44 | Agung Nugraha | Anggota | |
| 45 | Wawan Juanyah, S.Ag | Anggota | |
| 46 | Ujang Rahmat, S.Pd.I | Anggota | |
| 47 | Hj. Zakiyah Rahmah Addawiyah, SE | Anggota | |
| 48 | Drs. H. Yusuf Ridwan | Anggota | |
| 49 | H. Andri Hidayana | Anggota | |
| 50 | Eneng Susi | Anggota | |

Catatan/Note: ...

Sumber/Source: Sekretariat DPRD Kabupaten Sukabumi

Tabel 2.2.3 Peraturan Daerah (Perda) Yang Disahkan Oleh DPRD Kabupaten Sukabumi, 2019
Regional Law legitimated by Regional House of Representatives in Sukabumi Regency, 2019

| No | No dan Tanggal No and Date | Tentang Concerning | Nomor LD LD Number | Ket Note |
|-----|------------------------------------|---|----------------------------|-------------|
| (1) | (2) | (3) | | (4) |
| 1 | 1. TAHUN 2019 4 Februari 2019 | Penyelenggaraan Pengasuhan Anak dalam Keluarga dan Pengasuhan alternatif | LD Nomor 1 TLD Nomor 69 | |
| 2 | 2. TAHUN 2019 4 Februari 2019 | Peternakan dan Kesehatan Hewan | LD Nomor 2 TLD Nomor 70 | |
| 3 | 3. TAHUN 2019 4 Februari 2019 | Penyelenggaraan Komunikasi Informasi & Persandian | LD Nomor 3 TLD 71 | |
| 4 | 4. TAHUN 2019 28 Februari 2019 | Kawasan Tanpa Rokok | LD Nomor 4 TLD 72 | |
| 5 | 5. TAHUN 2019 8 Agustus 2019 | Perumahan dan Kawasan Permukiman | LD Nomor 5 TLD 73 | |
| 6 | 6. TAHUN 2019 8 Agustus 2019 | Pengelolaan Pasar Rakyat | LD Nomor 6 TLD 74 | |
| 7 | 7. TAHUN 2019 8 Agustus 2019 | Pengarusutamaan Gender | LD Nomor 7 TLD 75 | |
| 8 | 8. TAHUN 2019 29 Agustus 2019 | Pertanggungjawaban Pelaksanaan Anggaran Pendapatan dan Belanja Daerah TA 2018 | LD Nomor 8 TLD 76 | |
| 9 | 9. TAHUN 2019 18 Oktober 2019 | APBD TA 2019 | LD Nomor 9 TLD 77 | |
| 10 | 10. TAHUN 2019 30 Desember 2019 | Perubahan Ketiga atas Peraturan daerah Kabupaten Sukabumi Nomor 19 Tahun 2013 Tentang Pembentukan Dana Cadangan | LD Nomor 10 TLD 78 | |
| 11 | 11. TAHUN 2019 31 Desember 2019 | APBD TA 2020 | LD Nomor 11 TLD 79 | |

Catatan/Note: ...

Sumber/Source: Sekretariat DPRD Kabupaten Sukabumi

2.3 SUMBER DAYA MANUSIA HUMAN RESOURCES

Tabel 2.3.1 Jumlah Pegawai Negeri Sipil Menurut Jabatan dan Jenis Kelamin, Desember 2018 dan Desember 2019
Number of Civil Servants by Occupation and Sex, Desember 2018 dan Desember 2019

| Jabatan <i>Occupation</i> | 2018 | | Jumlah <i>Total</i> |
|---|--------------------------|----------------------------|------------------------|
| | Laki-laki <i>Male</i> | Perempuan <i>Female</i> | |
| (1) | (2) | (3) | (4) |
| Fungsional Tertentu <i>Specific Functional</i> | 3 705 | 4006 | 7.711 |
| Fungsional Umum <i>Staf General Functional</i> | 2 287 | 835 | 3.122 |
| Struktural/ <i>Structural</i> | | | |
| Eselon V/5th Echelon | 0 | 0 | 0 |
| Eselon IV/4th Echelon | 797 | 232 | 1.029 |
| Eselon III/3rd Echelon | 213 | 43 | 256 |
| Eselon II/2nd Echelon | 33 | 4 | 36 |
| Eselon I/1st Echelon | 0 | 0 | 1 |
| Jumlah/<i>Total</i> | 7 035 | 5 120 | 12.672 |

Lanjutan Tabel/*Continued Table 2.3.1*

| Jabatan <i>Occupation</i> | 2019 | | Jumlah <i>Total</i> |
|---|--------------------------|----------------------------|------------------------|
| | Laki-laki <i>Male</i> | Perempuan <i>Female</i> | |
| (1) | (5) | (6) | (7) |
| Fungsional Tertentu <i>Specific Functional</i> | 3.563 | 4.034 | 7.597 |
| Fungsional Umum <i>Staf General Functional</i> | 2.152 | 741 | 2.893 |
| <i>Struktural/Structural</i> | | | |
| Eselon V/5th Echelon | 0 | 0 | 0 |
| Eselon IV/4th Echelon | 804 | 239 | 1.043 |
| Eselon III/3rd Echelon | 209 | 44 | 253 |
| Eselon II/2nd Echelon | 35 | 4 | 39 |
| Eselon I/1st Echelon | 1 | 0 | 1 |
| Jumlah/Total | 6.763 | 5.062 | 11.825 |

Catatan/Note: ...

Sumber/Source: Berdasarkan Sistem Informasi Manajemen Kepegawaian (SIMPEG) Pemerintah Kabupaten Sukabumi

Tabel
Table 2.3.2

Jumlah Pegawai Negeri Sipil Menurut Tingkat Pendidikan dan Jenis Kelamin Desember 2018 dan Desember 2019
Number of Civil Servants by Educational Level and Sex December 2018 and December 2019

| Tingkat Pendidikan <i>Educational Level</i> | 2018 | | |
|---|--------------------------|----------------------------|------------------------|
| | Laki-laki <i>Male</i> | Perempuan <i>Female</i> | Jumlah <i>Total</i> |
| (1) | (2) | (3) | (4) |
| Sampai dengan SD <i>Up to Primary School</i> | 115 | 1 | 116 |
| SMP/Sederajat <i>General Vocational Junior High School</i> | 192 | 11 | 203 |
| SMA/Sederajat <i>General/Vocational Senior High School</i> | 1.606 | 497 | 2 103 |
| Diploma I, II/Akta I, II <i>Diploma I, II/Akta I, II</i> | 0 | 0 | 0 |
| Diploma III/Akta III/Sarjana Muda <i>Diploma III/Akta III/Bachelor</i> | 1 086 | 1 758 | 2 844 |
| Tingkat Sarjana/Doktor/Ph.D <i>University Graduates</i> | 4 036 | 2 853 | 6 889 |
| Jumlah/Total | 7 035 | 5 120 | 12 155 |

Lanjutan Tabel/*Continued Table 2.3.2*

| Tingkat Pendidikan <i>Educational Level</i> | 2019 | | |
|---|--------------------------|----------------------------|------------------------|
| | Laki-laki <i>Male</i> | Perempuan <i>Female</i> | Jumlah <i>Total</i> |
| (1) | (2) | (3) | (4) |
| Sampai dengan SD <i>Up to Primary School</i> | 81 | 1 | 82 |
| SMP/Sederajat <i>General Vocational Junior High School</i> | 131 | 7 | 138 |
| SMA/Sederajat <i>General/Vocational Senior High School</i> | 1 300 | 300 | 1 600 |
| Diploma I, II/Akta I, II <i>Diploma I, II/Akta I, II</i> | 475 | 896 | 1 371 |
| Diploma III/Akta III/Sarjana Muda <i>Diploma III/Akta III/Bachelor</i> | – | – | – |
| Tingkat Sarjana/Doktor/Ph.D <i>University Graduates</i> | 4 776 | 3 858 | 8 634 |
| Jumlah/Total | 6 763 | 5 062 | 11 825 |

Catatan/Note: ...

Sumber/Source: Berdasarkan Sistem Informasi Manajemen Kepegawaian (SIMPEG) Pemerintah Kabupaten Sukabumi

Tabel
Table 2.3.3

**Jumlah Pegawai Negeri Sipil Menurut Tingkat
Kepangkatan dan Jenis Kelamin, Desember 2018 dan
Desember 2019**
*Number of Civil Servants by Hierarchy and Sex, December
2018 and December 2019*

| Pangkat/Golongan/Ruang <i>Hierarchy</i> | 2018 | | |
|--|--------------------------|----------------------------|------------------------|
| | Laki-laki <i>Male</i> | Perempuan <i>Female</i> | Jumlah <i>Total</i> |
| (1) | (2) | (3) | (4) |
| 1. I/A (Juru Muda) | 5 | 0 | 5 |
| 2. I/B (Juru Muda Tingkat I) | 27 | 0 | 27 |
| 3. I/C (Juru) | 107 | 3 | 110 |
| 4. I/D (Juru Tingkat I) | 55 | 4 | 59 |
| Golongan I/Range I | | | |
| 5. II/A (Pengatur Muda) | 215 | 59 | 274 |
| 6. II/B (Pengatur Muda Tingkat I) | 210 | 37 | 247 |
| 7. II/C (Pengatur) | 808 | 364 | 1.172 |
| 8. II/D (Pengatur Tingkat I) | 139 | 86 | 225 |
| Golongan II/Range II | | | |
| 9. III/A (Penata Muda) | 605 | 551 | 1.156 |
| 10. III/B (Penata Muda Tingkat I) | 794 | 665 | 1.459 |
| 11. III/C (Penata) | 749 | 598 | 1.347 |
| 12. III/D (Penata Tingkat I) | 781 | 590 | 1.371 |
| Golongan III/Range III | | | |
| 13. IV/A (Pembina) | 1.247 | 968 | 2.215 |
| 14. IV/B (Pembina Tingkat I) | 1.252 | 1.187 | 2.439 |
| 15. IV/C (Pembina Utama Muda) | 38 | 8 | 46 |
| 16. IV/D (Pembina Utama Madya) | 2 | 0 | 2 |
| 17. IV/E (Pembina Utama) | 1 | 0 | 1 |
| Golongan IV/Range IV | | | |
| Jumlah/Total | 7.035 | 5.120 | 12.155 |

Lanjutan Tabel/Continued Table 2.3.3

| Pangkat/Golongan/Ruang Hierarchy | 2019 | | |
|-------------------------------------|-------------------|---------------------|-----------------|
| | Laki-laki Male | Perempuan Female | Jumlah Total |
| (1) | (5) | (6) | (7) |
| 1. I/A (Juru Muda) | 2 | - | 2 |
| 2. I/B (Juru Muda Tingkat I) | 18 | - | 18 |
| 3. I/C (Juru) | 64 | 2 | 66 |
| 4. I/D (Juru Tingkat I) | 83 | 2 | 85 |
| Golongan I/Range I | 83 | | |
| 5. II/A (Pengatur Muda) | 161 | 46 | 207 |
| 6. II/B (Pengatur Muda Tingkat I) | 184 | 36 | 220 |
| 7. II/C (Pengatur) | 592 | 339 | 931 |
| 8. II/D (Pengatur Tingkat I) | 300 | 97 | 397 |
| Golongan II/Range II | | | |
| 9. III/A (Penata Muda) | 745 | 658 | 1.403 |
| 10. III/B (Penata Muda Tingkat I) | 745 | 654 | 1.399 |
| 11. III/C (Penata) | 728 | 594 | 1.322 |
| 12. III/D (Penata Tingkat I) | 765 | 621 | 1.386 |
| Golongan III/Range III | | | |
| 13. IV/A (Pembina) | 1.744 | 1.557 | 3.301 |
| 14. IV/B (Pembina Tingkat I) | 583 | 445 | 1.028 |
| 15. IV/C (Pembina Utama Muda) | 44 | 11 | 55 |
| 16. IV/D (Pembina Utama Madya) | 3 | - | 3 |
| 17. IV/E (Pembina Utama) | 2 | - | 2 |
| Golongan IV/Range IV | | | |
| Jumlah/Total | 6.763 | 5.062 | 11.825 |

Catatan/Note: ...

Sumber/Source: Berdasarkan Sistem Informasi Manajemen Kepegawaian (SIMPEG) Pemerintah Kabupaten Sukabumi

2.4 KEUANGAN PEMERINTAH GOVERNMENT FINANCE

Tabel 2.4.1 Realisasi Pendapatan Pemerintah Kabupaten Sukabumi Menurut Jenis Pendapatan (ribu rupiah), 2016–2019
Table 2.4.1 Actual Sukabumi Regency Government Revenues by Kind of Revenues (thousand rupiahs), 2016–2019

| Jenis Pendapatan/Kind of Revenues | 2016 | 2017 |
|--|-------------------|-------------------|
| (1) | (2) | (3) |
| 1. Pendapatan Asli Daerah (PAD)/Regional Revenue | | |
| 1.1 Pajak Daerah/Regional Tax | 205 356 210,323 | 236 812 074,314 |
| 1.2 Retribusi Daerah/Regional Retribution | 34 516 009 ,738 | 41 651 539,822 |
| 1.3 Hasil Perusahaan Milik Daerah dan Pengelolaan Kekayaan Daerah yang Dipisahkan/Regional-Owned Company Revenue and Separated Management of Regional Wealth | 8 542 236,654 | 9 478 519,974 |
| 1.4 Lain-lain PAD yang Sah/Other Regional Revenue | 300 521 865,272 | 511 557 721,374 |
| 2. Dana Perimbangan/Balance Funds | | |
| 2.1 Bagi Hasil Pajak/Tax Sharing Revenue | 147 797 397,180 | 161 031 122,115 |
| 2.2 Bagi Hasil Bukan Pajak/Sumber Daya Alam/Non-Tax Sharing Revenue/Natural Resources | | |
| 2.3 Dana Alokasi Umum/General Allocation Fund | 1 595 761 459,000 | 1 575 410 205,000 |
| 2.4 Dana Alokasi Khusus/Special Allocation Fund | 493 806 934,073 | 516 672 590,357 |
| 3. Lain-lain Pendapatan yang Sah/Other Revenue | | |
| 3.1 Pendapatan Hibah/Grant | 9 439 998,000 | 31 388 678 ,850 |
| 3.2 Dana Darurat/Emergency Fund | | |
| 3.3 Dana Bagi Hasil Pajak dari Provinsi dan Pemerintah Daerah Lainnya/Tax Sharing Revenue from Provincial and Other Regional Governments | 202 838 108,925 | 219 323 189,434 |
| 3.4 Dana Penyesuaian dan Otonomi Daerah/Regional Adjustment and Autonomy Fund | 300 627 579,794 | 333 748 508,031 |
| 3.5 Bantuan Keuangan dari Provinsi atau Pemerintah Daerah Lainnya/Financial Assistance from Provincial or Other Regional Governments | 105 283 100,500 | 109 405 580 ,963 |
| 3.6 Lainnya/Others | | |
| Jumlah/Total | | |

Lanjutan Tabel/Continued Table 2.4.1

| Jenis Pendapatan/Kind of Revenues | 2018 | 2019 |
|--|-------------------|-------------------|
| (1) | (4) | (5) |
| 1. Pendapatan Asli Daerah (PAD)/Regional Revenue | | |
| 1.1 Pajak Daerah/Regional Tax | 235 667 581,514 | 267 563 178,178 |
| 1.2 Retribusi Daerah/Regional Retribution | 38 981 661,209 | 31 584 515,373 |
| 1.3 Hasil Perusahaan Milik Daerah dan Pengelolaan Kekayaan Daerah yang Dipisahkan/Regional-Owned Company Revenue and Separated Management of Regional Wealth | 9 724 223,551 | 8 484 535,608 |
| 1.4 Lain-lain PAD yang Sah/Other Regional Revenue | 280 035 922, 738 | 312 156 383,546 |
| 2. Dana Perimbangan/Balance Funds | | |
| 2.1 Bagi Hasil Pajak/Tax Sharing Revenue | 151 041 421,674 | 221 260 681,814 |
| 2.2 Bagi Hasil Bukan Pajak/Sumber Daya Alam/Non-Tax Sharing Revenue/Natural Resources | | |
| 2.3 Dana Alokasi Umum/General Allocation Fund | 1 580 414 660,000 | 1 654 343 840,000 |
| 2.4 Dana Alokasi Khusus/Special Allocation Fund | 533 275 079,784 | 590 116 845,172 |
| 3. Lain-lain Pendapatan yang Sah/Other Revenue | | |
| 3.1 Pendapatan Hibah/Grant | 249 215 896,883 | 286 761 871,283 |
| 3.2 Dana Darurat/Emergency Fund | | |
| 3.3 Dana Bagi Hasil Pajak dari Provinsi dan Pemerintah Daerah Lainnya/Tax Sharing Revenue from Provincial and Other Regional Governments | 236 419 349,092 | 259 577 558,059 |
| 3.4 Dana Penyesuaian dan Otonomi Daerah/Regional Adjustment and Autonomy Fund | 319 645 124,977 | 373 623 833,288 |
| 3.5 Bantuan Keuangan dari Provinsi atau Pemerintah Daerah Lainnya/Financial Assistance from Provincial or Other Regional Governments | 108 752 117,100 | 39 262 557,593 |
| 3.6 Lainnya/Others | | |
| Jumlah/Total | | |

Catatan/Note: ...

Sumber/Source: Setda Bagian Keuangan Kabupaten Sukabumi

Tabel 2.4.2 Realisasi Belanja Pemerintah Kabupaten Sukabumi Menurut Jenis Belanja (ribu rupiah), 2016–2019
Table *Actual Sukabumi Regency Government Expenditures by Kind of Expenditures (thousand rupiahs), 2016–2019*

| Jenis Pendapatan <i>Kind of Revenues</i> | 2016 | 2017 |
|---|-------------------|-------------------|
| (1) | (2) | (3) |
| 1. Belanja Tidak Langsung/<i>Indirect Expenditures</i> | | |
| 1.1 Belanja Pegawai/ <i>Personnel Expenditures</i> | 1 367 367 917,800 | 1 243 626 472,853 |
| 1.2 Belanja Bunga/ <i>Interest Expenditures</i> | | |
| 1.3 Belanja Subsidi/ <i>Subsidies Expenditures</i> | 3 125 967,000 | 2 527 326,000 |
| 1.4 Belanja Hibah/ <i>Grant Expenditures</i> | 42 576 479,418 | 56 560 855,487 |
| 1.5 Belanja Bantuan Sosial/ <i>Social Aid Expenditures</i> | 6 842 800,000 | 9 076 516,000 |
| 1.6 Belanja Bagi Hasil/ <i>Sharing Fund Expenditure</i> | 33 709 404,645 | 33 853 478 397 |
| 1.7 Belanja Bantuan Keuangan/ <i>Financial Aids Expenditures</i> | 419 040 712,238 | 528 423 723,016 |
| 1.8 Belanja Tidak Terduga/ <i>Unpredicted Expenditures</i> | 3 131 807,012 | 5 591 293,480 |
| 2. Belanja Langsung/<i>Direct Expenditures</i> | | |
| 2.1 Belanja Pegawai/ <i>Personnel Expenditures</i> | 152 891 736,900 | 201 853 239,461 |
| 2.2 Belanja Barang dan Jasa/ <i>Goods and Services Expenditures</i> | 808 634 729,414 | 1 047 576 146,291 |
| 2.3 Belanja Modal/ <i>Capital Expenditure</i> | 551 260 603,873 | 545 840 507,028 |
| Jumlah/<i>Total</i> | | |

Lanjutan Tabel/Continued Table 2.4.2

| Jenis Pendapatan <i>Kind of Revenues</i> | 2018 | 2019 |
|---|-------------------|-------------------|
| (1) | (4) | (5) |
| 1. Belanja Tidak Langsung/Indirect Expenditures | | |
| 1.1 Belanja Pegawai/Personnel Expenditures | 1 360 714 532,033 | 1 404 959 221,860 |
| 1.2 Belanja Bunga/Interest Expenditures | | |
| 1.3 Belanja Subsidi/Subsidies Expenditures | 0 | 0 |
| 1.4 Belanja Hibah/Grant Expenditures | 78 014 222,194 | 99 028 476,706 |
| 1.5 Belanja Bantuan Sosial/Social Aid Expenditures | 23 631 000,000 | 23 040 000,000 |
| 1.6 Belanja Bagi Hasil/Sharing Fund Expenditure | 39 261 997,443 | 39 117 841,128 |
| 1.7 Belanja Bantuan Keuangan/Financial Aids Expenditures | 489 485 879,842 | 569 031 110,080 |
| 1.8 Belanja Tidak Terduga/Unpredicted Expenditures | 7 971 986,800 | 4 365 653,500 |
| 2. Belanja Langsung/Direct Expenditures | | |
| 2.1 Belanja Pegawai/Personnel Expenditures | 154 508 062,530 | 163 656 785,413 |
| 2.2 Belanja Barang dan Jasa/Goods and Services Expenditures | 1 056 265 158,731 | 1 174 726 246,137 |
| 2.3 Belanja Modal/Capital Expenditure | 614 396 682,872 | 603 895 033,571 |
| Jumlah/Total | | |

Catatan/Note: ...

Sumber/Source: Setda Bagian Keuangan Kabupaten Sukabumi

Tabel
Table 2.4.3

**Penerbitan dan Penyampaian SPPT Kabupaten Sukabumi,
2019**
Publishing and Submitting SPPT Sukabumi Districts, 2019

| Sektor | Selesai Dicetak di KP PBB | | Disampaikan | |
|---------------------|---------------------------|-----------------------|-------------|-----------------------|
| | SPPT | Pokok | SPPT | Pokok |
| (1) | (2) | | | (3) |
| <i>Perkebunan</i> | 60 | 10 637 120 211 | 60 | 10 637 120 211 |
| <i>Perhutanan</i> | 2 | 5 704 282 330 | 2 | 5 704 282 330 |
| <i>Pertambangan</i> | 41 | 39 140 127 429 | 41 | 39 140 127 429 |
| Jumlah/Total | | 55 481 529 970 | | 55 481 529 970 |

Catatan/Note: ...

Sumber/Source: Kantor Pelayanan Pajak Pratama Sukabumi/Tax Office Pratama Sukabumi

BAB
Chapter

3

**PENDUDUK
DAN KETENAGAKERJAAN**
POPULATION AND EMPLOYMENT

49%

1.218.002
JIWA

*Jumlah Penduduk
Perempuan di
Kabupaten
sukabumi

51%

1.248.270
JIWA

*Jumlah Penduduk
Laki-laki di
Kabupaten
sukabumi



* Data Tahun 2019/ Data 2019

Sumber/Source : Dinas Kependudukan dan Catatan Sipil Kabupaten Sukabumi

PENJELASAN TEKNIS

1. Sumber utama data kependudukan adalah sensus penduduk yang dilaksanakan setiap sepuluh tahun sekali. Sensus penduduk telah dilaksanakan sebanyak enam kali sejak Indonesia merdeka, yaitu tahun 1961, 1971, 1980, 1990, 2000, dan 2010.

Di dalam sensus penduduk, pencacahan dilakukan terhadap seluruh penduduk yang berdomisili di wilayah teritorial Indonesia termasuk warga negara asing kecuali anggota korps diplomatik negara sahabat beserta keluarganya.

Metode pengumpulan data dalam sensus dilakukan dengan wawancara antara petugas sensus dengan responden dan juga melalui e-census. Pencatatan penduduk menggunakan konsep usual residence, yaitu konsep di mana penduduk biasa bertempat tinggal. Bagi penduduk yang bertempat tinggal tetap dicacah di mana mereka biasa tinggal, sedangkan untuk penduduk yang tidak bertempat tinggal tetap dicacah di tempat di mana mereka ditemukan petugas sensus pada malam 'Hari Sensus'. Termasuk penduduk yang tidak bertempat tinggal tetap adalah tuna wisma, awak kapal berbendera Indonesia, penghuni perahu/ rumah apung, masyarakat terpencil/ terasing,

TECHNICAL NOTES

1. *The main source of demographic data is population census, which is conducted every ten years. Population Census has been conducted six times since Indonesia's independence: 1961, 1971, 1980, 1990, 2000, and 2010.*

The population census enumerates all residents who domicile in the entire territory of Indonesia including foreign citizens except the diplomatic corps members and their families.

The method of data collection in a population census involves interviewing respondents and conducting e-census. Enumeration of the population uses the concept of "usual residence", which is the concept of "places where people usually live". De jure was applied to the permanent residents, while de facto was applied to non-permanent residents. The permanent residents were enumerated in place where they normally live, the non-permanent residents were enumerated where they were found by the enumerators, on the night of 'Census Date'. The non permanent residents include homeless people, ship crew, boat people, remote area community, and internally displaced persons.

dan pengungsi.

Bagi mereka yang mempunyai tempat tinggal tetap dan sedang bepergian ke luar wilayah lebih dari enam bulan, tidak dicacah di tempat tinggalnya, tetapi dicacah di tempat tujuannya. Proyeksi penduduk merupakan suatu perhitungan ilmiah yang didasarkan pada asumsi dari komponen-komponen perubahan penduduk, yaitu kelahiran, kematian, dan migrasi. Proyeksi penduduk Indonesia 2010–2035 menggunakan data dasar penduduk hasil SP2010.

2. Penduduk Indonesia adalah semua orang yang berdomisili di wilayah teritorial Indonesia selama 6 bulan atau lebih dan atau mereka yang berdomisili kurang dari 6 bulan tetapi bertujuan menetap.
3. Laju pertumbuhan penduduk adalah angka yang menunjukkan persentase pertambahan penduduk dalam jangka waktu tertentu.
4. Kepadatan penduduk adalah rasio banyaknya penduduk per kilometer persegi.

Those who had permanent residence and had been travelling away from their home for six months or more were not enumerated in their permanent place, but in the place where they were during the census. For the periods where the population census is not conducted, population projection is done to estimate population during those years. The projection is an estimate based on the demographic components, such as birth, death, and migration. Indonesia's 2010–2035 population projection used the 2010 Population Census as the base population.

2. *The population of Indonesia are all residents of the entire territory of Indonesia who have stayed for six months or longer, those who intended to stay more than six months even though their length of stay is less than six months.*
3. *The growth rate of population is the number that show percentage of population growth within a specified period.*
4. *Population density is ratio of population per square kilometer.*
5. *Sex ratio is the ratio of males population to females population in a given area and time, usually expressed as the number of males for every 100 females.*

6. Distribusi penduduk adalah pola persebaran penduduk di suatu wilayah, baik berdasarkan batas-batas geografis maupun berdasarkan batas-batas administrasi pemerintahan.
 7. Komposisi penduduk adalah pola persebaran penduduk menurut karakteristiknya, contoh: penduduk menurut kelompok umur, penduduk menurut jenis kelamin.
 8. Penduduk usia kerja adalah penduduk yang berumur 15 tahun ke atas.
 9. Angkatan kerja adalah penduduk usia kerja (15 tahun ke atas) yang bekerja, punya pekerjaan namun sementara tidak bekerja, dan pengangguran.
 10. Bekerja adalah kegiatan ekonomi yang dilakukan oleh seseorang dengan maksud memperoleh atau membantu memperoleh pendapatan atau keuntungan dan lamanya bekerja paling sedikit 1 jam secara terus menerus dalam seminggu yang lalu (termasuk pekerja keluarga tanpa upah yang membantu dalam suatu usaha/kegiatan ekonomi).
 11. Jumlah jam kerja seluruhnya adalah jumlah jam kerja yang digunakan untuk bekerja (tidak termasuk jam kerja istirahat resmi dan jam kerja yang digunakan untuk hal-hal di luar pekerjaan).
6. *Population distribution is the pattern of population distribution in an area, either by geographic boundaries or by government administrative boundaries.*
 7. *Population composition is the pattern of population distribution by its characteristics, example: population by age group, population by sex*
 8. *Working age population is persons of 15 years and over.*
 9. *Labor force or economically active are persons of 15 years and over, who in the previous week were working, temporarily absent from work but having jobs, and unemployment.*
 10. *Working is economic activity conducted by a person and intended to earn income by doing work or helping to do work at least one hour continuously during the reference week (including unpaid family worker/s for any economic activity).*
 11. *Total working hours is the total hours spent by an employee to perform all jobs (excluding the time used for other activities which are not classified as work).*

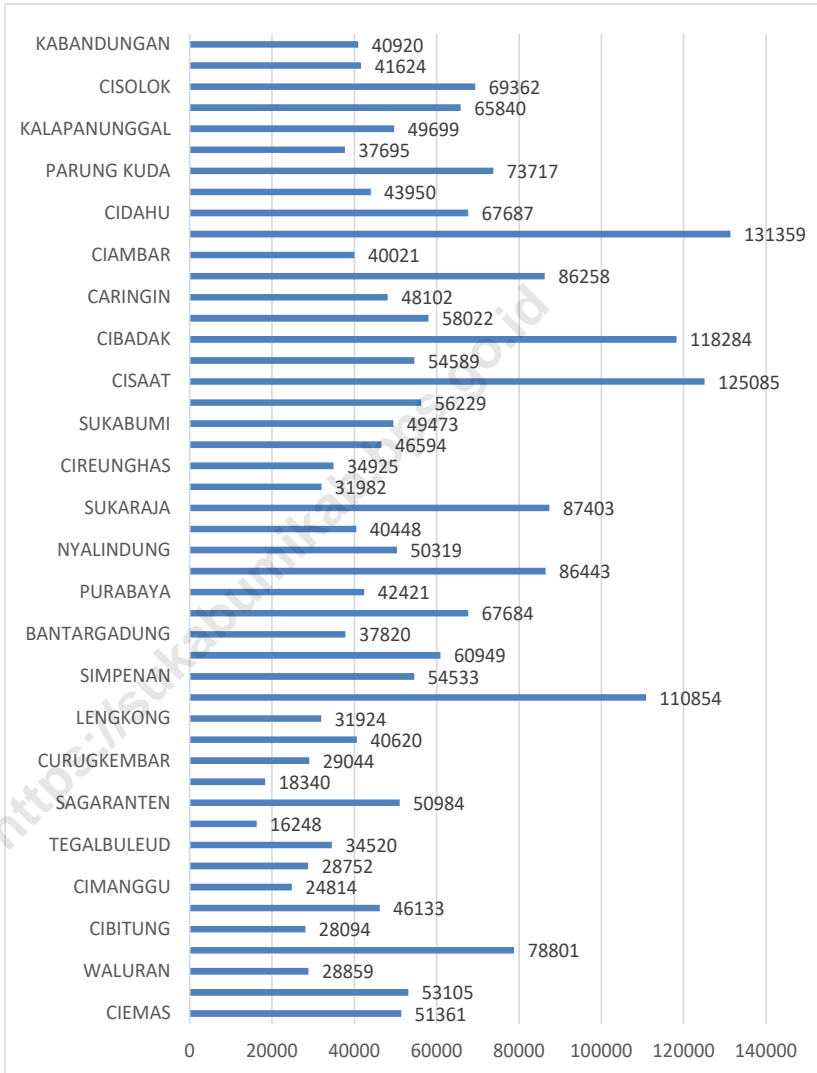
ULASAN

Penduduk Kabupaten Sukabumi berdasarkan data registrasi penduduk tahun 2019 sebanyak 2.571.860 jiwa. Sementara itu. Kepadatan penduduk terbesar di Kabupaten Sukabumi tahun 2019 mencapai 5.417 jiwa/km², yang berada di Kecamatan Cisaat, dan kepadatan penduduk terkecil berada di Kecamatan Tegalbuleud yaitu sebesar 135 jiwa/km². Laju pertumbuhan penduduk per tahun 2018-2019 sebesar 0,80 persen. Rasio jenis kelamin tertinggi berada di Kecamatan Kalibunder sebesar 109,23 dan terendah sebesar 99,90 yang berada di Kecamatan Kebonpedes.

DESCRIPTION

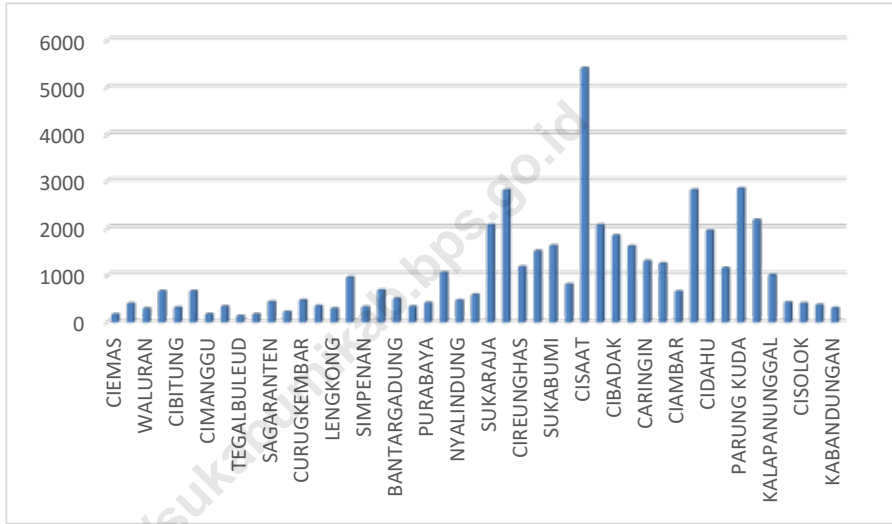
The population of Sukabumi Regency is based on population registration data in 2019 of 2,571,860 people. Meanwhile. The largest population density in Sukabumi Regency in 2019 reached 5,417 people / km², which is in the District of Cisaat, and the smallest population density is in the District of Tegalbuleud which is 135 people / km². The population growth rate per year 2018-2019 is 0.80 percent. The highest sex ratio is in Kalibunder District of 109.23 and the lowest is 99.90 in Kebonpedes District.

Gambar 3.1 Jumlah Penduduk Menurut Kecamatan, 2019
Figures 3.1 Number of Population by Subdistric, 2019



Sumber/Source : Dinas Kependudukan dan Pencatatan Sipil Kabupaten Sukabumi

Gambar 3.2 **Kepadatan Penduduk Menurut Kecamatan, 2019**
Figures **Population Density by Subdistricts, 2019**



Sumber/Source : Dinas Kependudukan dan Catatan Sipil Kabupaten Sukabumi

Tabel
Table 3.1.1

Penduduk, Laju Pertumbuhan Penduduk per Tahun, Distribusi Persentase Penduduk, Kepadatan Penduduk, Rasio Jenis Kelamin Penduduk Menurut Kecamatan, 2019

Population, Annual Population Growth Rate, Percentage Distribution of Population, Population Density, and Population Sex Ratio by Subdistrict, 2019

| Kecamatan Subdistrict | Penduduk (ribu) Population (thousand) | Laju Pertumbuhan Penduduk per Tahun 2018–2019 Annual Population Growth Rate (%) 2018–2019 |
|----------------------------------|--|--|
| (1) | (2) | (3) |
| Ciemas | 51,36 | -0,05 |
| Ciracap | 53,11 | 1,30 |
| Waluran | 28,86 | -0,59 |
| Surade | 78,80 | 1,00 |
| Cibitung | 28,09 | -0,87 |
| Jampang Kulon | 46,13 | 0,18 |
| Cimanggu | 24,81 | 1,04 |
| Kalibunder | 28,75 | -0,31 |
| Tegalbuleud | 34,52 | 0,25 |
| Cidolog | 16,25 | -15,28 |
| Sagaranten | 50,98 | -0,93 |
| Cidadap | 18,34 | -1,26 |
| Curug Kembar | 29,04 | -2,05 |
| Pabuaran | 40,62 | -1,41 |
| Lengkong | 31,92 | -0,67 |
| Palabuhanratu | 110,85 | 1,08 |
| Simpenan | 54,53 | -0,08 |
| Warungkiara | 60,95 | 0,74 |
| Bantargadung | 37,82 | 2,21 |
| Jampang Tengah | 67,68 | 3,58 |
| Purabaya | 42,42 | -0,10 |
| Cikembar | 86,44 | 2,74 |
| Nyalindung | 50,32 | 0,54 |

Lanjutan Tabel/Continued Table 3.1.1

| Kecamatan Subdistrict | Penduduk (ribu) Population (thousand) | Laju Pertumbuhan Penduduk per Tahun 2018–2019 Annual Population Growth Rate (%) 2018–2019 |
|---|--|--|
| (1) | (2) | (3) |
| Gegerbitung | 40,45 | -0,14 |
| Sukaraja | 87,40 | 1,05 |
| Kebonpedes | 31,98 | 1,90 |
| Cireunghas | 34,93 | 0,78 |
| Sukalarang | 46,59 | 1,89 |
| Sukabumi | 49,47 | 0,51 |
| Kadudampit | 56,23 | 1,57 |
| Cisaat | 125,09 | 1,16 |
| Gununggruh | 54,59 | 0,59 |
| Cibadak | 118,28 | 1,71 |
| Cicantayan | 58,02 | 0,16 |
| Caringin | 48,10 | 2,04 |
| Nagrak | 86,26 | 1,53 |
| Ciambar | 40,02 | 2,58 |
| Cicurug | 131,36 | 0,38 |
| Cidahu | 67,69 | 1,56 |
| Parakan Salak | 43,95 | 1,06 |
| Parung Kuda | 73,72 | 1,60 |
| Bojong Genteng | 37,70 | 2,37 |
| Kalapanunggal | 49,70 | 1,01 |
| Cikidang | 65,84 | 1,39 |
| Cisolok | 69,36 | 0,65 |
| Cikakak | 41,62 | 1,39 |
| Kabandungan | 40,92 | 0,25 |
| Sukabumi | | |
| Hasil Registrasi/Registration Result | 2571,89 | 0,80 |
| Hasil Proyeksi ¹ /Projection Result ¹ | 2470,21 | 0,80 |

Lanjutan Tabel/*Continued Table* 3.1.1

| Kecamatan Subdistrict | Persentase Penduduk Percentage of Total Population | Kepadatan Penduduk per km² Population Density per sq,km |
|----------------------------------|---|---|
| (1) | (7) | (8) |
| Ciemas | 2,00 | 163 |
| Ciracap | 2,06 | 396 |
| Waluran | 1,12 | 287 |
| Surade | 3,06 | 659 |
| Cibitung | 1,09 | 309 |
| Jampang Kulon | 1,79 | 662 |
| Cimanggu | 0,96 | 170 |
| Kalibunder | 1,12 | 335 |
| Tegalbuleud | 1,34 | 135 |
| Cidolog | 0,63 | 166 |
| Sagaranten | 1,98 | 437 |
| Cidadap | 0,71 | 219 |
| Curug Kembar | 1,13 | 468 |
| Pabuaran | 1,58 | 347 |
| Lengkong | 1,24 | 287 |
| Palabuhanratu | 4,31 | 957 |
| Simpenan | 2,12 | 319 |
| Warungkiara | 2,37 | 680 |
| Bantargadung | 1,47 | 499 |
| Jampang Tengah | 2,63 | 331 |
| Purabaya | 1,65 | 410 |
| Cikembar | 3,36 | 1058 |
| Nyalindung | 1,96 | 466 |

Lanjutan Tabel/Continued Table 3.1.1

| Kecamatan Subdistrict | Persentase Penduduk Percentage of Total Population | Kepadatan Penduduk per km ² Population Density per sq.km |
|--------------------------------------|---|--|
| (1) | (7) | (8) |
| Gegerbitung | 1,57 | 586 |
| Sukaraja | 3,40 | 2075 |
| Kebonpedes | 1,24 | 2815 |
| Cireunghas | 1,36 | 1182 |
| Sukalarang | 1,81 | 1517 |
| Sukabumi | 1,92 | 1631 |
| Kadudampit | 2,19 | 808 |
| Cisaat | 4,86 | 5417 |
| Gununggruh | 2,12 | 2075 |
| Cibadak | 4,60 | 1847 |
| Cicantayan | 2,26 | 1620 |
| Caringin | 1,87 | 1304 |
| Nagrak | 3,35 | 1249 |
| Ciambar | 1,56 | 652 |
| Cicurug | 5,11 | 2819 |
| Cidahu | 2,63 | 1957 |
| Parakan Salak | 1,71 | 1154 |
| Parung Kuda | 2,87 | 2850 |
| Bojong Genteng | 1,47 | 2177 |
| Kalapanunggal | 1,93 | 1012 |
| Cikidang | 2,56 | 423 |
| Cisolok | 2,70 | 400 |
| Cikakak | 1,62 | 366 |
| Kabandungan | 1,59 | 299 |
| Sukabumi | | |
| Hasil Registrasi/Registration Result | 100 | 620 |

Lanjutan Tabel/*Continued Table* 3.1.1

| Kecamatan Subdistrict | Rasio Jenis Kelamin Population Sex Ratio |
|----------------------------------|---|
| (1) | (11) |
| Ciemas | 106 |
| Ciracap | 103 |
| Waluran | 104 |
| Surade | 101 |
| Cibitung | 103 |
| Jampang Kulon | 101 |
| Cimanggu | 105 |
| Kalibunder | 109 |
| Tegalbuleud | 105 |
| Cidolog | 106 |
| Sagaranten | 102 |
| Cidadap | 104 |
| Curug Kembar | 106 |
| Pabuaran | 107 |
| Lengkong | 105 |
| Palabuhanratu | 105 |
| Simpenan | 105 |
| Warungkiara | 104 |
| Bantargadung | 107 |
| Jampang Tengah | 103 |
| Purabaya | 106 |
| Cikembar | 101 |
| Nyalindung | 104 |

Lanjutan Tabel/Continued Table 3.1.1

| Kecamatan Subdistrict | Rasio Jenis Kelamin Population Sex Ratio |
|--------------------------------------|---|
| (1) | (11) |
| Gegerbitung | 103 |
| Sukaraja | 101 |
| Kebonpedes | 100 |
| Cireunghas | 101 |
| Sukalarang | 101 |
| Sukabumi | 103 |
| Kadudampit | 105 |
| Cisaat | 102 |
| Gununggruh | 102 |
| Cibadak | 103 |
| Cicantayan | 104 |
| Caringin | 105 |
| Nagrak | 104 |
| Ciambar | 107 |
| Cicurug | 103 |
| Cidahu | 104 |
| Parakan Salak | 103 |
| Parung Kuda | 102 |
| Bojong Genteng | 105 |
| Kalapanunggal | 104 |
| Cikidang | 107 |
| Cisolok | 106 |
| Cikakak | 108 |
| Kabandungan | 105 |
| Sukabumi | |
| Hasil Registrasi/Registration Result | 104 |

Catatan/Note:

Sumber/Source: Dinas Kependudukan dan Pencatatan Sipil Kabupaten Sukabumi./Population and Civil Registration Agency of Sukabumi Regency

Tabel 3.1.2 Jumlah Penduduk Berdasarkan Kelompok Umur Dan Jenis Kelamin Kabupaten Sukabumi Semester 2, 2019
Population by Sex and by Age Groups in Sukabumi Regency Semester 2, 2019

| Kelompok Umur Age Group | Laki-laki Male | Perempuan Female | Jumlah Total |
|----------------------------|-------------------|---------------------|------------------|
| (1) | | | (3) |
| 0-5 | 118,564 | 111,262 | 229,826 |
| 6-10 | 124,512 | 117,335 | 241,847 |
| 11-15 | 115,316 | 109,483 | 224,799 |
| 16-20 | 76,003 | 78,271 | 154,274 |
| 21-25 | 113,498 | 106,626 | 220,124 |
| 26-30 | 106,399 | 103,697 | 210,096 |
| 31-35 | 99,919 | 100,853 | 200,772 |
| 36-40 | 100,945 | 103,536 | 204,481 |
| 41-45 | 89,744 | 94,233 | 183,977 |
| 46-50 | 88,140 | 87,567 | 175,707 |
| 51-55 | 74,425 | 74,022 | 148,447 |
| 56-60 | 65,494 | 61,002 | 126,496 |
| 61-65 | 49,330 | 42,713 | 92,043 |
| 66-70 | 36,354 | 29,278 | 65,632 |
| 71-75 | 20,749 | 18,781 | 39,530 |
| 76-80 | 16,571 | 13,316 | 29,887 |
| 81-85 | 7,020 | 5,982 | 13,002 |
| 86-90 | 4,313 | 3,248 | 7,561 |
| 91-95 | 1,460 | 871 | 2,331 |
| 96-100 | 499 | 304 | 803 |
| >100 | 140 | 115 | 255 |
| Jumlah/Total | 1,309,395 | 1,262,495 | 2,571,890 |

Catatan/Note:

Sumber/Source: Dinas Kependudukan dan Pencatatan Sipil Kabupaten Sukabumi./Population and Civil Registration Agency of Sukabumi Regency

3.2 KETENAGAKERJAAN EMPLOYMENT

Tabel 3.2.1 Jumlah Penduduk Berumur 15 Tahun Keatas Menurut Jenis Kegiatan Selama Seminggu yang Lalu dan Jenis Kelamin di Kabupaten Sukabumi, 2019
Population Aged 15 Years and Over by Type of Activity During The Previous Week and Sex in Sukabumi Regency, 2019

| Kegiatan Utama <i>Main Activity</i> | Jenis Kelamin/Sex | | |
|---|--------------------------|----------------------------|------------------------|
| | Laki-Laki <i>Male</i> | Perempuan <i>Female</i> | Jumlah <i>Total</i> |
| (1) | (2) | (3) | (4) |
| Angkatan Kerja <i>Economically Active</i> | | | |
| Bekerja/ <i>Working</i> | 708118 | 323095 | 1031213 |
| Pengangguran Terbuka <i>Unemployment</i> | 57137 | 32361 | 89498 |
| Bukan Angkatan Kerja <i>Economically Inactive</i> | | | |
| Sekolah/ <i>Attending School</i> | 67288 | 61149 | 128437 |
| Mengurus Rumah Tangga <i>Housekeeping</i> | 18715 | 442024 | 460739 |
| Lainnya/ <i>Others</i> | 51109 | 27004 | 78113 |
| Jumlah/Total | 902367 | 885633 | 1788000 |

Catatan/Note:

Sumber/Source: BPS, Survei Angkatan Kerja Nasional (Sakernas) Agustus/BPS-Statistics Indonesia, August National Labor Force Survey

Tabel 3.2.2
Table

Penduduk Berumur 15 Tahun ke Atas Menurut Pendidikan Tertinggi yang Ditamatkan dan Jenis Kegiatan Selama Seminggu yang Lalu di Kabupaten Sukabumi, 2019
Population 15 Years of Age and Over by Educational Attainment and Type of Activity During the Previous Week in Sukabumi Regency, 2019

| Pendidikan Tertinggi yang Ditamatkan ¹ <i>Educational Attainment¹</i> | Angkatan Kerja/ <i>Economically Active</i> | | | Persentase Bekerja terhadap Angkatan Kerja <i>Percentage of Working to Economically Active</i> |
|--|--|--|--|---|
| | Bekerja <i>Working</i> | Pengangguran ² <i>Unemployment²</i> | Jumlah Angkatan Kerja <i>Total of Economically Active</i> | |
| (1) | (2) | (3) | (4) | (5) |
| 0 | 596695 | 22553 | 619248 | 96.36 |
| 1 | 205164 | 28018 | 233182 | 87.98 |
| 2 | 184653 | 34285 | 218938 | 84.34 |
| 3 | 44701 | 4642 | 49343 | 90.59 |
| Jumlah/Total | 1031213 | 89498 | 1120711 | 92.01 |

Lanjutan Tabel/Continued Table 3.2.2

| Pendidikan Tertinggi yang Ditamatkan¹ <i>Educational Attainment¹</i> | Bukan Angkatan Kerja <i>Not Economically Active</i> | Jumlah Total | Persentase Angkatan Kerja terhadap Penduduk Usia Kerja <i>Percentage of Economically Active to Working Age Population</i> |
|--|---|---------------------|---|
| (1) | (6) | (7) | (8) |
| 0 | 401617 | 1020865 | 60.66 |
| 1 | 172373 | 405555 | 57.50 |
| 2 | 84098 | 303036 | 72.25 |
| 3 | 9201 | 58544 | 84.28 |
| Jumlah/Total | 667289 | 1788000 | 62.68 |

Catatan/Note: ¹ 0. ≤ Sekolah Dasar (SD)/≤ *Primary School*
 1. Sekolah Menengah Pertama/*Junior High School*
 2. Sekolah Menengah Atas/*Senior High School*
 3. Perguruan Tinggi/*Collage*
² 1. Mencari pekerjaan/*Looking for work*
 2. Mempersiapkan usaha/*Establishing a new business/firm*
 3. Merasa tidak mungkin mendapat pekerjaan/*Hopeless of job*
 4. Sudah punya pekerjaan tetapi belum mulai bekerja/*Have a job in future start*

Sumber/Source: BPS, Survei Angkatan Kerja Nasional (Sakernas) Agustus/BPS-Statistics Indonesia, August National Labor Force Survey

Tabel 3.2.3 Penduduk Berumur 15 Tahun Ke Atas yang Bekerja Selama Seminggu yang Lalu Menurut Status Pekerjaan Utama dan Jenis Kelamin di Kabupaten Sukabumi, 2019
Table 3.2.3 Population 15 Years of Age and Over who Worked During The Previous Week by Main Employment Status and Sex in Sukabumi Regency, 2019

| Status Pekerjaan Utama <i>Main Employment Status</i> | Laki-Laki <i>Male</i> | Perempuan <i>Female</i> | Jumlah <i>Total</i> |
|--|---------------------------------|-----------------------------------|-------------------------------|
| (1) | (2) | (3) | (4) |
| Berusaha sendiri <i>Own account worker</i> | 165220 | 59112 | 224332 |
| Berusaha dibantu buruh tidak tetap/buruh tidak dibayar <i>Employer assisted by temporary worker/unpaid worker</i> | 93114 | 33563 | 126677 |
| Berusaha dibantu buruh tetap/buruh dibayar <i>Employer assisted by permanent worker/paid worker</i> | 23622 | 2245 | 25867 |
| Buruh/Karyawan/Pegawai/ <i>Employee</i> | 221691 | 136921 | 358612 |
| Pekerja bebas <i>Casual worker</i> | 182382 | 39570 | 221952 |
| Pekerja keluarga/tak dibayar <i>Family worker/unpaid worker</i> | 22089 | 51684 | 73773 |
| Jumlah/Total | 708118 | 323095 | 1031213 |

Catatan/Note: ...

Sumber/Source: BPS, Survei Angkatan Kerja Nasional (Sakernas) Agustus/BPS-Statistics Indonesia, August National Labor Force Survey

Tabel 3.2.4 **Upah Minimum Regional (UMR) Kabupaten Sukabumi, 2010-2019**
Table **Regional Minimum Wage Sukabumi Regency, 2010-2019**

| Tahun Year | Upah Minimum Regional Regional Minimum Wage |
|---------------|--|
| (1) | (2) |
| 2010 | 671,500 |
| 2011 | 850,000 |
| 2012 | 885,000 |
| 2013 | 1,201,020 |
| 2014 | 1,565,922 |
| 2015 | 1,969,000 |
| 2016 | 2,195,435 |
| 2017 | 2,376,558.40 |
| 2018 | 2,583,556.63 |
| 2019 | 2,791,016.23 |

Catatan/Note: ...
 Sumber/Source: Dinas Tenaga Kerja dan Transmigrasi Kabupaten Sukabumi

Tabel 3.2.5
Table
Jumlah Pencari Kerja Per Bulan Menurut Tingkat Pendidikan di Kabupaten Sukabumi, 2019
Numbers of Job Seekers per Months by Educational Level in Sukabumi Regency, 2019

| Status Pekerjaan Utama <i>Main Employment Status</i> | Tidak Tamat Sd | SD | SMP | SLTA | Sarjana Muda | Sarjana | S2 | Jumlah |
|--|----------------|--------------|--------------|---------------|--------------|--------------|------------|---------------|
| (1) | | | | | | (2) | (3) | (4) |
| Januari | - | 100 | 540 | 1,367 | 70 | 234 | 3 | 2,314 |
| Februari | - | 61 | 345 | 822 | 25 | 61 | 2 | 1,316 |
| Maret | - | 31 | 113 | 352 | 34 | 60 | - | 590 |
| April | - | 74 | 515 | 862 | 62 | 82 | 1 | 1,596 |
| Mei | - | 47 | 363 | 2,652 | 33 | 46 | - | 3,141 |
| Juni | - | 87 | 795 | 5,009 | 82 | 145 | - | 6,118 |
| Juli | - | 116 | 752 | 2,882 | 81 | 179 | - | 4,010 |
| Agustus | - | 66 | 497 | 1,671 | 85 | 129 | - | 2,448 |
| September | - | 50 | 300 | 1,222 | 158 | 161 | 1 | 1,892 |
| Oktober | - | 96 | 348 | 1,191 | 108 | 110 | 1 | 1,854 |
| November | - | 69 | 299 | 944 | 73 | 116 | - | 1,501 |
| Desember | - | 49 | 216 | 712 | 49 | 61 | - | 1,087 |
| Jumlah 2019 | - | 846 | 5,083 | 19,686 | 860 | 1,384 | 8 | 27,867 |
| 2018 | - | 424 | 1,550 | 19,394 | 1,132 | 811 | 182 | 23,493 |
| 2017 | - | 688 | 2,660 | 16,583 | 905 | 688 | 220 | 21,744 |
| 2016 | - | 718 | 2,495 | 14,772 | 1,163 | 699 | 231 | 20,078 |
| 2015 | - | 1,138 | 5,480 | 12,971 | 1,071 | 673 | 58 | 21,391 |

Catatan/Note: ...

Sumber/Source: Dinas Tenaga Kerja dan Transmigrasi Kabupaten Sukabumi

Tabel 3.2.6 Jumlah Pencari Kerja Laki-laki Per Bulan Menurut Tingkat Pendidikan di Kabupaten Sukabumi, 2019
Numbers of Male Job Seekers per Months by Educational Level in Sukabumi Regency, 2019

| Status Pekerjaan Utama <i>Main Employment Status</i> | Tidak Tamat Sd | SD | SMP | SLTA | Sarjana Muda | Sarjana | S2 | Jumlah |
|--|----------------|------------|--------------|---------------|--------------|------------|------------|---------------|
| (1) | | | | | | (2) | (3) | (4) |
| Januari | - | 32 | 174 | 794 | 29 | 117 | 1 | 1,147 |
| Februari | - | 17 | 107 | 534 | 16 | 36 | - | 710 |
| Maret | - | 7 | 39 | 224 | 24 | 36 | - | 330 |
| April | - | 21 | 182 | 479 | 37 | 40 | 1 | 760 |
| Mei | - | 12 | 117 | 1,234 | 17 | 31 | - | 1,411 |
| Juni | - | 27 | 225 | 2,572 | 40 | 69 | - | 2,933 |
| Juli | - | 58 | 376 | 1,466 | 46 | 103 | - | 2,049 |
| Agustus | - | 33 | 249 | 849 | 47 | 70 | - | 1,248 |
| September | - | 25 | 150 | 620 | 83 | 95 | 1 | 974 |
| Oktober | - | 38 | 130 | 718 | 34 | 44 | - | 964 |
| November | - | 30 | 109 | 576 | 28 | 61 | - | 804 |
| Desember | - | 19 | 83 | 423 | 18 | 29 | - | 572 |
| Jumlah 2019 | - | 319 | 1,941 | 10,489 | 419 | 731 | 3 | 13,902 |
| 2018 | - | 124 | 499 | 9146 | 477 | 383 | 82 | 10,711 |
| 2017 | - | 219 | 1,025 | 8,346 | 404 | 364 | 123 | 10,481 |
| 2016 | - | 230 | 962 | 7,624 | 567 | 382 | 126 | 9,891 |
| 2015 | - | 649 | 2,755 | 5,669 | 367 | 433 | 17 | 9,890 |

Catatan/Note: ...

Sumber/Source: Dinas Tenaga Kerja dan Transmigrasi Kabupaten Sukabumi

Tabel 3.2.7
Table
Jumlah Pencari Kerja Perempuan Per Bulan Menurut Tingkat Pendidikan di Kabupaten Sukabumi, 2019
Numbers of Female Job Seekers per Months by Educational Level in Sukabumi Regency, 2019

| Status Pekerjaan Utama <i>Main Employment Status</i> | Tidak Tamat Sd | SD | SMP | SLTA | Sarjana Muda | Sarjana | S2 | Jumlah |
|--|----------------|--------------|--------------|--------------|--------------|------------|------------|---------------|
| (1) | | | | | | (2) | (3) | (4) |
| Januari | - | 68 | 366 | 573 | 41 | 117 | 2 | 1,167 |
| Februari | - | 44 | 238 | 287 | 12 | 25 | 2 | 608 |
| Maret | - | 24 | 74 | 128 | 10 | 22 | - | 258 |
| April | - | 53 | 333 | 383 | 25 | 42 | - | 836 |
| Mei | - | 35 | 246 | 1,418 | 16 | 15 | - | 1,730 |
| Juni | - | 60 | 570 | 2,438 | 42 | 75 | - | 3,185 |
| Juli | - | 58 | 376 | 1,416 | 35 | 76 | - | 1,961 |
| Agustus | - | 33 | 248 | 822 | 38 | 59 | - | 1,200 |
| September | - | 25 | 150 | 602 | 75 | 66 | - | 918 |
| Oktober | - | 58 | 218 | 473 | 74 | 66 | 1 | 890 |
| November | - | 39 | 190 | 368 | 45 | 55 | - | 697 |
| Desember | - | 30 | 133 | 289 | 31 | 32 | - | 515 |
| Jumlah 2019 | - | 527 | 3,142 | 9,197 | 444 | 650 | 5 | 13,965 |
| 2018 | - | 300 | 1051 | 10248 | 655 | 428 | 100 | 12,782 |
| 2017 | - | 469 | 1,635 | 8,240 | 501 | 314 | 97 | 11,256 |
| 2016 | - | 488 | 1,533 | 7,148 | 596 | 317 | 103 | 10,185 |
| 2015 | - | 2,068 | 4,517 | 6,437 | 419 | 318 | 10 | 13,769 |

Catatan/Note: ...

Sumber/Source: Dinas Tenaga Kerja dan Transmigrasi Kabupaten Sukabumi

Tabel 3.2.8 Jumlah Pencari Kerja Yang Telah Ditempatkan Per Bulan Menurut Tingkat Pendidikan di Kabupaten Sukabumi, 2019
Numbers of Job Seekers Had Been Placed per Months by Educational Level in Sukabumi Regency, 2019

| Bulan | Tidak Tamat Sd | SD | SMP | SLTA | Sarjana Muda | Sarjana | S2 | Jumlah |
|--------------------|----------------|------------|--------------|---------------|--------------|------------|-----------|---------------|
| (1) | | | | | | (2) | (3) | (4) |
| Januari | - | - | - | 707 | 1 | 10 | - | 718 |
| Februari | - | 65 | 184 | 135 | 8 | - | - | 392 |
| Maret | - | 23 | 269 | 424 | 3 | 10 | - | 729 |
| April | - | - | - | 112 | - | - | - | 112 |
| Mei | - | 47 | 68 | 745 | 3 | 4 | - | 867 |
| Juni | - | 39 | 119 | 1,048 | - | 8 | - | 1,214 |
| Juli | - | 56 | 233 | 1,783 | 6 | 14 | - | 2,092 |
| Agustus | - | 31 | 67 | 62 | 1 | 9 | - | 170 |
| September | - | 17 | 97 | 134 | 8 | 13 | - | 269 |
| Oktober | - | - | 56 | 947 | 41 | - | - | 1,044 |
| November | - | - | - | 818 | - | - | - | 818 |
| Desember | - | 40 | 291 | 1,075 | 65 | 127 | - | 1,598 |
| Jumlah 2019 | - | 318 | 1,384 | 7,990 | 136 | 195 | - | 10,023 |
| 2018 | - | - | - | - | - | - | - | - |
| 2017 | - | 158 | 2,193 | 15,476 | 202 | 93 | 7 | 18,129 |
| 2016 | - | 401 | 4,423 | 8,113 | 651 | 355 | 73 | 14,016 |
| 2015 | - | 237 | 3,415 | 8,863 | 532 | 388 | 25 | 13,460 |

Catatan/Note: ...

Sumber/Source: Dinas Tenaga Kerja dan Transmigrasi Kabupaten Sukabumi

Tabel 3.2.9 Jumlah Calon TKI/TKW Yang Sudah Diseleksi Per Bulan Menurut Jenis Kelamin di Kabupaten Sukabumi, 2019
Numbers of TKI/TKW had Been Selected per Months by Sex in Sukabumi Regency, 2019

| Bulan/ Months | Laki-laki/ Male | Perempuan/ Female | Jumlah/ Total |
|--------------------|--------------------|----------------------|------------------|
| (1) | | | (4) |
| Januari | 35 | 106 | 141 |
| Februari | 29 | 67 | 96 |
| Maret | 35 | 72 | 107 |
| April | 23 | 52 | 75 |
| Mei | 7 | 44 | 51 |
| Juni | 14 | 41 | 55 |
| Juli | 51 | 97 | 148 |
| Agustus | 18 | 73 | 91 |
| September | 20 | 68 | 88 |
| Oktober | 18 | 84 | 102 |
| November | 30 | 71 | 101 |
| Desember | 21 | 69 | 90 |
| Jumlah 2019 | 301 | 844 | 1,145 |
| 2018 | 259 | 806 | 1,065 |
| 2017 | 189 | 988 | 1,177 |
| 2016 | 99 | 597 | 696 |
| 2015 | 143 | 954 | 1,097 |

Catatan/Note: ...

Sumber/Source: Dinas Tenaga Kerja dan Transmigrasi Kabupaten Sukabumi

Tabel 3.2.10 Jumlah Calon TKI/TKW Yang Sudah Diseleksi Per Bulan Menurut Jenis Kelamin di Kabupaten Sukabumi, 2019
Table Numbers of TKI/TKW had Been Selected per Months by Sex in Sukabumi Regency, 2019

| Negara/ (1) | Laki-laki/ Male | Perempuan/ Female | Jumlah/ Total (4) |
|-------------------|--------------------|----------------------|-------------------------|
| Aljazair | - | - | - |
| Bahrain | - | 1 | 1 |
| Brunai Darusalam | 42 | 72 | 114 |
| Hongkong | 1 | 109 | 110 |
| Malaysia | 178 | 266 | 444 |
| Oman | - | 3 | 3 |
| Qatar | 3 | 2 | 5 |
| Saudi Arabia | 5 | 4 | 9 |
| Singapura | 1 | 160 | 161 |
| Taiwan | 32 | 212 | 244 |
| Uni Emirates Arab | 3 | 5 | 8 |
| Jepang | 3 | 4 | 7 |
| Korea Selatan | 30 | 5 | 35 |
| Nigeria | 1 | - | 1 |
| Kuwait | 1 | 1 | 2 |
| Vietnam | 1 | - | 1 |
| 2019 | 301 | 844 | 1,145 |
| 2018 | 262 | 803 | 1,065 |
| 2017 | 189 | 988 | 1,177 |
| 2016 | 99 | 597 | 696 |
| 2015 | 143 | 954 | 1,097 |

Catatan/Note: ...

Sumber/Source: Dinas Tenaga Kerja dan Transmigrasi Kabupaten Sukabumi

Tabel 3.2.11
Table

Jumlah Transmigran Yang Ditempatkan Di Unit Pemukiman Transmigran Lokal Kabupaten Sukabumi Sampai Dengan Tahun 2019
Numbers of Transmigrations Whose Been Placed in Local Transmigration Areas in Sukabumy Regency until 2019

| No | Lokasi Penempatan/ Location | | | Posisi Tahun 2019/ Position in 2019 | | | |
|-------------------------------|-----------------------------------|-------------------|----------------------------|--|--------------|------------|--------------|
| | UPT/ Unit | Desa/ Villages | Kecamatan/ Subdistirics | TPS | | Eksodan | |
| | | | | KK | Jiwa | KK | Jiwa |
| (1) | (2) | (3) | (4) | (5) | (6) | (7) | (8) |
| 1 | Curug Luhur | Curug Luhur | Sagaranten | | | | |
| | SP. Ps. Gembor / Puncak Gembor | | | 165 | 610 | 102 | 428 |
| | SP. Gr. / Gunung Gedogan | | | 121 | 471 | 24 | 91 |
| 2 | Cikopeng | | Sagaranten | 150 | 647 | 75 | 341 |
| 3 | Cikarang | Cikarang | Cidolog | 247 | 930 | 53 | 237 |
| 4 | Cimanggu II | Langkap Jaya | Lengkong | 50 | 189 | 20 | 90 |
| 5 | Balewer | Giri Mukti | Ciemas | 186 | 764 | 14 | 51 |
| Jumlah | | | | 919 | 3,611 | 288 | 1,238 |
| Jumlah Penempatan Awal | | | | KK = Jiwa | | | |

Catatan/Note: ...

Sumber/Source: Dinas Tenaga Kerja dan Transmigrasi Kabupaten Sukabumi

Tabel 3.2.12 Jumlah Transmigran Asal Kabupaten Sukabumi Yang Ditempatkan Di Unit Pemukiman Transmigran Ke Luar Pulau Jawa 2019
Numbers of Transmigrations from Sukabumi Regency That Placed in Transmigration Area in Outside Java Island 2019

| No | Lokasi Penempatan/ Location | | | Jumlah Transmigran | | | |
|---------------|--------------------------------|-----------------------|-----------------------|--------------------|-----------|---------------------------|-----------|
| | UPT/ Unit | Kabupaten/ Regency | Provinsi/ Province | Target/ Target | | Realisasi/ Realisation | |
| | | | | KK | Jiwa | KK | Jiwa |
| (1) | (2) | (3) | (4) | (5) | (6) | (7) | (8) |
| 1 | Sandalan | Pohuwanto | Gorontalo | 3 | 12 | 3 | 12 |
| 2 | Metihelino | Gorontalo Utara | Gorontalo | 2 | 5 | 2 | 5 |
| Jumlah | | | | 5 | 17 | 5 | 17 |

Catatan/Note: ...

Sumber/Source: Dinas Tenaga Kerja dan Transmigrasi Kabupaten Sukabumi

BAB
Chapter

4

SOSIAL
SOCIAL

*
208
Desa/Kelurahan

Jumlah Desa/Kelurahan yang
mengalami bencana Gempa Bumi
di Kabupaten Sukabumi



* Data Tahun 2018/ Data 2018

Sumber/Source : BPS, Pendataan Potensi Desa (PODES)
BPS, Village Potential Data Collecting

PENJELASAN TEKNIS

1. Tidak/belum pernah sekolah adalah mereka yang tidak pernah atau belum pernah terdaftar dan tidak pernah atau belum pernah aktif mengikuti pendidikan di suatu jenjang pendidikan formal, termasuk juga yang tamat/belum tamat taman kanak-kanak tetapi tidak melanjutkan ke sekolah dasar.
2. Masih bersekolah adalah mereka yang terdaftar dan aktif mengikuti pendidikan formal atau nonformal (Paket A,B,C, atau C), baik pendidikan dasar, menengah maupun pendidikan tinggi. Bagi mahasiswa yang sedang cuti dianggap masih sekolah.
3. Tidak bersekolah lagi adalah mereka yang pernah terdaftar dan aktif mengikuti pendidikan formal atau nonformal (Paket A, B, atau C), tetapi pada saat pencacahan tidak lagi terdaftar dan tidak aktif mengikuti pendidikan.
4. Tamat sekolah adalah menyelesaikan pelajaran yang ditandai dengan lulus akhir pada kelas atau tingkat terakhir suatu jenjang pendidikan di sekolah negeri maupun swasta dengan mendapatkan tanda tamat belajar/ijazah. Seseorang yang belum mengikuti pelajaran pada kelas tertinggi tetapi telah mengikuti ujian akhir dan lulus, dianggap tamat sekolah.

TECHNICAL NOTES

1. *Not/never attending school is someone who has never attended or never been registered in a formal education, such as primary, secondary, and tertiary education, including those who just completed kindergarten are considered as never attended school.*
2. *Attending school is someone who is currently attending primary, secondary, or tertiary education, including package A, B, or C. College student who postpones his/her study is considered as attending school.*
3. *Not attending school anymore is someone who had enrolled and participated in formal or non-formal education in the past, including package A,B, or C, but currently does not attend school.*
4. *Completed particular level of education is someone who has completed particular level of education in private or public school and accepting graduation certificate. Someone who has never attended the highest grade but passed the final exam is considered as completed particular level of education.*

5. Untuk mengukur kemiskinan, BPS menggunakan konsep kemampuan memenuhi kebutuhan dasar (basic needs approach). Dengan pendekatan ini, kemiskinan dipandang sebagai ketidakmampuan dari sisi ekonomi untuk memenuhi kebutuhan dasar makanan dan bukan makanan yang diukur dari sisi pengeluaran. Metode yang digunakan adalah menghitung Garis Kemiskinan (GK), yang terdiri dari dua komponen yaitu Garis Kemiskinan Makanan (GKM) dan Garis Kemiskinan Non-Makanan (GKNM). Penghitungan Garis Kemiskinan dilakukan secara terpisah untuk daerah perkotaan dan perdesaan.
 6. Penduduk miskin adalah penduduk yang memiliki rata-rata pengeluaran per kapita per bulan di bawah Garis Kemiskinan.
 7. Bencana alam adalah peristiwa atau serangkaian peristiwa yang mengancam dan mengganggu kehidupan/ penghidupan masyarakat yang disebabkan oleh faktor alam, antara lain berupa gempa bumi, tsunami, gunung meletus, banjir, kekeringan, angin topan, dan tanah longsor, sehingga mengakibatkan kerugian materi maupun non-materi.
5. *To measure poverty, BPS-Statistics Indonesia has used the concept of basic needs approach. Therefore, poverty is viewed as economic inability to fulfill food and non-food basic needs which are measured by consumption/ expenditure. The method used is calculating poverty line, which consists of two components that are Food Poverty Line (FPL) and Non-Food Poverty Line (NFPL). The poverty line was calculated separately for urban and rural areas.*
 6. *A person whose expenditure per capita per month is below the poverty line is considered to be poor.*
 7. *Natural disaster is an event or series of events that threaten and disrupt the lives and livelihoods caused by natural factors, such as: earthquake, tsunami, volcanic eruption, flood, flash f l o o d , drought, typhoon/ cyclone, and landslide, so it can lead to result in loss of material and non- material.*

ULASAN**DESCRIPTION**

Keberhasilan pembangunan di bidang sosial dapat di lihat dari segi fisik berupa sarana dan prasarana, maupun dari segi sosial masyarakatnya yang meliputi keadaan pendidikan, agama, maupun aspek sosial lainnya.

4.1. Pendidikan

Dalam rangka menuntaskan wajib belajar pendidikan dasar 9 tahun, berbagai upaya terus dilakukan oleh pemerintah daerah khususnya dinas terkait.

Saat ini, di Kabupaten Sukabumi terdapat 1.211 Sekolah Dasar, 330 SMP, 78 SLTA dan 160 SMK. Sementara itu murid yang tertampung di SD sebanyak 231.061 siswa, murid SLTP sebanyak 86.908 siswa, murid SLTA sebanyak 34.945 siswa, dan murid SMK sebanyak 44.877 siswa.

4.2. Kesehatan

Ketersediaan sarana dan prasarana kesehatan merupakan upaya untuk meningkatkan kualitas hidup masyarakat. Pada tahun 2019 jumlah desa yang memiliki Rumah Sakit 8, yang terdiri dari Rumah Sakit Umum 7 unit dan Rumah Sakit Bersalin 1. Jumlah Poliklinik di Kabupaten Sukabumi pada tahun 2019, sebanyak 48 unit, Puskesmas sebanyak 58 unit, Puskesmas pembantu 169 unit, dan Apotek ada 57 unit.

The success of development in the social field can be viewed in terms of physical form of facilities and infrastructure, as well as from the social side of society that includes the state of education, religion, and other social aspects.

4.1. Education

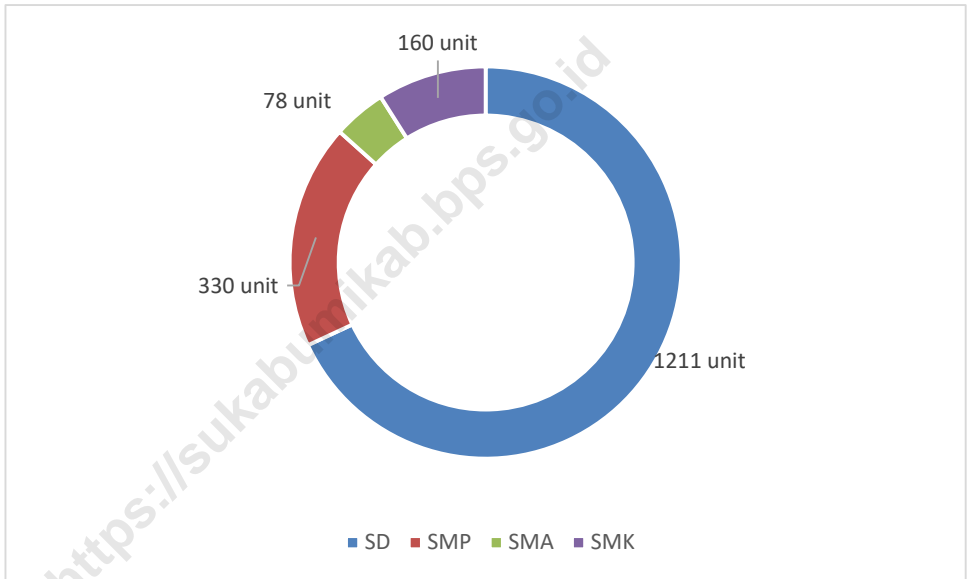
In order to complete the 9-year compulsory basic education, various efforts continue to be made by the local government, especially related agencies

Currently, in Sukabumi Regency there are 1,211 elementary schools, 330 junior high schools, 78 high schools and 160 vocational schools. Meanwhile students who were accommodated in elementary school were 231,061 students, 86,908 junior high school students, 34,945 high school students, and 44,877 vocational school students.

4.2. Health

The availability of health facilities and infrastructure is an effort to improve the quality of life of the community. In 2019 the number of villages that have Hospital 8, consisting of 7 General Hospitals and Maternity Hospitals 1. Number of Polyclinics in Sukabumi Regency in 2019, 48 units, 58 Community Health Centers, 169 Community Health Centers, and Pharmacy there are 57 units.

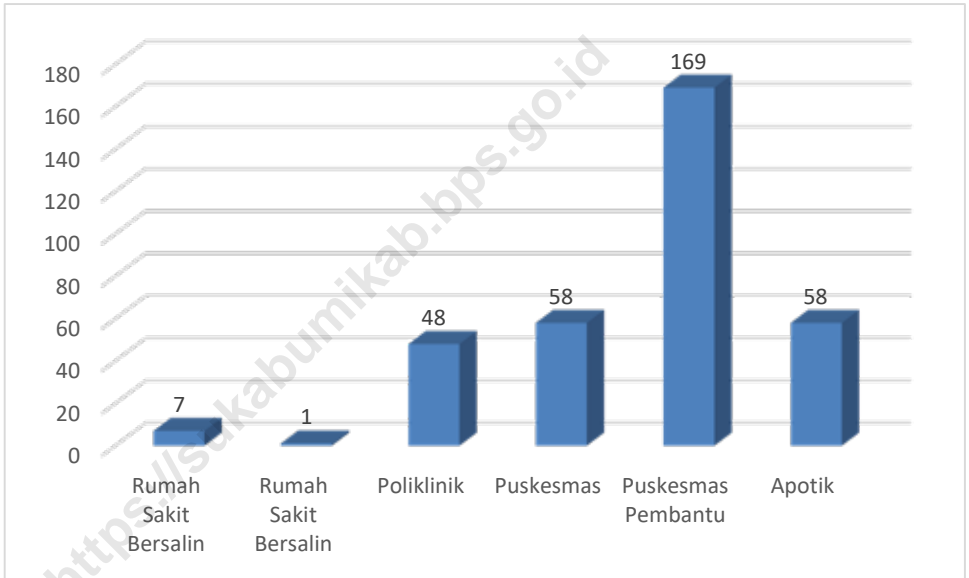
Gambar 4.1 Jumlah Sekolah berdasarkan Jenjang Pendidikan, 2019
Figures 4.1 Number of Schools by , 2019



Sumber/Source : Kementerian Pendidikan dan Kebudayaan, Data Semester Ganji/

Gambar 4.2
Figures

Jumlah Desa/Kelurahan yang mempunyai Sarana Kesehatan, 2019
Number of Villages¹ Having Health Facilities, 2019



Sumber/Source : BPS, Pendataan Potensi Desa (Podes)/BPS-Statistics Indonesia, Village Potential Data Collecting

4.1 PENDIDIKAN EDUCATION

Tabel 4.1.1 Jumlah Sekolah, Guru, dan Murid Taman Kanak-Kanak (TK) di Bawah Kementerian Pendidikan dan Kebudayaan Menurut Kecamatan, 2018/2019 dan 2019/2020
Number of Schools, Teachers, and Pupils in Kindergarten Under The Ministry of Education and Culture by Subdistrict, 2018/2019 dan 2019/2020

| Kecamatan Subdistrict | Sekolah/Schools | | | | | |
|--------------------------|-----------------|-----------|----------------|-----------|--------------|-----------|
| | Negeri/Public | | Swasta/Private | | Jumlah/Total | |
| | 2018/2019 | 2019/2020 | 2018/2019 | 2019/2020 | 2018/2019 | 2019/2020 |
| (1) | (2) | (3) | (4) | (5) | (6) | (7) |
| Ciemas | - | - | - | 7 | 7 | 7 |
| Ciracap | - | - | - | 19 | 19 | 19 |
| Waluran | - | - | - | 3 | 3 | 3 |
| Surade | - | - | - | 9 | 9 | 9 |
| Cibitung | - | - | - | 3 | 3 | 3 |
| Jampang Kulon | - | 1 | - | 6 | 7 | 7 |
| Cimanggu | - | - | - | 2 | 2 | 2 |
| Kalibunder | - | - | - | 3 | 3 | 3 |
| Tegalbuleud | - | - | - | 1 | 1 | 1 |
| Cidolog | - | - | - | 1 | 1 | 1 |
| Sagaranten | - | - | - | 3 | 3 | 3 |
| Cidadap | - | - | - | 2 | 2 | 2 |
| Curug Kembar | - | - | - | 1 | 1 | 1 |
| Pabuaran | - | - | - | 2 | 2 | 2 |
| Lengkong | - | - | - | 3 | 3 | 3 |
| Palabuhanratu | - | 1 | - | 7 | 8 | 8 |
| Simpenan | - | - | - | 1 | 1 | 1 |
| Warungkiara | - | - | - | 2 | 2 | 2 |
| Bantargadung | - | - | - | 1 | 1 | 1 |
| Jampang Tengah | - | - | - | 3 | 3 | 3 |
| Purabaya | - | - | - | 3 | 3 | 3 |
| Cikembar | - | 1 | - | 8 | 9 | 9 |
| Nyalindung | - | - | - | 2 | 2 | 2 |

Lanjutan Tabel/*Continued Table* 4.1.1

| Kecamatan Subdistrict | Sekolah/Schools | | | | | |
|--------------------------|-----------------|-----------|----------------|------------|--------------|------------|
| | Negeri/Public | | Swasta/Private | | Jumlah/Total | |
| | 2018/2019 | 2019/2020 | 2018/2019 | 2019/2020 | 2018/2019 | 2019/2020 |
| (1) | (2) | (3) | (4) | (5) | (6) | (7) |
| Gegerbitung | - | - | - | 2 | 2 | 2 |
| Sukaraja | - | - | - | 16 | 16 | 16 |
| Kebonpedes | - | - | - | 4 | 4 | 4 |
| Cireunghas | - | - | - | 5 | 5 | 5 |
| Sukalarang | - | - | - | 8 | 8 | 8 |
| Sukabumi | - | - | - | 8 | 6 | 8 |
| Kadudampit | - | - | - | 4 | 4 | 4 |
| Cisaat | - | - | - | 17 | 17 | 17 |
| Gununggruh | - | - | - | 11 | 11 | 11 |
| Cibadak | - | - | - | 16 | 16 | 16 |
| Cicantayan | - | - | - | 13 | 13 | 13 |
| Caringin | - | - | - | 8 | 8 | 8 |
| Nagrak | - | - | - | 10 | 10 | 10 |
| Ciambar | - | - | - | 1 | 1 | 1 |
| Cicurug | - | - | - | 19 | 19 | 19 |
| Cidahu | - | - | - | 9 | 9 | 9 |
| Parakan Salak | - | - | - | 7 | 7 | 7 |
| Parung Kuda | - | - | - | 13 | 13 | 13 |
| Bojong Genteng | - | - | - | 1 | 1 | 1 |
| Kalapanunggal | - | - | - | 3 | 3 | 3 |
| Cikidang | - | - | - | 6 | 5 | 6 |
| Cisolok | - | - | - | 1 | 1 | 1 |
| Cikakak | - | - | - | 4 | 4 | 4 |
| Kabandungan | - | - | - | 3 | 3 | 3 |
| Sukabumi | | 3 | | 281 | | 284 |

Lanjutan Tabel/*Continued Table* 4.1.1

| Kecamatan Subdistrict | Guru ¹ /Teachers ¹ | | | | | |
|--------------------------|--|-----------|----------------|-----------|--------------|-----------|
| | Negeri/Public | | Swasta/Private | | Jumlah/Total | |
| | 2018/2019 | 2019/2020 | 2018/2019 | 2019/2020 | 2018/2019 | 2019/2020 |
| (1) | (8) | (9) | (10) | (11) | (12) | (13) |
| Ciemas | - | - | - | 24 | 14 | 24 |
| Ciracap | - | - | - | 61 | 34 | 61 |
| Waluran | - | - | - | 9 | 4 | 9 |
| Surade | - | - | - | 41 | 31 | 41 |
| Cibitung | - | - | - | 7 | 4 | 7 |
| Jampang Kulon | - | - | - | 24 | 23 | 24 |
| Cimanggu | - | 7 | - | 7 | 5 | 7 |
| Kalibunder | - | - | - | 9 | 6 | 9 |
| Tegalbuleud | - | - | - | 3 | 2 | 3 |
| Cidolog | - | - | - | 2 | 1 | 2 |
| Sagaranten | - | - | - | 10 | 6 | 10 |
| Cidadap | - | - | - | 5 | 3 | 5 |
| Curug Kembar | - | - | - | 2 | 1 | 2 |
| Pabuaran | - | - | - | 5 | 3 | 5 |
| Lengkong | - | - | - | 9 | 6 | 9 |
| Palabuhanratu | - | 10 | - | 46 | 42 | 46 |
| Simpenan | - | - | - | 5 | 4 | 5 |
| Warungkiara | - | - | - | 8 | 6 | 8 |
| Bantargadung | - | - | - | 4 | 2 | 4 |
| Jampang Tengah | - | - | - | 11 | 7 | 11 |
| Purabaya | - | - | - | 15 | 8 | 15 |
| Cikembar | - | 7 | - | 43 | 43 | 43 |
| Nyalindung | - | - | - | 9 | 5 | 9 |

Lanjutan Tabel/*Continued Table 4.1.1*

| Kecamatan Subdistrict | Guru ¹ /Teachers ¹ | | | | | |
|--------------------------|--|-----------|----------------|--------------|--------------|--------------|
| | Negeri/Public | | Swasta/Private | | Jumlah/Total | |
| | 2018/2019 | 2019/2020 | 2018/2019 | 2019/2020 | 2018/2019 | 2019/2020 |
| (1) | (8) | (9) | (10) | (11) | (12) | (13) |
| Gegerbitung | - | - | - | 10 | 8 | 10 |
| Sukaraja | - | - | - | 62 | 42 | 62 |
| Kebonpedes | - | - | - | 14 | 8 | 14 |
| Cireunghas | - | - | - | 11 | 9 | 11 |
| Sukalarang | - | - | - | 20 | 16 | 20 |
| Sukabumi | - | - | - | 24 | 18 | 24 |
| Kadudampit | - | - | - | 16 | 10 | 16 |
| Cisaat | - | - | - | 79 | 61 | 79 |
| Gununggruh | - | - | - | 37 | 23 | 37 |
| Cibadak | - | - | - | 65 | 51 | 65 |
| Cicantayan | - | - | - | 58 | 40 | 58 |
| Caringin | - | - | - | 24 | 15 | 24 |
| Nagrak | - | - | - | 50 | 38 | 50 |
| Ciambar | - | - | - | 4 | 3 | 4 |
| Cicurug | - | - | - | 102 | 74 | 102 |
| Cidahu | - | - | - | 42 | 34 | 42 |
| Parakan Salak | - | - | - | 26 | 19 | 26 |
| Parung Kuda | - | - | - | 63 | 48 | 63 |
| Bojong Genteng | - | - | - | 5 | 4 | 5 |
| Kalapanunggal | - | - | - | 6 | 4 | 6 |
| Cikidang | - | - | - | 14 | 9 | 14 |
| Cisolok | - | - | - | 5 | 3 | 5 |
| Cikakak | - | - | - | 17 | 11 | 17 |
| Kabandungan | - | - | - | 9 | 6 | 9 |
| Sukabumi | | 24 | | 1 122 | | 1 146 |

Lanjutan Tabel/Continued Table 4.1.1

| Kecamatan Subdistrict | Murid/Students | | | | | |
|--------------------------|----------------|-----------|----------------|-----------|--------------|-----------|
| | Negeri/Public | | Swasta/Private | | Jumlah/Total | |
| | 2018/2019 | 2019/2020 | 2018/2019 | 2019/2020 | 2018/2019 | 2019/2020 |
| (1) | (14) | (15) | (16) | (17) | (18) | (19) |
| Ciemas | - | - | - | 333 | 256 | 333 |
| Ciracap | - | - | - | 895 | 821 | 895 |
| Waluran | - | - | - | 97 | 103 | 97 |
| Surade | - | - | - | 496 | 509 | 496 |
| Cibitung | - | - | - | 163 | 148 | 163 |
| Jampang Kulon | - | 67 | - | 324 | 397 | 391 |
| Cimanggu | - | - | - | 64 | 93 | 64 |
| Kalibunder | - | - | - | 129 | 126 | 129 |
| Tegalbuleud | - | - | - | 31 | 51 | 31 |
| Cidolog | - | - | - | 24 | 20 | 24 |
| Sagaranten | - | - | - | 180 | 151 | 180 |
| Cidadap | - | - | - | 44 | 49 | 44 |
| Curug Kembar | - | - | - | 29 | 32 | 29 |
| Pabuaran | - | - | - | 74 | 80 | 74 |
| Lengkong | - | - | - | 111 | 107 | 111 |
| Palabuhanratu | - | 79 | - | 512 | 613 | 591 |
| Simpenan | - | - | - | 61 | 60 | 61 |
| Warungkiara | - | - | - | 64 | 70 | 64 |
| Bantargadung | - | - | - | 40 | 40 | 40 |
| Jampang Tengah | - | - | - | 100 | 84 | 100 |
| Purabaya | - | - | - | 126 | 139 | 126 |
| Cikembar | - | 45 | - | 485 | 527 | 530 |
| Nyalindung | - | - | - | 52 | 49 | 52 |

Lanjutan Tabel/Continued Table 4.1.1

| Kecamatan Subdistrict | Murid/Students | | | | | |
|--------------------------|----------------|------------|----------------|---------------|--------------|---------------|
| | Negeri/Public | | Swasta/Private | | Jumlah/Total | |
| | 2018/2019 | 2019/2020 | 2018/2019 | 2019/2020 | 2018/2019 | 2019/2020 |
| (1) | (14) | (15) | (16) | (17) | (18) | (19) |
| Gegerbitung | - | - | - | 98 | 109 | 98 |
| Sukaraja | - | - | - | 748 | 732 | 748 |
| Kebonpedes | - | - | - | 169 | 155 | 169 |
| Cireunghas | - | - | - | 174 | 173 | 174 |
| Sukalarang | - | - | - | 268 | 303 | 268 |
| Sukabumi | - | - | - | 277 | 236 | 277 |
| Kadudampit | - | - | - | 196 | 198 | 196 |
| Cisaat | - | - | - | 971 | 907 | 971 |
| Gununggruh | - | - | - | 486 | 512 | 486 |
| Cibadak | - | - | - | 756 | 745 | 756 |
| Cicantayan | - | - | - | 494 | 472 | 494 |
| Caringin | - | - | - | 251 | 252 | 251 |
| Nagrak | - | - | - | 603 | 587 | 603 |
| Ciambar | - | - | - | 42 | 37 | 42 |
| Cicurug | - | - | - | 968 | 996 | 968 |
| Cidahu | - | - | - | 346 | 332 | 346 |
| Parakan Salak | - | - | - | 323 | 296 | 323 |
| Parung Kuda | - | - | - | 692 | 742 | 692 |
| Bojong Genteng | - | - | - | 53 | 52 | 53 |
| Kalapanunggal | - | - | - | 104 | 91 | 104 |
| Cikidang | - | - | - | 177 | 154 | 177 |
| Cisolok | - | - | - | 60 | 51 | 60 |
| Cikakak | - | - | - | 232 | 241 | 232 |
| Kabandungan | - | - | - | 114 | 129 | 114 |
| Sukabumi | | 191 | | 13 036 | | 13 227 |

Catatan/Note: ¹Data Tahun 2019 belum tersedia

Sumber/Source: Kementerian Pendidikan dan Kebudayaan, Data Semester Ganjil/Ministry of Educations and Culture, Odd Semester Data

Tabel
Table 4.1.2

**Jumlah Sekolah, Guru, dan Murid Raudatul Athfal (RA)
di Bawah Kementerian Agama Menurut Kecamatan,
2018/2019 dan 2019/2020**
*Number of Schools, Teachers, and Pupils in Raudatul Athfal
(RA) Under The Ministry of Religious Affairs by Subdistrict,
2018/2019 dan 2019/2020*

| Kecamatan Subdistrict | Sekolah/Schools | | Guru/Teachers | | Murid/Pupils | |
|--------------------------|-----------------|-----------|---------------|-----------|--------------|-----------|
| | 2018/2019 | 2019/2020 | 2018/2019 | 2019/2020 | 2018/2019 | 2019/2020 |
| (1) | (2) | (3) | (4) | (5) | (6) | (7) |
| Ciomas | 6 | 6 | - | 18 | - | 216 |
| Ciracap | 5 | 5 | - | 13 | - | 194 |
| Waluran | | 3 | - | 7 | - | 49 |
| Surade | 4 | 4 | - | 26 | - | 251 |
| Cibitung | | | - | | - | |
| Jampang Kulon | 3 | 3 | - | 13 | - | 104 |
| Cimanggu | 1 | 1 | - | 4 | - | 50 |
| Kalibunder | 1 | 1 | - | 5 | - | 53 |
| Tegalbuleud | 1 | 1 | - | 2 | - | 72 |
| Cidolog | 3 | 3 | - | 11 | - | 81 |
| Sagaranten | 3 | 3 | - | 17 | - | 147 |
| Cidadap | 1 | 1 | - | 1 | - | 12 |
| Curug Kembar | 1 | 1 | - | 3 | - | 17 |
| Pabuaran | 1 | 1 | - | 1 | - | 10 |
| Lengkong | 3 | 3 | - | 8 | - | 94 |
| Palabuhanratu | 15 | 13 | - | 65 | - | 754 |
| Simpenan | 6 | 7 | - | 20 | - | 241 |
| Warungkiara | 5 | 5 | - | 20 | - | 203 |
| Bantargadung | 2 | 2 | - | 9 | - | 90 |
| Jampang Tengah | 8 | 8 | - | 30 | - | 317 |
| Purabaya | 3 | 3 | - | 11 | - | 87 |
| Cikembar | 14 | 14 | - | 36 | - | 480 |
| Nyalindung | 9 | 9 | - | 44 | - | 386 |

Lanjutan Tabel/*Continued Table* 4.1.2

| Kecamatan Subdistrict | Sekolah/Schools | | Guru/Teachers | | Murid/Pupils | |
|--------------------------|-----------------|------------|---------------|------------|--------------|-------------|
| | 2018/2019 | 2019/2020 | 2018/2019 | 2019/2020 | 2018/2019 | 2019/2020 |
| (1) | (2) | (3) | (4) | (5) | (6) | (7) |
| Gegerbitung | 1 | 4 | - | 14 | - | 120 |
| Sukaraja | 9 | 10 | - | 45 | - | 366 |
| Kebonpedes | 3 | 1 | - | 3 | - | 7 |
| Cireunghas | 1 | 1 | - | 4 | - | 94 |
| Sukalarang | 5 | 5 | - | 13 | - | 176 |
| Sukabumi | 4 | 4 | - | 18 | - | 122 |
| Kadudampit | 10 | 2 | - | 33 | - | 510 |
| Cisaat | 21 | 21 | - | 87 | - | 862 |
| Gununggruh | 2 | 2 | - | 9 | - | 96 |
| Cibadak | 17 | 16 | - | 28 | - | 598 |
| Cicantayan | 12 | 12 | - | 40 | - | 367 |
| Caringin | 8 | 5 | - | 18 | - | 187 |
| Nagrak | 6 | 6 | - | 16 | - | 126 |
| Ciambar | 2 | 2 | - | 2 | - | 26 |
| Cicurug | 21 | 21 | - | 71 | - | 731 |
| Cidahu | 7 | 7 | - | 14 | - | 205 |
| Parakan Salak | 8 | 8 | - | 28 | - | 105 |
| Parung Kuda | 7 | 7 | - | 40 | - | 261 |
| Bojong Genteng | 8 | 8 | - | 34 | - | 223 |
| Kalapanunggal | 7 | 7 | - | 35 | - | 196 |
| Cikidang | 2 | 2 | - | 2 | - | 68 |
| Cisolok | 1 | 1 | - | 2 | - | 39 |
| Cikakak | 4 | 4 | - | 14 | - | 194 |
| Kabandungan | 2 | 10 | - | 8 | - | 37 |
| Sukabumi | 263 | 263 | | 942 | | 9624 |

Catatan/Note: ...

Sumber/Source: Kementerian Agama, Data Semester Ganjil/Ministry of Religious Affairs, Odd Semester Data

Tabel
Table 4.1.3

**Jumlah Sekolah, Guru, dan Murid Sekolah Dasar (SD)
di Bawah Kementerian Pendidikan dan Kebudayaan
Menurut Kecamatan, 2018/2019 dan 2019/2020**
*Number of Schools, Teachers, and Pupils in Primary Schools
Under The Ministry of Education and Culture by Subdistrict,
2018/2019 dan 2019/2020*

| Kecamatan Subdistrict | Sekolah/Schools | | | | | |
|--------------------------|-----------------|-----------|----------------|-----------|--------------|-----------|
| | Negeri/Public | | Swasta/Private | | Jumlah/Total | |
| | 2018/2019 | 2019/2020 | 2018/2019 | 2019/2020 | 2018/2019 | 2019/2020 |
| (1) | (2) | (3) | (4) | (5) | (6) | (7) |
| Ciemas | 35 | 35 | - | - | 35 | 35 |
| Ciracap | 30 | 30 | - | - | 30 | 30 |
| Waluran | 17 | 17 | - | - | 17 | 17 |
| Surade | 45 | 45 | 1 | 1 | 46 | 46 |
| Cibitung | 19 | 19 | - | - | 19 | 19 |
| Jampang Kulon | 32 | 32 | 1 | 1 | 33 | 32 |
| Cimanggu | 12 | 12 | - | - | 12 | 12 |
| Kalibunder | 25 | 25 | - | - | 25 | 25 |
| Tegalbuleud | 25 | 25 | - | - | 25 | 25 |
| Cidolog | 9 | 9 | - | - | 9 | 9 |
| Sagaranten | 27 | 27 | - | - | 27 | 27 |
| Cidadap | 12 | 12 | - | - | 12 | 13 |
| Curug Kembar | 17 | 17 | - | - | 17 | 17 |
| Pabuaran | 23 | 23 | - | - | 23 | 23 |
| Lengkong | 19 | 19 | - | 1 | 19 | 20 |
| Palabuhanratu | 32 | 32 | 5 | 6 | 37 | 38 |
| Simpanan | 35 | 35 | - | - | 35 | 35 |
| Warungkiara | 29 | 29 | 1 | 1 | 30 | 30 |
| Bantargadung | 28 | 28 | - | - | 28 | 28 |
| Jampang Tengah | 43 | 43 | 1 | 1 | 44 | 44 |
| Purabaya | 23 | 23 | - | - | 23 | 23 |
| Cikembar | 39 | 39 | 2 | 2 | 41 | 41 |
| Nyalindung | 29 | 29 | 1 | 1 | 30 | 30 |

Lanjutan Tabel/*Continued Table* 4.1.3

| Kecamatan Subdistrict | Sekolah/Schools | | | | | |
|--------------------------|-----------------|--------------|----------------|-----------|--------------|--------------|
| | Negeri/Public | | Swasta/Private | | Jumlah/Total | |
| | 2018/2019 | 2019/2020 | 2018/2019 | 2019/2020 | 2018/2019 | 2019/2020 |
| (1) | (2) | (3) | (4) | (5) | (6) | (7) |
| Gegerbitung | 25 | 25 | 1 | 1 | 26 | 26 |
| Sukaraja | 25 | 24 | 2 | 3 | 27 | 27 |
| Kebonpedes | 13 | 12 | 1 | 1 | 14 | 13 |
| Cireunghas | 13 | 13 | 1 | 1 | 14 | 14 |
| Sukalarang | 13 | 13 | 2 | 2 | 15 | 15 |
| Sukabumi | 17 | 17 | - | - | 17 | 17 |
| Kadudampit | 16 | 16 | 1 | 2 | 17 | 18 |
| Cisaat | 38 | 38 | 3 | 4 | 41 | 42 |
| Gunungguruh | 20 | 20 | 1 | 1 | 21 | 21 |
| Cibadak | 42 | 42 | 5 | 5 | 47 | 47 |
| Cicantayan | 20 | 20 | - | - | 20 | 20 |
| Caringin | 19 | 19 | 1 | 1 | 20 | 20 |
| Nagrak | 36 | 36 | 1 | 1 | 37 | 37 |
| Ciambar | 17 | 17 | - | - | 17 | 17 |
| Cicurug | 33 | 33 | 8 | 8 | 41 | 41 |
| Cidahu | 22 | 22 | 1 | 2 | 23 | 24 |
| Parakan Salak | 15 | 15 | - | - | 15 | 15 |
| Parung Kuda | 22 | 22 | 1 | 1 | 23 | 23 |
| Bojong Genteng | 12 | 12 | - | - | 12 | 12 |
| Kalapanunggal | 21 | 21 | 1 | 1 | 22 | 22 |
| Cikidang | 36 | 36 | - | 1 | 36 | 37 |
| Cisolok | 41 | 41 | 2 | 2 | 43 | 43 |
| Cikakak | 22 | 22 | - | - | 22 | 22 |
| Kabandungan | 23 | 23 | - | - | 23 | 23 |
| Sukabumi | 1 166 | 1 164 | 44 | 51 | 1 210 | 1 215 |

Lanjutan Tabel/Continued Table 4.1.3

| Kecamatan Subdistrict | Guru /Teachers ¹ | | | | | |
|--------------------------|-----------------------------|-----------|----------------|-----------|--------------|-----------|
| | Negeri/Public | | Swasta/Private | | Jumlah/Total | |
| | 2018/2019 | 2019/2020 | 2018/2019 | 2019/2020 | 2018/2019 | 2019/2020 |
| (1) | (8) | (9) | (10) | (11) | (12) | (13) |
| Ciemas | 175 | 202 | - | - | 175 | 202 |
| Ciracap | 245 | 261 | - | - | 245 | 261 |
| Waluran | 123 | 131 | - | - | 123 | 131 |
| Surade | 352 | 379 | 19 | 18 | 371 | 397 |
| Cibitung | 135 | 138 | - | - | 135 | 138 |
| Jampang Kulon | 272 | 280 | 11 | 13 | 283 | 293 |
| Cimanggu | 101 | 104 | - | - | 101 | 104 |
| Kalibunder | 156 | 170 | - | - | 156 | 170 |
| Tegalbuleud | 157 | 159 | - | - | 157 | 159 |
| Cidolog | 67 | 71 | - | - | 67 | 71 |
| Sagaranten | 174 | 184 | - | - | 174 | 184 |
| Cidadap | 80 | 83 | - | - | 80 | 83 |
| Curug Kembar | 92 | 97 | - | - | 92 | 97 |
| Pabuaran | 168 | 176 | - | - | 168 | 176 |
| Lengkong | 113 | 125 | - | 5 | 113 | 130 |
| Palabuhanratu | 326 | 336 | 38 | 45 | 364 | 381 |
| Simpenan | 218 | 223 | - | - | 218 | 223 |
| Warungkiara | 185 | 184 | 3 | 6 | 188 | 190 |
| Bantargadung | 157 | 167 | - | - | 157 | 167 |
| Jampang Tengah | 285 | 305 | 7 | 7 | 292 | 312 |
| Purabaya | 169 | 176 | - | - | 169 | 176 |
| Cikembar | 354 | 371 | 16 | 20 | 370 | 391 |
| Nyalindung | 190 | 211 | 9 | 10 | 199 | 221 |

Lanjutan Tabel/*Continued Table* 4.1.3

| Kecamatan Subdistrict | Guru ¹ /Teachers ¹ | | | | | |
|--------------------------|--|--------------|----------------|------------|--------------|--------------|
| | Negeri/Public | | Swasta/Private | | Jumlah/Total | |
| | 2018/2019 | 2019/2020 | 2018/2019 | 2019/2020 | 2018/2019 | 2019/2020 |
| (1) | (8) | (9) | (10) | (11) | (12) | (13) |
| Gegerbitung | 189 | 194 | 4 | 4 | 193 | 198 |
| Sukaraja | 277 | 268 | 23 | 29 | 300 | 297 |
| Kebonpedes | 117 | 112 | 11 | 16 | 128 | 128 |
| Cireunghas | 104 | 109 | 6 | 7 | 110 | 116 |
| Sukalarang | 150 | 149 | 17 | 17 | 167 | 166 |
| Sukabumi | 164 | 156 | - | - | 164 | 156 |
| Kadudampit | 152 | 142 | 3 | 12 | 155 | 154 |
| Cisaat | 357 | 366 | 81 | 121 | 438 | 487 |
| Gununggruh | 162 | 170 | 6 | 8 | 168 | 178 |
| Cibadak | 376 | 399 | 46 | 46 | 422 | 445 |
| Cicantayan | 172 | 173 | - | - | 172 | 173 |
| Caringin | 150 | 159 | 6 | 9 | 156 | 168 |
| Nagrak | 262 | 279 | 18 | 25 | 280 | 304 |
| Ciambar | 123 | 131 | - | - | 123 | 131 |
| Cicurug | 330 | 325 | 47 | 61 | 377 | 386 |
| Cidahu | 188 | 208 | 16 | 24 | 204 | 232 |
| Parakan Salak | 126 | 131 | - | - | 126 | 131 |
| Parung Kuda | 180 | 186 | 22 | 21 | 202 | 207 |
| Bojong Genteng | 90 | 101 | - | - | 90 | 101 |
| Kalapanunggal | 148 | 157 | 5 | 6 | 153 | 163 |
| Cikidang | 227 | 241 | - | - | 227 | 241 |
| Cisolok | 259 | 278 | 8 | 16 | 267 | 294 |
| Cikakak | 133 | 142 | - | - | 133 | 142 |
| Kabandungan | 152 | 156 | - | - | 152 | 156 |
| Sukabumi | 8 882 | 9 265 | 422 | 546 | 9 304 | 9 811 |

Lanjutan Tabel/Continued Table 4.1.3

| Kecamatan Subdistrict | Murid/Students | | | | | |
|--------------------------|----------------|-----------|----------------|-----------|--------------|-----------|
| | Negeri/Public | | Swasta/Private | | Jumlah/Total | |
| | 2018/2019 | 2019/2020 | 2018/2019 | 2019/2020 | 2018/2019 | 2019/2020 |
| (1) | (14) | (15) | (16) | (17) | (18) | (19) |
| Ciomas | 4 966 | 4 843 | - | - | 4 966 | 4 843 |
| Ciracap | 5 186 | 5 028 | - | - | 5 186 | 5 028 |
| Waluran | 2 343 | 2 437 | - | - | 2 343 | 2 437 |
| Surade | 6 492 | 6 553 | 266 | 326 | 6 758 | 6 879 |
| Cibitung | 2 221 | 2 204 | - | - | 2 221 | 2 204 |
| Jampang Kulon | 4 119 | 3 939 | 203 | 250 | 4 322 | 4 189 |
| Cimanggu | 2 362 | 2 406 | - | - | 2 362 | 2 406 |
| Kalibunder | 3 135 | 2 996 | - | - | 3 135 | 2 996 |
| Tegalbuleud | 2 996 | 3 138 | - | - | 2 996 | 3 138 |
| Cidolog | 1 117 | 1 075 | - | - | 1 117 | 1 075 |
| Sagaranten | 3 647 | 3 716 | - | - | 3 647 | 3 716 |
| Cidadap | 1 378 | 1 325 | - | - | 1 378 | 1 325 |
| Curug Kembar | 1 848 | 1 860 | - | - | 1 848 | 1 860 |
| Pabuaran | 4 024 | 3 934 | - | - | 4 024 | 3 934 |
| Lengkong | 3 031 | 2 993 | - | - | 3 031 | 2 993 |
| Palabuhanratu | 9 634 | 9 438 | 962 | 1 103 | 10 596 | 10 541 |
| Simpenan | 5 186 | 5 430 | - | - | 5 186 | 5 430 |
| Warungkiara | 5 447 | 5 275 | 49 | 111 | 5 496 | 5 386 |
| Bantargadung | 4 177 | 4 073 | - | - | 4 177 | 4 073 |
| Jampang Tengah | 5 840 | 5 853 | 102 | 106 | 5 942 | 5 959 |
| Purabaya | 3 580 | 3 600 | - | - | 3 580 | 3 600 |
| Cikembar | 7 949 | 8 135 | 307 | 389 | 8 256 | 8 524 |
| Nyalindung | 4 328 | 4 376 | 150 | 185 | 4 478 | 4 561 |

Lanjutan Tabel/Continued Table 4.1.3

| Kecamatan Subdistrict | Murid/Students | | | | | |
|--------------------------|----------------|----------------|----------------|---------------|----------------|----------------|
| | Negeri/Public | | Swasta/Private | | Jumlah/Total | |
| | 2018/2019 | 2019/2020 | 2018/2019 | 2019/2020 | 2018/2019 | 2019/2020 |
| (1) | (14) | (15) | (16) | (17) | (18) | (19) |
| Gegerbitung | 3 754 | 3 703 | 59 | 120 | 3 813 | 3 823 |
| Sukaraja | 7 205 | 7 303 | 419 | 565 | 7 624 | 7 868 |
| Kebonpedes | 2 370 | 2 320 | 224 | 257 | 2 594 | 2 577 |
| Cireunghas | 2 173 | 2 219 | 158 | 167 | 2 331 | 2 386 |
| Sukalarang | 4 635 | 4 660 | 285 | 280 | 4 920 | 4 940 |
| Sukabumi | 3 393 | 3 236 | - | - | 3 393 | 3 236 |
| Kadudampit | 3 539 | 3 496 | 114 | 172 | 3 653 | 3 668 |
| Cisaat | 9 054 | 8 882 | 1 432 | 1 688 | 10 486 | 10 570 |
| Gununggruh | 4 556 | 4 615 | 142 | 157 | 4 698 | 4 772 |
| Cibadak | 11 253 | 11 101 | 985 | 1 064 | 12 238 | 12 165 |
| Cicantayan | 4 455 | 4 302 | - | - | 4 455 | 4 302 |
| Caringin | 3 619 | 3 608 | 99 | 118 | 3 718 | 3 726 |
| Nagrak | 8 327 | 8 310 | 420 | 588 | 8 747 | 8 898 |
| Ciambar | 4 131 | 4 181 | - | - | 4 131 | 4 181 |
| Cicurug | 10 823 | 10 766 | 1 244 | 1 505 | 12 067 | 12 271 |
| Cidahu | 6 242 | 6 337 | 255 | 558 | 6 497 | 6 895 |
| Parakan Salak | 3 648 | 3 766 | - | - | 3 648 | 3 766 |
| Parung Kuda | 6 181 | 6 404 | 471 | 531 | 6 652 | 6 935 |
| Bojong Genteng | 3 015 | 3 064 | - | - | 3 015 | 3 064 |
| Kalapanunggal | 4 452 | 4 330 | 110 | 115 | 4 562 | 4 445 |
| Cikidang | 7 258 | 7 222 | - | - | 7 258 | 7 222 |
| Cisolok | 6 827 | 6 885 | 154 | 267 | 6 981 | 7 152 |
| Cikakak | 3 299 | 3 177 | - | - | 3 299 | 3 177 |
| Kabundungan | 5 033 | 5 011 | - | - | 5 033 | 5 011 |
| Sukabumi | 224 248 | 223 525 | 8 610 | 10 622 | 232 858 | 234 147 |

Catatan/Note: ¹ Jumlah guru termasuk kepala sekolah dan guru/The total of teachers including headmaster and teacher

Sumber/Source: Kementerian Pendidikan dan Kebudayaan, Data Semester Ganjil/Ministry of Educations and Culture, Odd Semester Data

Tabel 4.1.4 Jumlah Sekolah, Guru, dan Murid Madrasah Ibtidaiyah (MI) di Bawah Kementerian Agama Menurut Kecamatan Menurut Kecamatan, 2018/2019 dan 2019/2020
Number of Schools, Teachers, and Pupils in Madrasah Ibtidaiyah (MI) Under The Ministry of Religious Affairs by Subdistrict, 2018/2019 dan 2019/2020

| Kecamatan Subdistrict | Sekolah/Schools | | Guru/Teachers | | Murid/Pupils | |
|--------------------------|-----------------|-----------|---------------|-----------|--------------|-----------|
| | 2018/2019 | 2019/2020 | 2018/2019 | 2019/2020 | 2018/2019 | 2019/2020 |
| (1) | (2) | (3) | (4) | (5) | (6) | (7) |
| Ciemas | 10 | 10 | 67 | 70 | 1041 | 818 |
| Ciracap | 7 | 6 | 58 | 50 | 775 | 725 |
| Waluran | 5 | 5 | 46 | 40 | 523 | 542 |
| Surade | 11 | 11 | 126 | 134 | 1787 | 1795 |
| Cibitung | 5 | 5 | 43 | 32 | 624 | 469 |
| Jampang Kulon | 4 | 3 | 29 | 27 | 564 | 369 |
| Cimanggu | 5 | 6 | 31 | 44 | 455 | 588 |
| Kalibunder | 3 | - | 23 | - | 307 | - |
| Tegalbuleud | 7 | 7 | 48 | 48 | 877 | 847 |
| Cidolog | 4 | 4 | 24 | 17 | 336 | 338 |
| Sagaranten | 11 | 7 | 77 | 50 | 1281 | 940 |
| Cidadap | 5 | 5 | 38 | 35 | 557 | 545 |
| Curug Kembar | 8 | 7 | 54 | 47 | 837 | 775 |
| Pabuaran | 7 | 9 | 52 | 55 | 825 | 778 |
| Lengkong | 7 | 7 | 44 | 40 | 833 | 741 |
| Palabuhanratu | 14 | 12 | 133 | 131 | 3151 | 2713 |
| Simpanan | 7 | 7 | 57 | 66 | 901 | 830 |
| Warungkiara | 11 | 11 | 94 | 92 | 1742 | 1683 |
| Bantargadung | 4 | 4 | 34 | 34 | 473 | 409 |
| Jampang Tengah | 6 | 22 | 49 | 152 | 707 | 2502 |
| Purabaya | 8 | 8 | 62 | 62 | 922 | 924 |
| Cikembar | 4 | 4 | 55 | 47 | 1103 | 794 |
| Nyalindung | 5 | 5 | 33 | 36 | 427 | 353 |

Lanjutan Tabel/*Continued Table* 4.1.4

| Kecamatan Subdistrict | Sekolah/Schools | | Guru/Teachers | | Murid/Pupils | |
|--------------------------|-----------------|------------|---------------|--------------|--------------|---------------|
| | 2018/2019 | 2019/2020 | 2018/2019 | 2019/2020 | 2018/2019 | 2019/2020 |
| (1) | (2) | (3) | (4) | (5) | (6) | (7) |
| Gegerbitung | 3 | 1 | 19 | 7 | 352 | 100 |
| Sukaraja | 8 | 8 | 67 | 78 | 1478 | 1 615 |
| Kebonpedes | 3 | 1 | 32 | 15 | 713 | 371 |
| Cireunghas | 6 | 6 | 50 | 42 | 1195 | 1 178 |
| Sukalarang | 2 | 2 | 15 | 13 | 274 | 278 |
| Sukabumi | 5 | 5 | 56 | 46 | 1369 | 1 456 |
| Kadudampit | 12 | 12 | 118 | 113 | 2407 | 2 370 |
| Cisaat | 15 | 15 | 175 | 175 | 4936 | 4 818 |
| Gunungguruh | 3 | 2 | 31 | 9 | 616 | 600 |
| Cibadak | 9 | 9 | 73 | 73 | 1294 | 1 480 |
| Cicantayan | 10 | 10 | 89 | 87 | 1912 | 1 823 |
| Caringin | 10 | 10 | 77 | 74 | 1311 | 1 318 |
| Nagrak | 6 | 6 | 47 | 43 | 666 | 640 |
| Ciambar | 5 | 5 | 37 | 41 | 634 | 561 |
| Cicurug | 15 | 15 | 133 | 141 | 3126 | 3 150 |
| Cidahu | 7 | 9 | 55 | 65 | 1450 | 1 613 |
| Parakan Salak | 10 | 10 | 78 | 81 | 1553 | 1 418 |
| Parung Kuda | 9 | 9 | 104 | 99 | 2476 | 2 748 |
| Bojong Genteng | 8 | 7 | 77 | 68 | 1793 | 1 780 |
| Kalapanunggal | 6 | 6 | 56 | 62 | 1189 | 1 183 |
| Cikidang | 5 | 5 | 33 | 33 | 763 | 692 |
| Cisolok | 6 | 7 | 45 | 50 | 911 | 909 |
| Cikakak | 13 | 14 | 101 | 105 | 1953 | 1 996 |
| Kabandungan | 3 | 5 | 21 | 28 | 384 | 537 |
| Sukabumi | 337 | 344 | 2866 | 2 857 | 55823 | 55 112 |

Catatan/Note: ...

Sumber/Source: Kementerian Agama, Data Semester Ganjil/Ministry of Religious Affairs, Odd Semester Data

Tabel
Table 4.1.5**Jumlah Sekolah, Guru, dan Murid Sekolah Menengah Pertama (SMP) di Bawah Kementerian Pendidikan dan Kebudayaan Menurut Kecamatan, 2018/2019 dan 2019/2020****Number of Schools, Teachers, and Pupils in Junior High Schools Under The Ministry of Education and Culture by Subdistrict, 2018/2019 dan 2019/2020**

| Kecamatan Subdistrict | Sekolah/Schools | | | | | |
|--------------------------|-----------------|-----------|----------------|-----------|--------------|-----------|
| | Negeri/Public | | Swasta/Private | | Jumlah/Total | |
| | 2017/2018 | 2018/2019 | 2017/2018 | 2018/2019 | 2017/2018 | 2018/2019 |
| (1) | (2) | (3) | (4) | (5) | (6) | (7) |
| Ciemas | 8 | 8 | 2 | 2 | 10 | 10 |
| Ciracap | 7 | 7 | 1 | 1 | 8 | 8 |
| Waluran | 3 | 3 | - | - | 3 | 3 |
| Surade | 9 | 9 | - | - | 9 | 9 |
| Cibitung | 5 | 5 | - | - | 5 | 5 |
| Jampang Kulon | 8 | 8 | 2 | 2 | 10 | 10 |
| Cimanggu | 3 | 3 | - | - | 3 | 3 |
| Kalibunder | 6 | 6 | - | - | 6 | 6 |
| Tegalbuleud | 4 | 4 | 1 | 1 | 5 | 5 |
| Cidolog | 2 | 2 | 1 | 1 | 3 | 3 |
| Sagaranten | 5 | 5 | 1 | 1 | 6 | 6 |
| Cidadap | 4 | 4 | - | - | 4 | 4 |
| Curug Kembar | 4 | 4 | - | - | 4 | 4 |
| Pabuaran | 4 | 4 | - | 1 | 4 | 5 |
| Lengkong | 3 | 3 | 2 | 3 | 5 | 6 |
| Palabuhanratu | 3 | 3 | 10 | 11 | 13 | 14 |
| Simpanan | 6 | 6 | 1 | 1 | 7 | 7 |
| Warungkiara | 4 | 4 | 1 | 3 | 5 | 7 |
| Bantargadung | 2 | 2 | 2 | 2 | 4 | 4 |
| Jampang Tengah | 5 | 5 | 2 | 2 | 7 | 7 |
| Purabaya | 4 | 4 | 1 | 1 | 5 | 5 |
| Cikembar | 6 | 6 | 3 | 5 | 9 | 11 |
| Nyalindung | 3 | 3 | 1 | 2 | 4 | 5 |

Lanjutan Tabel/*Continued Table 4.1.5*

| Kecamatan Subdistrict | Sekolah/Schools | | | | | |
|--------------------------|-----------------|------------|----------------|------------|--------------|------------|
| | Negeri/Public | | Swasta/Private | | Jumlah/Total | |
| | 2017/2018 | 2018/2019 | 2017/2018 | 2018/2019 | 2017/2018 | 2018/2019 |
| (1) | (2) | (3) | (4) | (5) | (6) | (7) |
| Gegerbitung | 5 | 5 | 2 | 2 | 7 | 7 |
| Sukaraja | 2 | 2 | 5 | 6 | 7 | 8 |
| Kebonpedes | 1 | 1 | - | 1 | 1 | 2 |
| Cireunghas | 1 | 1 | 5 | 5 | 6 | 6 |
| Sukalarang | 2 | 2 | 5 | 5 | 7 | 7 |
| Sukabumi | 1 | 1 | 5 | 5 | 6 | 6 |
| Kadudampit | 2 | 2 | 4 | 5 | 6 | 7 |
| Cisaat | 2 | 2 | 8 | 10 | 10 | 12 |
| Gununggruh | 2 | 2 | 4 | 4 | 6 | 6 |
| Cibadak | 4 | 4 | 12 | 14 | 16 | 18 |
| Cicantayan | 1 | 1 | 7 | 7 | 8 | 8 |
| Caringin | 1 | 1 | 6 | 6 | 7 | 7 |
| Nagrak | 2 | 2 | 10 | 10 | 12 | 12 |
| Ciambur | 1 | 1 | 3 | 3 | 4 | 4 |
| Cicurug | 3 | 3 | 10 | 11 | 13 | 14 |
| Cidahu | 2 | 2 | 3 | 4 | 5 | 6 |
| Parakan Salak | 1 | 1 | 7 | 8 | 8 | 9 |
| Parung Kuda | 2 | 2 | 7 | 8 | 9 | 10 |
| Bojong Genteng | 2 | 2 | 6 | 6 | 8 | 8 |
| Kalapanunggal | 2 | 2 | 3 | 3 | 5 | 5 |
| Cikidang | 3 | 3 | 5 | 5 | 8 | 8 |
| Cisolok | 6 | 6 | 10 | 10 | 16 | 16 |
| Cikakak | 4 | 4 | 2 | 2 | 6 | 6 |
| Kabandungan | 2 | 2 | 4 | 5 | 6 | 7 |
| Sukabumi | 162 | 162 | 164 | 184 | 326 | 346 |

Lanjutan Tabel/Continued Table 4.1.5

| Kecamatan Subdistrict | Guru ¹ /Teachers ¹ | | | | | |
|--------------------------|--|-----------|----------------|-----------|--------------|-----------|
| | Negeri/Public | | Swasta/Private | | Jumlah/Total | |
| | 2017/2018 | 2018/2019 | 2017/2018 | 2018/2019 | 2017/2018 | 2018/2019 |
| (1) | (8) | (9) | (10) | (11) | (12) | (13) |
| Ciemas | 58 | 63 | 10 | 12 | 68 | 75 |
| Ciracap | 90 | 97 | 8 | 5 | 98 | 102 |
| Waluran | 25 | 28 | - | - | 25 | 28 |
| Surade | 126 | 124 | - | - | 126 | 124 |
| Cibitung | 52 | 58 | - | - | 52 | 58 |
| Jampang Kulon | 72 | 83 | 23 | 23 | 95 | 106 |
| Cimanggu | 25 | 34 | - | - | 25 | 34 |
| Kalibunder | 52 | 50 | - | - | 52 | 50 |
| Tegalbuleud | 44 | 50 | 5 | 5 | 49 | 55 |
| Cidolog | 19 | 22 | 9 | 9 | 28 | 31 |
| Sagaranten | 47 | 55 | 2 | 3 | 49 | 58 |
| Cidadap | 25 | 29 | - | - | 25 | 29 |
| Curug Kembar | 37 | 39 | - | - | 37 | 39 |
| Pabuaran | 40 | 47 | - | 2 | 40 | 49 |
| Lengkong | 27 | 34 | 7 | 18 | 34 | 52 |
| Palabuhanratu | 86 | 89 | 61 | 90 | 147 | 179 |
| Simpenan | 65 | 74 | 12 | 13 | 77 | 87 |
| Warungkiara | 76 | 76 | 10 | 15 | 86 | 91 |
| Bantargadung | 33 | 37 | 16 | 17 | 49 | 54 |
| Jampang Tengah | 73 | 75 | 12 | 13 | 85 | 88 |
| Purabaya | 43 | 47 | 11 | 16 | 54 | 63 |
| Cikembar | 104 | 108 | 21 | 38 | 125 | 146 |
| Nyalindung | 48 | 53 | 6 | 13 | 54 | 66 |

Lanjutan Tabel/*Continued Table* 4.1.5

| Kecamatan Subdistrict | Guru ¹ /Teachers ¹ | | | | | |
|--------------------------|--|--------------|----------------|--------------|--------------|--------------|
| | Negeri/Public | | Swasta/Private | | Jumlah/Total | |
| | 2017/2018 | 2018/2019 | 2017/2018 | 2018/2019 | 2017/2018 | 2018/2019 |
| (1) | (8) | (9) | (10) | (11) | (12) | (13) |
| Gegerbitung | 58 | 59 | 11 | 11 | 69 | 70 |
| Sukaraja | 77 | 82 | 37 | 47 | 114 | 129 |
| Kebonpedes | 26 | 27 | - | 11 | 26 | 38 |
| Cireunghas | 18 | 22 | 39 | 43 | 57 | 65 |
| Sukalarang | 43 | 50 | 35 | 44 | 78 | 94 |
| Sukabumi | 15 | 13 | 36 | 42 | 51 | 55 |
| Kadudampit | 55 | 55 | 71 | 77 | 126 | 132 |
| Cisaat | 63 | 65 | 105 | 149 | 168 | 214 |
| Gununggruh | 52 | 54 | 53 | 45 | 105 | 99 |
| Cibadak | 117 | 128 | 103 | 126 | 220 | 254 |
| Cicantayan | 23 | 25 | 35 | 56 | 58 | 81 |
| Caringin | 15 | 14 | 42 | 52 | 57 | 66 |
| Nagrak | 60 | 63 | 84 | 93 | 144 | 156 |
| Ciambar | 10 | 11 | 36 | 36 | 46 | 47 |
| Cicurug | 87 | 107 | 86 | 94 | 173 | 201 |
| Cidahu | 49 | 50 | 32 | 47 | 81 | 97 |
| Parakan Salak | 20 | 16 | 74 | 81 | 94 | 97 |
| Parung Kuda | 37 | 44 | 75 | 75 | 112 | 119 |
| Bojong Genteng | 23 | 22 | 56 | 61 | 79 | 83 |
| Kalapanunggal | 31 | 31 | 37 | 34 | 68 | 65 |
| Cikidang | 49 | 54 | 37 | 34 | 86 | 88 |
| Cisolok | 55 | 64 | 75 | 83 | 130 | 147 |
| Cikakak | 41 | 39 | 11 | 19 | 52 | 58 |
| Kabandungan | 32 | 33 | 30 | 30 | 62 | 63 |
| Sukabumi | 2 323 | 2 500 | 1 413 | 1 682 | 3 736 | 4 182 |

Lanjutan Tabel/Continued Table 4.1.5

| Kecamatan Subdistrict | Murid/Students | | | | | |
|--------------------------|----------------|-----------|----------------|-----------|--------------|-----------|
| | Negeri/Public | | Swasta/Private | | Jumlah/Total | |
| | 2017/2018 | 2018/2019 | 2017/2018 | 2018/2019 | 2017/2018 | 2018/2019 |
| (1) | (14) | (15) | (16) | (17) | (18) | (19) |
| Ciemas | 1 331 | 1 411 | 142 | 117 | 1 473 | 1 528 |
| Ciracap | 1 990 | 1 929 | 50 | 101 | 2 040 | 2 030 |
| Waluran | 474 | 454 | - | - | 474 | 454 |
| Surade | 2 466 | 2 301 | - | - | 2 466 | 2 301 |
| Cibitung | 1 000 | 1 046 | - | - | 1 000 | 1 046 |
| Jampang Kulon | 1 609 | 1 563 | 447 | 363 | 2 056 | 1 926 |
| Cimanggu | 709 | 732 | - | - | 709 | 732 |
| Kalibunder | 936 | 967 | - | - | 936 | 967 |
| Tegalbuleud | 952 | 935 | 38 | 32 | 990 | 967 |
| Cidolog | 372 | 280 | 246 | 202 | 618 | 482 |
| Sagaranten | 1 210 | 1 090 | 37 | 39 | 1 247 | 1 129 |
| Cidadap | 564 | 506 | - | - | 564 | 506 |
| Curug Kembar | 826 | 673 | - | - | 826 | 673 |
| Pabuaran | 1 487 | 1 047 | - | 126 | 1 487 | 1 173 |
| Lengkong | 847 | 783 | 143 | 185 | 990 | 968 |
| Palabuhanratu | 2 356 | 2 168 | 1 474 | 1 997 | 3 830 | 4 165 |
| Simpanan | 1 372 | 1 381 | 331 | 281 | 1 703 | 1 662 |
| Warungkiara | 2 226 | 2 025 | 221 | 349 | 2 447 | 2 374 |
| Bantargadung | 832 | 772 | 825 | 769 | 1 657 | 1 541 |
| Jampang Tengah | 1 863 | 1 795 | 193 | 182 | 2 056 | 1 977 |
| Purabaya | 1 156 | 971 | 242 | 243 | 1 398 | 1 214 |
| Cikembar | 2 546 | 2 513 | 518 | 559 | 3 064 | 3 072 |
| Nyalindung | 1 277 | 1 084 | 67 | 175 | 1 344 | 1 259 |

Lanjutan Tabel/*Continued Table 4.1.5*

| Kecamatan Subdistrict | Murid/Students | | | | | |
|--------------------------|----------------|---------------|----------------|---------------|---------------|---------------|
| | Negeri/Public | | Swasta/Private | | Jumlah/Total | |
| | 2017/2018 | 2018/2019 | 2017/2018 | 2018/2019 | 2017/2018 | 2018/2019 |
| (1) | (14) | (15) | (16) | (17) | (18) | (19) |
| Gegerbitung | 1 128 | 1 045 | 187 | 231 | 1 315 | 1 276 |
| Sukaraja | 2 017 | 1 998 | 774 | 800 | 2 791 | 2 798 |
| Kebonpedes | 622 | 590 | - | 61 | 622 | 651 |
| Cireunghas | 389 | 492 | 842 | 920 | 1 231 | 1 412 |
| Sukalarang | 1 163 | 1 199 | 623 | 667 | 1 786 | 1 866 |
| Sukabumi | 316 | 292 | 676 | 759 | 992 | 1 051 |
| Kadudampit | 1 297 | 1 158 | 1 415 | 1 663 | 2 712 | 2 821 |
| Cisaat | 1 523 | 1 407 | 1 882 | 2 105 | 3 405 | 3 512 |
| Gununggruh | 1 332 | 1 241 | 435 | 459 | 1 767 | 1 700 |
| Cibadak | 3 016 | 2 826 | 2 694 | 2 660 | 5 710 | 5 486 |
| Cicantayan | 510 | 505 | 827 | 865 | 1 337 | 1 370 |
| Caringin | 321 | 339 | 839 | 827 | 1 160 | 1 166 |
| Nagrak | 1 636 | 1 504 | 1 645 | 1 636 | 3 281 | 3 140 |
| Ciambar | 266 | 274 | 1 442 | 1 333 | 1 708 | 1 607 |
| Cicurug | 2 680 | 2 601 | 2 041 | 1 747 | 4 721 | 4 348 |
| Cidahu | 1 100 | 1 113 | 1 389 | 1 300 | 2 489 | 2 413 |
| Parakan Salak | 347 | 346 | 1 856 | 1 567 | 2 203 | 1 913 |
| Parung Kuda | 1 037 | 979 | 1 490 | 1 478 | 2 527 | 2 457 |
| Bojong Genteng | 754 | 487 | 956 | 1 232 | 1 710 | 1 719 |
| Kalapanunggal | 796 | 711 | 991 | 941 | 1 787 | 1 652 |
| Cikidang | 1 653 | 1 413 | 980 | 1 190 | 2 633 | 2 603 |
| Cisolok | 1 507 | 1 615 | 1 580 | 1 725 | 3 087 | 3 340 |
| Cikakak | 1 274 | 944 | 411 | 344 | 1 685 | 1 288 |
| Kabandungan | 879 | 850 | 454 | 545 | 1 333 | 1 395 |
| Sukabumi | 57 964 | 54 355 | 31 403 | 32 775 | 89 367 | 87 130 |

Catatan/Note: ¹ Jumlah guru termasuk kepala sekolah dan guru/*The total of teachers including headmaster and teacher*

Sumber/Source: Kementerian Pendidikan dan Kebudayaan, Data Semester Ganjil/*Ministry of Educations and Culture, Odd Semester Data*

Tabel
Table 4.1.6

Jumlah Sekolah, Guru, dan Murid Madrasah Tsanawiyah (MTs) di Bawah Kementerian Agama Menurut Kecamatan, 2018/2019 dan 2019/2020
Number of Schools, Teachers, and Pupils in Madrasah Tsanawiyah (MTs) Under The Ministry of Religious Affairs by Subdistrict, 2018/2019 dan 2019/2020

| Kecamatan Subdistrict | Sekolah/Schools | | Guru/Teachers | | Murid/Pupils | |
|--------------------------|-----------------|-----------|---------------|-----------|--------------|-----------|
| | 2018/2019 | 2019/2020 | 2018/2019 | 2019/2020 | 2018/2019 | 2019/2020 |
| (1) | (2) | (3) | (4) | (5) | (6) | (7) |
| Ciomas | 11 | 11 | 106 | 82 | 1166 | 1 045 |
| Ciracap | 2 | 2 | 28 | 18 | 266 | 191 |
| Waluran | 4 | 5 | 57 | 68 | 612 | 605 |
| Surade | 6 | 7 | 103 | 102 | 1897 | 1 496 |
| Cibitung | 2 | 2 | 27 | 34 | 438 | 361 |
| Jampang Kulon | 5 | 5 | 45 | 55 | 617 | 548 |
| Cimanggu | 4 | 4 | 42 | 48 | 604 | 782 |
| Kalibunder | 4 | 4 | 31 | 40 | 288 | 288 |
| Tegalbuleud | 5 | 5 | 36 | 36 | 391 | 368 |
| Cidolog | 3 | 4 | 35 | 56 | 383 | 605 |
| Sagaranten | 6 | 7 | 84 | 79 | 1095 | 1 170 |
| Cidadap | 2 | 2 | 21 | 21 | 199 | 234 |
| Curug Kembar | 5 | 5 | 64 | 60 | 772 | 742 |
| Pabuaran | 8 | 10 | 86 | 83 | 1048 | 897 |
| Lengkong | 5 | 6 | 47 | 49 | 702 | 741 |
| Palabuhanratu | 11 | 9 | 153 | 144 | 2740 | 1 877 |
| Simpenan | 5 | 5 | 56 | 50 | 743 | 713 |
| Warungkiara | 8 | 10 | 64 | 93 | 891 | 1 675 |
| Bantargadung | 5 | 5 | 47 | 50 | 648 | 567 |
| Jampang Tengah | 8 | 10 | 77 | 64 | 668 | 699 |
| Purabaya | 6 | 5 | 77 | 60 | 1171 | 801 |
| Cikembar | 7 | 9 | 110 | 144 | 1651 | 1 682 |
| Nyalindung | 6 | 6 | 73 | 75 | 941 | 878 |

Lanjutan Tabel/*Continued Table* 4.1.6

| Kecamatan Subdistrict | Sekolah/Schools | | Guru/Teachers | | Murid/Pupils | |
|--------------------------|-----------------|------------|---------------|--------------|--------------|---------------|
| | 2018/2019 | 2019/2020 | 2018/2019 | 2019/2020 | 2018/2019 | 2019/2020 |
| (1) | (2) | (3) | (4) | (5) | (6) | (7) |
| Gegerbitung | 6 | 6 | 50 | 52 | 860 | 826 |
| Sukaraja | 5 | 5 | 79 | 64 | 1167 | 1 225 |
| Kebonpedes | 2 | 2 | 28 | 25 | 338 | 309 |
| Cireunghas | 3 | 3 | 0 | 28 | 0 | 602 |
| Sukalarang | 5 | 6 | 49 | 44 | 581 | 570 |
| Sukabumi | 5 | 5 | 44 | 53 | 702 | 815 |
| Kadudampit | 9 | 9 | 98 | 106 | 1655 | 1 523 |
| Cisaat | 18 | 18 | 310 | 318 | 4754 | 4 401 |
| Gununggruh | 7 | 7 | 69 | 66 | 516 | 671 |
| Cibadak | 11 | 11 | 100 | 100 | 1389 | 1 244 |
| Cicantayan | 7 | 7 | 75 | 77 | 1117 | 980 |
| Caringin | 9 | 11 | 116 | 109 | 1643 | 1 745 |
| Nagrak | 10 | 11 | 116 | 117 | 1602 | 1 494 |
| Ciambar | 3 | 3 | 21 | 34 | 282 | 307 |
| Cicurug | 10 | 11 | 167 | 159 | 3158 | 2 744 |
| Cidahu | 5 | 5 | 61 | 69 | 1197 | 928 |
| Parakan Salak | 3 | 3 | 41 | 24 | 716 | 737 |
| Parung Kuda | 6 | 7 | 76 | 85 | 1115 | 1 060 |
| Bojong Genteng | 5 | 5 | 101 | 86 | 1893 | 1 409 |
| Kalapanunggal | 5 | 5 | 83 | 89 | 1197 | 1 114 |
| Cikidang | 5 | 5 | 60 | 42 | 830 | 777 |
| Cisolok | 5 | 6 | 44 | 41 | 487 | 498 |
| Cikakak | 4 | 6 | 73 | 70 | 783 | 885 |
| Kabundungan | 6 | 7 | 64 | 59 | 953 | 874 |
| Sukabumi | | 302 | | 3 428 | | 46 703 |

Catatan/Note: ...

Sumber/Source: Kementerian Agama, Data Semester Ganjil/Ministry of Religious Affairs, Odd Semester Data

Tabel
Table 4.1.7

Jumlah Sekolah, Guru, dan Murid Sekolah Menengah Atas (SMA) di Bawah Kementerian Pendidikan dan Kebudayaan Menurut Kecamatan, 2018/2019 dan 2019/2020
Number of Schools, Teachers, and Pupils in Senior High Schools Under The Ministry of Education and Culture by Subdistrict, 2018/2019 dan 2019/2020

| Kecamatan Subdistrict | Sekolah/Schools | | | | | |
|--------------------------|-----------------|-----------|----------------|-----------|--------------|-----------|
| | Negeri/Public | | Swasta/Private | | Jumlah/Total | |
| | 2017/2018 | 2018/2019 | 2017/2018 | 2018/2019 | 2017/2018 | 2018/2019 |
| (1) | (2) | (3) | (4) | (5) | (6) | (7) |
| Ciemas | 1 | 1 | - | - | 1 | 1 |
| Ciracap | 1 | 1 | - | - | 1 | 1 |
| Waluran | - | - | - | - | - | - |
| Surade | 1 | 1 | - | - | 1 | 1 |
| Cibitung | - | - | - | - | - | - |
| Jampang Kulon | 1 | 1 | 2 | 2 | 3 | 3 |
| Cimanggu | - | - | - | - | - | - |
| Kalibunder | 1 | 1 | - | - | 1 | 1 |
| Tegalbuleud | - | - | 1 | 1 | 1 | 1 |
| Cidolog | - | - | 1 | 1 | 1 | 1 |
| Sagaranten | 1 | 1 | - | - | 1 | 1 |
| Cidadap | - | - | - | - | - | - |
| Curug Kembar | - | - | - | - | - | - |
| Pabuaran | - | - | - | - | - | - |
| Lengkong | 1 | 1 | - | - | 1 | 1 |
| Palabuhanratu | 1 | 1 | 3 | 4 | 4 | 5 |
| Simpanan | 1 | 1 | 1 | 1 | 2 | 2 |
| Warungkiara | 1 | 1 | - | - | 1 | 1 |
| Bantargadung | - | - | 1 | 1 | 1 | 1 |
| Jampang Tengah | 1 | 1 | - | - | 1 | 1 |
| Purabaya | - | - | - | - | - | - |
| Cikembar | 1 | 1 | - | - | 1 | 1 |
| Nyalindung | 1 | 1 | - | - | 1 | 1 |

Lanjutan Tabel/Continued Table 4.1.7

| Kecamatan Subdistrict | Sekolah/Schools | | | | | |
|--------------------------|-----------------|-----------|----------------|-----------|--------------|-----------|
| | Negeri/Public | | Swasta/Private | | Jumlah/Total | |
| | 2017/2018 | 2018/2019 | 2017/2018 | 2018/2019 | 2017/2018 | 2018/2019 |
| (1) | (2) | (3) | (4) | (5) | (6) | (7) |
| Gegerbitung | - | - | - | - | - | - |
| Sukaraja | 1 | 1 | - | - | 1 | 1 |
| Kebonpedes | - | - | - | - | - | - |
| Cireunghas | 1 | 1 | - | - | 1 | 1 |
| Sukalarang | - | - | 1 | 1 | 1 | 1 |
| Sukabumi | - | - | 1 | 1 | 1 | 1 |
| Kadudampit | - | - | 2 | 2 | 2 | 2 |
| Cisaat | - | - | 2 | 3 | 2 | 3 |
| Gununggruh | 1 | 1 | 1 | 2 | 2 | 3 |
| Cibadak | 1 | 1 | 5 | 5 | 6 | 6 |
| Cicantayan | - | - | 1 | 1 | 1 | 1 |
| Caringin | - | - | 2 | 2 | 2 | 2 |
| Nagrak | 1 | 1 | 1 | 1 | 2 | 2 |
| Ciambar | - | - | 2 | 2 | 2 | 2 |
| Cicurug | 1 | 1 | 7 | 7 | 8 | 8 |
| Cidahu | 1 | 1 | 1 | 1 | 2 | 2 |
| Parakan Salak | 1 | 1 | 1 | 1 | 2 | 2 |
| Parung Kuda | 1 | 1 | 3 | 3 | 4 | 4 |
| Bojong Genteng | - | - | 5 | 5 | 5 | 5 |
| Kalapanunggal | - | - | 1 | 1 | 1 | 1 |
| Cikidang | 1 | 1 | 3 | 3 | 4 | 4 |
| Cisolok | 1 | 1 | - | - | 1 | 1 |
| Cikakak | 1 | 1 | - | - | 1 | 1 |
| Kabandungan | 1 | 1 | 1 | 1 | 2 | 2 |
| Sukabumi | 26 | 26 | 49 | 52 | 75 | 78 |

Lanjutan Tabel/Continued Table 4.1.7

| Kecamatan Subdistrict | Guru ¹ /Teachers ¹ | | | | | |
|--------------------------|--|-----------|----------------|-----------|--------------|-----------|
| | Negeri/Public | | Swasta/Private | | Jumlah/Total | |
| | 2017/2018 | 2018/2019 | 2017/2018 | 2018/2019 | 2017/2018 | 2018/2019 |
| (1) | (8) | (9) | (10) | (11) | (12) | (13) |
| Ciemas | 10 | 13 | - | - | 10 | 13 |
| Ciracap | 40 | 37 | - | - | 40 | 37 |
| Waluran | - | - | - | - | - | - |
| Surade | 42 | 42 | - | - | 42 | 42 |
| Cibitung | - | - | - | - | - | - |
| Jampang Kulon | 48 | 52 | 30 | 27 | 78 | 79 |
| Cimanggu | - | - | - | - | - | - |
| Kalibunder | 17 | 16 | - | - | 17 | 16 |
| Tegalbuleud | - | - | 2 | 2 | 2 | 2 |
| Cidolog | - | - | 6 | 3 | 6 | 3 |
| Sagaranten | 24 | 24 | - | - | 24 | 24 |
| Cidadap | - | - | - | - | - | - |
| Curug Kembar | - | - | - | - | - | - |
| Pabuaran | - | - | - | - | - | - |
| Lengkong | 25 | 24 | - | - | 25 | 24 |
| Palabuhanratu | 42 | 41 | 27 | 26 | 69 | 67 |
| Simpenan | 23 | 21 | 6 | 10 | 29 | 31 |
| Warungkiara | 38 | 35 | - | - | 38 | 35 |
| Bantargadung | - | - | 3 | 9 | 3 | 9 |
| Jampang Tengah | 28 | 30 | - | - | 28 | 30 |
| Purabaya | - | - | - | - | - | - |
| Cikembar | 51 | 49 | - | - | 51 | 49 |
| Nyalindung | 14 | 14 | - | - | 14 | 14 |

Lanjutan Tabel/Continued Table 4.1.7

| Kecamatan Subdistrict | Guru ¹ /Teachers ¹ | | | | | |
|--------------------------|--|------------|----------------|------------|--------------|--------------|
| | Negeri/Public | | Swasta/Private | | Jumlah/Total | |
| | 2017/2018 | 2018/2019 | 2017/2018 | 2018/2019 | 2017/2018 | 2018/2019 |
| (1) | (8) | (9) | (10) | (11) | (12) | (13) |
| Gegerbitung | - | - | - | - | - | - |
| Sukaraja | 50 | 49 | - | - | 50 | 49 |
| Kebonpedes | - | - | - | - | - | - |
| Cireunghas | 8 | 7 | - | - | 8 | 7 |
| Sukalarang | - | - | 16 | 14 | 16 | 14 |
| Sukabumi | - | - | 3 | 6 | 3 | 6 |
| Kadudampit | - | - | 20 | 19 | 20 | 19 |
| Cisaat | - | - | 31 | 43 | 31 | 43 |
| Gununggruh | 50 | 51 | 7 | 15 | 57 | 66 |
| Cibadak | 50 | 52 | 66 | 70 | 116 | 122 |
| Cicantayan | - | - | 9 | 9 | 9 | 9 |
| Caringin | - | - | 21 | 20 | 21 | 20 |
| Nagrak | 38 | 38 | 12 | 12 | 50 | 50 |
| Ciambar | - | - | 11 | 13 | 11 | 13 |
| Cicurug | 36 | 35 | 78 | 76 | 114 | 111 |
| Cidahu | 18 | 20 | 5 | 5 | 23 | 25 |
| Parakan Salak | 25 | 24 | 12 | 11 | 37 | 35 |
| Parung Kuda | 51 | 52 | 43 | 44 | 94 | 96 |
| Bojong Genteng | - | - | 70 | 56 | 70 | 56 |
| Kalapanunggal | - | - | 9 | 7 | 9 | 7 |
| Cikidang | 23 | 23 | 11 | 11 | 34 | 34 |
| Cisolok | 33 | 34 | - | - | 33 | 34 |
| Cikakak | 28 | 26 | - | - | 28 | 26 |
| Kabandungan | 28 | 28 | 7 | 7 | 35 | 35 |
| Sukabumi | 840 | 837 | 505 | 515 | 1 345 | 1 352 |

Lanjutan Tabel/Continued Table 4.1.7

| Kecamatan Subdistrict | Murid/Students | | | | | |
|--------------------------|----------------|-----------|----------------|-----------|--------------|-----------|
| | Negeri/Public | | Swasta/Private | | Jumlah/Total | |
| | 2017/2018 | 2018/2019 | 2017/2018 | 2018/2019 | 2017/2018 | 2018/2019 |
| (1) | (14) | (15) | (16) | (17) | (18) | (19) |
| Ciemas | 259 | 293 | - | - | 259 | 293 |
| Ciracap | 568 | 581 | - | - | 568 | 581 |
| Waluran | - | - | - | - | - | - |
| Surade | 1 293 | 1 338 | - | - | 1 293 | 1 338 |
| Cibitung | - | - | - | - | - | - |
| Jampang Kulon | 1 299 | 1 387 | 409 | 538 | 1 708 | 1 925 |
| Cimanggu | - | - | - | - | - | - |
| Kalibunder | 269 | 380 | - | - | 269 | 380 |
| Tegalbuleud | - | - | 55 | 52 | 55 | 52 |
| Cidolog | - | - | 89 | 64 | 89 | 64 |
| Sagaranten | 704 | 634 | - | - | 704 | 634 |
| Cidadap | - | - | - | - | - | - |
| Curug Kembar | - | - | - | - | - | - |
| Pabuaran | - | - | - | - | - | - |
| Lengkong | 565 | 618 | - | - | 565 | 618 |
| Palabuhanratu | 1 045 | 1 028 | 760 | 933 | 1 805 | 1 961 |
| Simpenan | 361 | 623 | 206 | 199 | 567 | 822 |
| Warungkiara | 860 | 1 055 | - | - | 860 | 1 055 |
| Bantargadung | - | - | 147 | 1 810 | 147 | 1 810 |
| Jampang Tengah | 699 | 766 | - | - | 699 | 766 |
| Purabaya | - | - | - | - | - | - |
| Cikembar | 984 | 1 022 | - | - | 984 | 1 022 |
| Nyalindung | 406 | 447 | - | - | 406 | 447 |

Lanjutan Tabel/Continued Table 4.1.7

| Kecamatan Subdistrict | Murid/Students | | | | | |
|--------------------------|----------------|---------------|----------------|---------------|---------------|---------------|
| | Negeri/Public | | Swasta/Private | | Jumlah/Total | |
| | 2017/2018 | 2018/2019 | 2017/2018 | 2018/2019 | 2017/2018 | 2018/2019 |
| (1) | (14) | (15) | (16) | (17) | (18) | (19) |
| Gegerbitung | - | - | - | - | - | - |
| Sukaraja | 886 | 1 206 | - | - | 886 | 1 206 |
| Kebonpedes | - | - | - | - | - | - |
| Cireunghas | 102 | 211 | - | - | 102 | 211 |
| Sukalarang | - | - | 112 | 96 | 112 | 96 |
| Sukabumi | - | - | 104 | 122 | 104 | 122 |
| Kadudampit | - | - | 550 | 738 | 550 | 738 |
| Cisaat | - | - | 575 | 703 | 575 | 703 |
| Gununggruh | 1 144 | 1 537 | 113 | 162 | 1 257 | 1 699 |
| Cibadak | 1 088 | 1 252 | 802 | 1 079 | 1 890 | 2 331 |
| Cicantayan | - | - | 96 | 89 | 96 | 89 |
| Caringin | - | - | 256 | 291 | 256 | 291 |
| Nagrak | 1 016 | 1 069 | 142 | 376 | 1 158 | 1 445 |
| Ciambur | - | - | 425 | 468 | 425 | 468 |
| Cicurug | 1 054 | 1 195 | 1 402 | 1 849 | 2 456 | 3 044 |
| Cidahu | 367 | 644 | 139 | 207 | 506 | 851 |
| Parakan Salak | 509 | 691 | 401 | 306 | 910 | 997 |
| Parung Kuda | 1 088 | 1 153 | 730 | 815 | 1 818 | 1 968 |
| Bojong Genteng | - | - | 876 | 965 | 876 | 965 |
| Kalapanunggal | - | - | 346 | 375 | 346 | 375 |
| Cikidang | 696 | 821 | 425 | 603 | 1 121 | 1 424 |
| Cisolok | 884 | 983 | - | - | 884 | 983 |
| Cikakak | 531 | 606 | - | - | 531 | 606 |
| Kabandungan | 494 | 528 | 33 | 37 | 527 | 565 |
| Sukabumi | 19 171 | 22 068 | 9 193 | 12 877 | 28 364 | 34 945 |

Catatan/Note: ¹ Jumlah guru termasuk kepala sekolah dan guru/The total of teachers including headmaster and teacher

Sumber/Source: Kementerian Pendidikan dan Kebudayaan, Data Semester Ganjil/Ministry of Educations and Culture, Odd Semester Data

Tabel
Table 4.1.8

Jumlah Sekolah, Guru, dan Murid Sekolah Menengah Kejuruan (SMK) di Bawah Kementerian Pendidikan dan Kebudayaan Menurut Kecamatan, 2018/2019 dan 2019/2020
Number of Schools, Teachers, and Pupils in Vocational High Schools Under The Ministry of Education and Culture by Subdistrict, 2018/2019 dan 2019/2020

| Kecamatan Subdistrict | Sekolah/Schools | | Guru/Teachers | | Murid/Pupils | |
|--------------------------|-----------------|-----------|---------------|-----------|--------------|-----------|
| | 2017/2018 | 2018/2019 | 2017/2018 | 2018/2019 | 2017/2018 | 2018/2019 |
| (1) | (2) | (3) | (4) | (5) | (6) | (7) |
| Ciomas | 4 | 4 | 17 | 31 | 521 | 614 |
| Ciracap | 4 | 4 | 24 | 34 | 657 | 742 |
| Waluran | 2 | 2 | 19 | 25 | 528 | 379 |
| Surade | 5 | 5 | 80 | 84 | 1 527 | 1 608 |
| Cibitung | - | 1 | - | 5 | - | 58 |
| Jampang Kulon | 3 | 4 | 56 | 67 | 1 087 | 1 299 |
| Cimanggu | - | - | - | - | - | - |
| Kalibunder | - | - | - | - | - | - |
| Tegalbuleud | 1 | 2 | 18 | 25 | 299 | 499 |
| Cidolog | 1 | 1 | 4 | 5 | 66 | 79 |
| Sagaranten | 3 | 3 | 53 | 61 | 1 168 | 1 335 |
| Cidadap | 2 | 2 | 16 | 20 | 251 | 239 |
| Curug Kembar | 1 | 1 | 7 | 8 | 92 | 97 |
| Pabuaran | 2 | 2 | 14 | 8 | 224 | 314 |
| Lengkong | 1 | 1 | 8 | 9 | 139 | 279 |
| Palabuhanratu | 12 | 12 | 161 | 176 | 3 630 | 4 149 |
| Simpenan | 2 | 3 | 16 | 26 | 317 | 504 |
| Warungkiara | 3 | 3 | 32 | 39 | 984 | 1 159 |
| Bantargadung | 1 | 1 | 4 | 8 | 131 | 158 |
| Jampang Tengah | 2 | 2 | 21 | 24 | 386 | 628 |
| Purabaya | 4 | 4 | 37 | 39 | 762 | 1 039 |
| Cikembar | 3 | 3 | 29 | 31 | 724 | 693 |
| Nyalindung | 3 | 3 | 22 | 30 | 416 | 470 |

Lanjutan Tabel/*Continued Table* 4.1.8

| Kecamatan Subdistrict | Sekolah/Schools | | Guru/Teachers | | Murid/Pupils | |
|--------------------------|-----------------|------------|---------------|--------------|---------------|---------------|
| | 2017/2018 | 2018/2019 | 2017/2018 | 2018/2019 | 2017/2018 | 2018/2019 |
| (1) | (2) | (3) | (4) | (5) | (6) | (7) |
| Gegerbitung | 3 | 3 | 58 | 75 | 1 314 | 1 283 |
| Sukaraja | 3 | 3 | 83 | 97 | 1 303 | 1 692 |
| Kebonpedes | 2 | 2 | 16 | 21 | 244 | 291 |
| Cireunghas | 4 | 4 | 36 | 38 | 716 | 760 |
| Sukalarang | 1 | 1 | 61 | 67 | 1 105 | 1 255 |
| Sukabumi | 4 | 4 | 37 | 48 | 634 | 1 065 |
| Kadudampit | 5 | 5 | 77 | 96 | 1 586 | 1 897 |
| Cisaat | 7 | 7 | 122 | 173 | 3 752 | 3 817 |
| Gununggruh | 2 | 2 | 47 | 57 | 1 290 | 1 842 |
| Cibadak | 7 | 7 | 139 | 151 | 3 600 | 3 792 |
| Cicantayan | 8 | 8 | 73 | 88 | 1 537 | 1 954 |
| Caringin | 2 | 3 | 9 | 28 | 373 | 234 |
| Nagrak | 6 | 6 | 38 | 57 | 882 | 1 180 |
| Ciambar | 1 | 1 | 13 | 14 | 327 | 353 |
| Cicurug | 12 | 13 | 131 | 174 | 3 352 | 3 477 |
| Cidahu | 3 | 3 | 32 | 37 | 698 | 781 |
| Parakan Salak | 3 | 3 | 23 | 31 | 1 158 | 1 188 |
| Parung Kuda | 6 | 6 | 43 | 44 | 822 | 937 |
| Bojong Genteng | 4 | 5 | 40 | 63 | 872 | 1 131 |
| Kalapanunggal | 2 | 2 | 28 | 29 | 928 | 948 |
| Cikidang | 1 | 1 | 6 | 7 | 156 | 124 |
| Cisolok | 5 | 6 | 53 | 65 | 1 249 | 1 292 |
| Cikakak | 1 | 2 | 5 | 18 | 56 | 244 |
| Kabundungan | 2 | 2 | 18 | 23 | 284 | 447 |
| Sukabumi | 153 | 162 | 1 826 | 2 256 | 42 147 | 48 326 |

Catatan/Note: ...

Sumber/Source: Kementerian Agama, Data Semester Ganjil/Ministry of Religious Affairs, Odd Semester Data

Tabel
Table 4.1.9

**Jumlah Sekolah, Guru, dan Murid Madrasah Aliyah (MA)
di Bawah Kementerian Agama Menurut Kecamatan,
2018/2019 dan 2019/2020**
**Number of Schools, Teachers, and Pupils in Madrasah Aliyah
(MA) Under the Ministry of Religious Affairs by Subdistrict,
2018/2019 dan 2019/2020**

| Kecamatan Subdistrict | Sekolah/Schools | | | | | |
|--------------------------|-----------------|-----------|----------------|-----------|--------------|-----------|
| | Negeri/Public | | Swasta/Private | | Jumlah/Total | |
| | 2018/2019 | 2019/2020 | 2018/2019 | 2019/2020 | 2018/2019 | 2019/2020 |
| (1) | (2) | (3) | (4) | (5) | (6) | (7) |
| Ciemas | - | - | - | 2 | 2 | 2 |
| Ciracap | - | - | - | 2 | 2 | 2 |
| Waluran | - | - | - | 2 | 2 | 2 |
| Surade | - | 1 | - | - | 1 | 1 |
| Cibitung | - | - | - | 1 | 1 | 1 |
| Jampang Kulon | - | - | - | 1 | 1 | 1 |
| Cimanggu | - | - | - | 2 | 1 | 2 |
| Kalibunder | - | - | - | - | 0 | - |
| Tegalbuleud | - | - | - | 1 | 1 | 1 |
| Cidolog | - | - | - | 1 | 1 | 1 |
| Sagaranten | - | - | - | 3 | 3 | 3 |
| Cidadap | - | - | - | - | 0 | - |
| Curug Kembar | - | - | - | 3 | 2 | 3 |
| Pabuaran | - | - | - | 3 | 2 | 3 |
| Lengkong | - | - | - | 4 | 3 | 4 |
| Palabuhanratu | - | 1 | - | 2 | 3 | 3 |
| Simpenan | - | - | - | 1 | 1 | 1 |
| Warungkiara | - | - | - | 4 | 3 | 4 |
| Bantargadung | - | - | - | 2 | 1 | 2 |
| Jampang Tengah | - | - | - | 4 | 4 | 4 |
| Purabaya | - | 1 | - | - | 1 | 1 |
| Cikembar | - | - | - | 4 | 4 | 4 |
| Nyalindung | - | - | - | 6 | 5 | 6 |

Lanjutan Tabel/*Continued Table* 4.1.9

| Kecamatan Subdistrict | Sekolah/Schools | | | | | |
|--------------------------|-----------------|-----------|----------------|------------|--------------|------------|
| | Negeri/Public | | Swasta/Private | | Jumlah/Total | |
| | 2018/2019 | 2019/2020 | 2018/2019 | 2019/2020 | 2018/2019 | 2019/2020 |
| (1) | (2) | (3) | (4) | (5) | (6) | (7) |
| Gegerbitung | - | - | - | 2 | 2 | 2 |
| Sukaraja | - | - | - | 3 | 3 | 3 |
| Kebonpedes | - | - | - | - | 0 | 0 |
| Cireunghas | - | - | - | 2 | 2 | 2 |
| Sukalarang | - | - | - | 2 | 2 | 2 |
| Sukabumi | - | - | - | 3 | 3 | 3 |
| Kadudampit | - | - | - | 5 | 3 | 0 |
| Cisaat | - | - | - | 12 | 11 | 12 |
| Gununggruh | - | - | - | 3 | 2 | 3 |
| Cibadak | - | 1 | - | 5 | 6 | 6 |
| Cicantayan | - | - | - | 4 | 4 | 4 |
| Caringin | - | - | - | 3 | 3 | 4 |
| Nagrak | - | - | - | 8 | 6 | 8 |
| Ciambar | - | - | - | 1 | 1 | 1 |
| Cicurug | - | - | - | 4 | 4 | 4 |
| Cidahu | - | - | - | 2 | 2 | 2 |
| Parakan Salak | - | - | - | 3 | 3 | 3 |
| Parung Kuda | - | - | - | 1 | 1 | 1 |
| Bojong Genteng | - | - | - | 2 | 1 | 2 |
| Kalapanunggal | - | - | - | 3 | 2 | 3 |
| Cikidang | - | - | - | 1 | 1 | 1 |
| Cisolok | - | - | - | - | 0 | 0 |
| Cikakak | - | - | - | 3 | 2 | 3 |
| Kabandungan | - | - | - | - | 0 | 5 |
| Sukabumi | | 4 | | 120 | 108 | 124 |

Lanjutan Tabel/Continued Table 4.1.9

| Kecamatan Subdistrict | Guru ¹ /Teachers ¹ | | | | | |
|--------------------------|--|-----------|----------------|-----------|--------------|-----------|
| | Negeri/Public | | Swasta/Private | | Jumlah/Total | |
| | 2018/2019 | 2019/2020 | 2018/2019 | 2019/2020 | 2018/2019 | 2019/2020 |
| (1) | (8) | (9) | (10) | (11) | (12) | (13) |
| Ciomas | - | - | - | 15 | 15 | 15 |
| Ciracap | - | - | - | 16 | 15 | 16 |
| Waluran | - | - | - | 25 | 18 | 25 |
| Surade | - | 56 | - | - | 47 | 56 |
| Cibitung | - | - | - | 14 | 9 | 14 |
| Jampang Kulon | - | - | - | 14 | 15 | 14 |
| Cimanggu | - | - | - | 20 | 13 | 20 |
| Kalibunder | - | - | - | - | 0 | - |
| Tegalbuleud | - | - | - | 13 | 11 | 13 |
| Cidolog | - | - | - | 12 | 10 | 12 |
| Sagaranten | - | - | - | 41 | 29 | 41 |
| Cidadap | - | - | - | - | 0 | - |
| Curug Kembar | - | - | - | 28 | 13 | 28 |
| Pabuaran | - | - | - | 17 | 11 | 17 |
| Lengkong | - | - | - | 21 | 19 | 21 |
| Palabuhanratu | - | 43 | - | 28 | 59 | 71 |
| Simpenan | - | - | - | 2 | 1 | 2 |
| Warungkiara | - | - | - | 33 | 20 | 33 |
| Bantargadung | - | - | - | 17 | 4 | 17 |
| Jampang Tengah | - | - | - | 28 | 35 | 28 |
| Purabaya | - | 29 | - | - | 26 | 29 |
| Cikembar | - | - | - | 28 | 27 | 28 |
| Nyalindung | - | - | - | 69 | 51 | 69 |

Lanjutan Tabel/Continued Table 4.1.9

| Kecamatan Subdistrict | Guru ¹ /Teachers ¹ | | | | | |
|--------------------------|--|------------|----------------|--------------|--------------|--------------|
| | Negeri/Public | | Swasta/Private | | Jumlah/Total | |
| | 2018/2019 | 2019/2020 | 2018/2019 | 2019/2020 | 2018/2019 | 2019/2020 |
| (1) | (8) | (9) | (10) | (11) | (12) | (13) |
| Gegerbitung | - | - | - | 24 | 23 | 24 |
| Sukaraja | - | - | - | 20 | 20 | 20 |
| Kebonpedes | - | - | - | - | 0 | - |
| Cireunghas | - | - | - | 19 | 19 | 19 |
| Sukalarang | - | - | - | 21 | 21 | 21 |
| Sukabumi | - | - | - | 24 | 19 | 24 |
| Kadudampit | - | - | - | 35 | 24 | 35 |
| Cisaat | - | - | - | 170 | 158 | 170 |
| Gunungguruh | - | - | - | 26 | 15 | 26 |
| Cibadak | - | 2 | - | 39 | 77 | 41 |
| Cicantayan | - | - | - | 25 | 25 | 25 |
| Caringin | - | - | - | 29 | 32 | 29 |
| Nagrak | - | - | - | 55 | 35 | 55 |
| Ciambar | - | - | - | 5 | 3 | 5 |
| Cicurug | - | - | - | 35 | 32 | 35 |
| Cidahu | - | - | - | 23 | 21 | 23 |
| Parakan Salak | - | - | - | 37 | 26 | 37 |
| Parung Kuda | - | - | - | 8 | 9 | 8 |
| Bojong Genteng | - | - | - | 25 | 23 | 25 |
| Kalapanunggal | - | - | - | 22 | 18 | 22 |
| Cikidang | - | - | - | 10 | 3 | 10 |
| Cisolok | - | - | - | - | 0 | - |
| Cikakak | - | - | - | 38 | 25 | 38 |
| Kabandungan | - | - | - | - | 0 | - |
| Sukabumi | | 130 | | 1 131 | 1076 | 1 261 |

Lanjutan Tabel/Continued Table 4.1.9

| Kecamatan Subdistrict | Murid/Students | | | | | |
|--------------------------|----------------|-----------|----------------|-----------|--------------|-----------|
| | Negeri/Public | | Swasta/Private | | Jumlah/Total | |
| | 2018/2019 | 2019/2020 | 2018/2019 | 2019/2020 | 2018/2019 | 2019/2020 |
| (1) | (14) | (15) | (16) | (17) | (18) | (19) |
| Ciemas | - | - | - | 132 | 282 | 132 |
| Ciracap | - | - | - | 212 | 206 | 212 |
| Waluran | - | - | - | 398 | 347 | 398 |
| Surade | - | 948 | - | - | 1011 | 948 |
| Cibitung | - | - | - | 80 | 125 | 80 |
| Jampang Kulon | - | - | - | 164 | 198 | 164 |
| Cimanggu | - | - | - | 401 | 373 | 401 |
| Kalibunder | - | - | - | - | 0 | - |
| Tegalbuleud | - | - | - | 81 | 116 | 81 |
| Cidolog | - | - | - | 66 | 120 | 66 |
| Sagaranten | - | - | - | 294 | 339 | 294 |
| Cidadap | - | - | - | - | 0 | - |
| Curug Kembar | - | - | - | 330 | 449 | 330 |
| Pabuaran | - | - | - | 314 | 297 | 314 |
| Lengkong | - | - | - | 337 | 409 | 337 |
| Palabuhanratu | - | 584 | - | 246 | 920 | 830 |
| Simpenan | - | - | - | 67 | 48 | 67 |
| Warungkiara | - | - | - | 634 | 359 | 634 |
| Bantargadung | - | - | - | 256 | 116 | 256 |
| Jampang Tengah | - | - | - | 250 | 270 | 250 |
| Purabaya | - | 625 | - | - | 675 | 625 |
| Cikembar | - | - | - | 411 | 448 | 411 |
| Nyalindung | - | - | - | 553 | 684 | 553 |

Lanjutan Tabel/*Continued Table* 4.1.9

| Kecamatan Subdistrict | Murid/Students | | | | | |
|--------------------------|----------------|--------------|----------------|--------------|--------------|---------------|
| | Negeri/Public | | Swasta/Private | | Jumlah/Total | |
| | 2018/2019 | 2019/2020 | 2018/2019 | 2019/2020 | 2018/2019 | 2019/2020 |
| (1) | (14) | (15) | (16) | (17) | (18) | (19) |
| Gegerbitung | - | - | - | - | 255 | 163 |
| Sukaraja | - | - | - | - | 496 | 427 |
| Kebonpedes | - | - | - | - | 0 | - |
| Cireunghas | - | - | - | - | 283 | 245 |
| Sukalarang | - | - | - | - | 256 | 221 |
| Sukabumi | - | - | - | - | 283 | 384 |
| Kadudampit | - | - | - | - | 584 | 728 |
| Cisaat | - | - | - | - | 2058 | 1 888 |
| Gununggruh | - | - | - | - | 148 | 222 |
| Cibadak | - | 1 278 | - | 1 278 | 1788 | 1 626 |
| Cicantayan | - | - | - | - | 615 | 526 |
| Caringin | - | - | - | - | 448 | 569 |
| Nagrak | - | - | - | - | 632 | 728 |
| Ciambar | - | - | - | - | 74 | 64 |
| Cicurug | - | - | - | - | 735 | 673 |
| Cidahu | - | - | - | - | 300 | 306 |
| Parakan Salak | - | - | - | - | 480 | 410 |
| Parung Kuda | - | - | - | - | 47 | 53 |
| Bojong Genteng | - | - | - | - | 513 | 366 |
| Kalapanunggal | - | - | - | - | 309 | 265 |
| Cikidang | - | - | - | - | 79 | 80 |
| Cisolok | - | - | - | - | 0 | - |
| Cikakak | - | - | - | - | 244 | 231 |
| Kabandungan | - | - | - | - | 0 | - |
| Sukabumi | | 3 435 | | 3 435 | 18419 | 17 558 |

Catatan/Note: ...

Sumber/Source: Kementerian Agama, Data Semester Ganjil/Ministry of Religious Affairs, Odd Semester Data

Tabel 4.1.10 Jumlah Desa¹/Kelurahan yang Memiliki Fasilitas Sekolah Menurut Kecamatan dan Tingkat Pendidikan, 2014–2019
Number of Villages¹ Having Educational Facilities by Subdistrict and Educational Level, 2014–2019

| Kecamatan Subdistrict | SD Primary School | | |
|--------------------------|----------------------|------|------|
| | 2014 | 2018 | 2019 |
| (1) | (2) | (3) | (4) |
| Ciemas | 9 | 9 | 9 |
| Ciracap | 8 | 8 | 8 |
| Waluran | 6 | 6 | 6 |
| Surade | 12 | 12 | 12 |
| Cibitung | 6 | 6 | 6 |
| Jampang Kulon | 11 | 11 | 11 |
| Cimanggu | 6 | 6 | 6 |
| Kalibunder | 7 | 7 | 7 |
| Tegalbuleud | 8 | 8 | 8 |
| Cidolog | 5 | 5 | 5 |
| Sagaranten | 12 | 12 | 12 |
| Cidadap | 6 | 6 | 6 |
| Curug Kembar | 7 | 7 | 7 |
| Pabuaran | 7 | 7 | 7 |
| Lengkong | 5 | 5 | 5 |
| Palabuhanratu | 10 | 10 | 10 |
| Simpenan | 7 | 7 | 7 |
| Warungkiara | 12 | 12 | 12 |
| Bantargadung | 7 | 7 | 7 |
| Jampang Tengah | 11 | 11 | 11 |
| Purabaya | 7 | 7 | 7 |
| Cikembar | 10 | 10 | 10 |
| Nyalindung | 10 | 10 | 10 |

Lanjutan Tabel/*Continued Table* 4.1.10

| Kecamatan <i>Subdistrict</i> | SD <i>Primary School</i> | | |
|---------------------------------|-----------------------------|------------|------------|
| | 2014 | 2018 | 2019 |
| (1) | (2) | (3) | (4) |
| Gegerbitung | 7 | 7 | 7 |
| Sukaraja | 9 | 9 | 9 |
| Kebonpedes | 5 | 5 | 5 |
| Cireunghas | 5 | 5 | 5 |
| Sukalarang | 6 | 6 | 6 |
| Sukabumi | 6 | 6 | 6 |
| Kadudampit | 9 | 9 | 9 |
| Cisaat | 13 | 13 | 13 |
| Gunungguruh | 7 | 7 | 7 |
| Cibadak | 10 | 10 | 10 |
| Cicantayan | 7 | 8 | 7 |
| Caringin | 9 | 9 | 9 |
| Nagrak | 10 | 10 | 10 |
| Ciambar | 6 | 6 | 6 |
| Cicurug | 13 | 13 | 13 |
| Cidahu | 8 | 8 | 8 |
| Parakan Salak | 6 | 6 | 6 |
| Parung Kuda | 8 | 8 | 8 |
| Bojong Genteng | 5 | 5 | 5 |
| Kalapanunggal | 7 | 7 | 7 |
| Cikidang | 12 | 12 | 12 |
| Cisolok | 13 | 13 | 13 |
| Cikakak | 9 | 9 | 9 |
| Kabandungan | 6 | 6 | 6 |
| Sukabumi | 385 | 386 | 385 |

Lanjutan Tabel/Continued Table 4.1.10

| Kecamatan Subdistrict | SMP Junior High School | | |
|--------------------------|---------------------------|------|------|
| | 2014 | 2018 | 2019 |
| (1) | (5) | (6) | (7) |
| Ciemas | 9 | 9 | 8 |
| Ciracap | 7 | 7 | 7 |
| Waluran | 5 | 5 | 6 |
| Surade | 10 | 10 | 10 |
| Cibitung | 5 | 4 | 5 |
| Jampang Kulon | 7 | 10 | 10 |
| Cimanggu | 5 | 5 | 5 |
| Kalibunder | 6 | 7 | 7 |
| Tegalbuleud | 7 | 7 | 7 |
| Cidolog | 4 | 4 | 4 |
| Sagaranten | 8 | 10 | 10 |
| Cidadap | 4 | 4 | 4 |
| Curug Kembar | 6 | 6 | 6 |
| Pabuaran | 5 | 6 | 6 |
| Lengkong | 5 | 5 | 5 |
| Palabuhanratu | 9 | 9 | 10 |
| Simpenan | 7 | 7 | 7 |
| Warungkiara | 8 | 10 | 10 |
| Bantargadung | 6 | 7 | 6 |
| Jampang Tengah | 9 | 10 | 9 |
| Purabaya | 5 | 7 | 6 |
| Cikembar | 8 | 9 | 9 |
| Nyalindung | 8 | 7 | 7 |

Lanjutan Tabel/*Continued Table* 4.1.10

| Kecamatan Subdistrict | SMP Junior High School | | |
|--------------------------|---------------------------|------------|------------|
| | 2014 | 2018 | 2019 |
| (1) | (5) | (6) | (7) |
| Gegerbitung | 6 | 7 | 6 |
| Sukaraja | 8 | 8 | 7 |
| Kebonpedes | 3 | 4 | 4 |
| Cireunghas | 5 | 5 | 5 |
| Sukalarang | 5 | 5 | 5 |
| Sukabumi | 5 | 5 | 5 |
| Kadudampit | 8 | 8 | 8 |
| Cisaat | 11 | 12 | 12 |
| Gununggruh | 5 | 6 | 6 |
| Cibadak | 10 | 10 | 10 |
| Cicantayan | 7 | 8 | 7 |
| Caringin | 8 | 8 | 8 |
| Nagrak | 9 | 10 | 10 |
| Ciambar | 5 | 5 | 5 |
| Cicurug | 10 | 13 | 12 |
| Cidahu | 7 | 7 | 6 |
| Parakan Salak | 6 | 6 | 6 |
| Parung Kuda | 8 | 8 | 8 |
| Bojong Genteng | 5 | 5 | 5 |
| Kalapanunggal | 6 | 6 | 6 |
| Cikidang | 11 | 9 | 9 |
| Cisolok | 11 | 13 | 13 |
| Cikakak | 8 | 9 | 9 |
| Kabandungan | 6 | 6 | 6 |
| Sukabumi | 326 | 348 | 342 |

Lanjutan Tabel/Continued Table 4.1.10

| Kecamatan Subdistrict | SMA Senior High School | | |
|--------------------------|---------------------------|------|------|
| | 2014 | 2018 | 2019 |
| (1) | (8) | (9) | (10) |
| Ciemas | 2 | 2 | 2 |
| Ciracap | 2 | 2 | 3 |
| Waluran | 2 | 2 | 2 |
| Surade | 2 | 2 | 2 |
| Cibitung | 1 | 2 | 2 |
| Jampang Kulon | 3 | 4 | 4 |
| Cimanggu | 1 | 2 | 2 |
| Kalibunder | 1 | 1 | 1 |
| Tegalbuleud | 2 | 2 | 2 |
| Cidolog | 1 | 1 | 1 |
| Sagaranten | 3 | 5 | 4 |
| Cidadap | 0 | 0 | — |
| Curug Kembar | 4 | 4 | 3 |
| Pabuaran | 2 | 2 | 2 |
| Lengkong | 2 | 3 | 3 |
| Palabuhanratu | 5 | 5 | 3 |
| Simpanan | 1 | 2 | 1 |
| Warungkiara | 4 | 5 | 4 |
| Bantargadung | 1 | 3 | 2 |
| Jampang Tengah | 5 | 7 | 4 |
| Purabaya | 3 | 1 | 2 |
| Cikembar | 3 | 4 | 3 |
| Nyalindung | 4 | 5 | 5 |

Lanjutan Tabel/*Continued Table* 4.1.10

| Kecamatan Subdistrict | SMA Senior High School | | |
|--------------------------|---------------------------|------------|------------|
| | 2014 | 2018 | 2019 |
| (1) | (8) | (9) | (10) |
| Gegerbitung | 1 | 1 | 1 |
| Sukaraja | 4 | 6 | 4 |
| Kebonpedes | 0 | 0 | 1 |
| Cireunghas | 4 | 4 | 4 |
| Sukalarang | 4 | 4 | 4 |
| Sukabumi | 3 | 3 | 4 |
| Kadudampit | 5 | 5 | 4 |
| Cisaat | 8 | 9 | 10 |
| Gunungguruh | 1 | 2 | 2 |
| Cibadak | 6 | 6 | 6 |
| Cicantayan | 4 | 4 | 4 |
| Caringin | 4 | 4 | 3 |
| Nagrak | 7 | 7 | 7 |
| Ciambar | 2 | 1 | 2 |
| Cicurug | 8 | 9 | 9 |
| Cidahu | 4 | 6 | 4 |
| Parakan Salak | 3 | 6 | 6 |
| Parung Kuda | 4 | 4 | 5 |
| Bojong Genteng | 4 | 5 | 5 |
| Kalapanunggal | 2 | 2 | 3 |
| Cikidang | 5 | 6 | 6 |
| Cisolok | 1 | 1 | 1 |
| Cikakak | 3 | 4 | 3 |
| Kabandungan | 1 | 1 | 1 |
| Sukabumi | 142 | 166 | 156 |

Lanjutan Tabel/Continued Table 4.1.10

| Kecamatan Subdistrict | SMK Vocational School | | |
|--------------------------|--------------------------|------|------|
| | 2014 | 2018 | 2019 |
| (1) | (11) | (12) | (13) |
| Ciemas | 3 | 4 | 3 |
| Ciracap | 3 | 4 | 5 |
| Waluran | 2 | 2 | 2 |
| Surade | 4 | 4 | 4 |
| Cibitung | 2 | 1 | 1 |
| Jampang Kulon | 2 | 4 | 4 |
| Cimanggu | 0 | 0 | 1 |
| Kalibunder | 1 | 0 | – |
| Tegalbuleud | 1 | 1 | 2 |
| Cidolog | 1 | 1 | 1 |
| Sagaranten | 1 | 3 | 2 |
| Cidadap | 1 | 2 | 1 |
| Curug Kembar | 0 | 1 | 2 |
| Pabuaran | 2 | 2 | 2 |
| Lengkong | 2 | 1 | 1 |
| Palabuhanratu | 5 | 6 | 6 |
| Simpenan | 2 | 2 | 3 |
| Warungkiara | 1 | 4 | 4 |
| Bantargadung | 1 | 2 | 2 |
| Jampang Tengah | 1 | 4 | 3 |
| Purabaya | 2 | 4 | 3 |
| Cikembar | 2 | 2 | 1 |
| Nyalindung | 1 | 2 | 3 |

Lanjutan Tabel/*Continued Table* 4.1.10

| Kecamatan Subdistrict | SMK Vocational School | | |
|--------------------------|--------------------------|------------|------------|
| | 2014 | 2018 | 2019 |
| (1) | (11) | (12) | (13) |
| Gegerbitung | 1 | 1 | 1 |
| Sukaraja | 3 | 5 | 4 |
| Kebonpedes | 1 | 3 | 2 |
| Cireunghas | 3 | 4 | 3 |
| Sukalarang | 1 | 2 | 2 |
| Sukabumi | 3 | 4 | 4 |
| Kadudampit | 5 | 4 | 3 |
| Cisaat | 4 | 4 | 5 |
| Gunungguruh | 3 | 3 | 3 |
| Cibadak | 4 | 4 | 7 |
| Cicantayan | 5 | 6 | 6 |
| Caringin | 2 | 4 | 4 |
| Nagrak | 5 | 6 | 6 |
| Ciambar | 1 | 1 | 1 |
| Cicurug | 7 | 8 | 8 |
| Cidahu | 1 | 2 | 2 |
| Parakan Salak | 1 | 3 | 3 |
| Parung Kuda | 3 | 5 | 5 |
| Bojong Genteng | 2 | 5 | 5 |
| Kalapanunggal | 2 | 2 | 2 |
| Cikidang | 1 | 3 | 2 |
| Cisolok | 5 | 8 | 5 |
| Cikakak | 2 | 1 | 2 |
| Kabandungan | 2 | 3 | 3 |
| Sukabumi | 107 | 147 | 144 |

Lanjutan Tabel/Continued Table 4.1.10

| Kecamatan Subdistrict | Perguruan Tinggi University | | |
|--------------------------|--------------------------------|------|------|
| | 2014 | 2018 | 2019 |
| (1) | (14) | (15) | (16) |
| Ciomas | 1 | 0 | – |
| Ciracap | 0 | 0 | – |
| Waluran | 0 | 0 | – |
| Surade | 0 | 1 | – |
| Cibitung | 0 | 0 | – |
| Jampang Kulon | 0 | 0 | – |
| Cimanggu | 0 | 0 | – |
| Kalibunder | 0 | 0 | – |
| Tegalbuleud | 0 | 0 | – |
| Cidolog | 0 | 0 | – |
| Sagaranten | 0 | 0 | – |
| Cidadap | 0 | 0 | – |
| Curug Kembar | 0 | 0 | – |
| Pabuaran | 0 | 0 | – |
| Lengkong | 0 | 0 | – |
| Palabuhanratu | 3 | 0 | 2 |
| Simpenan | 0 | 0 | – |
| Warungkiara | 0 | 0 | – |
| Bantargadung | 0 | 0 | – |
| Jampang Tengah | 0 | 0 | – |
| Purabaya | 0 | 0 | – |
| Cikembar | 1 | 1 | 1 |
| Nyalindung | 1 | 1 | 1 |

Lanjutan Tabel/*Continued Table* 4.1.10

| Kecamatan <i>Subdistrict</i> | Perguruan Tinggi <i>University</i> | | |
|---------------------------------|---------------------------------------|-----------|-----------|
| | 2014 | 2018 | 2019 |
| (1) | (14) | (15) | (16) |
| Gegerbitung | 0 | 0 | – |
| Sukaraja | 0 | 1 | 2 |
| Kebonpedes | 0 | 0 | – |
| Cireunghas | 0 | 0 | – |
| Sukalarang | 0 | 1 | 1 |
| Sukabumi | 1 | 0 | – |
| Kadudampit | 0 | 1 | – |
| Cisaat | 3 | 3 | 4 |
| Gununggruh | 0 | 0 | – |
| Cibadak | 0 | 0 | – |
| Cicantayan | 1 | 1 | 1 |
| Caringin | 0 | 0 | 1 |
| Nagrak | 0 | 0 | – |
| Ciambar | 0 | 0 | – |
| Cicurug | 1 | 2 | 2 |
| Cidahu | 0 | 0 | – |
| Parakan Salak | 0 | 0 | 1 |
| Parung Kuda | 0 | 0 | – |
| Bojong Genteng | 0 | 0 | – |
| Kalapanunggal | 0 | 0 | – |
| Cikidang | 0 | 0 | – |
| Cisolok | 0 | 0 | – |
| Cikakak | 1 | 1 | – |
| Kabandungan | 0 | 0 | – |
| Sukabumi | 13 | 13 | 16 |

Catatan/*Note*:Sumber/*Source*: BPS, Pendataan Potensi Desa (Podes)/ *BPS—Statistics Indonesia, Village Potential Data Collection*

Tabel 4.1.11 **Angka Partisipasi Murni (APM) dan Angka Partisipasi Kasar (APK) Menurut Jenjang Pendidikan di Kabupaten Sukabumi, 2018 dan 2019**
Net Participation Rates and Gross Participation Rates by Educational Level in Sukabumi Regency, 2018 and 2019

| Jenjang Pendidikan Educational Level | Angka Partisipasi Murni (APM) Net Participation Rates | | Angka Partisipasi Kasar (APK) Gross Participation Rates | |
|---|--|-------|--|--------|
| | 2018 | 2019 | 2018 | 2019 |
| (1) | (2) | (3) | (4) | (5) |
| SD/MI Elementary School | 99.36 | 99.30 | 110.02 | 107.24 |
| SMP/MTs Junior High School | 81.86 | 82.01 | 92.15 | 87.89 |
| SMA/SMK/MA Senior High School | 49.68 | 50.65 | 60.98 | 69.16 |

Catatan/Note: ...

Sumber/Source: BPS, Survei Sosial Ekonomi Nasional (Susenas)/BPS-Statistics Indonesia, National Socioeconomic Survey

Tabel
Table 4.1.12

Persentase Penduduk Berumur 15 Tahun ke Atas yang Melek Huruf Menurut Kelompok Umur di Kabupaten Sukabumi, 2018 dan 2019
Percentage of Literate People Aged 15 Years and Over by Age Group in Sukabumi Regency, 2018 and 2019

| Kelompok Umur Age Group | 2018 | 2019 |
|--|---------------|---------------|
| (1) | (2) | (3) |
| 15–19 | 100.00 | 100.00 |
| 20–24 | 100.00 | 100.00 |
| 25–29 | 100.00 | 100.00 |
| 30–34 | 99.42 | 100.00 |
| 35–39 | 100.00 | 99.29 |
| 40–44 | 99.75 | 100.00 |
| 45–49 | 100.00 | 100.00 |
| 50+ | 97.66 | 99.19 |
| Jumlah/Total | | |
| 15–24 | 100.00 | 100.00 |
| 15–44 | 99.87 | 99.89 |
| 15+ | 99.26 | 99.70 |
| 45+ | 98.25 | 99.39 |

Catatan/Note: ...

Sumber/Source: BPS, Survei Sosial Ekonomi Nasional (Susenas)/BPS-Statistics Indonesia, National Socioeconomic Survey

4.2 KESEHATAN HEALTH

Tabel 4.2.1 **Jumlah Desa¹/Kelurahan Yang Memiliki Sarana Kesehatan Menurut Kecamatan, 2014–2019**
Number of Villages¹ Having Health Facilities by Subdistrict, 2014–2019

| Kecamatan Subdistrict | Rumah Sakit Hospital | | |
|--------------------------|-------------------------|------|------|
| | 2014 | 2018 | 2019 |
| (1) | (2) | (3) | (4) |
| Ciemas | - | - | - |
| Ciracap | - | - | - |
| Waluran | - | - | - |
| Surade | - | - | - |
| Cibitung | - | - | - |
| Jampang Kulon | 1 | 2 | 1 |
| Cimanggu | - | - | - |
| Kalibunder | - | - | - |
| Tegalbuleud | - | - | - |
| Cidolog | - | - | - |
| Sagaranten | - | 1 | 1 |
| Cidadap | - | - | - |
| Curug Kembar | - | - | - |
| Pabuaran | - | - | - |
| Lengkong | - | - | - |
| Palabuhanratu | - | 1 | 1 |
| Simpenan | - | - | - |
| Warungkiara | - | - | - |
| Bantargadung | - | - | - |
| Jampang Tengah | - | - | - |
| Purabaya | - | - | - |
| Cikembar | - | - | - |
| Nyalindung | - | - | - |

Lanjutan Tabel/*Continued Table* 4.2.1

| Kecamatan <i>Subdistrict</i> | Rumah Sakit <i>Hospital</i> | | |
|---------------------------------|--------------------------------|----------|----------|
| | 2014 | 2018 | 2019 |
| (1) | (2) | (3) | (4) |
| Gegerbitung | - | - | - |
| Sukaraja | 1 | 1 | 1 |
| Kebonpedes | - | - | - |
| Cireunghas | - | - | - |
| Sukalarang | - | - | - |
| Sukabumi | - | - | - |
| Kadudampit | - | - | - |
| Cisaat | 1 | 1 | 1 |
| Gununggruh | - | - | - |
| Cibadak | 1 | 1 | 1 |
| Cicantayan | - | - | - |
| Caringin | - | - | - |
| Nagrak | - | - | - |
| Ciambar | - | - | - |
| Cicurug | 3 | 1 | 1 |
| Cidahu | - | - | - |
| Parakan Salak | - | - | - |
| Parung Kuda | - | - | - |
| Bojong Genteng | - | - | - |
| Kalapanunggal | - | 1 | - |
| Cikidang | - | - | - |
| Cisolok | - | - | - |
| Cikakak | - | - | - |
| Kabandungan | - | - | - |
| Sukabumi | 7 | 9 | 7 |

Lanjutan Tabel/*Continued Table 4.2.1*

| Kecamatan Subdistrict | Rumah Sakit Bersalin Maternity Hospital | | |
|--------------------------|--|------|------|
| | 2014 | 2018 | 2019 |
| (1) | (5) | (6) | (7) |
| Ciemas | - | - | - |
| Ciracap | - | - | - |
| Waluran | - | - | - |
| Surade | - | - | - |
| Cibitung | - | - | - |
| Jampang Kulon | 1 | 1 | 1 |
| Cimanggu | - | - | - |
| Kalibunder | - | - | - |
| Tegalbuleud | - | - | - |
| Cidolog | - | - | - |
| Sagaranten | - | 1 | - |
| Cidadap | - | - | - |
| Curug Kembar | - | - | - |
| Pabuaran | - | - | - |
| Lengkong | - | - | - |
| Palabuhanratu | 2 | 1 | - |
| Simpenan | - | - | - |
| Warungkiara | - | 1 | - |
| Bantargadung | - | - | - |
| Jampang Tengah | - | - | - |
| Purabaya | - | - | - |
| Cikembar | - | - | - |
| Nyalindung | - | 1 | - |

Lanjutan Tabel/*Continued Table* 4.2.1

| Kecamatan Subdistrict | Rumah Sakit Bersalin Maternity Hospital | | |
|--------------------------|--|----------|----------|
| | 2014 | 2018 | 2019 |
| (1) | (5) | (6) | (7) |
| Gegerbitung | - | - | - |
| Sukaraja | - | 1 | - |
| Kebonpedes | - | - | - |
| Cireunghas | - | - | - |
| Sukalarang | - | - | - |
| Sukabumi | - | - | - |
| Kadudampit | - | - | - |
| Cisaat | - | 2 | - |
| Gununggruh | - | - | - |
| Cibadak | - | 1 | - |
| Cicantayan | - | - | - |
| Caringin | - | - | - |
| Nagrak | - | - | - |
| Ciambar | - | - | - |
| Cicurug | 1 | - | - |
| Cidahu | - | - | - |
| Parakan Salak | - | - | - |
| Parung Kuda | - | - | - |
| Bojong Genteng | - | - | - |
| Kalapanunggal | - | - | - |
| Cikidang | - | - | - |
| Cisolok | - | - | - |
| Cikakak | - | - | - |
| Kabandungan | - | - | - |
| Sukabumi | 4 | 9 | 1 |

Lanjutan Tabel/Continued Table 4.2.1

| Kecamatan Subdistrict | Poliklinik Polyclinic | | |
|--------------------------|--------------------------|------|------|
| | 2014 | 2018 | 2019 |
| (1) | (8) | (9) | (10) |
| Ciemas | 1 | - | 1 |
| Ciracap | - | - | 1 |
| Waluran | - | - | - |
| Surade | - | - | 3 |
| Cibitung | - | - | 1 |
| Jampang Kulon | 3 | 2 | 1 |
| Cimanggu | - | - | - |
| Kalibunder | - | - | - |
| Tegalbuleud | - | - | - |
| Cidolog | - | - | - |
| Sagaranten | 1 | - | - |
| Cidadap | - | - | - |
| Curug Kembar | - | - | - |
| Pabuaran | - | - | - |
| Lengkong | - | - | - |
| Palabuhanratu | 5 | 3 | 4 |
| Simpenan | - | - | 1 |
| Warungkiara | - | 1 | 1 |
| Bantargadung | - | 1 | - |
| Jampang Tengah | - | - | - |
| Purabaya | - | - | - |
| Cikembar | 4 | 4 | 4 |
| Nyalindung | 1 | 0 | 1 |

Lanjutan Tabel/Continued Table 4.2.1

| Kecamatan Subdistrict | Poliklinik Polyclinic | | |
|--------------------------|--------------------------|-----------|-----------|
| | 2014 | 2018 | 2019 |
| (1) | (8) | (9) | (10) |
| Gegerbitung | - | - | - |
| Sukaraja | 3 | 3 | - |
| Kebonpedes | 2 | 2 | - |
| Cireunghas | 2 | 5 | 1 |
| Sukalarang | 2 | 4 | 3 |
| Sukabumi | 1 | 1 | 1 |
| Kadudampit | 1 | - | - |
| Cisaat | 3 | 3 | 2 |
| Gunungguruh | 1 | 1 | 1 |
| Cibadak | 2 | 4 | 3 |
| Cicantayan | 3 | 3 | 1 |
| Caringin | - | 1 | 1 |
| Nagrak | 1 | 2 | 1 |
| Ciambar | - | - | - |
| Cicurug | 4 | 8 | 6 |
| Cidahu | 1 | 1 | 2 |
| Parakan Salak | - | 3 | 1 |
| Parung Kuda | - | 4 | 2 |
| Bojong Genteng | 1 | 1 | 1 |
| Kalapanunggal | 1 | - | 1 |
| Cikidang | 1 | - | 1 |
| Cisolok | 0 | - | - |
| Cikakak | 1 | 2 | 2 |
| Kabandungan | - | - | - |
| Sukabumi | 47 | 59 | 48 |

Lanjutan Tabel/*Continued Table 4.2.1*

| Kecamatan Subdistrict | Puskesmas Public Health Center | | |
|--------------------------|-----------------------------------|------|------|
| | 2014 | 2018 | 2019 |
| (1) | (11) | (12) | (13) |
| Ciemas | 2 | 2 | 2 |
| Ciracap | 1 | 1 | 1 |
| Waluran | 1 | 1 | 1 |
| Surade | 2 | 2 | 2 |
| Cibitung | 1 | 1 | 1 |
| Jampang Kulon | 1 | 2 | 1 |
| Cimanggu | 1 | 1 | 1 |
| Kalibunder | 1 | 1 | 1 |
| Tegalbuleud | 2 | 2 | 2 |
| Cidolog | 1 | 1 | 1 |
| Sagaranten | 1 | 1 | 1 |
| Cidadap | 1 | 1 | 1 |
| Curug Kembar | 1 | 1 | 1 |
| Pabuaran | 1 | 1 | 1 |
| Lengkong | 1 | 1 | 1 |
| Palabuhanratu | 3 | 3 | 2 |
| Simpenan | 1 | 1 | 2 |
| Warungkiara | 1 | 1 | 1 |
| Bantargadung | 1 | 2 | 1 |
| Jampang Tengah | 1 | 1 | 1 |
| Purabaya | 1 | 1 | 1 |
| Cikembar | 2 | 1 | 1 |
| Nyalindung | 3 | 2 | 2 |

Lanjutan Tabel/*Continued Table* 4.2.1

| Kecamatan Subdistrict | Puskesmas Public Health Center | | |
|--------------------------|-----------------------------------|-----------|-----------|
| | 2014 | 2018 | 2019 |
| (1) | (11) | (12) | (13) |
| Gegerbitung | 1 | 1 | 1 |
| Sukaraja | 2 | 2 | 2 |
| Kebonpedes | 1 | 1 | 1 |
| Cireunghas | 1 | 1 | 1 |
| Sukalarang | 1 | 3 | 1 |
| Sukabumi | 1 | 1 | 1 |
| Kadudampit | 1 | 1 | 1 |
| Cisaat | 2 | 2 | 2 |
| Gununggruh | 2 | 2 | 2 |
| Cibadak | 2 | 2 | 2 |
| Cicantayan | 2 | 1 | 1 |
| Caringin | 1 | 1 | 1 |
| Nagrak | 2 | 2 | 2 |
| Ciambur | 2 | 1 | 1 |
| Cicurug | 2 | 2 | 1 |
| Cidahu | 1 | 1 | 1 |
| Parakan Salak | 1 | 1 | 1 |
| Parung Kuda | 1 | 1 | 1 |
| Bojong Genteng | 1 | 1 | 1 |
| Kalapanunggal | 1 | 1 | 1 |
| Cikidang | 1 | 1 | 1 |
| Cisolok | 1 | 2 | 1 |
| Cikakak | 1 | 1 | 1 |
| Kabandungan | 1 | 1 | 1 |
| Sukabumi | 63 | 64 | 58 |

Lanjutan Tabel/Continued Table 4.2.1

| Kecamatan Subdistrict | Puskesmas Pembantu Subsidiary of Public Health Center | | |
|--------------------------|--|------|------|
| | 2014 | 2018 | 2019 |
| (1) | (14) | (15) | (16) |
| Ciemas | 7 | 7 | 7 |
| Ciracap | 6 | 6 | 6 |
| Waluran | 2 | 2 | 2 |
| Surade | 4 | 4 | 4 |
| Cibitung | 2 | 2 | 2 |
| Jampang Kulon | 6 | 5 | 5 |
| Cimanggu | 2 | 4 | 3 |
| Kalibunder | 3 | 2 | 2 |
| Tegalbuleud | 6 | 5 | 4 |
| Cidolog | 2 | 2 | 3 |
| Sagaranten | 2 | 1 | 1 |
| Cidadap | 1 | 2 | 2 |
| Curug Kembar | 2 | 3 | 2 |
| Pabuaran | 2 | 4 | 4 |
| Lengkong | 3 | 5 | 5 |
| Palabuhanratu | 5 | 7 | 8 |
| Simpenan | 4 | 4 | 4 |
| Warungkiara | 3 | 3 | 4 |
| Bantargadung | 3 | 7 | 5 |
| Jampang Tengah | 6 | 8 | 7 |
| Purabaya | 3 | 6 | 3 |
| Cikembar | 6 | 5 | 5 |
| Nyalindung | 5 | 5 | 4 |

Lanjutan Tabel/*Continued Table* 4.2.1

| Kecamatan Subdistrict | Puskesmas Pembantu Subsidiary of Public Health Center | | |
|--------------------------|--|------------|------------|
| | 2014 | 2018 | 2019 |
| (1) | (14) | (15) | (16) |
| Gegerbitung | 3 | 3 | 3 |
| Sukaraja | 5 | 5 | 3 |
| Kebonpedes | 3 | 2 | 2 |
| Cireunghas | 4 | 3 | 3 |
| Sukalarang | 3 | 0 | — |
| Sukabumi | 4 | 4 | 4 |
| Kadudampit | 5 | 5 | 6 |
| Cisaat | 8 | 3 | 5 |
| Gununggruh | 2 | 1 | 2 |
| Cibadak | 2 | 4 | 3 |
| Cicantayan | 2 | 3 | 3 |
| Caringin | 2 | 5 | 2 |
| Nagrak | 5 | 7 | 8 |
| Ciambar | 1 | 3 | 3 |
| Cicurug | 4 | 4 | 2 |
| Cidahu | 1 | 1 | 1 |
| Parakan Salak | 3 | 4 | 2 |
| Parung Kuda | 2 | 2 | 1 |
| Bojong Genteng | 1 | 2 | 3 |
| Kalapanunggal | 3 | 3 | 2 |
| Cikidang | 2 | 4 | 4 |
| Cisolok | 8 | 9 | 8 |
| Cikakak | 4 | 5 | 3 |
| Kabandungan | 2 | 2 | 4 |
| Sukabumi | 164 | 183 | 169 |

Lanjutan Tabel/*Continued Table* 4.2.1

| Kecamatan Subdistrict | Apotek Pharmacy | | |
|--------------------------|--------------------|------|------|
| | 2014 | 2018 | 2019 |
| (1) | (17) | (18) | (19) |
| Ciemas | 1 | - | - |
| Ciracap | - | - | - |
| Waluran | - | 1 | 1 |
| Surade | 1 | 1 | 1 |
| Cibitung | - | - | - |
| Jampang Kulon | 5 | 3 | 4 |
| Cimanggu | - | - | - |
| Kalibunder | 1 | - | - |
| Tegalbuleud | 1 | 2 | 2 |
| Cidolog | - | - | - |
| Sagaranten | - | 1 | 1 |
| Cidadap | - | - | - |
| Curug Kembar | - | - | - |
| Pabuaran | - | - | - |
| Lengkong | 1 | 1 | 1 |
| Palabuhanratu | 2 | 1 | 2 |
| Simpenan | - | 1 | 1 |
| Warungkiara | 1 | 2 | 1 |
| Bantargadung | - | - | 1 |
| Jampang Tengah | - | - | 1 |
| Purabaya | - | 1 | 1 |
| Cikembar | 2 | 5 | 4 |
| Nyalindung | - | - | - |

Lanjutan Tabel/*Continued Table* 4.2.1

| Kecamatan Subdistrict | Apotek Pharmacy | | |
|--------------------------|--------------------|-----------|-----------|
| | 2014 | 2018 | 2019 |
| (1) | (17) | (18) | (19) |
| Gegerbitung | 1 | 1 | 1 |
| Sukaraja | 2 | 2 | 3 |
| Kebonpedes | - | - | 1 |
| Cireunghas | - | - | 1 |
| Sukalarang | 3 | 4 | 3 |
| Sukabumi | - | 1 | - |
| Kadudampit | - | - | - |
| Cisaat | 6 | 8 | 6 |
| Gununggruh | 2 | 3 | 2 |
| Cibadak | 2 | 2 | 3 |
| Cicantayan | 1 | 1 | 1 |
| Caringin | - | - | 2 |
| Nagrak | 1 | - | - |
| Ciambar | - | - | - |
| Cicurug | 1 | 4 | 2 |
| Cidahu | - | 2 | 1 |
| Parakan Salak | 1 | 1 | 2 |
| Parung Kuda | 2 | 2 | 2 |
| Bojong Genteng | 1 | 2 | - |
| Kalapanunggal | 1 | - | 1 |
| Cikidang | - | 1 | 1 |
| Cisolok | - | 1 | 2 |
| Cikakak | - | 1 | 2 |
| Kabandungan | - | - | - |
| Sukabumi | 39 | 55 | 57 |

Catatan/*Note*:Sumber/*Source*: BPS, Pendataan Potensi Desa (Podes)/BPS-Statistics Indonesia, Village Potential Data Collecting

4.3 AGAMA DAN SOSIAL LAINNYA RELIGION AND OTHER SOCIAL AFFAIRS

Tabel 4.3.1 **Jumlah Penduduk Menurut Kecamatan dan Agama yang Dianut, 2019**
Table 4.3.1 **Population by Subdistrict and Religion, 2019**

| Kecamatan Subdistrict | Islam | Protestan Protestant | Katolik Catholic | Hindu | Budha Buddha | Lainnya Others |
|--------------------------|--------|-------------------------|---------------------|-------|-----------------|-------------------|
| (1) | (2) | (3) | (4) | (5) | (6) | (7) |
| Ciemas | 51304 | 43 | 11 | 1 | 1 | 1 |
| Ciracap | 53095 | 8 | - | 1 | 1 | - |
| Waluran | 28854 | 1 | 4 | - | - | - |
| Surade | 78767 | 19 | 14 | - | 1 | - |
| Cibitung | 28091 | 3 | - | - | - | - |
| Jampang Kulon | 46126 | 6 | 1 | - | - | - |
| Cimanggu | 24811 | 2 | - | - | 1 | - |
| Kalibunder | 28746 | 6 | - | - | - | - |
| Tegalbuleud | 34510 | 4 | 6 | - | - | - |
| Cidolog | 16241 | 4 | 3 | - | - | - |
| Sagaranten | 50955 | 22 | 6 | 1 | - | - |
| Cidadap | 18336 | 3 | - | - | - | 1 |
| Curug Kembar | 29044 | 0 | - | - | - | - |
| Pabuaran | 110125 | 613 | 96 | - | 20 | - |
| Lengkong | 40616 | 4 | - | - | - | - |
| Palabuhanratu | 31913 | 5 | 4 | - | - | 2 |
| Simpenan | 54500 | 19 | 10 | - | 4 | - |
| Warungkiara | 60917 | 25 | 7 | - | - | - |
| Bantargadung | 37807 | 8 | 3 | 1 | 1 | - |
| Jampang Tengah | 67637 | 36 | 8 | 1 | 2 | - |
| Purabaya | 42413 | 1 | 4 | - | - | 3 |
| Cikembar | 85176 | 1103 | 114 | 15 | 35 | - |
| Nyalindung | 50282 | 28 | 9 | - | - | - |

Lanjutan Tabel/Continued Table 4.3.1

| Kecamatan Subdistrict | Islam | Protestan Protestant | Katolik Catholic | Hindu | Budha Buddha | Lainnya Others |
|--------------------------|----------------|-------------------------|---------------------|-----------|-----------------|-------------------|
| (1) | (2) | (3) | (4) | (5) | (6) | (7) |
| Gegerbitung | 40446 | 0 | 2 | - | - | - |
| Sukaraja | 86844 | 313 | 203 | 1 | 42 | - |
| Kebonpedes | 31966 | 15 | 1 | - | - | - |
| Cireunghas | 34911 | 13 | 1 | - | - | - |
| Sukalarang | 46547 | 39 | 6 | - | 2 | - |
| Sukabumi | 49164 | 176 | 88 | 2 | 43 | - |
| Kadudampit | 56212 | 15 | 2 | - | - | - |
| Cisaat | 124601 | 290 | 142 | 5 | 43 | 4 |
| Gununggruh | 54450 | 95 | 24 | 1- | 9 | 1 |
| Cibadak | 117134 | 620 | 269 | 2 | 254 | 5 |
| Cicantayan | 57978 | 19 | 25 | - | - | - |
| Caringin | 48092 | 9 | 1 | - | - | - |
| Nagrak | 85976 | 181 | 42 | - | 59 | - |
| Ciambar | 40013 | 6 | 2 | - | - | - |
| Cicurug | 129402 | 1238 | 572 | 7 | 139 | 1 |
| Cidahu | 67518 | 146 | 22 | - | 1 | - |
| Parakan Salak | 43937 | 13 | 0 | - | - | - |
| Parung Kuda | 73173 | 391 | 95 | 4 | 53 | 1 |
| Bojong Genteng | 37676 | 15 | 0 | 1 | - | 3 |
| Kalapanunggal | 49683 | 12 | 0 | - | 3 | 1 |
| Cikidang | 65811 | 14 | 10 | 1 | 4 | - |
| Cisolok | 69304 | 36 | 19 | - | 1 | 2 |
| Cikakak | 41593 | 13 | 18 | - | - | - |
| Kabandungan | 40886 | 17 | 11 | - | 3 | 3 |
| Sukabumi | 2563583 | 5649 | 1855 | 53 | 722 | 28 |

Catatan/Note: ...

Sumber/Source: Dinas Kependudukan dan Pencatatan Sipil Kabupaten Sukabumi

Tabel
Table 4.3.2**Jumlah Tempat Peribadatan Menurut Kecamatan,
2019**
**Number of Places of Worship by Subdistrict and Religion,
2019**

| Kecamatan Subdistrict | Masjid Mosque | Mushola Pray Room | Gereja Protestan Protestant Church * | Gereja Katholik Catholic Church* | Pura Temple * | Vihara * |
|----------------------------------|--------------------------|----------------------------------|---|---|--------------------------|-----------------|
| (1) | (2) | (3) | (4) | (5) | (6) | (7) |
| Ciemas | 167 | 14 | | | | |
| Ciracap | 208 | 65 | | | | |
| Waluran | 151 | 59 | | | | |
| Surade | 275 | 475 | | | | |
| Cibitung | 127 | 2 | | | | |
| Jampang Kulon | 127 | 3 | | | | |
| Cimanggu | 82 | 1 | | | | |
| Kalibunder | 112 | 0 | | | | |
| Tegalbuleud | 141 | 28 | | | | |
| Cidolog | 91 | 109 | | | | |
| Sagaranten | 209 | 1 | | | | |
| Cidadap | 109 | 1 | | | | |
| Curug Kembar | 156 | 0 | | | | |
| Pabuaran | 125 | 90 | | | | |
| Lengkong | 130 | 0 | | | | |
| Palabuhanratu | 149 | 7 | | | | |
| Simpenan | 57 | 0 | | | | |
| Warungkiara | 130 | 88 | | | | |
| Bantargadung | 82 | 41 | | | | |
| Jampang Tengah | 210 | 65 | | | | |
| Purabaya | 168 | 107 | | | | |
| Cikembar | 162 | 0 | | | | |
| Nyalindung | 144 | 5 | | | | |

Lanjutan Tabel/*Continued Table* 4.3.2

| Kecamatan <i>Subdistrict</i> | Masjid <i>Mosque</i> | Mushola <i>Pray Room</i> | Gereja Protestan <i>Protestant Church</i> | Gereja Katholik <i>Catholic Church</i> | Pura <i>Temple</i> | Vihara |
|---------------------------------|-------------------------|---------------------------------|---|--|-----------------------|--------|
| (1) | (2) | (3) | (4) | (5) | (6) | (7) |
| Gegerbitung | 100 | 1 | | | | |
| Sukaraja | 148 | 39 | | | | |
| Kebonpedes | 58 | 0 | | | | |
| Cireunghas | 67 | 20 | | | | |
| Sukalarang | 74 | 2 | | | | |
| Sukabumi | 79 | 2 | | | | |
| Kadudampit | 111 | 3 | | | | |
| Cisaat | 162 | 25 | | | | |
| Gununggruh | 95 | 190 | | | | |
| Cibadak | 162 | 1 | | | | |
| Cicantayan | 109 | 22 | | | | |
| Caringin | 104 | 6 | | | | |
| Nagrak | 145 | 5 | | | | |
| Ciambar | 64 | 41 | | | | |
| Cicurug | 105 | 1 | | | | |
| Cidahu | 111 | 180 | | | | |
| Parakan Salak | 79 | 89 | | | | |
| Parung Kuda | 110 | 2 | | | | |
| Bojong Genteng | 71 | 5 | | | | |
| Kalapanunggal | 87 | 118 | | | | |
| Cikidang | 112 | 0 | | | | |
| Cisolok | 98 | 1 | | | | |
| Cikakak | 87 | 2 | | | | |
| Kabandungan | 81 | 116 | | | | |
| Sukabumi | 5731 | 2032 | | | | |

Catatan/*Note*: *Data belum tersediaSumber/*Source*: Kementerian Agama Kabupaten Sukabumi

Tabel 4.3.3 Jumlah Desa¹/Kelurahan yang Mengalami Bencana Alam² Menurut Kecamatan, 2011– 2018
Number of Villages¹ that Had Natural Disaster² by Subdistrict, 2011– 2018

| Kecamatan Subdistrict | Banjir/Flood | | |
|--------------------------|--------------|------|------|
| | 2011 | 2014 | 2018 |
| (1) | (2) | (3) | (4) |
| Ciemas | 5 | 5 | 4 |
| Ciracap | - | - | - |
| Waluran | 3 | 1 | 1 |
| Surade | 1 | - | 1 |
| Cibitung | 3 | 1 | - |
| Jampang Kulon | 5 | 2 | - |
| Cimanggu | - | 1 | 2 |
| Kalibunder | 2 | 1 | 5 |
| Tegalbuleud | 6 | 1 | 7 |
| Cidolog | 1 | 2 | 5 |
| Sagaranten | - | - | 3 |
| Cidadap | - | - | 1 |
| Curug Kembar | - | - | - |
| Pabuaran | 2 | 1 | 2 |
| Lengkong | - | - | 2 |
| Palabuhanratu | 3 | 4 | 2 |
| Simpenan | 3 | 1 | 6 |
| Warungkiara | 3 | 1 | - |
| Bantargadung | 3 | - | - |
| Jampang Tengah | 1 | 1 | 4 |
| Purabaya | 3 | 5 | 2 |
| Cikembar | - | 2 | 2 |
| Nyalindung | 1 | - | 1 |

Lanjutan Tabel/*Continued Table* 4.3.3

| Kecamatan Subdistrict | Banjir/Flood | | |
|--------------------------|--------------|-----------|-----------|
| | 2011 | 2014 | 2018 |
| (1) | (2) | (3) | (4) |
| Gegerbitung | - | 2 | 2 |
| Sukaraja | - | - | 2 |
| Kebonpedes | 1 | 1 | 2 |
| Cireunghas | - | 2 | 3 |
| Sukalarang | - | - | 1 |
| Sukabumi | 1 | - | - |
| Kadudampit | 1 | - | - |
| Cisaat | 3 | 1 | 2 |
| Gununggruh | - | - | - |
| Cibadak | - | - | - |
| Cicantayan | 1 | - | 1 |
| Caringin | 1 | 1 | - |
| Nagrak | - | - | - |
| Ciambar | - | - | - |
| Cicurug | - | 1 | 4 |
| Cidahu | 1 | - | - |
| Parakan Salak | - | - | - |
| Parung Kuda | - | - | 1 |
| Bojong Genteng | - | - | 1 |
| Kalapanunggal | - | - | - |
| Cikidang | 1 | - | - |
| Cisolok | 2 | 5 | 1 |
| Cikakak | 6 | 4 | - |
| Kabandungan | - | - | - |
| Sukabumi | 63 | 46 | 70 |

Lanjutan Tabel/Continued Table 4.3.3

| Kecamatan Subdistrict | Gempa Bumi/Earthquake | | |
|--------------------------|-----------------------|------|------|
| | 2011 | 2014 | 2018 |
| (1) | (5) | (6) | (7) |
| Ciemas | 5 | 1 | 3 |
| Ciracap | 7 | 5 | 8 |
| Waluran | 3 | - | 6 |
| Surade | 11 | - | 2 |
| Cibitung | 6 | - | 6 |
| Jampang Kulon | 9 | 3 | 11 |
| Cimanggu | 6 | - | 6 |
| Kalibunder | 7 | - | 7 |
| Tegalbuleud | 8 | - | 8 |
| Cidolog | 4 | 5 | 1 |
| Sagaranten | 11 | 12 | 12 |
| Cidadap | 3 | 4 | 1 |
| Curug Kembar | 6 | 1 | 1 |
| Pabuaran | 7 | 1 | 7 |
| Lengkong | 5 | - | 5 |
| Palabuhanratu | 8 | 5 | 6 |
| Simpenan | 6 | - | 7 |
| Warungkiara | 10 | 12 | 1 |
| Bantargadung | 7 | - | 6 |
| Jampang Tengah | 11 | - | 2 |
| Purabaya | 6 | - | 2 |
| Cikembar | 9 | 2 | 1- |
| Nyalindung | 10 | - | 5 |

Lanjutan Tabel/*Continued Table* 4.3.3

| Kecamatan Subdistrict | Gempa Bumi/ <i>Earthquake</i> | | |
|--------------------------|-------------------------------|-----------|------------|
| | 2011 | 2014 | 2018 |
| (1) | (5) | (6) | (7) |
| Gegerbitung | 7 | 1 | - |
| Sukaraja | 9 | 9 | 6 |
| Kebonpedes | 5 | 3 | 5 |
| Cireunghas | 5 | - | 5 |
| Sukalarang | 6 | - | 2 |
| Sukabumi | 6 | 6 | 3 |
| Kadudampit | 2 | 2 | 3 |
| Cisaat | 11 | 2 | 1 |
| Gununggruh | 2 | - | - |
| Cibadak | 10 | - | 7 |
| Cicantayan | 5 | 6 | 1 |
| Caringin | 0 | - | - |
| Nagrak | 10 | - | 8 |
| Ciambar | 5 | 1 | 2 |
| Cicurug | 8 | - | 13 |
| Cidahu | 8 | - | - |
| Parakan Salak | 6 | - | - |
| Parung Kuda | 6 | 1 | - |
| Bojong Genteng | 5 | - | 3 |
| Kalapanunggal | 7 | - | 7 |
| Cikidang | 12 | 11 | 7 |
| Cisolok | 5 | - | 1 |
| Cikakak | 1 | - | 6 |
| Kabandungan | 6 | - | 5 |
| Sukabumi | 312 | 93 | 208 |

Lanjutan Tabel/Continued Table 4.3.3

| Kecamatan Subdistrict | Tanah Longsor/Landslide | | |
|--------------------------|-------------------------|------|------|
| | 2011 | 2014 | 2018 |
| (1) | (8) | (9) | (10) |
| Ciemas | 5 | 3 | 3 |
| Ciracap | 1 | - | 2 |
| Waluran | 1 | - | 5 |
| Surade | - | - | 3 |
| Cibitung | 1 | - | - |
| Jampang Kulon | 5 | - | 3 |
| Cimanggu | 1 | - | - |
| Kalibunder | 4 | 2 | 7 |
| Tegalbuleud | 3 | 1 | 2 |
| Cidolog | 4 | 2 | 1 |
| Sagaranten | - | 4 | 8 |
| Cidadap | - | 4 | 1 |
| Curug Kembar | 4 | 5 | 6 |
| Pabuaran | 5 | 2 | 5 |
| Lengkong | - | 1 | 4 |
| Palabuhanratu | 6 | 2 | 6 |
| Simpanan | 3 | 4 | 7 |
| Warungkiara | 2 | 10 | 2 |
| Bantargadung | 5 | 3 | 3 |
| Jampang Tengah | 7 | 7 | 10 |
| Purabaya | 4 | 3 | 3 |
| Cikembar | 7 | 6 | 6 |
| Nyalindung | 2 | 4 | 6 |

Lanjutan Tabel/*Continued Table 4.3.3*

| Kecamatan Subdistrict | Tanah Longsor/Landslide | | |
|--------------------------|-------------------------|------------|------------|
| | 2011 | 2014 | 2018 |
| (1) | (8) | (9) | (10) |
| Gegerbitung | 1 | 3 | 4 |
| Sukaraja | - | 9 | 7 |
| Kebonpedes | 3 | 3 | 4 |
| Cireunghas | 1 | 4 | 4 |
| Sukalarang | - | 3 | 1 |
| Sukabumi | 4 | 1 | 3 |
| Kadudampit | 2 | 6 | 7 |
| Cisaat | 2 | 5 | - |
| Gununggruh | 2 | 2 | 1 |
| Cibadak | 4 | - | 6 |
| Cicantayan | 2 | 4 | 4 |
| Caringin | 3 | 5 | 8 |
| Nagrak | 3 | 5 | 4 |
| Ciambar | - | - | - |
| Cicurug | 2 | 11 | 12 |
| Cidahu | 4 | 2 | 2 |
| Parakan Salak | 5 | 2 | 6 |
| Parung Kuda | - | 3 | 8 |
| Bojong Genteng | 2 | 3 | 5 |
| Kalapanunggal | 2 | 6 | 5 |
| Cikidang | 7 | 8 | 7 |
| Cisolok | 11 | 11 | 7 |
| Cikakak | 5 | 5 | 2 |
| Kabandungan | 2 | 4 | 5 |
| Sukabumi | 137 | 168 | 205 |

Catatan/Note:

Sumber/Source: BPS, Pendataan Potensi Desa (Podes)/BPS-Statistics Indonesia, Village Potential Data Collecting

Tabel
Table 4.3.4

Jumlah Pasangan Usia Subur (PUS) Menurut Keikutsertaan KB Dan Jalur Pelayanan Di Kabupaten Sukabumi 2019
Number of Couple of Childbearing Age according to Family Planning Participation and Service Line in Sukabumi Regenc 2019

| Kecamatan Subdistrict | Peserta KB/ Family Planning Participation | | | Akan dicaput implantnya |
|--------------------------|--|--------|--------|-------------------------|
| | Jalur Pelayan/ Service Line | | Jumlah | |
| (1) | Pemerintah | Swasta | | |
| Pelabuhan Ratu | 10,954 | 2,829 | 13,783 | 360 |
| Simpanan | 6,845 | 1,528 | 8,373 | 409 |
| Cikakak | 3,815 | 1,928 | 5,743 | 409 |
| Bantar Gadung | 4,564 | 1,836 | 6,400 | 273 |
| Cisolok | 8,142 | 2,674 | 10,816 | 318 |
| Cikidang | 8,312 | 1,081 | 9,393 | 254 |
| Lengkong | 4,182 | 847 | 5,029 | 259 |
| Jampang Tengah | 9,569 | 1,941 | 11,510 | 435 |
| Warung Kiara | 9,379 | 1,512 | 10,891 | 188 |
| Cikembar | 10,087 | 2,563 | 12,650 | 403 |
| Cibadak | 8,259 | 5,927 | 14,186 | 424 |
| Nagrak | 7,622 | 4,282 | 11,904 | 336 |
| Parung Kuda | 6,624 | 2,625 | 9,249 | 301 |
| Bojong Genteng | 4,672 | 1,027 | 5,699 | 386 |
| Parakan Salak | 4,854 | 1,445 | 6,299 | 263 |
| Cicurug | 10,868 | 7,665 | 18,533 | 407 |
| Cidahu | 6,346 | 3,451 | 9,797 | 323 |
| Kalapanunggal | 4,988 | 2,127 | 7,115 | 479 |
| Kabandungan | 4,679 | 1,828 | 6,507 | 220 |
| Waluran | 3,989 | 1,600 | 5,589 | 328 |
| Jampang Kulon | 5,718 | 1,148 | 6,866 | 303 |
| Ciemas | 5,512 | 2,341 | 7,853 | 233 |
| Kalibunder | 5,274 | 492 | 5,766 | 305 |

Lanjutan Tabel/*Continued Table* 4.3.4

| Kecamatan Subdistrict | Peserta KB/ Family Planning Participation | | | Akan dicaput implantnya |
|--------------------------|--|----------------|----------------|-------------------------|
| | Jalur Pelayanan/ Service Line | | Jumlah | |
| (1) | Pemerintah | Swasta | | |
| Surade | 12,516 | 3,100 | 15,616 | 424 |
| Cibitung | 3,617 | 1,089 | 4,706 | 341 |
| Ciracap | 7,082 | 1,987 | 9,069 | 262 |
| Gunung Guruh | 5,034 | 4,631 | 9,665 | 191 |
| Cicantayan | 5,663 | 1,946 | 7,609 | 270 |
| Cisaat | 9,198 | 8,999 | 18,197 | 271 |
| Kadudampit | 5,823 | 1,930 | 7,753 | 358 |
| Caringin | 4,606 | 2,305 | 6,911 | 406 |
| Sukabumi | 5,144 | 2,203 | 7,347 | 266 |
| Sukaraja | 9,135 | 3,104 | 12,239 | 355 |
| Kebon Pedes | 3,275 | 1,599 | 4,874 | 204 |
| Cireunghas | 4,091 | 1,627 | 5,718 | 234 |
| Sukalarang | 3,661 | 3,230 | 6,891 | 175 |
| Pabuaran | 5,530 | 1,245 | 6,775 | 350 |
| Purabaya | 6,317 | 1,919 | 8,236 | 342 |
| Nyalindung | 5,845 | 2,680 | 8,525 | 227 |
| Gegerbitung | 4,782 | 2,867 | 7,649 | 306 |
| Sagaranten | 5,196 | 1,222 | 6,418 | 310 |
| Curug Kembar | 5,143 | 888 | 6,031 | 377 |
| Cidolog | 1,447 | 1,526 | 2,973 | 206 |
| Cidadap | 3,235 | 327 | 3,562 | 240 |
| Tegalbuleud | 4,953 | 1,361 | 6,314 | 436 |
| Cimanggu | 4,305 | 288 | 4,593 | 284 |
| Ciambar | 5,112 | 1,063 | 6,175 | 338 |
| Jumlah | 285,964 | 107,833 | 393,797 | 14,789 |

Lanjutan Tabel/Continued Table 4.3.4

| Kecamatan Subdistrict | Bukan Peserta KB/ Non Family Planning Participation | | | | Jumlah |
|--------------------------|--|-----------------------------|-----------------------|--------------------------|--------|
| | Hamil | Tidak Hamil/ No Pregnant | | Tidak ingin Anak lagi | |
| | | Ingin Anak Segera | Ingin Anak ditunda | | |
| (1) | | | | | |
| Pelabuhan Ratu | 854 | 2,890 | 1,174 | 1,198 | 6,116 |
| Simpanan | 189 | 2,054 | 657 | 746 | 3,646 |
| Cikakak | 424 | 1,102 | 430 | 519 | 2,475 |
| Bantar Gadung | 361 | 1,207 | 274 | 290 | 2,132 |
| Cisolok | 495 | 1,147 | 1,268 | 1,359 | 4,269 |
| Cikidang | 925 | 1,660 | 888 | 960 | 4,433 |
| Lengkong | 411 | 841 | 460 | 348 | 2,060 |
| Jampang Tengah | 566 | 1,887 | 856 | 635 | 3,944 |
| Warung Kiara | 495 | 2,093 | 1,010 | 851 | 4,449 |
| Cikembar | 851 | 2,446 | 910 | 1,020 | 5,227 |
| Cibadak | 984 | 2,334 | 1,498 | 1,330 | 6,146 |
| Nagrak | 916 | 2,075 | 923 | 1,338 | 5,252 |
| Parung Kuda | 1,184 | 1,478 | 684 | 669 | 4,015 |
| Bojong Genteng | 343 | 1,457 | 442 | 288 | 2,530 |
| Parakan Salak | 553 | 955 | 440 | 286 | 2,234 |
| Cicurug | 1,092 | 4,204 | 1,345 | 1,111 | 7,752 |
| Cidahu | 816 | 1,898 | 548 | 390 | 3,652 |
| Kalapanunggal | 328 | 1,843 | 342 | 499 | 3,012 |
| Kabandungan | 708 | 995 | 430 | 407 | 2,540 |
| Waluran | 206 | 866 | 612 | 498 | 2,182 |
| Jampang Kulon | 499 | 846 | 658 | 869 | 2,872 |
| Ciemas | 348 | 1,570 | 891 | 587 | 3,396 |
| Kalibunder | 273 | 549 | 638 | 851 | 2,311 |
| Ciambar | | | | | |

Lanjutan Tabel/Continued Table 4.3.4

| Kecamatan Subdistrict | Bukan Peserta KB/ Non Family Planning Participation | | | | Jumlah |
|--------------------------|--|----------------------|--|--------------------------|----------------|
| | Hamil | Ingin Anak Segera | Tidak Hamil/ No Pregnant Ingin Anak ditunda | Tidak ingin Anak lagi | |
| (1) | | | | | |
| Surade | 625 | 2,350 | 1,079 | 2,847 | 6,901 |
| Cibitung | 261 | 871 | 571 | 300 | 2,003 |
| Ciracap | 1,028 | 1,332 | 702 | 752 | 3,814 |
| Gunung Guruh | 614 | 2,416 | 742 | 699 | 4,471 |
| Cicantayan | 502 | 1,491 | 693 | 606 | 3,292 |
| Cisaat | 1,134 | 3,423 | 1,394 | 1,306 | 7,257 |
| Kadudampit | 401 | 1,959 | 574 | 416 | 3,350 |
| Caringin | 525 | 1,589 | 541 | 460 | 3,115 |
| Sukabumi | 377 | 1,544 | 434 | 804 | 3,159 |
| Sukaraja | 745 | 1,756 | 1,402 | 1,297 | 5,200 |
| Kebon Pedes | 323 | 1,080 | 336 | 385 | 2,124 |
| Cireunghas | 290 | 1,503 | 270 | 341 | 2,404 |
| Sukalarang | 329 | 969 | 752 | 843 | 2,893 |
| Pabuaran | 331 | 627 | 649 | 616 | 2,223 |
| Purabaya | 604 | 1,340 | 686 | 709 | 3,339 |
| Nyalindung | 389 | 671 | 816 | 834 | 2,710 |
| Gegerbitung | 321 | 472 | 390 | 399 | 1,582 |
| Sagaranten | 231 | 751 | 564 | 685 | 2,231 |
| Curug Kembar | 264 | 730 | 381 | 460 | 1,835 |
| Cidolog | 115 | 622 | 547 | 239 | 1,523 |
| Cidadap | 143 | 430 | 250 | 306 | 1,129 |
| Tegalbuleud | 322 | 964 | 631 | 687 | 2,604 |
| Cimanggu | 152 | 968 | 399 | 413 | 1,932 |
| Ciambar | 577 | 985 | 620 | 553 | 2,735 |
| Jumlah | 24,424 | 69,240 | 32,801 | 34,006 | 160,471 |

Catatan/Note:

Sumber/Source: Dinas Pengendalian Penduduk dan Keluarga Berencana Kabupaten Sukabumi

Tabel 4.3.5 Jumlah Akseptor Baru (AB) Menurut Target Dan Pencapaian Per Kecamatan 2019
Number of New Acceptor by Target and Achievement by Subdistrict 2019

| Kecamatan Subdistrict | Non Hormonal | | | Hormonal | | |
|--------------------------|--------------|------------|------------|----------|------------|------------|
| | Target | Pencapaian | Persentase | Target | Pencapaian | Persentase |
| (1) | (2) | (3) | (4) | (5) | (6) | (7) |
| Pelabuhan Ratu | 655 | 781 | 119.24% | 2,310 | 2,443 | 105.76% |
| Simpanan | 232 | 298 | 128.45% | 1,542 | 1,705 | 110.57% |
| Cikakak | 134 | 234 | 174.63% | 1,147 | 1,095 | 95.47% |
| Bantar Gadung | 226 | 226 | 100.00% | 1,007 | 1,031 | 102.38% |
| Cisolok | 265 | 312 | 117.74% | 1,875 | 1,974 | 105.28% |
| Cikidang | 366 | 353 | 96.45% | 1,433 | 1,470 | 102.58% |
| Lengkong | 209 | 215 | 102.87% | 849 | 869 | 102.36% |
| Jampang Tengah | 444 | 509 | 114.64% | 2,011 | 2,606 | 129.59% |
| Warung Kiara | 514 | 535 | 104.09% | 1,613 | 1,655 | 102.60% |
| Cikembar | 351 | 359 | 102.28% | 2,402 | 2,459 | 102.37% |
| Cibadak | 431 | 309 | 71.69% | 2,746 | 2,741 | 99.82% |
| Nagrak | 363 | 428 | 117.91% | 2,130 | 2,135 | 100.23% |
| Parung Kuda | 350 | 421 | 120.29% | 1,687 | 1,624 | 96.27% |
| Bojong Genteng | 294 | 376 | 127.89% | 942 | 950 | 100.85% |
| Parakan Salak | 186 | 281 | 151.08% | 1,092 | 1,129 | 103.39% |
| Cicurug | 784 | 879 | 112.12% | 3,428 | 3,600 | 105.02% |
| Cidahu | 239 | 385 | 161.09% | 1,840 | 2,061 | 112.01% |
| Kalapanunggal | 277 | 350 | 126.35% | 1,236 | 1,355 | 109.63% |
| Kabandungan | 218 | 287 | 131.65% | 1,195 | 1,235 | 103.35% |
| Waluran | 162 | 210 | 129.63% | 1,012 | 962 | 95.06% |
| Jampang Kulon | 278 | 433 | 155.76% | 1,167 | 1,269 | 108.74% |
| Ciemas | 267 | 398 | 149.06% | 1,311 | 1,289 | 98.32% |
| Kalibunder | 215 | 278 | 129.30% | 955 | 890 | 93.19% |

Lanjutan Tabel/*Continued Table* 4.3.5

| Kecamatan Subdistrict | Non Hormonal | | | Hormonal | | |
|--------------------------|---------------|---------------|----------------|---------------|---------------|----------------|
| | Target | Pencapaian | Persentase | Target | Pencapaian | Persentase |
| (1) | (2) | (3) | (4) | (5) | (6) | (7) |
| Surade | 497 | 780 | 156.94% | 2,541 | 2,392 | 94.14% |
| Cibitung | 181 | 184 | 101.66% | 737 | 817 | 110.85% |
| Ciracap | 534 | 588 | 110.11% | 1,179 | 1,099 | 93.21% |
| Gunung Guruh | 526 | 541 | 102.85% | 1,596 | 1,643 | 102.94% |
| Cicantayan | 320 | 338 | 105.63% | 1,282 | 1,331 | 103.82% |
| Cisaat | 773 | 663 | 85.77% | 3,088 | 3,274 | 106.02% |
| Kadudampit | 361 | 390 | 108.03% | 1,287 | 1,306 | 101.48% |
| Caringin | 230 | 278 | 120.87% | 1,149 | 1,127 | 98.09% |
| Sukabumi | 473 | 511 | 108.03% | 987 | 1,164 | 117.93% |
| Sukaraja | 454 | 449 | 98.90% | 2,304 | 2,431 | 105.51% |
| Kebon Pedes | 198 | 222 | 112.12% | 793 | 805 | 101.51% |
| Cireunghas | 174 | 254 | 145.98% | 946 | 963 | 101.80% |
| Sukalarang | 210 | 239 | 113.81% | 1,305 | 1,340 | 102.68% |
| Pabuaran | 236 | 233 | 98.73% | 1,307 | 1,368 | 104.67% |
| Purabaya | 291 | 330 | 113.40% | 1,353 | 1,367 | 101.03% |
| Nyalindung | 205 | 241 | 117.56% | 1,568 | 1,546 | 98.60% |
| Gegerbitung | 464 | 519 | 111.85% | 882 | 1,018 | 115.42% |
| Sagaranten | 290 | 318 | 109.66% | 1,126 | 1,159 | 102.93% |
| Curug Kembar | 239 | 288 | 120.50% | 963 | 989 | 102.70% |
| Cidolog | 147 | 174 | 118.37% | 528 | 474 | 89.77% |
| Cidadap | 95 | 141 | 148.42% | 623 | 629 | 100.96% |
| Tegalbuleud | 208 | 281 | 135.10% | 1,155 | 1,249 | 108.14% |
| Cimanggu | 151 | 157 | 103.97% | 792 | 700 | 88.38% |
| Ciambar | 296 | 311 | 105.07% | 934 | 992 | 106.21% |
| Jumlah | 15,013 | 17,287 | 115.15% | 67,355 | 69,730 | 103.53% |

Catatan/Note:

Sumber/Source: Dinas Pengendalian Penduduk dan Keluarga Berencana Kabupaten Sukabumi

Tabel
Table 4.3.6

Jumlah Pencapaian Peserta KB Aktif (PA) Menurut Metode Per Kecamatan 2019
Total Achievement of Active KB Participants by Methods by Subdistricts Number of Couple 2019

| Kecamatan Subdistrict | IUD | % | MOP | % | MOW | % | IMPL | % |
|--------------------------|-------|--------|-----|-------|-----|-------|-------|--------|
| (1) | | | | | | | | |
| Pelabuhan Ratu | 1,556 | 11.29% | 12 | 0.09% | 420 | 3.05% | 1,467 | 10.64% |
| Simpanan | 471 | 5.63% | 20 | 0.24% | 244 | 2.91% | 873 | 10.43% |
| Cikakak | 209 | 3.64% | 12 | 0.21% | 122 | 2.12% | 466 | 8.11% |
| Bantar Gadung | 306 | 4.78% | 83 | 1.30% | 177 | 2.77% | 998 | 15.59% |
| Cisolok | 241 | 2.23% | 15 | 0.14% | 194 | 1.79% | 1,970 | 18.21% |
| Cikidang | 943 | 10.04% | 149 | 1.59% | 234 | 2.49% | 1,234 | 13.14% |
| Lengkong | 373 | 7.42% | 27 | 0.54% | 31 | 0.62% | 962 | 19.13% |
| Jampang Tengah | 551 | 4.79% | 70 | 0.61% | 70 | 0.61% | 2,113 | 18.36% |
| Warung Kiara | 1,013 | 9.30% | 76 | 0.70% | 349 | 3.20% | 1,306 | 11.99% |
| Cikembar | 652 | 5.15% | 61 | 0.48% | 190 | 1.50% | 1,290 | 10.20% |
| Cibadak | 742 | 5.23% | 65 | 0.46% | 364 | 2.57% | 916 | 6.46% |
| Nagrak | 464 | 3.90% | 46 | 0.39% | 246 | 2.07% | 1,403 | 11.79% |
| Parung Kuda | 648 | 7.01% | 47 | 0.51% | 226 | 2.44% | 1,108 | 11.98% |
| Bojong Genteng | 467 | 8.19% | 29 | 0.51% | 145 | 2.54% | 1,034 | 18.14% |
| Parakan Salak | 315 | 5.00% | 21 | 0.33% | 178 | 2.83% | 570 | 9.05% |
| Cicurug | 1,362 | 7.35% | 34 | 0.18% | 338 | 1.82% | 1,781 | 9.61% |
| Cidahu | 431 | 4.40% | 28 | 0.29% | 153 | 1.56% | 1,092 | 11.15% |
| Kalapanunggal | 611 | 8.59% | 31 | 0.44% | 95 | 1.34% | 959 | 13.48% |
| Kabandungan | 273 | 4.20% | 31 | 0.48% | 181 | 2.78% | 790 | 12.14% |
| Waluran | 278 | 4.97% | 28 | 0.50% | 45 | 0.81% | 714 | 12.78% |
| Jampang Kulon | 418 | 6.09% | 52 | 0.76% | 168 | 2.45% | 1,278 | 18.61% |
| Ciemas | 360 | 4.58% | 134 | 1.71% | 42 | 0.53% | 1,768 | 22.51% |
| Kalibunder | 310 | 5.38% | 58 | 1.01% | 50 | 0.87% | 1,155 | 20.03% |

Lanjutan Tabel/Continued Table 4.3.6

| Kecamatan Subdistrict | IUD | % | MOP | % | MOW | % | IMPL | % |
|----------------------------------|---------------|--------------|--------------|--------------|--------------|--------------|---------------|---------------|
| (1) | | | | | | | | |
| Surade | 960 | 6.15% | 45 | 0.29% | 163 | 1.04% | 2,481 | 15.89% |
| Cibitung | 193 | 4.10% | 44 | 0.93% | 78 | 1.66% | 1,168 | 24.82% |
| Ciracap | 511 | 5.63% | 120 | 1.32% | 185 | 2.04% | 3,173 | 34.99% |
| Gunung Guruh | 1,275 | 13.19% | 19 | 0.20% | 251 | 2.60% | 1,076 | 11.13% |
| Cicantayan | 664 | 8.73% | 26 | 0.34% | 101 | 1.33% | 1,032 | 13.56% |
| Cisaat | 1,764 | 9.69% | 51 | 0.28% | 572 | 3.14% | 1,179 | 6.48% |
| Kadudampit | 801 | 10.33% | 51 | 0.66% | 103 | 1.33% | 722 | 9.31% |
| Caringin | 473 | 6.84% | 31 | 0.45% | 128 | 1.85% | 885 | 12.81% |
| Sukabumi | 1,028 | 13.99% | 18 | 0.24% | 292 | 3.97% | 1,068 | 14.54% |
| Sukaraja | 1,164 | 9.51% | 21 | 0.17% | 182 | 1.49% | 1,101 | 9.00% |
| Kebon Pedes | 392 | 8.04% | 8 | 0.16% | 90 | 1.85% | 667 | 13.68% |
| Cireunghas | 330 | 5.77% | 26 | 0.45% | 81 | 1.42% | 628 | 10.98% |
| Sukalarang | 381 | 5.53% | 13 | 0.19% | 68 | 0.99% | 862 | 12.51% |
| Pabuaran | 363 | 5.36% | 238 | 3.51% | 10 | 0.15% | 1,006 | 14.85% |
| Purabaya | 443 | 5.38% | 108 | 1.31% | 31 | 0.38% | 889 | 10.79% |
| Nyalindung | 327 | 3.84% | 62 | 0.73% | 138 | 1.62% | 953 | 11.18% |
| Gegerbitung | 1,411 | 18.45% | 33 | 0.43% | 216 | 2.82% | 1,180 | 15.43% |
| Sagaranten | 571 | 8.90% | 69 | 1.08% | 22 | 0.34% | 924 | 14.40% |
| Curug Kembar | 563 | 9.34% | 68 | 1.13% | 7 | 0.12% | 635 | 10.53% |
| Cidolog | 429 | 14.43% | 5 | 0.17% | 4 | 0.13% | 493 | 16.58% |
| Cidadap | 191 | 5.36% | 8 | 0.22% | 11 | 0.31% | 409 | 11.48% |
| Tegalbuleud | 229 | 3.63% | 23 | 0.36% | 29 | 0.46% | 968 | 15.33% |
| Cimanggu | 180 | 3.92% | 25 | 0.54% | 38 | 0.83% | 888 | 19.33% |
| Ciambar | 531 | 8.60% | 54 | 0.87% | 144 | 2.33% | 1,359 | 22.01% |
| Jumlah | 28,168 | 7.15% | 2,295 | 0.58% | 7,206 | 1.83% | 52,993 | 13.46% |

Lanjutan Tabel/Continued Table 4.3.6

| Kecamatan Subdistrict | STK | % | PIL | % | KDM | % | Jumlah | % |
|----------------------------------|------------|----------|------------|----------|------------|----------|---------------|----------|
| (1) | | | | | | | | |
| Pelabuhan Ratu | 5,774 | 41.89% | 4,194 | 30.43% | 360 | 2.61% | 13,783 | 100.00% |
| Simpanan | 3,435 | 41.02% | 3,304 | 39.46% | 26 | 0.31% | 8,373 | 100.00% |
| Cikakak | 3,123 | 54.38% | 1,754 | 30.54% | 57 | 0.99% | 5,743 | 100.00% |
| Bantar Gadung | 2,844 | 44.44% | 1,905 | 29.77% | 87 | 1.36% | 6,400 | 100.00% |
| Cisolok | 4,782 | 44.21% | 3,391 | 31.35% | 223 | 2.06% | 10,816 | 100.00% |
| Cikidang | 4,102 | 43.67% | 2,698 | 28.72% | 33 | 0.35% | 9,393 | 100.00% |
| Lengkong | 2,158 | 42.91% | 1,406 | 27.96% | 72 | 1.43% | 5,029 | 100.00% |
| Jampang Tengah | 4,461 | 38.76% | 4,049 | 35.18% | 196 | 1.70% | 11,510 | 100.00% |
| Warung Kiara | 4,836 | 44.40% | 3,008 | 27.62% | 303 | 2.78% | 10,891 | 100.00% |
| Cikembar | 6,248 | 49.39% | 4,044 | 31.97% | 165 | 1.30% | 12,650 | 100.00% |
| Cibadak | 6,990 | 49.27% | 4,864 | 34.29% | 245 | 1.73% | 14,186 | 100.00% |
| Nagrak | 5,839 | 49.05% | 3,707 | 31.14% | 199 | 1.67% | 11,904 | 100.00% |
| Parung Kuda | 5,163 | 55.82% | 1,955 | 21.14% | 102 | 1.10% | 9,249 | 100.00% |
| Bojong Genteng | 2,545 | 44.66% | 1,290 | 22.64% | 189 | 3.32% | 5,699 | 100.00% |
| Parakan Salak | 3,204 | 50.87% | 1,886 | 29.94% | 125 | 1.98% | 6,299 | 100.00% |
| Cicurug | 10,289 | 55.52% | 4,215 | 22.74% | 514 | 2.77% | 18,533 | 100.00% |
| Cidahu | 5,623 | 57.40% | 2,325 | 23.73% | 145 | 1.48% | 9,797 | 100.00% |
| Kalapanunggal | 3,404 | 47.84% | 1,904 | 26.76% | 111 | 1.56% | 7,115 | 100.00% |
| Kabandungan | 3,809 | 58.54% | 1,283 | 19.72% | 140 | 2.15% | 6,507 | 100.00% |
| Waluran | 2,768 | 49.53% | 1,717 | 30.72% | 39 | 0.70% | 5,589 | 100.00% |
| Jampang Kulon | 3,016 | 43.93% | 1,851 | 26.96% | 83 | 1.21% | 6,866 | 100.00% |
| Ciemas | 3,486 | 44.39% | 2,044 | 26.03% | 19 | 0.24% | 7,853 | 100.00% |
| Kalibunder | 2,168 | 37.60% | 1,986 | 34.44% | 39 | 0.68% | 5,766 | 100.00% |

Lanjutan Tabel/Continued Table 4.3.6

| Kecamatan Subdistrict | IUD | % | MOP | % | MOW | % | IMPL | % |
|--------------------------|----------------|---------------|----------------|---------------|--------------|--------------|----------------|----------------|
| (1) | | | | | | | | |
| Surade | 6,715 | 43.00% | 5,135 | 32.88% | 117 | 0.75% | 15,616 | 100.00% |
| Cibitung | 1,517 | 32.24% | 1,665 | 35.38% | 41 | 0.87% | 4,706 | 100.00% |
| Ciracap | 3,667 | 40.43% | 1,324 | 14.60% | 89 | 0.98% | 9,069 | 100.00% |
| Gunung Guruh | 3,538 | 36.61% | 3,233 | 33.45% | 273 | 2.82% | 9,665 | 100.00% |
| Cicantayan | 3,637 | 47.80% | 2,052 | 26.97% | 97 | 1.27% | 7,609 | 100.00% |
| Cisaat | 8,667 | 47.63% | 5,536 | 30.42% | 428 | 2.35% | 18,197 | 100.00% |
| Kadudampit | 2,967 | 38.27% | 2,932 | 37.82% | 177 | 2.28% | 7,753 | 100.00% |
| Caringin | 3,329 | 48.17% | 2,020 | 29.23% | 45 | 0.65% | 6,911 | 100.00% |
| Sukabumi | 2,511 | 34.18% | 2,164 | 29.45% | 266 | 3.62% | 7,347 | 100.00% |
| Sukaraja | 5,784 | 47.26% | 3,805 | 31.09% | 182 | 1.49% | 12,239 | 100.00% |
| Kebon Pedes | 2,223 | 45.61% | 1,439 | 29.52% | 55 | 1.13% | 4,874 | 100.00% |
| Cireunghas | 2,831 | 49.51% | 1,751 | 30.62% | 71 | 1.24% | 5,718 | 100.00% |
| Sukalarang | 3,605 | 52.31% | 1,850 | 26.85% | 112 | 1.63% | 6,891 | 100.00% |
| Pabuaran | 2,039 | 30.10% | 3,070 | 45.31% | 49 | 0.72% | 6,775 | 100.00% |
| Purabaya | 3,112 | 37.79% | 3,370 | 40.92% | 283 | 3.44% | 8,236 | 100.00% |
| Nyalindung | 4,559 | 53.48% | 2,432 | 28.53% | 54 | 0.63% | 8,525 | 100.00% |
| Gegerbitung | 2,696 | 35.25% | 1,955 | 25.56% | 158 | 2.07% | 7,649 | 100.00% |
| Sagaranten | 2,268 | 35.34% | 2,451 | 38.19% | 113 | 1.76% | 6,418 | 100.00% |
| Curug Kembar | 1,705 | 28.27% | 3,043 | 50.46% | 10 | 0.17% | 6,031 | 100.00% |
| Cidolog | 1,208 | 40.63% | 834 | 28.05% | 0 | 0.00% | 2,973 | 100.00% |
| Cidadap | 854 | 23.98% | 2,077 | 58.31% | 12 | 0.34% | 3,562 | 100.00% |
| Tegalbuleud | 2,549 | 40.37% | 2,374 | 37.60% | 142 | 2.25% | 6,314 | 100.00% |
| Cimanggu | 2,336 | 50.86% | 1,085 | 23.62% | 41 | 0.89% | 4,593 | 100.00% |
| Ciambur | 2,754 | 44.60% | 1,261 | 20.42% | 72 | 1.17% | 6,175 | 100.00% |
| Jumlah | 177,138 | 44.98% | 119,638 | 30.38% | 6,359 | 1.61% | 393,797 | 100.00% |

Catatan/Note:

Sumber/Source: Dinas Pengendalian Penduduk dan Keluarga Berencana Kabupaten Sukabumi

Tabel
Table 4.3.7

Rekapitulasi Jumlah Pencapaian Peserta KB Aktif (PA) Per Kecamatan Di Kabupaten Sukabumi 2019
Rekapitulation of Total Achievement of Active KB Participants by Subdistrict 2019

| Kecamatan Subdistrict | PUS | TOTAL CU | CU/PUS |
|--------------------------|--------|----------|--------|
| (1) | | | |
| Pelabuhan Ratu | 19,899 | 13,783 | 69.26% |
| Simpanan | 12,019 | 8,373 | 69.66% |
| Cikakak | 8,218 | 5,743 | 69.88% |
| Bantar Gadung | 8,532 | 6,400 | 75.01% |
| Cisolok | 15,085 | 10,816 | 71.70% |
| Cikidang | 13,826 | 9,393 | 67.94% |
| Lengkong | 7,089 | 5,029 | 70.94% |
| Jampang Tengah | 15,454 | 11,510 | 74.48% |
| Warung Kiara | 15,340 | 10,891 | 71.00% |
| Cikembar | 17,877 | 12,650 | 70.76% |
| Cibadak | 20,332 | 14,186 | 69.77% |
| Nagrak | 17,156 | 11,904 | 69.39% |
| Parung Kuda | 13,264 | 9,249 | 69.73% |
| Bojong Genteng | 8,229 | 5,699 | 69.26% |
| Parakan Salak | 8,533 | 6,299 | 73.82% |
| Cicurug | 26,285 | 18,533 | 70.51% |
| Cidahu | 13,449 | 9,797 | 72.85% |
| Kalapanunggal | 10,127 | 7,115 | 70.26% |
| Kabandungan | 9,047 | 6,507 | 71.92% |
| Waluran | 7,771 | 5,589 | 71.92% |
| Jampang Kulon | 9,738 | 6,866 | 70.51% |
| Ciemas | 11,249 | 7,853 | 69.81% |
| Kalibunder | 8,077 | 5,766 | 71.39% |

Lanjutan Tabel/*Continued Table* 4.3.7

| Kecamatan Subdistrict | PUS | TOTAL CU | CU/PUS |
|--------------------------|----------------|----------------|---------------|
| (1) | | | |
| Surade | 22,517 | 15,616 | 69.35% |
| Cibitung | 6,709 | 4,706 | 70.14% |
| Ciracap | 12,883 | 9,069 | 70.40% |
| Gunung Guruh | 14,136 | 9,665 | 68.37% |
| Cicantayan | 10,901 | 7,609 | 69.80% |
| Cisaat | 25,454 | 18,197 | 71.49% |
| Kadudampit | 11,103 | 7,753 | 69.83% |
| Caringin | 10,026 | 6,911 | 68.93% |
| Sukabumi | 10,506 | 7,347 | 69.93% |
| Sukaraja | 17,439 | 12,239 | 70.18% |
| Kebon Pedes | 6,998 | 4,874 | 69.65% |
| Cireunghas | 8,122 | 5,718 | 70.40% |
| Sukalarang | 9,784 | 6,891 | 70.43% |
| Pabuaran | 8,998 | 6,775 | 75.29% |
| Purabaya | 11,575 | 8,236 | 71.15% |
| Nyalindung | 11,235 | 8,525 | 75.88% |
| Gegerbitung | 9,231 | 7,649 | 82.86% |
| Sagaranten | 8,649 | 6,418 | 74.21% |
| Curug Kembar | 7,866 | 6,031 | 76.67% |
| Cidolog | 4,496 | 2,973 | 66.13% |
| Cidadap | 4,691 | 3,562 | 75.93% |
| Tegalbuleud | 8,918 | 6,314 | 70.80% |
| Cimanggu | 6,525 | 4,593 | 70.39% |
| Ciambar | 8,910 | 6,175 | 69.30% |
| Jumlah | 554,268 | 393,797 | 71.05% |

Catatan/Note:

Sumber/Source: Dinas Pengendalian Penduduk dan Keluarga Berencana Kabupaten Sukabumi

Tabel 4.3.8 Pengiriman Darah Ke Bank Darah Rumah Sakit Di UtdPMI Kabupaten Sukabumi 2019
Blood Delivert to Blood Bank of Hospitals in Sukabumi Regency 2019

| Bulan Months | Golongan DarahLandslide | | | | Jumlah Total |
|-----------------|-------------------------|-------------|------------|-------------|-----------------|
| | A | B | C | D | |
| (1) | (8) | (9) | (10) | (1) | |
| Januari | 237 | 244 | 68 | 327 | 876 |
| Februari | 255 | 170 | 65 | 310 | 800 |
| Maret | 240 | 250 | 56 | 398 | 944 |
| April | 397 | 260 | 80 | 285 | 1022 |
| Mei | 227 | 223 | 60 | 340 | 850 |
| Juni | 249 | 160 | 51 | 244 | 704 |
| Juli | 365 | 297 | 107 | 390 | 1159 |
| Agustus | 360 | 288 | 63 | 495 | 1206 |
| September | 422 | 370 | 100 | 454 | 1346 |
| Oktober | 438 | 255 | 119 | 452 | 1264 |
| Nopember | 285 | 303 | 67 | 386 | 1041 |
| Desember | 232 | 222 | 64 | 356 | 874 |
| Total | 3707 | 3042 | 900 | 4437 | 12086 |

Catatan/Note:

Sumber/Source: PMI Kabupaten Sukabumi Kabupaten Sukabumi

Tabel
Table 4.3.9

**Daftar Donor Darah Sukarela Utd-PMI Kabupaten
Sukabumi 2019**
List of Voluntary Donors of PMI Sukabumi 2019

| Bulan Months | Golongan DarahLandslide | | | | Jumlah Total |
|-----------------|-------------------------|-------------|-------------|-------------|-----------------|
| | A | B | C | D | |
| (1) | (8) | (9) | | (10) | (1) |
| Januari | 237 | 205 | 75 | 309 | 826 |
| Februari | 140 | 155 | 34 | 238 | 567 |
| Maret | 316 | 310 | 103 | 477 | 1206 |
| April | 407 | 434 | 102 | 591 | 1534 |
| Mei | 145 | 116 | 58 | 175 | 494 |
| Juni | 259 | 294 | 102 | 570 | 1225 |
| Juli | 338 | 283 | 140 | 443 | 1204 |
| Agustus | 304 | 245 | 87 | 332 | 968 |
| September | 348 | 296 | 104 | 435 | 1183 |
| Oktober | 354 | 334 | 98 | 433 | 1219 |
| Nopember | 279 | 239 | 106 | 317 | 941 |
| Desember | 332 | 293 | 106 | 452 | 1183 |
| Total | 3459 | 3204 | 1115 | 4772 | 12550 |

Catatan/Note:

Sumber/Source: PMI Kabupaten Sukabumi

Tabel 4.3.10 Hubungan Dengan Jejaring Kabupaten/Kota Dalam Pengadaan Darah Di Kabupaten Sukabumi 2019
Table 4.3.10 Relation With Regency/City Network of Blood Procurement in Sukabumi 2019

| Bulan Months | Bulan Months | Golongan DarahLandslide | | | | Jumlah Total |
|-----------------|----------------------------|-------------------------|------------|------------|-------------|-----------------|
| | | A | B | C | D | |
| (1) | (1) | (8) | (9) | (10) | (1) | |
| Januari | UUD PMI Kota Jakarta Utara | 12 | 17 | 0 | 26 | 55 |
| | UDD PMI Kota Tangerang | 40 | 15 | 15 | 40 | 110 |
| | UDD PMI Kota Bekasi | 50 | 60 | 15 | 85 | 210 |
| | UUD PMI Kota Cirebon | 40 | 15 | 10 | 80 | 145 |
| Februari | UDD Kota Bandung | 50 | 30 | 20 | 50 | 150 |
| | UTD Kota Bogor | 70 | 60 | 20 | 100 | 250 |
| | UTD PMI Jakarta utara | 155 | 78 | 23 | 114 | 370 |
| April | UTD PMI Kabupaten Bogor | 120 | 0 | 15 | 30 | 165 |
| | UTD PMI Kota Jakarta utara | 228 | 60 | 30 | 250 | 568 |
| Juli | UDD PMI Kota Jakarta Utara | 50 | 40 | 20 | 100 | 210 |
| Agustus | UDD PMI Kota Jakarta Utara | 195 | 195 | 20 | 125 | 535 |
| | PMI Kota Depok | 30 | 30 | 10 | 30 | 100 |
| | PMI Kota Sukabumi | 40 | 29 | 0 | 20 | 89 |
| September | PMI Jakarta Utara | 205 | 105 | 40 | 130 | 480 |
| Oktober | PMI Jakarta Utara | 158 | 70 | 40 | 160 | 428 |
| | KBB | 108 | 78 | 18 | 116 | 320 |
| Nopember | PMI Jakarta Utara | 50 | 25 | 25 | 50 | 150 |
| Total | | 1601 | 907 | 321 | 1506 | 4335 |

Catatan/Note:

Sumber/Source: PMI Kabupaten Sukabumi

Tabel
Table 4.3.11

Jumlah Pengunjung Perpustakaan Daerah Kabupaten Sukabumi 2019
Numbers of Sukabumi Regency's Library Visitors 2019

| Bulan Months | Status Pengunjung/Visitor Statue | | | | | | Jumlah Total |
|-----------------|----------------------------------|---------------|--------------|--------------|--------------|--------------|-----------------|
| | TK/ PAUD | SD | SMP | SMA | Mahasiswa | Umum | |
| (1) | (8) | (9) | | | | (10) | (1) |
| Januari | 945 | 553 | 747 | 562 | 862 | 3,912 | 55 |
| Februari | 1,286 | 799 | 677 | 585 | 792 | 4,328 | 110 |
| Maret | 1,500 | 817 | 866 | 741 | 784 | 4,858 | 210 |
| April | 1,594 | 737 | 808 | 568 | 426 | 4,357 | 145 |
| Mei | 1,196 | 590 | 580 | 513 | 636 | 3,593 | 150 |
| Juni | 764 | 436 | 358 | 483 | 474 | 2,574 | 250 |
| Juli | 1,198 | 538 | 705 | 590 | 819 | 4,150 | 370 |
| Agustus | 985 | 654 | 671 | 471 | 703 | 3,764 | 165 |
| September | 993 | 544 | 491 | 559 | 636 | 3,455 | 568 |
| Oktober | 831 | 601 | 576 | 849 | 868 | 4,266 | 210 |
| Nopember | 875 | 689 | 633 | 691 | 777 | 4,161 | 535 |
| Desember | 1,107 | 596 | 659 | 698 | 720 | 4,116 | 100 |
| Total | 3,128 | 13,274 | 7,554 | 7,771 | 7,310 | 8,497 | 47,534 |

Catatan/Note:

Sumber/Source: Perpustakaan Daerah Kabupaten Sukabumi

Tabel 4.3.12 Jumlah Koleksi Buku Yang Dimiliki Oleh Perpustakaan Daerah Kabupaten Sukabumi 2019
Numbers of Book Collection of Regional Library of Sukabumi 2019

| Jenis Buku (kode Klarifikasi) | Jumlah Judul Buku | Jumlah (Eksemplar) | Keterangan |
|-------------------------------|-------------------|--------------------|---|
| (1) | (1) | | (1) |
| Kelas 000 | 2,562 | 5,955 | (Karya-karya umum, komputer)/ General Komputer |
| Kelas 100 | 2,570 | 5,550 | (Filsafat, psikologi)/ Philosophy and Psychology |
| Kelas 200 | 2,633 | 5,517 | (Agama) Religion |
| Kelas 300 | 2,602 | 5,679 | Ilmu Sosial (Hukum dan pendidikan dsb)/ Social Science |
| Kelas 400 | 2,491 | 4,947 | (Bahasa)/ Language |
| Kelas 500 | 2,446 | 5,073 | (Ilmu Murni/IPA)/ Science |
| Kelas 600 | 2,471 | 5,703 | (Ilmu Terapan)/ Teknologi/ Technology |
| Kelas 700 | 2,523 | 5,514 | (Kesenian, Arsitektur, OArchitecture, Sportlolahraga)/ Art, |
| Kelas 800 | 2,615 | 6,474 | (Kesusastaan)/ Literature |
| Kelas 900 | 2,533 | 5,398 | (Sejarah Biografi)/ History |
| Jumlah | 25,446 | 55,810 | |

Catatan/Note:

Sumber/Source: Perpustakaan Daerah Kabupaten Sukabumi

4.4 KEMISKINAN POVERTY

Tabel 4.4.1 **Garis Kemiskinan, Jumlah, dan Persentase Penduduk Miskin di Kabupaten Sukabumi, 2012–2019**
Poverty Line, Number, and Percentage of Poor People in Sukabumi Regency, 2012–2019

| Tahun Year | Garis Kemiskinan (rupiah/kapita/bulan) Poverty Line (rupiah/capita/month) | Jumlah Penduduk Miskin (ribu) Number of Poor People (thousand) | Persentase Penduduk Miskin Percentage of Poor People |
|---------------|--|---|---|
| (1) | (2) | (3) | (4) |
| 2012 | 227741 | | 9.79 |
| 2013 | 240188 | | 9.24 |
| 2014 | 247800 | | 8.81 |
| 2015 | 260068 | 217.9 | 8.96 |
| 2016 | 270055 | 198.7 | 8.13 |
| 2017 | 284603 | 197.1 | 8.04 |
| 2018 | 302213 | 166.3 | 6.76 |
| 2019 | 309676 | 153.3 | 6.22 |

Catatan/Note: ...

Sumber/Source: .BPS, Survei Sosial Ekonomi Nasional Maret/BPS-Statistics Indonesia, March National Socioeconomic Survey

Tabel 4.4.2 Indeks Kedalaman Kemiskinan dan Indeks Keparahan Kemiskinan di Kabupaten Sukabumi, 2012–2019
Table *Poverty Gap Index and Poverty Severity Index in Sukabumi Regency, 2012–2019*

| Tahun Year | Indeks Kedalaman Kemiskinan Poverty Gap Index | Indeks Keparahan Kemiskinan Poverty Severity Index |
|---------------|--|---|
| (1) | (2) | (3) |
| 2012 | 1.33 | 0.29 |
| 2013 | 1.5 | 0.38 |
| 2014 | 1.32 | 0.34 |
| 2015 | 1.22 | 0.25 |
| 2016 | 1.21 | 0.3 |
| 2017 | 1 | 0.24 |
| 2018 | 0.86 | 0.19 |
| 2019 | 0.66 | 0.11 |

Catatan/Note: ...

Sumber/Source: .BPS, Survei Sosial Ekonomi Nasional Maret/BPS-Statistics Indonesia, March National Socioeconomic Survey

BAB
Chapter

5

PERTANIAN
AGRICULTURE

5367,5 ton
Produksi LABU

4816,9 ton
Produksi TERONG

16.016,3 ton
Produksi TOMAT

42.130 tangkai
Produksi MAWAR

* Data Tahun 2019/ Data 2019

PENJELASAN TEKNIS

1. Lahan sawah adalah lahan pertanian yang berpetak-petak dan dibatasi oleh pematang (galengan), saluran untuk menahan/ menyalurkan air, yang biasanya ditanami padi sawah tanpa memandang dari mana diperoleh atau status lahan tersebut. Lahan yang dimaksud termasuk lahan yang terdaftar di Pajak Bumi Bangunan, luran Pembangunan Daerah, lahan bengkok, lahan serobotan, lahan rawa yang ditanami padi dan lahan bekas tanaman tahunan yang telah dijadikan sawah, baik yang ditanami padi, palawija atau tanaman semusim lainnya.
2. Tegal/Kebun adalah lahan pertanian bukan sawah (lahan kering) yang ditanami tanaman semusim atau tahunan dan terpisah dengan halaman sekitar rumah serta penggunaannya tidak berpindah pindah.
3. Ladang/Huma adalah lahan pertanian bukan sawah (lahan kering) yang biasanya ditanami tanaman semusim dan penggunaannya hanya semusim atau dua musim, kemudian akan ditinggalkan bila sudah tidak subur lagi (berpindah-pindah). Kemungkinan lahan ini beberapa tahun kemudian akan dikerjakan kembali jika sudah

TECHNICAL NOTES

1. *Wetland is agricultural land that separated by small dykes to resist water, where the main crop is usually wetland paddy without considering where it is got from or the status of the land. It includes the land that is registered at land income tax office, regional development contribution, 'bengkok' land, illegal ownership, swamps for rice cultivation, and annual crop land mark that has been used as rice field, which are both planted with paddy, secondary crops or the other seasonal crops.*
2. *Dry field/Garden is an dryland (unirrigated land) which is planted with seasonal or annual crops and separately from the yard around the house without shifting*
3. *Unirrigated agricultural field/ Shifting cultivation land is dryland (unirrigated land) that usually is cultivated for seasonal crops and utilized only for one or two seasons, then it will be left when it is not fertile (shifting). Maybe, this land will be used again in a few years if it has been fertile.*

- subur.
4. Lahan yang sementara tidak diusahakan adalah lahan yang biasanya diusahakan tetapi untuk sementara (lebih dari 1 (satu) tahun tetapi kurang dari atau sama dengan 2 (dua) tahun) tidak diusahakan, termasuk lahan sawah yang tidak diusahakan selama lebih dari 2 (dua) tahun.
 5. Data pokok tanaman pangan yang dikumpulkan adalah luas panen dan produktivitas (hasil per hektar). Produksi tanaman pangan merupakan hasil perkalian antara luas panen dengan produktivitas. Pengumpulan data luas panen dilakukan setiap bulan dengan pendekatan area kecamatan di seluruh wilayah Indonesia. Pengumpulan data produktivitas dilakukan melalui pengukuran langsung pada plot ubinan berukuran 2½ m x 2½ m. Pengumpulan data produktivitas dilakukan setiap subround (empat bulanan) pada waktu panen petani.
 6. Data produksi padi dan palawija yang disajikan adalah dalam kualitas: gabah kering giling (padi), pipilan kering (jagung), biji kering (kedelai dan kacang tanah), dan umbi basah (ubi kayu dan ubi jalar).
 7. Tanaman buah-buahan dan sayuran tahunan
Tanaman buah-buahan tahunan adalah tanaman sumber vitamin, garam mineral, dan lain-lain
 4. *Temporarily unused land is land that is regularly used but temporarily (more than a year but less or equal than two years) is unused, it includes wetland that is not cultivated more than two years.*
 5. *The main food crops data collected consists of harvested area and productivity (yield per hectare). Food crops production is generated by harvested area multiplied by productivity. The harvested area data is collected every month using sub district area approach in all sub district in Indonesia. The productivity data collection is conducted by a direct measurement in 2½m x 2½m crop cutting plot. The productivity measurement is conducted in every subround (four monthly) at the time when farmers are harvesting their crops.*
 6. *Production of paddy and secondary crops data are presented in the form of: dry unhusked rice (paddy), dry loose maize (maize), dry shells crops (soybeans and peanuts), and fresh roots (cassava and sweet potatoes).*
 7. *Seasonal vegetable and fruit plants Seasonal vegetable plants are plants which are the sources of vitamin, mineral salt, etc, consumed from the part of the plant in the form of leaf, flower, fruit, and root with the age of less than one year.*

dari bagian tanaman yang berupa buah dan merupakan tanaman tahunan.

Tanaman sayuran tahunan adalah tanaman sumber vitamin, garam mineral, dan lain-lain yang dikonsumsi dari bagian tanaman yang berupa daun dan atau buah yang berumur lebih dari satu tahun.

8. Tanaman biofarmaka adalah tanaman yang bermanfaat untuk obat-obatan, kosmetik, dan kesehatan yang dikonsumsi atau digunakan dari bagian-bagian tanaman seperti daun, batang, buah, umbi (rimpang) ataupun akar.
9. Tanaman hias adalah tanaman yang mempunyai nilai keindahan baik bentuk, warna daun, tajuk maupun bunganya, sering digunakan untuk penghias pekarangan dan lain sebagainya.
10. Luas panen tanaman hortikultura adalah luas tanaman sayuran, buah-buahan, biofarmaka, dan tanaman hias yang diambil hasilnya/dipanen pada periode pelaporan.
11. Luas panen untuk tanaman sayuran adalah luas tanaman yang dipanen sekaligus/habis/dibongkar dan luas tanaman yang dipanen berkali-kali (lebih dari satu kali)/belum habis. Tanaman yang dipanen sekaligus/habis/dibongkar adalah tanaman yang sehabis panen langsung dibongkar/dicabut, terdiri dari

Seasonal fruit plants are plants which are the sources of vitamin, mineral salt, etc, consumed from the part of the plant in the form of fruits. These plants are creeps with the age of less than one year.

Annual fruit and vegetable plants Annual fruit plants are plants which are the sources of vitamin, contained mineral salt, etc, consumed from the part of plant in the form of fruit and more than one year of age.

Annual vegetable plants are plants which are the sources of vitamin, contained mineral salt, etc, consumed from the part of the plant in the form of vegetable and more than one year of age.

8. *Medicinal plants are plants which are useful for medicine. It is consumed from part of the plant such as leaf, flower, fruit, tuber, and root.*
9. *Ornamental plants are plants which have a beauty value, either in shape, colour of leaf or crown of flower, and they are often used as a yard decorator.*
10. *Harvested area of horticulture is area which vegetable, fruit, medicinal and ornamental plant of crop harvested during the period of report.*
11. *Harvested area of vegetables is area of entirely plant harvested/demolished and plant harvested several times/undemolished.*

bawang merah, bawang putih, bawang daun, kentang, kol/kubis, kembang kol, petsai/sawi, wortel, lobak, dan kacang merah.

12. Tanaman yang dipanen berkali-kali (lebih dari satu kali)/belum habis adalah tanaman yang pemanenannya lebih dari satu kali dan biasanya dibongkar apabila panen terakhir sudah tidak memadai lagi, terdiri dari: kacang panjang, cabe besar, cabe rawit, jamur, tomat, terung, buncis, ketimun, labu siam, kangkung, bayam, melon, semangka, dan blewah.
13. Produksi hortikultura adalah hasil menurut bentuk produk dari setiap tanaman sayuran, buah-buahan, biofarmaka dan tanaman hias yang diambil berdasarkan luas yang dipanen/tanaman yang menghasilkan pada bulan/triwulan laporan.

Entirely plants harvested/demolished are plants usually harvested once and demolished to be substituted by other plants, consisting of: shallots, garlic, leeks, potato, cabbage, cauli flower, mustard green, carrots, chinese radish, and red kidney beans.

Plants harvested several times/undemolished are plants usually harvested more than once and demolished in the case that the last harvest was economically not profitable. They consist of : yard long beans, chili, small chili, mushroom, tomatoes, egg plant, french beans, cucumber, pumpkin/chajota, swamp cabbage, spinach, melon, watermelon, and blewah .

12. *Horticulture production is the standard production quantity form of vegetable, fruit, medicinal and ornamental plant based on harvested area/the number of production plants reported monthly/quarterly.*

ULASAN

Tanaman hortikultura terbagi dalam empat jenis, yaitu buah-buahan, Sayur-sayuran, tanaman hias dan biofarmaka. Pada tahun 2019, Produksi tanaman sayuran terbesar di Kabupaten Sukabumi adalah Cabai besar yaitu sebanyak 21.223,1 ton dengan luas panen sebesar 1.635 Hektar. Sedangkan produksi tanaman sayuran terkecil selama tahun 2019 adalah kentang yaitu sebesar 69,0 ton dengan luas panen sebesar 7 Hektar.

Produksi tanaman biofarmaka terbesar di Kabupaten Sukabumi pada tahun 2019 adalah tanaman jahe yaitu sebanyak 6.883.383 kg, dengan luas panen sebesar 3.527.015 m², sementara produksi tanaman biofarmaka terkecil selama tahun 2019 adalah tanaman sambiloto, yaitu 150 kg dengan luas panen 400 m²

Produksi tanaman hias terbesar di Kabupaten Sukabumi selama tahun 2019 adalah bunga Krisan yaitu sebanyak 88.000.800 tangkai, dengan luas panen sebesar 1.060.500 m².

Produksi buah buahan tahunan terbesar selama tahun 2019 di Kabupaten Sukabumi adalah pisang sebanyak 115.340,6 ton. Sedangkan produksi terkecil adalah salak sebanyak 67,4 ton.

DESCRIPTION

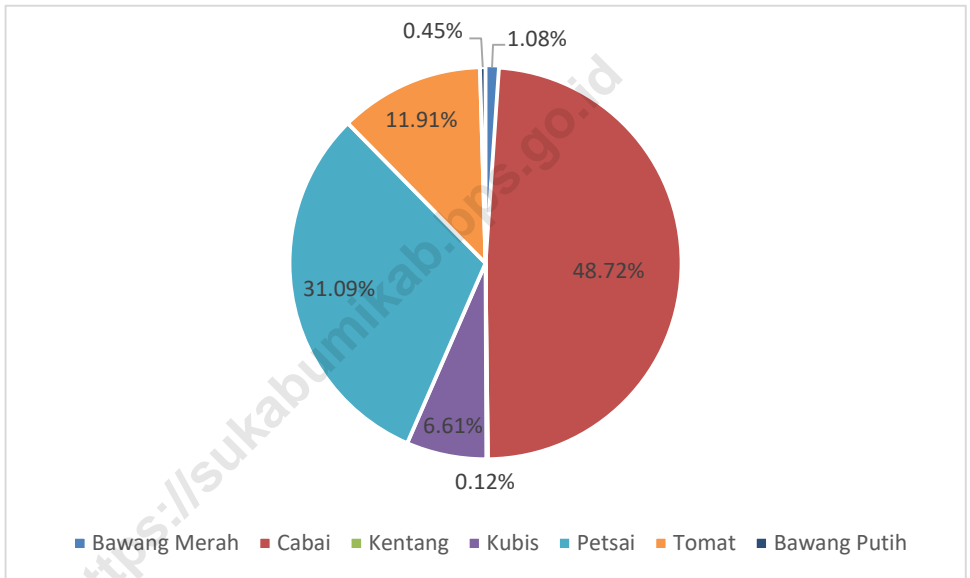
Horticultural plants are divided into four types, namely fruits, vegetables, ornamental plants and biopharmaca. In 2019, the largest vegetable crop production in Sukabumi Regency is a large chili which is 21,223.1 tons with a harvest area of 1,635 hectares. While the smallest vegetable production in 2019 is potatoes, amounting to 69.0 tons with a harvest area of 7 hectares.

The biggest biopharmaca production in Sukabumi Regency in 2019 is ginger, which is 6,883,383 kg, with a harvest area of 3,527,015 m², while the smallest biopharmaca production in 2019 is a bitter plant, which is 150 kg with a harvest area of 400 m²

The largest ornamental plant production in Sukabumi Regency during 2019 is Chrysanthemum flower, which is 88,000,800 stems, with a harvest area of 1,060,500 m².

The highest annual fruit production in 2019 in Sukabumi District is 115,340.6 tons of bananas. While the smallest production is 67.4 tons of salak.

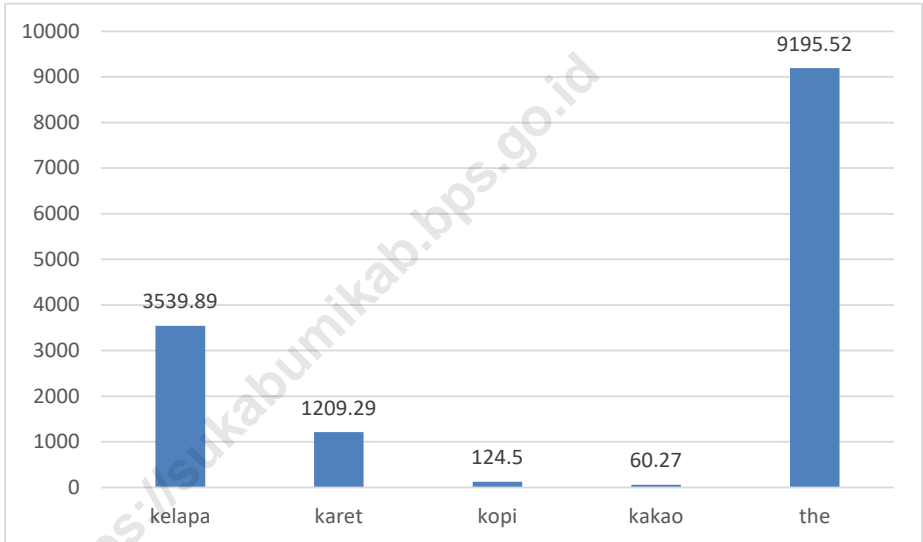
Gambar 5.1 Luas Panen Tanaman Sayuran Jenis Tanaman (ha), 2019
Figures 5.1 Harvested Area of Vegetables by ind of Plant (ha), 2019



Sumber/Source : BPS, Statistik Pertanian Hortikultura SPH-SBS/BPS-Statistics Indonesia, Agricultural Statistic for Horticulture SPH-SBS

Gambar 5.2
Figures

Produksi Perkebunan Jenis Tanaman (ton), 2019
Production of Estate by Type of Crops (ton), 2019



Sumber/Source : Dinas Pertanian Kabupaten Sukabumi

**5.1 HORTIKULTURA
HORTICULTURE**

Tabel 5.1.1 Luas Panen Tanaman Sayuran Menurut Kecamatan dan Jenis Tanaman (ha), 2018 dan 2019
Harvested Area of Vegetables by Subdistrict and Kind of Plant (ha), 2018 and 2019

| Kecamatan Subdistrict | Bawang Merah/Shallot | | Cabai/Chili | |
|--------------------------|----------------------|------|-------------|--------|
| | 2018 | 2019 | 2018 | 2019 |
| (1) | (2) | (3) | (4) | (5) |
| Ciemas | - | 1 | 181 | 232.00 |
| Ciracap | 33 | 28 | 6 | 6.00 |
| Waluran | - | - | 27 | 22.00 |
| Surade | 7 | 9 | - | 6.00 |
| Cibitung | 14 | 5 | 7 | 4.00 |
| Jampang Kulon | 2 | 3 | 44 | 28.00 |
| Cimanggu | - | - | 22 | 41.00 |
| Kalibunder | 6 | 3 | 3 | 9.00 |
| Tegalbuleud | 2 | - | 14 | 13.00 |
| Cidolog | - | - | 91 | 245.00 |
| Sagaranten | - | - | 52 | 131.00 |
| Cidadap | - | - | 395 | 457.00 |
| Curug Kembar | - | - | 13 | 36.00 |
| Pabuaran | - | - | 15 | 15.00 |
| Lengkong | - | - | 63 | 66.00 |
| Palabuhanratu | - | - | 7 | 8.00 |
| Simpanan | 21 | 11 | 76 | 13.00 |
| Warungkiara | - | - | 6 | 2.00 |
| Bantargadung | - | - | 3 | 3.00 |
| Jampang Tengah | - | - | 477 | 207.00 |
| Purabaya | - | - | 158 | 128.00 |
| Cikembar | - | - | 20 | 14.00 |
| Nyalindung | - | - | 33 | 102.00 |

Lanjutan Tabel/*Continued Table* 5.1.1

| Kecamatan Subdistrict | Bawang Merah/Shallot | | Cabai/Chili | |
|--------------------------|----------------------|------|--------------|-----------------|
| | 2018 | 2019 | 2018 | 2019 |
| | (1) | (2) | (3) | (4) |
| Gegerbitung | 6 | 2 | 287 | 338.00 |
| Sukaraja | - | - | 131 | 94.00 |
| Kebonpedes | - | - | 24 | 14.00 |
| Cireunghas | - | - | 14 | 20.00 |
| Sukalarang | - | - | 121 | 51.00 |
| Sukabumi | - | - | 85 | 88.00 |
| Kadudampit | - | - | 60 | 43.00 |
| Cisaat | - | - | 27 | 15.00 |
| Gununggruh | - | - | 26 | 17.00 |
| Cibadak | - | - | 0 | 12.00 |
| Cicantayan | - | - | 1 | 23.00 |
| Caringin | - | - | 120 | 104.00 |
| Nagrak | - | - | 7 | 4.00 |
| Ciambar | - | - | - | 6.00 |
| Cicurug | - | - | 25 | 13.00 |
| Cidahu | - | - | 30 | 33.00 |
| Parakan Salak | - | - | 1 | 3.00 |
| Parung Kuda | - | - | - | 0.00 |
| Bojong Genteng | - | - | 6 | 1.00 |
| Kalapanunggal | - | - | 65 | 73.00 |
| Cikidang | - | - | 4 | 12.00 |
| Cisolok | - | - | 33 | 17.00 |
| Cikakak | - | - | 0 | 8.00 |
| Kabandungan | - | - | 16 | 8.00 |
| Sukabumi | 91 | | 2 797 | 2 785.00 |

Lanjutan Tabel/*Continued Table* 5.1.1

| Kecamatan Subdistrict | Kentang/Potato | | Kubis/Cabbage | |
|--------------------------|----------------|------|---------------|------|
| | 2018 | 2019 | 2018 | 2019 |
| (1) | (6) | (7) | (8) | (9) |
| Ciemas | - | - | - | - |
| Ciracap | - | - | - | - |
| Waluran | - | - | - | - |
| Surade | - | - | - | - |
| Cibitung | - | - | - | - |
| Jampang Kulon | - | - | - | - |
| Cimanggu | - | - | - | - |
| Kalibunder | - | - | - | - |
| Tegalbuleud | - | - | - | - |
| Cidolog | - | - | - | - |
| Sagaranten | - | - | - | - |
| Cidadap | - | - | - | - |
| Curug Kembar | - | - | - | - |
| Pabuaran | - | - | - | - |
| Lengkong | - | - | - | - |
| Palabuhanratu | - | - | - | - |
| Simpenan | - | - | - | - |
| Warungkiara | - | - | - | - |
| Bantargadung | - | - | - | - |
| Jampang Tengah | - | - | - | - |
| Purabaya | - | - | - | - |
| Cikembar | - | - | - | - |
| Nyalindung | - | - | - | - |

Lanjutan Tabel/*Continued Table* 5.2.1

| Kecamatan Subdistrict | Kentang/Potato | | Kubis/Cabbage | |
|--------------------------|----------------|----------|---------------|------------|
| | 2018 | 2019 | 2018 | 2019 |
| (1) | (6) | (7) | (8) | (9) |
| Gegerbitung | 194 | - | 3 | 225 |
| Sukaraja | 58 | - | - | 66 |
| Kebonpedes | - | - | - | - |
| Cireunghas | - | - | - | - |
| Sukalarang | 27 | 2 | - | 22 |
| Sukabumi | 49 | 4 | - | 41 |
| Kadudampit | - | - | - | - |
| Cisaat | - | - | - | - |
| Gununggruh | - | - | - | - |
| Cibadak | - | - | - | - |
| Cicantayan | - | - | - | - |
| Caringin | - | - | - | - |
| Nagrak | - | - | - | - |
| Ciambar | - | - | - | - |
| Cicurug | - | - | - | 2 |
| Cidahu | 16 | - | - | 22 |
| Parakan Salak | - | - | - | - |
| Parung Kuda | - | - | - | - |
| Bojong Genteng | - | - | - | - |
| Kalapanunggal | - | - | - | - |
| Cikidang | - | - | - | - |
| Cisolok | - | 1 | - | - |
| Cikakak | - | - | - | - |
| Kabandungan | - | - | - | - |
| Sukabumi | 344 | 7 | 3 | 378 |

Lanjutan Tabel/*Continued Table* 5.1.1

| Kecamatan Subdistrict | Petsai Chinese Cabbage | | Tomat/Tomato | | Bawang Putih Garlic | |
|--------------------------|---------------------------|------|--------------|------|------------------------|------|
| | 2018 | 2019 | 2018 | 2019 | 2018 | 2019 |
| (1) | (10) | (11) | (12) | (13) | (14) | (15) |
| Ciemas | - | - | - | 1 | - | - |
| Ciracap | - | - | - | 2 | - | - |
| Waluran | - | - | 4 | 3 | - | - |
| Surade | - | - | 1 | 1 | - | - |
| Cibitung | - | - | - | - | - | - |
| Jampang Kulon | 6 | - | 4 | - | - | - |
| Cimanggu | - | - | - | - | - | - |
| Kalibunder | - | - | - | 1 | - | - |
| Tegalbuleud | - | - | - | 3 | - | - |
| Cidolog | - | - | - | - | - | - |
| Sagaranten | - | - | 1 | 6 | - | - |
| Cidadap | - | - | 5 | 3 | - | - |
| Curug Kembar | - | - | - | - | - | - |
| Pabuaran | - | - | - | - | - | - |
| Lengkong | - | - | 31 | 24 | - | - |
| Palabuhanratu | - | - | - | - | - | - |
| Simpenan | - | - | 4 | 8 | - | - |
| Warungkiara | - | - | - | - | - | - |
| Bantargadung | - | - | - | - | - | - |
| Jampang Tengah | 198 | 147 | 184 | 97 | - | - |
| Purabaya | - | - | 15 | 30 | - | - |
| Cikembar | 3 | - | 8 | 9 | - | - |
| Nyalindung | 35 | 28 | 24 | 21 | - | - |

Lanjutan Tabel/*Continued Table* 5.1.1

| Kecamatan Subdistrict | Petsai Chinese Cabbage | | Tomat/Tomato | | Bawang Putih Garlic | |
|--------------------------|---------------------------|--------------|--------------|------------|------------------------|-----------|
| | 2018 | 2019 | 2018 | 2019 | 2018 | 2019 |
| (1) | (10) | (11) | (12) | (13) | (14) | (15) |
| Gegerbitung | 353 | 435 | 149 | 135 | - | - |
| Sukaraja | 78 | 72 | 46 | 55 | - | 25 |
| Kebonpedes | 150 | 91 | - | - | - | - |
| Cireunghas | 13 | 8 | 5 | 12 | - | - |
| Sukalarang | 145 | 84 | 70 | 23 | 1 | 1 |
| Sukabumi | 52 | 39 | 48 | 39 | - | - |
| Kadudampit | 303 | 432 | 42 | 47 | - | - |
| Cisaat | 74 | 82 | 23 | 20 | - | - |
| Gununggruh | 57 | 43 | 10 | 7 | - | - |
| Cibadak | 39 | 17 | - | 8 | - | - |
| Cicantayan | 1 | - | - | - | - | - |
| Caringin | 20 | 44 | 11 | 26 | - | - |
| Nagrak | 171 | 68 | - | 5 | - | - |
| Ciambar | - | - | - | - | - | - |
| Cicurug | 41 | 13 | 9 | 16 | - | - |
| Cidahu | 58 | 77 | 11 | 15 | - | - |
| Parakan Salak | 30 | 27 | 13 | 7 | - | - |
| Parung Kuda | 38 | 25 | - | - | - | - |
| Bojong Genteng | 28 | 22 | 11 | 11 | - | - |
| Kalapanunggal | - | - | 26 | 20 | - | - |
| Cikidang | - | - | 2 | 12 | - | - |
| Cisolok | - | - | - | - | - | - |
| Cikakak | - | - | - | - | - | - |
| Kabandungan | 34 | 23 | 13 | 14 | - | - |
| Sukabumi | 1 927 | 1 777 | 770 | 681 | 1 | 26 |

Catatan/Note: ...

Sumber/Source: BPS, Statistik Pertanian Hortikultura SPH-SBS/BPS-Statistics Indonesia, Agricultural Statistic for Horticulture SPH-SBS

Tabel 5.1.2 **Produksi Tanaman Sayuran Menurut Kecamatan dan Jenis Tanaman (ton), 2018 dan 2019**
Production of Vegetables by Subdistrict and Kind of Plant (ton), 2018 dan 2019

| Kecamatan Subdistrict | Bawang Merah/Shallot | | Cabai/Chili | |
|--------------------------|----------------------|---------|-------------|----------|
| | 2018 | 2019 | 2018 | 2019 |
| (1) | (2) | (3) | (4) | (5) |
| Ciemas | - | 120,00 | 17686,00 | 24111,00 |
| Ciracap | 3 250,00 | 95,00 | 470,00 | 340,00 |
| Waluran | - | 0 | 6325,00 | 2429,00 |
| Surade | 800,00 | 1040,00 | - | 390,00 |
| Cibitung | 1 040,00 | 340,00 | 830,00 | 546,00 |
| Jampang Kulon | 210,00 | 325,00 | 3805,00 | 2920,00 |
| Cimanggu | - | 0 | 1035,00 | 2065,00 |
| Kalibunder | 560,00 | 340,00 | 219,00 | 717,00 |
| Tegalbuleud | 100,00 | 0 | 1025,00 | 765,00 |
| Cidolog | - | 0 | 5741,00 | 41535,00 |
| Sagaranten | - | 0 | 9861,00 | 26940,00 |
| Cidadap | - | 0 | 65993,00 | 67186,00 |
| Curug Kembar | - | 0 | 1270,00 | 2303,00 |
| Pabuaran | - | 0 | 1300,00 | 1430,00 |
| Lengkong | - | 0 | 7940,00 | 8243,00 |
| Palabuhanratu | - | 0 | 370,00 | 385,00 |
| Simpenan | 2 590,00 | 1090,00 | 4624,00 | 740,00 |
| Warungkiara | - | 0 | 1125,00 | 200,00 |
| Bantargadung | - | 0 | 160,00 | 218,00 |
| Jampang Tengah | - | 0 | 1509,00 | 8048,00 |
| Purabaya | - | 0 | 18065,00 | 12516,00 |
| Cikembar | - | 0 | 2680,00 | 2485,00 |
| Nyalindung | - | 0 | 2315,00 | 6418,00 |

Lanjutan Tabel/*Continued Table* 5.1.2

| Kecamatan Subdistrict | Bawang Merah/Shallot | | Cabai/Chili | |
|--------------------------|----------------------|----------------|------------------|------------------|
| | 2018 | 2019 | 2018 | 2019 |
| (1) | (2) | (3) | (4) | (5) |
| Gegerbitung | 730,00 | 200,00 | 18 447,00 | 44850,00 |
| Sukaraja | - | - | 12 780,00 | 11586,00 |
| Kebonpedes | - | - | 4 300,00 | 2600,00 |
| Cireunghas | - | - | 2 512,00 | 2532,00 |
| Sukalarang | - | - | 16 210,00 | 11689,00 |
| Sukabumi | - | - | 12 990,00 | 10450,00 |
| Kadudampit | - | - | 7 950,00 | 5530,00 |
| Cisaat | - | - | 4 324,00 | 2950,00 |
| Gunungguruh | - | - | 2 343,00 | 710,00 |
| Cibadak | - | - | - | 1191,00 |
| Cicantayan | - | - | 70,00 | 1280,00 |
| Caringin | - | - | 10 447,00 | 2230,00 |
| Nagrak | - | - | 770,00 | 220,00 |
| Ciambar | - | - | - | 700,00 |
| Cicurug | - | - | 2 799,00 | 1775,00 |
| Cidahu | - | - | 1 338,00 | 1420,00 |
| Parakan Salak | - | - | 20,00 | 300,00 |
| Parung Kuda | - | - | - | 0,00 |
| Bojong Genteng | - | - | 440,00 | 50,00 |
| Kalapanunggal | - | - | 5 120,00 | 2940,00 |
| Cikidang | - | - | 490,00 | 1225,00 |
| Cisolok | - | - | 1 352,00 | 1152,00 |
| Cikakak | - | - | - | 582,00 |
| Kabandungan | - | - | 1 329,00 | 335,00 |
| Sukabumi | 9280,00 | 3550,00 | 274469,00 | 321227,00 |

Lanjutan Tabel/Continued Table 5.1.2

| Kecamatan Subdistrict | Kentang/Potato | | Kubis/Cabbage | |
|--------------------------|----------------|------|---------------|------|
| | 2018 | 2019 | 2018 | 2019 |
| (1) | (2) | (3) | (4) | (5) |
| Ciemas | - | - | - | - |
| Ciracap | - | - | - | - |
| Waluran | - | - | - | - |
| Surade | - | - | - | - |
| Cibitung | - | - | - | - |
| Jampang Kulon | - | - | - | - |
| Cimanggu | - | - | - | - |
| Kalibunder | - | - | - | - |
| Tegalbuleud | - | - | - | - |
| Cidolog | - | - | - | - |
| Sagaranten | - | - | - | - |
| Cidadap | - | - | - | - |
| Curug Kembar | - | - | - | - |
| Pabuaran | - | - | - | - |
| Lengkong | - | - | - | - |
| Palabuhanratu | - | - | - | - |
| Simpenan | - | - | - | - |
| Warungkiara | - | - | - | - |
| Bantargadung | - | - | - | - |
| Jampang Tengah | - | - | - | - |
| Purabaya | - | - | - | - |
| Cikembar | - | - | - | - |
| Nyalindung | - | - | - | - |

Lanjutan Tabel/*Continued Table* 5.1.2

| Kecamatan Subdistrict | Kentang/Potato | | Kubis/Cabbage | |
|--------------------------|----------------|---------------|------------------|-------------------|
| | 2018 | 2019 | 2018 | 2019 |
| (1) | (2) | (3) | (4) | (5) |
| Gegerbitung | 225,00 | - | 72 200,00 | 66730,00 |
| Sukaraja | - | - | 19 900,00 | 21742,00 |
| Kebonpedes | - | - | - | - |
| Cireunghas | - | - | - | - |
| Sukalarang | - | 200,0 | 4 520,00 | 5705,00 |
| Sukabumi | - | 400,00 | 4 900,00 | 4250,00 |
| Kadudampit | - | - | - | - |
| Cisaat | - | - | - | - |
| Gununggruh | - | - | - | - |
| Cibadak | - | - | - | - |
| Cicantayan | - | - | - | - |
| Caringin | - | - | - | - |
| Nagrak | - | - | - | - |
| Ciambar | - | - | - | - |
| Cicurug | - | - | - | 200,0 |
| Cidahu | - | - | 1 503,00 | 1945,00 |
| Parakan Salak | - | - | - | - |
| Parung Kuda | - | - | - | - |
| Bojong Genteng | - | - | - | - |
| Kalapanunggal | - | - | - | - |
| Cikidang | - | - | - | - |
| Cisolok | - | 90,00 | - | - |
| Cikakak | - | - | - | - |
| Kabandungan | - | - | - | - |
| Sukabumi | 225,00 | 690,00 | 103203,00 | 100 572,00 |

Lanjutan Tabel/Continued Table 5.1.2

| Kecamatan Subdistrict | Petsai Chinese Cabbage | | Tomat/Tomato | | Bawang Putih Garlic | |
|--------------------------|---------------------------|---------|--------------|----------|------------------------|------|
| | 2018 | 2019 | 2018 | 2019 | 2018 | 2019 |
| (1) | (10) | (11) | (12) | (13) | (14) | (15) |
| Ciemas | - | - | - | - | - | - |
| Ciracap | - | - | - | 120,00 | - | - |
| Waluran | - | - | 230,00 | 649,00 | - | - |
| Surade | - | - | 40,00 | 115,00 | - | - |
| Cibitung | - | - | - | - | - | - |
| Jampang Kulon | 770,00 | - | 720,00 | - | - | - |
| Cimanggu | - | - | - | - | - | - |
| Kalibunder | - | - | - | 170,00 | - | - |
| Tegalbuleud | - | - | - | 125,00 | - | - |
| Cidolog | - | - | - | - | - | - |
| Sagaranten | - | - | 70,00 | 1320,00 | - | - |
| Cidadap | - | - | 1 115,00 | 410,00 | - | - |
| Curug Kembar | - | - | - | - | - | - |
| Pabuaran | - | - | - | - | - | - |
| Lengkong | - | - | 5 800,00 | 5015,00 | - | - |
| Palabuhanratu | - | - | - | - | - | - |
| Simpenan | - | - | 500,00 | 650,00 | - | - |
| Warungkiara | - | - | - | - | - | - |
| Bantargadung | - | - | - | - | - | - |
| Jampang Tengah | 12 841,00 | 9330,00 | 18 790,00 | 12780,00 | - | - |
| Purabaya | - | - | 1 560,00 | 1716,00 | - | - |
| Cikembar | 300,00 | - | 3 140,00 | 2845,00 | - | - |
| Nyalindung | 4 770,00 | 2150,00 | 2 550,00 | 1783,00 | - | - |

Lanjutan Tabel/*Continued Table* 5.1.2

| Kecamatan Subdistrict | Petsai Chinese Cabbage | | Tomat/Tomato | | Bawang Putih Garlic | |
|--------------------------|---------------------------|------------------|------------------|------------------|------------------------|----------------|
| | 2018 | 2019 | 2018 | 2019 | 2018 | 2019 |
| (1) | (10) | (11) | (12) | (13) | (14) | (15) |
| Gegerbitung | 40 400,00 | 56041,00 | 85 920,00 | 61400,00 | - | - |
| Sukaraja | 17 160,00 | 13189,00 | 17 860,00 | 25404,00 | - | 2629,00 |
| Kebonpedes | 14 400,00 | 9100,00 | - | - | - | - |
| Cireunghas | 2 160,00 | 430,00 | 1 030,00 | 490,00 | - | - |
| Sukalarang | 15 000,00 | 10880,00 | 19 490,00 | 11620,00 | 40,000 | 120,00 |
| Sukabumi | 5 720,00 | 6540,00 | 8 300,00 | 5540,00 | - | - |
| Kadudampit | 25 820,00 | 27735,00 | 5 920,00 | 6145,00 | - | - |
| Cisaat | 8 650,00 | 9760,00 | 4 760,00 | 4600,00 | - | - |
| Gunungguruh | 5 015,00 | 4940,00 | 2 551,00 | 510,00 | - | - |
| Cibadak | 3 067,00 | 2800,00 | - | 1962,00 | - | - |
| Cicantayan | 100,00 | - | - | - | - | - |
| Caringin | 1 836,00 | 6150,00 | 2 266,00 | 3866,00 | - | - |
| Nagrak | 23 470,00 | 10117,00 | - | 627,00 | - | - |
| Ciambur | - | - | - | - | - | - |
| Cicurug | 4 400,00 | 1200,00 | 1 440,00 | 3100,00 | - | - |
| Cidahu | 1 920,00 | 3240,00 | 735,00 | 1055,00 | - | - |
| Parakan Salak | 3 480,00 | 3530,00 | 1 797,00 | 554,00 | - | - |
| Parung Kuda | 5 460,00 | 4000,00 | - | - | - | - |
| Bojong Genteng | 3 630,00 | 3120,00 | 926,00 | 628,00 | - | - |
| Kalapanunggal | - | - | 4 900,00 | 3640,00 | - | - |
| Cikidang | - | - | 160,00 | 1415,00 | - | - |
| Cisolok | - | - | - | - | - | - |
| Cikakak | - | - | - | - | - | - |
| Kabandungan | 4 220,00 | 3480,00 | 1 193,00 | 1215,00 | - | - |
| Sukabumi | 204 589,00 | 187732,00 | 193763,00 | 161484,00 | 40,00 | 2749,00 |

Catatan/Note: ...

Sumber/Source: BPS, Statistik Pertanian Hortikultura SPH-SBS/BPS-Statistics Indonesia, Agricultural Statistic for Horticulture SPH-SBS

Tabel 5.1.3 **Luas Panen Tanaman Sayuran dan Buah-buahan Semusim Menurut Jenis Tanaman (ha), 2016–2019**
Table 5.1.3 **Harvested Area of Seasonal Vegetables and Fruits by Kind of Plant (ha), 2017–2019**

| Jenis Tanaman Kind of Plants | 2017 | 2018 | 2019 |
|---------------------------------|-----------|-----------|-------|
| (1) | (3) | (4) | (5) |
| Bawang Daun/Wlech Onion | 507,00 | 562,00 | 535 |
| Bawang Merah/Shallot | 110,00 | 91,00 | 62 |
| Bawang Putih/Garlic | – | 1,00 | |
| Bayam/Spinach | 20,00 | 22,00 | 21 |
| Buncis/Green Bean | 609,00 | 718,00 | 607 |
| Cabai Besar/Chili | 1 248,00 | 1 627,00 | 1,635 |
| Cabai Rawit/Chili | 873,00 | 1 170,00 | 969 |
| Cabai | 2 121,00 | 2 797,00 | |
| Jamur/Mushroom | 17 835,00 | 17 500,00 | |
| Kacang Merah/Red Bean | 149,00 | 234,00 | 165 |
| Kacang Panjang/Yarldlong Bean | 808,00 | 1 013,00 | 729 |
| Kangkung/Kangkong | 36,00 | 52,00 | 51 |
| Kembang Kol/Cauliflower | 147,00 | 107,00 | |
| Kentang/Potato | 8,00 | 3,00 | 7 |
| Ketimun/Cucumber | 959,00 | 1 107,00 | 874 |
| Kubis/Cabbage | 278,00 | 344,00 | 378 |
| Labu Siam/Chayote | 71,00 | 68,00 | 47 |
| Petsai/Chinese Cabbage | 1 605,00 | 1 927,00 | 1,759 |
| Terung/Eggplant | 494,00 | 618,00 | 444 |
| Tomat/Tomato | 664,00 | 770,00 | 638 |
| Wortel/Carrot | 169,00 | 118,00 | 117 |
| Buah-Buahan/Fruit | | | |
| Blewah | – | 5,00 | |
| Melon/Melon | 2,00 | 4,00 | |
| Semangka/Watermelon | 163,00 | 498,00 | |

Catatan/Note: ...

Sumber/Source: BPS, Statistik Pertanian Hortikultura SPH-SBS/BPS-Statistics Indonesia, Agricultural Statistic for Horticulture SPH-SBS

Tabel
Table 5.1.4**Produksi Tanaman Sayuran dan Buah-buahan Semusim Menurut Jenis Tanaman (ton), 2016–2019**
Production of Seasonal Vegetables and Fruits by Kind of Plant (ha), 2017–2019

| Jenis Tanaman Kind of Plants | 2017 | 2018 | 2019 |
|---------------------------------|-----------|-----------|-----------|
| (1) | (3) | (4) | (5) |
| Bawang Daun/Wlech Onion | 4 6010,00 | 54358,00 | 51738,00 |
| Bawang Merah/Shallot | 1169,00 | 9280,00 | 3550,00 |
| Bawang Putih/Garlic | – | 40,00 | 0 |
| Bayam/Spinach | 1530,00 | 1304,00 | 1496,00 |
| Buncis/Green Bean | 95836,00 | 97440,00 | 93380,00 |
| Cabai Besar/Chili | 119556,00 | 179321,00 | 212231,00 |
| Cabai Rawit/Chili | 88550,00 | 95148,00 | 108996,00 |
| Cabai | 208106,00 | 274469,00 | |
| Jamur/Mushroom | 137410,00 | 136200,00 | 120000,00 |
| Kacang Merah/Red Bean | 13439,00 | 16801,00 | 13301,00 |
| Kacang Panjang/Yarldlong Bean | 124116,00 | 145753,00 | 114518,00 |
| Kangkung/Kangkong | 3489,00 | 6247,00 | 7183,00 |
| Kembang Kol/Cauliflower | 28087,00 | 17776,00 | 14475,00 |
| Kentang/Potato | 560,00 | 225,00 | 690,00 |
| Ketimun/Cucumber | 162937,00 | 183694,00 | 162360,00 |
| Kubis/Cabbage | 64234,00 | 103023,00 | 100572,00 |
| Labu Siam/Chayote | 19898,00 | 39670,00 | 53675,00 |
| Petsai/Chinese Cabbage | 181066,00 | 204589,00 | 185332,00 |
| Terung/Eggplant | 91671,00 | 100786,00 | 78169,00 |
| Tomat/Tomato | 171821,00 | 193763,00 | 160163,00 |
| Wortel/Carrot | 29538,00 | 23934,00 | 23407,00 |
| Buah-Buahan/Fruit | – | | |
| Blewah | 350,00 | 310,00 | |
| Melon/Melon | 25290,00 | 360,00 | |
| Semangka/Watermelon | - | 48540,00 | |

Catatan/Note: ...

Sumber/Source: BPS, Statistik Pertanian Hortikultura SPH-SBS/BPS-Statistics Indonesia, Agricultural Statistic for Horticulture SPH-SBS

Tabel
Table 5.1.5

Luas Panen Tanaman Biofarmaka Menurut Kecamatan dan Jenis Tanaman (m²), 2018 dan 2019
Harvested Area of Medicinal Plants by Subdistrict and Kind of Plant (m²), 2018 and 2019

| Kecamatan Subdistrict | Jahe/Ginger | | Laos/Lengkuas/Galanga | |
|--------------------------|-------------|-----------|-----------------------|-----------|
| | 2018 | 2019 | 2018 | 2019 |
| (1) | (2) | (3) | (4) | (5) |
| Ciemas | 160 000 | 91 000,00 | 24 800 | 13 800,00 |
| Ciracap | 10 000 | 2 000,00 | - | - |
| Waluran | 2 370 | 2 300,00 | - | - |
| Surade | 10 000 | 20 000,00 | - | - |
| Cibitung | - | - | - | - |
| Jampang Kulon | 12 000 | 8 000,00 | - | - |
| Cimanggu | 2 700 | 545,00 | 500 | 800,00 |
| Kalibunder | 40 000 | 2 500,00 | 40 000 | - |
| Tegalbuleud | - | - | - | - |
| Cidolog | - | 20 000,00 | - | - |
| Sagaranten | - | 35 000,00 | - | - |
| Cidadap | - | 25 000,00 | - | - |
| Curug Kembar | - | 13 000,00 | - | - |
| Pabuaran | 30 000 | - | - | - |
| Lengkong | - | - | - | - |
| Palabuhanratu | - | - | 1 510 | - |
| Simpenan | 6 400 | - | - | - |
| Warungkiara | - | - | - | - |
| Bantargadung | - | - | - | - |
| Jampang Tengah | - | - | - | - |
| Purabaya | - | - | - | - |
| Cikembar | - | 300,00 | - | 400,00 |
| Nyalindung | - | - | - | - |

Lanjutan Tabel/Continued Table 5.1.5

| Kecamatan Subdistrict | Jahe/Ginger | | Laos/Lengkuas/Galanga | |
|--------------------------|----------------|---------------------|-----------------------|------------------|
| | 2018 | 2019 | 2018 | 2019 |
| (1) | (6) | (7) | (8) | (9) |
| Gegerbitung | 475 000 | 3 270 000,00 | - | - |
| Sukaraja | 9 000 | 12 000,00 | - | - |
| Kebonpedes | 7 000 | 2 500,00 | - | - |
| Cireunghas | 2 500 | 6 000,00 | - | - |
| Sukalarang | - | - | 750 | 1 050,00 |
| Sukabumi | 736 | 80,00 | - | - |
| Kadudampit | - | 5 000,00 | - | - |
| Cisaat | - | - | - | - |
| Gununggruh | 855 | 340,00 | - | - |
| Cibadak | - | 500,00 | - | - |
| Cicantayan | - | - | - | - |
| Caringin | - | - | - | - |
| Nagrak | - | 7 000,00 | - | - |
| Ciambar | - | - | - | - |
| Cicurug | - | - | - | - |
| Cidahu | 400 | 200,00 | 200 | 150,00 |
| Parakan Salak | - | - | 1 500 | 1 250,00 |
| Parung Kuda | - | - | - | - |
| Bojong Genteng | 650 | 1 500,00 | 2 540 | 3 000,00 |
| Kalapanunggal | 20 | - | - | - |
| Cikidang | - | - | - | - |
| Cisolok | 200 | 350,00 | - | 50,00 |
| Cikakak | - | - | - | - |
| Kabundungan | 500 | 1 900,00 | 2 250 | 2 750,00 |
| Sukabumi | 770 331 | 3 527 015,00 | | 23 250,00 |

Lanjutan Tabel/Continued Table 5.1.5

| Kecamatan Subdistrict | Kencur/East Indian Galangal | | Kunyit/Turmeric | |
|--------------------------|-----------------------------|-----------|-----------------|-----------|
| | 2018 | 2019 | 2018 | 2019 |
| (1) | (2) | (3) | (4) | (5) |
| Ciemas | 28 700 | 20 500,00 | 144 000 | 77 000,00 |
| Ciracap | 10 000 | 1 000,00 | 10 000 | - |
| Waluran | 152 900 | 27 500,00 | 9 010 | - |
| Surade | 5 000 | 5 000,00 | - | - |
| Cibitung | - | - | - | - |
| Jampang Kulon | - | - | 14 000 | 6 000,00 |
| Cimanggu | 2 750 | 450,00 | 3 200 | 400,00 |
| Kalibunder | 38 000 | 500,00 | 16 000 | 700,00 |
| Tegalbuleud | - | - | - | - |
| Cidolog | 4 000 | 16 000,00 | 12 000 | - |
| Sagaranten | - | 15 000,00 | - | 10 000,00 |
| Cidadap | - | 15 000,00 | - | 12 000,00 |
| Curug Kembar | - | - | - | 2 000,00 |
| Pabuaran | 10 000 | - | 6 000 | 2 000,00 |
| Lengkong | - | - | - | - |
| Palabuhanratu | - | - | - | - |
| Simpenan | - | - | - | - |
| Warungkiara | - | - | - | - |
| Bantargadung | - | - | - | - |
| Jampang Tengah | - | - | - | - |
| Purabaya | - | - | - | - |
| Cikembar | - | 100,00 | 100 | 150,00 |
| Nyalindung | - | - | - | - |

Lanjutan Tabel/*Continued Table* 5.1.5

| Kecamatan Subdistrict | Kencur/ <i>East Indian Galangal</i> | | Kunyit/ <i>Turmeric</i> | |
|--------------------------|-------------------------------------|-------------------|-------------------------|-------------------|
| | 2018 | 2019 | 2018 | 2019 |
| (1) | (6) | (7) | (8) | (9) |
| Gegerbitung | - | - | 18 000 | 39 500,00 |
| Sukaraja | - | - | - | - |
| Kebonpedes | 1 500 | 7 500,00 | 9 350 | 3 000,00 |
| Cireunghas | 2 000 | 1 000,00 | 3 000 | 10 000,00 |
| Sukalarang | 900 | 300,00 | 1 200 | 400,00 |
| Sukabumi | - | - | - | - |
| Kadudampit | - | - | 55 000 | 50 000,00 |
| Cisaat | - | - | 1 900 | 300,00 |
| Gununggruh | 396 | 135,00 | 1 643 | 520,00 |
| Cibadak | - | - | - | 300,00 |
| Cicantayan | - | - | - | - |
| Caringin | - | - | - | - |
| Nagrak | - | - | - | 5 000,00 |
| Ciambar | - | - | - | - |
| Cicurug | - | - | - | - |
| Cidahu | 550 | 100,00 | 320 | 200,00 |
| Parakan Salak | 1 000 | 2 500,00 | 3 750 | 7 000,00 |
| Parung Kuda | - | - | - | - |
| Bojong Genteng | 2 150 | 3 240,00 | 3 000 | 5 000,00 |
| Kalapanunggal | 0 | - | - | - |
| Cikidang | 0 | - | - | - |
| Cisolok | 25 | 100,00 | 75 | 100,00 |
| Cikakak | - | - | - | - |
| Kabandungan | 3 000 | 6 500,00 | 10 000 | 13 000,00 |
| Sukabumi | 262 871,00 | 122 425,00 | 321 548,00 | 244 570,00 |

Catatan/*Note*: ...Sumber/*Source*: BPS, Statistik Pertanian Hortikultura SPH-TBF/BPS-*Statistics Indonesia, Agricultural Statistic for Horticulture SPH-TBF*

Tabel 5.1.6 **Produksi Tanaman Biofarmaka Menurut Kecamatan dan Jenis Tanaman (kg), 2018 and 2019**
Production of Medicinal Plants by Subdistrict and Kind of Plant (kg) 2018 and 2019

| Kecamatan Subdistrict | Jahe/Ginger | | Laos/Lengkuas/Galanga | |
|--------------------------|-------------|------------|-----------------------|-----------|
| | 2018 | 2019 | 2018 | 2019 |
| (1) | (2) | (3) | (4) | (5) |
| Ciemas | 170 000 | 163 800,00 | 45 600 | 26 660,00 |
| Ciracap | 15 000 | 2 000,00 | - | - |
| Waluran | 2 650 | 3 130,00 | - | - |
| Surade | 50 000 | 20 000,00 | - | - |
| Cibitung | - | - | - | - |
| Jampang Kulon | 18 500 | 24 670,00 | - | - |
| Cimanggu | 4 200 | 405,00 | 200 | 680,00 |
| Kalibunder | 32 000 | 4 500,00 | 40 000 | - |
| Tegalbuleud | - | - | - | - |
| Cidolog | - | 30 000,00 | - | - |
| Sagaranten | - | 40 000,00 | - | - |
| Cidadap | - | 25 000,00 | - | - |
| Curug Kembar | - | 12 100,00 | - | - |
| Pabuaran | 40 000 | - | - | - |
| Lengkong | - | - | - | - |
| Palabuhanratu | - | - | 1 240 | - |
| Simpenan | 6 250 | - | - | - |
| Warungkiara | - | - | - | - |
| Bantargadung | - | - | - | - |
| Jampang Tengah | - | - | - | - |
| Purabaya | - | - | - | - |
| Cikembar | - | 200,00 | - | 550,00 |
| Nyalindung | - | - | - | - |

Lanjutan Tabel/*Continued Table* 5.1.6

| Kecamatan Subdistrict | Jahe/Ginger | | Laos/Lengkuas/Galanga | |
|--------------------------|-------------|---------------------|-----------------------|------------------|
| | 2018 | 2019 | 2018 | 2019 |
| (1) | (6) | (7) | (8) | (9) |
| Gegerbitung | 950 000 | 6 511 000,00 | - | - |
| Sukaraja | 35 000 | 20 200,00 | - | - |
| Kebonpedes | 15 000 | 2 100,00 | - | - |
| Cireunghas | 17 500 | 6 300,00 | - | - |
| Sukalarang | - | - | 3 250 | 1 340,00 |
| Sukabumi | 3 016 | 140,00 | - | - |
| Kadudampit | - | 5 000,00 | - | - |
| Cisaat | - | - | - | - |
| Gununggruh | 3 207 | 1 021,00 | - | - |
| Cibadak | - | 400,00 | - | - |
| Cicantayan | - | - | - | - |
| Caringin | - | - | - | - |
| Nagrak | - | 6 700,00 | - | - |
| Ciambar | - | - | - | - |
| Cicurug | - | - | - | - |
| Cidahu | 500 | 800,00 | 200 | 650,00 |
| Parakan Salak | - | - | 6 300 | 2 775,00 |
| Parung Kuda | - | - | - | - |
| Bojong Genteng | 1 305 | 1 950,00 | 3 620 | 6 650,00 |
| Kalapanunggal | 100 | - | - | - |
| Cikidang | - | - | - | - |
| Cisolok | 350 | 600,00 | - | 125,00 |
| Cikakak | - | - | - | - |
| Kabandungan | 500 | 1 367,00 | 4 505 | 6 607,00 |
| Sukabumi | | 6 883 383,00 | | 46 037,00 |

Lanjutan Tabel/Continued Table 5.1.6

| Kecamatan Subdistrict | Kencur/East Indian Galangal | | Kunyit/Turmeric | |
|--------------------------|-----------------------------|-----------|-----------------|------------|
| | 2018 | 2019 | 2018 | 2019 |
| (1) | (2) | (3) | (4) | (5) |
| Ciemas | 38 500 | 31 760,00 | 216 000,00 | 108 452,00 |
| Ciracap | 8 000 | 1 000,00 | 15 000,00 | – |
| Waluran | 276 000 | 26 000,00 | 9 010,00 | – |
| Surade | 20 000 | 5 000,00 | – | – |
| Cibitung | – | – | – | – |
| Jampang Kulon | – | – | 30 000,00 | 19 618,00 |
| Cimanggu | 3 250 | 330,00 | 2 900,00 | 172,00 |
| Kalibunder | 36 000 | 500,00 | 15 000,00 | 2 100,00 |
| Tegalbuleud | – | – | – | – |
| Cidolog | 3000 | 12 800,00 | 10 000,00 | – |
| Sagaranten | – | 20 000,00 | – | 15 000,00 |
| Cidadap | – | 12 000,00 | – | 46 170,00 |
| Curug Kembar | – | – | – | 2 210,00 |
| Pabuaran | 20 500 | – | 9 000,00 | 2 000,00 |
| Lengkong | – | – | – | – |
| Palabuhanratu | – | – | – | – |
| Simpenan | – | – | – | – |
| Warungkiara | – | – | – | – |
| Bantargadung | – | – | – | – |
| Jampang Tengah | – | – | – | – |
| Purabaya | – | – | – | – |
| Cikembar | – | 100,00 | 50,00 | 240,00 |
| Nyalindung | – | – | – | – |

Lanjutan Tabel/*Continued Table* 5.1.6

| Kecamatan Subdistrict | Kencur/ <i>East Indian Galangal</i> | | Kunyit/ <i>Turmeric</i> | |
|--------------------------|-------------------------------------|-------------------|-------------------------|-------------------|
| | 2018 | 2019 | 2018 | 2019 |
| (1) | (6) | (7) | (8) | (9) |
| Gegerbitung | - | - | 18 500,00 | 43 600,00 |
| Sukaraja | - | - | - | - |
| Kebonpedes | 2 000 | 5 575,00 | 21 000,00 | 4 500,00 |
| Cireunghas | 4 000 | 500,00 | 18 820,00 | 7 320,00 |
| Sukalarang | 1 600 | 410,00 | 2 950,00 | 700,00 |
| Sukabumi | - | - | - | - |
| Kadudampit | - | - | 123 000,00 | 135 000,00 |
| Cisaat | - | - | 3 100,00 | 500,00 |
| Gununggruh | 1 676 | 299,00 | 7 594,00 | 1 980,00 |
| Cibadak | - | - | - | 450,00 |
| Cicantayan | - | - | - | - |
| Caringin | - | - | - | - |
| Nagrak | - | - | - | 4 000,00 |
| Ciambar | - | - | - | - |
| Cicurug | - | - | - | - |
| Cidahu | 450 | 250,00 | 320,00 | 450,00 |
| Parakan Salak | 1 680 | 2 350,00 | 8 750,00 | 9 870,00 |
| Parung Kuda | - | - | - | - |
| Bojong Genteng | 3 273 | 3 325,00 | 4 600,00 | 7 620,00 |
| Kalapanunggal | - | - | - | - |
| Cikidang | - | - | - | - |
| Cisolok | 60 | 150,00 | 150,00 | 150,00 |
| Cikakak | - | - | - | - |
| Kabundungan | 5 250 | 7 781,00 | 19 500,00 | 18 259,00 |
| Sukabumi | | 130 130,00 | 535 244,00 | 430 361,00 |

Catatan/*Note*: ...Sumber/*Source*: BPS, Statistik Pertanian Hortikultura SPH-TBF/BPS-*Statistics Indonesia, Agricultural Statistic for Horticulture SPH-TBF*

Tabel 5.1.7 **Luas Panen Tanaman Biofarmaka Menurut Jenis Tanaman (m²), 2017–2019**
Table 5.1.7 **Harvested Area of Medicinal Plants by Kind of Plant (m²), 2017–2019**

| Jenis Tanaman Kind of Plants | 2017 | 2018 | 2019 |
|--|------------|------------|--------------|
| (1) | (3) | (4) | (5) |
| Dlingo/Dringo/Sweet Root/ Calamus | – | – | - |
| Jahe/Ginger | 855 523,00 | 770 331,00 | 3 527 015,00 |
| Kapulaga/JAva Cardamon | 312 750,00 | 248 270,00 | 948 975,00 |
| Keji Beling/Kecibeling/ Strobilanthes | – | – | 800,00 |
| Kencur/East Indian Galangal | 167 150,00 | 262 871,00 | 122 425,00 |
| Kunyit/Turmeric | 209 134,00 | 321 548,00 | 244 570,00 |
| Laos/Lengkuas/Galanga | 52 405,00 | 74 050,00 | 24 700,00 |
| Lempuyang/Zingiber Aromaticum | 125,00 | – | 375,00 |
| Lidah Buaya/Oliviera | 200,00 | – | - |
| Mahkota Dewa/Gods Crown | – | 300,00 | 42,00 |
| Mengkudu/Pace/Indian Mulberry | 150,00 | – | - |
| Sambiloto/King of Bitter | – | – | 400 |
| Temuireng/Black Turmeric | 300,00 | – | 800 |
| Temukunci/Chinese Keys | – | – | - |
| Temulawak/Java Turmeric | 6 500,00 | 67 000,00 | 35 950,00 |

Catatan/Note: ...

Sumber/Source: BPS, Statistik Pertanian Hortikultura SPH-TBF/BPS-Statistics Indonesia, Agricultural Statistic for Horticulture SPH-TBF

Tabel 5.1.8 **Produksi Tanaman Biofarmaka Menurut Jenis Tanaman (kg), 2017–2019**
Table **Production of Medicinal Plants by Kind of Plant (kg), 2017–2019**

| Jenis Tanaman <i>Kind of Plants</i> | 2017 | 2018 | 2019 |
|--|------------|--------------|--------------|
| (1) | (3) | (4) | (5) |
| Dlingo/Dringo/Sweet Root/ Calamus | – | – | – |
| Jahe/Ginger | 997 359,00 | 1 365 078,00 | 6 883 383,00 |
| Kapulaga/Java Cardamon | 937 960,00 | 268 939,00 | 812 252,00 |
| Keji Beling/Kecibeling/ Strobilanthes | – | – | 272,00 |
| Kencur/East Indian Galangal | 253 457,00 | 424 789,00 | 130 130,00 |
| Kunyit/Turmeric | 406 783,00 | 535 244,00 | 430 261,00 |
| Laos/Lengkuas/Galanga | 29 730,00 | 104 915,00 | 46 037,00 |
| Lempuyang/Zingiber Aromaticum | 130,00 | – | 229 |
| Lidah Buaya/Oliviera | 1 200,00 | – | - |
| Mahkota Dewa/Gods Crown | – | 3 600,00 | 504,00 |
| Mengkudu/Pace/Indian Mulberry | 4 200,00 | – | - |
| Sambiloto/King of Bitter | – | – | 150,00 |
| Temuireng/Black Turmeric | 345,00 | – | 464,00 |
| Temukunci/Chinese Keys | – | – | - |
| Temulawak/Java Turmeric | 7 000,00 | 102 900,00 | 38 606,00 |

Catatan/Note: ...

Sumber/Source: BPS, Statistik Pertanian Hortikultura SPH-TBF/BPS-Statistics Indonesia, Agricultural Statistic for Horticulture SPH-TBF

Tabel 5.1.9 Luas Panen Tanaman Hias Menurut Kecamatan dan Jenis Tanaman (m²), 2018 and 2019
Harvested Area of Ornamental Plants by Subdistrict and Kind of Plant (m²), 2018 and 2019

| Kecamatan Subdistrict | Anggrek/ <i>Orchid</i> | | Krisan/ <i>Chrysantemum</i> | |
|--------------------------|------------------------|------|-----------------------------|------|
| | 2018 | 2019 | 2018 | 2019 |
| (1) | (2) | (3) | (4) | (5) |
| Ciemas | - | - | - | - |
| Ciracap | - | - | - | - |
| Waluran | - | - | - | - |
| Surade | - | - | - | - |
| Cibitung | - | - | - | - |
| Jampang Kulon | - | - | - | - |
| Cimanggu | - | - | - | - |
| Kalibunder | - | - | - | - |
| Tegalbuleud | - | - | - | - |
| Cidolog | - | - | - | - |
| Sagaranten | - | - | - | - |
| Cidadap | - | - | - | - |
| Curug Kembar | - | - | - | - |
| Pabuaran | - | - | - | - |
| Lengkong | - | - | - | - |
| Palabuhanratu | - | - | - | - |
| Simpenan | - | - | - | - |
| Warungkiara | - | - | - | - |
| Bantargadung | - | - | - | - |
| Jampang Tengah | - | - | - | - |
| Purabaya | - | - | - | - |
| Cikembar | - | - | - | - |
| Nyalindung | - | - | - | - |

Lanjutan Tabel/Continued Table 5.1.9

| Kecamatan Subdistrict | Anggrek/Orchid | | Krisan/Chrysantemum | |
|--------------------------|----------------|-----------|---------------------|------------|
| | 2018 | 2019 | 2018 | 2019 |
| (1) | (2) | (3) | (4) | (5) |
| Gegerbitung | - | - | - | - |
| Sukaraja | 16 000 | 15 000,00 | 89 000 | 990 000,00 |
| Kebonpedes | - | - | - | - |
| Cireunghas | - | - | - | - |
| Sukalarang | 6 000 | 3 000,00 | - | - |
| Sukabumi | - | 9 000,00 | 98 000 | 138 000,00 |
| Kadudampit | - | - | - | - |
| Cisaat | - | - | - | - |
| Gununggruh | - | - | - | - |
| Cibadak | - | - | - | - |
| Cicantayan | - | - | - | - |
| Caringin | - | - | - | - |
| Nagrak | - | - | - | - |
| Ciambar | - | - | - | - |
| Cicurug | - | - | 23 500 | 6 500,00 |
| Cidahu | - | - | 121 000 | 146 000,00 |
| Parakan Salak | - | - | - | - |
| Parung Kuda | - | - | - | - |
| Bojong Genteng | - | - | - | - |
| Kalapanunggal | - | - | - | - |
| Cikidang | - | - | - | - |
| Cisolok | - | - | - | - |
| Cikakak | - | - | - | - |
| Kabandungan | - | - | - | - |
| Sukabumi | | | | |

Lanjutan Tabel/Continued Table 5.1.9

| Kecamatan Subdistrict | Mawar/Rose | | Sedap Malam/Tuberose | |
|--------------------------|------------|------|----------------------|------|
| | 2018 | 2019 | 2018 | 2019 |
| (1) | (2) | (3) | (4) | (5) |
| Ciomas | - | - | - | - |
| Ciracap | - | - | - | - |
| Waluran | - | - | - | - |
| Surade | - | - | - | - |
| Cibitung | - | - | - | - |
| Jampang Kulon | - | - | - | - |
| Cimanggu | - | - | - | - |
| Kalibunder | - | - | - | - |
| Tegalbuleud | - | - | - | - |
| Cidolog | - | - | - | - |
| Sagaranten | - | - | - | - |
| Cidadap | - | - | - | - |
| Curug Kembar | - | - | - | - |
| Pabuaran | - | - | - | - |
| Lengkong | - | - | - | - |
| Palabuhanratu | - | - | - | - |
| Simpenan | - | - | - | - |
| Warungkiara | - | - | - | - |
| Bantargadung | - | - | - | - |
| Jampang Tengah | - | - | - | - |
| Purabaya | - | - | - | - |
| Cikembar | - | - | - | - |
| Nyalindung | - | - | - | - |

Lanjutan Tabel/*Continued Table* 5.1.9

| Kecamatan Subdistrict | Mawar/Rose | | Sedap Malam/Tuberose | |
|--------------------------|------------|----------|----------------------|------------|
| | 2018 | 2019 | 2018 | 2019 |
| (1) | (2) | (3) | (4) | (5) |
| Gegerbitung | - | - | - | - |
| Sukaraja | 5 400 | 1 600,00 | 41 600 | 146 500,00 |
| Kebonpedes | - | - | - | - |
| Cireunghas | - | - | - | - |
| Sukalarang | - | - | 2 500 | 2 500,00 |
| Sukabumi | - | - | 44 000 | 38 000,00 |
| Kadudampit | - | - | - | 10 000,00 |
| Cisaat | - | - | - | - |
| Gununggruh | - | - | - | - |
| Cibadak | - | - | - | - |
| Cicantayan | - | - | - | - |
| Caringin | - | - | - | - |
| Nagrak | - | - | - | - |
| Ciambar | - | - | - | - |
| Cicurug | - | - | - | - |
| Cidahu | - | - | 500 | 200,00 |
| Parakan Salak | - | - | - | - |
| Parung Kuda | - | - | - | - |
| Bojong Genteng | - | - | - | - |
| Kalapanunggal | - | - | - | - |
| Cikidang | - | - | - | - |
| Cisolok | - | - | - | - |
| Cikakak | - | - | - | - |
| Kabandungan | - | - | - | - |
| Sukabumi | | | | |

Catatan/Note: ...

Sumber/Source: BPS, Statistik Pertanian Hortikultura SPH-TH/BPS-Statistics Indonesia, *Agricultural Statistik for Horticulture SPH-TH*

Tabel
Table 5.1.10

Produksi Tanaman Hias Menurut Kecamatan dan Jenis Tanaman (tangkai), 2018 and 2019
Production of Ornamental Plants by Subdistrict and Kind of Plant (stalks), 2018 and 2019

| Kecamatan Subdistrict | Anggrek/ <i>Orchid</i> | | Krisan/ <i>Chrysantemum</i> | |
|--------------------------|------------------------|------|-----------------------------|------|
| | 2018 | 2019 | 2018 | 2019 |
| (1) | (2) | (3) | (4) | (5) |
| Ciemas | - | - | - | - |
| Ciracap | - | - | - | - |
| Waluran | - | - | - | - |
| Surade | - | - | - | - |
| Cibitung | - | - | - | - |
| Jampang Kulon | - | - | - | - |
| Cimanggu | - | - | - | - |
| Kalibunder | - | - | - | - |
| Tegalbuleud | - | - | - | - |
| Cidolog | - | - | - | - |
| Sagaranten | - | - | - | - |
| Cidadap | - | - | - | - |
| Curug Kembar | - | - | - | - |
| Pabuaran | - | - | - | - |
| Lengkong | - | - | - | - |
| Palabuhanratu | - | - | - | - |
| Simpenan | - | - | - | - |
| Warungkiara | - | - | - | - |
| Bantargadung | - | - | - | - |
| Jampang Tengah | - | - | - | - |
| Purabaya | - | - | - | - |
| Cikembar | - | - | - | - |
| Nyalindung | - | - | - | - |

Lanjutan Tabel/*Continued Table* 5.1.10

| Kecamatan Subdistrict | Anggrek/ <i>Orchid</i> | | Krisan/ <i>Chrysantemum</i> | |
|--------------------------|------------------------|-------------------|-----------------------------|----------------------|
| | 2018 | 2019 | 2018 | 2019 |
| (1) | (2) | (3) | (4) | (5) |
| Gegerbitung | - | - | - | - |
| Sukaraja | 617 500 | 246 950,00 | 8 340 000 | 68 000 000,00 |
| Kebonpedes | - | - | - | - |
| Cireunghas | - | - | - | - |
| Sukalarang | 48 000 | 20 000,00 | - | - |
| Sukabumi | - | 29 500,00 | 6 239 700 | 10 405 800,00 |
| Kadudampit | - | - | - | - |
| Cisaat | - | - | - | - |
| Gununggruh | - | - | - | - |
| Cibadak | - | - | - | - |
| Cicantayan | - | - | - | - |
| Caringin | - | - | - | - |
| Nagrak | - | - | - | - |
| Ciambar | - | - | - | - |
| Cicurug | - | - | 1 300 050 | 331 350,00 |
| Cidahu | - | - | 7 677 450 | 9 263 650,00 |
| Parakan Salak | - | - | - | - |
| Parung Kuda | - | - | - | - |
| Bojong Genteng | - | - | - | - |
| Kalapanunggal | - | - | - | - |
| Cikidang | - | - | - | - |
| Cisolok | - | - | - | - |
| Cikakak | - | - | - | - |
| Kabandungan | - | - | - | - |
| Sukabumi | 665 500 | 296 450,00 | 23 557 200,00 | 88 000 800,00 |

Lanjutan Tabel/Continued Table 5.1.10

| Kecamatan Subdistrict | Mawar/Rose | | Sedap Malam/Tuberose | |
|--------------------------|------------|------|----------------------|------|
| | 2018 | 2019 | 2018 | 2019 |
| (1) | (2) | (3) | (4) | (5) |
| Ciemas | - | - | - | - |
| Ciracap | - | - | - | - |
| Waluran | - | - | - | - |
| Surade | - | - | - | - |
| Cibitung | - | - | - | - |
| Jampang Kulon | - | - | - | - |
| Cimanggu | - | - | - | - |
| Kalibunder | - | - | - | - |
| Tegalbuleud | - | - | - | - |
| Cidolog | - | - | - | - |
| Sagaranten | - | - | - | - |
| Cidadap | - | - | - | - |
| Curug Kembar | - | - | - | - |
| Pabuaran | - | - | - | - |
| Lengkong | - | - | - | - |
| Palabuhanratu | - | - | - | - |
| Simpenan | - | - | - | - |
| Warungkiara | - | - | - | - |
| Bantargadung | - | - | - | - |
| Jampang Tengah | - | - | - | - |
| Purabaya | - | - | - | - |
| Cikembar | - | - | - | - |
| Nyalindung | - | - | - | - |

Lanjutan Tabel/*Continued Table* 5.1.10

| Kecamatan Subdistrict | Mawar/Rose | | Sedap Malam/Tuberose | |
|--------------------------|-------------------|------------------|----------------------|---------------------|
| | 2018 | 2019 | 2018 | 2019 |
| (1) | (2) | (3) | (4) | (5) |
| Gegerbitung | – | – | – | – |
| Sukaraja | 108 000,00 | 42 130,00 | 1 716 000,00 | 3 908 000,00 |
| Kebonpedes | – | – | – | – |
| Cireunghas | – | – | – | – |
| Sukalarang | – | – | 97 500,00 | 32 926,00 |
| Sukabumi | – | – | 1 397 860,00 | 1 268 396,00 |
| Kadudampit | – | – | – | 30 000,00 |
| Cisaat | – | – | – | – |
| Gununggruh | – | – | – | – |
| Cibadak | – | – | – | – |
| Cicantayan | – | – | – | – |
| Caringin | – | – | – | – |
| Nagrak | – | – | – | – |
| Ciambar | – | – | – | – |
| Cicurug | – | – | – | – |
| Cidahu | – | – | 9 500,00 | 300,00 |
| Parakan Salak | – | – | – | – |
| Parung Kuda | – | – | – | – |
| Bojong Genteng | – | – | – | – |
| Kalapanunggal | – | – | – | – |
| Cikidang | – | – | – | – |
| Cisolok | – | – | – | – |
| Cikakak | – | – | – | – |
| Kabandungan | – | – | – | – |
| Sukabumi | 108 000,00 | 42 130,00 | 3 220 860,00 | 5 239 622,00 |

Catatan/Note: ...

Sumber/Source: BPS, Statistik Pertanian Hortikultura SPH-TH/BPS-Statistics Indonesia, *Agricultural Statistik for Horticulture SPH-TH*

Tabel 5.1.11 **Luas Panen Tanaman Hias Menurut Jenis Tanaman (m²), 2017–2019**
Table 5.1.11 **Harvested Area of Ornamental Plants by Kind of Plant (m²), 2017–2019**

| Jenis Tanaman Kind of Plants | 2017 | 2018 | 2019 |
|---|------------|------------|--------------|
| (1) | (3) | (4) | (5) |
| Adenium (Kamboja Jepang)/ Adenium obesum | – | – | – |
| Aglaonema/ Chinese evergreens | – | 400,00 | -- |
| Anggrek/ Orchid | 19 000,00 | 22 000,00 | 24 000,00 |
| Anthurium Bunga/ Flamingo Lily Flower | 18 975,00 | 40 685,00 | 26 800,00 |
| Anthurium Daun/ Laceleaf | – | 700,00 | – |
| Anyelir/ Carnation | – | – | – |
| Caladium/ Heart of Jesus | – | – | – |
| Cordylone/ Cordylone | 20 950,00 | 38 550,00 | 14 360,00 |
| Diffenbachia/ Dumb canes | – | – | – |
| Dracaena/ Dracaena | 68 500,00 | 179 000,00 | 234 000,00 |
| Euphorbia/ Spurges | – | – | 107 575,00 |
| Gladiol/ Gladiol | 13 400,00 | 53 700,00 | 33 900,00 |
| Herbras/ Gerbera | 12 925,00 | 106 750,00 | 145 000,00 |
| Krisan/ Chrysantemum | 147 500,00 | 331 500,00 | 1 060 500,00 |
| Mawar/ Rose | 5 600,00 | 5 400,00 | 1 000,00 |
| Melati/ Jasmine | – | – | – |
| Monstera/ Swiss cheese plant | – | – | – |
| Pakis/ Fern | 160 000,00 | 35 000,00 | 18 000,00 |
| Palem/ Palm | – | 50,00 | – |
| Pedang–pedangan/ Sansevieria | 3 000,00 | 8 000,00 | – |
| Pisang–pisangan/ Heliconia | 1 000,00 | 2 750,00 | 1 800,00 |
| Philodendron/ Philodendron | 107 165,00 | 156 530,00 | 107 575,00 |
| Sedap Malam/ Tuberose | 93 125,00 | 88 600,00 | 192 700,00 |
| Soka/ Ixora | – | – | – |

Catatan/Note: ...

Sumber/Source: BPS, Statistik Pertanian Hortikultura SPH-TH/BPS-Statistics Indonesia, Agricultural Statistik for Horticulture SPH-TH

Tabel 5.1.12 **Produksi Tanaman Hias Menurut Jenis Tanaman (tangkai), 2017–2019**
Production of Ornamental Plants by Kind of Plant (stalks), 2017–2019

| Jenis Tanaman <i>Kind of Plants</i> | 2017 | 2018 | 2019 |
|---|--------------|---------------|---------------|
| (1) | (3) | (4) | (5) |
| Adenium (Kamboja Jepang)/ Adenium obesum | – | – | – |
| Aglaonema/ Chinese evergreens | – | 6 800,00 | – |
| Anggrek/ Orchid | 29 000,00 | 665 500,00 | 296 450,00 |
| Anthurium Bunga/ Flamingo Lily Flower | 219 000,00 | 1 039 645,00 | 515 510,00 |
| Anthurium Daun/ Laceleaf | – | 17 700,00 | – |
| Anyelir/ Carnation | – | – | – |
| Caladium/ Heart of Jesus | – | – | – |
| Cordyline/ Cordyline | 84 450,00 | 792 100,00 | 378 900,00 |
| Diffenbachia/ Dumb canes | – | – | – |
| Dracaena/ Dracaena | 1 830 000,00 | 6 126 010,00 | 7 682 000,00 |
| Euphorbia/ Spurges | – | – | – |
| Gladiol/ Gladiol | 224 000,00 | 1 306 720,00 | 995 930,00 |
| Herbras/ Gerbera | 65 050,00 | 4 633 120,00 | 6 105 620,00 |
| Krisan/ Chrysantemum | 9 108 450,00 | 23 557 200,00 | 88 000 800,00 |
| Mawar/ Rose | 27 600,00 | 108 000,00 | 42 130,00 |
| Melati/ Jasmine | – | – | – |
| Monstera/ Swiss cheese plant | – | – | – |
| Pakis/ Fern | 340 000,00 | 1 115 000,00 | 525 300,00 |
| Palem/ Palm | – | 50,00 | – |
| Pedang-pedangan/ Sansevieria | 17 000,00 | 226 000,00 | 16 500,00 |
| Pisang–pisangan/ Heliconia | 1 370,00 | 39 400,00 | 20 700,00 |
| Philodendron/ Philodendron | 1 769 110,00 | 7 846 200,00 | 5 382 300,00 |
| Sedap Malam/ Tuberose | 1 295 500,00 | 3 220 860,00 | 5 239 622,00 |
| Soka/ Ixora | – | – | – |

Catatan/Note: ...

Sumber/Source: BPS, Statistik Pertanian Hortikultura SPH-TH/BPS-Statistics Indonesia, *Agricultural Statistik for Horticulture SPH-TH*

Tabel 5.1.13 **Produksi Buah-buahan Menurut Kecamatan dan Jenis Tanaman (ton), 2018 and 2019**
Production of Fruits by Subdistrict and Kind of Plant (ton), 2018 and 2019

| Kecamatan Subdistrict | Mangga/Mango | | Durian/Durian | |
|--------------------------|--------------|----------|---------------|---------|
| | 2018 | 2019 | 2018 | 2019 |
| (1) | (2) | (3) | (4) | (5) |
| Ciemas | 27383,00 | 33281.00 | 2787,00 | 4043.00 |
| Ciracap | 3400,00 | 840.00 | 10,00 | 25.00 |
| Waluran | 899,00 | 1901.00 | 1506,00 | 1782.00 |
| Surade | 3500,00 | 0.00 | - | 820.00 |
| Cibitung | 3872,00 | 1770.00 | - | 41.00 |
| Jampang Kulon | 5986,00 | 11710.00 | 2951,00 | 3027.00 |
| Cimanggu | 400,00 | 300.00 | 93,00 | 360.00 |
| Kalibunder | 21,00 | 550.00 | 7,00 | 14.00 |
| Tegalbuleud | 2809,00 | 400.00 | 65,00 | 5.00 |
| Cidolog | 1050,00 | 0.00 | 750,00 | 0.00 |
| Sagaranten | 6120,00 | 3408.00 | 1870,00 | 1470.00 |
| Cidadap | 3312,00 | 2025.00 | 923,00 | 915.00 |
| Curug Kembar | 650,00 | 300.00 | 700,00 | 553.00 |
| Pabuaran | 885,00 | 2000.00 | 189,00 | 96.00 |
| Lengkong | 500,00 | 0.00 | 1447,00 | 1600.00 |
| Palabuhanratu | 8439,00 | 1721.00 | 2057,00 | 779.00 |
| Simpenan | 9350,00 | 6927.00 | 515,00 | 483.00 |
| Warungkiara | 334,00 | 987.00 | 2895,00 | 1500.00 |
| Bantargadung | 375,00 | 666.00 | 1360,00 | 796.00 |
| Jampang Tengah | 900,00 | 2040.00 | 1014,00 | 1250.00 |
| Purabaya | 65,00 | 233.00 | - | 105.00 |
| Cikembar | 175,00 | 140.00 | 1173,00 | 400.00 |
| Nyalindung | 310,00 | 865.00 | 5550,00 | 1500.00 |

Lanjutan Tabel/*Continued Table* 5.1.13

| Kecamatan Subdistrict | Mangga/Mango | | Durian/Durian | |
|--------------------------|-----------------|-----------------|-----------------|-----------------|
| | 2018 | 2019 | 2018 | 2019 |
| (1) | (2) | (3) | (4) | (5) |
| Gegerbitung | 194,00 | 5200,00 | 1954,00 | 1600,00 |
| Sukaraja | 585,00 | 263,00 | 291,00 | 198,00 |
| Kebonpedes | 352,00 | 282,00 | 384,00 | 325,00 |
| Cireunghas | 43,00 | 150,00 | 150,00 | 176,00 |
| Sukalarang | 5,00 | 120,00 | 15,00 | 195,00 |
| Sukabumi | 133,00 | 105,00 | - | 0,00 |
| Kadudampit | - | 0,00 | - | 0,00 |
| Cisaat | 40,00 | 250,00 | 95,00 | 22,00 |
| Gununggruh | - | 22,00 | 233,00 | 170,00 |
| Cibadak | 50,00 | 8,00 | 100,00 | 489,00 |
| Cicantayan | 265,00 | 100,00 | 300,00 | 1116,00 |
| Caringin | 120,00 | 50,00 | 300,00 | 418,00 |
| Nagrak | 2950,00 | 804,00 | 875,00 | 1210,00 |
| Ciambar | - | 40,00 | 830,00 | 218,00 |
| Cicurug | 190,00 | 156,00 | 1553,00 | 690,00 |
| Cidahu | 865,00 | 920,00 | 49,00 | 450,00 |
| Parakan Salak | 314,00 | 380,00 | 380,00 | 673,00 |
| Parung Kuda | 100,00 | 270,00 | 448,00 | 621,00 |
| Bojong Genteng | 431,00 | 205,00 | 58,00 | 140,00 |
| Kalapanunggal | 1250,00 | 1146,00 | 3759,00 | 3759,00 |
| Cikidang | 260,00 | 590,00 | 3500,00 | 775,00 |
| Cisolok | 8500,00 | 8895,00 | 8100,00 | 7342,00 |
| Cikakak | 1311,00 | 2820,00 | 22512,00 | 6048,00 |
| Kabandungan | 310,00 | 236,00 | 140,00 | 1400,00 |
| Sukabumi | 99003,00 | 95076,00 | 73888,00 | 49599,00 |

Lanjutan Tabel/Continued Table 5.1.13

| Kecamatan Subdistrict | Jeruk/Orange | | Pisang/Banana | |
|--------------------------|--------------|---------|---------------|-----------|
| | 2018 | 2019 | 2018 | 2019 |
| (1) | (6) | (7) | (8) | (9) |
| Ciemas | – | 67,00 | 5466,00 | 1641,00 |
| Ciracap | 55,00 | 14,00 | 1268,00 | 1093,00 |
| Waluran | 39,00 | 29,00 | 1002,00 | 1483,00 |
| Surade | – | 255,00 | 1518,00 | 1115,00 |
| Cibitung | 12,00 | 0,00 | 946,00 | 1033,00 |
| Jampang Kulon | 60,00 | 21,00 | 2425,00 | 3230,00 |
| Cimanggu | – | 0,00 | 635,00 | 270,00 |
| Kalibunder | 61,00 | 29,00 | 1065,00 | 5785,00 |
| Tegalbuleud | – | 0,00 | 773,00 | 1458,00 |
| Cidolog | – | 192,00 | 8100,00 | 24750,00 |
| Sagaranten | 1 304,00 | 1638,00 | 24232,00 | 44034,00 |
| Cidadap | 761,00 | 528,00 | 17692,00 | 16226,00 |
| Curug Kembar | 13,00 | 145,00 | 517,00 | 5035,00 |
| Pabuaran | – | 0,00 | 7974,00 | 7400,00 |
| Lengkong | 80,00 | 30,00 | 6482,00 | 10700,00 |
| Palabuhanratu | 110,00 | 38,00 | 33855,00 | 2847,00 |
| Simpenan | 90,00 | 72,00 | 62750,00 | 173391,00 |
| Warungkiara | – | 53,00 | 34950,00 | 178601,00 |
| Bantargadung | 37,00 | 82,00 | 182144,00 | 54194,00 |
| Jampang Tengah | 430,00 | 615,00 | 84550,00 | 23362,00 |
| Purabaya | – | 0,00 | 1150,00 | 1518,00 |
| Cikembar | 5,00 | 3,00 | 4669,00 | 3200,00 |
| Nyalindung | 225,00 | 510,00 | 2750,00 | 1030,00 |

Lanjutan Tabel/*Continued Table* 5.1.13

| Kecamatan Subdistrict | Jeruk/Orange | | Pisang/Banana | |
|--------------------------|-----------------|----------------|-------------------|-------------------|
| | 2018 | 2019 | 2018 | 2019 |
| (1) | (2) | (3) | (4) | (5) |
| Gegerbitung | – | - | 230891,00 | 175694,00 |
| Sukaraja | – | - | 2865,00 | 2284,00 |
| Kebonpedes | – | - | - | - |
| Cireunghas | 298,00 | 28,00 | 1179,00 | 1120,00 |
| Sukalarang | 43,00 | 13,00 | 880,00 | 530,00 |
| Sukabumi | – | - | 5451,00 | 4686,00 |
| Kadudampit | – | - | 4870,00 | 5650,00 |
| Cisaat | – | - | 72,00 | 79,00 |
| Gununggruh | 10,00 | 31,00 | 6294,00 | 6590,00 |
| Cibadak | – | 164,00 | 5655,00 | 42185,00 |
| Cicantayan | – | - | 5331,00 | 12010,00 |
| Caringin | 57,00 | 45,00 | 4749,00 | 1190,00 |
| Nagrak | – | - | 1710,00 | 24088,00 |
| Ciambar | – | - | 3573,00 | 7000,00 |
| Cicurug | 98,00 | 21,00 | 6785,00 | 4011,00 |
| Cidahu | – | - | 16656,00 | 14493,00 |
| Parakan Salak | – | - | 17908,00 | 18932,00 |
| Parung Kuda | 32,00 | 97,00 | 910,00 | 1032,00 |
| Bojong Genteng | – | - | 12445,00 | 14549,00 |
| Kalapanunggal | 1 976,00 | 1506,00 | 32768,00 | 41732,00 |
| Cikidang | – | - | 2600,00 | 1460,00 |
| Cisolok | 70,00 | 15,00 | 89000,00 | 93779,00 |
| Cikakak | 53,00 | 48,00 | 131455,00 | 85450,00 |
| Kabandungan | 242,00 | - | 26604,00 | 31466,00 |
| Sukabumi | 6 161,00 | 6289,00 | 1097564,00 | 1153406,00 |

Lanjutan Tabel/Continued Table 5.1.13

| Kecamatan Subdistrict | Pepaya/Papaya | | Salak/Salacca | |
|--------------------------|---------------|----------|---------------|-------|
| | 2018 | 2019 | 2018 | 2019 |
| (1) | (10) | (11) | (12) | (13) |
| Ciemas | 438,00 | 131,00 | 1,00 | - |
| Ciracap | 101,00 | 142,00 | - | - |
| Waluran | 108,00 | 219,00 | 6,00 | - |
| Surade | 938,00 | 1246,00 | - | - |
| Cibitung | 156,00 | 145,00 | - | - |
| Jampang Kulon | 3430,00 | 2030,00 | 6,00 | 19,00 |
| Cimanggu | 70,00 | 50,00 | - | - |
| Kalibunder | - | 193,00 | - | - |
| Tegalbuleud | 655,00 | 603,00 | - | - |
| Cidolog | 900,00 | 2878,00 | - | - |
| Sagaranten | 15110,00 | 17596,00 | 82,00 | 56,00 |
| Cidadap | 1461,00 | 1264,00 | 32,00 | 15,00 |
| Curug Kembar | 55,00 | 113,00 | 4,00 | 3,00 |
| Pabuaran | 982,00 | 199,00 | - | - |
| Lengkong | 630,00 | 555,00 | 13,00 | 17,00 |
| Palabuhanratu | 1653,00 | 716,00 | - | - |
| Simpenan | 128,00 | 54,00 | - | - |
| Warungkiara | 1386,00 | 697,00 | 26,00 | - |
| Bantargadung | 7796,00 | 5888,00 | - | - |
| Jampang Tengah | 796,00 | 1167,00 | - | - |
| Purabaya | 227,00 | 45,00 | 8,00 | - |
| Cikembar | - | - | - | - |
| Nyalindung | 1950,00 | 877,00 | - | - |

Lanjutan Tabel/Continued Table 5.1.13

| Kecamatan Subdistrict | Pepaya/Papaya | | Salak/Salakca | |
|--------------------------|------------------|------------------|---------------|---------------|
| | 2018 | 2019 | 2018 | 2019 |
| (1) | (2) | (3) | (4) | (5) |
| Gegerbitung | 122,00 | 96,00 | - | - |
| Sukaraja | 383,00 | 201,00 | - | - |
| Kebonpedes | - | - | - | - |
| Cireunghas | 1028,00 | 301,00 | - | - |
| Sukalarang | 114,00 | 63,00 | - | - |
| Sukabumi | 79,00 | 177,00 | - | - |
| Kadudampit | 50,00 | 57,00 | - | - |
| Cisaat | 303,00 | 197,00 | - | - |
| Gununggruh | 66,00 | 297,00 | 1,00 | 1,00 |
| Cibadak | 2915,00 | 8561,00 | 44,00 | 198,00 |
| Cicantayan | 458,00 | 69,00 | - | - |
| Caringin | 385,00 | 516,00 | - | - |
| Nagrak | 2600,00 | 4371,00 | 22,00 | 14,00 |
| Ciambar | 440,00 | 390,00 | 4,00 | 10,00 |
| Cicurug | 1173,00 | 934,00 | - | - |
| Cidahu | 4565,00 | 4021,00 | 54,00 | 91,00 |
| Parakan Salak | 4417,00 | 4161,00 | - | - |
| Parung Kuda | 3596,00 | 2875,00 | 15,00 | 15,00 |
| Bojong Genteng | 3624,00 | 4912,00 | 6,00 | 8,00 |
| Kalapanunggal | 144631,00 | 129504,00 | 20,00 | 25,00 |
| Cikidang | 4100,00 | 3850,00 | - | - |
| Cisolok | 780,00 | 904,00 | 340,00 | 132,00 |
| Cikakak | 1345,00 | 391,00 | - | - |
| Kabandungan | 4926,00 | 3571,00 | 31,00 | 64,0 |
| Sukabumi | 221070,00 | 207227,00 | 715,00 | 674,00 |

Catatan/Note: ...

Sumber/Source: BPS, Statistik Pertanian Hortikultura SPH-BST/BPS-Statistics Indonesia, Agricultural Statistic for Horticulture SPH-BST

Tabel
Table 5.1.14

Produksi Buah–Buahan dan Sayuran Tahunan Menurut Jenis Tanaman (ton), 2017–2019
Production of Annual Fruits and Vegetables by Kind of Plant (ton), 2017–2019

| Jenis Tanaman Kind of Plants | 2017 | 2018 | 2019 |
|---------------------------------|--------------|--------------|------------|
| (1) | (3) | (4) | (5) |
| Alpukat/ Avocado | 30 710,00 | 24 895,00 | 2 3424,00 |
| Anggur/ Grape | – | - | - |
| Apel/ Apple | – | - | - |
| Belimbing/ Star Fruit | 2 609,00 | 2 809,00 | 2948,00 |
| Duku/Langsar/Kokosan/ Duku | 683,00 | 4 117,00 | 4386,00 |
| Durian/ Durian | 61 338,00 | 73 888,00 | 49599,00 |
| Jambu Air/ Rose Apple | 6 290,00 | 6 141,00 | 6959,00 |
| Jambu Biji/ Guava | 30 215,00 | 26 486,00 | 25133,00 |
| Jeruk Besar/ Pomelo | 2 356,00 | 3 107,00 | 3216,00 |
| Jeruk Siam/Keprok/ | 4 966,00 | 6 161,00 | 6289,00 |
| Jeruk/ Orange | 7 322,00 | 9 268,00 | |
| Mangga/ Mango | 96 090,00 | 99 003,00 | 95076,00 |
| Manggis/ Mangosteen | 19 113,00 | 23 392,00 | 41545,00 |
| Markisa/ Marquisa | – | 1,00 | |
| Nangka/Cempedak/ Jack Fruit | 42 192,00 | 35 049,00 | 32627,00 |
| Nenas/ Pineapple | 1 670,00 | 1 410,00 | 1273,00 |
| Pepaya/ Papaya | 123 851,00 | 221 070,00 | 207227,00 |
| Pisang/ Banana | 1 133 741,00 | 1 097 564,00 | 1153406,00 |
| Rambutan/ Rambutan | 12 212,00 | 27 945,00 | 32355,00 |
| Salak/ Salacca | 7800,00 | 715,00 | 674,00 |
| Sawo/Sapodilla/ Star Apple | 9 6600,00 | 9 944,00 | 10873,00 |
| Sirsak/ Soursoop | 7 4120,00 | 5 981,00 | 5868,00 |
| Sukun/ Bread Fruit | 5 5730,00 | 9 092,00 | 9435,00 |
| Jengkol/ Jengkol | 1 753,00 | 3 729,00 | 1830,00 |
| Melinjo/ Melinjo | 2 229,00 | 1 589,00 | 1830,00 |
| Petai/ Twisted Cluster Bean | 17 290,00 | 17 504,00 | 14272,00 |

Catatan/Note: ...

Sumber/Source: BPS, Statistik Pertanian Hortikultura SPH-BST/BPS-Statistics Indonesia, Agricultural Statistic for Horticulture SPH-BST

5.2 PERKEBUNAN ESTATE CROPS

Tabel 5.2.1 **Luas Areal Tanaman Perkebunan Menurut Kecamatan dan Jenis Tanaman (ha), 2018 dan 2019**
Planted Area of Estate Crops by Subdistrict and Type of Crops (ha), 2018 dan 2019

| Kecamatan Subdistrict | Kelapa Sawit/Oil Palm | | Kelapa/Coconut | |
|--------------------------|-----------------------|------|----------------|--------|
| | 2018 | 2019 | 2018 | 2019 |
| (1) | (2) | (3) | (4) | (5) |
| Ciemas | - | - | - | - |
| Ciracap | - | - | - | - |
| Waluran | - | - | - | - |
| Surade | - | - | - | - |
| Cibitung | - | - | - | - |
| Jampang Kulon | - | - | - | - |
| Cimanggu | - | - | - | - |
| Kalibunder | - | - | - | - |
| Tegalbuleud | - | - | - | - |
| Cidolog | - | - | - | - |
| Sagaranten | - | - | - | - |
| Cidadap | - | - | - | - |
| Curug Kembar | - | - | - | - |
| Pabuaran | - | - | - | 314.50 |
| Lengkong | - | - | - | 156.00 |
| Palabuhanratu | - | - | - | 29.00 |
| Simpenan | - | - | - | 281.00 |
| Warungkiara | - | - | - | 176.00 |
| Bantargadung | - | - | - | 126.00 |
| Jampang Tengah | - | - | - | 437.00 |
| Purabaya | - | - | - | 19.00 |
| Cikembar | - | - | - | 192.50 |
| Nyalindung | - | - | - | 43.00 |

Lanjutan Tabel/Continued Table 5.2.1

| Kecamatan Subdistrict | Kelapa Sawit/Oil Palm | | Kelapa/Coconut | |
|--------------------------|-----------------------|------|----------------|-----------------|
| | 2018 | 2019 | 2018 | 2019 |
| (1) | (2) | (3) | (4) | (5) |
| Gegerbitung | - | - | - | 42.00 |
| Sukaraja | - | - | - | 156.50 |
| Kebonpedes | - | - | - | 68.11 |
| Cireunghas | - | - | - | - |
| Sukalarang | - | - | - | 10.00 |
| Sukabumi | - | - | - | 61.00 |
| Kadudampit | - | - | - | 40.00 |
| Cisaat | - | - | - | 170.00 |
| Gununggruh | - | - | - | 7.50 |
| Cibadak | - | - | - | 192.50 |
| Cicantayan | - | - | - | 76.50 |
| Caringin | - | - | - | 88.50 |
| Nagrak | - | - | - | 187.50 |
| Ciambar | - | - | - | 21.50 |
| Cicurug | - | - | - | 74.10 |
| Cidahu | - | - | - | 77.00 |
| Parakan Salak | - | - | - | 42.50 |
| Parung Kuda | - | - | - | 147.50 |
| Bojong Genteng | - | - | - | 38.00 |
| Kalapanunggal | - | - | - | 248.00 |
| Cikidang | - | - | - | 336.50 |
| Cisolok | - | - | - | 234.50 |
| Cikakak | - | - | - | 74.30 |
| Kabandungan | - | - | - | 93.50 |
| Sukabumi | | | | 4,261.51 |

Lanjutan Tabel/*Continued Table 5.2.1*

| Kecamatan Subdistrict | Karet/Rubber | | Kopi/Coffee | |
|--------------------------|--------------|--------|-------------|--------|
| | 2018 | 2019 | 2018 | 2019 |
| (1) | (6) | (7) | (8) | (9) |
| Ciemas | - | 78.00 | - | 21.00 |
| Ciracap | - | 3.50 | - | - |
| Waluran | - | 14.00 | - | - |
| Surade | - | 41.00 | - | - |
| Cibitung | - | - | - | - |
| Jampang Kulon | - | - | - | - |
| Cimanggu | - | - | - | - |
| Kalibunder | - | 8.00 | - | 4.50 |
| Tegalbuleud | - | 45.00 | - | - |
| Cidolog | - | 215.10 | - | 22.50 |
| Sagaranten | - | 153.75 | - | 11.50 |
| Cidadap | - | 100.25 | - | - |
| Curug Kembar | - | 119.35 | - | - |
| Pabuaran | - | 297.50 | - | 8.50 |
| Lengkong | - | 460.00 | - | - |
| Palabuhanratu | - | 60.00 | - | 152.40 |
| Simpenan | - | - | - | 17.50 |
| Warungkiara | - | 625.00 | - | - |
| Bantargadung | - | 475.00 | - | - |
| Jampang Tengah | - | 141.00 | - | 84.10 |
| Purabaya | - | - | - | - |
| Cikembar | - | - | - | - |
| Nyalindung | - | - | - | 89.50 |

Lanjutan Tabel/Continued Table 5.2.1

| Kecamatan Subdistrict | Karet/Rubber | | Kopi/Coffee | |
|--------------------------|--------------|-----------------|-------------|----------------|
| | 2018 | 2019 | 2018 | 2019 |
| (1) | (2) | (3) | (4) | (5) |
| Gegerbitung | - | - | - | 227.50 |
| Sukaraja | - | - | - | 14.00 |
| Kebonpedes | - | - | - | 0.00 |
| Cireunghas | - | - | - | 0.00 |
| Sukalarang | - | - | - | 0.00 |
| Sukabumi | - | - | - | 0.00 |
| Kadudampit | - | - | - | 178.00 |
| Cisaat | - | - | - | 0.00 |
| Gununggruh | - | - | - | 0.00 |
| Cibadak | - | - | - | 0.00 |
| Cicantayan | - | - | - | 0.00 |
| Caringin | - | - | - | 0.00 |
| Nagrak | - | - | - | 20.50 |
| Ciambar | - | - | - | 0.00 |
| Cicurug | - | - | - | 16.00 |
| Cidahu | - | - | - | 4.50 |
| Parakan Salak | - | - | - | 13.50 |
| Parung Kuda | - | - | - | 24.00 |
| Bojong Genteng | - | - | - | 0.00 |
| Kalapanunggal | - | - | - | 41.00 |
| Cikidang | - | 190.00 | - | 30.50 |
| Cisolok | - | 319.50 | - | 45.50 |
| Cikakak | - | 125.94 | - | 14.50 |
| Kabandungan | - | - | - | 25.00 |
| Sukabumi | | 3,471.89 | | 1066.00 |

Lanjutan Tabel/*Continued Table* 5.2.1

| Kecamatan Subdistrict | Kakao/Cocoa | | Tebu/Sugar cane | |
|--------------------------|-------------|-------|-----------------|------|
| | 2018 | 2019 | 2018 | 2019 |
| (1) | (10) | (11) | (12) | (13) |
| Ciemas | - | - | - | - |
| Ciracap | - | - | - | - |
| Waluran | - | - | - | - |
| Surade | - | - | - | - |
| Cibitung | - | - | - | - |
| Jampang Kulon | - | - | - | - |
| Cimanggu | - | - | - | - |
| Kalibunder | - | - | - | - |
| Tegalbuleud | - | 40.00 | - | - |
| Cidolog | - | - | - | - |
| Sagaranten | - | - | - | - |
| Cidadap | - | - | - | - |
| Curug Kembar | - | - | - | - |
| Pabuaran | - | - | - | - |
| Lengkong | - | - | - | - |
| Palabuhanratu | - | - | - | - |
| Simpenan | - | - | - | - |
| Warungkiara | - | 50.00 | - | - |
| Bantargadung | - | - | - | - |
| Jampang Tengah | - | - | - | - |
| Purabaya | - | - | - | - |
| Cikembar | - | - | - | - |
| Nyalindung | - | - | - | - |

Lanjutan Tabel/Continued Table 5.2.1

| Kecamatan Subdistrict | Kakao/Cocoa | | Tebu/Sugar cane | |
|--------------------------|-------------|---------------|-----------------|------|
| | 2018 | 2019 | 2018 | 2019 |
| (1) | (2) | (3) | (4) | (5) |
| Gegerbitung | - | 53.00 | - | - |
| Sukaraja | - | - | - | - |
| Kebonpedes | - | - | - | - |
| Cireunghas | - | - | - | - |
| Sukalarang | - | - | - | - |
| Sukabumi | - | - | - | - |
| Kadudampit | - | - | - | - |
| Cisaat | - | - | - | - |
| Gununggruh | - | - | - | - |
| Cibadak | - | - | - | - |
| Cicantayan | - | - | - | - |
| Caringin | - | - | - | - |
| Nagrak | - | - | - | - |
| Ciambar | - | - | - | - |
| Cicurug | - | - | - | - |
| Cidahu | - | - | - | - |
| Parakan Salak | - | - | - | - |
| Parung Kuda | - | - | - | - |
| Bojong Genteng | - | - | - | - |
| Kalapanunggal | - | - | - | - |
| Cikidang | - | 50.00 | - | - |
| Cisolok | - | - | - | - |
| Cikakak | - | - | - | - |
| Kabandungan | - | 187.30 | - | - |
| Sukabumi | | 380.30 | | |

Lanjutan Tabel/*Continued Table* 5.2.1

| Kecamatan Subdistrict | Teh/Tea | | Tembakau/Tobacco | |
|--------------------------|---------|----------|------------------|------|
| | 2018 | 2019 | 2018 | 2019 |
| (1) | (14) | (15) | (16) | (17) |
| Ciemas | - | 353.00 | - | - |
| Ciracap | - | - | - | - |
| Waluran | - | 142.00 | - | - |
| Surade | - | - | - | - |
| Cibitung | - | - | - | - |
| Jampang Kulon | - | - | - | - |
| Cimanggu | - | - | - | - |
| Kalibunder | - | - | - | - |
| Tegalbuleud | - | - | - | - |
| Cidolog | - | - | - | - |
| Sagaranten | - | 38.50 | - | - |
| Cidadap | - | - | - | - |
| Curug Kembar | - | - | - | - |
| Pabuaran | - | - | - | - |
| Lengkong | - | - | - | - |
| Palabuhanratu | - | 936.20 | - | - |
| Simpenan | - | 536.20 | - | - |
| Warungkiara | - | - | - | - |
| Bantargadung | - | - | - | - |
| Jampang Tengah | - | 1,629.34 | - | - |
| Purabaya | - | 970.20 | - | - |
| Cikembar | - | - | - | - |
| Nyalindung | - | 1,100.86 | - | - |

Lanjutan Tabel/Continued Table 5.2.1

| Kecamatan Subdistrict | Teh/Tea | | Tembakau/Tobacco | |
|--------------------------|---------|-----------------|------------------|------|
| | 2018 | 2019 | 2018 | 2019 |
| (1) | (2) | (3) | (4) | (5) |
| Gegerbitung | - | 276.07 | - | - |
| Sukaraja | - | 313.00 | - | - |
| Kebonpedes | - | - | - | - |
| Cireunghas | - | 113.55 | - | - |
| Sukalarang | - | - | - | - |
| Sukabumi | - | 15.50 | - | - |
| Kadudampit | - | 40.76 | - | - |
| Cisaat | - | - | - | - |
| Gununggruh | - | - | - | - |
| Cibadak | - | - | - | - |
| Cicantayan | - | - | - | - |
| Caringin | - | - | - | - |
| Nagrak | - | 107.10 | - | - |
| Ciambar | - | - | - | - |
| Cicurug | - | - | - | - |
| Cidahu | - | - | - | - |
| Parakan Salak | - | 42.40 | - | - |
| Parung Kuda | - | - | - | - |
| Bojong Genteng | - | - | - | - |
| Kalapanunggal | - | 629.60 | - | - |
| Cikidang | - | 230.00 | - | - |
| Cisolok | - | - | - | - |
| Cikakak | - | - | - | - |
| Kabandungan | - | 852.10 | - | - |
| Sukabumi | | 8,326.38 | | |

Catatan/Note: Data 2018 belum tersedia

Sumber/Source: Dinas Pertanian Kabupaten Sukabumi

Tabel
Table 5.2.2**Produksi Perkebunan Menurut Kecamatan dan Jenis
Tanaman (ton), 2018 dan 2019**
*Production of Estate by Subdistrict and Type of Crops (ton),
2018 and 2019*

| Kecamatan Subdistrict | Kelapa Sawit/Oil Palm | | Kelapa/Coconut | |
|--------------------------|-----------------------|------|----------------|---------|
| | 2018 | 2019 | 2018 | 2019 |
| (1) | (14) | (15) | (16) | (17) |
| Ciomas | - | - | - | - |
| Ciracap | - | - | - | - |
| Waluran | - | - | - | - |
| Surade | - | - | - | - |
| Cibitung | - | - | - | - |
| Jampang Kulon | - | - | - | - |
| Cimanggu | - | - | - | - |
| Kalibunder | - | - | - | - |
| Tegalbuleud | - | - | - | - |
| Cidolog | - | - | - | - |
| Sagaranten | - | - | - | - |
| Cidadap | - | - | - | - |
| Curug Kembar | - | - | - | - |
| Pabuaran | - | - | - | 107.97 |
| Lengkong | - | - | - | 1691.95 |
| Palabuhanratu | - | - | - | 15.86 |
| Simpenan | - | - | - | 118.34 |
| Warungkiara | - | - | - | 35.38 |
| Bantargadung | - | - | - | 67.71 |
| Jampang Tengah | - | - | - | 206.79 |
| Purabaya | - | - | - | 10.37 |
| Cikembar | - | - | - | 88.45 |
| Nyalindung | - | - | - | 23.18 |

Lanjutan Tabel/Continued Table 5.2.2

| Kecamatan Subdistrict | Kelapa Sawit/Oil Palm | | Kelapa/Coconut | |
|--------------------------|-----------------------|------|----------------|----------------|
| | 2018 | 2019 | 2018 | 2019 |
| (1) | (2) | (3) | (4) | (5) |
| Gegerbitung | - | - | - | 19.52 |
| Sukaraja | - | - | - | 60.39 |
| Kebonpedes | - | - | - | 41.5471 |
| Cireunghas | - | - | - | - |
| Sukalarang | - | - | - | 6.1 |
| Sukabumi | - | - | - | 25.01 |
| Kadudampit | - | - | - | 18.91 |
| Cisaat | - | - | - | 88.45 |
| Gununggruh | - | - | - | - |
| Cibadak | - | - | - | 91.5 |
| Cicantayan | - | - | - | 28.67 |
| Caringin | - | - | - | 37.82 |
| Nagrak | - | - | - | 83.57 |
| Ciambar | - | - | - | 9.15 |
| Cicurug | - | - | - | 41.48 |
| Cidahu | - | - | - | 39.65 |
| Parakan Salak | - | - | - | 22.57 |
| Parung Kuda | - | - | - | 62.22 |
| Bojong Genteng | - | - | - | 20.74 |
| Kalapanunggal | - | - | - | 118.95 |
| Cikidang | - | - | - | 193.675 |
| Cisolok | - | - | - | 107.97 |
| Cikakak | - | - | - | 17.568 |
| Kabandungan | - | - | - | 38.43 |
| Sukabumi | | | | 3539.89 |

Lanjutan Tabel/*Continued Table 5.2.2*

| Kecamatan Subdistrict | Karet/Rubber | | Kopi/Coffee | |
|--------------------------|--------------|----------|-------------|---------|
| | 2018 | 2019 | 2018 | 2019 |
| (1) | (14) | (15) | (16) | (17) |
| Ciemas | - | 17.5 | - | 2.835 |
| Ciracap | - | 2.1875 | - | - |
| Waluran | - | 5 | - | - |
| Surade | - | 11.875 | - | - |
| Cibitung | - | - | - | - |
| Jampang Kulon | - | - | - | - |
| Cimanggu | - | - | - | - |
| Kalibunder | - | - | - | 1.2375 |
| Tegalbuleud | - | 9.3 | - | 0 |
| Cidolog | - | 55.986 | - | 2.7 |
| Sagaranten | - | 32.5625 | - | 2.025 |
| Cidadap | - | 36 | - | - |
| Curug Kembar | - | 44.40625 | - | - |
| Pabuaran | - | 76.545 | - | 1.5125 |
| Lengkong | - | 189.0625 | - | - |
| Palabuhanratu | - | 16.875 | - | 28.985 |
| Simpenan | - | - | - | 2.75 |
| Warungkiara | - | 267.75 | - | - |
| Bantargadung | - | 198.45 | - | - |
| Jampang Tengah | - | 28.125 | - | 11.232 |
| Purabaya | - | - | - | - |
| Cikembar | - | - | - | - |
| Nyalindung | - | - | - | 10.8625 |

Lanjutan Tabel/Continued Table 5.2.2

| Kecamatan Subdistrict | Karet/Rubber | | Kopi/Coffee | |
|--------------------------|--------------|-----------------|-------------|----------------|
| | 2018 | 2019 | 2018 | 2019 |
| (1) | (2) | (3) | (4) | (5) |
| Gegerbitung | - | - | - | 7.56 |
| Sukaraja | - | - | - | 3.57 |
| Kebonpedes | - | - | - | - |
| Cireunghas | - | - | - | - |
| Sukalarang | - | - | - | - |
| Sukabumi | - | - | - | - |
| Kadudampit | - | - | - | 5.63 |
| Cisaat | - | - | - | - |
| Gununggruh | - | - | - | - |
| Cibadak | - | - | - | - |
| Cicantayan | - | - | - | - |
| Caringin | - | - | - | - |
| Nagrak | - | - | - | 2.88 |
| Ciambar | - | - | - | - |
| Cicurug | - | - | - | - |
| Cidahu | - | - | - | - |
| Parakan Salak | - | - | - | 2.61 |
| Parung Kuda | - | - | - | - |
| Bojong Genteng | - | - | - | - |
| Kalapanunggal | - | - | - | 9.48 |
| Cikidang | - | 84.42 | - | - |
| Cisolok | - | 76.23 | - | - |
| Cikakak | - | 57.015 | - | - |
| Kabandungan | - | - | - | 6.05 |
| Sukabumi | | 1209.289 | | 124.502 |

Lanjutan Tabel/*Continued Table* 5.2.2

| Kecamatan Subdistrict | Kakao/Cocoa | | Tebu/Sugar cane | |
|--------------------------|-------------|------|-----------------|------|
| | 2018 | 2019 | 2018 | 2019 |
| (1) | (14) | (15) | (16) | (17) |
| Ciemas | - | - | - | - |
| Ciracap | - | - | - | - |
| Waluran | - | - | - | - |
| Surade | - | - | - | - |
| Cibitung | - | - | - | - |
| Jampang Kulon | - | - | - | - |
| Cimanggu | - | - | - | - |
| Kalibunder | - | - | - | - |
| Tegalbuleud | - | - | - | - |
| Cidolog | - | - | - | - |
| Sagaranten | - | - | - | - |
| Cidadap | - | - | - | - |
| Curug Kembar | - | - | - | - |
| Pabuaran | - | - | - | - |
| Lengkong | - | - | - | - |
| Palabuhanratu | - | - | - | - |
| Simpenan | - | - | - | - |
| Warungkiara | - | 9.8 | - | - |
| Bantargadung | - | - | - | - |
| Jampang Tengah | - | - | - | - |
| Purabaya | - | - | - | - |
| Cikembar | - | - | - | - |
| Nyalindung | - | - | - | - |

Lanjutan Tabel/Continued Table 5.2.2

| Kecamatan Subdistrict | Kakao/Cocoa | | Tebu/Sugar cane | |
|--------------------------|-------------|--------------|-----------------|------|
| | 2018 | 2019 | 2018 | 2019 |
| (1) | (2) | (3) | (4) | (5) |
| Gegerbitung | - | - | - | - |
| Sukaraja | - | - | - | - |
| Kebonpedes | - | - | - | - |
| Cireunghas | - | - | - | - |
| Sukalarang | - | - | - | - |
| Sukabumi | - | - | - | - |
| Kadudampit | - | - | - | - |
| Cisaat | - | - | - | - |
| Gununggruh | - | - | - | - |
| Cibadak | - | - | - | - |
| Cicantayan | - | - | - | - |
| Caringin | - | - | - | - |
| Nagrak | - | - | - | - |
| Ciambar | - | - | - | - |
| Cicurug | - | - | - | - |
| Cidahu | - | - | - | - |
| Parakan Salak | - | - | - | - |
| Parung Kuda | - | - | - | - |
| Bojong Genteng | - | - | - | - |
| Kalapanunggal | - | - | - | - |
| Cikidang | - | 9.555 | - | - |
| Cisolok | - | - | - | - |
| Cikakak | - | - | - | - |
| Kabandungan | - | 40.915 | - | - |
| Sukabumi | | 60.27 | | |

Lanjutan Tabel/*Continued Table 5.2.2*

| Kecamatan Subdistrict | Teh/Tea | | Tembakau/Tobacco | |
|--------------------------|---------|-----------|------------------|------|
| | 2018 | 2019 | 2018 | 2019 |
| (1) | (14) | (15) | (16) | (17) |
| Ciemas | - | 338.87 | - | - |
| Ciracap | - | - | - | - |
| Waluran | - | 154.63 | - | - |
| Surade | - | - | - | - |
| Cibitung | - | - | - | - |
| Jampang Kulon | - | - | - | - |
| Cimanggu | - | - | - | - |
| Kalibunder | - | - | - | - |
| Tegalbuleud | - | - | - | - |
| Cidolog | - | - | - | - |
| Sagaranten | - | 34.545 | - | - |
| Cidadap | - | - | - | - |
| Curug Kembar | - | - | - | - |
| Pabuaran | - | - | - | - |
| Lengkong | - | - | - | - |
| Palabuhanratu | - | 1922.676 | - | - |
| Simpenan | - | 1040.298 | - | - |
| Warungkiara | - | - | - | - |
| Bantargadung | - | - | - | - |
| Jampang Tengah | - | 343.2786 | - | - |
| Purabaya | - | 1971.5325 | - | - |
| Cikembar | - | - | - | - |
| Nyalindung | - | 1555.7094 | - | - |

Lanjutan Tabel/Continued Table 5.2.2

| Kecamatan Subdistrict | Teh/Tea | | Tembakau/Tobacco | |
|--------------------------|---------|----------------|------------------|------|
| | 2018 | 2019 | 2018 | 2019 |
| (1) | (2) | (3) | (4) | (5) |
| Gegerbitung | - | 611.22 | - | - |
| Sukaraja | - | 335.58 | - | - |
| Kebonpedes | - | - | - | - |
| Cireunghas | - | 231.67 | - | - |
| Sukalarang | - | - | - | - |
| Sukabumi | - | 6.58 | - | - |
| Kadudampit | - | 35.41 | - | - |
| Cisaat | - | - | - | - |
| Gununggruh | - | - | - | - |
| Cibadak | - | - | - | - |
| Cicantayan | - | - | - | - |
| Caringin | - | - | - | - |
| Nagrak | - | 138.509 | - | - |
| Ciambar | - | - | - | - |
| Cicurug | - | - | - | - |
| Cidahu | - | - | - | - |
| Parakan Salak | - | 43.757 | - | - |
| Parung Kuda | - | - | - | - |
| Bojong Genteng | - | - | - | - |
| Kalapanunggal | - | 227.01 | - | - |
| Cikidang | - | - | - | - |
| Cisolok | - | - | - | - |
| Cikakak | - | - | - | - |
| Kabandungan | - | 204.309 | - | - |
| Sukabumi | | 9195.52 | | |

Catatan/Note: Data 2018 belum tersedia
 Sumber/Source: Dinas Pertanian Kabupaten Sukabumi

BAB
Babular

6

**PERTAMBANGAN
DAN ENERGI**
MINING AND ENERGY

1.482.610.166
KWH

Produksi Listrik
Area Kabupaten Sukabumi



* Data Tahun 2018/ Data 2019

Sumber/Source: Perusahaan Listrik Negara Area Sukabumi
Sist Electricity Company of Sukabumi Regency

PENJELASAN TEKNIS

1. Pertambangan adalah suatu kegiatan pengambilan endapan bahan galian berharga dan bernilai ekonomis dari dalam kulit bumi, di bawah permukaan bumi, dan di bawah permukaan air.
2. Bahan tambang adalah hasil produksi dari kegiatan pertambangan yang merupakan sumber daya alam yang tidak dapat diperbarui
3. Kapasitas listrik terpasang adalah total kapasitas dai seluruh mesin pembangkit listrik yang dioperasikan.
4. Listrik yang dibangkitkan adalah jumlah listrik yang dibangkitkan oleh seluruh mesin pembangkit listrik dan dinyatakan dalam satuan dasar Watt hours.
5. Jumlah listrik/gas/air bersih yang terjual/ didistribusikan adalah banyaknya listrik/gas/air bersih yang disalurkan kepada para pelanggan.
6. Kapasitas produksi potensial adalah hubungan antara output yang sebenarnya diproduksi dengan peralatan yang terpasang dan potensi output yang dapat diproduksi dengan peralatan terpasang tersebut, jika kapasitas

TECHNICAL NOTES

1. *Mining is an activity of taking valued quarried material from the earth layer, under earth surface, and under water level.*
2. *Mine material is a natural resource as the production of mining operations that can not be renewed.*
3. *Installed electricity capacity is the total capacity of all operated power plants machines.*
4. *Electricity generated is the amount of electricity generated by all power plant engine in Watt hours standard unit.*
5. *Sold/distributed electricity/gas/ cleaned water is total electricity/gas/cleaned water distributed to customers.*
6. *Potential capacity production is relationship between output that is actually produced with the installed equipment, and the potential output which could be produced with it, if capacity was fully used.*

sepenuhnya digunakan.

7. Pelanggan adalah individu atau kelompok, baik rumah tangga, perusahaan atau institusi non profit yang membeli air bersih dari perusahaan air bersih.
8. Volume air bersih yang disalurkan adalah banyaknya air bersih yang disalurkan oleh perusahaan air bersih (dalam satuan m³). Semakin besar volume air bersih yang disalurkan maka akan semakin terpenuhi kebutuhan konsumen akan air bersih.

7. *Customers are individuals or groups, whether household, company or non-profit institutions that buy water supply from water supply establishment*
8. *Volume of water distributed is the amount of water that can be distributed by the water company (in units of m³). The greater the volume of water distributed it will be increasingly fulfilled the needs of consumers for clean water.*

ULASAN

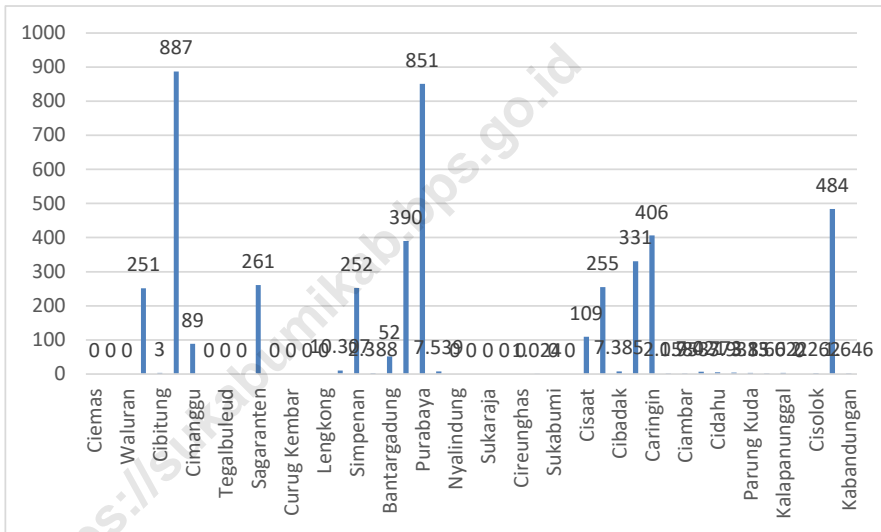
Berdasarkan data dari PDAM Kabupaten Sukabumi, pada tahun 2019 jumlah pelanggan air tercatat mencapai 64.947 pelanggan dengan volume air yang disalurkan sebanyak 10.122.920 m3.

DESCRIPTION

Based on data from the Sukabumi PDAM, in 2019 the number of water customers was recorded at 64,947 with the volume of water being distributed as 10,122,920 m3.

<https://sukabumikab.bps.go.id>

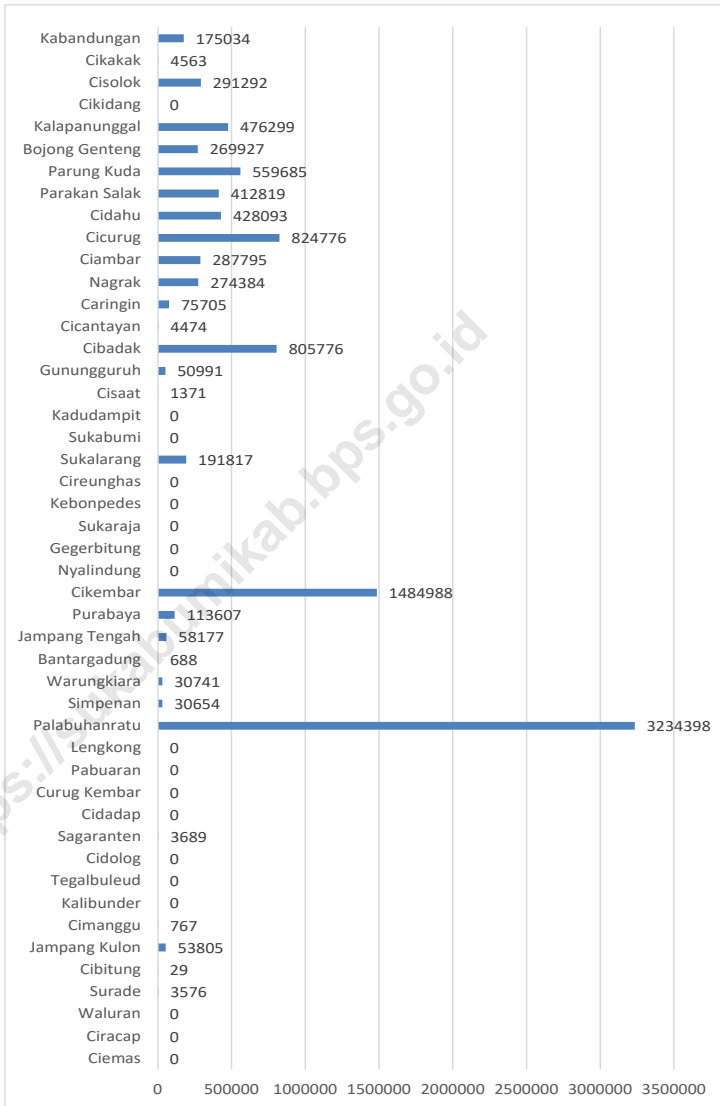
Gambar 6.1 Jumlah Pelanggan PDAM menurut Kecamatan 2019
Figures 6.1 Number of Customers PDAM by Subdistrict , 2019



Sumber/Source : PDAM Kabupaten Sukabumi

Gambar 6.2
Figures

Jumlah Air yang Disalurkan Menurut Kecamatan, 2019
Number of Distributed Water by Subdistrict, 2019



Sumber/Source : PDAM Kabupaten Sukabumi

Tabel
Table 6.1**Daya Terpasang, Produksi, dan Distribusi Listrik PT. PLN
(Persero) pada Cabang/Ranting PLN Menurut Kecamatan,
2019**
**Installed Electricity Power, Production, and Distribution of
PT. PLN (Persero) at PLN Branch by Subdistrict, 2019**

| Kecamatan Subdistrict | Daya Terpasang Installed Electricity Power (KW) | Produksi Listrik Electricity Production (KWh) | Listrik Terjual Electricity Sold (KWh) | Dipakai Sendiri Own Used (KWh) | Susut/ Hilang Shrinkage/ Lost (KWh) |
|--------------------------|--|---|--|--|---|
| (1) | (2) | (3) | (4) | (5) | (6) |
| Ciemas | - | - | - | - | - |
| Ciracap | - | - | - | - | - |
| Waluran | - | - | - | - | - |
| Surade | - | - | - | - | - |
| Cibitung | - | - | - | - | - |
| Jampang Kulon | - | - | - | - | - |
| Cimanggu | - | - | - | - | - |
| Kalibunder | - | - | - | - | - |
| Tegalbuleud | - | - | - | - | - |
| Cidolog | - | - | - | - | - |
| Sagaranten | - | - | - | - | - |
| Cidadap | - | - | - | - | - |
| Curug Kembar | - | - | - | - | - |
| Pabuaran | - | - | - | - | - |
| Lengkong | - | - | - | - | - |
| Palabuhanratu | 158 360 750 | 279 870 612 | 227 380 465 | 545 426 | 52 490 147 |
| Simpenan | - | - | - | - | - |
| Warungkiara | - | - | - | - | - |
| Bantargadung | - | - | - | - | - |
| Jampang Tengah | - | - | - | - | - |
| Purabaya | - | - | - | - | - |
| Cikembar | 241 122 600 | 439 083 831 | 412 851 049 | 549 596 | 26 232 782 |
| Nyalindung | - | - | - | - | - |

Lanjutan Tabel/*Continued Table 6.1*

| Kecamatan Subdistrict | Daya Terpasang Installed Electricity Power (KW) | Produksi Listrik Electricity Production (KWh) | Listrik Terjual Electricity Sold (KWh) | Dipakai Sendiri Own Used (KWh) | Susut/ Hilang Shrinkage/ Lost (KWh) |
|--------------------------|--|---|--|--|---|
| (1) | (2) | (3) | (4) | (5) | (6) |
| Gegerbitung | - | - | - | - | - |
| Sukaraja | 114 927 300 | 200 498 108 | 188 046 223 | 243 639 | 12 451 885 |
| Kebonpedes | - | - | - | - | - |
| Cireunghas | - | - | - | - | - |
| Sukalarang | - | - | - | - | - |
| Sukabumi | - | - | - | - | - |
| Kadudampit | - | - | - | - | - |
| Cisaat | - | - | - | - | - |
| Gununggruh | - | - | - | - | - |
| Cibadak | 168 690 580 | 262 708 483 | 240 415 295 | 1 001 472 | 22 293 188 |
| Cicantayan | | | | | |
| Caringin | | | | | |
| Nagrak | | | | | |
| Ciambar | | | | | |
| Cicurug | 154 451 350 | 300 449 133 | 284 553 551 | 676 528 | 15 895 582 |
| Cidahu | - | - | - | - | - |
| Parakan Salak | - | - | - | - | - |
| Parung Kuda | - | - | - | - | - |
| Bojong Genteng | - | - | - | - | - |
| Kalapanunggal | - | - | - | - | - |
| Cikidang | - | - | - | - | - |
| Cisolok | - | - | - | - | - |
| Cikakak | - | - | - | - | - |
| Kabandungan | - | - | - | - | - |
| Sukabumi | 837 552 580 | 1 482 610 166 | 1 353 246 583 | 2 706 493 | 129 363 583 |

Catatan/Note: Data PLN Per Rayon di Kabupaten Sukabumi

Sumber/Source: PT PLN Area Sukabumi

Tabel 6.2 Jumlah Pelanggan Listrik Menurut Kecamatan, 2019
Table Number of Electricity Customers by Subdistrict, 2019

| Kecamatan Subdistrict | 2016 | 2017 | 2018 | 2019 |
|--------------------------|---------|---------|---------|---------|
| (1) | (3) | (4) | (5) | (6) |
| Ciemas | - | - | - | - |
| Ciracap | - | - | - | - |
| Waluran | - | - | - | - |
| Surade | - | - | - | - |
| Cibitung | - | - | - | - |
| Jampang Kulon | - | - | - | - |
| Cimanggu | - | - | - | - |
| Kalibunder | - | - | - | - |
| Tegalbuleud | - | - | - | - |
| Cidolog | - | - | - | - |
| Sagaranten | - | - | - | - |
| Cidadap | - | - | - | - |
| Curug Kembar | - | - | - | - |
| Pabuaran | - | - | - | - |
| Lengkong | - | - | - | - |
| Palabuhanratu | 173 071 | 179 645 | 187 869 | 193 717 |
| Simpenan | - | - | - | - |
| Warungkiara | - | - | - | - |
| Bantargadung | - | - | - | - |
| Jampang Tengah | - | - | - | - |
| Purabaya | - | - | - | - |
| Cikembar | 149 850 | 158 557 | 167 426 | 175 222 |
| Nyalindung | - | - | - | - |

Lanjutan Tabel/*Continued Table 6.2*

| Kecamatan Subdistrict | 2016 | 2017 | 2018 | 2019 |
|----------------------------------|----------------|----------------|----------------|----------------|
| (1) | (3) | (4) | (5) | (6) |
| Gegerbitung | - | - | - | - |
| Sukaraja | 67 614 | 71 101 | 75 134 | 78 720 |
| Kebonpedes | - | - | - | - |
| Cireunghas | - | - | - | - |
| Sukalarang | - | - | - | - |
| Sukabumi | - | - | - | - |
| Kadudampit | - | - | - | - |
| Cisaat | - | - | - | - |
| Gununggruh | - | - | - | - |
| Cibadak | 140 168 | 148 358 | 157 853 | 164 599 |
| Cicantayan | - | - | - | - |
| Caringin | - | - | - | - |
| Nagrak | - | - | - | - |
| Ciambar | - | - | - | - |
| Cicurug | 74 981 | 79 805 | 85 198 | 88 673 |
| Cidahu | - | - | - | - |
| Parakan Salak | - | - | - | - |
| Parung Kuda | - | - | - | - |
| Bojong Genteng | - | - | - | - |
| Kalapanunggal | - | - | - | - |
| Cikidang | - | - | - | - |
| Cisolok | - | - | - | - |
| Cikakak | - | - | - | - |
| Kabandungan | - | - | - | - |
| Sukabumi | 605 684 | 637 466 | 673 480 | 700 931 |

Catatan/Note: Data PLN Per Rayon di Kabupaten Sukabumi

Sumber/Source: PT PLN Area Sukabumi

Tabel
Table 6.3**Jumlah Pelanggan dan Air yang Disalurkan Menurut Kecamatan, 2019**
Number of Customers and Distributed Water by Subdistrict, 2019

| Kecamatan Subdistrict | Pelanggan Number of Customers | Air Disalurkan Distributed Water (m ³) | Nilai Value (Rp) |
|--------------------------|----------------------------------|--|------------------------|
| (1) | (2) | (3) | (4) |
| Ciemas | - | - | - |
| Ciracap | - | - | - |
| Waluran | - | - | - |
| Surade | 251 | 3.576 | 29.991.480 |
| Cibitung | 3 | 29 | 162.300 |
| Jampang Kulon | 887 | 53.805 | 1.389.446.392 |
| Cimanggu | 89 | 767 | 6.343.180 |
| Kalibunder | - | - | - |
| Tegalbuleud | - | - | - |
| Cidolog | - | - | - |
| Sagaranten | 261 | 3.689 | 26.492.280 |
| Cidadap | - | - | - |
| Curug Kembar | - | - | - |
| Pabuaran | - | - | - |
| Lengkong | - | - | - |
| Palabuhanratu | 10.307 | 3.234.398 | 10.722.720.276 |
| Simpenan | 252 | 3.654 | 27.132.816 |
| Warungkiara | 2.388 | 30.741 | 227.038.644 |
| Bantargadung | 52 | 688 | 4.858.880 |
| Jampang Tengah | 390 | 58.177 | 393.429.320 |
| Purabaya | 851 | 113.607 | 841.069.104 |
| Cikembar | 7.539 | 1.484.988 | 16.523.328.060 |
| Nyalindung | - | - | - |

Lanjutan Tabel/*Continued Table 6.3*

| Kecamatan Subdistrict | Pelanggan Number of Customers | Air Disalurkan Distributed Water (m³) | Nilai Value (Rp) |
|----------------------------------|--|---|---------------------------------|
| (1) | (2) | (3) | (4) |
| Gegerbitung | - | - | - |
| Sukaraja | - | - | - |
| Kebonpedes | - | - | - |
| Cireunghas | - | - | - |
| Sukalarang | 1.024 | 191.817 | 2.416.026.368 |
| Sukabumi | - | - | - |
| Kadudampit | - | - | - |
| Cisaat | 109 | 1.371 | 10.316.928 |
| Gununggruh | 255 | 50.991 | 367.028.204 |
| Cibadak | 7.385 | 805.776 | 7.398.385.092 |
| Cicantayan | 331 | 4.474 | 33.347.764 |
| Caringin | 406 | 75.705 | 577.247.120 |
| Nagrak | 2.058 | 274.384 | 1.934.892.472 |
| Ciambar | 1.953 | 287.795 | 1.860.889.052 |
| Cicurug | 7.021 | 824.776 | 6.524.246.188 |
| Cidahu | 4.773 | 428.093 | 3.601.614.076 |
| Parakan Salak | 3.938 | 412.819 | 3.400.974.638 |
| Parung Kuda | 3.350 | 559.685 | 4.733.739.536 |
| Bojong Genteng | 1.660 | 269.927 | 1.835.652.340 |
| Kalapanunggal | 3.022 | 476.299 | 3.252.170.704 |
| Cikidang | - | - | - |
| Cisolok | 2.262 | 291.292 | 2.238.562.996 |
| Cikakak | 484 | 4.563 | 40.819.652 |
| Kabandungan | 1.646 | 175.034 | 1.149.987.684 |
| Sukabumi | | | |

Catatan/Note: ...
 Sumber/Source: PDAM Kabupaten Sukabumi

BAB
Chapter
7

PARIWISATA
TOURISM

64 unit
Jumlah Restoran atau Warung Makan
di Kabupaten Sukabumi



* Data Tahun 2014/ Data 2014

Sumber/Source : Dinas Pariwisata Kabupaten Sukabumi

PENJELASAN TEKNIS

1. Wisatawan mancanegara (wisman) ialah s e t i a p pengunjung yang mengunjungi suatu negara di luar tempat tinggalnya, didorong oleh satu atau beberapa keperluan tanpa bermaksud memperoleh penghasilan di tempat yang dikunjungi dan lamanya kunjungan tersebut tidak lebih dari satu tahun (12 bulan). Definisi ini mencakup 2 (dua) kategori wisatawan mancanegara, yaitu Wisatawan (turis) ialah setiap pengunjung seperti definisi di atas yang tinggal paling sedikit 24 jam, akan tetapi tidak lebih dari 1 (satu) tahun di tempat yang dikunjungi, dengan maksud antara lain: berlibur, rekreasi, olahraga, bisnis, menghadiri pertemuan, studi, dan kunjungan dengan alasan kesehatan. Excursionist ialah setiap pengunjung seperti definisi di atas yang tinggal kurang dari 24 jam di tempat yang dikunjungi (termasuk "Cruise passengers"). Cruise Passengers ialah setiap pengunjung yang tiba di suatu negara di mana mereka tidak menginap di akomodasi yang tersedia di negara tersebut, misalnya dengan kapal laut.
2. Rata-rata lama tinggal adalah rata-rata waktu tinggal wisatawan mancanegara di Indonesia untuk satu kali kunjungan.

TECHNICAL NOTES

1. *An International Visitor is any person visiting a country other than his usual place of residence for any reason other than for earning income in the country visited, and the length of stay is no more than one year (12 months). This definition covers two categories of foreign visitors, namely: "Tourist" is any visitor staying for at least 24 hours, but no more than one year, in the country visited, with the intention of visiting, and for any of these purposes: Pleasure, recreation and sports, Business, visiting friends and relatives, missions, attending meetings, conferences, visit for health reasons and study. "Excursionist" is any visitor staying less than 24 hours in the country visited including, "Cruise Passengers", i.e. visitors arriving in a country without staying in any accommodation available in the visited country.*
2. *Average length of stay is the average stay duration of foreign visitor in Indonesia for one trip.*

3. Usaha penyediaan akomodasi adalah usaha yang menyediakan pelayanan penginapan yang dapat dilengkapi dengan pelayanan pariwisata lainnya. Usaha penyediaan akomodasi dapat berupa hotel, vila, pondok wisata, bumi perkemahan, persinggahan karavan, dan akomodasi lainnya yang digunakan untuk tujuan pariwisata.
 4. Hotel adalah penyediaan akomodasi secara harian berupa kamar-kamar di dalam satu bangunan yang dapat dilengkapi dengan jasa pelayanan makan dan minum, kegiatan hiburan dan atau fasilitas lainnya. Hotel terdiri dari hotel berbintang dan hotel non- bintang.
 5. Hotel bintang adalah usaha penyediaan jasa pelayanan penginapan, makan minum serta jasa lainnya bagi umum dengan menggunakan sebagian atau seluruh bangunan. Usaha ini dikelola secara komersial serta memenuhi ketentuan persyaratan sebagai hotel bintang (termasuk berlian) yang ditetapkan dalam surat keputusan instansi yang membinanya. Misalnya hotel bintang lima, hotel bintang empat dan seterusnya.
 6. Tingkat penghunian kamar hotel adalah persentase banyaknya malam kamar yang dihuni terhadap banyaknya malam kamar yang tersedia.
3. *The business of providing accommodation is a business that provides specialty services that can be equipped with other tourism services. It includes hotel, villa, cottage, camping, caravan stop, and other accommodation that are used for tourism purposes.*
 4. *Hotel is a daily supply of accommodation rooms within a building which can be equipped with eating and drinking services, entertainment activities and/or other facilities. Hotel consists of a classified hotel and a non-classified hotel.*
 5. *A star hotel is the business of providing an accommodation, eating and drinking as well as other services for the public by using a building or a part of a building. It is managed commercially and meets specified requirements as a star hotel (including diamonds) set forth in the decree of fostering agency. For example, five star hotel, four star hotel, and so on.*
 6. *Room occupancy rate is the number of room-nights occupied divided by the number of room-nights available, multiplied by 100 percent.*

7. Rata-rata lamanya tamu menginap adalah banyaknya malam tempat tidur yang terpakai (malam tamu) dengan banyaknya tamu yang menginap di hotel atau akomodasi lainnya.
7. *Average length of stay is the number of bed-nights used (guest night) divided by the number of guests coming to spend the night at the accommodation.*

<https://sukabumikab.bps.go.id>

ULASAN

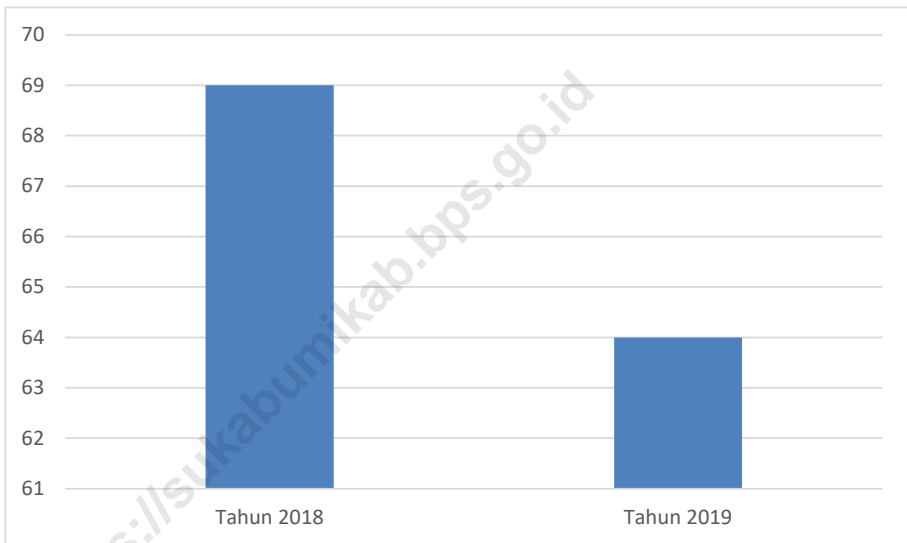
Berdasarkan data dari Dinas Pariwisata Kabupaten Sukabumi, pada tahun 2019 jumlah pelanggan air tercatat mencapai 64 restoran.

DESCRIPTION

Based on data from the Sukabumi District Tourism Office, in 2019 the number of water customers was recorded at 64 restaurants.

<https://sukabumikab.bps.go.id>

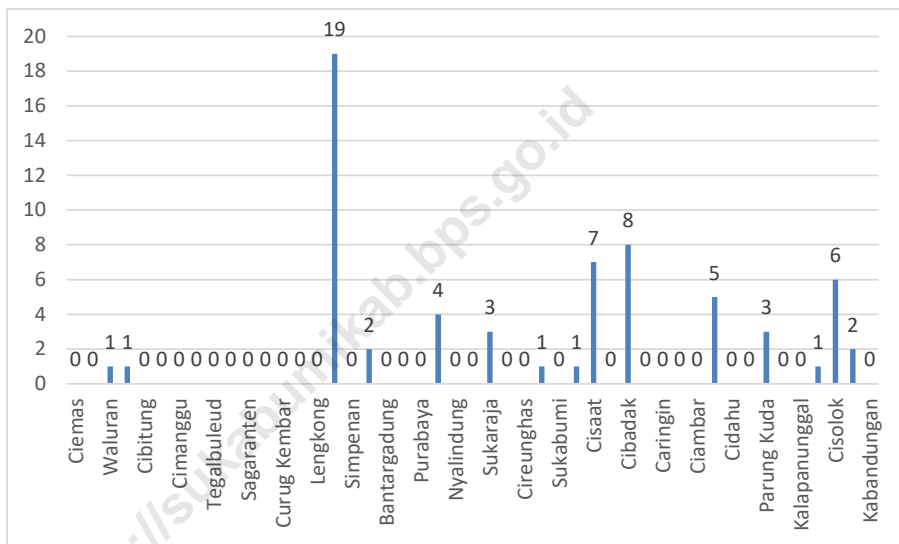
Gambar 7.1 Jumlah Restoran/Warung Makan, 2018-2019
Figures **Number of Restaurant, 2019**



Sumber/Source : Berdasarkan Peraturan Menteri Dalam Negeri No. 66 Tahun 2011 tanggal 28 Desember 2011
Based on Minister Of Home Affairs Regulation No 66/2011, December 28, 2011

Gambar 7.2
Figures

Jumlah Restoran/Warung Makan menurut Kecamatan, 2019
Number of Restaurant by Subdistricts, 2019



Sumber/Source : Dinas Pariwisata Kabupaten Sukabumi

Tabel
Table 7.1

**Jumlah Rumah Makan/Restoran Menurut Kecamatan,
2018–2019**
Number of Restaurants by Subdistrict, 2018–2019

| Kecamatan Subdistrict | 2018 | 2019 |
|--------------------------|------|------|
| (1) | (4) | (5) |
| Ciemas | - | - |
| Ciracap | - | - |
| Waluran | - | 1 |
| Surade | - | 1 |
| Cibitung | - | - |
| Jampang Kulon | - | - |
| Cimanggu | - | - |
| Kalibunder | - | - |
| Tegalbuleud | - | - |
| Cidolog | - | - |
| Sagaranten | - | - |
| Cidadap | - | - |
| Curug Kembar | - | - |
| Pabuaran | - | - |
| Lengkong | - | - |
| Palabuhanratu | - | 19 |
| Simpenan | - | - |
| Warungkiara | - | 2 |
| Bantargadung | - | - |
| Jampang Tengah | - | - |
| Purabaya | - | - |
| Cikembar | - | 4 |
| Nyalindung | - | - |

Lanjutan Tabel/*Continued Table 7.1*

| Kecamatan Subdistrict | 2018 | 2019 |
|----------------------------------|-------------|-------------|
| (1) | (4) | (5) |
| Gegerbitung | - | 0 |
| Sukaraja | - | 3 |
| Kebonpedes | - | - |
| Cireunghas | - | - |
| Sukalarang | - | 1 |
| Sukabumi | - | - |
| Kadudampit | - | 1 |
| Cisaat | - | 7 |
| Gununggruh | - | - |
| Cibadak | - | 8 |
| Cicantayan | - | - |
| Caringin | - | - |
| Nagrak | - | - |
| Ciambar | - | - |
| Cicurug | - | 5 |
| Cidahu | - | - |
| Parakan Salak | - | - |
| Parung Kuda | - | 3 |
| Bojong Genteng | - | - |
| Kalapanunggal | - | - |
| Cikidang | - | 1 |
| Cisolok | - | 6 |
| Cikakak | - | 2 |
| Kabandungan | - | - |
| Sukabumi | 69 | 64 |

Catatan/Note: ...

Sumber/Source: Dinas Pariwisata Kabupaten Sukabumi

BAB
Chapter

8

TRANSPORTASI DAN KOMUNIKASI

TRANSPORTATION AND COMMUNICATION

1266,714 km

Panjang Jalan di Kabupaten Sukabumi
Tahun 2019



* Data Tahun 2019/ Data 2019

Sumber/Source : Dinas Pekerjaan Umum
Kab Sukabumi

PENJELASAN TEKNIS

1. Kendaraan bermotor adalah setiap kendaraan yang digerakkan oleh peralatan teknik yang ada pada kendaraan tersebut, digunakan untuk angkutan orang atau barang di atas jalan raya selain kendaraan diatas rel. Kendaraan bermotor yang dicatat adalah semua kendaraan kecuali kendaraan bermotor TNI/Polri dan Korps Diplomatik
2. Kereta api adalah kendaraan dengan tenaga gerak (listrik, diesel atau tenaga uap) yang berjalan sendiri maupun dirangkai dengan kendaraan lain, yang bergerak di atas rel, terdiri dari kereta penumpang dan barang.
3. Kantor Pos adalah tempat pemberi pelayanan komunikasi tertulis dan atau surat elektronik , layanan paket, layanan logistik, layanan transaksi keuangan, dan layanan keagenan pos untuk kepentingan umum. Rumah pos berfungsi sama seperti kantor pos dan kantor pos pembantu, bedanya rumah pos biasanya terletak di daerah terpencil.
4. Data Panjang jalan negara dan provinsi bersumber dari kementerian Pekerjaan Umum. Sedangkan data jalan kabupaten bersumber dari Dinas Pekerjaan Umum Kabupaten Sukabumir

TECHNICAL NOTES

1. *Motor vehicles are any kind of vehicles motorized by machine set up in those vehicles, they are usually used for transporting peoples or goods on roads except vehicles moving along a railway line. The data cover all kinds of motor vehicles except those belong to Indonesia Army Force Indonesian State Police and Diplomatic Corps.*
2. *Train is a coach or a number of coaches joined together, moving along a railway line. It can be passenger train or freight train.*
3. *Post Office is a service provider facility of written communication and or electronic mail, parcel service, logistics services, and postal services to the public. Postal house has the same function as the post office and subsidiary of post office, the difference is that postal house is usually located in remote areas*
4. *Data on the length of state and provincial roads were taken from ministry of public works, while the regencycity roads data were taken from Sukabumi Regency.*

ULASAN

Jalan merupakan prasarana pengangkutan darat yang penting guna memperlancar kegiatan perekonomian Tersedianya jalan yang berkualitas akan meningkatkan usaha pembangunan khususnya dalam upaya memudahkan mobilitas penduduk dan memperlancar lalu lintas barang suatu daerah ke daerah lain

Menurut Dinas Pekerjaan Umum Kabupaten Sukabumi, panjang jalan di Kabupaten Sukabumi pada tahun 2019 adalah 1.266,714 km. Angka tersebut mengalami kenaikan sebesar 1,86 persen.

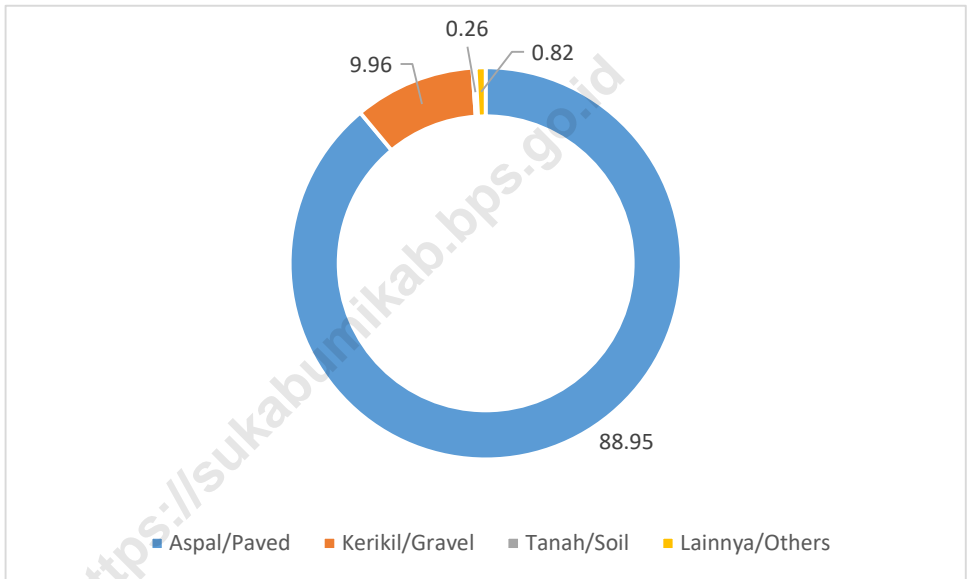
DESCRIPTION

Road is an important facility for landtransportation in order to run economy activity smoothly The availability of qualityed road will increase the development,especially enabling people mobility and goods movement from an area to other areas

According to the Public Works Office of Sukabumi Regency, the length of roads in Sukabumi Regency in 2019 is 1,266,714 km. That number has increased by 1.86 percent.

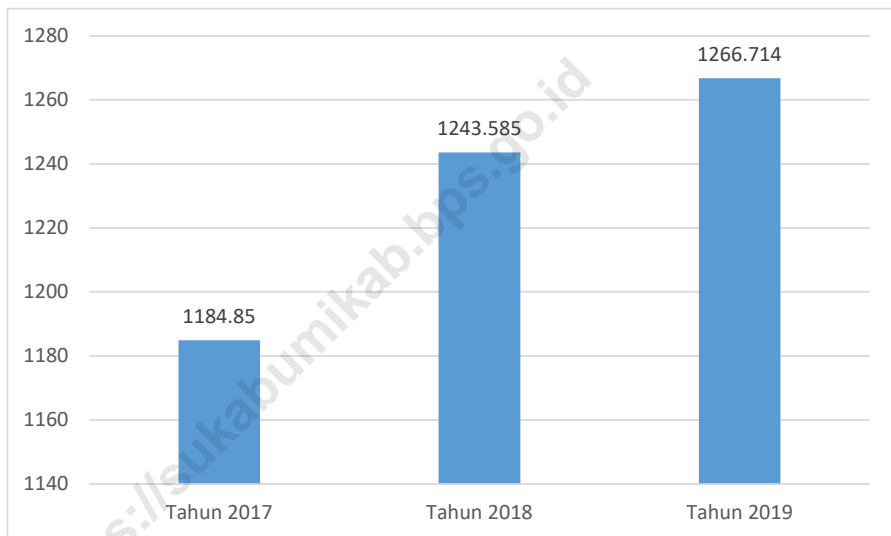
Gambar 8.1
Figures

**Persentase Panjang Jalan Menurut Jenis Permukaan Jalan
di Kabupaten Sukabumi, 2019**
*Percentage of Length of Roads by Type of Road Surface in
Sukabumi Regency, 2019*



Sumber/Source : Dinas Pekerjaan Umum Kabupaten Sukabumi

Gambar 8.2 Panjang Jalan di Kabupaten Sukabumi (km), 2017–2019
Figures 8.2 Length of Roads in Sukabumi Regency (km), 2017–2019



Sumber/Source : Dinas Pekerjaan Umum Kabupaten Sukabumi

8.1 TRANSPORTASI TRANSPORTATION

Tabel 8.1.1 Panjang Jalan Menurut Tingkat Kewenangan Pemerintahan di Kabupaten Sukabumi (km), 2017–2019
Table Length of Roads by Level of Government Authority in Sukabumi Regency (km), 2017–2019

| Tingkat Kewenangan Pemerintahan Level of Government Authority | 2017 | 2018 | 2019 |
|--|-----------------|------------------|------------------|
| (1) | (2) | (3) | (4) |
| Negara/State | - | - | - |
| Provinsi/Province * | 342,97 | 342,97 | 347,47 |
| Kabupaten/Kota Regency/Municipality | 1 184,85 | 1 243,585 | 1 266,714 |
| Jumlah/Total | 1 184,85 | 1 243,585 | 1 266,714 |

Catatan/Note: * Ruas jalan Provinsi Jawa Barat yang ada di Kota Sukabumi dan Kabupaten Sukabumi

Sumber/Source: Dinas Pekerjaan Umum Kabupaten Sukabumi dan Kementerian Pekerjaan Umum

Tabel 8.1.2 Panjang Jalan Menurut Jenis Permukaan Jalan di Kabupaten Sukabumi (km), 2017–2019
Table Length of Roads by Type of Road Surface in Sukabumi Regency (km), 2017–2019

| Jenis Permukaan Jalan Type of Road Surface | 2017 | 2018 | 2019 |
|---|-----------------|------------------|------------------|
| (1) | (2) | (3) | (4) |
| Aspal/Paved | 1 100,16 | 1 037,463 | 1 126,706 |
| Kerikil/Gravel | 71,63 | 188,136 | 126,255 |
| Tanah/Soil | 8,90 | 8,222 | 3,350 |
| Lainnya/Others | 4,15 | 9,764 | 10,403 |
| Jumlah/Total | 1 184,85 | 1 243,585 | 1 266,714 |

Catatan/Note: ...

Sumber/Source: Dinas Pekerjaan Umum Kabupaten Sukabumi

Tabel 8.1.3 Panjang Jalan Menurut Kondisi Jalan di Kabupaten Sukabumi (km), 2017–2019
Table 8.1.3 Length of Roads by Condition of Roads in Sukabumi Regency (km), 2017–2019

| Kondisi Jalan Condition of Roads | 2017 | 2018 | 2019 |
|-------------------------------------|------------------|------------------|------------------|
| (1) | (2) | (3) | (4) |
| Baik/Good | 301,54 | 270,917 | 388,467 |
| Sedang/Moderate | 390,94 | 445,533 | 413,048 |
| Rusak/Damage | 214,26 | 130,740 | 144,008 |
| Rusak Berat/Severely Damage | 278,11 | 396,395 | 321,191 |
| Jumlah/Total | 1 184,845 | 1 243,585 | 1 266,714 |

Catatan/Note: ...

Sumber/Source: Dinas Pekerjaan Umum Kabupaten Sukabumi

8.2 KOMUNIKASI COMMUNICATION

Tabel 8.2.1 Jumlah Kantor Pos Pembantu Menurut Kecamatan di Kabupaten Sukabumi, 2016–2019
Number of Post Offices Subsidiaries by Subdistrict in Sukabumi Regency, 2016–2019

| Kecamatan Subdistrict | 2016 | 2017 | 2018 | 2019 |
|--------------------------|------|------|------|------|
| (1) | (3) | (4) | (5) | (6) |
| Ciomas | 1 | 1 | 1 | 1 |
| Ciracap | - | - | - | - |
| Waluran | - | - | - | - |
| Surade | - | - | - | - |
| Cibitung | 1 | 1 | 1 | 1 |
| Jampang Kulon | - | - | - | - |
| Cimanggu | 1 | 1 | 1 | 1 |
| Kalibunder | - | - | - | - |
| Tegalbuleud | - | - | - | - |
| Cidolog | - | - | - | - |
| Sagaranten | - | - | - | - |
| Cidadap | 1 | 1 | 1 | 1 |
| Curug Kembar | - | - | - | - |
| Pabuaran | - | - | - | - |
| Lengkong | 1 | 1 | 1 | 1 |
| Palabuhanratu | 1 | 1 | 1 | 1 |
| Simpenan | - | - | - | - |
| Warungkiara | - | - | - | - |
| Bantargadung | 1 | 1 | 1 | 1 |
| Jampang Tengah | 1 | 1 | 1 | 1 |
| Purabaya | 1 | 1 | 1 | 1 |
| Cikembar | - | - | - | - |
| Nyalindung | 1 | 1 | 1 | 1 |

Lanjutan Tabel/*Continued Table* 8.2.1

| Kecamatan Subdistrict | 2016 | 2017 | 2018 | 2019 |
|--------------------------|-----------|-----------|-----------|-----------|
| (1) | (3) | (4) | (5) | (6) |
| Gegerbitung | - | - | - | - |
| Sukaraja | - | - | - | - |
| Kebonpedes | 1 | 1 | 1 | 1 |
| Cireunghas | 1 | 1 | 1 | 1 |
| Sukalarang | 1 | 1 | 1 | 1 |
| Sukabumi | 1 | 1 | 1 | 1 |
| Kadudampit | - | - | - | - |
| Cisaat | 1 | 1 | 1 | 1 |
| Gunungguruh | - | - | - | - |
| Cibadak | - | - | - | - |
| Cicantayan | 1 | 1 | 1 | 1 |
| Caringin | 1 | 1 | 1 | 1 |
| Nagrak | 1 | 1 | 1 | 1 |
| Ciambar | - | - | - | - |
| Cicurug | 1 | 1 | 1 | 1 |
| Cidahu | - | - | - | - |
| Parakan Salak | - | - | - | - |
| Parung Kuda | - | - | - | - |
| Bojong Genteng | 1 | 1 | 1 | 1 |
| Kalapanunggal | - | - | - | - |
| Cikidang | - | - | - | - |
| Cisolok | - | - | - | - |
| Cikakak | 1 | 1 | 1 | 1 |
| Kabandungan | 1 | 1 | 1 | 1 |
| Sukabumi | 22 | 22 | 22 | 22 |

Catatan/Note: ...

Sumber/Source: PT POS Cabang Sukabumi

BAB
Chapter

9

**PERBANKAN, KOPERASI
DAN HARGA-HARGA**

BANKING, COOPERATIVE, AND PRICES

1976 koperasi

Jumlah Koperasi yang aktif
di Kabupaten Sukabumi
Tahun 2019

KOPERASI



* Data Tahun 2019/ Data 2019

Sumber/Source : BPS Kabupaten Sukabumi
Statistic Sukabumi

PENJELASAN TEKNIS

1. Koperasi adalah badan usaha yang beranggotakan orang seorang atau badan hukum koperasi dengan melandaskan kegiatannya berdasarkan prinsip koperasi sekaligus sebagai gerakan ekonomi rakyat yang berdasarkan atas asas kekeluargaan.

TECHNICAL NOTES

1. *Cooperative is an establishment that its members are people or establishment with legal status of cooperative and its activities based on people economic movement.*

<https://sukabumikab.bps.go.id>

ULASAN

Jumlah koperasi aktif di Kabupaten Sukabumi pada tahun 2019 sebanyak 1.937 koperasi. Kecamatan Cisaat merupakan kecamatan yang memiliki jumlah koperasi tertinggi, yaitu 187 koperasi.

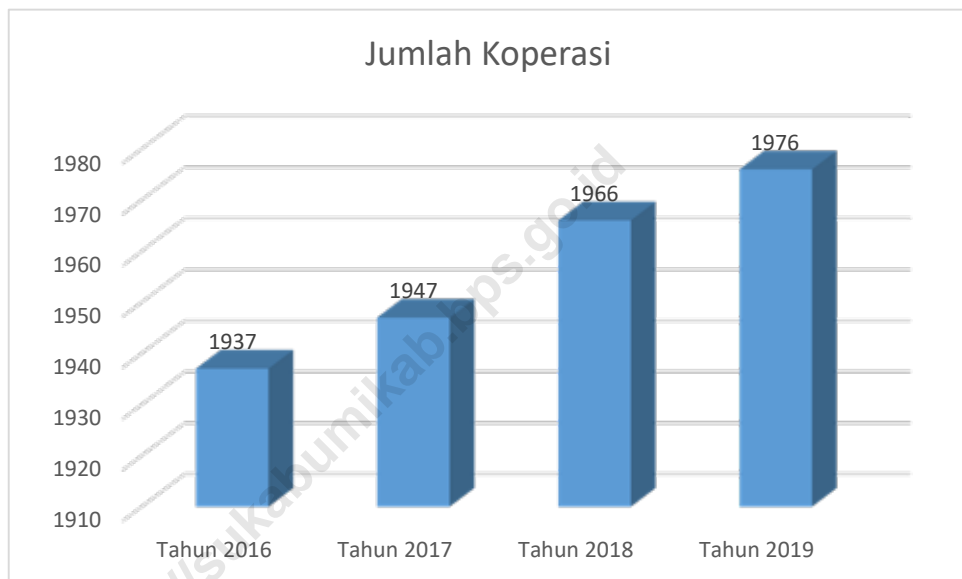
DESCRIPTION

The number of active cooperatives in Sukabumi Regency in 2019 was 1,937 cooperatives. Cisaat Subdistrict is a subdistrict that has the highest number of cooperatives, namely 187 cooperatives.

<https://sukabumikab.bps.go.id>

Gambar 9.1
Figures

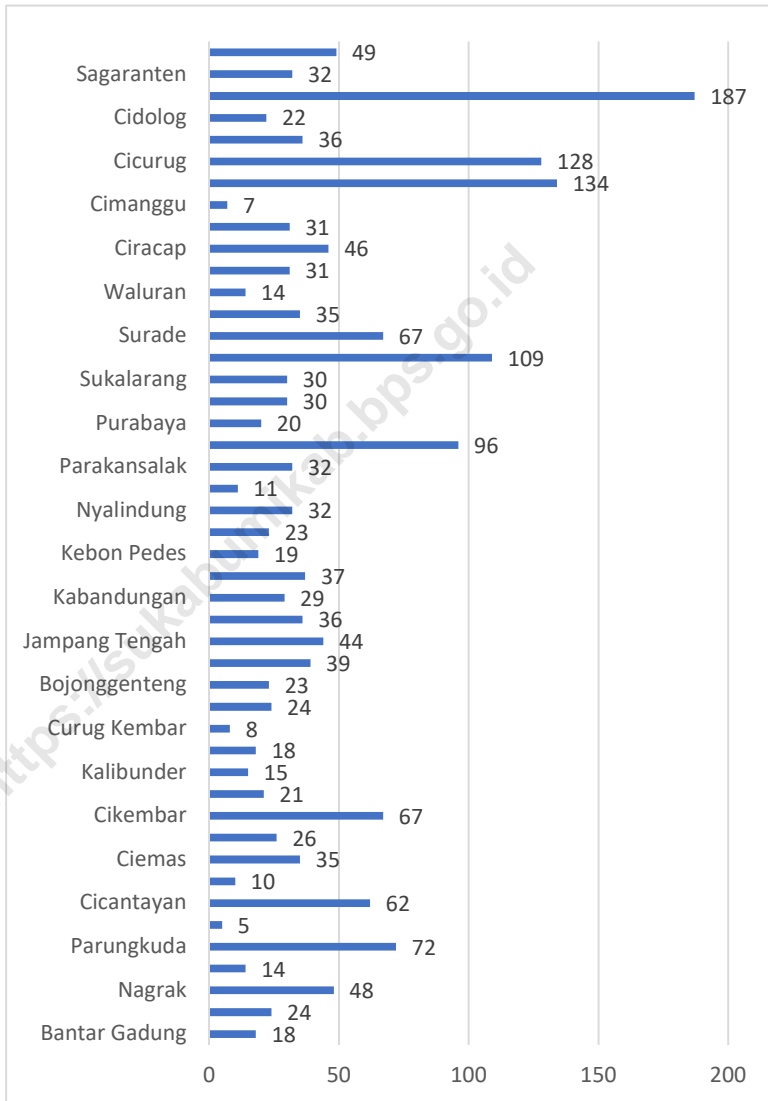
Jumlah Koperasi Aktif Menurut Tahun di Kabupaten Sukabumi, 2016–2019
Number of Active Cooperative by year in Sukabumi Regency, 2016–2019



Sumber/Source : Dinas perdagangan koperasi dan ukm kabupaten sukabumi

Gambar 9.2
Figures

Jumlah Koperasi Aktif Menurut Kecamatan di Kabupaten Sukabumi, 2019
Number of Active Cooperative by Subdistrict in Sukabumi Regency, 2019



Sumber/Source : Dinas perdagangan koperasi dan ukm kabupaten sukabumi

Tabel
Table 9.1**Jumlah Koperasi Aktif Menurut Kecamatan di Kabupaten Sukabumi, 2016–2019**
Number of Active Cooperative by Subdistrict in Sukabumi Regency, 2016–2019

| Kecamatan Subdistrict | 2016 | 2017 | 2018 | 2019 |
|----------------------------------|-------------|-------------|-------------|-------------|
| (1) | (3) | (4) | (5) | (6) |
| Bantar Gadung | 18 | 18 | 24 | 18 |
| Caringin | 24 | 24 | 27 | 24 |
| Nagrak | 46 | 47 | 50 | 48 |
| Ciambar | 13 | 14 | 14 | 14 |
| Parungkuda | 67 | 69 | 69 | 72 |
| Cibitung | 5 | 5 | 5 | 5 |
| Cicantayan | 61 | 60 | 61 | 62 |
| Cidadap | 10 | 10 | 10 | 10 |
| Ciemas | 35 | 35 | 35 | 35 |
| Cikakak | 26 | 26 | 26 | 26 |
| Cikembar | 66 | 66 | 66 | 67 |
| Cikidang | 21 | 21 | 21 | 21 |
| Kalibunder | 15 | 15 | 15 | 15 |
| Cireunghas | 17 | 17 | 18 | 18 |
| Curug Kembar | 8 | 8 | 8 | 8 |
| Gegerbitung | 24 | 24 | 24 | 24 |
| Bojonggantung | 23 | 23 | 23 | 23 |
| Gunung Guruh | 38 | 39 | 39 | 39 |
| Jampang Tengah | 43 | 43 | 43 | 44 |
| Kadudampit | 35 | 35 | 36 | 36 |
| Kabandungan | 29 | 29 | 29 | 29 |
| Kalapa Nunggal | 37 | 37 | 37 | 37 |
| Kebon Pedes | 19 | 19 | 19 | 19 |

Lanjutan Tabel/Continued Table 9.1

| Kecamatan Subdistrict | 2016 | 2017 | 2018 | 2019 |
|----------------------------------|-------------|-------------|-------------|-------------|
| (1) | (3) | (4) | (5) | (6) |
| Lengkong | 23 | 23 | 23 | 23 |
| Nyalindung | 31 | 31 | 31 | 32 |
| Pabuaran | 11 | 11 | 11 | 11 |
| Parakansalak | 32 | 32 | 32 | 32 |
| Pelabuhanratu | 90 | 91 | 91 | 96 |
| Purabaya | 20 | 20 | 20 | 20 |
| Simpenan | 29 | 30 | 30 | 30 |
| Sukalarang | 30 | 30 | 30 | 30 |
| Sukaraja | 107 | 107 | 108 | 109 |
| Surade | 65 | 66 | 66 | 67 |
| Tegal Buleud | 35 | 35 | 35 | 35 |
| Waluran | 14 | 14 | 16 | 14 |
| Warung Kiara | 30 | 30 | 30 | 31 |
| Ciracap | 45 | 45 | 45 | 46 |
| Jampang Kulon | 31 | 31 | 31 | 31 |
| Cimanggu | 7 | 7 | 7 | 7 |
| Cibadak | 132 | 133 | 133 | 134 |
| Cicurug | 125 | 126 | 126 | 128 |
| Cidahu | 36 | 36 | 36 | 36 |
| Cidolog | 22 | 22 | 22 | 22 |
| Cisaat | 183 | 184 | 185 | 187 |
| Sagaranten | 32 | 32 | 32 | 32 |
| Cisolok | 48 | 48 | 48 | 49 |
| Sukabumi | 79 | 79 | 79 | 80 |
| Sukabumi | 1937 | 1937 | 1937 | 1937 |

Catatan/Note: ...

Sumber/Source: Dinas perdagangan koperasi dan ukm kabupaten sukabumi

Tabel
Table 9.2**Jumlah Koperasi Menurut Jenis Koperasi dan Kecamatan di Kabupaten Sukabumi, 2019**
Number of Cooperative by Kind of Cooperative and Subdistrict in Sukabumi Regency, 2019

| Kecamatan Subdistrict | Jenis Koperasi/ Kind of Cooperative | | | | | Jumlah Total |
|--------------------------|-------------------------------------|------|--------|--------|------------------|-----------------|
| | KUD | KPRI | KOPKAR | KOPPAS | Lainnya Other | |
| (1) | (2) | (3) | (4) | (5) | (6) | (7) |
| Bantar Gadung | 0 | - | - | - | - | - |
| Caringin | 1 | - | - | - | - | - |
| Nagrak | 2 | - | - | - | - | - |
| Ciambar | 0 | - | - | - | - | - |
| Parungkuda | 0 | - | - | - | - | - |
| Cibitung | 0 | - | - | - | - | - |
| Cicantayan | 2 | - | - | - | - | - |
| Cidadap | 0 | - | - | - | - | - |
| Ciemas | 1 | - | - | - | - | - |
| Cikakak | 0 | - | - | - | - | - |
| Cikembar | 2 | - | - | - | - | - |
| Cikidang | 1 | - | - | - | - | - |
| Kalibunder | 1 | - | - | - | - | - |
| Cireunghas | 0 | - | - | - | - | - |
| Curug Kembar | 0 | - | - | - | - | - |
| Gegerbitung | 1 | - | - | - | - | - |
| Bojonggenteng | 1 | - | - | - | - | - |
| Gunung Guruh | 1 | - | - | - | - | - |
| Jampang Tengah | 1 | - | - | - | - | - |
| Kadudampit | 1 | - | - | - | - | - |
| Kabandungan | 1 | - | - | - | - | - |
| Kalapa Nunggal | 1 | - | - | - | - | - |
| Kebon Pedes | 0 | - | - | - | - | - |

Lanjutan Tabel/Continued Table 9.2

| Kecamatan Subdistrict | Jenis Koperasi/ Kind of Cooperative | | | | | Jumlah Total |
|----------------------------|-------------------------------------|-----------|------------|-----------|------------------|-----------------|
| | KUD | KPRI | KOPKAR | KOPPAS | Lainnya Other | |
| (1) | (2) | (3) | (4) | (5) | (6) | (7) |
| Lengkong | 1 | - | - | - | - | - |
| Nyalindung | 2 | - | - | - | - | - |
| Pabuaran | 1 | - | - | - | - | - |
| Parakansalak | 1 | - | - | - | - | - |
| Pelabuhanratu | 1 | - | - | - | - | - |
| Purabaya | 1 | - | - | - | - | - |
| Simpenan | 1 | - | - | - | - | - |
| Sukalarang | 2 | - | - | - | - | - |
| Sukaraja | 1 | - | - | - | - | - |
| Surade | 2 | - | - | - | - | - |
| Tegal Buleud | 1 | - | - | - | - | - |
| Waluran | 0 | - | - | - | - | - |
| Warung Kiara | 1 | - | - | - | - | - |
| Ciracap | 1 | - | - | - | - | - |
| Jampang Kulon | 1 | - | - | - | - | - |
| Cimanggu | 0 | - | - | - | - | - |
| Cibadak | 0 | - | - | - | - | - |
| Cicurug | 1 | - | - | - | - | - |
| Cidahu | 1 | - | - | - | - | - |
| Cidolog | 1 | - | - | - | - | - |
| Cisaat | 1 | - | - | - | - | - |
| Sagaranten | 1 | - | - | - | - | - |
| Cisolok | 1 | - | - | - | - | - |
| Sukabumi | 2 | - | - | - | - | - |
| Nama Kabupaten/Kota | 42 | 93 | 221 | 16 | 1725 | 2055 |

Catatan/Note: ...

Sumber/Source: Dinas perdagangan koperasi dan ukm kabupaten sukabumi

BAB
Chapter
10

PENGELUARAN PENDUDUK

POPULATION EXPENDICTURE



524.290 rupiah

Rata-rata pengeluaran per kapita
Komoditas Makanan
di Kabupaten Sukabumi
Tahun 2019

411.323 rupiah

Rata-rata pengeluaran per kapita
Komoditas Bukan Makanan
di Kabupaten Sukabumi
Tahun 2019



* Data Tahun 2019! Data 2019

Sumber/Source : BPS Kabupaten Sukabumi
Statistik Sukabumi

PENJELASAN TEKNIS

1. Kegiatan pengumpulan data sosial dan ekonomi yang dilaksanakan secara rutin oleh BPS melalui Survei Sosial Ekonomi Nasional (Susenas)
2. Sejak tahun 2011 sampai dengan 2014, pengumpulan data susenas konsumsi pengeluaran rumah tangga dilaksanakan secara triwulanan. Mulai tahun 2015 pengumpulan data susenas dilaksanakan dua kali dalam setahun, yaitu pada maret dan September.
3. Data hasil pencacahan susenas Maret dapat disajikan untuk tingkat nasional, provinsi, dan kabupaten/kota, sedangkan September nasional dan provinsi.
4. Data konsumsi/ pengeluaran yang dikumpulkan pada susenas Maret dibagi menjadi dua kelompok, yaitu makanan dan bukan makanan. Jumlah komoditi makanan sebanyak 112 komoditi pengumpulan data kelompok makanan meliputi banya nya komoditi yang dikonsumsi beserta nilai pengeluarannya.
5. Pengumpulan data pada sebagian besar kelompok bukan makanan hanya mencakup nilai pengeluaran barang yang dikonsumsi, kecuali beberapa jenis barang tertentu yang dikumpulkan kuantitasnya, seperti listrik, air, gas, dan bahan bakar minyak (BBM)

TECHNICAL NOTES

1. *Socioeconomic data collection activities are carried out regularly by the BPS-Statistics Indonesia through the National Socioeconomic Survey (susenas).*
2. *Since 2011 to 2014, Susenas data collection of household consumption/ expenses was conducted quarterly. Starting in 2015, collecting of data Susenas carry out twice a year, in March and September.*
3. *The result from susenas data collection in March can be presented on national, provincial, and regency/ municipal level estimates, while in September can be disseminated only for the national and provincial levels.*
4. *The consumption/ expenditure data collected in March Susenas are divided into two groups, namely food and non-food. The number of food commodity are 112 commodities. The food group data collection includes quantity and value of commodities consumed.*
5. *Data collection on mostly non food groups cover only the value of expenditures consumed except for certain commodities can also collected its quantity, such as the use of electricity, water, gas, and fuel oil (BBM)*
6. *The Survey time reference period is previous week before enumeration date for food consumption and last month or last year for non food*

6. Referensi waktu survei yang digunakan adalah selama seminggu terakhir untuk konsumsi makanan dan sebulan atau setahun terakhir untuk konsumsi bukan makanan.
 7. Data ketersediaan konsumsi pangan per kapita bersumber dari perhitungan Neraca Bahan Makanan (NBM) Indonesia, hasil kerja sama antara Badan Pusat Statistik dan Kementerian Pertanian.
7. *consumption.*
Data on the availability of per capita food consumption are from the Indonesia Food Balance Sheet Computed by the BPS-Statistics Indonesia in collaboration with the Ministry of agriculture.

<https://sukabumikab.bps.go.id>

ULASAN

Rata-rata total pengeluaran per kapita sebulan di Kabupaten Sukabumi tahun 2019 sebesar 935.613 rupiah. Dari angka tersebut, 56,04 persennya merupakan rata-rata pengeluaran per kapita komoditas makanan.

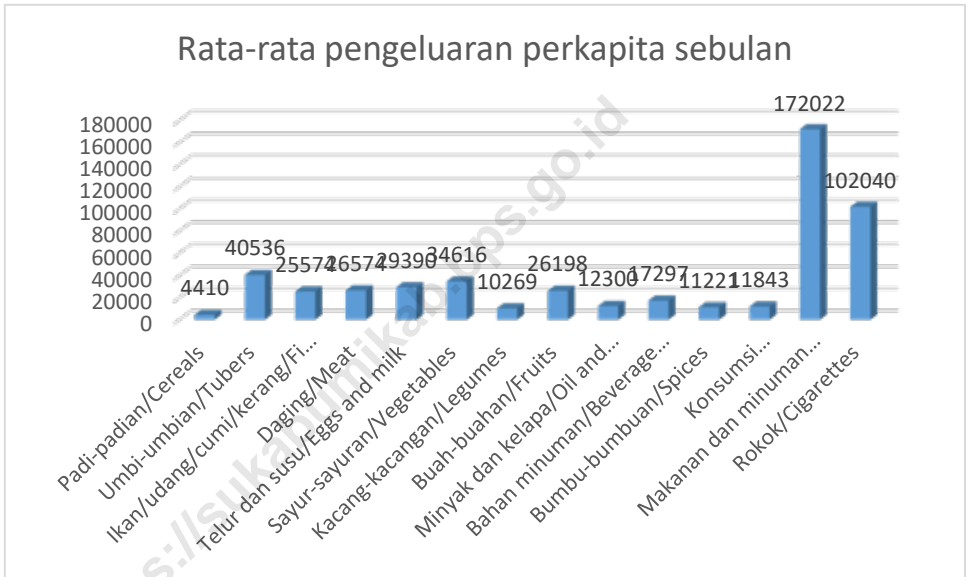
DESCRIPTION

The monthly average expenditure per capita in Sukabumi Regency in 2019 was 935,613 rupiah. Of this figure, 56.04 percent is the monthly average expenditure per capita of food commodities.

<https://sukabumikab.bps.go.id>

Gambar 10.1
Figures

Rata-rata Pengeluaran per Kapita Sebulan Menurut Kelompok Komoditas (rupiah) di Kabupaten Sukabumi, 2019
Monthly Average Expenditure per Capita by Commodity Group (rupiahs) in Sukabumi Regency, 2019



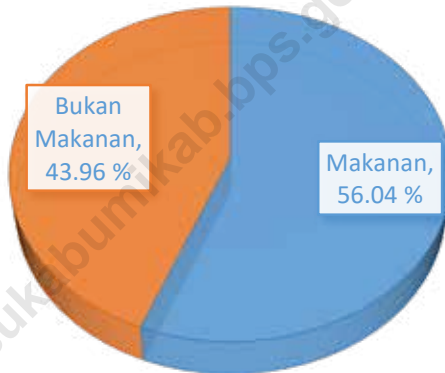
Sumber/Source : BPS, Survei Sosial Ekonomi Nasional (Susenas) Maret/BPS-Statistics Indonesia, National Socioeconomic Survey March

Gambar 10.2
Figures

Persentase Rata-Rata Pengeluaran Perkapita Sebulan Menurut Jenis Pengeluaran di Kabupaten Sukabumi, 2019

Percentage of Monthly Expenditure per Capita by Commodity Group in Sukabumi Regency, 2019

PERSENTASE RATA-RATA PENGELUARAN PERKAPITA SEBULAN



Sumber/Source : BPS, Survei Sosial Ekonomi Nasional (Susenas) Maret/BPS-Statistics Indonesia, National Socioeconomic Survey March

Tabel
Table 10.1**Rata-rata Pengeluaran per Kapita Sebulan Menurut
Kelompok Komoditas (rupiah) di Kabupaten Sukabumi,
2018 dan 2019**
*Monthly Average Expenditure per Capita by Commodity
Group (rupiahs) in Sukabumi Regency, 2018 and 2019*

| Kelompok Komoditas/Commodity Group | 2018 | 2019 |
|---|----------------|----------------|
| (1) | (2) | (3) |
| Makanan/Food | | |
| Padi-padian/ <i>Cereals</i> | 87 068 | 73 802 |
| Umbi-umbian/ <i>Tubers</i> | 3 540 | 4 410 |
| Ikan/udang/cumi/kerang/ <i>Fish/shrimp/common squid/shells</i> | 34 860 | 40 536 |
| Daging/ <i>Meat</i> | 22 319 | 26 574 |
| Telur dan susu/ <i>Eggs and milk</i> | 23 718 | 29 390 |
| Sayur-sayuran/ <i>Vegetables</i> | 31 505 | 34 616 |
| Kacang-kacangan/ <i>Legumes</i> | 9 363 | 10 269 |
| Buah-buahan/ <i>Fruits</i> | 26 972 | 26 198 |
| Minyak dan kelapa/ <i>Oil and coconut</i> | 13 251 | 12 300 |
| Bahan minuman/ <i>Beverage stuffs</i> | 20 182 | 17 297 |
| Bumbu-bumbuan/ <i>Spices</i> | 9 042 | 11 221 |
| Konsumsi lainnya/ <i>Miscellaneous food items</i> | 10 732 | 11 843 |
| Makanan dan minuman jadi/ <i>Prepared food and beverages</i> | 156 593 | 172 022 |
| Rokok/ <i>Cigarettes</i> | 93 064 | 102 040 |
| Jumlah makanan/Total food | 542 209 | 572 518 |
| Bukan makanan/Non-food | | |
| Perumahan dan fasilitas rumah tangga/ <i>Housing and household facilities</i> | 199 050 | 212 009 |
| Aneka komoditas dan jasa/ <i>Goods and services</i> | 89 286 | 95 176 |
| Pakaian, alas kaki, dan tutup kepala/ <i>Clothing, footwear, and headgear</i> | 24 838 | 33 411 |
| Komoditas tahan lama/ <i>Durable goods</i> | 21 362 | 36 599 |
| Pajak, pungutan, dan asuransi/ <i>Taxes and insurance</i> | 12 654 | 24 115 |
| Keperluan pesta dan upacara/kenduri/ <i>Parties and ceremonies</i> | 11 650 | 10 013 |
| Jumlah bukan makanan/Total non-food | 358 840 | 411 322 |
| Jumlah/Total | 901 049 | 983 841 |

Catatan/Note: ...

Sumber/Source: BPS, Survei Sosial Ekonomi Nasional (Susenas) Maret/BPS-Statistics Indonesia, National Socioeconomic Survey March

Tabel
Table 10.2

Persentase Pengeluaran per Kapita Sebulan Menurut Kelompok Komoditas di Kabupaten Sukabumi, 2018 dan 2019
Percentage of Monthly Expenditure per Capita by Commodity Group in Sukabumi Regency, 2018 and 2019

| Kelompok Komoditas/Commodity Group | 2018 | 2019 |
|---|--------------|--------------|
| (1) | (2) | (3) |
| Makanan/Food | | |
| Padi-padian/ <i>Cereals</i> | 9,66 | 7,50 |
| Umbi-umbian/ <i>Tubers</i> | 0,39 | 0,45 |
| Ikan/udang/cumi/kerang/ <i>Fish/shrimp/common squid/shells</i> | 3,87 | 4,12 |
| Daging/ <i>Meat</i> | 2,48 | 2,70 |
| Telur dan susu/ <i>Eggs and milk</i> | 2,63 | 2,99 |
| Sayur-sayuran/ <i>Vegetables</i> | 3,50 | 3,52 |
| Kacang-kacangan/ <i>Legumes</i> | 1,04 | 1,04 |
| Buah-buahan/ <i>Fruits</i> | 2,99 | 2,66 |
| Minyak dan kelapa/ <i>Oil and coconut</i> | 1,47 | 1,25 |
| Bahan minuman/ <i>Beverage stuffs</i> | 2,24 | 1,76 |
| Bumbu-bumbuan/ <i>Spices</i> | 1,00 | 1,14 |
| Konsumsi lainnya/ <i>Miscellaneous food items</i> | 1,19 | 1,20 |
| Makanan dan minuman jadi/ <i>Prepared food and beverages</i> | 17,38 | 17,48 |
| Rokok/ <i>Cigarettes</i> | 10,33 | 10,37 |
| Jumlah makanan/Total food | 60,18 | 58,19 |
| Bukan makanan/Non-food | | |
| Perumahan dan fasilitas rumah tangga/ <i>Housing and household facilities</i> | 22,09 | 21,55 |
| Aneka komoditas dan jasa/ <i>Goods and services</i> | 9,91 | 9,67 |
| Pakaian, alas kaki, dan tutup kepala/ <i>Clothing, footwear, and headgear</i> | 2,76 | 3,40 |
| Komoditas tahan lama/ <i>Durable goods</i> | 2,37 | 3,72 |
| Pajak, pungutan, dan asuransi/ <i>Taxes and insurance</i> | 1,40 | 2,45 |
| Keperluan pesta dan upacara/kenduri/ <i>Parties and ceremonies</i> | 1,29 | 1,02 |
| Jumlah bukan makanan/Total non-food | 39,82 | 41,81 |
| Jumlah/Total | 100 | 100 |

Catatan/Note: ...

Sumber/Source: BPS, Survei Sosial Ekonomi Nasional (Susenas) Maret/BPS-Statistics Indonesia, National Socioeconomic Survey March

Tabel
Table 10.3

Persentase Penduduk Menurut Golongan Pengeluaran Per Kapita Sebulan di Kabupaten Sukabumi, 2018 dan 2019
Percentage of Population by Per Capita Spending Group a Month in Sukabumi Regency, 2018 and 2019

| Golongan Pengeluaran Spending Group (Rp) | 2018 | 2019 |
|---|--------------|--------------|
| (1) | (2) | (3) |
| < 300 000 | 2,10 | 1,50 |
| 300 000–499 999 | 21,15 | 20,02 |
| 500 000–749 999 | 30,43 | 27,27 |
| 750 000–999 999 | 17,72 | 17,65 |
| 1 000 000–1 499 999 | 16,95 | 17,83 |
| > 1 500 000 | 11,65 | 15,73 |
| Jumlah/Total | 100.0 | 100.0 |

Catatan/Note: ...

Sumber/Source: BPS, Survei Sosial Ekonomi Nasional (Susenas) Maret/BPS-Statistics Indonesia, National Socioeconomic Survey March

**Tabel
Table 10.4**

Rata-rata Pengeluaran Penduduk Menurut Tingkat Kesejahteraan Per Kapita Sebulan di Kabupaten Sukabumi, 2018 dan 2019
Monthly Average Expenditure per Capita by Welfare (rupiahs) in Sukabumi Regency, 2018 and 2019

| Kuintil Pengeluaran Perkapita Sebulan/ Monthly Expenditure Quantil Percapita (Rp) | 2018 | 2019 |
|--|----------------|----------------|
| (1) | (2) | (3) |
| Penduduk Kuintil/Pop. Quantil 1 | 380803 | 395 352 |
| Penduduk Kuintil/Pop. Quantil 2 | 546 424 | 564 108 |
| Penduduk Kuintil/Pop. Quantil 3 | 713 062 | 763 639 |
| Penduduk Kuintil/Pop. Quantil 4 | 986 705 | 1 081 825 |
| Penduduk Kuintil/Pop. Quantil 5 | 1 877 176 | 2 116 320 |
| Jumlah/Total | 901 049 | 983 841 |

Catatan/Note: ...

Sumber/Source: BPS, Survei Sosial Ekonomi Nasional (Susenas) Maret/BPS-Statistics Indonesia, National Socioeconomic Survey March

BAB
Chapter

11

PERDAGANGAN

TRADE

12 unit

Jumlah pasar
di Kabupaten Sukabumi
Tahun 2019



* Data Tahun 2019/ Data 2019

Sumber/Source : BPS Kabupaten Sukabumi
Statistic Sukabumi

PENJELASAN TEKNIS

1. Perdagangan adalah kegiatan tukar menukar barang atau jasa atau keduanya yang berdasarkan kesepakatan bersama.
2. Pasar adalah tempat bertemunya penjual dan pembeli
3. Kios adalah bangunan permanen di area Pasar yang beratap dan dipisahkan Satu dengan yang lainnya dengan pemisah yang dipergunakan untuk usaha berjualan.

TECHNICAL NOTES

1. *Trade is the activity of exchanging goods or services or both based on mutual agreement.*
2. *The market is a meeting place for sellers and buyers.*
3. *The stall is a permanent building in a market area that has a roof and is separated from one another by a separator which is used for businesses selling.*

<https://sukabumikab.bps.go.id>

ULASAN

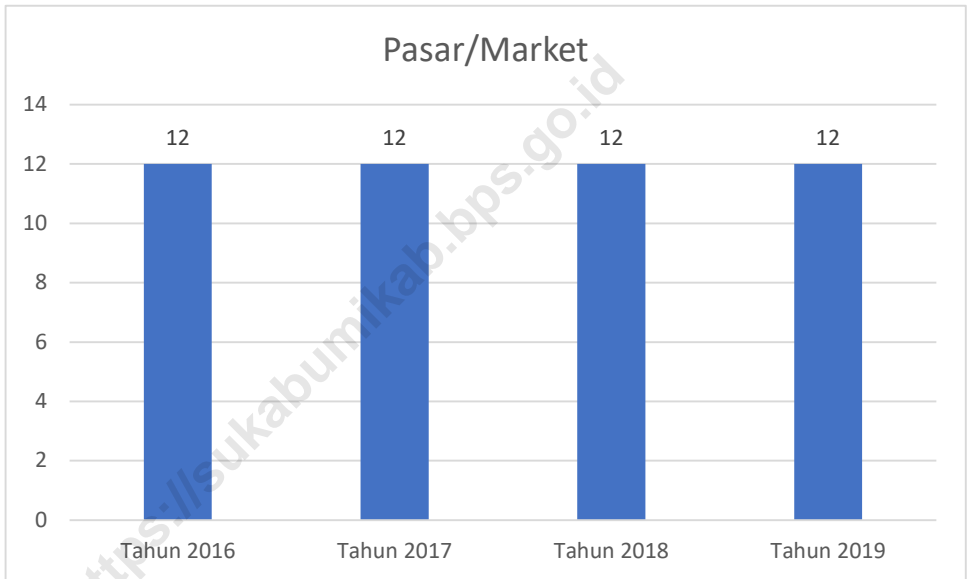
Data yang berasal dari Dinas perdagangan, koperasi, dan usaha kecil menengah kabupaten sukabumi menyebutkan bahwa terdapat 4.576 kios dan 12 pasar.

DESCRIPTION

Data from the Department of Commerce, Cooperatives and Small and Medium Enterprises in Sukabumi District stated that there were 4,576 stalls and 12 markets.

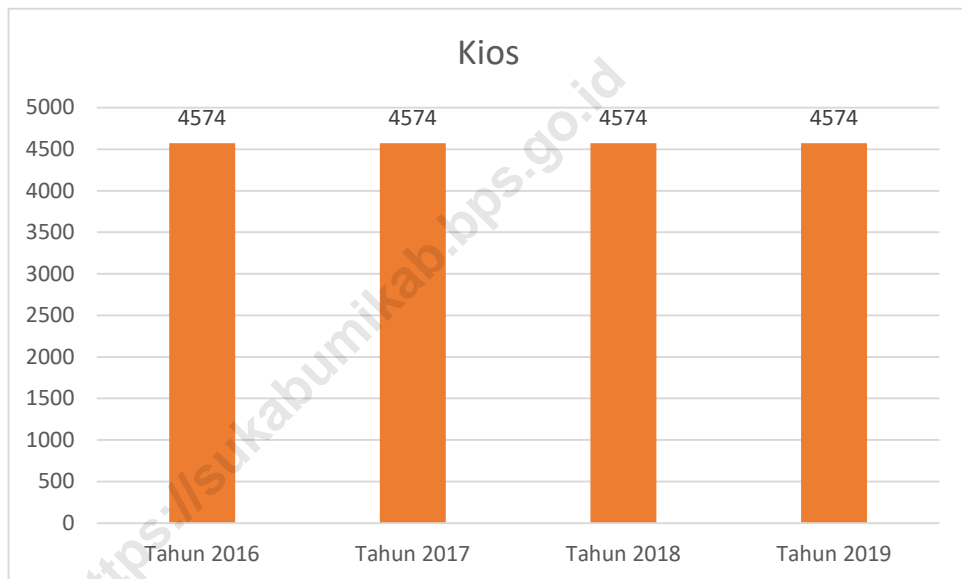
<https://sukabumikab.bps.go.id>

Gambar 11.1 Jumlah Pasar di Kabupaten Sukabumi Tahun 2016- 2019
Figures *Number of Market in Sukabumi Regency 2016-2019*



Sumber/Source : Dinas perdagangan koperasi dan ukm kabupaten sukabumi

Gambar 11.2 **Jumlah Kios di Kabupaten Sukabumi Tahun 2016- 2019**
Figures *Number of Market in Sukabumi Regency 2016-2019*



Sumber/Source : Dinas perdagangan koperasi dan ukm kabupaten sukabumi

Tabel
Table 11.1**Jumlah Sarana Perdagangan Menurut Jenisnya di
Kabupaten Sukabumi, 2016–2019**
**Number of Trading Facilities by Type of Facility in Sukabumi
Regency, 2016–2019**

| Jenis Sarana Perdagangan Type of Trading Facilities | 2016 | 2017 | 2018 | 2019 |
|--|-------------|-------------|-------------|-------------|
| (1) | (2) | (3) | (4) | (5) |
| Pasar/Market | 12 | 12 | 12 | 12 |
| Toko/Store | 0 | 0 | 0 | 0 |
| Kios | 4574 | 4574 | 4574 | 4574 |
| Warung dan lainnya | 0 | 0 | 0 | 0 |
| Jumlah/Total | 4586 | 4586 | 4586 | 4586 |

Catatan/Note: ...

Sumber/Source: Dinas perdagangan koperasi dan ukm kabupaten sukabumi

BAB
Chapter

12

SISTEM NERACA NASIONAL NATIONAL BALANCE SYSTEM

5,75%

Pertumbuhan Ekonomi
Kabupaten Sukabumi

15.208,21 miliar

Pertanian, Kehutanan dan Perikanan
merupakan sektor lapangan usaha
yang menyumbang PDRB terbesar
di Kab. Sukabumi



* Data Tahun 2019/ Data 2019

Sumber/Source : BPS Kabupaten Sukabumi
Statistic Sukabumi

PENJELASAN TEKNIS

1. Penghitungan statistik neraca nasional mengikuti buku petunjuk yang diterbitkan oleh Perserikatan Bangsa B a n g s a (PBB) dikenal sebagai Sistem Neraca Nasional (SNN). SNN adalah rekomendasi internasional tentang bagaimana menyusun ukuran aktivitas ekonomi yang sesuai dengan standar neraca baku yang didasarkan pada prinsip-prinsip e k o n o m i . Rekomendasi yang dimaksud dinyatakan dalam sekumpulan konsep, definisi, klasifikasi, dan aturan neraca yang disepakati secara internasional dalam mengukur indikator tertentu seperti Produk Domestik Bruto (PDB). Salah satu bentuk adaptasi pencatatan statistik nasional adalah melakukan perubahan tahun dasar PDB Indonesia dari tahun 2000 ke 2010. Perubahan tahun dasar PDB dilakukan seiring dengan mengadopsi rekomendasi PBB yang tertuang dalam Sistem Neraca Nasional 2008 (SNA 2008).
2. Produk Domestik Bruto pada tingkat nasional serta Produk Domestik Regional Bruto (PDRB) pada tingkat regional (provinsi) menggambarkan kemampuan suatu wilayah untuk menciptakan nilai tambah pada suatu waktu tertentu. Untuk menyusun PDB maupun PDRB digunakan

TECHNICAL NOTES

1. *The method used to estimate national accounts statistics is based on the standard guidelines formed by United Nation known as System of National Accounts (SNA). SNA is the internationally agreed standard set of recommendations on how to compile measures of economic activity in accordance with strict accounting conventions based on economic principles. The recommendations are expressed in term of a set of concepts, definitions, classifications and accounting rules that comprise the internationally agreed standard for measuring indicators such as Gross Domestic Product (GDP). One of the improvement in the national statistical system is to rebase GDP form base year 2000 to 2010 in order to capture current economic condition. It is in line with the United Nations (UN) recommendation on 2008 SNA.*
2. *The basic measure of the value added arising from economic activity is known as Gross Domestic Product at the national level and Gross Regional Domestic Product (GRDP) at the regional level (provinces/regencies/municipalities). To compile these statistics, two approaches have been used, i.e. "production approach" and "expenditure approach".*

2 pendekatan, yaitu lapangan usaha dan pengeluaran.

Keduanya menyajikan komposisi data nilai tambah dirinci menurut sumber kegiatan ekonomi (lapangan usaha) dan menurut komponen penggunaannya. PDB maupun PDRB dari sisi lapangan usaha merupakan penjumlahan seluruh komponen nilai tambah bruto yang mampu diciptakan oleh seluruh kategori kegiatan ekonomi atas berbagai aktivitas produksinya. Sedangkan dari sisi pengeluaran menjelaskan tentang penggunaan dari nilai tambah tersebut

3. PDRB menurut lapangan usaha mengalami perubahan klasifikasi dari 9 lapangan usaha menjadi 17 lapangan usaha. PDRB menurut lapangan usaha dirinci menurut total nilai tambah dari seluruh kategori yang mencakup lapangan usaha Pertanian, Kehutanan, dan Perikanan; Pertambangan dan Penggalian; Industri Pengolahan; Pengadaan Listrik dan Gas; Pengadaan Air, Pengelolaan Sampah, Limbah dan Daur Ulang; Konstruksi; Perdagangan Besar dan Eceran, Reparasi Mobil dan Sepeda Motor; Transportasi dan Pergudangan; Penyediaan Akomodasi dan Makan Minum; Informasi dan Komunikasi; Jasa Keuangan dan Asuransi; Real Estat; Jasa Perusahaan; Administrasi Pemerintahan, Pertahanan

The first approach is to measure value added produced by various kinds of economic activities, while the second approach is to measure final uses of the country's output. In other words, GDP/GRDP is the sum of total value added produced by all economic industries (activities) and the way of using it.

3. *GRDP by industry classification changes from 9 sectors to 17 industries. GRDP by industry is classified by types of all categories such as Agriculture, Forestry and Fishing; Mining and Quarrying; Manufacturing; Electricity and Gas; Water supply, Sewerage, Waste Management and Remediation Activities; Construction; Wholesale and Retail Trade; Repair of Motor Vehicles and Motorcycles; Transportation and Storage; Accommodation and Food Service Activities; Information and Communication; Financial and Insurance Activities; Real Estate Activities; Business Activities; Public Administration; Defence and Compulsory Social Security; Education; Human Health and Social Work Activities; and Other Services Activities.*

dan Jaminan Sosial Wajib; Jasa Pendidikan; Jasa Kesehatan dan Kegiatan Sosial; dan Jasa lainnya. Produk Domestik Regional Bruto maupun agregat turunannya disajikan dalam 2 (dua) versi penilaian, yaitu atas dasar “harga berlaku” dan atas dasar “harga konstan”. Disebut sebagai harga berlaku karena seluruh agregat dinilai dengan menggunakan harga pada tahun berjalan, sedangkan harga konstan penilaiannya didasarkan kepada harga satu tahun dasar tertentu, dalam publikasi ini digunakan harga tahun 2010.

Laju pertumbuhan Produk Domestik Regional Bruto diperoleh dari perhitungan PDRB atas dasar harga konstan. Diperoleh dengan cara mengurangi nilai PDRB pada tahun ke-n terhadap nilai pada tahun ke n-1 (tahun sebelumnya), dibagi dengan nilai pada tahun ke n-1, dikalikan dengan 100 persen. Laju pertumbuhan menunjukkan perkembangan agregat pendapatan dari satu waktu tertentu terhadap waktu sebelumnya.

GRDP and its aggregations are presented in two forms: at current market prices and at constant base year market prices. In presenting current market prices, all aggregates are valued at current market prices, while base year constant market prices are shown by valuing all aggregates at fixed base year prices. Year of 2010 is used as the base year in this publication. Growth rate of Gross Regional Domestic Product is derived from GRDP at constant market prices. It is obtained by subtracting the value of GRDP year n with the value of GRDP year n-1, divided by the value of GRDP year n-1 then multiplied by 100 percent. The growth rate of GRDP explains the income growth during the given period.

ULASAN

Produk Domestik Regional Bruto (PDRB) merupakan nilai tambah bruto atau balas jasa faktor produksiyang dihasilkan di wilayah domestik suatu daerah (region) yang timbul akibat berbagai aktivitas ekonomi dalam suatu periode tertentu. Penyusunan PDRB dapat dilakukan melalui 3 (tiga) pendekatan yaitu, pendekatan produksi, pengeluaran dan pendapatan yang disajikan atas dasar harga berlaku dan harga konstan. Pada publikasi ini yang disajikan adalah PDRB dari sisi produksi atau juga dikenal sebagai PDRB menurut Lapangan Usaha, yang diperoleh melalui penjumlahan nilai tambah seluruh lapangan usaha.

Kontribusi terbesar terhadap PDRB adalah Kategori Pertanian, Kehutanan dan Perikanan terhadap PDRB pada Tahun 2019 atas dasar harga berlaku mencapai 22,56 Persen dengan nilai 15208,21 Milyar Rupiah. Sumber laju pertumbuhan PDRB dari sektor Pertanian, Kehutanan, dan Perikanan dari tahun 2015-2019 sangat berfluktuatif karena pengaruh cuaca dan iklim

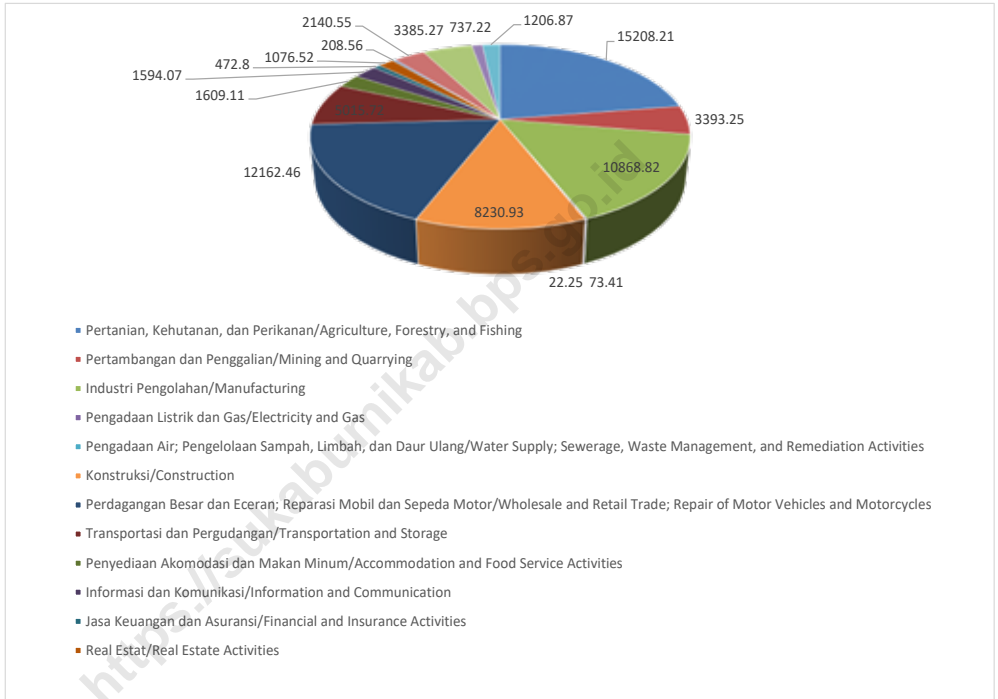
DESCRIPTION

Gross Domestic Product (GDP) is the value added or gross remuneration factor produksiyang produced in a domestic area (region) arising from economic activity in a given period. Preparation of GDP can be done in three (3) approaches, the production approach, expenditure and income is presented on the basis of current prices and constant prices. In this publication are presented in terms of GDP is the production or also known as GDP by Industrial Origin, obtained by the summation of all value-added activities.

Contribution of Agriculture, Forestry, and Fisheries category to GRDP in 2019 at current prices reached 22,56 percent with a value 15208,21 Billion rupiah. Growth rate of GRDP from agriculture, forestry and fishery industry from 2015 -2019 is very fluctuating due to climate and climate influences

Gambar 12.1
Figures

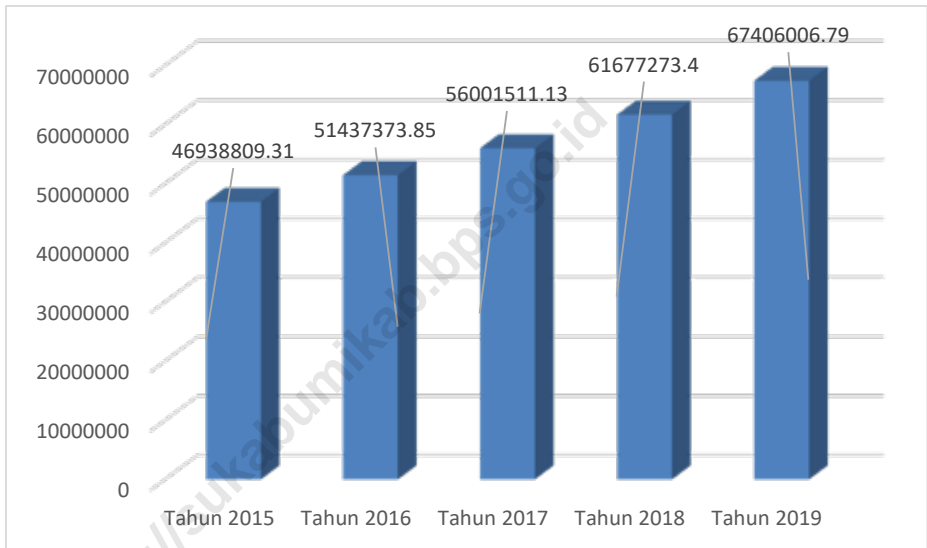
**Produk Domestik Regional Bruto Atas Dasar
Harga Berlaku Menurut Lapangan Usaha (miliar
rupiah), 2019**
**Gross Regional Domestic Product at Current Market Prices
by Industry (billion rupiahs), 2019**



Sumber/Source : Badan Pusat Statistik KABUPATEN Sukabumi

Gambar 12.2
Figures

Produk Domestik Regional Bruto Atas Dasar Harga Berlaku (miliar rupiah), 2015–2019
Gross Regional Domestic Product at Current Market Prices, 2015-2019



Sumber/Source : Badan Pusat Statistik KAbupaten Sukabumi

Tabel
Table 12.1.**Produk Domestik Regional Bruto Atas Dasar Harga
Berlaku Menurut Lapangan Usaha (miliar rupiah), 2015–
2019**
**Gross Regional Domestic Product at Current Market Prices
by Industry (billion rupiahs), 2015–2019**

| | Lapangan Usaha/Industry | 2015 | 2016 | 2017 | 2018 | 2019 |
|---|--|-------------|-------------|-------------|-------------|-------------|
| | (1) | (2) | (3) | (4) | (5) | (6) |
| A | Pertanian, Kehutanan, dan Perikanan/ <i>Agriculture, Forestry, and Fishing</i> | 10.744,95 | 12.007,53 | 12.466,92 | 13708,29 | 15208.21 |
| B | Pertambangan dan Penggalian/ <i>Mining and Quarrying</i> | 3.432,14 | 3.454,05 | 3.502,53 | 3520,63 | 3393.25 |
| C | Industri Pengolahan/ <i>Manufacturing</i> | 7.070,86 | 7.770,23 | 8.597,18 | 9783,34 | 10868.82 |
| D | Pengadaan Listrik dan Gas/ <i>Electricity and Gas</i> | 42,41 | 50,29 | 59,17 | 68,89 | 73.41 |
| E | Pengadaan Air; Pengelolaan Sampah, Limbah, dan Daur Ulang/ <i>Water Supply; Sewerage, Waste Management, and Remediation Activities</i> | 11,64 | 13,46 | 15,92 | 19,13 | 22.25 |
| F | Konstruksi/ <i>Construction</i> | 5.380,76 | 5.857,94 | 6.645,12 | 7465,39 | 8230.93 |
| G | Perdagangan Besar dan Eceran; Reparasi Mobil dan Sepeda Motor/ <i>Wholesale and Retail Trade; Repair of Motor Vehicles and Motorcycles</i> | 8.823,93 | 9.538,56 | 10.411,90 | 11284,57 | 12162.46 |
| H | Transportasi dan Pergudangan/ <i>Transportation and Storage</i> | 3.367,09 | 3.797,70 | 4.272,35 | 4614,03 | 5015.72 |
| I | Penyediaan Akomodasi dan Makan Minum/ <i>Accommodation and Food Service Activities</i> | 1.049,69 | 1.171,03 | 1.286,27 | 1446,67 | 1609.11 |
| J | Informasi dan Komunikasi/ <i>Information and Communication</i> | 1.067,65 | 1.206,84 | 1.366,04 | 1474,53 | 1594.07 |

Lanjutan Tabel/Continued Table 8.1

| Lapangan Usaha/Industry | | 2015 | 2016 | 2017 | 2018 | 2019 |
|--|---|----------|----------|----------|---------|---------|
| (1) | (2) | (3) | (4) | (5) | (6) | (6) |
| K | Jasa Keuangan dan Asuransi/ <i>Financial and Insurance Activities</i> | 323,49 | 356,24 | 399,38 | 443,43 | 472,80 |
| L | Real Estat/ <i>Real Estate Activities</i> | 645,66 | 740,92 | 832,98 | 946,59 | 1076,52 |
| M,N | Jasa Perusahaan/ <i>Business Activities</i> | 140,98 | 152,08 | 167,77 | 188,44 | 208,56 |
| O | Administrasi Pemerintahan, Pertahanan, dan Jaminan Sosial Wajib/ <i>Public Administration and Defence; Compulsory Social Security</i> | 1.697,07 | 1.755,36 | 1.896,66 | 2007,71 | 2140,55 |
| P | Jasa Pendidikan/ <i>Education</i> | 1.908,29 | 2.169,37 | 2.483,34 | 2894,95 | 3385,27 |
| Q | Jasa Kesehatan dan Kegiatan Sosial/ <i>Human Health and Social Work Activities</i> | 457,14 | 520,10 | 580,57 | 649,70 | 737,22 |
| R,S,T,U | Jasa Lainnya/ <i>Other Services Activities</i> | 775,04 | 875,67 | 996,31 | 1100,98 | 1206,87 |
| Produk Domestik Bruto/ Gross Domestic Product | | | | | | |

Tabel
Table 12.2

**Produk Domestik Regional Bruto Atas Dasar Harga
Konstan 2010 Menurut Lapangan Usaha (miliar rupiah),
2015–2019**
*Gross Regional Domestic Product at 2010 Constant Market
Prices by Industry (billion rupiahs), 2015–2019*

| | Lapangan Usaha/Industry | 2015 | 2016 | 2017 | 2018 | 2019 |
|---|--|-------------|-------------|-------------|-------------|-------------|
| | (1) | (2) | (3) | (4) | (5) | (6) |
| A | Pertanian, Kehutanan, dan Perikanan/ <i>Agriculture, Forestry, and Fishing</i> | 7.721,98 | 8.132,06 | 8.183,96 | 8423,72 | 8888,32 |
| B | Pertambangan dan Pengalihan/ <i>Mining and Quarrying</i> | 2.962,34 | 2.946,63 | 2.921,93 | 2834,19 | 2668,54 |
| C | Industri Pengolahan/ <i>Manufacturing</i> | 5.693,04 | 6.097,20 | 6.581,23 | 7299,51 | 7872,62 |
| D | Pengadaan Listrik dan Gas/ <i>Electricity and Gas</i> | 38,52 | 40,59 | 41,84 | 45,43 | 46,21 |
| E | Pengadaan Air; Pengelolaan Sampah, Limbah, dan Daur Ulang/ <i>Water Supply; Sewerage, Waste Management, and Remediation Activities</i> | 9,85 | 10,49 | 11,26 | 12,35 | 13,40 |
| F | Konstruksi/ <i>Construction</i> | 4.362,92 | 4.661,36 | 5.146,43 | 5580,13 | 5964,08 |
| G | Perdagangan Besar dan Eceran; Reparasi Mobil dan Sepeda Motor/ <i>Wholesale and Retail Trade; Repair of Motor Vehicles and Motorcycles</i> | 7.463,19 | 7.787,69 | 8.209,33 | 8629,14 | 9048,26 |
| H | Transportasi dan Pergudangan/ <i>Transportation and Storage</i> | 2.405,77 | 2.603,10 | 2.834,10 | 2982,67 | 3151,64 |
| I | Penyediaan Akomodasi dan Makan Minum/ <i>Accommodation and Food Service Activities</i> | 923,38 | 989,07 | 1.044,59 | 1121,86 | 1190,47 |
| J | Informasi dan Komunikasi/ <i>Information and Communication</i> | 1.065,48 | 1.202,80 | 1.346,28 | 1480,37 | 1615,37 |

Lanjutan Tabel/Continued Table 8.2

| Lapangan Usaha/Industry | | 2015 | 2016 | 2017 | 2018 | 2019 |
|--|---|----------|----------|----------|---------|---------|
| (1) | | (2) | (3) | (4) | (5) | (6) |
| K | Jasa Keuangan dan Asuransi/ <i>Financial and Insurance Activities</i> | 262,78 | 280,42 | 297,14 | 313,64 | 330,61 |
| L | Real Estat/ <i>Real Estate Activities</i> | 618,40 | 696,11 | 769,54 | 866,67 | 976,14 |
| M,N | Jasa Perusahaan/ <i>Business Activities</i> | 114,83 | 122,85 | 133,07 | 145,19 | 157,09 |
| O | Administrasi Pemerintahan, Pertahanan, dan Jaminan Sosial Wajib/ <i>Public Administration and Defence; Compulsory Social Security</i> | 1.099,88 | 1.112,02 | 1.163,63 | 1181,93 | 1243,02 |
| P | Jasa Pendidikan/ <i>Education</i> | 1.555,92 | 1.717,52 | 1.866,78 | 1991,10 | 2186,55 |
| Q | Jasa Kesehatan dan Kegiatan Sosial/ <i>Human Health and Social Work Activities</i> | 331,96 | 361,73 | 391,80 | 427,50 | 469,19 |
| R,S,T,U | Jasa Lainnya/ <i>Other Services Activities</i> | 635,01 | 685,35 | 749,70 | 797,35 | 847,12 |
| Produk Domestik Bruto/ Gross Domestic Product | | | | | | |

Catatan/Note: ...

Sumber/Source: Badan Pusat Statistik KAbupaten Sukabumi

Tabel
Table 12.3

Distribusi Persentase Produk Domestik Regional Bruto Atas Dasar Harga Berlaku Menurut Lapangan Usaha, 2015–2019
Percentage Distribution of Gross Regional Domestic Product at Current Market Prices by Industry, 2015–2019

| | Lapangan Usaha/Industry | 2015 | 2016 | 2017 | 2018 | 2019 |
|---|--|-------------|-------------|-------------|-------------|-------------|
| | (1) | (2) | (3) | (4) | (5) | (6) |
| A | Pertanian, Kehutanan, dan Perikanan/ <i>Agriculture, Forestry, and Fishing</i> | 22,89 | 23,34 | 22.26 | 22.25 | 22.56 |
| B | Pertambangan dan Penggalian/ <i>Mining and Quarrying</i> | 7,31 | 6,72 | 6.25 | 5.71 | 5.03 |
| C | Industri Pengolahan/ <i>Manufacturing</i> | 15,06 | 15,11 | 15.39 | 15.88 | 16.12 |
| D | Pengadaan Listrik dan Gas/ <i>Electricity and Gas</i> | 0,09 | 0,10 | 0.11 | 0.11 | 0.11 |
| E | Pengadaan Air; Pengelolaan Sampah, Limbah, dan Daur Ulang/ <i>Water Supply; Sewerage, Waste Management, and Remediation Activities</i> | 0,02 | 0,03 | 0.03 | 0.03 | 0.03 |
| F | Konstruksi/ <i>Construction</i> | 11,46 | 11,39 | 11.87 | 12.12 | 12.21 |
| G | Perdagangan Besar dan Eceran; Reparasi Mobil dan Sepeda Motor/ <i>Wholesale and Retail Trade; Repair of Motor Vehicles and Motorcycles</i> | 18,80 | 18,50 | 18.59 | 18.31 | 18.04 |
| H | Transportasi dan Pergudangan/ <i>Transportation and Storage</i> | 7,17 | 7,38 | 7.63 | 7.49 | 7.44 |
| I | Penyediaan Akomodasi dan Makan Minum/ <i>Accommodation and Food Service Activities</i> | 2,24 | 2,28 | 2.30 | 2.35 | 2.39 |
| J | Informasi dan Komunikasi/ <i>Information and Communication</i> | 2,27 | 2,35 | 2.44 | 2.39 | 2.36 |
| K | Jasa Keuangan dan Asuransi/ <i>Financial and Insurance Activities</i> | 0,69 | 0,69 | 0.71 | 0.72 | 0.70 |

Lanjutan Tabel/*Continued Table 8.3*

| Lapangan Usaha/Industry | | 2015 | 2016 | 2017 | 2018 | 2019 |
|--|---|-------------|-------------|-------------|-------------|-------------|
| (1) | | (2) | (3) | (4) | (5) | (6) |
| L | Real Estat/ <i>Real Estate Activities</i> | 1,38 | 1,44 | 1.49 | 1.54 | 1.60 |
| M,N | Jasa Perusahaan/ <i>Business Activities</i> | 0,30 | 0,30 | 0.30 | 0.31 | 0.31 |
| O | Administrasi Pemerintahan, Pertahanan, dan Jaminan Sosial Wajib/ <i>Public Administration and Defence; Compulsory Social Security</i> | 3,62 | 3,41 | 3.39 | 3.26 | 3.18 |
| P | Jasa Pendidikan/ <i>Education</i> | 4,07 | 4,22 | 4.43 | 4.70 | 5.02 |
| Q | Jasa Kesehatan dan Kegiatan Sosial/ <i>Human Health and Social Work Activities</i> | 0,97 | 1,01 | 1.04 | 1.05 | 1.09 |
| R,S,T,U | Jasa Lainnya/ <i>Other Services Activities</i> | 1,65 | 1,70 | 1.78 | 1.79 | 1.79 |
| Produk Domestik Bruto/ Gross Domestic Product | | | | | | |

Catatan/*Note*: ...Sumber/*Source*: Badan Pusat Statistik KAbupaten Sukabumi

Tabel
Table 12.4

Laju Pertumbuhan Produk Domestik Regional Bruto Atas Dasar Harga Konstan 2010 Menurut Lapangan Usaha (persen), 2016–2019
Growth Rate of Gross Regional Domestic Product at 2010 Constant Market Prices by Industry (percent), 2016–2019

| Lapangan Usaha/Industry | 2015 | 2016 | 2017 | 2018 | 2019 |
|--|-------|-------|-------|-------|-------|
| (1) | (2) | (3) | (4) | (5) | (6) |
| A Pertanian, Kehutanan, dan Perikanan/ <i>Agriculture, Forestry, and Fishing</i> | -0,53 | 5,31 | 0.64 | 3,56 | 5.52 |
| B Pertambangan dan Penggalian/ <i>Mining and Quarrying</i> | 0,54 | -0,53 | -0.84 | -2,99 | -5.84 |
| C Industri Pengolahan/ <i>Manufacturing</i> | 5,35 | 7,10 | 8.26 | 10,38 | 7.85 |
| D Pengadaan Listrik dan Gas/ <i>Electricity and Gas</i> | 3,44 | 5,38 | 3.07 | 8,60 | 1.71 |
| E Pengadaan Air; Pengelolaan Sampah, Limbah, dan Daur Ulang/ <i>Water Supply; Sewerage, Waste Management, and Remediation Activities</i> | 4,48 | 6,43 | 7.34 | 9,67 | 8.54 |
| F Konstruksi/ <i>Construction</i> | 12,14 | 6,84 | 10.41 | 8,43 | 6.88 |
| G Perdagangan Besar dan Eceran; Reparasi Mobil dan Sepeda Motor/ <i>Wholesale and Retail Trade; Repair of Motor Vehicles and Motorcycles</i> | 3,54 | 4,35 | 5.41 | 5,11 | 4.86 |
| H Transportasi dan Pergudangan/ <i>Transportation and Storage</i> | 9,17 | 8,20 | 8.88 | 5,23 | 5.66 |
| I Penyediaan Akomodasi dan Makan Minum/ <i>Accommodation and Food Service Activities</i> | 4,75 | 7,11 | 5.61 | 7,40 | 6.12 |
| J Informasi dan Komunikasi/ <i>Information and Communication</i> | 14,96 | 12,89 | 11.93 | 9,96 | 9.12 |

Lanjutan Tabel/*Continued Table 8.4*

| Lapangan Usaha/Industry | | 2015 | 2016 | 2017 | 2018 | 2019 |
|--|---|-------------|-------------|-------------|-------------|-------------|
| (1) | | (2) | (3) | (4) | (5) | (6) |
| K | Jasa Keuangan dan Asuransi/ <i>Financial and Insurance Activities</i> | 9,62 | 6,71 | 5,96 | 5,55 | 5,41 |
| L | Real Estat/ <i>Real Estate Activities</i> | 8,80 | 12,57 | 11,14 | 10,54 | 12,63 |
| M,N | Jasa Perusahaan/ <i>Business Activities</i> | 6,76 | 6,99 | 8,32 | 9,10 | 8,19 |
| O | Administrasi Pemerintahan, Pertahanan, dan Jaminan Sosial Wajib/ <i>Public Administration and Defence; Compulsory Social Security</i> | 5,79 | 1,10 | 4,64 | 1,57 | 5,17 |
| P | Jasa Pendidikan/ <i>Education</i> | 10,04 | 10,39 | 8,69 | 5,81 | 9,82 |
| Q | Jasa Kesehatan dan Kegiatan Sosial/ <i>Human Health and Social Work Activities</i> | 11,11 | 8,97 | 8,31 | 6,81 | 9,75 |
| R,S,T,U | Jasa Lainnya/ <i>Other Services Activities</i> | 8,97 | 7,93 | 9,39 | 6,36 | 6,24 |
| Produk Domestik Bruto/ Gross Domestic Product | | | | | | |

Catatan/Note: ...

Sumber/Source: Badan Pusat Statistik KAbupaten Sukabumi

Tabel
Table 12.5

Produk Domestik Regional Bruto Atas Dasar Harga Berlaku Menurut Jenis Pengeluaran (miliar rupiah), 2015–2018
Gross Regional Domestic Product at Current Market Prices by Type of Expenditure (billion rupiahs), 2015–2018

| Jenis Pengeluaran Type of Expenditure | 2015 | 2016 | 2017 | 2018 |
|--|------------------|------------------|------------------|------------------|
| (1) | (2) | (3) | (4) | (5) |
| Pengeluaran Konsumsi Rumah Tangga <i>Household Consumption Expenditure</i> | 30.815,49 | 33.677,05 | 36.675,99 | 40.294,89 |
| Pengeluaran Konsumsi LNPRT <i>NPISH Consumption Expenditure</i> | 225,53 | 248,06 | 267,63 | 327,67 |
| Pengeluaran Konsumsi Pemerintah <i>Government Consumption Expenditure</i> | 3.242,36 | 3.339,64 | 3.427,36 | 3.438,77 |
| Pembentukan Modal Tetap Bruto <i>Gross Fixed Capital Formation</i> | 13.774,55 | 14.773,20 | 16.173,16 | 17.383,11 |
| Perubahan Inventori <i>Changes in Inventories</i> | 2.597,51 | 2.910,76 | 3.039,60 | 2.936,55 |
| Ekspor Barang dan Jasa/ <i>Exports of Goods and Services</i> | -3.716,63 | -3.511,34 | -3.603,32 | -2.903,80 |
| Dikurangi: Impor Barang dan Jasa <i>Less: Import of Goods and Services</i> | | | | |
| Diskrepansi Statistik ¹ <i>Statistical Discrepancies¹</i> | | | | |
| Produk Domestik Bruto/Gross Domestic Product | | | | |

Catatan/Note: ...

Sumber/Source: Badan Pusat Statistik Kabupaten Sukabumi

Tabel
Table 12.6**Produk Domestik Regional Bruto Atas Dasar Harga
Konstan 2010 Menurut Jenis Pengeluaran (miliar rupiah),
2015–2018**
**Gross Regional Domestic Product at 2010 Constant Market
Prices by Type of Expenditure (billion rupiahs), 2015–2018**

| Jenis Pengeluaran <i>Type of Expenditure</i> | 2015 | 2016 | 2017 | 2018 |
|---|------------------|------------------|------------------|-----------------|
| (1) | (2) | (3) | (4) | (5) |
| Pengeluaran Konsumsi Rumah Tangga <i>Household Consumption Expenditure</i> | 24.171,07 | 25.349,77 | 26.715,92 | 27.958,70 |
| Pengeluaran Konsumsi LNPRT <i>NPISH Consumption Expenditure</i> | 182,12 | 191,64 | 200,45 | 231,82 |
| Pengeluaran Konsumsi Pemerintah <i>Government Consumption Expenditure</i> | 2.240,03 | 2.207,25 | 2.211,87 | 2.159,60 |
| Pembentukan Modal Tetap Bruto <i>Gross Fixed Capital Formation</i> | 10.629,43 | 11.176,83 | 11.945,26 | 12.440,89 |
| Perubahan Inventori <i>Changes in Inventories</i> | 1.955,88 | 2.023,32 | 2.034,69 | 1.886,86 |
| Ekspor Barang dan Jasa/ <i>Exports of Goods and Services</i> | -1.913,27 | -1.501,80 | -1.415,57 | -569,99 |
| Dikurangi: Impor Barang dan Jasa <i>Less: Import of Goods and Services</i> | | | | |
| Diskrepansi Statistik ¹ <i>Statistical Discrepancies ¹</i> | | | | |
| Produk Domestik Bruto/Gross Domestic Product | | | | |

Catatan/Note: ...

Sumber/Source: Badan Pusat Statistik Kabupaten Sukabumi

BAB
Chapter
13

**PERBANDINGAN ANTAR
KABUPATEN/KOTA**

REGENCY/MUNICIPAL COMPARISON



Peringkat
Se-Jabar **5**

Jumlah Penduduk
2.466.27 jiwa



Peringkat
Se-Jabar **24**

Indeks Pembangunan
Manusia
66,87 poin



Peringkat
Se-Jabar **6**

Laju Pertumbuhan
PDRB ADHK 2010
5,75 persen



Peringkat
Se-Jabar **8**

Jumlah Penduduk
Miskin Terkecil
153,3 ribu jiwa

* Data Tahun 2019/ Data 2019

Sumber/Source : BPS Kabupaten Sukabumi
Statistic Sukabumi

PENJELASAN TEKNIS

1. Penduduk Indonesia adalah semua orang yang berdomisili di wilayah teritorial Indonesia selama 6 bulan atau lebih dan atau mereka yang berdomisili kurang dari 6 bulan tetapi bertujuan menetap.
2. Laju pertumbuhan Produk Domestik Regional Bruto diperoleh dari perhitungan PDRB atas dasar harga konstan. Laju pertumbuhan tersebut dihitung dengan cara mengurangi nilai PDRB pada tahun ke-n terhadap nilai pada tahun ke n-1 (tahun sebelumnya), dibagi dengan nilai pada tahun ke n-1, kemudian dikalikan dengan 100 persen. Laju pertumbuhan menunjukkan perkembangan agregat pendapatan dari satu waktu tertentu terhadap waktu sebelumnya.
3. Jumlah Penduduk miskin adalah jumlah penduduk yang memiliki rata-rata pengeluaran perkapita perbulan di bawah garis kemiskinan
4. Indeks Pembangunan Manusia mengukur pencapaian hasil pembangunan dari suatu daerah/ wilayah dalam tiga dimensi dasar pembangunan yaitu: lamanya hidup, pengetahuan/tingkat pendidikan dan standard hidup layak.

TECHNICAL NOTES

1. *The population of Indonesia are all residents of the entire territory of Indonesia who have stayed for six months or longer, those who intended to stay more than six months even though their length of stay is less than six months.*
2. *The rate of Economic growth is calculated using the constant prices of GRDP. The growth rate is calculated by subtracting value of GDP in 'n' year to the value in n-1 year (previous year), divided by the value in year n-1, and then multiplied by 100 percent. The growth rate shows the growth of the aggregate production of a specified time to an earlier time.*
3. *Number of poor population is the number of people who have an average monthly per capita expenditure under the poverty line.*
4. *Human Development Index measures the achievement of development outcomes from an area / region in three basic dimensions of development, namely: the length of life, knowledge / education level and standard of living.*

ULASAN

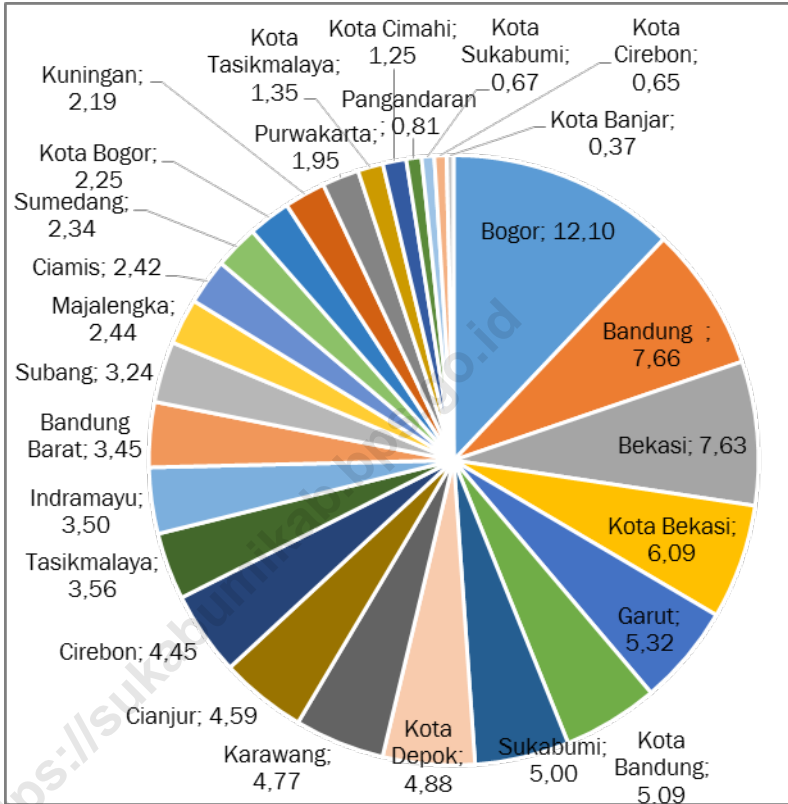
Jumlah penduduk Kabupaten Sukabumi menduduki peringkat ke-5 se-Jawa Barat, yaitu sebanyak 2.466,27 ribu jiwa. Sedangkan jumlah penduduk miskin terkecil Kabupaten Sukabumi menduduki peringkat ke-8 se-Jawa Barat, yaitu sebanyak 153,3 ribu jiwa.

DESCRIPTION

The population of Sukabumi Regency ranks 5th in West Java, amounting to 2,466.27 thousand inhabitants. While the number of poor population in Sukabumi Regency ranks 8th in West Java, amounting to 153.3 thousand inhabitants.

<https://sukabumikab.bps.go.id>

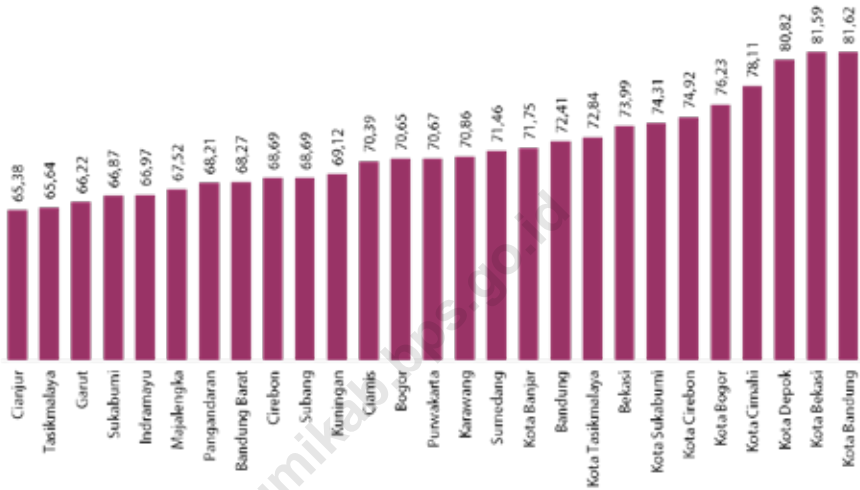
Gambar 13.1 **Persentase Penduduk Menurut Kabupaten/Kota, 2019**
Figures 13.1 **Percentage of Population by Regency/Municipality, 2019**



Sumber/Source : Badan Pusat Statistik Provinsi Jawa Barat/ BPS- Statistics of Jawa Barat Province

Gambar 13.2
Figures

Indeks Pembangunan Manusia Kabupaten/ Kota, 2019
Human Development Index by Regency/Municipality, 2019



Sumber/Source : Badan Pusat Statistik Provinsi Jawa Barat/ BPS- Statistics of Jawa Barat Province

Tabel
Table 13.1

**Jumlah Penduduk Menurut Kabupaten/Kota di Provinsi
Jawa Barat (ribu), 2015–2019**
**Population by Regency/Municipality in Jawa Barat Province
(thousand), 2015–2019**

| Kabupaten/Kota Regency/Municipality | 2015 | 2016 | 2017 | 2018 | 2019 |
|--|------------------|------------------|------------------|------------------|------------------|
| (1) | (2) | (3) | (4) | (5) | (6) |
| Kabupaten/ Regency | 46 709.57 | 47 379.39 | 48 037.83 | 48 683.86 | 49 316.71 |
| Bogor | 5 459.67 | 5 587.39 | 5 715.01 | 5 840.91 | 5 965.41 |
| Sukabumi | 2 434.22 | 2 444.62 | 2 453.50 | 2 460.69 | 2 466.27 |
| Cianjur | 2 243.90 | 2 250.98 | 2 256.59 | 2 260.62 | 2 263.07 |
| Bandung | 3 534.11 | 3 596.62 | 3 657.60 | 3 717.29 | 3 775.28 |
| Garut | 2 548.72 | 2 569.51 | 2 588.84 | 2 606.40 | 2 622.43 |
| Tasikmalaya | 1 736.00 | 1 742.28 | 1 747.32 | 1 751.30 | 1 754.13 |
| Ciamis | 1 168.68 | 1 175.39 | 1 181.98 | 1 188.63 | 1 195.18 |
| Kuningan | 1 055.42 | 1 061.89 | 1 068.20 | 1 074.50 | 1 080.80 |
| Cirebon | 2 126.18 | 2 143.00 | 2 159.58 | 2 176.21 | 2 192.90 |
| Majalengka | 1 182.11 | 1 188.00 | 1 193.73 | 1 199.30 | 1 205.03 |
| Sumedang | 1 137.27 | 1 142.10 | 1 146.44 | 1 149.91 | 1 152.40 |
| Indramayu | 1 691.39 | 1 700.82 | 1 709.99 | 1 719.19 | 1 728.47 |
| Subang | 1 529.39 | 1 546.00 | 1 562.51 | 1 579.02 | 1 595.83 |
| Purwakarta | 921.60 | 932.70 | 943.34 | 953.41 | 962.89 |
| Karawang | 2 273.58 | 2 295.78 | 2 316.49 | 2 336.01 | 2 353.92 |
| Bekasi | 3 246.01 | 3 371.69 | 3 500.02 | 3 630.91 | 3 763.89 |
| Bandung Barat | 1 629.42 | 1 648.39 | 1 666.51 | 1 683.71 | 1 699.90 |
| Pangandaran | 390.48 | 392.82 | 395.10 | 397.19 | 399.28 |
| Kota/ Municipality | | | | | |
| Bogor | 1 047.92 | 1 064.69 | 1 081.01 | 1 096.83 | 1 112.08 |
| Sukabumi | 318.12 | 321.10 | 323.79 | 326.28 | 328.68 |
| Bandung | 2 481.47 | 2 490.62 | 2 497.94 | 2 503.71 | 2 507.89 |
| Cirebon | 307.49 | 310.49 | 313.33 | 316.28 | 319.31 |
| Bekasi | 2 714.83 | 2 787.21 | 2 859.63 | 2 931.90 | 3 003.92 |
| Depok | 2 106.10 | 2 179.81 | 2 254.51 | 2 330.33 | 2 406.83 |
| Cimahi | 586.58 | 594.02 | 601.10 | 607.81 | 614.30 |
| Tasikmalaya | 657.48 | 659.61 | 661.40 | 662.72 | 663.52 |
| Banjar | 181.43 | 181.90 | 182.39 | 182.82 | 183.11 |
| Jawa Barat | 46 709.57 | 47 379.39 | 48 037.83 | 48 683.86 | 49 316.71 |

Catatan/Note: ...

Sumber/Source: Proyeksi Penduduk, BPS/ Population Projection, BPS

Tabel 13.2
Table

Laju Pertumbuhan Produk Domestik Regional Bruto Atas Dasar Harga Konstan 2010 Menurut Kabupaten/Kota di Provinsi Jawa Barat (persen), 2015–2019
Rate of Growth of Gross Regional Domestic Products at Constant 2010 Prices by Regency/Municipality in Jawa Barat Province (percent), 2015–2019

| Kabupaten/Kota Regency/Municipality | 2015 | 2016 | 2017 | 2018 | 2019 |
|--|-------------|-------------|-------------|-------------|-------------|
| (1) | (2) | (3) | (4) | (5) | (6) |
| Kabupaten/ Regency | | | | | |
| Bogor | 6.09 | 5.84 | 5.92 | 6.19 | 5.85 |
| Sukabumi | 4.91 | 5.85 | 5.75 | 5.79 | 5.75 |
| Cianjur | 5.45 | 6.43 | 5.77 | 6.23 | 5.47 |
| Bandung | 5.89 | 6.34 | 6.15 | 6.26 | 6.09 |
| Garut | 4.51 | 5.90 | 4.91 | 4.96 | 5.02 |
| Tasikmalaya | 4.31 | 5.91 | 5.95 | 5.70 | 5.43 |
| Ciamis | 5.59 | 5.99 | 5.21 | 5.44 | 5.38 |
| Kuningan | 6.38 | 6.09 | 6.36 | 6.43 | 6.56 |
| Cirebon | 4.88 | 5.63 | 5.06 | 5.02 | 4.86 |
| Majalengka | 5.33 | 6.03 | 6.81 | 6.10 | 7.14 |
| Sumedang | 5.25 | 5.70 | 6.23 | 5.83 | 6.32 |
| Indramayu | 2.16 | 0.08 | 1.43 | 1.34 | 3.20 |
| Subang | 5.29 | 5.40 | 5.10 | 4.38 | 4.27 |
| Purwakarta | 4.76 | 5.99 | 5.15 | 4.98 | 4.38 |
| Karawang | 4.50 | 6.55 | 5.13 | 6.07 | 4.06 |
| Bekasi | 4.46 | 4.84 | 5.68 | 6.02 | 4.18 |
| Bandung Barat | 5.03 | 5.65 | 5.21 | 5.50 | 5.05 |
| Pangandaran | 4.98 | 5.29 | 5.10 | 5.41 | 5.96 |
| Kota/ Municipality | | | | | |
| Bogor | 6.14 | 6.73 | 6.12 | 6.14 | 6.04 |
| Sukabumi | 5.14 | 5.64 | 5.43 | 5.51 | 5.49 |
| Bandung | 7.64 | 7.79 | 7.21 | 7.08 | 6.79 |
| Cirebon | 5.81 | 6.09 | 5.80 | 6.21 | 6.29 |
| Bekasi | 5.56 | 6.09 | 5.73 | 5.86 | 5.41 |
| Depok | 6.64 | 7.28 | 6.75 | 6.97 | 6.74 |
| Cimahi | 5.43 | 5.63 | 5.43 | 6.46 | 6.84 |
| Tasikmalaya | 6.30 | 6.91 | 6.07 | 5.93 | 5.97 |
| Banjar | 5.32 | 5.66 | 5.30 | 5.04 | 5.02 |
| Jawa Barat | 5.05 | 5.66 | 5.33 | 5.66 | 5.07 |

Catatan/Note: ...

Sumber/Source: Badan Pusat Statistik Provinsi Jawa Barat/ BPS- Statistics of Jawa Barat Province

Tabel
Table 13.3**Jumlah Penduduk Miskin Menurut Kabupaten/Kota di
Provinsi Jawa Barat (ribu), 2015–2019**
**Number of Poor Population by Regency/Municipality in
Jawa Barat Province (thousand), 2015–2019**

| Kabupaten/Kota Regency/Municipality | 2015 | 2016 | 2017 | 2018 | 2019 |
|--|-----------------|-----------------|-----------------|-----------------|-----------------|
| (1) | (2) | (3) | (4) | (5) | (6) |
| Kabupaten/ Regency | | | | | |
| Bogor | 487.10 | 490.80 | 487.30 | 415.00 | 395.00 |
| Sukabumi | 217.90 | 198.70 | 197.10 | 166.30 | 153.30 |
| Cianjur | 273.90 | 261.40 | 257.40 | 221.60 | 207.10 |
| Bandung | 281.00 | 272.70 | 268.00 | 246.10 | 223.20 |
| Garut | 325.70 | 298.50 | 291.20 | 241.30 | 235.20 |
| Tasikmalaya | 208.10 | 195.60 | 189.40 | 172.40 | 159.90 |
| Ciamis | 104.90 | 98.80 | 96.80 | 85.70 | 79.40 |
| Kuningan | 147.20 | 144.10 | 141.60 | 131.20 | 123.20 |
| Cirebon | 313.20 | 288.50 | 279.60 | 232.40 | 217.60 |
| Majalengka | 167.50 | 152.50 | 150.30 | 129.30 | 121.10 |
| Sumedang | 129.00 | 120.60 | 120.60 | 112.10 | 104.20 |
| Indramayu | 253.10 | 237.00 | 233.40 | 204.20 | 191.90 |
| Subang | 187.20 | 170.40 | 167.80 | 136.60 | 129.20 |
| Purwakarta | 83.90 | 83.60 | 85.30 | 75.90 | 71.90 |
| Karawang | 235.00 | 230.60 | 236.80 | 188.00 | 173.70 |
| Bekasi | 169.20 | 164.40 | 164.00 | 157.20 | 149.40 |
| Bandung Barat | 205.70 | 192.50 | 190.90 | 169.00 | 159.00 |
| Pangandaran | 42.00 | 40.10 | 39.50 | 32.20 | 30.70 |
| Kota/ Municipality | | | | | |
| Bogor | 79.20 | 77.30 | 76.50 | 64.90 | 64.00 |
| Sukabumi | 27.80 | 27.50 | 27.40 | 23.20 | 21.90 |
| Bandung | 114.10 | 107.60 | 104.00 | 89.40 | 84.70 |
| Cirebon | 31.70 | 30.20 | 30.20 | 28.00 | 26.80 |
| Bekasi | 146.90 | 140.00 | 136.00 | 119.80 | 113.70 |
| Depok | 50.00 | 50.60 | 52.30 | 49.40 | 49.40 |
| Cimahi | 34.10 | 35.10 | 34.50 | 29.90 | 26.90 |
| Tasikmalaya | 106.80 | 102.80 | 97.90 | 84.20 | 77.00 |
| Banjar | 13.40 | 12.70 | 12.90 | 10.40 | 10.10 |
| Jawa Barat | 4 435.70 | 4 224.30 | 4 168.40 | 3 615.80 | 3 399.20 |

Catatan/Note: ...

Sumber/Source: Badan Pusat Statistik Provinsi Jawa Barat/ BPS- Statistics of Jawa Barat Province

Tabel
Table 13.4

**Indeks Pembangunan Manusia Menurut Kabupaten/Kota
di Provinsi Jawa Barat, 2015–2019**
*Human Development Index by Regency/Municipality in
Jawa Barat Province, 2015–2019*

| Kabupaten/Kota Regency/Municipality | 2015 | 2016 | 2017 | 2018 | 2019 |
|--|--------------|--------------|--------------|--------------|--------------|
| (1) | (2) | (3) | (4) | (5) | (6) |
| Kabupaten/ Regency | | | | | |
| Bogor | 67.77 | 68.32 | 69.13 | 69.69 | 70.65 |
| Sukabumi | 64.44 | 65.13 | 65.49 | 66.05 | 66.87 |
| Cianjur | 62.42 | 62.92 | 63.70 | 64.62 | 65.38 |
| Bandung | 70.05 | 70.69 | 71.02 | 71.75 | 72.41 |
| Garut | 63.21 | 63.64 | 64.52 | 65.42 | 66.22 |
| Tasikmalaya | 63.17 | 63.57 | 64.14 | 65.00 | 65.64 |
| Ciamis | 68.02 | 68.45 | 68.87 | 69.63 | 70.39 |
| Kuningan | 67.19 | 67.51 | 67.78 | 68.55 | 69.12 |
| Cirebon | 66.07 | 66.70 | 67.39 | 68.05 | 68.69 |
| Majalengka | 64.75 | 65.25 | 65.92 | 66.72 | 67.52 |
| Sumedang | 69.29 | 69.45 | 70.07 | 70.99 | 71.46 |
| Indramayu | 64.36 | 64.78 | 65.58 | 66.36 | 66.97 |
| Subang | 66.52 | 67.14 | 67.73 | 68.31 | 68.69 |
| Purwakarta | 67.84 | 68.56 | 69.28 | 69.98 | 70.67 |
| Karawang | 67.66 | 68.19 | 69.17 | 69.89 | 70.86 |
| Bekasi | 71.19 | 71.83 | 72.63 | 73.49 | 73.99 |
| Bandung Barat | 65.23 | 65.81 | 66.63 | 67.46 | 68.27 |
| Pangandaran | 65.62 | 65.79 | 66.60 | 67.44 | 68.21 |
| Kota/ Municipality | | | | | |
| Bogor | 73.65 | 74.50 | 75.16 | 75.66 | 76.23 |
| Sukabumi | 71.84 | 72.33 | 73.03 | 73.55 | 74.31 |
| Bandung | 79.67 | 80.13 | 80.31 | 81.06 | 81.62 |
| Cirebon | 73.34 | 73.70 | 74.00 | 74.35 | 74.92 |
| Bekasi | 79.63 | 79.95 | 80.30 | 81.04 | 81.59 |
| Depok | 79.11 | 79.60 | 79.83 | 80.29 | 80.82 |
| Cimahi | 76.42 | 76.69 | 76.95 | 77.56 | 78.11 |
| Tasikmalaya | 69.99 | 70.58 | 71.51 | 72.03 | 72.84 |
| Banjar | 69.31 | 70.09 | 70.79 | 71.25 | 71.75 |
| Jawa Barat | 69.50 | 70.05 | 70.69 | 71.30 | 72.03 |

Catatan/Note: ...

Sumber/Source: Badan Pusat Statistik Provinsi Jawa Barat/ BPS- Statistics of Jawa Barat Province



Sensus
Penduduk
2020

#MencatatIndonesia

DATA

MENCERDASKAN BANGSA

Enlighten The Nation



**BADAN PUSAT STATISTIK
KABUPATEN SUKABUMI
BPS-STATISTICS OF SUKABUMI REGENCY**

Jl. Raya Karangtengah Km 14 No 52 Cibadak Sukabumi 43351
Telp.: (0266) 536953 Fax.: (0653) 536949
Homepage: <http://sukabumikab.bps.go.id>, E-mail: bps3202@bps.

