

KABUPATEN PADANG PARIAMAN DALAM ANGKA

PADANG PARIAMAN REGENCY IN FIGURES

2020



KABUPATEN PADANG PARIAMAN DALAM ANGKA

PADANG PARIAMAN REGENCY IN FIGURES

2020



**KABUPATEN PADANG PARIAMAN DALAM ANGKA
PADANG PARIAMAN REGENCY IN FIGURES
2020**

ISSN/ISSN : 0215-3726

No. Publikasi/Publication Number : 13060.2002

Katalog/Catalog : 1102001.1306

Ukuran Buku/Book Size : 14,8 cm x 21 cm

Jumlah Halaman/Number of Pages : lx + 647 halaman /pages

Naskah/Manuscript :

Badan Pusat Statistik Kabupaten Padang Pariaman
BPS-Statistics of Padang Pariaman Regency

Penyunting/Editor :

Badan Pusat Statistik Kabupaten Padang Pariaman
BPS-Statistics of Padang Pariaman Regency

Gambar Kulit/Cover Design :

Badan Pusat Statistik Kabupaten Padang Pariaman
BPS-Statistics of Padang Pariaman Regency

Ilustrasi Kover/Cover Illustration :

Rumah Putih Kabupaten Padang Pariaman

Diterbitkan oleh/Published by :

© BPS Kabupaten Padang Pariaman
BPS-Statistics of Padang Pariaman Regency

Dicetak oleh/Printed by :

CV. Adyta

Sumber Ilustrasi/Graphics by :

Freepik.com

Dilarang mengumumkan, mendistribusikan, mengomunikasikan, dan/atau menggandakan sebagian atau seluruh isi buku ini untuk tujuan komersial tanpa izin tertulis dari Badan Pusat Statistik Kabupaten Padang Pariaman
Prohibited to announce, distribute, communicate, and/or copy part or all of this book for commercial purpose without permission from BPS-Statistics of Padang Pariaman Regency

TIM PENYUSUN PUBLIKASI
KABUPATEN PADANG PARIAMAN DALAM ANGKA 2020
PADANG PARIAMAN REGENCY IN FIGURES 2020

Penanggungjawab Umum/*General in Charge*

Joni Suryadi, SE., MM.

Penyusun Naskah/*Author*

Rory, S.ST., M.Si.

Hazna Hidayah, S.Si.

Penyunting/*Editor*

Arifin, S.Si.

Aulya Anugraha, S.E.

Gianti Purnamasari, S.Si.

Hartati, SE.

Ratna Dewanti, S.ST.

Rusdan, ST.

Gambar Kulit/*Cover Design*

Hazna Hidayah, S.Si.

Infografis/*Infographic*

Hazna Hidayah, S.Si.

Pelaksana Teknis

Staf BPS Kabupaten Padang Pariaman

PETA KABUPATEN PADANG PARIAMAN
MAP OF PADANG PARIAMAN REGENCY



KEPALA BPS KABUPATEN PADANG PARIAMAN
CHIEF STATISTICIAN OF PADANG PARIAMAN REGENCY



JONI SURYADI, SE., MM.



KATA PENGANTAR

Kabupaten Padang Pariaman Dalam Angka 2020 merupakan publikasi tahunan yang diterbitkan oleh BPS Kabupaten Padang Pariaman. Disadari bahwa publikasi ini belum sepenuhnya memenuhi harapan pihak pemakai data khususnya para perencana, namun diharapkan dapat membantu melengkapi penyusunan rencana pembangunan di Kabupaten Padang Pariaman.

Publikasi ini dapat terwujud berkat kerja sama antara BPS Kabupaten Padang Pariaman bersama Dinas Komunikasi dan Informatika Kabupaten Padang Pariaman serta bantuan dari berbagai pihak baik instansi pemerintah maupun swasta. Kepada semua pihak yang telah memberikan bantuan disampaikan penghargaan dan terima kasih yang sebesar-besarnya

Walaupun publikasi ini telah disiapkan sebaik-baiknya, namun disadari masih ada kekurangan dan kesalahan yang terjadi. Untuk perbaikan publikasi ini, tanggapan dan saran yang bersifat konstruktif dari para pemakai sangat diharapkan.

Pariaman, April 2020
Kepala Badan Pusat Statistik
Kabupaten Padang Pariaman

JONI SURYADI, SE., MM



PREFACE

Padang Pariaman Regency in Figures 2020 is an annual publication that released by BPS Regency of Padang Pariaman Regency. Honestly, this publication has not perfect yet and has not filled the user's hope, especially for the planners yet, but hopely it can help to equip compilation of development planning in this new regency.

This publication has been made possible because of collaboration between BPS with Department of Communication and Infomartions of Padang Pariaman Regency and contribution from several governmental institutions and private organizations. To all parties who have been involved in the preparation of this publication, I would like to express my sincerest appreciation and gratitude.

Comments and constructive suggestions for the improvement of this publication are always welcome.

*Pariaman, April 2020
Chief Statistician of
Padang Pariaman Regency*

JONI SURYADI, SE., MM.

DAFTAR ISI/CONTENTS

| | Halaman <i>Page</i> |
|--|------------------------|
| KATALOG/CATALOG | ii |
| TIM PENYUSUN/DRAFTING TEAM..... | iii |
| PETA WILAYAH KABUPATEN PADANG PARIAMAN/MAP OF PADANG PARIAMAN REGENCY | v |
| KEPALA BPS KABUPATEN PADANG PARIAMAN/CHIEF STATISTICIAN OF PADANG PARIAMAN REGENCY..... | vii |
| KATA PENGANTAR/PREFACE..... | ix |
| DAFTAR ISI/CONTENTS | xi |
| DAFTAR TABEL/LIST OF TABLES..... | xiii |
| DAFTAR GAMBAR/LIST OF PICTURES | liii |
| PENJELASAN UMUM/EXPLANATORY NOTES..... | lix |
| 1. GEOGRAFI DAN IKLIM/GEOGRAPHY AND CLIMATE | 1 |
| 1.1 KEADAAN GEOGRAFI/GEOGRAPHY | 9 |
| 1.2 KEADAAN IKLIM/CLIMATE | 16 |
| 2. PEMERINTAHAN DAN KEUANGAN/GOVERNMENT AND FINANCE | 21 |
| 2.1 WILAYAH ADMINISTRATIF/ADMINISTRATIVE AREAS..... | 31 |
| 2.2 SUMBER DAYA MANUSIA/HUMAN RESOURCES..... | 58 |
| 2.3 DEWAN PERWAKILAN RAKYAT DAERAH/THE REGIONAL HOUSE OF REPRESENTATIVE | 76 |
| 2.4 KEUANGAN DAERAH/LOCAL FINANCE..... | 80 |
| 2.5 PERTANAHAN/LAND..... | 88 |
| 3. KEPENDUDUKAN DAN KETENAGAKERJAAN/POPULATION AND EMPLOYMENT..... | 91 |
| 3.1 PENDUDUK/POPULATION | 105 |
| 3.2 KETENAGAKERJAAN/EMPLOYEMENT..... | 116 |
| 4. SOSIAL DAN KESEJAHTERAAN/SOCIAL AND WELFARE | 133 |
| 4.1 PENDIDIKAN/EDUCATION | 155 |
| 4.2 KESEHATAN/HEALTH | 204 |
| 4.3 AGAMA DAN SOSIAL LAINNYA/RELIGION AND OTHER SOCIAL AFFAIRS..... | 231 |
| 4.4 KRIMINALITAS/CRIME..... | 255 |
| 4.5 KEMISKINAN/POVERTY..... | 295 |

| | | |
|-----|---|-----|
| 5. | PERTANIAN, PERTENAKAN, DAN PERIKANAN/ <i>AGRICULTURE, LIVESTOCK AND FISHERY</i> | 297 |
| 5.1 | TANAMAN PANGAN/ <i>FOOD CROPS</i> | 313 |
| 5.2 | HORTIKULTURA/ <i>HORTICULTURE</i> | 329 |
| 5.3 | PERKEBUNAN/ <i>ESTATE CROPS</i> | 377 |
| 5.4 | PETERNAKAN/ <i>LIVESTOCK</i> | 401 |
| 5.5 | PERIKANAN/ <i>FISHERY</i> | 424 |
| 6. | ENERGI dan INDUSTRI/ <i>ENERGY AND INDUSTRY</i> | 435 |
| 6.1 | LISTRIK/ <i>ELECTRICITY</i> | 443 |
| 6.2 | AIR MINUM/ <i>DRINKING WATER</i> | 445 |
| 6.3 | INDUSTRI/ <i>INDUSTRY</i> | 455 |
| 6.4 | LINGKUNGAN HIDUP/ <i>ENVIRONMENT</i> | 462 |
| 7. | PARIWISATA/ <i>TOURISM</i> | 467 |
| 8. | TRANSPORTASI DAN KOMUNIKASI/ <i>TRANSPORTATION AND COMMUNICATION</i> | 491 |
| 8.1 | TRANSPORTASI/ <i>TRANSPORTATION</i> | 499 |
| 8.2 | KOMUNIKASI/ <i>COMMUNICATION</i> | 530 |
| 9. | PERBANKAN, KOPERASI DAN HARGA/ <i>BANKING, COOPERATIVE, AND PRICE</i> | 541 |
| 9.1 | PERBANKAN/ <i>BANKING</i> | 547 |
| 9.2 | KOPERASI/ <i>COOPERATIVE</i> | 553 |
| 9.3 | HARGA/ <i>PRICE</i> | 560 |
| 10. | PENGELUARAN PENDUDUK/ <i>POPULATION EXPENDITURE</i> | 575 |
| 11. | PERDAGANGAN/ <i>TRADE</i> | 587 |
| 12. | SISTEM NERACA REGIONAL/ <i>SYSTEM OF REGIONAL ACCOUNTS</i> | 595 |
| 13. | PERBANDINGAN ANTAR KABUPATEN DAN KOTA/ <i>REGENCY AND MUNICIPALITY COMPARISON</i> | 629 |

DAFTAR TABEL/LIST OF TABLES

| | Halaman Page |
|--|-----------------|
| 1. GEOGRAFI DAN IKLIM/GEOGRAPHY AND CLIMATE | 1 |
| 1.1 KEADAAN GEOGRAFI/GEOGRAPHY | 9 |
| 1.1.1 Luas Daerah dan Jumlah Pulau Menurut Kecamatan di Kabupaten Padang Pariaman, 2019 <i>Total Area and Number of Islands by Subdistrict in Padang Pariaman Regency, 2019.....</i> | 9 |
| 1.1.2 Tinggi Wilayah dan Jarak ke Ibukota Kabupaten Menurut Kecamatan di Kabupaten Padang Pariaman, 2019 <i>Altitude and Distance to the Capital of Regency by Subdistrict in Padang Pariaman Regency, 2019</i> | 11 |
| 1.1.3 Letak Geografis Kabupaten Padang Pariaman, 2019 <i>Geographical Location of Padang Pariaman Regency, 2019</i> | 12 |
| 1.1.4 Nama Sungai, Daerah Yang Dilalui dan Panjangnya Menurut Kecamatan di Kabupaten Padang Pariaman, 2019 <i>Name of River, Areas Traversed and Length by Subdistrict in Padang Pariaman Regency, 2019.....</i> | 13 |
| 1.1.5 Panjang Garis Pantai Menurut Kecamatan di Kabupaten Padang Pariaman, 2019 <i>Length of Coastline by Subdistrict in Padang Pariaman Regency, 2019.....</i> | 14 |
| 1.1.6 Jarak Ibu Kabupaten dengan Ibu Kecamatan Dalam Kabupaten Padang Pariaman (Km), 2019 <i>Distance Between Regency Capital and Subdistrict Capital In Padang Pariaman (Km) Regency, 2019</i> | 15 |
| 1.2 KEADAAN IKLIM/CLIMATE | 16 |
| 1.2.1 Pengamatan Unsur Iklim di Stasiun Badan Meteorologi, Klimatologi, dan Geofisika di Kabupaten Padang Pariaman, 2019 <i>Observation of Climate Elements at the Meteorology, Climatology and Geophysics Agency Station in Padang Pariaman Regency, 2019.....</i> | 16 |
| 1.2.2 Rata-rata Suhu dan Kelembaban Udara Menurut Bulan di Kabupaten Padang Pariaman, 2019. <i>Average Temperature and Humidity by Month in Padang Pariaman Regency, 2019.....</i> | 17 |
| 1.2.3 Jumlah Curah Hujan Menurut Bulan dan Tempat Pengukuran (mm) di Kabupaten Padang Pariaman, 2019 | |

| | Halaman Page |
|---|-----------------|
| <i>Number of Rainfalls By Month and Site of Observation (mm) in Padang Pariaman Regency, 2019</i> | 18 |
| 1.2.4 Jumlah Hari Hujan Menurut Bulan dan Tempat Pengukuran (Hari) di Kabupaten Padang Pariaman, 2019 <i>Number of Rainy Days by Month and Site of Observation (Days) in Padang Pariaman Regency, 2019</i> | 19 |
| 1.2.5 Rata - Rata Curah Hujan dan Hari Hujan Menurut Bulan di Kabupaten Padang Pariaman, 2019 <i>Average of Rainfall and Rainy Days by Month in Padang Pariaman Regency, 2019</i> | 20 |
| | |
| 2. PEMERINTAHAN DAN KEUANGAN/GOVERNMENT AND FINANCE | 21 |
| | |
| 2.1 WILAYAH ADMINISTRATIF/ADMINISTRATIVE AREA | 31 |
| | |
| 2.1.1 Jumlah Nagari Menurut Kecamatan di Kabupaten Padang Pariaman, 2015-2019 <i>Number of Tradisional Districts by Subdistrict in Padang Pariaman Regency, 2015-2019</i> | 31 |
| 2.1.2 Jumlah Korong Menurut Kecamatan di Kabupaten Padang Pariaman, 2015-2019 <i>Number of Korong by Subdistrict in Padang Pariaman Regency, 2015-2019</i> | 32 |
| 2.1.3 Nama Kecamatan, Nagari, dan Korong di Kabupaten Padang Pariaman, 2019 <i>Number of Tradisional Districts by Subdistrict in Padang Pariaman Regency, 2015-2019</i> | 33 |
| 2.1.4 Batas Wilayah Menurut Kecamatan di Kabupaten Padang Pariaman, 2019 <i>Boundary Area by District in Padang Pariaman Regency, 2019</i> | 55 |
| | |
| 2.2 SUMBER DAYA MANUSIA/HUMAN RESOURCES | 58 |
| | |
| 2.2.1 Jumlah Pegawai Negeri Sipil Menurut Jabatan dan Jenis Kelamin di Kabupaten Padang Pariaman, 2018-2019 | |

| | | |
|--------|--|----|
| | <i>Number of Civil Servants by Occupation and Sex in Padang Pariaman Regency Local Government, 2018-2019</i> | 58 |
| 2.2.2 | Jumlah Pegawai Negeri Sipil Menurut Tingkat Pendidikan dan Jenis Kelamin di Kabupaten Padang Pariaman, 2018-2019 <i>Number of Civil Servants by Educational Level and Sex in Padang Pariaman Regency Local Government, 2018-2019</i> | 59 |
| 2.2.3 | Jumlah Pegawai Negeri Sipil Menurut Pangkat/Golongan/Ruang dan Jenis Kelamin di Kabupaten Padang Pariaman, 2018-2019 <i>Number of Civil Servants by Hierarchy and Sex in Padang Pariaman Regency Local Government, 2018-2019</i> | 60 |
| 2.2.4 | Jumlah Pegawai Negeri Sipil Dalam Lingkungan Pemerintah Daerah Kabupaten Padang Pariaman Menurut Jenis Kepegawaian dan Jenis Kelamin, 2019 <i>Number of Civil Servants Padang Pariaman Regency Local Government by Civil Servant Status and Sex, 2019</i> | 61 |
| 2.2.5 | Jumlah Pegawai Negeri Sipil Dalam Lingkungan Pemerintah Daerah Kabupaten Padang Pariaman Menurut Unit Kerja dan Jenis Kelamin, 2019 <i>Number of Civil Servants Padang Pariaman Regency Local Government by Placement and Sex, 2019</i> | 62 |
| 2.2.6 | Jumlah Pegawai Negeri Sipil Dalam Lingkungan Pemerintah Kabupaten Padang Pariaman Menurut Unit Kerja dan Golongan, 2019 <i>Number of Civil Servants Padang Pariaman Regency Local Government by Placement and Rank, 2019</i> | 63 |
| 2.2.7 | Jumlah Pegawai Negeri Sipil pada Instansi/Jawatan Menurut Unit Kerja dan Golongan di Kabupaten Padang Pariaman , 2019 <i>Number of Civil Servants at Public Service/Office by Rank in Padang Pariaman Regency, 2019</i> | 66 |
| 2.2.8 | Jumlah Pegawai Negeri Sipil Dalam Lingkungan Pemerintah Kabupaten Padang Pariaman Menurut Unit Kerja dan Tingkat Pendidikan, 2019 <i>Number of Civil Servants of Departemen of Home Affairs in Padang Pariaman Regency by Education Level, 2019</i> | 67 |
| 2.2.9 | Jumlah Pegawai Negeri Sipil Pada Instansi / Jawatan Menurut Unit Kerja dan Tingkat Pendidikan di Kabupaten Padang Pariaman, 2019 <i>Number of Civil Servants at Public Service / Office by Placement and Education Level in Padang Pariaman Regency, 2019</i> | 71 |
| 2.2.10 | Jumlah Personil Polres dan Polsek Menurut Kepangkatan di Kabupaten Padang Pariaman, 2019 | |

| | | |
|------------|--|-----------|
| | <i>Number of Polres and Polsek Personnel by Rank at Padang Pariaman Regency, 2019</i> | 72 |
| 2.2.11 | Jumlah Personil Polres dan Polsek Menurut Jenis Kelamin di Kabupaten Padang Pariaman, 2019 <i>Number of Polres and Polsek Personnel by Gender in Padang Pariaman Regency, 2019</i> | 73 |
| 2.2.12 | Jumlah Personil Polres dan Polsek Menurut Pangkat dan Tingkat Pendidikan di Kabupaten Padang Pariaman, 2019 <i>Number of Personnel by Rank and Level of Education at Padang Pariaman Regency, 2019</i> | 74 |
| 2.2.13 | Jumlah Personil Polres dan Polsek Menurut Pangkat dan Golongan di Kabupaten Padang Pariaman, 2019 <i>Number of Polres and Polsek Personnel by Rank and Class in Padang Pariaman Regency, 2019</i> | 75 |
| 2.3 | DEWAN PERWAKILAN RAKYAT DAERAH/THE REGIONAL HOUSE OF REPRESENTATIVE | 76 |
| 2.3.1 | Jumlah Anggota Dewan Perwakilan Rakyat Daerah Menurut Partai Politik dan Jenis Kelamin di Kabupaten Padang Pariaman, 2019 <i>Number of Members of The Regional House of Representatives by Political Party and Sex in Padang Pariaman Regency, 2019</i> | 76 |
| 2.3.2 | Jumlah Anggota Dewan Perwakilan Rakyat Daerah Menurut Tingkat Pendidikan dan Jenis Kelamin di Kabupaten Padang Pariaman, 2019 <i>Number of Members of The Regional House of Representatives by Education Level and Sex in Padang Pariaman Regency, 2019</i> | 77 |
| 2.3.3 | Banyaknya Keputusan DPRD Menurut Jenis Keputusan di Kabupaten Padang Pariaman, 2015-2019 <i>Number of DPRD Decrees by Kind of Decrees in Padang Pariaman Regency, 2015-2019</i> | 78 |
| 2.4 | KEUANGAN DAERAH/LOCAL FINANCE | 80 |
| 2.4.1 | Anggaran Pendapatan dan Belanja Daerah (APBD) di Kabupaten Padang Pariaman, 2018-2019 <i>Regional Revenue and Expenditure Budget (APBD) in Padang Pariaman Regency, 2018-2019</i> | 80 |
| 2.4.2 | Realisasi Anggaran Pendapatan dan Belanja Daerah (APBD) di Kabupaten Padang Pariaman, 2019 | |

| | Halaman Page |
|--|-----------------|
| <i>Realisation of Regional Revenue and Expenditure Budget (APBD) in Padang Pariaman Regency, 2019</i> | 83 |
| 2.4.3 Rencana dan Realisasi Anggaran Pendapatan dan Belanja Daerah (APBD) di Kabupaten Padang Pariaman (Jutaan Rupiah), 2010- 2019 <i>Plan and Realization of Development Budget in Padang Pariaman Regency (Million Rupiahs), 2010 - 2019</i> | 86 |
| 2.5 PERTANAHAN/LAND | 88 |
| 2.5.1 Jumlah Sertifikat Hak Atas Tanah Yang Diterbitkan Menurut Kecamatan di Kabupaten Padang Pariaman, 2019 <i>Number of Published Land Certificate by Subdistrict in Padang Pariaman Regency, 2019</i> | 88 |
| 2.5.2 Peralihan Hak Atas Tanah Menurut Kecamatan dan Sebabnya di Kabupaten Padang Pariaman, 2019 <i>Transferring of The Rights for Land Use by Subdistricts and Causes in Padang Pariaman Regency, 2019</i> | 89 |
| 3. KEPENDUDUKAN DAN KETENAGAKERJAAN/POPULATION AND EMPLOYMENT | 91 |
| 3.1 PENDUDUK/POPULATION | 105 |
| 3.1.1 Penduduk, Laju Pertumbuhan Penduduk Per Tahun, Distribusi Persentase Penduduk, Kepadatan Penduduk, dan Rasio Jenis Kelamin Penduduk Menurut Kecamatan di Kabupaten Padang Pariaman, 2019 <i>Population, Annual Population Growth Rate, Percentage Distribution of Population, Population Density, and Population Sex Ratio by Sub District in Padang Pariaman Regency, 2019</i> | 105 |
| 3.1.2 Jumlah Penduduk Menurut Kelompok Umur dan Jenis Kelamin di Kabupaten Padang Pariaman, 2019 <i>Population by Age Group and Sex in Padang Pariaman Regency, 2019</i> | 108 |
| 3.1.3 Jumlah Penduduk, Rumah Tangga, Rata-rata ART Menurut Kecamatan di Kabupaten Padang Pariaman, 2019 <i>Number of Population, Household, Average Household by Subdistricts in Padang Pariaman Regency, 2019</i> | 109 |

| | | |
|------------|---|------------|
| 3.1.4 | Jumlah Penduduk dan Rasio Jenis Kelamin Menurut Kecamatan di Kabupaten Padang Pariaman, 2019 <i>Population and Sex Ratio by Subdistrict in Padang Pariaman Regency, 2019</i> | 110 |
| 3.1.5 | Jumlah Penduduk Menurut Kelompok Usia Sekolah dan Jenis Kelamin di Kabupaten Padang Pariaman, 2019 <i>Population by Age Group and Sex in Padang Pariaman Regency, 2019</i> | 111 |
| 3.1.6 | Jumlah Penduduk Menurut Kelompok Umur dan Jenis Kelamin di Kabupaten Padang Pariaman, 2019 <i>Population by Age Group and Sex in Padang Pariaman Regency Year 2019</i> | 112 |
| 3.1.7 | Persentase Penduduk Menurut Status Perkawinan di Kabupaten Padang Pariaman, 2019 <i>Percentage of Population by Marital Status in Padang Pariaman Regency, 2019</i> | 114 |
| 3.1.8 | Banyaknya Akta Kependudukan Yang Diterbitkan Menurut Kecamatan di Kabupaten Padang Pariaman, 2019 <i>Number of Published Civil Certificate by Subdistricts in Padang Pariaman Regency, 2019</i> | 115 |
| 3.2 | KETENAGAKERJAAN/EMPLOYEMENT..... | 116 |
| 3.2.1 | Jumlah Penduduk Berumur 15 Tahun Keatas Menurut Jenis Kegiatan Selama Seminggu yang Lalu dan Jenis Kelamin di Kabupaten Padang Pariaman, 2019 <i>Population Aged 15 Years and Over by Type of Activity During The Previous Week and Sex in Padang Pariaman Regency, 2019</i> | 116 |
| 3.2.2 | Penduduk Berumur 15 Tahun ke Atas Menurut Pendidikan Tertinggi yang Ditamatkan dan Jenis Kegiatan Selama Seminggu yang Lalu di Kabupaten Padang Pariaman, 2019 <i>Population 15 Years of Age and Over by Educational Attainment and Type of Activity During the Previous Week in Padang Pariaman Regency, 2019..</i> | 117 |
| 3.2.3 | Penduduk Berumur 15 Tahun Ke Atas yang Bekerja Selama Seminggu yang Lalu Menurut Status Pekerjaan Utama dan Jenis Kelamin di Kabupaten Padang Pariaman, 2019 <i>Population 15 Years of Age and Over who Worked During The Previous Week by Main Employment Status and Sex in Padang Pariaman Regency, 2019</i> | 119 |

| | | |
|--------|--|-----|
| 3.2.4 | Penduduk Berumur 15 Tahun Keatas Yang Bekerja Menurut Tingkat Pendidikan Yang Ditamatkan di Kabupaten Padang Pariaman, 2019 <i>Population at Age 15 Years and Older Working by Education in Padang Pariaman Regency, 2019</i> | 120 |
| 3.2.5 | Penduduk Menurut 15 Tahun Keatas Yang Bekerja Menurut Lapangan Usaha di Kabupaten Padang Pariaman, 2019 <i>Number of Population above 15 Years Old by Industrial Origin in Padang Pariaman Regency, 2019</i> | 121 |
| 3.2.6 | Tingkat Partisipasi Angkatan Kerja (TPAK) dan Tingkat Pengangguran Terbuka (TPT) Menurut Pendidikan Yang Ditamatkan di Kabupaten Padang Pariaman, 2019 <i>Labor Force Participation Rate (LFPR) and Unemployment Rate by Education in Padang Pariaman Regency, 2019</i> | 122 |
| 3.2.7 | Penduduk Berumur 15 tahun Ke Atas yang Bekerja Menurut Kelompok Umur dan Jenis Kelamin di Kabupaten Padang Pariaman, 2019 <i>Population Age of 15 Over Years by Age Group and Sex in Padang Pariaman Regency, 2019</i> | 123 |
| 3.2.8 | Jumlah Pencari kerja Menurut Pendidikan Ditamatkan dan Jenis Kelamin di Kabupaten Padang Pariaman, 2019 <i>The number of job seekers by Educational Attainment and Sex in Padang Pariaman Regency, 2019</i> | 124 |
| 3.2.9 | Penduduk Berumur 15 Tahun Ke Atas Yang Bekerja Menurut Jam Kerja Seminggu Yang Lalu di Kabupaten Padang Pariaman, 2019 <i>Population Aged 15 Years and Over Who Worked According to The Working Hours A Week Ago in Padang Pariaman Regency, 2019</i> | 125 |
| 3.2.10 | Banyaknya Pendaftaran, Penempatan dan Permintaan Tenaga Kerja Menurut Jenis Kelamin dan Bulan di Kabupaten Padang Pariaman, 2019 <i>Number of Register, Allocation, and Labour Force Demand by Sex and Month in Padang Pariaman Regency, 2019</i> | 126 |
| 3.2.11 | Banyaknya Pencari Kerja Menurut Jenis Kelamin, Kelompok Umur dan Jenis Penempatan di Kabupaten Padang Pariaman, 2019 <i>Number of Job Seekers by Sex, Age Group and Type of Placement in Padang Pariaman Regency, 2019</i> | 129 |
| 3.2.12 | Banyaknya Lowongan yang Belum / Sudah Dipenuhi dan Terdaftar Menurut Lapangan Usaha di Kabupaten Padang Pariaman, 2019 <i>Number of Unoccupied / Occupied and Registered Vacancies by Industrial Origin in Padang Pariaman Regency, 2019</i> | 130 |

| | | |
|------------|---|------------|
| 4. | SOSIAL DAN KESEJAHTERAAN/SOCIAL AND WELFARE..... | 133 |
| 4.1 | PENDIDIKAN/EDUCATION | 155 |
| 4.1.1 | Jumlah Sekolah, Guru, Murid dan Kelas pada Taman Kanak-Kanak (TK) menurut Kecamatan di Kabupaten Padang Pariaman, 2018/2019 dan 2019/2020 <i>Number of Schools, Teachers, Pupils and Classes At Kindergartens by Subdistricts in Padang Pariaman Regency, 2018/2019 dan 2019/2020</i> | 155 |
| 4.1.2 | Jumlah Sekolah, Guru, dan Murid Raudatul Athfal (RA) di Bawah Kementerian Agama Menurut Kecamatan di Kabupaten Padang Pariaman, 2018/2019 dan 2019/2020 <i>Number of Schools, Teachers, and Pupils in Raudatul Athfal (RA) Under The Ministry of Religious Affairs by Subdistrict in Padang Pariaman Regency, 2018/2019 dan 2019/2020</i> | 159 |
| 4.1.3 | Jumlah Sekolah, Guru, dan Murid Sekolah Dasar (SD) di Bawah Kementerian Pendidikan dan Kebudayaan menurut Kecamatan di Kabupaten Padang Pariaman, 2018/2019 dan 2019/2020 <i>Number of Schools, Teachers, and Pupils in Primary Schools Under The Ministry of Education and Culture by Subdistricts in Padang Pariaman Regency, 2018/2019 dan 2019/2020.....</i> | 160 |
| 4.1.4 | Jumlah Sekolah, Guru, dan Murid Madrasah Ibtidaiyah (MI) di Bawah Kementerian Agama Menurut Kecamatan di Kabupaten Padang Pariaman, 2018/2019 dan 2019/2020 <i>Number of Schools, Teachers, and Pupils in Madrasah Ibtidaiyah (MI) Under The Ministry of Religious Affairs by Subdistrict in Padang Pariaman Regency, 2018/2019 dan 2019/2020.....</i> | 163 |
| 4.1.5 | Jumlah Sekolah, Guru, dan Murid Sekolah Menengah Pertama (SMP) menurut Kecamatan di Kabupaten Padang Pariaman, 2018/2019 dan 2019/2020 <i>Number of Schools, Teachers, and Pupils in Junior High Schools by Subdistricts in Padang Pariaman Regency, 2018/2019 dan 2019/2020</i> | 166 |
| 4.1.6 | Jumlah Sekolah, Guru dan Murid Pada Madrasah Tsanawiyah (MTs) Menurut Kecamatan di Kabupaten Padang Pariaman, 2018/2019 dan 2019/2020 <i>Number of Schools, Teachers and Pupils At Madrasah Tsanawiyah (MTs) by Subdistricts in Padang Pariaman Regency, 2018/2019 and 2019/2020</i> | 169 |
| 4.1.7 | Jumlah Sekolah, Guru dan Murid Pada Sekolah Menengah Atas (SMA) Menurut Kecamatan di Kabupaten Padang Pariaman, 2018/2019 dan | |

| | | |
|--------|---|-----|
| | 2019/2020 <i>Number of Schools, Teachers and Pupils At Senior High School by Subdistricts in Padang Pariaman Regency, 2018/2019 and 2019/2020.....</i> | 172 |
| 4.1.8 | Jumlah Sekolah, Guru, dan Murid Sekolah Menengah Kejuruan (SMK) Menurut Kecamatan di Kabupaten Padang Pariaman, 2018/2019 dan 2019/2020 <i>Number of Schools, Teachers, and Pupils at Vocational Secondary School (SMK) by Subdistricts in Padang Pariaman Regency, 2018/2019 and 2019/2020.....</i> | 175 |
| 4.1.9 | Jumlah Sekolah, Guru, dan Murid Pada Madrasah Aliyah (MA) Menurut Kecamatan di Kabupaten Padang Pariaman, 2018/2019 dan 2019/2020 <i>Number of School, Teachers, and Pupils At Madrasah Aliyah (MA) by Subdistricts in Padang Pariaman Regency, 2018/2019 and 2019/2020</i> | 178 |
| 4.1.10 | Jumlah Desa Yang Memiliki Fasilitas Sekolah Menurut Kecamatan di Kabupaten Padang Pariaman, 2014, 2018, dan 2019 <i>Number of Villages Having Educational Facilities by Subdistricts in Padang Pariaman Regency, 2014, 2018, and 2019.....</i> | 181 |
| 4.1.11 | Angka Partisipasi Murni (APM) dan Angka Partisipasi Kasar (APK) Menurut Jenjang Pendidikan di Kabupaten Padang Pariaman, 2018-2019 <i>Net Enrolment Rate and Gross Enrolment Rate by Educational Level in Padang Pariaman Regency, 2018-2019.....</i> | 184 |
| 4.1.12 | Persentase Penduduk Berumur 15 Tahun ke Atas yang Melek Huruf Menurut Kelompok Umur di Kabupaten Padang Pariaman, 2018-2019 <i>Percentage of Literate People Aged 15 Years and Over by Age Group in Padang Pariaman Regency, 2018-2019.....</i> | 185 |
| 4.1.13 | Persentase Penduduk Berumur 15 Tahun Ke Atas Menurut Pendidikan Tertinggi yang Ditamatkan dan Jenis Kelamin di Kabupaten Padang Pariaman, 2019 <i>Percentage Of Population 15 Years and Over by Educational Attainment and Sex in Padang Pariaman Regency, 2019.....</i> | 186 |
| 4.1.14 | Angka Partisipasi Sekolah (APS) Menurut Kelompok Umur di Kabupaten Padang Pariaman, 2015-2019 <i>School Participation Rates by Group Age in Padang Pariaman Regency, 2015 – 2019.....</i> | 187 |
| 4.1.15 | Persentase Penduduk Usia 7–24 Tahun Menurut Jenis Kelamin, Kelompok Umur Sekolah dan Partisipasi Sekolah di Kabupaten Padang Pariaman, 2019 <i>Percentage of Population Aged 7-24 Years by Sex, Age Group and School</i> | |

| | Halaman Page |
|---|-----------------|
| <i>Participation in Padang Pariaman Regency, 2019</i> | 188 |
| 4.1.16 Jumlah Pendidikan Anak Usia Dini (PAUD) Non Formal Menurut Lembaga, Murid dan Guru di Kabupaten Padang Pariaman, 2018/2019 dan 2019/2020 <i>Number of Institutions, Pupils and Teachers at Early Age Education in Padang Pariaman Regency, 2018/2019 and 2019/2020</i> | 189 |
| 4.1.17 Jumlah Sekolah, Guru dan Murid pada Sekolah Luar Biasa (SLB) Menurut Kecamatan di Kabupaten Padang Pariaman, 2018/2019 dan 2019/2020 <i>Number of Schools, Teachers and Pupils at Special Schools (SLB) by Subdistricts in Padang Pariaman Regency, 2018/2019 and 2019/2020</i> | 192 |
| 4.1.18 Jumlah Rombel dan Kelas Sekolah Luar Biasa (SLB) Menurut Kecamatan di Kabupaten Padang Pariaman, 2019/2020 <i>Number of Study Groups and Classes in Special School (SLB) by Subdistricts in Padang Pariaman Regency, 2019/2020</i> | 195 |
| 4.1.19 Jumlah Laboratorium dan Perpustakaan Sekolah Luar Biasa (SLB) Menurut Kecamatan di Kabupaten Padang Pariaman, 2019/2020 <i>Number of Laboratories and Libraries in Special Schools (SLB) by Subdistricts in Padang Pariaman Regency, 2019/2020</i> | 196 |
| 4.1.20 Jumlah Murid Baru dan Lulusan Sekolah Menengah Pertama (SMP) Menurut Kecamatan di Kabupaten Padang Pariaman, 2019/2020 <i>Number of New Pupils and Graduates at Junior High School by Subdistricts in Padang Pariaman Regency, 2019/2020</i> | 197 |
| 4.1.21 Jumlah Rombel dan Kelas Sekolah Menengah Atas (SMA) Menurut Kecamatan di Kabupaten Padang Pariaman, 2019/2020 <i>Number of Study Group and Classes at Senior High School (SMA) by Subdistricts in Padang Pariaman Regency, 2019/2020</i> | 198 |
| 4.1.22 Jumlah Laboratorium dan Perpustakaan Sekolah Menengah Atas (SMA) Menurut Kecamatan di Kabupaten Padang Pariaman, 2019/2020 <i>Number of Laboratories and Libraries of Senior High School (SMA) Based on Subdistricts in Padang Pariaman Regency, 2019/2020</i> | 199 |
| 4.1.23 Jumlah Rombel dan Kelas Sekolah Menengah Kejuruan (SMK) Menurut Kecamatan di Kabupaten Padang Pariaman, 2019/2020 <i>Number of Study Group and Classes at Vocational High School by Subdistricts in Padang Pariaman Regency, 2019/2020</i> | 200 |
| 4.1.24 Jumlah Laboratorium dan Perpustakaan Sekolah Menengah Kejuruan (SMK) Menurut Kecamatan di Kabupaten Padang Pariaman, 2019/2020 | |

| | | |
|------------|--|------------|
| | <i>Number of Laboratories and Libraries of Vocational High School (SMK) by Subdistricts in Padang Pariaman Regency, 2019/2020.....</i> | 201 |
| 4.1.25 | Banyaknya Gedung, Mahasiswa, Dosen, Kelas dan Ruang Kelas Pada Perguruan Tinggi Swasta di Kabupaten Padang Pariaman, 2019/2020 <i>Number Of Building, Students, Lectures, Classes and Classroom at Private Unebersity in Padang Pariaman Regency, 2019/2020</i> | 202 |
| 4.2 | KESEHATAN/HEALTH | 204 |
| 4.2.1 | Jumlah Desa Yang Memiliki Sarana Kesehatan Menurut Kecamatan di Kabupaten Padang Pariaman, 2014, 2018 dan 2019 <i>Number of Villages Having Health Facilities by Subdistricts in Padang Pariaman Regency, 2014, 2018 and 2019.....</i> | 204 |
| 4.2.2 | Jumlah Tenaga Kesehatan Menurut Kecamatan di Kabupaten Padang Pariaman, 2018-2019 <i>Number of Health Personnel by Subdistrictss in Padang Pariaman Regency, 2018-2019.....</i> | 207 |
| 4.2.3 | Persentase Penduduk yang Memiliki Keluhan Kesehatan Selama Sebulan Terakhir Menurut Kabupaten/Kota di Provinsi Sumatera Barat (Ribu Jiwa), 2015 - 2019 <i>Percentage of People Who Had Health Complaint During a Month Prior to The Survey by Regency/Municipality in Sumatera Barat Province (Thousand People), 2015 - 2019.....</i> | 212 |
| 4.2.4 | Jumlah Fasilitas Kesehatan Menurut Kecamatan di Kabupaten Padang Pariaman, 2018-2019 <i>Number of Health Facilities by Subdistrictss in Padang Pariaman Regency, 2018-2019.....</i> | 213 |
| 4.2.5 | Jumlah Kasus dan Angka Penemuan Kasus TB PARU BTA + Menurut Kecamatan di Kabupaten Padang Pariaman, 2019 <i>Number of Cases and Numbers of TB Lung BTA+ According to Subdistricts in Padang Pariaman Regency, 2019.....</i> | 216 |
| 4.2.6 | Jumlah Kasus 10 Penyakit Terbanyak di Kabupaten Padang Pariaman, 2019 <i>Number of Cases of the 10 Most Diseases in Padang Pariaman Regency, 2019</i> | 217 |
| 4.2.7 | Penderita Rawat Inap di Rumah Sakit Umum di Kabupaten Padang Pariaman, 2019 <i>Trend of Patient at Public Hospital in Padang Pariaman Regency, 2019.....</i> | 218 |

| | | |
|--------|---|-----|
| 4.2.8 | Jumlah Pengunjung Rawat Jalan dan Rata-Rata Kunjungan per Hari di RSUD Kabupaten Padang Pariaman, 2019 <i>Number of Attendances and Average Attendances by a Day at Public Hospital of Pariaman in Padang Pariaman Regency, 2019</i> | 219 |
| 4.2.9 | Perkembangan Pengunjung Rawat Jalan di Rumah Sakit Umum Padang Pariaman, 2015 - 2019 <i>Trend of Attendance at Public Hospital of Padang Pariaman Regency, 2015 - 2019</i> | 220 |
| 4.2.10 | Jumlah Klinik KB dan Pencapaian Akseptor KB Baru per Mix Kontrasepsi di Kabupaten Padang Pariaman, 2019 <i>Number of Clinic and Realization of New Acceptor of Family Planning in Padang Pariaman Regency, 2019</i> | 221 |
| 4.2.11 | Pencapaian Peserta KB Aktif per Mix Kontrasepsi di Kabupaten Padang Pariaman, 2019 <i>Realization of Active Acceptor of Family Planning by Contraception in Padang Pariaman Regency, 2019</i> | 223 |
| 4.2.12 | Jumlah Kelahiran dan Kematian Menurut Kecamatan di Kabupaten Padang Pariaman, 2019 <i>Number of Abortions and Maternal Death at Child Births by Subdistricts in Padang Pariaman Regency, 2019</i> | 225 |
| 4.2.13 | Jumlah Kematian Ibu Menurut Kecamatan di Kabupaten Padang Pariaman, 2019 <i>Maternal Mortality Rate by Subdistricts in Padang Pariaman Regency, 2019</i> | 226 |
| 4.2.14 | Jumlah Imunisasi Bayi Menurut Jenis dan Kecamatan di Kabupaten Padang Pariaman, 2019 <i>Number of Immunization Child By Kind and Subdistricts in Padang Pariaman Regency, 2019</i> | 227 |
| 4.2.15 | Jumlah Peserta BPJS Kesehatan dan Rata-rata Iuran Per Peserta Menurut Kecamatan di Kabupaten Padang Pariaman, 2019 <i>Number of BPJS Participants and Average Contribution per Participants by Subdistricts in Padang Pariaman Regency, 2019</i> | 229 |
| 4.2.16 | Jumlah Peserta BPJS Kesehatan Menurut Kelompok dan Kecamatan di Kabupaten Padang Pariaman, 2019 <i>Number of BPJS Participants by Group and Subdistricts in Padang Pariaman Regency, 2019</i> | 230 |

| | | |
|------------|---|------------|
| 4.3 | AGAMA DAN SOSIAL LAINNYA/RELIGION AND OTHER SOCIAL AFFAIRS | 231 |
| 4.3.1 | Jumlah Penduduk Menurut Agama dan Kecamatan di Kabupaten Padang Pariaman, 2019 <i>Number of Population by Religion and Subdistricts in Padang Pariaman Regency, 2019.....</i> | 231 |
| 4.3.2 | Jumlah Penduduk Menurut Agama dan Jenis Kelamin di Kabupaten Padang Pariaman, 2019 <i>Number of Population by Religion and Sex in Padang Pariaman Regency, 2019</i> | 233 |
| 4.3.3 | Jumlah Tempat Peribadatan Menurut Agama di Kabupaten Padang Pariaman, 2019 <i>Number of Prayer Houses by Religion in Padang Pariaman Regency, 2019</i> | 234 |
| 4.3.4 | Banyaknya Pemuka Agama Menurut Kecamatan di Kabupaten Padang Pariaman, 2019 <i>Number of Religionist by Subdistricts in Padang Pariaman Regency, 2019</i> | 236 |
| 4.3.5 | Jumlah Ternak Qurban Hari Raya Idul Adha Menurut Kecamatan di Kabupaten Padang Pariaman, 2019 <i>Number of Registered Staughtered Cattle for Islamic Day Celebration by Subdistricts in Padang Pariaman Regency, 2019.....</i> | 237 |
| 4.3.6 | Banyaknya Calon Jemaah Haji Menurut Jenis Kelamin di Kabupaten Padang Pariaman, 2019 <i>Number of Moslem Pilgrims by Sex in Padang Pariaman Regency, 2019</i> | 238 |
| 4.3.7 | Banyaknya Calon Jemaah Haji Menurut Kelompok Umur di Kabupaten Padang Pariaman, 2019 <i>Number of Moslem Pilrims by Age Group in Padang Pariaman Regency, 2019</i> | 239 |
| 4.3.8 | Banyaknya Calon Jemaah Haji Menurut Pendidikan dan Kecamatan di Kabupaten Padang Pariaman, 2019 <i>Number of Moslem Pilgrims by Education and Subdistricts s in Padang Pariaman Regency, 2019</i> | 240 |
| 4.3.9 | Banyaknya Pembinaan Rohani Remaja Menurut Kecamatan di Kabupaten Padang Pariaman, 2019 <i>Number of Religious Education for Teenager by Subdistricts in Padang Pariaman Regency, 2019</i> | 241 |
| 4.3.10 | Jumlah Perkara Isbat Nikah, Cerai Talak, Cerai Gugat, yang dikabulkan Menurut Bulan di Kabupaten Padang Pariaman, 2019 | |

| | Halaman Page |
|--|-----------------|
| <i>Number of Isbat Marriage, Talaq Divorce, Judicial Divorce by Months in Padang Pariaman Regency, 2019.....</i> | 242 |
| 4.3.11 Jumlah Desa yang Mengalami Bencana Alam Menurut Kecamatan di Kabupaten Padang Pariaman, 2014, 2018 dan 2019 <i>Number of Villages That Had Natural Disaster by Subdistricts in Padang Pariaman Regency, 2014, 2018 dan 2019.....</i> | 243 |
| 4.3.12 Bencana Alam Yang Terjadi Menurut Kecamatan di Kabupaten Padang Pariaman, 2019 <i>Number of Natural Disaster by Subdistrictss in Padang Pariaman Regency, 2019</i> | 245 |
| 4.3.13 Banyaknya Kejadian/Bencana dan Kerusakan Akibat Bencana Menurut Jenis Bencana di Kabupaten Padang Pariaman, 2019 <i>Number of Event/Disaster and Damage Caused Disaster by Type Disaster in Padang Pariaman Regency, 2019.....</i> | 247 |
| 4.3.14 Banyaknya Kejadian/Bencana dan Taksiran Kerugian Akibat Bencana Menurut Jenis Bencana di Kabupaten Padang Pariaman, 2019 <i>Number of Event/Disaster and Damage Caused Disaster by Type Disaster in Padang Pariaman Regency, 2019</i> | 250 |
| 4.3.15 Jumlah Penerima Program Keluarga Harapan (PKH) dan Anggaran Bantuan Menurut Kecamatan di Kabupaten Padang Pariaman, 2019 <i>Number of Recipients Indonesian Conditional Cash Transfer Programme and Aid Budget by Subdistrictss in Padang Pariaman Regency, 2019</i> | 251 |
| 4.3.16 Pembinaan Partisipasi Sosial Masyarakat Menurut Kecamatan di Kabupaten Padang Pariaman, 2019 <i>Establishment of Public Social Participation by Subdistrictss in Padang Pariaman Regency, 2019.....</i> | 252 |
| 4.3.17 Pembinaan dan Rehabilitasi Sosial Masyarakat Menurut Kecamatan di Kabupaten Padang Pariaman, 2019 <i>Social Establishment and Rehabilitation of Public Social by Subdistrictss in Padang Pariaman Regency, 2019.....</i> | 253 |
| 4.3.18 Pembinaan Karang Taruna Menurut Kecamatan di Kabupaten Padang Pariaman, 2019 <i>Neighborhood Youth Associates Establishments by Subdistrictss in Padang Pariaman Regency, 2019.....</i> | 254 |
| 4.4 KRIMINALITAS/CRIME | 255 |
| 4.4.1 Jumlah Tindak Pidana Menurut Kepolisian Resort di Kabupaten Padang Pariaman, 2015 - 2019 | |

| | | |
|--------|---|-----|
| | <i>Number of Reported Criminal Cases by District Police Office in Padang Pariaman Regency, 2015 - 2019</i> | 255 |
| 4.4.2 | Persentase Penyelesaian Tindak Pidana Menurut Kepolisian Resort di Kabupaten Padang Pariaman, 2015 - 2019 <i>Percentage of Crime Clearance Rate by District Pollice Office in Padang Pariaman Regency, 2015 - 2019</i> | 256 |
| 4.4.3 | Banyaknya Pra Penuntutan, Perkara dan Tahanan Pidana Umum dan Khusus di Kabupaten Padang Pariaman, 2018 - 2019 <i>Number of Pre-Presecution Cases and Arrested at Public Attorney in Padang Pariaman Regency, 2018 - 2019</i> | 257 |
| 4.4.4 | Penyuluhan Hukum dan Program Pembinaan Masyarakat Taat Hukum (Binmatkum) di Kabupaten Padang Pariaman, 2010 - 2019 <i>Law Illumination and Program Of Public Education to Obeted The Law in Padang Pariaman Regency, 2010 - 2019</i> | 258 |
| 4.4.5 | Banyaknya Pelaksanaan Penyuluhan Hukum Kepada Masyarakat Menurut Kecamatan di Kabupaten Padang Pariaman, 2015 - 2019 <i>Number of Law Illumination To Public By Subdistricts in Padang Pariaman Regency, 2015 - 2019</i> | 259 |
| 4.4.6 | Banyaknya Sosialisasi Produk Hukum Daerah Kepada Masyarakat Menurut Kecamatan di Kabupaten Padang Pariaman, 2015 - 2019 <i>Number of Law Socialitation to Public by Subdistricts in Padang Pariaman Regency, 2015 - 2019</i> | 260 |
| 4.4.7 | Banyaknya Peraturan Daerah dan Surat Keputusan yang Dikeluarkan Pemerintah Daerah Kabupaten Padang Pariaman, 2015 - 2019 <i>Number of Regencial Rule and Decision Letter Published by Padang Pariaman Government in Padang Pariaman Regency, 2015 - 2019</i> | 261 |
| 4.4.8 | Jumlah Kecelakaan Lalu Lintas per Bulan Pada Wilayah Polres Padang Pariaman di Kabupaten Padang Pariaman, 2019 <i>Number of Traffic Accident by Month in Padang Pariaman Police Resort Area in Padang Pariaman Regency, 2019</i> | 262 |
| 4.4.9 | Banyaknya Kasus Kriminalitas dan Gangguan di Kabupaten Padang Pariaman, 2019 <i>Number of Crimes and Chaos at First Half in Padang Pariaman Regency, 2019</i> | 263 |
| 4.4.10 | Banyaknya Kasus Kriminalitas dan Gangguan yang Diselesaikan di Kabupaten Padang Pariaman, 2019 <i>Number of Crimes and Chaos at Second Half Year in Padang Pariaman Regency, 2019</i> | 275 |

| | | |
|------------|--|------------|
| 4.4.11 | <p>Pelaksanaan Perizinan Yang Diberikan Melalui Kantor Bupati Padang Pariaman, 2015 - 2019 <i>Number of License Given From Regent of Padang Pariaman Regency, 2015 - 2019</i>.....</p> | 287 |
| 4.4.12 | <p>Jumlah Penghuni LAPAS Menurut Lama Hukuman di Kabupaten Padang Pariaman, 2019 <i>Number of LAPAS Occupant by Length of Sentence in Padang Pariaman Regency, 2019</i>.....</p> | 288 |
| 4.4.13 | <p>Jumlah Orang Terpidana Menurut Jenis Kegiatan Pelanggaran, 2019 <i>Number of People Convicted by Type of Activity Violation, 2019</i>.....</p> | 289 |
| 4.4.14 | <p>Jumlah Penghuni LAPAS (khusus narapidana) Terpidana Baru Menurut Asal Daerah di Kabupaten Padang Pariaman, 2019 <i>Number of Prisoners for New Convicts According to Regional Origin in Padang Pariaman Regency, 2015 - 2019</i>.....</p> | 293 |
| 4.4.15 | <p>Jumlah Perkara Pidana dan Perdata yang Masuk dan Diputuskan di Pengadilan Negeri Pariaman, 2015 - 2019 <i>Number of Criminal and Civil Cases at Public Court of Padang Pariaman Regency, 2015 - 2019</i>.....</p> | 294 |
| 4.5 | KEMISKINAN/POVERTY..... | 295 |
| 4.5.1 | <p>Garis Kemiskinan, Jumlah, dan Persentase Penduduk Miskin di Kabupaten Padang Pariaman, 2010 - 2019 <i>Poverty Line, Number, and Percentage of Poor People in Padang Pariaman Regency, 2010 - 2019</i>.....</p> | 295 |
| 4.5.2 | <p>Indeks Kedalaman Kemiskinan (P1) dan Indeks Keparahan Kemiskinan (P2) di Kabupaten Padang Pariaman, 2010 - 2019 <i>Poverty Gap Index (P1) and Poverty Severity Index (P2) in Padang Pariaman Regency, 2010 - 2019</i>.....</p> | 296 |
| 5. | PERTANIAN, PERTERNAKAN DAN PERIKANAN/ AGRICULTURE, LIVESTOCK AND FISHERY..... | 297 |
| 5.1 | TANAMAN PANGAN/FOOD CROPS | 313 |
| 5.1.1 | <p>Luas Panen, Produksi, dan Produktivitas Padi Menurut Kecamatan di Kabupaten Padang Pariaman (ha), 2019</p> | |

| | | |
|--------|---|-----|
| | <i>Harvested Area, Production, and Productivity of Paddy by Subdistricts in Padang Pariaman Regency (ha), 2019</i> | 313 |
| 5.1.2 | Produksi Jagung dan Kedelai Menurut Kecamatan di Kabupaten Padang Pariaman (ha), 2019 <i>Production of Maize and Soybeans by Subdistricts in Padang Pariaman Regency (ha), 2019</i> | 314 |
| 5.1.3 | Luas Lahan Tegal/Kebun, Ladang/Huma, dan Lahan yang Sementara Tidak Diusahakan Menurut Kecamatan di Kabupaten Padang Pariaman (ha), 2019 <i>Area of Dry Field/Garden, Shifting Cultivation Land, and Temporarily Unused Land by Subdistricts in Padang Pariaman Regency (ha), 2019</i> | 315 |
| 5.1.4 | Luas Lahan Sawah Menurut Kecamatan dan Jenis Pengairan di Kabupaten Padang Pariaman (ha), 2019 <i>Area of Wetland by Subdistricts and Type of Irrigation in Padang Pariaman Regency (ha), 2019</i> | 316 |
| 5.1.5 | Luas Lahan Sawah dan Bukan Sawah Menurut Kecamatan di Kabupaten Padang Pariaman (ha), 2019 <i>Area of Wet Land and Dry Land by Subdistricts in Padang Pariaman Regency (ha), 2019</i> | 317 |
| 5.1.6 | Luas Lahan Sawah dan Bukan Sawah Menurut Kecamatan di Kabupaten Padang Pariaman (ha), 2019 <i>Area of Wet Land and Dry Land by Subdistricts in Padang Pariaman Regency (ha), 2019</i> | 318 |
| 5.1.7 | Luas Lahan Sawah dan Bukan Sawah Menurut Kecamatan di Kabupaten Padang Pariaman (ha), 2019 <i>Area of Wet Land and Dry Land by Subdistricts in Padang Pariaman Regency (ha), 2019</i> | 319 |
| 5.1.8 | Luas Tanam, Luas Panen, Produksi, dan Rata – Rata Produksi Padi Sawah Menurut Kecamatan di Kabupaten Padang Pariaman, 2019 <i>Planted Area, Harvested Area, Production, and Average Production of Wet Land Paddy by Subdistricts in Padang Pariaman Regency, 2019</i> | 320 |
| 5.1.9 | Luas Tanam, Luas Panen, Produksi, dan Rata – Rata Produksi jagung Menurut Kecamatan di Kabupaten Padang Pariaman, 2019 <i>Planted Area, Harvested Area, Production, and Average Production of Maize by Subdistricts In Padang Pariaman Regency, 2019</i> | 321 |
| 5.1.10 | Luas Tanam, Luas Panen, Produksi, dan Rata – Rata Produksi Ubi Kayu Menurut Kecamatan di Kabupaten Padang Pariaman , 2019 | |

| | | |
|------------|---|------------|
| | <i>Planted Area, Harvested Area, Production, and Average Production of cassava by Subdistricts in Padang Pariaman Regency, 2019</i> | 322 |
| 5.1.11 | Luas Tanam, Luas Panen, Produksi, dan Rata-Rata Produksi Kacang Kedelai Menurut Kecamatan di Kabupaten Padang Pariaman , 2019 <i>Planted Area, Harvested Area, Production, and Average Production of Saya Beans by Subdistricts in Padang Pariaman Regency, 2019</i> | 323 |
| 5.1.12 | Luas Tanam, Luas Panen, Produksi, dan Rata-Rata Produksi Kacang Hijau Menurut Kecamatan di Kabupaten Padang Pariaman, 2019 <i>Planted Area, Harvested Area, Production, and Average Production of Green Peanuts by Subdistricts in Padang Pariaman Regency, 2019</i> | 324 |
| 5.1.13 | Luas Tanam, Luas Panen, Produksi, dan Rata-Rata Produksi Kacang Tanah Menurut Kecamatan di Kabupaten Padang Pariaman, 2019 <i>Planted Area, Harvested Area, Production, and Average Production of Peanuts by Subdistricts in Padang Pariaman Regency, 2019</i> | 325 |
| 5.1.14 | Banyaknya Mesin Pengolahan Tanah di Kabupaten Padang Pariaman, 2019 <i>Number of Land Processing Machine in Padang Pariaman Regency, 2019</i> | 326 |
| 5.1.15 | Banyaknya Mesin Pengolah Gabah Menurut Kecamatan di Kabupaten Padang Pariaman, 2019 <i>Number of Paddy Processor by Subdistricts in Padang Pariaman Regency, 2019</i> | 327 |
| 5.1.16 | Banyaknya Mesin Pengolahan Jagung Menurut Kecamatan di Kabupaten Padang Pariaman, 2019 <i>Number of Maize Processing Equipments by Subdistricts in Padang Pariaman Regency, 2019</i> | 328 |
| 5.2 | HORTIKULTURA/HORTICULTURE | 329 |
| 5.2.1 | Luas Panen Tanaman Sayuran Menurut Jenis Sayuran di Kabupaten Padang Pariaman (ha), 2018-2019 <i>Harvested Area of Vegetables by Kind of Plant in Padang Pariaman Regency (ha), 2018-2019</i> | 329 |
| 5.2.2 | Produksi Panen Tanaman Sayuran Menurut Kecamatan di Kabupaten Padang Pariaman (ton), 2018-2019 <i>Production of Vegetables by Subdistricts and Kind of Plant in Padang Pariaman Regency (ton), 2018-2019</i> | 332 |
| 5.2.3 | Luas Panen Tanaman Sayuran dan Buah-buahan Semusim Menurut Jenis Tanaman di Kabupaten Padang Pariaman (ha), 2018-2019 | |

| | | |
|--------|--|-----|
| | <i>Harvested Area of Vegetables by Subdistricts and Kind of Plant in Padang Pariaman Regency (ha), 2018-2019</i> | 335 |
| 5.2.4 | Produksi Tanaman Sayuran dan Buah-Buahan Semusim Menurut Jenis Tanaman di Kabupaten Padang Pariaman (ton), 2018-2019 <i>Production of Seasonal Vegetables and Fruit by Kind of Plant in Padang Pariaman Regency (ton), 2018-2019</i> | 336 |
| 5.2.5 | Luas Panen Tanaman Biofarma Menurut Kecamatan dan Jenis Tanaman di Kabupaten Padang Pariaman (m ²), 2018-2019 <i>Harvested Area of Medical Plants by Subdistricts and Kind of Plant in Padang Pariaman Regency (m²), 2018-2019</i> | 337 |
| 5.2.6 | Produksi Tanaman Biofarma Menurut Kecamatan dan Jenis Tanaman di Kabupaten Padang Pariaman (kg), 2018-2019 <i>Production of Medical Plants by Subdistricts and Kind of Plant in Padang Pariaman Regency (kg), 2018-2019</i> | 339 |
| 5.2.7 | Luas Panen Tanaman Biokafarma Menurut Jenis Tanaman di Kabupaten Padang Pariaman, 2018-2019 <i>Harvested Area of Medical Plants by Kind of Plant in Padang Pariaman Regency, 2018-2019</i> | 341 |
| 5.2.8 | Produksi Tanaman Biofarmaka Menurut Jenis Tanaman di Kabupaten Padang Pariaman (kg), 2018-2019 <i>Production of Medical Plants by Kind of Plant in Padang Pariaman Regency (kg), 2018-2019</i> | 342 |
| 5.2.9 | Luas Panen Tanaman Hias Menurut Kecamatan dan Jenis Tanaman di Kabupaten Padang Pariaman (m ²), 2018-2019 <i>Harvested Area of Ornamental Plants by Subdistricts and Kind of Plant in Padang Pariaman Regency (m²), 2018-2019</i> | 343 |
| 5.2.10 | Produksi Tanaman Hias Menurut Kecamatan dan Jenis Tanaman di Kabupaten Padang Pariaman (tangkai), 2018-2019 <i>Production of Ornamental Plants by Subdistricts and Kind of Plant in Padang Pariaman Regency (stalks), 2018-2019</i> | 345 |
| 5.2.11 | Luas Panen Tanaman Hias Menurut Jenis Tanaman di Kabupaten Padang Pariaman (m ²), 2018-2019 <i>Harvested Area of Ornamental Plants by Kind of Plant in Padang Pariaman Regency (m²), 2018-2019</i> | 347 |
| 5.2.12 | Produksi Panen Tanaman Hias Menurut Jenis Tanaman di Kabupaten Padang Pariaman (tangkai), 2018-2019 <i>Production of Ornamental Plants by Kind of Plant in Padang Pariaman Regency (stalks), 2018-2019</i> | 348 |

| | | |
|--------|--|-----|
| 5.2.13 | Produksi Buah-Buahan Menurut Kecamatan dan Jenis Tanaman di Kabupaten Padang Pariaman (ton), 2018-2019 <i>Production of Fruits by Subdistricts and Kind of Plant in Padang Pariaman Regency (ton), 2018-2019</i> | 349 |
| 5.2.14 | Produksi Buah-Buahan dan Sayuran Tahunan Menurut Jenis Tanaman di Kabupaten Padang Pariaman (ton), 2018-2019 <i>Production of Annual Fruits and Vegetables by Kind of Plant in Padang Pariaman Regency (tons), 2018-2019</i> | 352 |
| 5.2.15 | Luas Tanam, Luas Panen, Produksi, dan Rata-Rata Produksi Cabai Merah menurut kecamatan di Kabupaten Padang Pariaman, 2019 <i>Planted Area, Harvested Area, Production, and Average Production Red Pepper by Subdistricts in Padang Pariaman Regency, 2019</i> | 353 |
| 5.2.16 | Luas Tanam, Luas Panen, dan Produksi Kacang Panjang Menurut Kecamatan di Kabupaten Padang Pariaman, 2019 <i>Planted Area, Harvested Area, and Production Cow Peas by Subdistricts in Padang Pariaman Regency, 2019</i> | 354 |
| 5.2.17 | Luas Tanam, Luas Panen, Produksi, dan Rata-Rata Produksi Terung Menurut Kecamatan di Kabupaten Padang Pariaman, 2019 <i>Planted Area, Harvested Area, Production, and Average Production of Egg Plant by Subdistricts in Padang Pariaman Regency, 2019</i> | 355 |
| 5.2.18 | Luas Tanam, Luas Panen, Produksi, dan Rata-Rata Produksi Ketimun Menurut Kecamatan di Kabupaten Padang Pariaman, 2019 <i>Planted Area, Harvested Area, Production, and Average Production Cucumber by Subdistricts in Padang Pariaman Regency, 2019</i> | 356 |
| 5.2.19 | Luas Tanam, Luas Panen, Produksi, dan Rata-Rata Produksi Bayam Menurut Kecamatan di Kabupaten Padang Pariaman, 2019 <i>Planted Area, Harvested Area, Production, and Average Production of Spinach by Subdistricts in Padang Pariaman Regency, 2019</i> | 357 |
| 5.2.20 | Luas Tanam, Luas Panen, Produksi, dan Rata-Rata Produksi Kangkung Menurut Kecamatan di Kabupaten Padang Pariaman, 2019 <i>Planted Area, Harvested Area, Production, and Average Production of Swamp by Subdistricts in Padang Pariaman Regency, 2019</i> | 358 |
| 5.2.21 | Jumlah Tanaman, Luas Areal, Jumlah Tanaman Menghasilkan, dan Produksi Mangga Menurut Kecamatan di Kabupaten Padang Pariaman, 2019 <i>Number of Plants, Planted Area, Harvested Plants, and Production of Mangoes by Subdistricts in Padang Pariaman Regency, 2019</i> | 359 |

| | | |
|--------|--|-----|
| 5.2.22 | Jumlah Tanaman, Luas Areal, Jumlah Tanaman Menghasilkan, dan Produksi Durian Menurut Kecamatan di Kabupaten Padang Pariaman, 2019 <i>Number of Plants, Planted Area, Harvested Plants, and Production of Durian by Subdistricts in Padang Pariaman Regency, 2019</i> | 360 |
| 5.2.23 | Jumlah Tanaman, Luas Areal, Jumlah Tanaman Menghasilkan, dan Produksi Jeruk Menurut Kecamatan di Kabupaten Padang Pariaman, 2019 <i>Number of Plants, Planted Area, Harvested Plants, and Production Orange by Subdistricts in Padang Pariaman Regency, 2019</i> | 361 |
| 5.2.24 | Jumlah Tanaman, Luas Areal, Jumlah Tanaman Menghasilkan dan Produksi Pisang Menurut Kecamatan di Kabupaten Padang Pariaman, 2019 <i>Number of Plants, Planted Area, Harvested Plants, and Production of Banana by Subdistricts in Padang Pariaman Regency, 2019</i> | 362 |
| 5.2.25 | Jumlah Tanaman, Luas Areal, Jumlah Tanaman Menghasilkan, dan Produksi Pepaya Menurut Kecamatan di Kabupaten Padang Pariaman, 2019 <i>Number of Plants, Planted Area, Harvested Plants, and Production of Papaya by Subdistricts in Padang Pariaman Regency, 2019</i> | 363 |
| 5.2.26 | Jumlah Tanaman, Luas Areal, Jumlah Tanaman Menghasilkan, dan Produksi Alpukat Menurut Kecamatan di Kabupaten Padang Pariaman, 2019 <i>Number of Plants, Planted Area, Harvested Plants, and Production Avocados by Subdistricts in Padang Pariaman Regency, 2019</i> | 364 |
| 5.2.27 | Luas Tanam, Luas Panen, Jumlah Tanaman Menghasilkan, dan Produksi Semangka Menurut Kecamatan di Kabupaten Padang Pariaman, 2019 <i>Planted Area, Harvested Plants, Production, and Average Production Of Water Melon by Subdistricts in Padang Pariaman Regency, 2019</i> | 365 |
| 5.2.28 | Jumlah Tanaman, Luas Areal, Jumlah Tanaman Menghasilkan, dan Produksi Rambutan Menurut Kecamatan di Kabupaten Padang Pariaman, 2019 <i>Number of Plants, Planted Area, Harvested Plants, and Production of Rambutan by Subdistricts in Padang Pariaman Regency, 2019</i> | 366 |
| 5.2.29 | Jumlah Tanaman, Luas Areal, Jumlah Tanaman Menghasilkan, dan Produksi Duku Menurut Kecamatan di Kabupaten Padang Pariaman, 2019 <i>Number of Plants, Planted Area, Harvested Plants, and Production of Lanson by Subdistricts in Padang Pariaman Regency, 2019</i> | 367 |

| | | |
|--------|---|-----|
| 5.2.30 | Jumlah Tanaman, Luas Areal, Jumlah Tanaman Menghasilkan, dan Produksi Jambu Biji Menurut Kecamatan di Kabupaten Padang Pariaman, 2019 <i>Number of Plants, Planted Area, Harvested Plants, and Production of Rose Apples by Subdistricts in Padang Pariaman Regency, 2019.....</i> | 368 |
| 5.2.31 | Jumlah Tanaman, Luas Areal, Jumlah Tanaman Menghasilkan, dan Produksi Manggis Menurut Kecamatan di Kabupaten Padang Pariaman, 2019 <i>Number of Plants, Planted Area, Harvested Plants, and Production Manggosteen by Subdistricts in Padang Pariaman Regency, 2019.....</i> | 369 |
| 5.2.32 | Jumlah Tanaman, Luas Areal, Jumlah Tanaman Menghasilkan, dan Produksi Nangka Menurut Kecamatan di Kabupaten Padang Pariaman, 2019 <i>Number of Plants, Planted Area, Harvested Plants, and Production Jackfruit by Subdistricts in Padang Pariaman Regency, 2019.....</i> | 370 |
| 5.2.33 | Jumlah Tanaman, Luas Areal, Jumlah Tanaman Menghasilkan, dan Produksi Melinjo Menurut Kecamatan di Kabupaten Padang Pariaman, 2019 <i>Number of Plants, Planted Area, Harvested Plants, and Production Melinjo by Subdistricts in Padang Pariaman Regency, 2019.....</i> | 371 |
| 5.2.34 | Jumlah Tanaman, Luas Areal, Jumlah Tanaman Menghasilkan, dan Produksi Nenas Menurut Kecamatan di Kabupaten Padang Pariaman, 2019 <i>Number of Plants, Planted Area, Harvested Plants, and Production Nanas by Subdistricts in Padang Pariaman Regency, 2019.....</i> | 372 |
| 5.2.35 | Jumlah Tanaman, Luas Areal, Jumlah Tanaman Menghasilkan, dan Produksi Sawo Menurut Kecamatan di Kabupaten Padang Pariaman, 2019 <i>Number of Plants, Planted Area, Harvested Plants, and Production Chicco by Subdistricts in Padang Pariaman Regency, 2019.....</i> | 373 |
| 5.2.36 | Jumlah Tanaman, Luas Areal, Jumlah Tanaman Menghasilkan, dan Produksi Buah Naga Menurut Kecamatan di Kabupaten Padang Pariaman, 2019 <i>Number of Plants, Planted Area, Harvested Plants and Production Dragon Fruit by Subdistricts in Padang Pariaman Regency, 2019</i> | 374 |
| 5.2.37 | Banyaknya Mesin Pemberantas Jasad Pengganggu Menurut Kecamatan di Kabupaten Padang Pariaman, 2019 <i>Number of Pest Control Machine by Subdistricts in Padang Pariaman Regency, 2019.....</i> | 375 |

| | | |
|------------|--|------------|
| 5.3 | PERKEBUNAN/ESTATE CROPS | 377 |
| 5.3.1 | Luas Areal Tanaman Perkebunan Menurut Kecamatan dan Jenis Tanaman di Kabupaten Padang Pariaman (ha), 2018-2019..... <i>Planted Area of Estate Crops by Subdistricts and Type of Crops in Padang Pariaman Regency (ha), 2018-2019.....</i> | 377 |
| 5.3.2 | Produksi Tanaman Perkebunan Menurut Kecamatan dan Jenis Tanaman di Kabupaten Padang Pariaman (ton), 2018-2019 <i>Production of Estate by Subdistricts and Type of Crops in Padang Pariaman Regency (ton), 2018-2019.....</i> | 381 |
| 5.3.3 | Luas Area dan Produksi Tanaman Kelapa Sawit Menurut Kecamatan di Kabupaten Padang Pariaman, 2019 <i>Planted Area and Production of Palm Plantation by Subdistricts in Padang Pariaman Regency, 2019</i> | 385 |
| 5.3.4 | Luas Area dan Produksi Tanaman Kelapa Menurut Kecamatan di Kabupaten Padang Pariaman, 2019 <i>Planted Area and Production of Smallholder Coconuts Plantation by Subdistricts in Padang Pariaman Regency, 2019</i> | 386 |
| 5.3.5 | Luas Area dan Produksi Tanaman Karet Menurut Kecamatan di Kabupaten Padang Pariaman, 2019 <i>Planted Area and Production of Smallholder Rubber Plantation by Subdistricts in Padang Pariaman Regency, 2019</i> | 387 |
| 5.3.6 | Luas Area dan Produksi Tanaman Kopi Menurut Kecamatan di Kabupaten Padang Pariaman, 2019 <i>Planted Area and Production of Smallholder Coffee Plantation by Subdistricts in Padang Pariaman Regency, 2019</i> | 388 |
| 5.3.7 | Luas Area dan Produksi Tanaman Kakao Menurut Kecamatan di Kabupaten Padang Pariaman, 2019 <i>Planted Area and Production of Smallholder Cacao Plantation by Subdistricts in Padang Pariaman Regency, 2019</i> | 389 |
| 5.3.8 | Luas Area dan Produksi Tanaman Kulit Manis Menurut Kecamatan di Kabupaten Padang Pariaman, 2019 <i>Planted Area and Production of Smallholder Cassiavera Plantation by Subdistricts in Padang Pariaman Regency, 2019</i> | 390 |
| 5.3.9 | Luas Area dan Produksi Tanaman Cengkeh Menurut Kecamatan di Kabupaten Padang Pariaman, 2019 <i>Planted Area and Production of Smallholder Clove Plantation by Subdistricts in Padang Pariaman Regency, 2019</i> | 391 |

| | | |
|--------|--|-----|
| 5.3.10 | Luas Area dan Produksi Tanaman Pala Menurut Kecamatan di Kabupaten Padang Pariaman, 2019 <i>Planted Area and Production of Smallholder Nutmeg Plantation by Subdistricts in Padang Pariaman Regency, 2019</i> | 392 |
| 5.3.11 | Luas Area dan Produksi Tanaman Kapuk Menurut Kecamatan di Kabupaten Padang Pariaman, 2019 <i>Planted Area and Production of Smallholder Capok Plantation by Subdistricts in Padang Pariaman Regency, 2019</i> | 393 |
| 5.3.12 | Luas Area dan Produksi Tanaman Pinang Menurut Kecamatan di Kabupaten Padang Pariaman, 2019 <i>Planted Area and Production of Smallholder Pinang Plantation by Subdistricts in Padang Pariaman Regency, 2019</i> | 394 |
| 5.3.13 | Luas Area dan Produksi Tanaman Nilam Menurut Kecamatan di Kabupaten Padang Pariaman, 2019 <i>Planted Area and Production of Smallholder Nilam Plantation by Subdistricts in Padang Pariaman Regency, 2019</i> | 395 |
| 5.3.14 | Luas Area dan Produksi Tanaman Enau Menurut Kecamatan di Kabupaten Padang Pariaman, 2019 <i>Planted Area and Production of Smallholder Enau Plantation by Subdistricts in Padang Pariaman Regency, 2019</i> | 396 |
| 5.3.15 | Luas Area dan Produksi Tanaman Sagu Menurut Kecamatan di Kabupaten Padang Pariaman, 2019 <i>Planted Area and Production of Smallholder Sago Plantation by Subdistricts in Padang Pariaman Regency, 2019</i> | 397 |
| 5.3.16 | Luas Area dan Produksi Tanaman Merica Menurut Kecamatan di Kabupaten Padang Pariaman, 2019 <i>Planted Area and Production of Smallholder Pepper Plantation by Subdistricts in Padang Pariaman Regency, 2019</i> | 398 |
| 5.3.17 | Luas Area dan Produksi Tanaman Garda Menurut Kecamatan di Kabupaten Padang Pariaman, 2019 <i>Planted Area and Production of Smallholder Munggu Plantation by Subdistricts in Padang Pariaman Regency, 2019</i> | 399 |
| 5.3.18 | Luas Area dan Produksi Tanaman Gambir Menurut Kecamatan di Kabupaten Padang Pariaman, 2019 <i>Planted Area and Production of Smallholder Gambir Plantation by Subdistricts in Padang Pariaman Regency, 2019</i> | 400 |

| | | |
|------------|--|------------|
| 5.4 | PERTERNAKAN/LIVESTOCK | 401 |
| 5.4.1 | Populasi Ternak dan Jenis Ternak Menurut Kecamatan di Kabupaten Padang Pariaman, 2019 <i>Livestock Population and Kind of Livestock by Subdistricts in Padang Pariaman Regency, 2019</i> | 401 |
| 5.4.2 | Populasi Unggas dan Jenis Unggas Menurut Kecamatan di Kabupaten Padang Pariaman, 2019 <i>Poultry Population and Kind of Poultry by Subdistricts in Padang Pariaman Regency, 2019.....</i> | 403 |
| 5.4.3 | Jumlah Ternak yang Dipotong dan Jenis Ternak Menurut Kecamatan di Kabupaten Padang Pariaman, 2019 <i>Livestock Slaughtered and Kind of Livestock by Subdistricts in Padang Pariaman Regency, 2019</i> | 404 |
| 5.4.4 | Jumlah Populasi dan Pematangan Sapi Menurut Kecamatan di Kabupaten Padang Pariaman, 2019 <i>Number of Registered Slaughtered Cow and Livestock Population by Subdistricts in Padang Pariaman Regency, 2019</i> | 406 |
| 5.4.5 | Jumlah Populasi dan Pematangan Kerbau Menurut Kecamatan di Kabupaten Padang Pariaman, 2019 <i>Number of Registered Slaughtered Buffalo and Livestock Population by Subdistricts in Padang Pariaman Regency, 2019</i> | 407 |
| 5.4.6 | Jumlah Populasi dan Pematangan Kuda Menurut Kecamatan di Kabupaten Padang Pariaman, 2019 <i>Number of Registered Slaughtered Horse and Livestock Population by Subdistricts in Padang Pariaman Regency, 2019</i> | 408 |
| 5.4.7 | Jumlah Populasi dan Pematangan Kambing Menurut Kecamatan di Kabupaten Padang Pariaman, 2019 <i>Number of Registered Slaughtered Goat and Livestock Population by Subdistricts in Padang Pariaman Regency, 2019</i> | 409 |
| 5.4.8 | Jumlah Populasi dan Pematangan Ayam Buras, Ayam Ras dan Itik di Kabupaten Padang Pariaman, 2019 <i>Number of Registered Slaughtered Poultry and Livestock Population by Subdistricts in Padang Pariaman Regency, 2019</i> | 410 |
| 5.4.9 | Jumlah Produksi Daging dan Kulit Sapi dan Kerbau Menurut Kecamatan di Kabupaten Padang Pariaman, 2019 <i>Meat Production of Cows and Buffaloes by Subdistricts in Padang Pariaman Regency, 2019</i> | 412 |

| | | |
|--------|---|-----|
| 5.4.10 | Vaksinasi dan Pencegahan Penyakit Ternak Menurut Kecamatan di Kabupaten Padang Pariaman, 2019 <i>Vaccination and Prevention of Animal Disease by Subdistricts in Padang Pariaman Regency, 2019</i> | 413 |
| 5.4.11 | Jumlah Produksi Telur Ayam Buras, Ayam Ras dan Itik Menurut Kecamatan di Kabupaten Padang Pariaman, 2019 <i>Egg Production of Domestic Chicken, Broiler and Duck by Subdistricts in Padang Pariaman Regency, 2019</i> | 414 |
| 5.4.12 | Investasi Non Fasilitas Pada Sub Sektor Peternakan Sapi di Kabupaten Padang Pariaman, 2019 <i>Non Facility Investment At Cow Husbandry by Subdistricts in Padang Pariaman Regency, 2019</i> | 415 |
| 5.4.13 | Investasi Non Fasilitas pada Sub Sektor Peternakan Kerbau di Kabupaten Padang Pariaman, 2019 <i>Non Facility Investment of Buffalo Husbandry by Subdistricts in Padang Pariaman Regency, 2019</i> | 416 |
| 5.4.14 | Investasi Non Fasilitas Pada Sub. Sektor Peternakan Kuda di Kabupaten Padang Pariaman, 2019 <i>Non Facility Investment At Horse Husbandry by Subdistricts in Padang Pariaman Regency, 2019</i> | 417 |
| 5.4.15 | Investasi Non Fasilitas Pada Sub. Sektor Peternakan Kambing Menurut Kecamatan di Kabupaten Padang Pariaman, 2019 <i>Non Facility Investment at Goat Husbandry by Subdistricts in Padang Pariaman Regency, 2019</i> | 418 |
| 5.4.16 | Investasi Non Fasilitas Pada Sub. Sektor Peternakan Ayam Buras Menurut Kecamatan di Kabupaten Padang Pariaman, 2019 <i>Non Facility Investment at Domestic Chicken Husbandry by Subdistricts in Padang Pariaman Regency, 2019</i> | 419 |
| 5.4.17 | Investasi Non Fasilitas Pada Sub. Sektor Peternakan Ayam Ras Broiler Menurut Kecamatan di Kabupaten Padang Pariaman, 2019 <i>Non Facility Investment at Broiler Husbandry by Subdistricts in Padang Pariaman Regency, 2019</i> | 420 |
| 5.4.18 | Investasi Non Fasilitas Pada Sub. Sektor Peternakan Ayam Ras Petelur Menurut Kecamatan di Kabupaten Padang Pariaman, 2019 <i>Non Facility Investment at Laying Pullet Husbandry by Subdistricts in Padang Pariaman Regency, 2019</i> | 421 |
| 5.4.19 | Investasi Non Fasilitas Pada Subsektor Peternakan Itik Menurut Kecamatan di Kabupaten Padang Pariaman, 2019 | |

| | | |
|------------|--|------------|
| | <i>Non Facility Investment At Duck Husbandry by Subdistricts in Padang Pariaman Regency, 2019</i> | 422 |
| 5.4.20 | Jumlah Populasi Anjing, Kasus Gigitan dan Pasien yang Diantilisa Menurut Kecamatan di Kabupaten Padang Pariaman, 2019 <i>Population of Dogs, Number of Dog's Bite Cases and Number of Patient by Subdistricts in Padang Pariaman Regency, 2019</i> | 423 |
| 5.5 | PERIKANAN/FISHERY | 424 |
| 5.5.1 | Luas Perikanan, Titik Lokasi, Produksi dan Nilai Produksi Perairan Umum Menurut Kecamatan di Kabupaten Padang Pariaman, 2019 <i>Area, Location Point, Production and Production Value of Open Water Fish by Subdistricts in Padang Pariaman Regency, 2019</i> | 424 |
| 5.5.2 | Luas, Produksi dan Nilai Produksi Kolam Perikanan Rakyat Menurut Kecamatan di Kabupaten Padang Pariaman, 2019 <i>Area, Production and Production Value of Public Fishponds by Subdistricts in Padang Pariaman Regency, 2019</i> | 425 |
| 5.5.3 | Jumlah Alat Penangkapan Ikan Menurut Kecamatan di Kabupaten Padang Pariaman, 2019 <i>Number of Non Facility Investment at Laying Pullet Husbandry by Subdistricts in Padang Pariaman Regency, 2019</i> | 426 |
| 5.5.4 | Jumlah Nelayan Perikanan Laut Menurut Kecamatan di Kabupaten Padang Pariaman, 2019 <i>Number of Sea Fisherman by Subdistricts in Padang Pariaman Regency, 2019</i> | 428 |
| 5.5.5 | Produksi Ikan Laut Menurut Kecamatan di Kabupaten Padang Pariaman, 2019 <i>Production of Marine Fish by Subdistricts in Padang Pariaman Regency, 2019</i> | 429 |
| 5.5.6 | Sarana Penangkapan Ikan Laut Menurut Kecamatan di Kabupaten Padang Pariaman, 2019 <i>Number of Sea Fishing Boat by Subdistricts in Padang Pariaman Regency, 2019</i> | 430 |
| 5.5.7 | Produksi Ikan Laut Menurut Jenis Ikan Menurut Kecamatan di Kabupaten Padang Pariaman (ratus ton), 2019 <i>Production of Marine Fish by Kind of Fish in Padang Pariaman Regency (hundred tons), 2019</i> | 431 |

| | | |
|------------|--|------------|
| 6. | ENERGI DAN INDUSTRI/ENERGY AND INDUSTRY | 435 |
| 6.1 | LISTRIK/ELECTRICITY | 443 |
| 6.1.1 | Banyaknya Pelanggan Listrik Menurut Wilayah di Kabupaten Padang Pariaman, 2019 <i>Number of Electricity Customer by Regions in Padang Pariaman Regency, 2019</i> | 443 |
| 6.1.2 | Banyaknya Pelanggan Listrik Menurut Jenis Pemakaian di Kabupaten Padang Pariaman, 2019 <i>Number of Electricity Customer by Kind of Use in Padang Pariaman Regency, 2019.....</i> | 444 |
| 6.2 | AIR MINUM/DRINKING WATER | 445 |
| 6.2.1 | Jumlah Pelanggan dan Air yang Disalurkan Menurut Kecamatan di Kabupaten Padang Pariaman, 2019 <i>Number of Customers and Distributed Water by Subdistricts in Padang Pariaman Regency, 2019</i> | 445 |
| 6.2.2 | Jumlah Pelanggan dan Air yang Disalurkan Menurut Jenis Pelanggan di Kabupaten Padang Pariaman, 2019 <i>Number of Customers and Distributed Water by Kind Customer in Padang Pariaman Regency, 2019</i> | 446 |
| 6.2.3 | Jumlah Pelanggan Menurut Jenis Langganan dan Kecamatan di Kabupaten Padang Pariaman, 2019 <i>Number of Customer by Kind of Subscription type and Subdistricts in Padang Pariaman Regency, 2019.....</i> | 447 |
| 6.2.4 | Pemakaian Air Minum Menurut Jenis Langganan dan Kecamatan di Kabupaten Padang Pariaman (m ³), 2019 <i>Water Consumption by Kind of Subscription type and Subdistricts in Padang pariaman Regency (m³), 2019.....</i> | 449 |
| 6.2.5 | Produksi, Distribusi, dan Penjualan Air Minum Menurut Kecamatan di Kabupaten Padang Pariaman (m ³), 2019 <i>Production, Distribution, and Salling of Water by Subdistricts in Padang Pariaman Regency (m³), 2019</i> | 451 |
| 6.2.6 | Produksi, Distribusi dan Penjualan Air Minum Menurut Bulan di Kabupaten Padang Pariaman (m ³), 2019 <i>Production, Distribution and Selling of Water by Month in Padang Pariaman Regency (m³), 2019</i> | 452 |

| | | |
|------------|--|------------|
| 6.2.7 | Kapasitas Produksi Air Minum PDAM Menurut Bulan di Kabupaten Padang Pariaman (m ³), 2019 <i>Water Production Capacity by Month in Padang Pariaman Regency (m³), 2019</i> | 453 |
| 6.2.8 | Jenis Sumber Air Minum Menurut Kecamatan di Kabupaten Padang Pariaman, 2019 <i>Kind of Water Source by Subdistricts in Padang Pariaman Regency, 2019</i> . | 454 |
| 6.3 | INDUSTRI/INDUSTRY | 455 |
| 6.3.1 | Industri Kecil dan Menengah (IKM) Menurut Kecamatan di Kabupaten Padang Pariaman, 2019 <i>Small and Medium Industry (SMI) by Subdistricts in Padang Pariaman Regency, 2019</i> | 455 |
| 6.3.2 | Industri Kecil dan Menengah Menurut Klasifikasi Baku Lapangan Usaha Indonesia (KBLI) Kabupaten Padang Pariaman, 2019 <i>Small and Medium Industry According to the Standard Classification of Indonesian Business Field (KBLI) of Padang Pariaman Regency, 2019</i> | 456 |
| 6.4 | LINGKUNGAN HIDUP/ENVIRONMENT | 462 |
| 6.4.1 | Jumlah Kegiatan/Usaha Yang Memiliki AMDAL Berdasarkan Jenis Konstruksi di Kabupaten Padang Pariaman, 2019 <i>Number of Activity/Business Which Have AMDAL by Kind of Construction in Padang Pariaman Regency, 2019</i> | 462 |
| 6.4.2 | Jumlah Kegiatan/Usaha yang Memiliki UKL / UPL Berdasarkan Jenis Industri di Kabupaten Padang Pariaman, 2019 <i>Number of Activity/Bussines which Have UKL / UPL by Kind of Industries in Padang Pariaman Regency, 2019</i> | 463 |
| 6.4.3 | Jumlah Kegiatan/Usaha Yang Memiliki UKL/UPL Berdasarkan Jenis Konstruksi di Kabupaten Padang Pariaman, 2019 <i>Number of Activity / Business Which Have UKL/UPL by Kind of Construction in Padang Pariaman regency, 2019</i> | 464 |
| 6.4.4 | Jumlah Izin Mendirikan Bangunan (IMB) di Kabupaten Padang Pariaman, 2019 <i>Number of Building Permit (IMB) in Padang Pariaman Regency, 2019</i> | 465 |
| 6.4.5 | Jumlah Penerbitan Ijin Usaha Jasa Konstruksi Kabupaten Padang Pariaman, 2019 | |

| | | |
|-----------|---|------------|
| | <i>Number of Issuance of Construction Service Business License of Padang Pariaman Regency, 2019</i> | 466 |
| 7. | PARIWISATA/TOURISM | 467 |
| 7.1 | Jumlah Hotel dan Penginapan Menurut Kecamatan di Kabupaten Padang Pariaman, 2019 <i>Number of Hotels and Inns by Subdistricts in Padang Pariaman Regency, 2019</i> | 475 |
| 7.2 | Jumlah Kamar dan Tempat Tidur Pada Hotel dan Penginapan di Kabupaten Padang Pariaman, 2019 <i>Number of Rooms and Beds at Hotel and Inn in Padang Pariaman Regency, 2019</i> | 476 |
| 7.3 | Jumlah Akomodasi Hotel Menurut Kecamatan di Kabupaten Padang Pariaman, 2018 dan 2019 <i>Number of Hotel Accommodations by Subdistrict in Padang Pariaman Regency, 2018 and 2019</i> | 477 |
| 7.4 | Jumlah Rumah Makan/Restoran Menurut Kecamatan di Kabupaten Padang Pariaman, 2019 <i>Number of Restaurants by sub Districts in Padang Pariaman Regency, 2019</i> | 478 |
| 7.5 | Jumlah Objek Pariwisata Menurut Jenis Objek Wisata dan Kecamatan di Kabupaten Padang Pariaman, 2019 <i>Number of Tourism Object by Type of Tourism and Sub District in Padang Pariaman Regency, 2019</i> | 479 |
| 7.6 | Potensi dan Penyebaran Objek Wisata Menurut Jenisnya di Kabupaten Padang Pariaman, 2019 <i>Potency and Tourism Object Location by Type of Tourism and Subdistricts in Padang Pariaman Regency, 2019</i> | 480 |
| 7.7 | Jarak Menuju Objek Wisata dari Bandara Internasional Minangkabau di Kabupaten Padang Pariaman, 2019 <i>Potency and Tourism Object Location in Padang Pariaman Regency, 2019</i> | 485 |
| 7.8 | Kunjungan Wisata Domestik dan Manca Negara di Kabupaten Padang Pariaman, 1999 - 2019 <i>Number of Tourist Coming to Domestic and Foreign in Padang Pariaman Regency, 1999 - 2019</i> | 490 |

| | | |
|------------|---|------------|
| 8. | TRANSPORTASI DAN KOMUNIKASI/TRANSPORTATION AND COMMUNICATION | 491 |
| 8.1 | TRANSPORTASI/TRANSPORTATION..... | 499 |
| 8.1.1 | Panjang Jalan Negara, Propinsi dan Kabupaten Menurut Kecamatan di Kabupaten Padang Pariaman, 2019 <i>Length of State Road, Province and Regency by Subdistricts in Padang Pariaman Regency, 2019</i> | 499 |
| 8.1.2 | Panjang Jalan Kabupaten Menurut Jenis Permukaan Jalan dan Kecamatan di Kabupaten Padang Pariaman, 2019 <i>Length Of Road By Surface Type by Subdistricts in Padang Pariaman Regency, 2019.....</i> | 500 |
| 8.1.3 | Daftar Panjang Jalan Menurut Status Jalan (Kondisi Permukaan Jalan) di Kabupaten Padang Pariaman, 2019 <i>Length of Road By Status And Condition (Surface Type of Road) in Padang Pariaman Regency, 2019</i> | 501 |
| 8.1.4 | Daftar Panjang Jalan Kabupaten Menurut Jenis Permukaan Jalan dan Kecamatan di Kabupaten Padang Pariaman, 2019 <i>Length Of Road By Status And Surface Type (Km) in Padang Pariaman Regency, 2019.....</i> | 502 |
| 8.1.5 | Panjang Jalan dan Jembatan Negara (Nasional) di Kabupaten Padang Pariaman, 2019 <i>Length of Road and State Brige (National) in Padang Pariaman Regency, 2019</i> | 503 |
| 8.1.6 | Panjang Jalan dan Jembatan Provinsi di Kabupaten Padang Pariaman, 2019 <i>Length of Road and Province Bridge in Padang Pariaman Regency, 2019..</i> | 504 |
| 8.1.7 | Jumlah dan Luas Daerah Irigasi Menurut Kecamatan di Kabupaten Padang Pariaman, 2019 <i>Number and Size of Irrigation Areas by Subdistricts in Padang Pariaman Regency, 2019.....</i> | 505 |
| 8.1.8 | Macam / Jenis Jembatan di Kabupaten Padang Pariaman, 2019 <i>Type/Kind Of Regency Bridge in Padang Pariaman Regency, 2019.....</i> | 506 |
| 8.1.9 | Daftar Panjang Jalan Menurut Status Jalan (Kondisi Permukaan Jalan) di Kabupaten Padang Pariaman, 2019 <i>Length of Road By Status And Condition (Surface Type of Road) in Padang Pariaman Regency, 2019</i> | 507 |

| | | |
|--------|--|-----|
| 8.1.10 | Jumlah Kendaraan Wajib Uji Menurut Jenis Kendaraan di Kabupaten Padang Pariaman, 2015- 2019 <i>Number Of Compulsory Test Car By Kind Of Vehicles Padang Pariaman Regency, 2015- 2019</i> | 508 |
| 8.1.11 | Jumlah Kendaraan Bermotor Wajib Uji Menurut Jenis Kendaraan dan Kecamatan di Kabupaten Padang Pariaman, 2019 <i>Number of Mandatory Vehicle Test by Kind of Vehicles and Subdistricts in Padang Pariaman Regency, 2019</i> | 509 |
| 8.1.12 | Jumlah Kendaraan Bermotor Wajib Uji Menurut Jenis Kendaraan dan Bulan di Kabupaten Padang Pariaman, 2019 <i>Number of Mandatory Vehicle Test by Kind of Vehicles and Months in Padang Pariaman Regency, 2019</i> | 510 |
| 8.1.13 | Banyaknya Kendaraan Angkutan Barang Menurut Merek di Kabupaten Padang Pariaman Kendaraan, 2019 <i>Number Of Vechile Of Goods By Vehicle's Brand in Padang Pariaman Regency, 2019</i> | 513 |
| 8.1.14 | Banyaknya Kendaraan Angkutan Penumpang Pedesaan Menurut Merek Kendaraan di Kabupaten Padang Pariaman, 2019 <i>Number Of Village Public Transportation Vehicles By Brand Of Vehicles in Padang Pariaman Regency, 2019</i> | 514 |
| 8.1.15 | Jumlah Kendaraan Angkutan Penumpang Pedesaan Menurut Jenis Bahan Bakar di Kabupaten Padang Pariaman, 2019 <i>Number Of Village Public Transportation Vehicles by Kind Of Fuel in Padang Pariaman Regency, 2019</i> | 515 |
| 8.1.16 | Banyaknya Kendaraan Angkutan Penumpang Menurut Jenis Bahan Bakar di Kabupaten Padang Pariaman, 2019 <i>Number Of Compulsary Car By Kind Of Fuel in Padang Pariaman Regency, 2019</i> | 516 |
| 8.1.17 | Jumlah Keberangkatan Penumpang Menurut Stasiun di Kabupaten Padang Pariaman, 2018-2019 <i>Number of Passenger Railway by Station in Padang Pariaman Regency, 2018-2019</i> | 517 |
| 8.1.18 | Jumlah Pesawat yang Datang dan Berangkat Melalui Bandara Internasional Minangkabau di Kabupaten Padang Pariaman, 2019 <i>Number Of Arrived and Departured Air Plane Through Minangkabau Internationa Airport in Padang Pariaman Regency, 2019</i> | 518 |
| 8.1.19 | Jumlah Penumpang yang Datang dan Berangkat Melalui Bandara Internasional Minangkabau di Kabupaten Padang Pariaman, 2019 | |

| | | |
|------------|--|------------|
| | <i>Number Of Passenger Arrived and Departured Through Minangkabau International Airport in Padang Pariaman Regency, 2019</i> | 519 |
| 8.1.20 | Jumlah Pesawat Terbang yang Datang dan Berangkat Melalui Bandara Internasional Minangkabau Menurut Perusahaan Penerbangan di Kabupaten Padang Pariaman, 2019 <i>Number of Air Craft Arrived and Departure at Minangkabau International Airport by Kind of Cultivation in Padang Pariaman Regency, 2019</i> | 520 |
| 8.1.21 | Jumlah Penumpang Pesawat Terbang yang Datang dan Berangkat Sesuai Airline Melalui Bandara Internasional Minangkabau di Kabupaten Padang Pariaman, 2019 <i>Number of Passenger of Air Craft Arrived and Departure at Minangkabau International Airport by Kind of Cultivation in Padang Pariaman Regency, 2019</i> | 524 |
| 8.1.22 | Jumlah Muatan Bagasi, Barang dan Paket Pos yang Dibongkar dan Dimuat Melalui Bandara Internasional Minangkabau di Kabupaten Padang Pariaman, 2019 <i>Number of Load and Unloading of Bagage, Commodities and Post Packet at International Minangkabau Airport in Padang Pariaman Regency, 2019</i> | 528 |
| 8.2 | KOMUNIKASI/COMMUNICATION | 530 |
| 8.2.1 | Jumlah Surat Biasa dan Surat Kilat Khusus Yang Dikirim dan Yang Diterima Menurut Kantor Pos di Kabupaten Padang Pariaman, 2019 <i>Number of Ordinary Mail and Special Express Mail That Send and Received by Post Office in Padang Pariaman Regency, 2019</i> | 530 |
| 8.2.2 | Jumlah Surat Luar Negeri, Pos Paket Dikirim dan Diterima Menurut Kantor Pos di Kabupaten Padang Pariaman, 2019 <i>Number Of International Mail And Package Post That Send and Received By Post Office in Padang Pariaman Regency, 2019</i> | 531 |
| 8.2.3 | Nilai Wesel Pos Yang Dikirim dan Yang Diterima Menurut Kantor Pos (Ribuan Rupiah) di Kabupaten Padang Pariaman, 2019 <i>Value Of Money Order That Send and Received By Post Office (Thousands of Rupiahs) in Padang Pariaman Regency, 2019</i> | 532 |
| 8.2.4 | Jumlah Surat Biasa, Surat Tercatat Yang Dikirim dan Diterima Pada Kantor Pos Pariaman di Kabupaten Padang Pariaman, 2008 – 2019 <i>Number Of Ordinary Mail, Registered Mail That Send and Received By Pariaman Post Office in Padang Pariaman Regency, 2008 - 2019</i> | 533 |
| 8.2.5 | Jumlah Surat Kilat, Surat Kilat Khusus Yang Dikirim dan Yang Diterima Pada Kantor Pos Pariaman di Kabupaten Padang Pariaman, 2008 – 2019 | |

| | | |
|------------|--|------------|
| | <i>Kantor Pos Pariaman / Number Of Express Mail, special Express Mail At Send in Padang Pariaman Regency, 2008 - 2019</i> | 534 |
| 8.2.6 | Nilai Wesel Pos, Giro dan Cek Pos Yang Dikirim dan Yang Diterima Pada Kantor Pos Pariaman (Rupiah) di Kabupaten Padang Pariaman, 2008 – 2019 <i>Value Money Order and Giro and Post Cheque At Send and Received At Pariaman Post Office (Rupiahs) in Padang Pariaman Regency, 2008 - 2019</i> | 535 |
| 8.2.7 | Jumlah Menara Komunikasi Menurut Pemilik Menara di Kabupaten Padang Pariaman, 2019 <i>Number of Communication Tower by Owner of Tower in Padang Pariaman Regency, 2019.....</i> | 536 |
| 8.2.8 | Data Komunikasi dan Telekomunikasi Kabupaten Padang Pariaman, 2019 <i>Data Communication and Telecommunication of Padang Pariaman Regency, 2019.....</i> | 539 |
| 9. | PERBANKAN, KOPERASI DAN HARGA/BANKING, COOPERATIVE, AND PRICE | 541 |
| 9.1 | PERBANKAN/BANKING | 547 |
| 9.1.1 | Posisi Simpanan Masyarakat Rupiah dan Valuta Asing Bank Umum dan BPR di Kabupaten Padang Pariaman, 2019 <i>Outstanding of Private Deposit in Rupiah and Foreign Currency of Commercial and Rural Banks in Padang Pariaman Regency, 2019.....</i> | 547 |
| 9.1.2 | Posisi Pinjaman Rupiah dan Valuta Asing Bank Umum dan BPR menurut Jenis Penggunaan di Kabupaten Padang Pariaman, 2019 <i>Outstanding of Loans in Rupiah and Foreign Currency of Commercial and Rural Banks by Type of Loans in Padang Pariaman Regency, 2019.....</i> | 548 |
| 9.1.3 | Posisi Pinjaman Mikro, Kecil dan Menengah yang Diberikan Bank Umum dan BPR Menurut Sektor Ekonomi di Kabupaten Padang Pariaman, 2019 <i>Outstanding of Micro, Small and Medium Credits of Commercial and Rural Bank by Economic Sectors in Padang Pariaman Regency, 2019</i> | 549 |
| 9.1.4 | Banyaknya Barang Jaminan Menurut Sektor Produksi Pada Perum Pegadaian di Kabupaten Padang Pariaman, 2015-2019 | |

| | Halaman Page |
|------------|---|
| | <i>Number of Goods Warranty by Production Sektor at Pawnshop Company of Pariamanin Padang Pariaman Regency, 2015-2019</i> 550 |
| 9.1.5 | Banyaknya Kredit yang Diberikan Menurut Sektor Ekonomi Pada Perum Pegadaian di Kabupaten Padang Pariaman (Ribuan Rupiah), 2015-2019 <i>Pariaman / Number of Credit Account by Economic Sektor at Pawnshop Company of Pariaman in Padang Pariaman Regency (Thousand Rupiahs), 2015-2019</i> 551 |
| 9.1.6 | Produk dan Klaim Meninggal / Habis Kontrak Pada Asuransi Bumi Putera Pariaman di Kabupaten Padang Pariaman, 2015-2019 <i>Product and Claim / End of Contract at Bumi Putera Insurance of Pariaman in Padang Pariaman Regency, 2015-2019</i> 552 |
| 9.2 | KOPERASI/COOPERATIVE 553 |
| 9.2.1 | Jumlah Koperasi Menurut Jenis Koperasi dan Kecamatan di Kabupaten Padang Pariaman, 2019 <i>Number of Cooperatives by Type of Cooperative and Subdistricts in Padang Pariaman Regency, 2019</i> 553 |
| 9.2.2 | Perkembangan Koperasi / KUD Menurut Kecamatan di Kabupaten Padang Pariaman 2015- 2019 <i>Trend of Cooperative Units in by Subdistricts Padang Pariaman Regency 2015- 2019</i> 554 |
| 9.2.3 | Jumlah Koperasi dan Anggota Koperasi Menurut Kecamatan di Kabupaten Padang Pariaman, 2019 <i>Number of Cooperative and Cooperative's Member in Padang Pariaman Regency, 2019</i> 555 |
| 9.2.4 | Nama dan Alamat KUD Menurut Kecamatan di Kabupaten Padang Pariaman, 2019 <i>Name and Address of Village Cooperative in Padang Pariaman Regency, 2019</i> 556 |
| 9.2.5 | Nama dan Anggota KUD Menurut Kecamatan di Kabupaten Padang Pariaman, 2019 <i>Name and Address of Village Cooperative by District in Padang Pariaman Regency, 2019</i> 558 |
| 9.3 | HARGA/PRICE..... 560 |
| 9.3.1 | Harga Eceran 9 (Sembilan) Bahan Pokok di Kabupaten Padang Pariaman (Pasar Lubuk Alung) di Kabupaten Padang, 2019 |

| | | |
|------------|---|------------|
| | <i>Retail Price of 9 Essential Commodities At Padang Pariaman Regency (Lubuk Alung Market), 2019</i> | 560 |
| 9.3.2 | Harga Eceran 9 (Sembilan) Bahan Pokok di Kabupaten Padang Pariaman (Pasar Sungai Limau) di Kabupaten Padang, 2019 <i>Retail Price of 9 Essential Commodities At Padang Pariaman Regency (Sungai Limau Market), 2019</i> | 563 |
| 9.3.3 | Harga Eceran 9 (Sembilan) Bahan Pokok di Kabupaten Padang Pariaman (Pasar Pauh Kamba) di Kabupaten Padang, 2019 <i>Retail Price of 9 Essential Commodities At Padang Pariaman Regency (Pauh Kamba Market), 2019</i> | 566 |
| 9.3.4 | Harga Eceran 9 (Sembilan) Bahan Pokok di Kabupaten Padang Pariaman (Pasar Sungai Geringging) di Kabupaten Padang, 2019 <i>Retail Price of 9 Essential Commodities At Padang Pariaman Regency (Sungai Geringging Market), 2019</i> | 569 |
| 9.3.5 | Harga Eceran 9 (Sembilan) Bahan Pokok di Kabupaten Padang Pariaman (Pasar Sicincin) di Kabupaten Padang, 2019 <i>Retail Price of 9 Essential Commodities At Padang Pariaman Regency (Sicincin Market), 2019</i> | 572 |
| 10. | PENGELUARAN PENDUDUK/POPULATION EXPENDITURE ... | 575 |
| 10.1 | Rata-Rata Pengeluaran Per Kapita Sebulan Menurut Kelompok Komoditas di Kabupaten Padang Pariaman (Rupiah), 2018-2019 <i>Monthly Average Expenditure Per Capita by Commodity Group in Padang Pariaman Regency (Rupiahs), 2018-2019</i> | 583 |
| 10.2 | Persentase Pengeluaran Per Kapita Sebulan Menurut Kelompok Komoditas di Kabupaten Padang Pariaman, 2018-2019 <i>Percentage Monthly Expenditure Per Capita by Commodity Group in Padang Pariaman Regency, 2018-2019</i> | 584 |
| 10.3 | Persentase Penduduk Menurut Kelompok Golongan Pengeluaran Per Kapita Sebulan di Kabupaten Padang Pariaman, 2018-2019 <i>Percentage of Population by Per Capita Spending Group a Month in Padang Pariaman Regency, 2018-2019</i> | 585 |

| | | |
|------------|--|------------|
| 11. | PERDAGANGAN/TRADE | 587 |
| 11.1 | Jumlah Sarana Perdagangan Menurut Jenis dan Kecamatan di Kabupaten Padang Pariaman, 2019 <i>Number of Trading Facilities by Type of Facilities and Districts in Padang Pariaman Regency, 2019</i> | 591 |
| 11.2 | Jumlah Pedagang Menurut Kecamatan di Kabupaten Padang Pariaman, 2019 <i>Number of Merchants by Subdistricts in Padang Pariaman Regency, 2019</i> | 592 |
| 11.3 | Jumlah Perusahaan Menurut Bentuk Badan Hukum di Kabupaten Padang Pariaman, 2017 - 2019 <i>Number of Establishments by Type of Business Entity in Padang Pariaman Regency, 2017 - 2019</i> | 593 |
| | | |
| 12. | SISTEM NERACA REGIONAL/SYSTEM OF REGIONAL ACCOUNTS | 595 |
| 12.1 | Produk Domestik Regional Bruto Atas Dasar Harga Berlaku Menurut Lapangan Usaha di Kabupaten Padang Pariaman (juta rupiah), 2015 - 2019 <i>Gross Domestic Regional Bruto at Current Market Prices by Industry in Padang Pariaman Regency (million rupiahs), 2015 - 2019.....</i> | 607 |
| 12.2 | Produk Domestik Regional Bruto Atas Dasar Harga Konstan 2010 Menurut Lapangan Usaha di Kabupaten Padang Pariaman (juta rupiah), 2015 - 2019 <i>Gross Domestic Regional Bruto at 2010 Constant Market Prices by Industry in Padang Pariaman Regency (million rupiahs), 2015 - 2019.....</i> | 609 |
| 12.3 | Distribusi Persentase Produk Domestik Regional Bruto Atas Dasar Harga Berlaku Menurut Lapangan Usaha di Kabupaten Padang Pariaman, 2015 - 2019 <i>Percentage Distribution of Gross Domestic Regional Bruto at Current Market Prices by Industry in Padang Pariaman Regency, 2015 - 2019.....</i> | 611 |
| 12.4 | Laju Pertumbuhan Produk Domestik Regional Bruto Atas Dasar Harga Konstan 2010 Menurut Lapangan Usaha di Kabupaten Padang Pariaman (persen), 2015 - 2019 <i>Growth Rate of Gross Domestic Regional Bruto at 2010 Constant Market Prices by Industry in Padang Pariaman Regency(%), 2015 - 2019.....</i> | 613 |

| | | |
|-------|---|-----|
| 12.5 | <p>Indeks Harga Implisit Produk Domestik Regional Bruto Menurut Lapangan Usaha di Kabupaten Padang Pariaman (2010=100), 2015 - 2019</p> <p><i>Implicit Price Index of Gross Domestic Regional Bruto by Industry in Padang Pariaman Regency (2010=100), 2015 - 2019</i>.....</p> | 615 |
| 12.6 | <p>Laju Indeks Harga Implisit Produk Domestik Regional Bruto Menurut Lapangan Usaha di Kabupaten Padang Pariaman (persen), 2015 - 2019</p> <p><i>Growth Rate of Implicit Price Index of Gross Domestic Regional Bruto by Industry in Padang Pariaman Regency (percentage), 2015 - 2019</i>.....</p> | 617 |
| 12.7 | <p>Produk Domestik Regional Bruto Atas Dasar Harga Berlaku Menurut Pengeluaran di Kabupaten Padang Pariaman (juta rupiah), 2015 - 2019</p> <p><i>Gross Domestic Regional Bruto at Current Market Prices by Expenditure in Padang Pariaman Regency (million rupiahs), 2015 - 2019</i>.....</p> | 619 |
| 12.8 | <p>Produk Domestik Regional Bruto Atas Dasar Harga Konstan Menurut Pengeluaran di Kabupaten Padang Pariaman (juta rupiah), 2015 - 2019</p> <p><i>Gross Domestic Regional Bruto at Constant Market Prices by Expenditure in Padang Pariaman Regency (million rupiahs), 2015 - 2019</i>.....</p> | 621 |
| 12.9 | <p>Distribusi Persentase Produk Domestik Regional Bruto Atas Dasar Harga Berlaku Menurut Pengeluaran di Kabupaten Padang Pariaman, 2015 - 2019</p> <p><i>Percentage Distribution of Gross Domestic Regional Bruto at Current Market Prices by Expenditure in Padang Pariaman Regency, 2015 - 2019</i>.....</p> | 623 |
| 12.10 | <p>Laju Pertumbuhan Produk Domestik Regional Bruto Atas Dasar Harga Konstan 2010 Menurut Pengeluaran di Kabupaten Padang Pariaman (persen), 2015 - 2019</p> <p><i>Growth Rate of Gross Domestic Regional Bruto at 2010 Constant Market Prices by Expenditure in Padang Pariaman Regency (%), 2015 - 2019</i>.....</p> | 625 |
| 12.11 | <p>Laju Indeks Harga Implisit Produk Domestik Regional Bruto Atas Dasar Harga Konstan 2010 Menurut Pengeluaran (persen) di Kabupaten Padang Pariaman, 2015 - 2019</p> <p><i>Growth Rate of Implicit Price Index of Gross Domestic Regional Bruto at 2010 Constant Market Prices by Expenditure (%) in Padang Pariaman Regency, 2015 - 2019</i>.....</p> | 627 |



| | | |
|------------|--|------------|
| 13. | PERBANDINGAN ANTAR KABUPATEN DAN KOTA/REGENCY AND MUNICIPALITY COMPARISON | 629 |
| 13.1 | Jumlah Penduduk Menurut Kabupaten/Kota di Provinsi Sumatera Barat (Ribu Jiwa), 2015 - 2019 <i>Population by Regency/Municipality in Sumatera Barat Province (Thousand People),, 2015 - 2019</i> | 635 |
| 13.2 | Jumlah Penduduk Miskin Menurut Kabupaten/Kota di Provinsi Sumatera Barat (Ribuan), 2015 - 2019 <i>Number of Population Below The Poverty Line by Regency/ Municipality in Sumatera Barat Province (Thousand), 2015 - 2019.....</i> | 636 |
| 13.3 | Produk Domestik Regional Bruto Atas Dasar Harga Berlaku Menurut Kabupaten/Kota di Prov. Sumatera Barat (Juta Rupiah), 2015 - 2019 <i>Gross Regional Domestic Product at Current Market Prices by Regency/ Municipality in Sumatera Barat Province (Million Rupiahs), 2015 - 2019.....</i> | 637 |
| 13.4 | Produk Domestik Regional Bruto Atas Dasar Harga Konstan Menurut Kabupaten/Kota di Prov. Sumatera Barat (Juta Rupiah), 2015 - 2019 <i>Gross Regional Domestic Product at Constant Market Prices by Regency/ Municipality in Sumatera Barat Province (Million Rupiahs), 2015-2019</i> | 638 |
| 13.5 | Persentase Kontribusi Terhadap Jumlah Produk Domestik Regional Bruto Menurut Kabupaten/Kota di Prov. Sumatera Barat, 2015- 2019 <i>Contribution Percentage to Total Gross Regional Domestic Product by Regency/Municipality in Sumatera Barat Province, 2015-2019.....</i> | 639 |
| 13.6 | Laju Pertumbuhan Produk Domestik Regional Bruto Menurut Harga Konstan Kabupaten/Kota di Provinsi Sumatera Barat, 2015 - 2019 <i>Growth Rate of Gross Regional Domestic Product at Constant Price by Regency/Municipality in Sumatera Barat Province, 2015 - 2019.....</i> | 640 |
| 13.7 | Tingkat Pengangguran Terbuka (TPT) Menurut Kabupaten/Kota di Provinsi Sumatera Barat (persen), 2015 - 2019 <i>Open Unemployment Rate Regency/Municipality in Sumatera Barat Province (Percentage), 2015 - 2019</i> | 641 |
| 13.8 | Indeks Pembangunan Manusia (IPM) Menurut Kabupaten/Kota di Provinsi Sumatera Barat, 2015 - 2019 <i>Human Development Index by Regency/Municipality in Sumatera Barat Province, 2015 - 2019.....</i> | 642 |
| 13.9 | Angka Harapan Hidup (AHH) Menurut Kabupaten/Kota di Provinsi Sumatera Barat, 2015 - 2019 <i>Life Expectancy at Birth Regency/Municipality in Sumatera Barat Province, 2015 - 2019.....</i> | 643 |

| | | |
|-------|--|-----|
| 13.10 | Angka Harapan Lama Sekolah Menurut Kabupaten/Kota di Provinsi Sumatera Barat, 2015 - 2019 <i>Expected Years of Schooling /Municipality in Sumatera Barat Province, 2015 - 2019</i> | 644 |
| 13.11 | Rata-Rata Lama Sekolah (RLS) Menurut Kabupaten/Kota di Provinsi Sumatera Barat, 2015 - 2019 <i>Mean Year of Schooling /Municipality in Sumatera Barat Province, 2015 - 2019</i> | 645 |
| 13.12 | Pengeluaran Per kapita Disesuaikan Penduduk Menurut Kabupaten/ Kota di Provinsi Sumatera Barat (ribu Rupiah), 2015 - 2019 <i>Adjsdted Expenditure Per Capita by Regency/Municipality in Sumatera Barat Province (thousand Rupiah), 2015 - 2019</i> | 646 |
| 13.13 | Rata-Rata Pengeluaran Per Kapita Sebulan Menurut Kelompok Barang dan Kabupaten/Kota di Sumatera Barat (Rupiah), 2018-2019 <i>Monthly Average Expenditure Per Capita By Commodity Group and Regency/Municipality in Sumatera Barat Province (Rupiah), 2018-2019</i> | 647 |



DAFTAR GAMBAR/LIST OF FIGURES

| | | Halaman <i>Page</i> |
|-----|---|------------------------|
| 1.1 | Luas Wilayah Menurut Kecamatan di Kabupaten Padang Pariaman (km ²), 2019 <i>Total Area by Subdistrict In Padang Pariaman Regency (km²), 2019.....</i> | 5 |
| 1.2 | Suhu Udara (°C) dan Kelembapan Udara (%) per Bulan di Kabupaten Padang Pariaman, 2019 <i>Temperature (°C) and Humidity (%) by Months at Padang Pariaman Regency, 2019.....</i> | 6 |
| 1.3 | Rata-rata Curah Hujan per Bulan di Kabupaten Padang Pariaman, 2019 <i>Average of Rainfall by Month at Padang Pariaman Regency, 2019.....</i> | 7 |
| 2.1 | Perkembangan Jumlah Kecamatan, Nagari dan Korong di Kabupaten Padang Pariaman, 2015-2019 <i>Trends of Number of Subdistricts, Tradisional Districts and Korong in Padang Pariaman Regency, 2015-2019.....</i> | 25 |
| 2.2 | Perkembangan Jumlah Pegawai Pemda di Kabupaten Padang Pariaman Menurut Jenis Kelamin 2014-2019 <i>Trends of Civil Servants by Sex in Padang Pariaman Regency, 2015-2019...</i> | 26 |
| 2.3 | Persentase Jumlah Pegawai Pemda Kabupaten Padang Pariaman Menurut Pendidikan, 2019 <i>Percentage of Civil Servants by Education in Padang Pariaman Regency, 2019</i> | 27 |
| 2.4 | Rencana dan Realisasi Anggaran Pendapatan Daerah di Kabupaten Padang Pariaman (Juta Rupiah), 2015-2019 <i>Plans and Realization of Regional Revenue in Padang Pariaman Regency (Million Rupiahs, 2015-2019</i> | 28 |
| 2.5 | Rencana dan Realisasi Anggaran Belanja Daerah di Kabupaten Padang Pariaman (Juta Rupiah), 2015-2019 <i>Plans and Realization of Regional Revenue in Padang Pariaman Regency (Million Rupiahs, 2015-2019</i> | 29 |
| 3.1 | Jumlah Penduduk Menurut Kecamatan di Kabupaten Padang Pariaman, 2019 <i>Number of Population By Districts in Padang Pariaman Regency, 2019.....</i> | 100 |
| 3.2 | Kepadatan Penduduk Menurut Kecamatan di Kabupaten Padang Pariaman, 2019 | |

| | Halaman Page |
|-----|---|
| | <i>Population of Destiny By Districts in Padang Pariaman Regency, 2019</i> 101 |
| 3.3 | Jumlah Penduduk Menurut Kelompok Umur dan Jenis Kelamin di Kabupaten Padang Pariaman, 2019 <i>Population by Age Group and Sex in Padang Pariaman Regency, 2019</i> 102 |
| 3.4 | Penduduk Berumur 15 Tahun Ke Atas Menurut Jenis Kegiatan Utama dan Jenis Kelamin di Kabupaten Padang Pariaman, 2019 <i>Population Aged 15 Years and Over by Type of Main Activity and Sex in Padang Pariaman Regency, 2019</i> 103 |
| 3.5 | Penduduk Berumur 15 Tahun Keatas Yang Bekerja Menurut Tingkat Pendidikan Yang Ditamatkan di Kabupaten Padang Pariaman, 2019 <i>Population At Age 15 Years and Older, Working by Education in Padang Pariaman, 2019</i> 104 |
| 4.1 | Jumlah Fasilitas Pendidikan Menurut Kecamatan di Kabupaten Padang Pariaman, 2019 <i>Number of Educational Facilities by Districts in Padang Pariaman Regency, 2019</i> 149 |
| 4.2 | Jumlah Fasilitas Kesehatan Menurut Kecamatan di Kabupaten Padang Pariaman, 2019 <i>Number of Medical Facilities by Religion in Padang Pariaman Regency, 2019</i> 150 |
| 4.3 | Perkembangan Jumlah Jumaah Haji Menurut Jenis Kelamin di Kabupaten Padang Pariaman, 2015 - 2019 <i>Trend of Moslem Pilirims by Sex In Padang Pariaman Regency, 2015 - 2019</i> 151 |
| 4.4 | Jumlah Tindak Pidana Menurut Kepolisian Resort di Kabupaten Padang Pariaman, 2015 - 2019 <i>Number of Reported Criminal Cases by District Police Office In Padang Pariaman Regency, 2015 - 2019</i> 152 |
| 4.5 | Persentase Penduduk Miskin di Kabupaten Padang Pariaman, 2015 - 2019 <i>Percentage of Population Below The Poverty Line In Padang Pariaman Regency, 2015 - 2019</i> 153 |
| 4.6 | Garis Kemiskinan di Kabupaten Padang Pariaman, 2015 - 2019 <i>Trend of Poverty Lines In Padang Pariaman Regency, 2015 - 2019</i> 154 |
| 5.1 | Luas Lahan Sawah Menurut Kecamatan di Kabupaten Padang Pariaman (Ha), 2019 <i>Area of Wetland by Subsdistricts in Padang Pariaman Regency (Ha), 2019</i> 306 |

| | | |
|-----|--|-----|
| 5.2 | Trend Produksi Padi Sawah di Kabupaten Padang Pariaman (Ton), 2015-2019 <i>Trend Producton of Rice in Padang Pariaman Regency (Tons), 2015-2019.</i> | 307 |
| 5.3 | Luas Panen dan Produksi Tanaman Sayuran di Kabupaten Padang Pariaman, 2019 <i>Harvested Area and Productions of Vegetables in Padang Pariaman Regency (Tons), 2019</i> | 308 |
| 5.4 | Luas Panen dan Produksi Tanaman Perkebunan di Kabupaten Padang Pariaman, 2019 <i>Harvested Area and Productions of Estate Crops in Padang Pariaman Regency (Tons), 2019</i> | 309 |
| 5.5 | Populasi Hewan Ternak di Kabupaten Padang Pariaman, 2019 <i>Population of Livestock in Padang Pariaman Regency,2019</i> | 310 |
| 5.6 | Populasi Hewan Unggas di Kabupaten Padang Pariaman, 2019 <i>Population of Livestock in Padang Pariaman Regency,2019</i> | 311 |
| 5.7 | Luas Perikanan Perairan Umum dan Budidaya Perikanan di Kabupaten Padang Pariaman, 2019 <i>Area of Open Water and Public Fishponds in Padang Pariaman Regency, 2019</i> | 312 |
| 6.1 | Perkembangan Jumlah Pelanggan Listrik di Kabupaten Padang Pariaman, 2015 - 2019 <i>Trend Number of Electricity Customers in Padang Pariaman Regency, 2015-2019</i> | 440 |
| 6.2 | Perkembangan Jumlah Pelanggan PDAM di Kabupaten Padang Pariaman, 2015 - 2019 <i>Trend Number of PDAM Customers in Padang Pariaman Regency, 2015-2019</i> | 441 |
| 6.3 | Jumlah dan Nilai Produksi (Ribu Rupiah) Industri Kecil dan Menengah Menurut Kecamatan di Kabupaten Padang Pariaman, 2019 <i>Number and Production Value (Thousand Rupiah) of Small and Medium Industry by Subdistricts in Padang Pariaman Regency, 2019</i> | 442 |
| 7.1 | Jumlah Hotel dan Penginapan di Kabupaten Padang Pariaman, 2015-2019 <i>Number of Hotels and Lodging in Padang pariaman Regency, 2015-2019.</i> | 472 |

| | | |
|------|--|-----|
| 7.2 | Jumlah dan Jenis Objek Wisata di Kabupaten Padang Pariaman, 2015-2019 <i>Number and Type of Tourist Attraction in Padang Pariaman Regency, 2015-2019</i> | 473 |
| 8.1 | Panjang Jalan Menurut Status Jalan dan Kecamatan di Kabupaten Padang Pariaman, 2019 <i>Length of Road by Status and Subdistricts in Padang Pariaman Regency, 2019</i> | 497 |
| 8.2 | Jumlah Penerbangan dan Penumpang yang Datang dan Berangkat Melalui Bandara Internasional Minangkabau di Kabupaten Padang Pariaman, 2019 <i>Number of Airplane and Passenger That Arrived and Departured Through Minangkabau International Airport in Padang Pariaman Regency, 2019 ..</i> | 498 |
| 9.1 | Jumlah Koperasi di Kabupaten Padang Pariaman, 2019 <i>Number of Cooperative in Padang pariaman Regency, 2019</i> | 545 |
| 10.1 | Pengeluaran Rata-Rata Per Kapita Sebulan Menurut Kelompok Barang Makanan di Kabupaten Padang Pariaman,2018- 2019 <i>Monthly Average Expenditure Per Capita by Food Commodity Group of Padang Pariaman Regency, 2018-2019</i> | 580 |
| 10.2 | Pengeluaran Rata-Rata Per Kapita Sebulan Menurut Kelompok Bukan Barang Makanan di Kabupaten Padang Pariaman, 2018-2019 <i>Monthly Average Expenditure Per Capita By Food Commodity Group of Padang Pariaman Regency, 2018-2019</i> | 581 |
| 11.1 | Persentase Perusahaan Menurut Bentuk Badan Hukum di Kabupaten Padang Pariaman, 2019 <i>Percentage of Establishments by Type of Business Entity in Padang Pariaman Regency, 2019</i> | 590 |
| 12.1 | Produk Domestik Regional Bruto Atas Dasar Harga Berlaku Menurut Lapangan Usaha di Kabupaten Padang Pariaman (Juta Rupiah), 2015 - 2019 <i>Gross Domestic Regional Bruto at Current Market Prices by Industry in Padang Pariaman Regency (Million Rupiahs), 2015-2019</i> | 604 |



| | | |
|------|--|-----|
| 12.2 | <p>Produk Domestik Regional Bruto Atas Dasar Harga Konstan Menurut Lapangan Usaha di Kabupaten Padang Pariaman (Juta Rupiah), 2015 - 2019</p> <p><i>Gross Domestic Regional Bruto at Constant Market Prices by Industry in Padang Pariaman Regency (Million Rupiahs), 2015-2019.....</i></p> | 605 |
| 12.3 | <p>Laju Pertumbuhan Produk Domestik Regional Bruto Atas Dasar Harga Berlaku Menurut Lapangan Usaha di Kabupaten Padang Pariaman (Juta Rupiah), 2015 - 2019</p> <p><i>Growth Rate Gross Domestic Regional Bruto at Current Market Prices by Industry in Padang Pariaman Regency (Million Rupiahs), 2015-2019.....</i></p> | 606 |
| 13.1 | <p>Laju Pertumbuhan PDRB Menurut Harga konstan Kabupaten/Kota di Provinsi Sumatera Barat, 2019</p> <p><i>Growth Rate by GDRP by Constant Price of Regency/Municipality in Sumatera Barat Province, 2019.....</i></p> | 632 |
| 13.2 | <p>Indeks Pembangunan Manusia (IPM) Menurut Kabupaten/Kota di Provinsi Sumatera Barat, 2019</p> <p><i>Human Development Index by Regency/Municipality in Sumatera Barat Province, 2019.....</i></p> | 633 |
| 13.3 | <p>Persentase Penduduk Miskin Menurut Kabupaten/Kota di Provinsi Sumatera Barat, 2019</p> <p><i>Percentage of Population Below The Poverty Line bys Regency/Municipality in Sumatera Barat Province, 2019.....</i></p> | 634 |

PENJELASAN UMUM/EXPLANATORY NOTES

Tanda-tanda, satuan-satuan, dan lain-lainnya yang digunakan dalam publikasi ini adalah sebagai berikut:

Symbols, measurement units, and acronyms which are used in this publication, are as follows:

1. TANDA-TANDA/SYMBOLS

| | |
|---|-------|
| Data tidak tersedia/Data not available | : ... |
| Tidak ada atau nol /Null or zero | : - |
| Data dapat diabaikan/Data negligible | : 0 |
| Tanda decimal/Decimal point | : , |
| Data tidak dapat ditampilkan/Not applicable | : NA |
| Angka estimasi/Estimated figures | : e |
| Angka diperbaiki/Revised figures | : r |
| Angka sementara/Preliminary figures | : x |
| Angka sangat sementara/Very preliminary figures | : xx |
| Angka sangat sangat sementara/Very very preliminary figures | : xxx |

2. SATUAN/UNITS

| | |
|--|---|
| barel/barrel | : 158,99 liter/litres = 1/6,2898 m ³ |
| hektar (ha)/hectare (ha) | : 10 000 m ² |
| kilometer (km)/kilometres (km) | : 1 000 meter/meters (m) |
| knot/knot | : 1,8523 km/jam (km/hour) |
| kuintal/quintal | : 100 kg |
| KWh | : 1 000 Watt hour |
| MWh | : 1 000 KWh |
| liter (untuk beras)/litre (for rice) | : 0,80 kg |
| MMSCF | : 1/35,3 m ³ |
| metrik ton (m.ton)/metric ton (m. ton) | : 0,98421 long ton = 1 000 kg |
| ons/ounce | : 28,31 gram/grams |
| ton | : 1 000 kg |

Satuan lain: buah, dus, butir, helai/lembar, kaleng, batang, pulsa, ton kilometer (ton-km), jam, menit, persen (%).

Other units: unit, pack, pieces, sheet, tin, pulse, ton-kilometres(ton-km), hour, minute, percent (%).

Perbedaan angka di belakang koma disebabkan oleh pembulatan angka.

The difference in decimal numbers is caused by rounding.

1

GEOGRAFI DAN IKLIM

GEOGRAPHY AND CLIMATE

Rata-rata
Curah Hujan

288 mm/bulan

dengan Jumlah
Hari Hujan

15 Hari



1.343,09
Km²

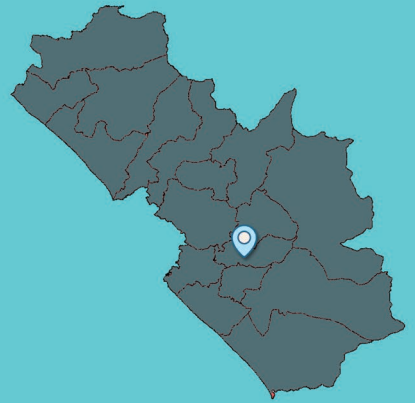
Luas Wilayah
Kabupaten
Padang Pariaman



LETAK DAERAH

0° 19' 15,68" - 0° 48' 59,868" LS

99° 57' 43,325" - 100° 27' 28,94" BT



Batas Wilayah

Utara : Kab. Agam

Selatan : Kota Padang

Timur : Kab. Solok dan Tanah Datar

Barat : Kota Pariaman dan Samudera Hindia



PENJELASAN TEKNIS

1. Secara astronomis, Kabupaten Padang Pariaman terletak antara $0^{\circ} 19' 15,68''$ - $0^{\circ} 48' 59,868''$ Lintang Selatan dan antara $99^{\circ} 57' 43,325''$ - $100^{\circ} 27' 28,94''$ Bujur Timur.
2. Berdasarkan posisi geografisnya, Kabupaten Padang Pariaman memiliki batas-batas: Utara - Kabupaten Agam; Selatan - Kota Padang; Barat - Kota Pariaman dan Samudera Indonesia; Timur - Kabupaten Solok dan Kabupaten Tanah Datar.
3. Kabupaten Padang Pariaman terdiri dari 17 kecamatan, yaitu:
 - Batang Anai
 - Lubuk Alung
 - Sintuk Toboh Gadang
 - Ulakan Tapakis
 - Nan Sabaris
 - 2 x 11 Enam Lingkung
 - Enam Lingkung
 - 2 x 11 Kayu Tanam
 - VII Koto Sungai Sariak
 - Patamuan
 - Padang Sago
 - V Koto Kampung Dalam
 - V Koto Timur
 - Sungai Limau
 - Batang Gasan
 - Sungai Geringging
 - IV Koto Aur Malintang

TECHNICAL NOTES

1. *Astronomically, Padang Pariaman Regency is located between $0^{\circ} 19' 15,68''$ - $0^{\circ} 48' 59,868''$ South Latitude, and between $99^{\circ} 57' 43,325''$ - $100^{\circ} 27' 28,94''$ East Longitude.*
2. *In terms of geographic position, Padang Pariaman Regency has boundaries as follows: North - Agam Regency; South - Padang Municipality; West - Pariaman and Indonesia Ocean; East - Solok dan Tanah Datar Regency.*
3. *Padang Pariaman Regency has 17 Subdistricts. These include:*
 - *Batang Anai*
 - *Lubuk Alung*
 - *Sintuk Toboh Gadang*
 - *Ulakan Tapakis*
 - *Nan Sabaris*
 - *2 x 11 Enam Lingkung*
 - *Enam Lingkung*
 - *2 x 11 Kayu Tanam*
 - *VII Koto Sungai Sariak*
 - *Patamuan*
 - *Padang Sago*
 - *V Koto Kampung Dalam*
 - *V Koto Timur*
 - *Sungai Limau*
 - *Batang Gasan*
 - *Sungai Geringging*
 - *IV Koto Aur Malintang*

4. Sumber data Bab 1 Geografi dan Iklim ini adalah Badan Perencanaan, Penelitian dan Pengembangan Daerah Kabupaten Padang Pariaman, Badan Pertanahan Nasional Kabupaten Padang Pariaman, dan Stasiun Klimatologi Sicincin
4. *Data source of Chapter 1 Geography and Climate is the Regional Planning, Research and Development Agency of Padang Pariaman Regency, National Land Agency of Padang Pariaman Regency, and Sicincin Climatology Station*

<https://padangpariamankab.bps.go.id>

Gambar 1.1 Luas Wilayah Menurut Kecamatan di Kabupaten Padang Pariaman (km²), 2019
Figures Total Area by Subdistrict In Padang Pariaman Regency (km²), 2019



Catatan/Note: ¹ Berdasarkan Dokumen Revisi Rencana Tata Ruang dan Wilayah (RTRW) Kabupaten Padang Pariaman 2010-2030

Sumber/Source: Badan Perencanaan, Penelitian dan Pengembangan Daerah Kab. Padang Pariaman/
 Regional Planning, Research and Development Agency of Padang Pariaman Regency

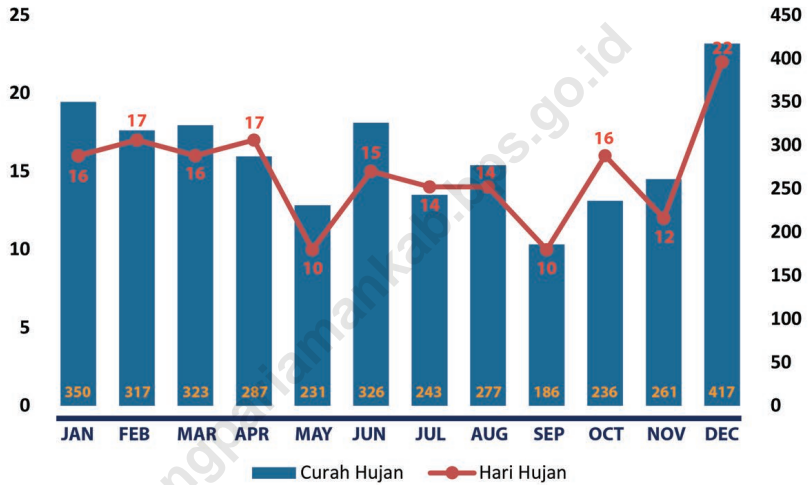
Gambar 1.2 Suhu Udara (°C) dan Kelembaban Udara (%) per Bulan di Kabupaten Padang Pariaman, 2019
Figures 1.2 Temperature (°C) and Humidity (%) by Months at Padang Pariaman Regency, 2019



Sumber/Source: Stasiun Klimatologi Sicincin/
 Climatological Station Sicincin

**Gambar
Figures**

1.3 Rata-rata Curah Hujan per Bulan di Kabupaten Padang Pariaman, 2019
Average of Rainfall by Month at Padang Pariaman Regency, 2019



Sumber/Source: Stasiun Klimatologi Sicincin/
Climatological Station Sicincin

1.1 KEADAAN GEOGRAFI GEOGRAPHY CONDITION

Tabel 1.1.1 Luas Daerah dan Jumlah Pulau Menurut Kecamatan di Kabupaten Padang Pariaman, 2019
Total Area and Number of Islands by Subdistrict in Padang Pariaman Regency, 2019

| Kecamatan Subdistricts | Ibukota Kecamatan Capital of Subdistricts | Luas ¹ Total Area ¹ (km ² /sq.km) |
|---------------------------|--|--|
| (1) | (2) | (3) |
| Batang Anai | Pasar Usang | 164,68 |
| Lubuk Alung | Lubuk Alung | 124,77 |
| Sintuk Toboh Gadang | sintuak | 32,65 |
| Ulakan Tapakis | Ulakan | 23,01 |
| Nan Sabaris | Pauh Kamar | 66,21 |
| 2x11 Enam Lingkung | Sicincin | 40,64 |
| Enam Lingkung | Pakanangan | 34,28 |
| 2x11 Kayu Tanam | Kayu Tanam | 188,55 |
| VII Koto Sungai Sariak | Sungai Sarik | 63,42 |
| Patamuan | Tandikat | 77,95 |
| Padang Sago | Padang Sago | 34,93 |
| V Koto Kampung Dalam | Kampung Dalam | 66,91 |
| V Koto Timur | Kudu Gantian | 66,45 |
| Sungai Limau | Sungai Limau | 90,36 |
| Batang Gasan | Gasan Gadang | 76,26 |
| Sungai Geringging | Sungai Geringging | 107,73 |
| IV Koto Aur Malintang | Batu Basa | 84,29 |
| Padang Pariaman | Parit Malintang | 1 343,09 |

Bersambung / To be continued

Lanjutan Tabel/Continued Table 1.1.1

| Kecamatan Subdistricts | Persentase terhadap Luas Kabupaten Percentage to Regencys Area | Jumlah Pulau ² Number of Islands ² |
|---------------------------|---|---|
| (1) | (4) | (5) |
| Batang Anai | 12,26 | 1 |
| Lubuk Alung | 9,29 | - |
| Sintuk Toboh Gadang | 2,43 | - |
| Ulakan Tapakis | 1,71 | 1 |
| Nan Sabaris | 4,93 | - |
| 2x11 Enam Lingkung | 3,03 | - |
| Enam Lingkung | 2,55 | - |
| 2x11 Kayu Tanam | 14,04 | - |
| VII Koto Sungai Sariak | 4,72 | - |
| Patamuan | 5,80 | - |
| Padang Sago | 2,60 | - |
| V Koto Kampung Dalam | 4,98 | - |
| V Koto Timur | 4,95 | - |
| Sungai Limau | 6,73 | - |
| Batang Gasan | 5,68 | - |
| Sungai Geringging | 8,02 | - |
| IV Koto Aur Malintang | 6,28 | - |
| Padang Pariaman | 100,00 | 2 |

Catatan/Note: ¹ Berdasarkan Dokumen Revisi Rencana Tata Ruang dan Wilayah (RTRW) Kabupaten Padang Pariaman 2010-2030

Sumber/Source: Badan Perencanaan, Penelitian dan Pengembangan Daerah Kab. Padang Pariaman/
Regional Planning, Research and Development Agency of Padang Pariaman Regency

Tabel 1.1.2 Tinggi Wilayah dan Jarak ke Ibukota Kabupaten Menurut Kecamatan di Kabupaten Padang Pariaman, 2019
Altitude and Distance to the Capital of Regency by Subdistrict in Padang Pariaman Regency, 2019

| Kecamatan Subdistricts | Tinggi Wilayah (mdpl) Altitude (m a.s.l) | Jarak ke Ibukota Distance to the Capital |
|---------------------------|---|---|
| (1) | (2) | (3) |
| Batang Anai | 0 - 1 550 m dpl | 20 |
| Lubuk Alung | 25 - 1 375 m dpl | 12 |
| Sintuk Toboh Gadang | 7 - 50 m dpl | 11 |
| Ulakan Tapakis | 0 - 25 m dpl | 18 |
| Nan Sabaris | 0 - 50 m dpl | 15 |
| 2x11 Enam Lingkung | 25 - 375 m dpl | 6 |
| Enam Lingkung | 25 - 100 m dpl | 6 |
| 2x11 Kayu Tanam | 50 - 1 300 m dpl | 16 |
| VII Koto Sungai Sariak | 25 - 1 350 m dpl | 18 |
| Patamuan | 75 - 1 925 m dpl | 16 |
| Padang Sago | 50 - 175 m dpl | 20 |
| V Koto Kampung Dalam | 0 - 1 200 m dpl | 38 |
| V Koto Timur | 25 - 1 350 m dpl | 35 |
| Sungai Limau | 0 - 175 m dpl | 40 |
| Batang Gasan | 0 - 200 m dpl | 53 |
| Sungai Geringging | 50 - 1 200 m dpl | 52 |
| IV Koto Aur Malintang | 25 - 1 350 m dpl | 61 |
| Padang Pariaman | 0 - 1 925 m dpl | |

Sumber/Source: Badan Perencanaan, Penelitian dan Pengembangan Daerah Kab. Padang Pariaman/
Regional Planning, Research and Development Agency of Padang Pariaman Regency

Tabel 1.1.3 Letak Geografis Kabupaten Padang Pariaman, 2019
Table Geographical Location of Padang Pariaman Regency, 2019

| Uraian <i>Items Matter</i> | Keterangan <i>Explanation</i> |
|---|---|
| (1) | (2) |
| 1. Letak Daerah/ <i>Location</i> | : 0° 19' 15,68" - 0° 48' 59,868" Lintang Selatan/ <i>South Latitude</i> : 99° 57' 43,325" - 100° 27' 28,94" Bujur Timur/ <i>East Longitude</i> |
| 2. Tinggi Dari Permukaan Laut <i>Altitude</i> | : 0 – 1 925 m dari permukaan laut : 0 – 1 925 m above sea level |
| 3. Batas - Batas Daerah/ <i>Boundaries</i> | |
| Utara/ <i>North</i> | : Kabupaten Agam |
| Selatan/ <i>South</i> | : Kota Padang |
| Timur/ <i>East</i> | : Kabupaten Solok dan Kabupaten Tanah Datar |
| Barat/ <i>West</i> | : Kota Pariaman dan Samudera Hindia |
| 4. Panjang Garis Pantai/ <i>Length of Coastline</i> | : 42,11 Km |
| a. Gasan Gadang | : 8,50 Km |
| b. Sungai Limau | : 11,76 Km |
| c. V Koto Kampung Dalam | : 0,35 Km |
| d. Nan Sabaris | : 1,68 Km |
| e. Ulakan Tapakis | : 8,38 Km |
| f. Batang Anai | : 11,44 Km |
| 5. Kecepatan Angin/ <i>Wind Velocity</i> | : 1,4 Km/Jam |
| 6. Luas Daerah/ <i>Area</i> | : 1 343,09 Km ² |

Sumber/*Source*: Badan Perencanaan, Penelitian dan Pengembangan Daerah Kab. Padang Pariaman dan Stasiun Klimatologi Sicincin/
Regional Planning, Research and Development Agency of Padang Pariaman Regency and Climatological Station Sicincin

Tabel 1.1.4 Nama Sungai, Daerah Yang Dilalui dan Panjangnya Menurut Kecamatan di Kabupaten Padang Pariaman, 2019
Name of River, Areas Traversed and Length by Subdistrict in Padang Pariaman Regency, 2019

| Nama Sungai <i>River</i> | | Daerah Yang Dilalui (Kecamatan) <i>Areas Traversed (Subdistricts)</i> | Panjang Sungai <i>Length</i> (Km) |
|-----------------------------|---------------------|---|---|
| (1) | | (2) | (3) |
| 1. | Batang Sungai Limau | Sungai Geringging - Sungai Limau | 14,0 |
| 2. | Batang Kamumuan | Sungai Geringging - Sungai Limau | 12,0 |
| 3. | Batang Paingan | Sungai Geringging - Sungai Limau | 16,0 |
| 4. | Batang Gasan | IV Koto Aur Malintang - Sungai Limau - Batang Gasan | 20,0 |
| 5. | Batang Sungai Sirah | Sungai Geringging - Singai limau | 18,0 |
| 6. | Batang Naras | V Koto Kp. Dalam - Sungai Limau | 20,0 |
| 7. | Batang Piaman | VII Koto Sungai Sariak - Pariaman | 12,0 |
| 8. | Batang Mangau | Patamuan - VII Koto Sungai Sariak - Nan Sabaris | 46,0 |
| 9. | Batang Ulakan | 2x11 Enam Lingkung - Nan Sabaris - Ulakan Tapakis | 19,0 |
| 10. | Batang Anai | 2x11 Kayu Tanam - Lubuk Alung - Batang Anai | 54,6 |
| 11. | Batang Tapakis | Lubuk Alung - Sintuk Toboh Gadang - Nan Sabaris - Ulakan Tapakis | 46,0 |

Sumber/Source: Badan Perencanaan, Penelitian dan Pengembangan Daerah Kab. Padang Pariaman/
 Regional Planning, Research and Development Agency of Padang Pariaman Regency

Tabel 1.1.5 Panjang Garis Pantai Menurut Kecamatan di Kabupaten Padang Pariaman, 2019
Table Length of Coastline by Subdistrict in Padang Pariaman Regency, 2019

| Kecamatan Subdistricts | | Panjang Length (Km ²) |
|---------------------------|----------------------|---|
| (1) | | (2) |
| 1. | Batang Gasan | 8,50 |
| 2. | Sungai Limau | 11,76 |
| 3. | V Koto Kampung Dalam | 0,35 |
| 4. | Nan Sabaris | 1,68 |
| 5. | Ulakan Tapakis | 8,38 |
| 6. | Batang Anai | 11,44 |
| Padang Pariaman | | 42,11 |

Sumber/Source: Badan Perencanaan, Penelitian dan Pengembangan Daerah Kab. Padang Pariaman/
 Regional Planning, Research and Development Agency of Padang Pariaman Regency

Tabel 1.1.6 Jarak Ibu Kabupaten dengan Ibu Kecamatan Dalam Kabupaten Padang Pariaman (Km), 2019
Table *Distance Between Regency Capital and Subdistrict Capital In Padang Pariaman (Km) Regency, 2019*

| Parit Malintang | | | | | | | | | | | | | | | | | |
|-----------------|-----------|-------------------|--------------|--------------|--------------|---------------|-------------|----------|---------------|------------|-------------|----------|------------|----------------|--------|-------------|------------|
| 61 | Batu Basa | | | | | | | | | | | | | | | | |
| 52 | 9 | Sungai Geringging | | | | | | | | | | | | | | | |
| 53 | 19 | 22 | Gasan Gadang | | | | | | | | | | | | | | |
| 40 | 22 | 13 | 14 | Sungai Limau | | | | | | | | | | | | | |
| 35 | 43 | 35 | 35 | 22 | Kudu Ganting | | | | | | | | | | | | |
| 38 | 34 | 26 | 26 | 13 | 12 | Kampung dalam | | | | | | | | | | | |
| 20 | 49 | 40 | 41 | 28 | 16 | 21 | Padang Sago | | | | | | | | | | |
| 16 | 56 | 47 | 48 | 37 | 19 | 26 | 7 | Tandikat | | | | | | | | | |
| 18 | 49 | 40 | 41 | 28 | 18 | 26 | 14 | 10 | Sungai Sariak | | | | | | | | |
| 16 | 67 | 56 | 57 | 43 | 37 | 42 | 19 | 14 | 10 | Kayu Tanam | | | | | | | |
| 6 | 54 | 46 | 46 | 33 | 28 | 31 | 19 | 14 | 14 | 14 | Pakandangan | | | | | | |
| 6 | 60 | 52 | 52 | 39 | 28 | 38 | 15 | 10 | 14 | 10 | 6 | Sicincin | | | | | |
| 15 | 50 | 42 | 42 | 29 | 25 | 28 | 20 | 20 | 10 | 24 | 8 | 15 | Pauh Kamba | | | | |
| 18 | 52 | 46 | 45 | 32 | 28 | 31 | 23 | 23 | 20 | 27 | 11 | 18 | 4 | Ulakan Tapakis | | | |
| 11 | 54 | 46 | 46 | 33 | 29 | 32 | 21 | 21 | 23 | 20 | 6 | 11 | 9 | 10 | Sintuk | | |
| 12 | 59 | 50 | 51 | 37 | 33 | 36 | 21 | 21 | 21 | 21 | 9 | 12 | 13 | 13 | 7 | Lubuk Alung | |
| 20 | 65 | 56 | 57 | 44 | 39 | 42 | 29 | 29 | 21 | 29 | 17 | 20 | 19 | 19 | 14 | 8 | Pasa Usang |

Sumber/Source: Badan Perencanaan, Penelitian dan Pengembangan Daerah Kab. Padang Pariaman/
 Regional Planning, Research and Development Agency of Padang Pariaman Regency

1.2 KEADAAN IKLIM CLIMATE CONDITION

Tabel 1.2.1 Pengamatan Unsur Iklim di Stasiun Badan Meteorologi, Klimatologi, dan Geofisika di Kabupaten Padang Pariaman, 2019
Observation of Climate Elements at the Meteorology, Climatology and Geophysics Agency Station in Padang Pariaman Regency, 2019

| Uraian <i>Description</i> | Stasiun Meteorologi Minangkabau | Stasiun Klimatologi Padang Pariaman |
|---|------------------------------------|--|
| (1) | (2) | (3) |
| 1. Suhu / Temperature (°C) | | |
| Minimum/Minimum | 18,9 | 22,6 |
| Rata-rata/Average | 26,6 | 25,6 |
| Maksimum/Maximum | 33,0 | 31,0 |
| 2. Kelembaban / Humidity (%) | | |
| Minimum/Minimum | 58 | 43 |
| Rata-rata/Average | 87 | 87 |
| Maksimum/Maximum | 99 | 100 |
| 3. Kecepatan Angin (m/det) / Wind velocity (m/sec) | | |
| Minimum/Minimum | 2,0 | 0,0 |
| Rata-rata/Average | 5,2 | 1,0 |
| Maksimum/Maximum | 24,0 | 20,0 |
| 4. Tekanan Udara / Atmospheric Pressure (mb) | | |
| Minimum/Minimum | 1 006,1 | 992,1 |
| Rata-rata/Average | 1 010,8 | 996,5 |
| Maksimum/Maximum | 1 014,2 | 1 000,0 |
| 5. Jumlah Curah Hujan / Number of Precipitation (mm) | 2 781,4 | 4 061,6 |
| 6. Jumlah Hari Hujan (hari) / Number of Rainy Days (day) | 219 | 179 |
| 7. Durasi Penyinaran Matahari (jam) / Duration of Sunshine (hour) | 59,2 | 51,4 |

Sumber/Source: Stasiun Klimatologi Sicincin/
Climatological Station Sicincin

Tabel 1.2.2 Rata-rata Suhu dan Kelembaban Udara Menurut Bulan di Kabupaten Padang Pariaman, 2019
Table Average Temperature and Humidity by Month in Padang Pariaman Regency, 2019

| | Bulan Month | Suhu Udara Temperature (°C) | | | Kelembaban Udara Humidity (%) | | |
|-----|------------------------|--------------------------------|------------|----------------------|----------------------------------|------|----------------------|
| | | Maks Max | Min Min | Rata-rata Average | Maks Max | Min | Rata-rata Average |
| | (1) | (2) | (3) | (4) | (5) | (6) | (7) |
| 1. | Januari January | 34,1 | 21,4 | 25,7 | 100,0 | 52,0 | 86,0 |
| 2. | Februari February | 34,6 | 21,4 | 26,0 | 100,0 | 53,0 | 86,0 |
| 3. | Maret March | 34,0 | 20,4 | 26,0 | 98,0 | 54,0 | 87,0 |
| 4. | April April | 34,2 | 21,7 | 26,0 | 99,0 | 56,0 | 88,0 |
| 5. | Mei May | 33,8 | 20,4 | 26,3 | 100,0 | 52,0 | 86,0 |
| 6. | Juni June | 33,2 | 21,7 | 25,7 | 99,0 | 55,0 | 88,0 |
| 7. | Juli July | 34,0 | 20,4 | 25,5 | 99,0 | 54,0 | 87,0 |
| 8. | Agustus August | 32,8 | 20,6 | 25,0 | 100,0 | 43,0 | 88,0 |
| 9. | September September | 32,4 | 17,2 | 25,0 | 100,0 | 61,0 | 88,0 |
| 10. | Oktober October | 3,2 | 20,9 | 24,8 | 100,0 | 60,0 | 90,0 |
| 11. | November November | 34,2 | 18,6 | 25,3 | 100,0 | 55,0 | 88,0 |
| 12. | Desember December | 33,2 | 20,8 | 25,7 | 100,0 | 55,0 | 88,0 |

Sumber/Source: Stasiun Klimatologi Sicincin/
 Climatological Station Sicincin

Tabel 1.2.3 Jumlah Curah Hujan Menurut Bulan dan Tempat Pengukuran (mm) di Kabupaten Padang Pariaman, 2019
Table Number of Rainfalls By Month and Site of Observation (mm) in Padang Pariaman Regency, 2019

| | Bulan Month | Tempat Pengukuran Site of Observation | | | | |
|-----|------------------------|--|------------------------------|----------|--------|----------------------|
| | | Batang Anai | VII Koto Sungai Sariak | Sicincin | Sintuk | Sungai Geringging |
| | (1) | (2) | (3) | (4) | (5) | (6) |
| 1. | Januari January | 356 | 241 | 551 | 214 | 341 |
| 2. | Februari February | 299 | 233 | 312 | 321 | 466 |
| 3. | Maret March | 315 | 269 | 359 | 246 | 287 |
| 4. | April April | 432 | 210 | 339 | 197 | 287 |
| 5. | Mei May | 368 | 200 | 284 | 234 | 284 |
| 6. | Juni June | 299 | 407 | 403 | 336 | 641 |
| 7. | Juli July | 213 | 393 | 276 | 195 | 341 |
| 8. | Agustus August | 129 | 197 | 284 | 151 | 406 |
| 9. | September September | 118 | 79 | 184 | 151 | 379 |
| 10. | Oktober October | 205 | 122 | 302 | 142 | 523 |
| 11. | November November | 226 | 201 | 353 | 167 | 408 |
| 12. | Desember December | 178 | 370 | 454 | 371 | 411 |

Sumber/Source: Stasiun Klimatologi Sicincin/
Climatological Station Sicincin

Tabel 1.2.4 Jumlah Hari Hujan Menurut Bulan dan Tempat Pengukuran (Hari) di Kabupaten Padang Pariaman, 2019
Number of Rainy Days by Month and Site of Observation (Days) in Padang Pariaman Regency, 2019

| | Bulan Month | Tempat Pengukuran Site of Observation | | | | |
|---|------------------------|--|------------------------------|------------|------------|----------------------|
| | | Batang Anai | VII Koto Sungai Sariak | Sicincin | Sintuk | Sungai Geringging |
| | (1) | (2) | (3) | (4) | (5) | (6) |
| 1. | Januari January | 10 | 15 | 20 | 12 | 18 |
| 2. | Februari February | 8 | 13 | 18 | 16 | 19 |
| 3. | Maret March | 5 | 12 | 21 | 16 | 15 |
| 4. | April April | 11 | 17 | 20 | 15 | 15 |
| 5. | Mei May | 12 | 10 | 14 | 10 | 9 |
| 6. | Juni June | 9 | 13 | 19 | 17 | 16 |
| 7. | Juli July | 10 | 10 | 14 | 12 | 16 |
| 8. | Agustus August | 6 | 6 | 13 | 12 | 17 |
| 9. | September September | 5 | 6 | 11 | 9 | 11 |
| 10. | Oktober October | 11 | 10 | 19 | 12 | 23 |
| 11. | November November | 8 | 11 | 13 | 10 | 13 |
| 12. | Desember December | 6 | 21 | 26 | 23 | 25 |
| Jumlah/Total | | 101 | 144 | 208 | 164 | 197 |
| Rata-rata per bulan Average by Month | | 8 | 12 | 17 | 14 | 16 |

Sumber/Source: Stasiun Klimatologi Sicincin/
 Climatological Station Sicincin

Tabel 1.2.5 Rata - Rata Curah Hujan dan Hari Hujan Menurut Bulan di Kabupaten Padang Pariaman, 2019
Average of Rainfall and Rainy Days by Month in Padang Pariaman Regency, 2019

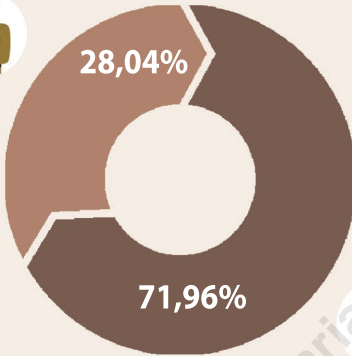
| | Bulan <i>Month</i> | Curah Hujan <i>Rainfal (mm)</i> | Hari Hujan (Hari) <i>Rainy Days (Days)</i> |
|-----|---|---|--|
| | (1) | (2) | (3) |
| 1. | Januari <i>January</i> | 350 | 16 |
| 2. | Februari <i>February</i> | 317 | 17 |
| 3. | Maret <i>March</i> | 323 | 16 |
| 4. | April <i>April</i> | 287 | 17 |
| 5. | Mei <i>May</i> | 231 | 10 |
| 6. | Juni <i>June</i> | 326 | 15 |
| 7. | Juli <i>July</i> | 243 | 14 |
| 8. | Agustus <i>August</i> | 277 | 14 |
| 9. | September <i>September</i> | 186 | 10 |
| 10. | Oktober <i>October</i> | 236 | 16 |
| 11. | November <i>November</i> | 261 | 12 |
| 12. | Desember <i>December</i> | 417 | 22 |
| | Jumlah/Total | 3 454 | 179 |
| | Rata-rata per bulan <i>Average by Month</i> | 288 | 15 |

Sumber/Source: Stasiun Klimatologi Sicincin/
Climatological Station Sicincin

2

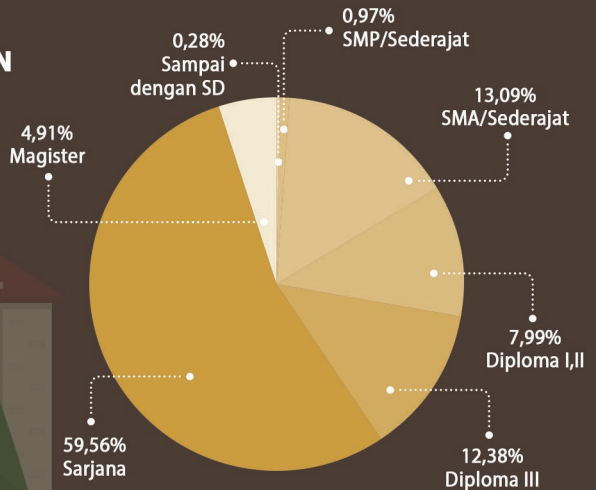
PEMERINTAHAN DAN KEUANGAN

GOVERNMENT AND FINANCE



PEGAWAI NEGERI SIPIL
PEMERINTAH DAERAH
KAB. PADANG PARIAMAN 2019
6.372
ORANG PNS

PEGAWAI NEGERI SIPIL MENURUT TINGKAT PENDIDIKAN



PENJELASAN TEKNIS**TECHNICAL NOTES**

- | | |
|--|--|
| <p>1. Anggota Dewan Perwakilan Rakyat Daerah (DPRD) dipilih melalui pemilihan umum (pemilu) dan dilantik dalam masa jabatan lima tahun.</p> | <p>1. <i>Regional House of Representatives (DPRD) members are elected through a general election and appointed for a five-years membership.</i></p> |
| <p>2. Susunan pemerintahan daerah Kabupaten Padang Pariaman periode 2014–2019 terdiri dari Bupati, Wakil Bupati, Lembaga Tinggi Negara, Organisasi Perangkat Daerah, dan Lembaga Pemerintahan Non Kementerian (LPNK).</p> | <p>2. <i>The government structure of Padang Pariaman Regency period 2014-2019 consists of Bupati, Vice Bupati, State Supreme Agencies, Ministries, Ministerial Level Institutions, and Non-Ministerial Institutions.</i></p> |
| <p>3. Realisasi Penerimaan dan Pengeluaran Pemerintah Provinsi adalah realisasi/perhitungan APBD Provinsi pada tiap tahun anggaran.</p> | <p>3. Actual revenue and expenditure of Provincial Government is the realization/provincial budget calculations for every fiscal year.</p> |
| <p>4. Pendapatan Asli Daerah (PAD) adalah pendapatan yang diperoleh daerah yang dipungut berdasarkan peraturan daerah sesuai dengan peraturan perundang-undangan, guna keperluan daerah yang bersangkutan dalam membiayai kegiatannya.</p> | <p>4. Original Local Government Revenue is revenue that withheld based on local regulations in accordance with the legislation, for the purposes of financing their activities.</p> |
| <p>5. Dana Perimbangan adalah dana yang bersumber dari pendapatan APBN yang dialokasikan kepada Daerah untuk mendanai kebutuhan daerah dalam rangka pelaksanaan desentralisasi.</p> | <p>5. Balanced Budget is the fund coming from the state budget that allocated to regions to fund their needs in the context of decentralization.</p> |

6. Lain-lain Pendapatan yang Sah adalah pendapatan lainnya dari pemerintah pusat dan atau dari instansi pusat, serta dari daerah lainnya
6. Other Legal Revenue is other income that coming from the central government and or from the central agencies, as well as from other local government.

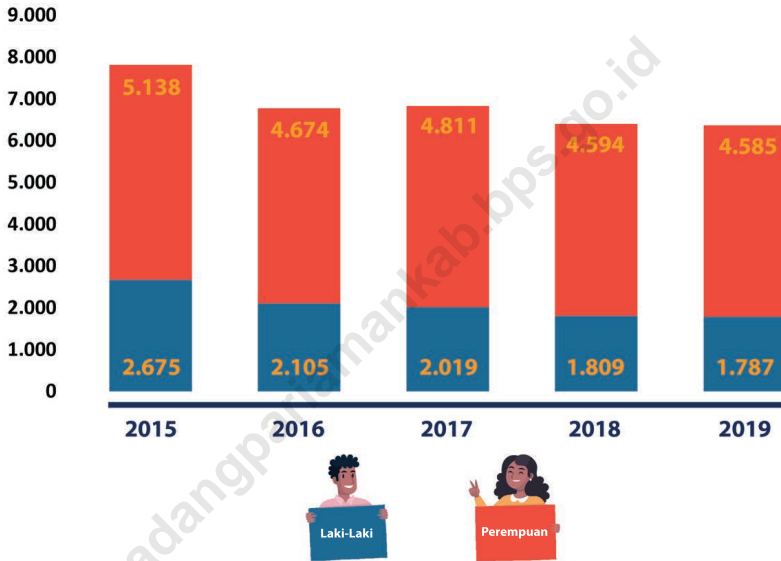
<https://padangpariamankab.bps.go.id>

Gambar 2.1 Perkembangan Jumlah Kecamatan, Nagari dan Korong di Kabupaten Padang Pariaman, 2015-2019
Figures Trends of Number of Subdistricts, Traditional Districts and Korong in Padang Pariaman Regency, 2015-2019



Sumber/Source: Dinas Pemberdayaan Masyarakat dan Desa Kabupaten Padang Pariaman/
 Department of Community Empowerment and Village of Padang Pariaman Regency

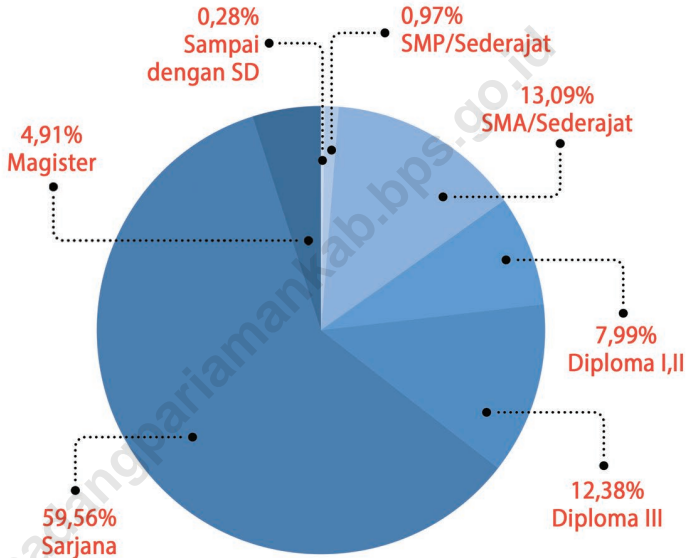
Gambar 2.2 Perkembangan Jumlah Pegawai Pemda di Kabupaten Padang Pariaman Menurut Jenis Kelamin 2014-2019
Figures Trends of Civil Servants by Sex in Padang Pariaman Regency, 2015-2019



Sumber/Source: Badan Kepegawaian dan Pengembangan SDM Kabupaten Padang Pariaman/
Human Resources Agency and Development of Padang Pariaman Regency

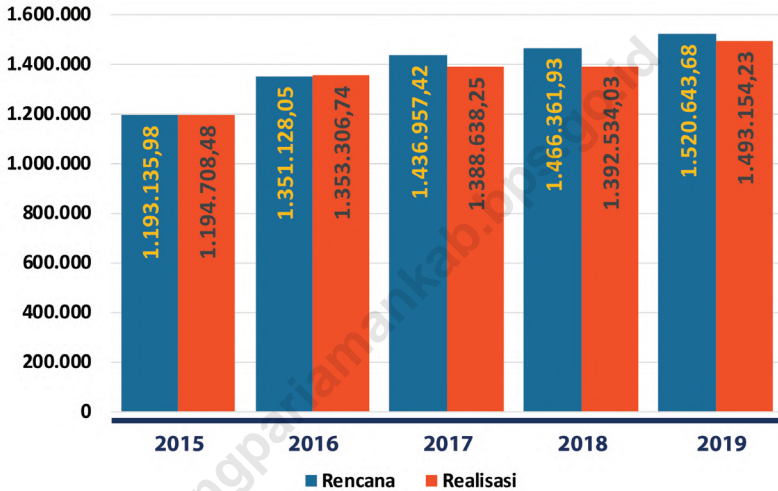
**Gambar
Figures**

2.3 Persentase Jumlah Pegawai Pemda Kabupaten Padang Pariaman Menurut Pendidikan, 2019
Percentage of Civil Servants by Education in Padang Pariaman Regency, 2019



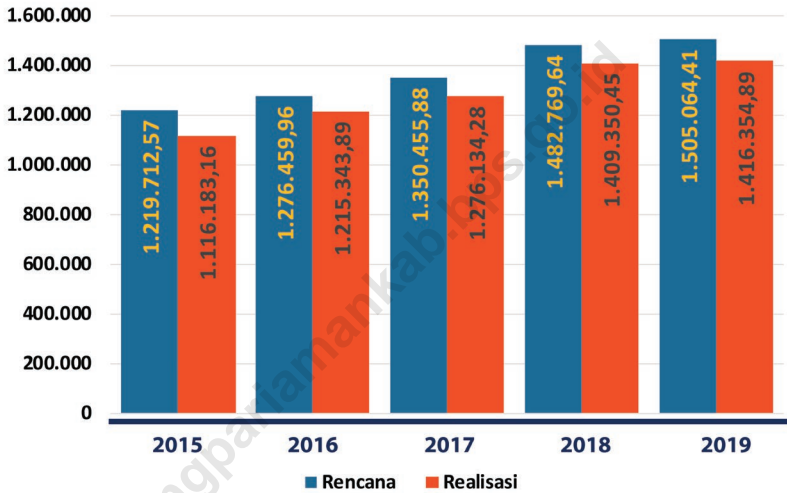
Sumber/Source: Badan Kepegawaian dan Pengembangan SDM Kabupaten Padang Pariaman/
Human Resources Agency and Development of Padang Pariaman Regency

Gambar 2.4 **Rencana dan Realisasi Anggaran Pendapatan Daerah di Kabupaten Padang Pariaman (Juta Rupiah), 2015-2019**
Figures *Plans and Realization of Regional Revenue in Padang Pariaman Regency (Million Rupiahs, 2015-2019)*



Sumber/Source: Badan Pengelola Keuangan Daerah Kabupaten Padang Pariaman/
 Regional Financial Management Board of Padang Pariaman Regency

Gambar 2.5 Rencana dan Realisasi Anggaran Belanja Daerah di Kabupaten Padang Pariaman (Juta Rupiah), 2015-2019
Figures *Plans and Realization of Regional Revenue in Padang Pariaman Regency (Million Rupiahs, 2015-2019)*



Sumber/Source: Badan Pengelola Keuangan Daerah Kabupaten Padang Pariaman/
 Regional Financial Management Board of Padang Pariaman Regency

2.1 WILAYAH ADMINISTRATIF/ ADMINISTRATIVE AREA

Tabel 2.1.1 Jumlah Nagari Menurut Kecamatan di Kabupaten Padang Pariaman, 2015-2019
Number of Tradisional Districts by Subdistrict in Padang Pariaman Regency, 2015-2019

| Kecamatan Subdistrict | 2015 | 2016 | 2017 | 2018 | 2019 |
|---------------------------|-----------|------------|------------|------------|------------|
| (1) | (2) | (3) | (4) | (5) | (6) |
| 1. Batang Anai | 4 | 8 | 8 | 8 | 8 |
| 2. Lubuk Alung | 5 | 9 | 9 | 9 | 9 |
| 3. Sintuk Toboh Gadang | 2 | 5 | 5 | 5 | 5 |
| 4. Ulakan Tapakis | 2 | 8 | 8 | 8 | 8 |
| 5. Nan Sabaris | 5 | 9 | 9 | 9 | 9 |
| 6. 2 x 11 Enam Lingkung | 3 | 3 | 3 | 3 | 3 |
| 7. Enam Lingkung | 5 | 5 | 5 | 5 | 5 |
| 8. 2 x 11 Kayu Tanam | 4 | 4 | 4 | 4 | 4 |
| 9. VII Koto Sungai Sariak | 4 | 12 | 12 | 12 | 12 |
| 10. Patamuan | 3 | 6 | 6 | 6 | 6 |
| 11. Padang Sago | 3 | 6 | 6 | 6 | 6 |
| 12. V Koto Kampung Dalam | 2 | 8 | 8 | 8 | 8 |
| 13. V Koto Timur | 3 | 4 | 4 | 4 | 4 |
| 14. Sungai Limau | 4 | 4 | 4 | 4 | 4 |
| 15. Batang Gasan | 2 | 3 | 3 | 3 | 3 |
| 16. Sungai Geringging | 4 | 4 | 4 | 4 | 4 |
| 17. IV Koto Aur Malintang | 5 | 5 | 5 | 5 | 5 |
| Padang Pariaman | 60 | 103 | 103 | 103 | 103 |

Sumber/Source: Dinas Pemberdayaan Masyarakat dan Desa Kabupaten Padang Pariaman/
Department of Community Empowerment and Village of Padang Pariaman Regency

Tabel 2.1.2 Jumlah Korong Menurut Kecamatan di Kabupaten Padang Pariaman, 2015-2019
Table *Number of Korong by Subdistrict in Padang Pariaman Regency, 2015-2019*

| Kecamatan Subdistrict | | 2015 | 2016 | 2017 | 2018 | 2019 |
|--------------------------|------------------------|------------|------------|------------|------------|------------|
| (1) | (2) | (3) | (4) | (5) | (6) | |
| 1. | Batang Anai | 31 | 52 | 58 | 58 | 58 |
| 2. | Lubuk Alung | 28 | 46 | 46 | 46 | 46 |
| 3. | Sintuk Toboh Gadang | 29 | 29 | 29 | 29 | 29 |
| 4. | Ulakan Tapakis | 33 | 53 | 53 | 53 | 53 |
| 5. | Nan Sabaris | 39 | 46 | 46 | 46 | 46 |
| 6. | 2 x 11 Enam Lingkung | 12 | 12 | 12 | 12 | 12 |
| 7. | Enam Lingkung | 27 | 27 | 27 | 27 | 27 |
| 8. | 2 x 11 Kayu Tanam | 21 | 21 | 21 | 21 | 21 |
| 9. | VII Koto Sungai Sariak | 42 | 66 | 66 | 66 | 66 |
| 10. | Patamuan | 18 | 41 | 41 | 41 | 41 |
| 11. | Padang Sago | 15 | 24 | 24 | 24 | 24 |
| 12. | V Koto Kampung Dalam | 26 | 48 | 49 | 49 | 49 |
| 13. | V Koto Timur | 28 | 28 | 28 | 28 | 28 |
| 14. | Sungai Limau | 28 | 28 | 28 | 28 | 28 |
| 15. | Batang Gasan | 11 | 15 | 15 | 15 | 15 |
| 16. | Sungai Geringging | 27 | 27 | 27 | 27 | 27 |
| 17. | IV Koto Aur Malintang | 30 | 30 | 30 | 30 | 30 |
| Padang Pariaman | | 445 | 593 | 600 | 600 | 600 |

Sumber/Source: Dinas Pemberdayaan Masyarakat dan Desa Kabupaten Padang Pariaman/
 Department of Community Empowerment and Village of Padang Pariaman Regency

Tabel 2.1.3 Nama Kecamatan, Nagari, dan Korong di Kabupaten Padang Pariaman, 2019
Table Number of Tradisional Districts by Subdistrict in Padang Pariaman Regency, 2015-2019

| Kecamatan Subdistrict | Nagari Tradisional Districts | Korong Villages | | |
|----------------------------------|---|----------------------------|-----------|--------------|
| (1) | (2) | (3) | | |
| 1. Batang Anai | 1. Kataping | 1. Batang Sariak | | |
| | | 2. Marantiah | | |
| | | 3. Olo Bangau | | |
| | | 4. Pauah | | |
| | | 5. Pilubang | | |
| | | 6. Simpang Katapiang | | |
| | | 7. Tabek | | |
| | | 8. Talao Mundam | | |
| | | 2. Kasang | 2. Kasang | 1. Bintangan |
| | | | | 2. Chaniago |
| 3. Duku | | | | |
| 4. Guci | | | | |
| 5. Jambak | | | | |
| 6. Kasai | | | | |
| 7. Koto | | | | |
| 8. Sikumbang | | | | |
| 9. Sungai Pinang | | | | |
| 10. Tanjung | | | | |
| 3. Sungai Buluh | 3. Sungai Buluh | 1. Lakuak | | |
| | | 2. Pasar Usang | | |
| | | 3. Pasar Usang Timur | | |
| | | 4. Simpang Tanjung | | |
| | | 5. Talang Jala | | |
| | | 6. Ujuang Gunuang | | |
| 4. Buayan Lubuk Alung | 4. Buayan Lubuk Alung | 1. Kampuang Tengah | | |
| | | 2. Kapalo Buayan | | |
| | | 3. Padang Kunik | | |
| | | 4. Simpang | | |
| | | 5. Titian Aka | | |

Bersambung / To be continued

Lanjutan Tabel/Continued Table 2.1.3

| Kecamatan Subdistrict | Nagari Tradisional Districts | Korong Villages |
|--------------------------|---------------------------------|--|
| (1) | (2) | (3) |
| | 5. Sungai Buluah Timur | 1. Kuliek 2. Kuliek Bukit Pagang 3. Kuliek Kapalo Banda 4. Salisikan 5. Salisikan Lasuang Batu 6. Salisikan Simpang Mesjid 7. Salisikan Sironjong |
| | 6. Sungai Buluah Barat | 1. Kali Air 2. Kali Air Timur 3. Tanjung Basung Barat 4. Tanjung Basung I 5. Tanjung Basung II 6. Tanjung Basung II Banda Gadang 7. Tanjung Basung Timur |
| | 7. Sungai buluah Utara | 1. Kampuang Apar 2. Kelok Licin 3. Kampuang Apar Utara 4. Surantiah Parak Pisang |
| | 8. Sungai Buluah Selatan | 1. Gunung Kanter 2. Kabun 3. Kayu Kapua 4. Palapa Saiyo I 5. Palapa Saiyo II |
| 2. Lubuk Alung | 1. Lubuk Alung | 1. Gantiang Koto Buruak 2. Kabun Kopi 3. Kampuang Durian 4. Kayu Gadang Koto Buruak 5. Koto Buruak Pusat |

Bersambung / To be continued

Lanjutan Tabel/Continued Table 2.1.3

| Kecamatan Subdistrict | Nagari Tradisional Districts | Korong Villages |
|--------------------------|---------------------------------|------------------------------|
| (1) | (2) | (3) |
| | | 6. Padang Baru Koto Buruak |
| | | 7. Pasa Mudiak |
| | | 8. Surantiah Koto Buruak |
| | 2. Pasié Laweh Lubuk Alung | 1. Kampung Kalawi |
| | | 2. Kampung Pondok |
| | | 3. Padang Galapuang |
| | | 4. Padang Pulai |
| | | 5. Sakayan |
| | | 6. Tanah Taban |
| | | 7. Ujuang Guguak |
| | 3. Pungguang Kasiak Lubuk Alung | 1. Ambacang |
| | | 2. Kampung Baru |
| | | 3. Kampung Tengah |
| | | 4. Kelok |
| | | 5. Teluk Belibi I (Utara) |
| | | 6. Teluk Belibi II (Selatan) |
| | 4. Aie TajunLubuk Alung | 1. Indaruang |
| | | 2. Kampung Paneh |
| | | 3. Kampung Tengah |
| | | 4. Kapalo Banda |
| | | 5. Rawang |
| | 5. Sikabu Lubuk Alung | 1. Balanti |
| | | 2. Kampung Tengah |
| | | 3. Palak Pisang |
| | | 4. Sikabu Bukik |
| | 6. Sungai Abang Lubuk Alung | 1. Kampung Ladang |
| | | 2. Pasa Gaduang |
| | | 3. Rimbo Panjang |
| | | 4. Sungai Abang Dalam |

Bersambung / To be continued

Lanjutan Tabel/Continued Table 2.1.3

| Kecamatan Subdistrict | Nagari Traditional Districts | Korong Villages |
|--------------------------|---------------------------------|--|
| (1) | (2) | (3) |
| | 7. Singguliang Lubuk Alung | 1. Kasiak Putih 2. Padang Galapuang 3. Singguliang I 4. Singguliang II 5. Tampuniak |
| | 8. Salibutan Lubuk Alung | 1. Gamaran 2. Kampuang Alai 3. Lipek Pangeh 4. Lubuk Munti |
| | 9. Bala Hilia Lubuk Alung | 1. Balah Hilia Utara 2. Kabun Baru 3. Kampuang Gadang 4. Kampuang Sabalah 5. Kampuang Tengah 6. Kampuang V Koto 7. Palayangan 8. Pasa Jambak 9. Pasa Kandang |
| 3. Sintuk Toboh Gadang | 1. Toboh Gadang | 1. Toboh Apar 2. Toboh Kampuang Tengah 3. Toboh Kandang Gadang 4. Toboh Lua Parik 5. Toboh Olo 6. Toboh Surau Kandang |
| | 2. Sintuk | 1. Balai Usang 2. Batang Tapakih 3. Palembang 4. Rimbo Karanggo |

Bersambung / To be continued

Lanjutan Tabel/Continued Table 2.1.3

| Kecamatan Subdistrict | Nagari Tradisional Districts | Korong Villages |
|--------------------------|---------------------------------|----------------------------|
| (1) | (2) | (3) |
| | | 5. Simpang Ampek |
| | | 6. Simpang Tigo |
| | | 7. Tanjung Pisang |
| | | 8. Tembok |
| | | 9. Toboh Baru Sintuak |
| | 3. Toboh Gadang Selatan | 1. Toboh Durian |
| | | 2. Toboh Padang Kapeh |
| | | 3. Toboh Palak Pisang |
| | | 4. Toboh Parupuak |
| | 4. Toboh Gadang Barat | 1. Toboh Cubadak |
| | | 2. Toboh Koto Panjang |
| | | 3. Toboh Musajik |
| | | 4. Toboh Rawang |
| | | 5. Toboh Sikaladi |
| | | 6. Toboh Tengah |
| | 5. Toboh Gadang Timur | 1. Toboh Baru Toboh Gadang |
| | | 2. Toboh Rimbo Kaduduak |
| | | 3. Toboh Sawah Mansi |
| | | 4. Toboh Tengah Padang |
| 4. Ulakan Tapakis | 1. Tapakis | 1. Batang Gadang |
| | | 2. Batang Kamaru |
| | | 3. Kabun |
| | | 4. Kala Muntuang |
| | | 5. Kampuang Pauah |
| | | 6. Kasai |
| | | 7. Kubu |
| | | 8. Lubuak Aro |
| | | 9. Parik |

Bersambung / To be continued

Lanjutan Tabel/Continued Table 2.1.3

| Kecamatan Subdistrict | Nagari Tradisional Districts | Korong Villages |
|--------------------------|---------------------------------|--------------------------------|
| (1) | (2) | (3) |
| | | 10. Rawang |
| | | 11. Rimbo Karambia |
| | | 12. Surau Duku |
| | | 13. Surau Kandang |
| | | 14. Tiram |
| | 2. Ulakan | 1. Gantiang Tengah Padang |
| | | 2. Kabun Bungo Pasang |
| | | 3. Kampuang Koto |
| | | 4. Padang Pauah |
| | | 5. Pasa Ulakan |
| | 3. Padang Toboh Ulakan | 1. Kampuang Koto Jambak |
| | | 2. Kampuang Tengah |
| | | 3. Paneh |
| | | 4. Rambai |
| | | 5. Rimbo Aka |
| | 4. Sungai Gimba Ulakan | 1. Kampuang Luar |
| | | 2. Sikabu Hilir |
| | | 3. Sikabu Mudiak |
| | | 4. Sungai Gimba Gantiang Barat |
| | | 5. Sungai Gimba Gantiang Timur |
| | 5. Seulayat Ulakan | 1. Kampuang Ladang |
| | | 2. Lapau Kandang |
| | | 3. Maransi |
| | | 4. Tiram Ulakan |
| | 6. Manggopoh Palak | 1. Banda Gadang |
| | Gadang Ulakan | 2. Keramat Jaya |
| | | 3. Manggopoh Ujung Selatan |
| | | 4. Manggopoh Ujung Timur |
| | | 5. Manggopoh Ujung Utara |

Bersambung / To be continued

Lanjutan Tabel/Continued Table 2.1.3

| Kecamatan Subdistrict | Nagari Tradisional Districts | Korong Villages |
|--------------------------|---------------------------------|---------------------------------|
| (1) | (2) | (3) |
| | | 6. Palak Gadang |
| | | 7. Surau Cubadak |
| | 7. Sandi Ulakan | 1. Binuang Atas |
| | | 2. Binuang Bawah |
| | | 3. Kampung Jambak Tanjung Medan |
| | | 4. Koto Panjang Barat |
| | | 5. Koto Panjang Tengah |
| | | 6. Koto Panjang Timur |
| | | 7. Olo Padang Tanjung Medan |
| | | 8. Simpang Indah Tanjung Medan |
| | | 9. Taluak Nibung Tanjung Medan |
| | 8. Kampung Galapuang Ulakan | 1. Kampung Aru |
| | | 2. Kampung Baruah |
| | | 3. Pasar |
| | | 4. Rajang |
| 5. Nan Sabaris | 1. Sunua | 1. Kabun |
| | | 2. Kampung Kandang Koto Gadis |
| | | 3. Kampung Lintang |
| | | 4. Pautan Kabau |
| | 2. Padang Bintungan | 1. Kampung Rimbo |
| | | 2. Kampung Tengah |
| | | 3. Lantak Mingkudu |
| | | 4. Medan Baiak |
| | 3. Pauah Kamba | 1. Bayua |
| | | 2. Gunung Basi |
| | | 3. Kampung Kandang |
| | | 4. Parik |
| | | 5. Pasa |

Bersambung / To be continued

Lanjutan Tabel/Continued Table 2.1.3

| Kecamatan Subdistrict | Nagari Tradisional Districts | Korong Villages |
|--------------------------|--|------------------------|
| (1) | (2) | (3) |
| | | 6. Pauah Kamba Hilia |
| | | 7. Pinang |
| | | 8. Rimbo Dulang-Dulang |
| | 4. Kapalo Koto | 1. Gantiang Subarang |
| | | 2. Jiraik Baruah |
| | | 3. Kabun Mudiak |
| | 5. Kurai Taji | 1. Kampuang Ladang |
| | | 2. Kampuang Tengah |
| | | 3. Lubuak Ipuah |
| | | 4. Muaro |
| | | 5. Paguah Dalam |
| | | 6. Paguah Duku |
| | | 7. Talogondan |
| | 6. Padang Kandang Pulau Aie Padang Bintuang | 1. Batang Darahan |
| | | 2. Bukit Caliak |
| | | 3. Nan Sabaris |
| | | 4. Subarang Padang |
| | | 5. Sungai Batuang |
| | 7. Sunua Tengah | 1. Kampuang Aur |
| | | 2. Kampuang Tengah |
| | | 3. Koto Rajo |
| | | 4. Olo |
| | | 5. Pakotan |
| | 8. Sunua Barat | 1. Kampuang Jambak |
| | | 2. Padang Kalam |
| | | 3. Pasar Baru |
| | | 4. Pintir Kayu |
| | | 5. Teluk Nibung |
| | 9. Kurai Taji Timur | 1. Ambacang |

Bersambung / To be continued

Lanjutan Tabel/Continued Table 2.1.3

| Kecamatan Subdistrict | Nagari Tradisional Districts | Korong Villages |
|--------------------------|---------------------------------|----------------------|
| (1) | (2) | (3) |
| | | 2. Gantiang |
| | | 3. Pasar |
| | | 4. Subarang |
| | | 5. Taluak |
| 6. 2 x 11 Enam Lingkung | 1. Lubuk Pandan | 1. Balai Satu |
| | | 2. Kampuang Guçi |
| | | 3. Kampuang Panyalai |
| | | 4. Kiambang |
| | | 5. Padang Bukik |
| | 2. Sicincin | 1. Bari |
| | | 2. Ladang Laweh |
| | | 3. Pauah |
| | | 4. Sicincin |
| | 3. Sungai Asam | 1. Gantiang |
| | | 2. Sigauang |
| | | 3. Sungai Asam |
| 7. Enam Lingkung | 1. Koto Tinggi | 1. Balah Aie |
| | | 2. Bayua |
| | | 3. Kampuang |
| | | 4. Rimbo Dadok |
| | 2. Toboh Ketek | 1. Labuah |
| | | 2. Parit Pontong |
| | | 3. Simpang Tigo |
| | | 4. Tanjung Baringin |
| | 3. Pakandangan | 1. Kampuang Paneh |
| | | 2. Pasa Pakandangan |
| | | 3. Ringan-Ringan |

Bersambung / To be continued

Lanjutan Tabel/Continued Table 2.1.3

| Kecamatan Subdistrict | Nagari Tradisional Districts | Korong Villages |
|--------------------------|---------------------------------|------------------------|
| (1) | (2) | (3) |
| | | 4. Sarang Gagak |
| | | 5. Tanjung Aur |
| | 4. Parit Malintang | 1. Hilalang Gadang |
| | | 2. Kampuang Bonai |
| | | 3. Kampuang Tengah |
| | | 4. Padang Baru |
| | | 5. Padang Toboh |
| | | 6. Pasa Balai |
| | | 7. Pasa Dama |
| | | 8. Pasa Limau |
| | | 9. Pauah |
| | 5. Gadua | 1. Batiah-Batih |
| | | 2. Kampuang Dalam |
| | | 3. Kapuah |
| | | 4. Padang Bungo |
| | | 5. Simpang |
| 8. 2 X 11 Kayu Tanam | 1. Kapalo Hilalang | 1. Pasa Limau |
| | | 2. Pincuran Tujuh |
| | | 3. Simpang Balai Kamih |
| | | 4. Tarok |
| | 2. Kayu Tanam | 1. Banda Manggih |
| | | 2. Padang Mantuang |
| | | 3. Pasa Galombang |
| | | 4. Pasa Tengah |
| | | 5. Pasa Usang |
| | | 6. Titian Panjang |
| | 3. Guguak | 1. Kandang Ampek |
| | | 2. Padang Lapai |

Bersambung / To be continued

Lanjutan Tabel/Continued Table 2.1.3

| Kecamatan Subdistrict | Nagari Tradisional Districts | Korong Villages |
|---------------------------|---------------------------------|----------------------|
| (1) | (2) | (3) |
| | | 3. Pasa Karambia |
| | | 4. Pasa Surau |
| | 4 Anduriang | 1. Asam Pulau |
| | | 2. Balah Aie |
| | | 3. Kampuang Tengah |
| | | 4. Lubuak Aua |
| | | 5. Lubuk Napa |
| | | 6. Rimbo Kalam |
| | | 7. Sipisang Sipinang |
| 9. VII Koto Sungai Sariak | 1. Sungai Sariak | 1. Sungai Ibur II |
| | | 2. Buluh Kasok |
| | | 3. Kampuang Bendang |
| | | 4. Sungai Ibur I |
| | 2. Balah Aie | 1. Limau Hantu |
| | | 2. Lohong |
| | | 3. Toboh Mandahiling |
| | | 4. Toboh Sikumbang |
| | 3. Lurah Ampalu | 1. Ambacang Gadang |
| | | 2. Guguak |
| | | 3. Ikua Kampuang |
| | | 4. Kabun Campago |
| | | 5. Kampani |
| | | 6. Kampuang Surau |
| | | 7. Kampuang Tengah |
| | | 8. Koto Tabang |
| | | 9. Lansano |
| | | 10. Palak Juha |
| | | 11. Sawah Liek |

Bersambung / To be continued

Lanjutan Tabel/Continued Table 2.1.3

| Kecamatan Subdistrict | Nagari Traditional Districts | Korong Villages |
|--------------------------|-----------------------------------|-------------------------------|
| (1) | (2) | (3) |
| | | 12. Sikarih |
| | | 13. Sikilie |
| | | 14. Silangkuang |
| | | 15. Simpang |
| | 4. Lareh Nan Panjang | 1. Ampalu |
| | | 2. Kampuang Baru |
| | | 3. Padang Ampalu |
| | | 4. Toboh |
| | 5. Lareh Nan Panjang Selatan | 1. Ampalu Tinggi |
| | | 2. Ampalu Tinggi Kalampaian |
| | | 3. Ampalu Tinggi Tarok |
| | | 4. Kampuang Dama |
| | | 5. Tanjung Balik |
| | 6. Lareh Nan Panjang Barat | 1. Apar |
| | | 2. Badinah |
| | | 3. Bungin |
| | | 4. Toboh Karambia |
| | 7. Ambuang Kapua Sungai Sariak | 1. Bengke |
| | | 2. Lamin Kampuang Jambak |
| | | 3. Lapau Ngarai |
| | | 4. Mandi Angin Kandang Gadang |
| | 8. Bisati Sungai Sariak | 1. Kampuang Tengah |
| | | 2. Panti Kayu |
| | | 3. Pasie Laweh |
| | | 4. Surau Duku |
| | | 5. Toko Duku |
| | 9. Lareh Nan Panjang | 1. Bari Kampuang Pagang |
| | | 2. Cimpur Pasar Durian |
| | | 3. Durian Gadang |

Bersambung / To be continued

Lanjutan Tabel/Continued Table 2.1.3

| Kecamatan Subistrict | Nagari Tradisional Districts | Korong Villages |
|-------------------------|---------------------------------|-------------------------------------|
| (1) | (2) | (3) |
| | | 4. Padang Limau |
| | | 5. Sungai Bais Kampuang Jambak |
| | | 6. Sungai Langkok |
| | 10. Limpato Sungai Sariak | 1. Kampuang Tengah |
| | | 2. Kayu Gadang |
| | | 3. Kayu Marantiang |
| | | 4. Labuah |
| | | 5. Limpato Pasa |
| | | 6. Panggie-Panggie |
| | | 7. Tunggua Hitam |
| | 11. Balah Aie Utara | 1. Balai Jumat |
| | | 2. Lubuak Pua |
| | | 3. Sungai Karuah |
| | | 4. Sungai Tareh |
| | 12. Balah Aie Timur | 1. Duku Banyak |
| | | 2. Kampuang Paneh |
| | | 3. Pincuran Sonsang Hilir |
| | | 4. Pincuran Sonsang Mudik |
| 10. Patamuan | 1. Sungai Durian | 1. Lapau Jambu |
| | | 2. Sijangek |
| | | 3. Sungai Durian |
| | | 4. Tungka |
| | 2. Tandikek | 1. Lubuak Aro |
| | | 2. Lubuak Aro Batang Sani Batu Kudo |
| | | 3. Lubuak Aro Bukit Gadang |
| | | 4. Lubuak Aro Timur |
| | | 5. Lubuak Aro Tungka |
| | | 6. Mudiak Balai Pulau Aie |

Bersambung / To be continued

Lanjutan Tabel/Continued Table 2.1.3

| Kecamatan Subdistrict | Nagari Tradisional Districts | Korong Villages |
|--------------------------|---------------------------------|-------------------------------------|
| (1) | (2) | (3) |
| | | 7. Pulau Aie Barat |
| | | 8. Sialang Pulau Aie |
| | 3. Tandikek Utara | 1. Air Kelok |
| | | 2. Lubuk Laweh Jajaran |
| | | 3. Lubuk Laweh Kampuang Apa |
| | | 4. Paraman Talang |
| | | 5. Sialang |
| | | 6. Tandikek Asli |
| | 4. Tandikek Selatan | 1. Aie Mondak |
| | | 2. Andaleh |
| | | 3. Banilingkung |
| | | 4. Cauang |
| | | 5. Kabun Pondok Duo Selatan |
| | | 6. Kabun Pondok Duo Utara |
| | | 7. Kampuang Guci |
| | | 8. Labu Kumbuang |
| | | 9. Padang Lua |
| | 5. Tandikek Barat | 1. Durian Condong Lareh Nan Panjang |
| | | 2. Jambu Kaliang Sarang Gagak |
| | | 3. Kampuang Parit Galoro |
| | | 4. Lareh Nan Panjang |
| | | 5. Panyalai Galoro |
| | | 6. Parit Tengah Lareh Nan Panjang |
| | | 7. Sarang Gagak |
| | | 8. Tanjuang Raya Galoro |
| | 6. Kampuang Tanjuang Koto | 1. Kampuang Tengah |
| | Mambang Sungai Durian | 2. Kampuang Tanjuang |
| | | 3. Lubuak Punggai |
| | | 4. Mudiak Aie |

Bersambung / To be continued

Lanjutan Tabel/Continued Table 2.1.3

| Kecamatan Subdistrict | Nagari Tradisional Districts | Korong Villages |
|----------------------------------|---|--|
| (1) | (2) | (3) |
| | | 5. Sawah Tuko |
| | | 6. Simpang Tigo Koto Mambang |
| 11. Padang Sago | 1. Koto Dalam | 1. Durian Ambalau Kampuang Lambah 2. Lapau Bayua Kampuang Lambah 3. Lurat Parit Kampuang Lambah 4. Padang Kabau Kampuang Lambah |
| | 2. Batu Kalang | 1. Kampuang Piliang 2. Lubuak Napa 3. Mangur 4. Ponco Ruyung |
| | 3. Koto Baru | 1. Kampuang Cubadak 2. Kapuah 3. Solok Pintu Gabang 4. Tungka Kampuang Panyalai |
| | 4. Koto Dalam Barat | 1. Batang Piaman 2. Buluh Apo 3. Sungai Pua 4. Tanjung Mutus |
| | 5. Koto Dalam Selatan | 1. Padang Bungo 2. Padang Sago Randah 3. Pauh 4. Rukam |
| | 6. Batu Kalam Utara | 1. Batu Kalang 2. Durian Siamih 3. Kampung Baru Toboh Simangkek 4. Pondok Kayu |
| 12. V Koto Kampung Dalam | 1. Campago | 1. Ajuang |

Bersambung / To be continued

Lanjutan Tabel/Continued Table 2.1.3

| Kecamatan Subdistrict | Nagari Traditional Districts | Korong Villages |
|--------------------------|---------------------------------|---------------------------------|
| (1) | (2) | (3) |
| | | 2. Bukik Caliak Rawang |
| | | 3. Bukit Caliak |
| | | 4. Bukit Gonggang |
| | | 5. Kampuang Dalam |
| | | 6. Kampuang Pauah |
| | | 7. Kampuang Tanjung |
| | | 8. Padang Manih |
| | 2. Sikucua | 1. Bungo Tanjung |
| | | 2. Durian Dadok |
| | | 3. Lamsano |
| | | 4. Sungai Janiah |
| | 3. Campago Barat | 1. Bayua |
| | | 2. Bukit Kuduang |
| | | 3. Campago |
| | | 4. Kajai |
| | | 5. Sawah Rawang |
| | | 6. Sungai Jilatang |
| | 4. Cimpago Selatan | 1. Simpang III Palanggaran |
| | | 2. Simpang IV Pancahan |
| | | 3. Simpang Setia |
| | | 4. Toboh Baruah Ujuang Tanjung |
| | | 5. Toboh Kuranji |
| | | 6. Toboh Tengah |
| | 5. Sikucua Utara | 1. Bukik Bio-Bio |
| | | 2. Durian Pimping Kalawi |
| | | 3. Pematang Tinggi Dama Pontong |
| | | 4. Sikucua |
| | | 5. Simpang Patai |
| | 6. Sikucua Timur | 1. Durian Gaduang |

Bersambung / To be continued

Lanjutan Tabel/Continued Table 2.1.3

| Kecamatan Subdistrict | Nagari Tradisional Districts | Korong Villages |
|--------------------------|---------------------------------|-----------------------------|
| (1) | (2) | (3) |
| | | 2. Kampuang Sudut |
| | | 3. Kampuang Tengah |
| | | 4. Linggeh |
| | | 5. Matua |
| | | 6. Padang Tabaka |
| | | 7. Simpang Koto Hilalang |
| | | 8. Simpang Tigo Paladangan |
| | 7. Sikucua Tengah | 1. Durian Gadang |
| | | 2. Kampuang Tengah |
| | | 3. Kampuang Tengah Padang |
| | | 4. Kampuang Tanjung |
| | | 5. Sungai Napa |
| | 8. Sikucua Barat | 1. Aie Sonsang Durian Angik |
| | | 2. Alahan Tabek |
| | | 3. Koto Padang |
| | | 4. Koto Panjang |
| | | 5. Patamuan |
| | | 6. Toboh |
| | | 7. Toboh Marungai |
| 13. V Koto Timur | 1. Limau Puruik | 1. Kampuang Piliang |
| | | 2. Kampuang Ladang |
| | | 3. Kampuang Lambah |
| | | 4. Kampuang Sagik |
| | | 5. Kampuang Tengah |
| | | 6. Padang Kajai |
| | | 7. Pasa Balai |
| | | 8. Patalangan |
| | | 9. Tanah Taban |

Bersambung / To be continued

Lanjutan Tabel/Continued Table 2.1.3

| Kecamatan Subdistrict | Nagari Tradisional Districts | Korong Villages |
|--------------------------|---------------------------------|---|
| (1) | (2) | (3) |
| | 2. Kudu Gantiang | 1. Bukik Kudo-Kudo 2. Kampuang Parit 3. Kampuang Pili 4. Kampuang Tengah Gantiang 5. Kampuang Tanjung 6. Pasa Balai Kudu |
| | 3. Gunung PadangAlai | 1. Batang Piaman 2. Gunung 3. Kampuang Tanjung 4. Kayu Angik 5. Kayu Mudo 6. Koto Tinggi 7. Pasa Padang Alai 8. Patamuan 9. Sialangan |
| | 4. kudu Gantiang | 1. Kolam Jariah 2. Sungai Kalu 3. Talau 4. Tigo Jerong |
| 14. Sungai Limau | 1. Pilubang | 1. Duku 2. Durian Daun 3. Kampuang Jua 4. Lembah Pasang 5. Pasir Baru 6. Pinjawan 7. Sibaruas 8. Sungai Sirah |
| | 2. Kuranji Hilir | 1. Koto Pauah |

Bersambung / To be continued

Lanjutan Tabel/Continued Table 2.1.3

| Kecamatan Subdistrict | Nagari Tradisional Districts | Korong Villages |
|--------------------------|---------------------------------|-------------------------------|
| (1) | (2) | (3) |
| | | 2. Lampanjang |
| | | 3. Lohong |
| | | 4. Padang Bintungan |
| | | 5. Padang Karambie |
| | | 6. Padang Olo |
| | | 7. Sungai Limau |
| | | 8. Sungai Paku |
| | 3. Koto Tinggi Kuranji Hilir | 1. Guguak |
| | | 2. Kalampaian Hulu |
| | | 3. Kalampaian Pasié |
| | | 4. Kampuang Koto |
| | | 5. Pasar Ampalam |
| | | 6. Simpang Kamumuan |
| | 4. Guguak Kuranji Hilir | 1. Bukik Jariang Padang Jambu |
| | | 2. Gumali Bukit Jariang |
| | | 3. Kampuang Pisang |
| | | 4. Pasar Paingan |
| | | 5. Sarang Alang |
| | | 6. Siguruang |
| 15. Batang Gasan | 1. Gasan Gadang | 1. Koto Muaro |
| | | 2. Mandahiliang |
| | | 3. Piliang |
| | | 4. Tanjuang |
| | 2. Malai V Suku | 1. Kampuang Tengah |
| | | 2. Kantarok |
| | | 3. Padang Jajaran |
| | | 4. Sungai Sariak |
| | | 5. Ujuang Labuang |

Bersambung / To be continued

Lanjutan Tabel/Continued Table 2.1.3

| Kecamatan Subdistrict | Nagari Tradisional Districts | Korong Villages |
|--------------------------|---------------------------------|--|
| (1) | (2) | (3) |
| | 3. Malai V Suku Timur | 1. Barang-Barangan 2. Lagan Condong 3. Malai Mudo 4. Malai Tuo 5. Padang Kabau 6. Ujuang Tanah Kapau |
| 16. Sungai Geringging | 1. Kuranji Hulu | 1. Balai Kamih 2. Balai Satu 3. Balekok 4. Duku Paik/Tj Alai Timur 5. Kalawi 6. Kapalo Padang 7. Simpang Tanjung Alai 8. Tanjung Alai/Tj Alai Barat |
| | 2. Malai III Koto | 1. Sungai Geringgiang II 2. Lambeh 3. Simpang Malai 4. Sungai Geringgiang 5. Ujuang Tanah |
| | 3. Batu Gadang Kuranji Hulu | 1. Balai Kamih 2. Durian Bukue 3. Kampuang Koto 4. Kampuang Pinang 5. Koto Tinggi 6. Kuba'an |
| | 4. Sungai Sirah Kuranji Hulu | 1. Balai Raba'a/Sei Sirah 2. Bungo Tanjung 3. Kampuang Kaciak |

Bersambung / To be continued

Lanjutan Tabel/Continued Table 2.1.3

| Kecamatan District | Nagari Tradisional Districts | Korong Villages |
|---------------------------|---------------------------------|--------------------------|
| (1) | (2) | (3) |
| | | 4. Koto Bangko |
| | | 5. Kubu/Alahan Kuranji |
| | | 6. Ladang Rimbo Barat |
| | | 7. Ladang Rimbo Timur |
| | | 8. Sungai Rantai |
| 17. IV Koto Aur Malintang | 1. III Koto Aur Malintang | 1. Kampuang Baringin |
| | | 2. Kampuang Jambu |
| | | 3. Kampuang Koto Kaciak |
| | | 4. Kampuang Padang |
| | | 5. Kampuang Pinang |
| | | 6. Kampuang Surau |
| | 2. III Koto Aur Malintang | 1. Batu Caluang |
| | Selatan | 2. Kampuang Tanjung |
| | | 3. Koto Panjang |
| | | 4. Lancang |
| | | 5. Padang Maduang |
| | | 6. Sungai Dandang |
| | 3. III Koto Aur Malintang | 7. Sungai Pingai |
| | Timur | 1. Durian Jantung |
| | | 2. Kampuang Sudut |
| | | 3. Kampuang Tengah |
| | | 4. Padang Polongan |
| | 4. III Koto Aur Malintang | 1. Lubuk Kumbuak |
| | Utara | 2. Padang Lariang Barat |
| | | 3. Padang Lariang Tengah |
| | | 4. Padang Lariang Timur |
| | | 5. Siguhuang |
| | | 6. Simpang Tengah |

Bersambung / To be continued

Lanjutan Tabel/Continued Table 2.1.3

| Kecamatan District | Nagari Traditional Districts | Korong Villages |
|-----------------------|---------------------------------|-----------------------|
| (1) | (2) | (3) |
| | 5. Balai Baiak Malai III Koto | 1. Bukik Aru |
| | | 2. Bukik Kabun |
| | | 3. Kampuang Jawi-Jawi |
| | | 4. Kampuang Tengah |
| | | 5. Mudiak Aie |
| | | 6. Padang Bayua |
| | | 7. Padang Gantiang |

Sumber/Source: Dinas Pemberdayaan Masyarakat dan Desa Kabupaten Padang Pariaman/
Department of Community Empowerment and Village of Padang Pariaman Regency

Tabel 2.1.4 Batas Wilayah Menurut Kecamatan di Kabupaten Padang Pariaman, 2019
Table 2.1.4 Boundary Area by District in Padang Pariaman Regency, 2019

| Kecamatan Subdistrict | | Batas Wilayah District Boundaries | |
|--------------------------|--|--|--|
| (1) | | (2) | |
| 1. Batang Anai | Utara/North : Timur/East : Selatan/South : Barat/West : | Kec. Lubuk Alung Kabupaten Solok Kota Padang Samudera Hindia | |
| 2. Lubuk Alung | Utara/North : Timur/East : Selatan/South : Barat/West : | Kec. 2 X 11 Kayu Tanam dan Kec. Enam Lingsung Kabupaten Solok Kec. Batang Anai Kec. Sintuk Toboh Gadang | |
| 3. Sintuk Toboh Gadang | Utara/North : Timur/East : Selatan/South : Barat/West : | Kec. Enam Lingsung Kec. Lubuk Alung Kec. Batang Anai dan Kec. Lubuk Alung Kec. Ulakan Tapakis dan Kec. Nan Sabaris | |
| 4. Ulakan Tapakis | Utara/North : Timur/East : Selatan/South : Barat/West : | Kec. Nan Sabaris Kec. Sintuk Toboh Gadang Kec. Batang Anai Samudera Hindia | |
| 5. Nan Sabaris | Utara/North : Timur/East : Selatan/South : Barat/West : | Kec. VII Koto Sungai Sariaik Kec. Enam Lingsung dan Kec. Sintuk Toboh Gadang Kec. Ulakan Tapakis Kota Pariaman dan Samudra Hindia | |
| 6. 2 x 11 Enam Lingsung | Utara/North : Timur/East : Selatan/South : Barat/West : | Kec Patamuam dan Kec. 2 x 11 Kayu Tanam Kec. VII Koto Sungai Sariaik Kec. 2 x 11 Kayu Tanam Kec. Enam Lingsung | |

Bersambung / To be continued

Lanjutan Tabel/Continued Table 2.1.4

| Kecamatan Subdistrict | | Batas Wilayah District Boundaries | |
|---------------------------|---------------|--------------------------------------|---|
| (1) | | (2) | |
| 7. Enam Lingkung | Utara/North | : | Kec. 2 x 11 Enam Lingkung dan Kec. VII Koto Sungai Sariak |
| | Timur/East | : | Kec. 2 x 11 Kayu Tanam dan Kec. Lubuk Alung |
| | Selatan/South | : | Kec. Sintuk Toboh Gadang |
| | Barat/West | : | Kec. VII Koto Sungai Sariak dan Kec. Nan Sabaris |
| 8. 2 x 11 Kayu Tanam | Utara/North | : | Kabupaten Tanah Datar |
| | Timur/East | : | Kabupaten Tanah Datar dan Kabupaten Solok |
| | Selatan/South | : | Kec. Lubuk Alung |
| | Barat/West | : | Kec. 2 x 11 Enam Lingkung dan Kec. Patamuan |
| 9. VII Koto Sungai Sariak | Utara/North | : | Kec. Padang Sago |
| | Timur/East | : | Kec. 2 x 11 Enam Lingkung |
| | Selatan/South | : | Kec. Enam Lingkung dan Kec. Nan Sabaris |
| | Barat/West | : | Kota Pariaman dan Kec. V Koto Timur |
| 10. Patamuan | Utara/North | : | Kabupaten Agam |
| | Timur/East | : | Kec. 2 x 11 Kayu Tanam |
| | Selatan/South | : | Kec. VII Koto Sungai Sariak |
| | Barat/West | : | Kec. V Koto Timur dan Kec. Padang Sago |
| 11. Padang Sago | Utara/North | : | Kec. V Koto Timur dan Kec. Patamuan |
| | Timur/East | : | Kec. Patamuan |
| | Selatan/South | : | Kec. VII Koto Sungai Sariak |
| | Barat/West | : | Kec. V Koto Timur |
| 12. V Koto Kampung Dalam | Utara/North | : | Kabupaten Agam |
| | Timur/East | : | Kec. V Koto Timur |
| | Selatan/South | : | Kota Pariaman |
| | Barat/West | : | Kec. Sungai Geringging dan Kec. Sungai Limau |

Bersambung / To be continued

Lanjutan Tabel/Continued Table 2.1.4

| Kecamatan Subdistrict | | Batas Wilayah District Boundaries | |
|---------------------------|---------------|--------------------------------------|---|
| (1) | | | (2) |
| 13. V Koto Timur | Utara/North | : | Kabupaten Agam |
| | Timur/East | : | Kec. Patamuan dan Kec. Padang Sago |
| | Selatan/South | : | Kota Pariaman |
| | Barat/West | : | Kec. V Koto Kampung Dalam |
| 14. Sungai Limau | Utara/North | : | Kec. Sungai Geringging |
| | Timur/East | : | Kec. V Koto Kampung Dalam |
| | Selatan/South | : | Kec. V Koto Kampung Dalam |
| | Barat/West | : | Samudera Hindia |
| 15. Batang Gasan | Utara/North | : | Kec. IV Koto Aur Malintang |
| | Timur/East | : | Kec. Sungai Geringging |
| | Selatan/South | : | Kec. Sungai Limau |
| | Barat/West | : | Samudera Hindia |
| 16. Sungai Geringging | Utara/North | : | Kec. IV Koto Aur Malintang |
| | Timur/East | : | Kec. V Koto Kampung Dalam |
| | Selatan/South | : | Kec. Sungai Limau |
| | Barat/West | : | Kec. Batang Gasan dan Kec. Sungai Limau |
| 17. IV Koto Aur Malintang | Utara/North | : | Kabupaten Agam |
| | Timur/East | : | Kabupaten Agam |
| | Selatan/South | : | Kec. Sungai Geringging |
| | Barat/West | : | Kabupaten Agam |

Sumber/Source: Dinas Pemberdayaan Masyarakat dan Desa Kabupaten Padang Pariaman/
Department of Community Empowerment and Village of Padang Pariaman Regency

2.2 SUMBER DAYA MANUSIA HUMAN RESOURCES

Tabel 2.2.1 Jumlah Pegawai Negeri Sipil Menurut Jabatan dan Jenis Kelamin di Kabupaten Padang Pariaman, 2018-2019
Number of Civil Servants by Occupation and Sex in Padang Pariaman Regency Local Government, 2018-2019

| | Jabatan <i>Occupation</i> | 2018 | | | 2019 | | |
|----|---|--------------------------|----------------------------|------------------------|--------------------------|----------------------------|------------------------|
| | | Laki-laki <i>Male</i> | Perempuan <i>Female</i> | Jumlah <i>Total</i> | Laki-laki <i>Male</i> | Perempuan <i>Female</i> | Jumlah <i>Total</i> |
| | (1) | (2) | (3) | (4) | (5) | (6) | (7) |
| 1. | Fungsional Tertentu <i>Specific Functional</i> | 787 | 3 339 | 4 126 | 763 | 3 249 | 4 012 |
| 2. | Fungsional Umum <i>Staf General Functional</i> | 631 | 1 017 | 1 649 | 596 | 1 049 | 1 645 |
| 3. | Struktural <i>Structural</i> | 391 | 237 | 628 | 428 | 287 | 715 |
| | a. Eselon V/ <i>5th Echelon</i> | - | - | - | - | - | - |
| | b. Eselon IV/ <i>4th Echelon</i> | 248 | 189 | 437 | 285 | 233 | 518 |
| | c. Eselon III/ <i>3rd Echelon</i> | 120 | 44 | 164 | 118 | 50 | 168 |
| | d. Eselon II/ <i>2nd Echelon</i> | 23 | 4 | 27 | 25 | 4 | 29 |
| | e. Eselon I/ <i>1st Echelon</i> | - | - | - | - | - | - |
| | Jumlah <i>Total</i> | 1 809 | 4 593 | 6 402 | 1 787 | 4 585 | 6 372 |

Sumber/Source: Badan Kepegawaian dan Pengembangan SDM Kabupaten Padang Pariaman/
Human Resources Agency and Development of Padang Pariaman Regency

Tabel 2.2.2 Jumlah Pegawai Negeri Sipil Menurut Tingkat Pendidikan dan Jenis Kelamin di Kabupaten Padang Pariaman, 2018-2019
Number of Civil Servants by Educational Level and Sex in Padang Pariaman Regency Local Government, 2018-2019

| Tingkat Pendidikan <i>Education Level</i> | 2018 | | | 2019 | | |
|--|--------------------------|----------------------------|------------------------|--------------------------|----------------------------|------------------------|
| | Laki-laki <i>Male</i> | Perempuan <i>Female</i> | Jumlah <i>Total</i> | Laki-laki <i>Male</i> | Perempuan <i>Female</i> | Jumlah <i>Total</i> |
| (1) | (2) | (3) | (4) | (5) | (6) | (7) |
| 1. Sekolah Dasar (SD) <i>Elementary School</i> | 23 | 5 | 28 | 14 | 4 | 18 |
| 2. Sekolah Menengah Pertama (SMP) <i>Junior High School</i> | 49 | 9 | 58 | 53 | 9 | 62 |
| 3. Sekolah Menengah Umum (SMU) <i>Senior High School</i> | 444 | 529 | 973 | 408 | 478 | 886 |
| 4. Diploma I (D-1) <i>Diploma I</i> | 7 | 139 | 146 | 4 | 72 | 76 |
| 5. Diploma II (D-2) <i>Diploma II</i> | 119 | 472 | 591 | 98 | 335 | 433 |
| 6. Diploma III/ Sarjana Muda <i>Diploma III/Bachelor</i> | 95 | 721 | 816 | 91 | 698 | 789 |
| 7. Perguruan Tinggi (S-1) <i>Bachelor Degree</i> | 908 | 2 571 | 3 479 | 955 | 2 840 | 3 795 |
| 8. Pasca Sarjana (S-2) <i>Master Degree 2</i> | 164 | 147 | 311 | 164 | 149 | 313 |
| 9. Doktor (S-3) <i>Doctoral Degree</i> | - | - | - | - | - | - |
| Jumlah Total | 1 809 | 4 593 | 6 402 | 1 787 | 4 585 | 6 372 |

Sumber/Source: Badan Kepegawaian dan Pengembangan SDM Kabupaten Padang Pariaman/
 Human Resources Agency and Development of Padang Pariaman Regency

Tabel 2.2.3 Jumlah Pegawai Negeri Sipil Menurut Pangkat/Golongan/Ruang dan Jenis Kelamin di Kabupaten Padang Pariaman, 2018-2019
Number of Civil Servants by Hierarchy and Sex in Padang Pariaman Regency Local Government, 2018-2019

| Pangkat/Golongan/Ruang Hierarchy | 2018 | | | 2019 | | |
|-------------------------------------|-------------------|---------------------|-----------------|-------------------|---------------------|-----------------|
| | Laki-laki Male | Perempuan Female | Jumlah Total | Laki-laki Male | Perempuan Female | Jumlah Total |
| (1) | (2) | (3) | (4) | | | |
| 1. Golongan I/Range I | 46 | 5 | 51 | 45 | 7 | 52 |
| a. I.a (Juru Muda) | 3 | - | 3 | 2 | 1 | 3 |
| b. I.b (Juru Muda Tingkat I) | 4 | 2 | 6 | 6 | 2 | 8 |
| c. I.c (Juru) | 14 | 1 | 15 | 13 | - | 13 |
| d. I.d (Juru Tingkat I) | 25 | 2 | 27 | 24 | 4 | 28 |
| 2. Golongan II/Range II | 350 | 797 | 1 147 | 325 | 782 | 1 107 |
| a. II.a (Pengatur Muda) | 59 | 29 | 88 | 36 | 16 | 52 |
| b. II.b (Pengatur Muda Tingkat I) | 118 | 281 | 399 | 121 | 288 | 409 |
| c. II.c (Pengatur) | 105 | 343 | 448 | 79 | 330 | 409 |
| d. II.d (Pengatur Tingkat I) | 68 | 144 | 212 | 89 | 148 | 237 |
| 3. Golongan III/Range III | 848 | 2 084 | 2 932 | 858 | 2 141 | 2 999 |
| a. III.a (Penata Muda) | 137 | 500 | 637 | 167 | 402 | 569 |
| b. III.b (Penata Muda Tingkat I) | 205 | 513 | 718 | 197 | 621 | 818 |
| c. III.c (Penata) | 214 | 463 | 677 | 213 | 493 | 706 |
| d. III.d (Penata Tingkat I) | 292 | 608 | 900 | 281 | 625 | 906 |
| 4. Golongan IV/Range IV | 565 | 1 707 | 2 272 | 555 | 1 659 | 2 214 |
| a. IV.a (Pembina) | 364 | 953 | 1 317 | 281 | 680 | 961 |
| b. IV.b (Pembina Tingkat I) | 183 | 748 | 931 | 252 | 971 | 1 223 |
| c. IV.c (Pembina Utama Muda) | 17 | 6 | 23 | 20 | 8 | 28 |
| d. IV.d (Pembina Utama Madya) | 1 | - | 1 | 2 | - | 2 |
| e. IV.e (Pembina Utama) | - | - | - | - | - | - |
| Jumlah Total | 1 809 | 4 593 | 6 402 | 1 783 | 4 589 | 6 372 |

Sumber/Source: Badan Kepegawaian dan Pengembangan SDM Kabupaten Padang Pariaman/
 Human Resources Agency and Development of Padang Pariaman Regency

Tabel 2.2.4 Jumlah Pegawai Negeri Sipil Dalam Lingkungan Pemerintah Daerah Kabupaten Padang Pariaman Menurut Jenis Kepegawaian dan Jenis Kelamin, 2019
Number of Civil Servants Padang Pariaman Regency Local Government by Civil Servant Status and Sex, 2019

| Jenis Kepegawaian <i>Civil Servant Status</i> | Jenis Kelamin <i>Sex</i> | | Jumlah <i>Total</i> | |
|---|-----------------------------|----------------------------|------------------------|--------------|
| | Laki-laki <i>Male</i> | Perempuan <i>Female</i> | | |
| (1) | (2) | (3) | (4) | |
| 1. Pegawai Negeri Sipil DPB / <i>DPB Civil Servant</i> | - | - | - | |
| 2. Pegawai Negeri Sipil Daerah / <i>Regional Civil Servant</i> | 1 783 | 4 589 | 6 372 | |
| 3. Pegawai Negeri Sipil DPK / <i>DPK Civil Servant</i> | - | - | - | |
| Jumlah Total | 2019 | 1 783 | 4 589 | 6 372 |
| | 2018 | 1 809 | 4 593 | 6 402 |
| | 2017 | 2 023 | 4 807 | 6 830 |
| | 2016 | 2 106 | 4 673 | 6 779 |
| | 2015 | 2 675 | 5 183 | 7 858 |

Sumber/Source: Badan Kepegawaian dan Pengembangan SDM Kabupaten Padang Pariaman/
 Human Resources Agency and Development of Padang Pariaman Regency

Tabel 2.2.5 Jumlah Pegawai Negeri Sipil Dalam Lingkungan Pemerintah Daerah Kabupaten Padang Pariaman Menurut Unit Kerja dan Jenis Kelamin, 2019
Number of Civil Servants Padang Pariaman Regency Local Government by Placement and Sex, 2019

| | Unit Kerja Placement | Jenis Kelamin Sex | | Jumlah Total |
|-----|-------------------------|----------------------|---------------------|-----------------|
| | | Laki-laki Male | Perempuan Female | |
| | (1) | (2) | (3) | (4) |
| 1. | Batang Anai | 10 | 6 | 16 |
| 2. | Lubuk Alung | 6 | 10 | 16 |
| 3. | Sintuk Toboh Gadang | 6 | 6 | 12 |
| 4. | Ulakan Tapakis | 7 | 3 | 10 |
| 5. | Nan Sabaris | 5 | 5 | 10 |
| 6. | 2 x 11 Enam Lingkung | 6 | 7 | 13 |
| 7. | Enam Lingkung | 7 | 7 | 14 |
| 8. | 2 x 11 Kayu Tanam | 10 | 2 | 12 |
| 9. | VII Koto Sungai Sariak | 7 | 5 | 12 |
| 10. | Patamuan | 7 | 2 | 9 |
| 11. | Padang Sago | 8 | 3 | 11 |
| 12. | V Koto Kampung Dalam | 9 | 3 | 12 |
| 13. | V Koto Timur | 11 | 1 | 12 |
| 14. | Sungai Limau | 9 | 6 | 15 |
| 15. | Batang Gasan | 9 | 3 | 12 |
| 16. | Sungai Geringging | 8 | 4 | 12 |
| 17. | IV Koto Aur Malintang | 6 | 2 | 8 |
| 18. | Pemda Kabupaten | 1 652 | 4 514 | 6 166 |
| | 2019 | 1 783 | 4 589 | 6 372 |
| | 2018 | 1 809 | 4 593 | 6 402 |
| | 2017 | 2 023 | 4 807 | 6 830 |
| | 2016 | 2 106 | 4 673 | 6 779 |
| | 2015 | 2 675 | 5 183 | 7 858 |
| | Jumlah Total | | | |

Sumber/Source: Badan Kepegawaian dan Pengembangan SDM Kabupaten Padang Pariaman/
 Human Resources Agency and Development of Padang Pariaman Regency

Tabel 2.2.6 Jumlah Pegawai Negeri Sipil Dalam Lingkungan Pemerintah Kabupaten Padang Pariaman Menurut Unit Kerja dan Golongan, 2019
Number of Civil Servants Padang Pariaman Regency Local Government by Placement and Rank, 2019

| | Unit Kerja Placement | Golongan/Range | | | | Jumlah Total |
|-----|---|----------------|-----|-----|-----|-----------------|
| | | I | II | III | IV | |
| | (1) | (2) | (3) | (4) | (5) | (6) |
| A. | SEKRETARIAT | 2 | 29 | 57 | 19 | 107 |
| 1. | Sekretariat Daerah / Regency Secretariat of Padang Pariaman | 1 | 24 | 44 | 16 | 85 |
| 2. | Sekretariat DPRD / Regency House of Representative | 1 | 5 | 13 | 3 | 22 |
| B. | INSPEKTORAT | - | 2 | 13 | 23 | 38 |
| C. | DINAS-DINAS / EXTENSION SERVICES | 16 | 173 | 479 | 197 | 865 |
| 1. | Dinas Kearsipan dan Perpustakaan | - | 2 | 13 | 6 | 21 |
| 2. | Dinas Kependudukan, Pencatatan Sipil | - | 6 | 14 | 8 | 28 |
| 3. | Dinas Kesehatan | 1 | 16 | 37 | 7 | 61 |
| 4. | Dinas Komunikasi dan informatika | - | 1 | 22 | 5 | 28 |
| 5. | Dinas Lingkungan Hidup, Perumahan, kawasan Pemukiman dan Pertahanan | 2 | 9 | 23 | 9 | 43 |
| 6. | Dinas Pariwisata, Pemuda dan Olahraga | - | 5 | 20 | 4 | 29 |
| 7. | Dinas Pekerjaan Umum dan Penataan Ruang | 9 | 38 | 60 | 6 | 113 |
| 8. | Dinas Pemberdayaan Masyarakat dan Desa | - | 5 | 15 | 3 | 23 |
| 9. | Dinas Penanaman Modal, Pelayanan Terpadu dan perindustrian | - | 4 | 23 | 8 | 35 |
| 10. | Dinas Pendidikan dan Kebudayaan | 1 | 3 | 35 | 72 | 111 |
| 11. | Dinas Pengendalian dan Keluarga Berencana | - | 3 | 34 | 9 | 46 |
| 12. | Dinas Perdagangan, Tenaga Kerja, Koperasi dan Usaha Kecil Menengah | - | 5 | 27 | 11 | 43 |
| 13. | Dinas Perhubungan | - | 17 | 10 | 4 | 31 |
| 14. | Dinas Perikanan | - | 4 | 18 | 6 | 28 |
| 15. | Dinas Pertanian dan Ketahanan Pangan | 2 | 22 | 62 | 16 | 102 |
| 16. | Dinas Peternakan dan Ketahanan Hewan | - | 5 | 30 | 6 | 41 |
| 17. | Dinas Satuan Polisi Pamong Praja dan Pemadam Kebakaran | 1 | 25 | 13 | 5 | 44 |
| 18. | Dinas Sosial, Pemberdayaan Perempuan dan Perlindungan Anak | - | 3 | 23 | 12 | 38 |

Bersambung / To be continued

Lanjutan Tabel/Continued Table 2.2.6

| | Unit Kerja Placement | Golongan/Range | | | | Jumlah Total |
|----|---|----------------|-----|-----|-----|-----------------|
| | | I | II | III | IV | |
| | (1) | (2) | (3) | (4) | (5) | (6) |
| D. | BADAN-BADAN / BOARDS | - | 23 | 91 | 28 | 142 |
| | 1. Badan Kepegawaian dan Pengembangan Sumber Daya Manusia | - | 8 | 27 | 9 | 44 |
| | 2. Badan Penanggulangan Bencana Daerah / Regional Board Of Regional Disaster Management | - | 4 | 11 | 4 | 19 |
| | 3. Badan Pengelolaan Keuangan Daerah | - | 10 | 28 | 7 | 45 |
| | 4. Badan Perencanaan, Penelitian dan Pengembangan Daerah | - | 1 | 25 | 8 | 34 |
| E. | KANTOR-KANTOR / OFFICES | 1 | 2 | 5 | 1 | 9 |
| | 1. Kantor Kesatuan Bangsa dan Politik National Unity and Political Office | 1 | 2 | 5 | 1 | 9 |
| F. | KECAMATAN / DISTRICTS | 3 | 43 | 124 | 36 | 206 |
| | 1. Kecamatan Batang Anai | - | 3 | 11 | 2 | 16 |
| | 2. Kecamatan Lubuk Alung | - | 4 | 9 | 3 | 16 |
| | 3. Kecamatan Sintuk Toboh Gadang | - | 3 | 6 | 3 | 12 |
| | 4. Kecamatan Ulakan Tapakis | - | 2 | 4 | 4 | 10 |
| | 5. Kecamatan Nan Sabaris | - | 2 | 6 | 2 | 10 |
| | 6. Kecamatan 2 x 11 Enam Lingkung | - | 4 | 8 | 1 | 13 |
| | 7. Kecamatan Enam Lingkung | 1 | 2 | 9 | 2 | 14 |
| | 8. Kecamatan 2 x 11 Kayu Tanam | 1 | 2 | 7 | 2 | 12 |
| | 9. Kecamatan VII Koto | - | 2 | 8 | 2 | 12 |
| | 10. Kecamatan Patamuan | - | 2 | 5 | 2 | 9 |
| | 11. Kecamatan Padang Sago | - | 2 | 6 | 3 | 11 |
| | 12. Kecamatan V Koto Kampung Dalam | - | 3 | 7 | 2 | 12 |
| | 13. Kecamatan V Koto Timur | - | 3 | 8 | 1 | 12 |
| | 14. Kecamatan Sungai Limau | - | 4 | 8 | 3 | 15 |
| | 15. Kecamatan Batang Gasan | - | 2 | 9 | 1 | 12 |
| | 16. Kecamatan Sungai Geringging | 1 | 2 | 7 | 2 | 12 |
| | 17. Kecamatan IV Koto Aur Malintang | - | 1 | 6 | 1 | 8 |

Bersambung / To be continued

Lanjutan Tabel/Continued Table 2.2.6

| Unit Kerja Placement | Golongan/Range | | | | Jumlah Total |
|---|----------------|-------|-------|-------|-----------------|
| | I | II | III | IV | |
| (1) | (2) | (3) | (4) | (5) | (6) |
| G. RSUD Padang Pariaman | - | 7 | 80 | 16 | 103 |
| H. UPT Dinas Kesehatan | 9 | 395 | 498 | 56 | 958 |
| I. UPT Dinas Pendidikan | 16 | 392 | 1 079 | 1 217 | 2 704 |
| J. TK se Kabupaten Padang Pariaman | - | 8 | 55 | 22 | 85 |
| K. SMA/SMK se Kabupaten Padang Pariaman | - | - | - | - | - |
| L. SMP se Kabupaten Padang Pariaman | 5 | 29 | 484 | 594 | 1112 |
| M. PNS Lainnya | - | 4 | 34 | 5 | 43 |
| Jumlah Total | 52 | 1 107 | 2 999 | 2 214 | 6 372 |

Sumber/Source: Badan Kepegawaian dan Pengembangan SDM Kabupaten Padang Pariaman/
Human Resources Agency and Development of Padang Pariaman Regency

Tabel 2.2.7 Jumlah Pegawai Negeri Sipil pada Instansi/Jawatan Menurut Unit Kerja dan Golongan di Kabupaten Padang Pariaman, 2019
Number of Civil Servants at Public Service/Office by Rank in Padang Pariaman Regency, 2019

| | Dinas / Instansi Public Service / Office | Golongan /Range | | | | Jumlah Total |
|-----|---|-----------------|-------|-------|-------|-----------------|
| | | I | II | III | IV | |
| | (1) | (2) | (3) | (4) | (5) | (6) |
| 1. | Pemda Padang Pariaman / Regency of Padang Pariaman | 52 | 1 107 | 2 999 | 2 214 | 6 372 |
| 2. | Pengadilan Negeri Pariaman Public High of Pariaman | - | 1 | 29 | 3 | 33 |
| 3. | Kejaksaan Negeri Pariaman Public Attorney of Pariaman | - | 6 | 34 | 1 | 41 |
| 4. | Badan Pusat Statistik (BPS) / Central Bureau of Statistics | - | 3 | 18 | 1 | 22 |
| 5. | Badan Pertanahan Nasional (BPN) / National Land Agency | - | 8 | 17 | 2 | 27 |
| 6. | Pengadilan Agama / Religious Public High of Padang Pariaman | 1 | 2 | 11 | 7 | 21 |
| 7. | Lembaga Perasyarakatan Correctional Institution | - | 36 | 32 | 1 | 69 |
| 8. | Kantor Pelayanan Penyuluhan dan Konsultasi Perpajakan / Taxes Information Service | - | - | 4 | 1 | 5 |
| 9. | Klimatologi dan Geofisika Climatology and Geophysics | 1 | - | 20 | 1 | 22 |
| 10. | Kantor Kementerian Agama Dept. of Religious Affairs | 2 | 81 | 376 | 94 | 553 |
| 11. | Politeknik Pelayaran Sumatera Barat Merchant Marine School | - | 7 | 35 | 3 | 45 |
| | Jumlah Total | 56 | 1 251 | 3 575 | 2 328 | 7 210 |

Sumber/Source: Dinas/Instansi se- Kabupaten Padang Pariaman/
Department / Institution as Padang Pariaman Regency

Tabel 2.2.8 Jumlah Pegawai Negeri Sipil Dalam Lingkungan Pemerintah Kabupaten Padang Pariaman Menurut Unit Kerja dan Tingkat Pendidikan, 2019
Number of Civil Servants of Departement of Home Affairs in Padang Pariaman Regency by Education Level, 2019

| Unit Kerja Placement | Tingkat Pendidikan Education Level | | | | | | | | | Jumlah Total |
|---|---------------------------------------|------|------|-----|-----|-----|-----------|-----|------|-----------------|
| | SD | SLTP | SLTA | D1 | D2 | D3 | D4/ S1 | S2 | S3 | |
| (1) | (2) | (3) | (4) | (5) | (6) | (7) | (8) | (9) | (10) | (11) |
| A. SEKRETARIAT | - | 2 | 29 | 1 | - | 5 | 45 | 25 | - | 107 |
| 1. Sekretariat Daerah | - | 1 | 23 | 1 | - | 5 | 34 | 21 | - | 85 |
| 2. Sekretariat DPRD | - | 1 | 6 | - | - | - | 11 | 4 | - | 22 |
| B. INSPEKTORAT | - | - | 2 | - | - | - | 20 | 16 | - | 38 |
| C. DINAS-DINAS / EXTENSION SERVICES | 6 | 10 | 220 | 3 | 12 | 55 | 428 | 131 | - | 865 |
| 1. Dinas Kearsipan dan Perpustakaan | - | - | 4 | - | - | 2 | 10 | 5 | - | 21 |
| 2. Dinas Kependudukan, Pencatatan Sipil | - | - | 3 | - | - | 4 | 15 | 6 | - | 28 |
| 3. Dinas Kesehatan | 1 | - | 11 | 2 | - | 10 | 26 | 11 | - | 61 |
| 4. Dinas Komunikasi dan informatika | - | - | 1 | - | - | 1 | 15 | 11 | - | 28 |
| 5. Dinas Lingkungan Hidup, Perumahan, kawasan Pemukiman dan Pertahanan | 1 | 1 | 8 | - | - | 2 | 24 | 7 | - | 43 |
| 6. Dinas Pariwisata, Pemuda dan Olahraga | - | - | 6 | - | - | 3 | 17 | 3 | - | 29 |
| 7. Dinas Pekerjaan Umum dan Penataan Ruang | 4 | 5 | 51 | - | - | 4 | 41 | 8 | - | 113 |
| 8. Dinas Pemberdayaan Masyarakat dan Desa | - | - | 5 | - | - | 2 | 11 | 5 | - | 23 |
| 9. Dinas Penanaman Modal, Pelayanan Terpadu dan perindustrian | - | - | 6 | - | - | 2 | 20 | 7 | - | 35 |
| 10. Dinas Pendidikan dan Kebudayaan | - | 1 | 9 | - | 10 | - | 67 | 24 | - | 111 |

Bersambung / To be continued

Lanjutan Tabel/Continued Table 2.2.8

| Unit Kerja Placement | Tingkat Pendidikan Education Level | | | | | | | | | Jumlah Total |
|--|---------------------------------------|------|------|-----|-----|-----|-----------|-----|------|-----------------|
| | SD | SLTP | SLTA | D1 | D2 | D3 | D4/ S1 | S2 | S3 | |
| (1) | (2) | (3) | (4) | (5) | (6) | (7) | (8) | (9) | (10) | (11) |
| 11. Dinas Pengendalian dan Keluarga Berencana | - | - | 14 | - | - | 2 | 23 | 7 | - | 46 |
| 12. Dinas Perdagangan, Tenaga Kerja, Koperasi dan Usaha Kecil Menengah | - | - | 13 | - | - | 3 | 19 | 8 | - | 43 |
| 13. Dinas Perhubungan | - | - | 18 | - | - | 1 | 9 | 3 | - | 31 |
| 14. Dinas Perikanan | - | - | 6 | - | - | - | 19 | 3 | - | 28 |
| 15. Dinas Pertanian dan Ketahanan Pangan | - | 2 | 26 | - | - | 11 | 52 | 11 | - | 102 |
| 16. Dinas Peternakan dan Ketahanan Hewan | - | - | 8 | - | - | 1 | 28 | 4 | - | 41 |
| 17. Dinas Satuan Polisi Pamong Praja dan Pemadam Kebakaran | - | 1 | 24 | - | 2 | 3 | 11 | 3 | - | 44 |
| 18. Dinas Sosial, Pemberdayaan Perempuan dan Perlindungan Anak | - | - | 7 | 1 | - | 4 | 21 | 5 | - | 38 |
| D. BADAN-BADAN / BOARDS | - | - | 16 | - | - | 18 | 74 | 34 | - | 142 |
| 1. Badan Kepegawaian dan Pengembangan Sumber Daya Manusia | - | - | 7 | - | - | 5 | 24 | 8 | - | 44 |
| 2. Badan Penanggulangan Bencana Daerah / Regencial Board Of Regional Disaster Management | - | - | 4 | - | - | 3 | 10 | 2 | - | 19 |
| 3. Badan Pengelolaan Keuangan Daerah | - | - | 5 | - | - | 8 | 18 | 14 | - | 45 |

Bersambung / To be continued

Lanjutan Tabel/Continued Table 2.2.8

| Unit Kerja Placement | Tingkat Pendidikan Education Level | | | | | | | | | Jumlah Total |
|---|---------------------------------------|------|------|-----|-----|-----|-----------|-----|------|-----------------|
| | SD | SLTP | SLTA | D1 | D2 | D3 | D4/ S1 | S2 | S3 | |
| (1) | (2) | (3) | (4) | (5) | (6) | (7) | (8) | (9) | (10) | (11) |
| 4. Badan Perencanaan, Penelitian dan Pengembangan Daerah | - | - | - | - | - | 2 | 22 | 10 | - | 34 |
| E. KANTOR-KANTOR / OFFICES | - | 1 | 3 | - | - | 1 | 2 | 2 | - | 9 |
| 1. Kantor Kesatuan Bangsa dan Politik / National Unity and Political Office | - | 1 | 3 | - | - | 1 | 2 | 2 | - | 9 |
| F. KECAMATAN / DISTRICTS | 1 | 5 | 82 | - | 2 | 8 | 90 | 18 | - | 206 |
| 1. Batang Anai | - | 1 | 6 | - | - | 1 | 7 | 1 | - | 16 |
| 2. Lubuk Alung | - | - | 5 | - | - | 1 | 8 | 2 | - | 16 |
| 3. Sintuk Toboh Gadang | - | - | 4 | - | - | 2 | 6 | - | - | 12 |
| 4. Ulakan Tapakis | - | - | 4 | - | - | - | 3 | 3 | - | 10 |
| 5. Nan Sabaris | - | - | 5 | - | - | - | 3 | 2 | - | 10 |
| 6. 2 x 11 Enam Lingkung | - | - | 7 | - | - | - | 5 | 1 | - | 13 |
| 7. Enam Lingkung | 1 | - | 7 | - | - | - | 5 | 1 | - | 14 |
| 8. 2 x 11 Kayu Tanam | - | 2 | 5 | - | - | 1 | 3 | 1 | - | 12 |
| 9. VII Koto Sungai Sariak | - | - | 5 | - | - | - | 4 | 3 | - | 12 |
| 10. Patamuan | - | - | 2 | - | - | - | 7 | - | - | 9 |
| 11. Padang Sago | - | - | 5 | - | - | 1 | 5 | - | - | 11 |
| 12. V koto Kampung Dalam | - | 1 | 3 | - | - | - | 8 | - | - | 12 |
| 13. V Koto Timur | - | - | 4 | - | - | 1 | 6 | 1 | - | 12 |
| 14. Sungai Limau | - | - | 8 | - | - | - | 6 | 1 | - | 15 |
| 15. Batang Gasan | - | - | 5 | - | - | - | 7 | - | - | 12 |
| 16. Sungai Geringging | - | 1 | 5 | - | 1 | - | 3 | 2 | - | 12 |
| 17. IV Koto Aur Malintang | - | - | 2 | - | 1 | 1 | 4 | - | - | 8 |
| G. RSUD Padang Pariaman | - | - | 3 | - | - | 40 | 50 | 10 | - | 103 |
| H. UPT Dinas Kesehatan | 1 | 5 | 95 | 51 | - | 570 | 228 | 8 | - | 958 |
| I. UPT Dinas Pendidikan | 7 | 35 | 341 | 6 | 368 | 10 | 1 902 | 35 | - | 2 704 |

Bersambung / To be continued

Lanjutan Tabel/Continued Table 2.2.8

| Unit Kerja Placement | Tingkat Pendidikan Education Level | | | | | | | | | Jumlah Total |
|---|---------------------------------------|------|------|-----|-----|-----|-----------|-----|------|-----------------|
| | SD | SLTP | SLTA | D1 | D2 | D3 | D4/ S1 | S2 | S3 | |
| (1) | (2) | (3) | (4) | (5) | (6) | (7) | (8) | (9) | (10) | (11) |
| J. TK se Kabupaten Padang Pariaman | - | - | 11 | 1 | 7 | - | 66 | - | - | 85 |
| K. SMA/SMK se Kabupaten Padang Pariaman | - | - | - | - | - | - | - | - | - | - |
| L. SMP se Kabupaten Padang Pariaman | 3 | 4 | 72 | 14 | 43 | 78 | 866 | 32 | - | 1 112 |
| M. PNS Lainnya | - | - | 12 | - | 1 | 4 | 24 | 2 | - | 43 |
| Jumlah Total | 18 | 62 | 886 | 76 | 433 | 789 | 3 795 | 313 | - | 6 372 |

Sumber/Source: Badan Kepegawaian dan Pengembangan SDM Kabupaten Padang Pariaman/
Human Resources Agency and Development of Padang Pariaman Regency

Tabel 2.2.9 Jumlah Pegawai Negeri Sipil Pada Instansi / Jawatan Menurut Unit Kerja dan Tingkat Pendidikan di Kabupaten Padang Pariaman, 2019
Number of Civil Servants at Public Service / Office by Placement and Education Level in Padang Pariaman Regency, 2019

| | Dinas / Instansi <i>Public Service / office</i> | Tingkat Pendidikan <i>Education Level</i> | | | | | Jumlah <i>Total</i> | |
|-----|--|--|-----------|--------------|--------------|--------------|------------------------|--------------|
| | | SD | SLTP | SLTA | D-IV/ S1 | S2/S3 | | |
| | (1) | (2) | (3) | (4) | (5) | (6) | (7) | (8) |
| 1. | Pemda Padang Pariaman / <i>Regency of Padang Pariaman</i> | 18 | 62 | 886 | 1 298 | 3 795 | 313 | 6 372 |
| 2. | Pengadilan Negeri Pariaman <i>Public High of Pariaman</i> | - | - | 4 | 3 | 17 | 9 | 33 |
| 3. | Kejaksaan Negeri Pariaman <i>Public Attorney of Pariaman</i> | - | - | 7 | 3 | 28 | 3 | 41 |
| 4. | Badan Pusat Statistik (BPS) / <i>Central Bureau of Statistics</i> | - | - | 4 | 2 | 13 | 3 | 22 |
| 5. | Badan Pertanahan Nasional (BPN) / <i>National Land Agency</i> | - | - | 6 | 4 | 14 | 3 | 27 |
| 6. | Pengadilan Agama / <i>Religious Public High of Padang Pariaman</i> | - | - | 3 | 1 | 13 | 4 | 21 |
| 7. | Lembaga Perasyarakatan <i>Correctional Institution</i> | - | - | 56 | 1 | 9 | 3 | 69 |
| 8. | Kantor Pelayanan Penyuluhan dan Konsultasi Perpajakan / <i>Taxes Information Service</i> | - | - | - | 4 | 1 | - | 5 |
| 9. | Klimatologi dan Geofisika <i>Climatology and Geophysics</i> | - | 1 | 1 | 1 | 15 | 4 | 22 |
| 10. | Kantor Kementerian Agama <i>Dept. of Religious Affairs</i> | - | 2 | 78 | 27 | 409 | 37 | 553 |
| 11. | Politeknik Pelayaran Sumatera Barat <i>Merchant Marine School</i> | - | - | 9 | 5 | 13 | 18 | 45 |
| | Jumlah Total | 18 | 65 | 1 054 | 1 349 | 4 327 | 397 | 7 210 |

Sumber/Source: Dinas/Instansi se- Kabupaten Padang Pariaman/
 Department / Institution as Padang Pariaman Regency

Tabel 2.2.10 Jumlah Personil Polres dan Polsek Menurut Kepangkatan di Kabupaten Padang Pariaman, 2019
Number of Polres and Polsek Personnel by Rank at Padang Pariaman Regency, 2019

| | Unit Kerja Placement | Tingkat Kepangkatan Level of Rwank | | | | PNS | Jumlah Total |
|-----|---|--|--|--------------------|---------------------|-----|-----------------|
| | | Perwira Mene- ngah/ Middle Rank Officer | Perwira Pertama First Rank Officer | Bintara Soldier | Tamtama Corporal | | |
| | (1) | (2) | (3) | (4) | (5) | (6) | (7) |
| 1. | Polres Pariaman <i>Pariaman Resort</i> | 4 | 40 | 192 | - | 3 | 239 |
| 2. | Polsek Nan Sabaris <i>Nan Sabaris Sector</i> | - | 3 | 26 | - | - | 29 |
| 3. | Polsek Lubuk Alung <i>Lubuk Alung Sector</i> | - | 5 | 25 | - | - | 30 |
| 4. | Polsek 2 x 11 Enam Lingkung <i>2 x 11 Enam Lingkung Sector</i> | - | 3 | 29 | - | - | 32 |
| 5. | Polsek Sungai Sariaik <i>Sungai Sariaik Sector</i> | - | 3 | 27 | - | - | 30 |
| 6. | Polsek Batang Anai <i>Batang Anai Sector</i> | - | 6 | 21 | - | - | 27 |
| 7. | Polsek Kawasan BIM <i>BIM area Sector</i> | - | 3 | 13 | - | 1 | 17 |
| 8. | Polsek Sungai Limau <i>Sungai Limau Sector</i> | - | 3 | 21 | - | - | 24 |
| 9. | Polsek Sungai Geringging <i>Sungai Geringging Sector</i> | - | 2 | 19 | - | - | 21 |
| 10. | Polsek Aur Malintang <i>Aur Malintang Sector</i> | - | 1 | 17 | - | - | 18 |
| 11. | Polsek Kampung Dalam <i>Kampung Dalam Sector</i> | - | 2 | 23 | - | - | 25 |
| | Jumlah Total | 4 | 71 | 413 | - | 4 | 492 |

Sumber/Source: Polres Kabupaten Padang Pariaman dan Polres Pariaman/
 Police Office of Padang Pariaman Regency and Police Office of Pariaman

Tabel 2.2.11 Jumlah Personil Polres dan Polsek Menurut Jenis Kelamin di Kabupaten Padang Pariaman, 2019

Number of Polres and Polsek Personnel by Gender in Padang Pariaman Regency, 2019

| | Unit Kerja <i>Placement</i> | Jenis Kelamin <i>Sex</i> | | Jumlah <i>Total</i> |
|-----|---|-----------------------------|----------------------------|------------------------|
| | | Laki-laki <i>Male</i> | Perempuan <i>Female</i> | |
| | (1) | (2) | (3) | (4) |
| 1. | Polres Pariaman <i>Pariaman Resort</i> | 210 | 13 | 223 |
| 2. | Polsek Nan Sabaris <i>Nan Sabaris Sector</i> | 29 | - | 29 |
| 3. | Polsek Lubuk Alung <i>Lubuk Alung Sector</i> | 30 | - | 30 |
| 4. | Polsek 2 x 11 Enam Lingkung <i>2 x 11 Enam Lingkung Sector</i> | 31 | 1 | 32 |
| 5. | Polsek Sungai Sariak <i>Sungai Sariak Sector</i> | 30 | - | 30 |
| 6. | Polsek Batang Anai <i>Batang Anai Sector</i> | 26 | 1 | 27 |
| 7. | Polsek Kawasan BIM <i>BIM area Sector</i> | 15 | 1 | 16 |
| 8. | SATPOLAIR | 13 | - | 13 |
| 9. | Polsek Sungai Limau <i>Sungai Limau Sector</i> | 24 | - | 24 |
| 10. | Polsek Sungai Geringging <i>Sungai Geringging Sector</i> | 21 | - | 21 |
| 11. | Polsek Aur Malintang <i>Aur Malintang Sector</i> | 18 | - | 18 |
| 12. | Polsek Kampung Dalam <i>Kampung Dalam Sector</i> | 25 | - | 25 |
| | Jumlah <i>Total</i> | 472 | 16 | 488 |

Sumber/Source: Polres Kabupaten Padang Pariaman dan Polres Pariaman/
Police Office of Padang Pariaman Regency and Police Office of Pariaman

Tabel 2.2.12 Jumlah Personil Polres dan Polsek Menurut Pangkat dan Tingkat Pendidikan di Kabupaten Padang Pariaman, 2019
Table Number of Personnel by Rank and Level of Education at Padang Pariaman Regency, 2019

| Pangkat Rank | Tingkat Pendidikan Education Level | | | | | | Jumlah Total | |
|--|---------------------------------------|------|----------|------------|-------------|-----------|-----------------|------------|
| | SD | SLTP | SLTA | DIPL | D-IV/ S1 | S2/S3 | | |
| (1) | (2) | (3) | (4) | (5) | (6) | (7) | (8) | |
| 1. <i>Perwira Menengah Middle Rank Officer</i> | - | - | 2 | - | - | 2 | 4 | |
| 2. <i>Perwira Pertama First Rank Officer</i> | - | - | 48 | 1 | 13 | - | 62 | |
| 3. <i>Bintara Soldier</i> | - | - | 273 | 3 | 53 | 5 | 334 | |
| 4. <i>Tamtama Corporal</i> | - | - | - | - | - | - | - | |
| 5. <i>PNS</i> | - | - | 4 | - | - | - | 4 | |
| Jumlah Total | 2019 | - | - | 327 | 4 | 66 | 7 | 404 |
| | 2018 | - | 1 | 330 | 4 | 72 | 9 | 416 |
| | 2017 | - | - | 359 | 4 | 38 | 7 | 408 |

Catatan/Note: Data diatas hanya menampilkan jumlah personil di wilayah Polres Padang Pariaman/The data above only displays the amount of Personnel in Padang Pariaman Resort

Sumber/Source: Polres Kabupaten Padang Pariaman /
Police of Padang Pariaman Regency

Tabel 2.2.13 Jumlah Personil Polres dan Polsek Menurut Pangkat dan Golongan di Kabupaten Padang Pariaman, 2019

Number of Polres and Polsek Personnel by Rank and Class in Padang Pariaman Regency, 2019

| | Pangkat Rank | Golongan Hierarchy | | | | Jumlah Total |
|----|---|-----------------------|------------|-----------|----------|-----------------|
| | | I | II | III | IV | |
| | (1) | (2) | (3) | (4) | (5) | (6) |
| 1. | <i>Perwira Menengah Middle Rank Officer</i> | - | - | - | 4 | 4 |
| 2. | <i>Perwira Pertama First Rank Officer</i> | - | - | 62 | - | 62 |
| 3. | <i>Bintara Soldier</i> | - | 334 | - | - | 334 |
| 4. | <i>Tamtama Corporal</i> | - | - | - | - | - |
| 5. | <i>PNS</i> | - | 4 | - | - | 4 |
| | Jumlah | 2019 | 338 | 62 | 4 | 404 |
| | Total | 2018 | 350 | 61 | 4 | 416 |
| | | 2017 | 347 | 57 | 5 | 409 |

Sumber/Source: Polres Kabupaten Padang Pariaman /
Police of Padang Pariaman Regency

2.3 DEWAN PERWAKILAN RAKYAT DAERAH REGIONAL HOUSE OF REPRESENTATIVES

Tabel 2.3.1 Jumlah Anggota Dewan Perwakilan Rakyat Daerah Menurut Partai Politik dan Jenis Kelamin di Kabupaten Padang Pariaman, 2019
Number of Members of The Regional House of Representatives by Political Party and Sex in Padang Pariaman Regency, 2019

| | Partai Politik <i>Political Party</i> | Jenis Kelamin <i>Sex</i> | | Jumlah <i>Total</i> |
|-----|--|-----------------------------|----------------------------|------------------------|
| | | Laki-laki <i>Male</i> | Perempuan <i>Female</i> | |
| | (1) | (2) | (3) | (4) |
| 1. | Partai Gerakan Indonesia Raya (GERINDRA) | 7 | - | 7 |
| 2. | Partai Amanat Nasional (PAN) | 7 | - | 7 |
| 3. | Partai Demokrat | 4 | - | 4 |
| 4. | Partai Keadilan Sejahtera (PKS) | 4 | - | 4 |
| 5. | Partai Kebangkitan Bangsa (PKB) | 4 | - | 4 |
| 6. | Partai Golongan Karya (GOLKAR) | 4 | - | 4 |
| 7. | Partai Persatuan Pembangunan (PPP) | 4 | - | 4 |
| 8. | Partai Nasional Demokrat (NASDEM) | 3 | - | 3 |
| 9. | Partai Demokrasi Indonesia Perjuangan (PDIP) | 2 | - | 2 |
| 10. | Partai Hati Nurani Rakyat (HANURA) | 1 | - | 1 |
| | Jumlah Total | 40 | - | 40 |
| | 2019 | 40 | - | 40 |
| | 2018 | 38 | 2 | 40 |
| | 2017 | 38 | 2 | 40 |

Sumber/Source: Sekretariat DPRD Kabupaten Padang Pariaman/
Representative Secretary Of Padang Pariaman Regency

Tabel 2.3.2 Jumlah Anggota Dewan Perwakilan Rakyat Daerah Menurut Tingkat Pendidikan dan Jenis Kelamin di Kabupaten Padang Pariaman, 2019
Number of Members of The Regional House of Representatives by Education Level and Sex in Padang Pariaman Regency, 2019

| Tingkat Pendidikan Education Level | Jenis Kelamin Sex | | Jumlah Total | |
|---|----------------------|---------------------|-----------------|-----------|
| | Laki-laki Male | Perempuan Female | | |
| (1) | (2) | (3) | (4) | |
| 1. Sekolah Menengah Pertama Junior High School | - | - | - | |
| 2. Sekolah Menengah Atas Senior High School | 17 | - | 17 | |
| 3. Diploma 1 - Diploma 3 | 2 | - | 1 | |
| 4. S1 | 17 | - | 20 | |
| 5. S2 - S3 | 4 | - | 2 | |
| Jumlah Total | 2019 | 40 | - | 40 |
| | 2018 | 38 | 2 | 40 |
| | 2017 | 38 | 2 | 40 |

Sumber/Source: Sekretariat DPRD Kabupaten Padang Pariaman/
 Representative Secretary Of Padang Pariaman Regency

Tabel 2.3.3 Banyaknya Keputusan DPRD Menurut Jenis Keputusan di Kabupaten Padang Pariaman, 2015-2019
Table *Number of DPRD Decrees by Kind of Decrees in Padang Pariaman Regency, 2015-2019*

| Uraian Items Matter | | 2015 | 2016 | 2017 | 2018 | 2019 |
|------------------------|------------------------------------|------|------|------|------|------|
| (1) | (2) | (3) | (4) | (5) | (6) | |
| 1. | Peraturan Daerah | - | - | 15 | 17 | 11 |
| 2. | Keputusan DPRD | 22 | 32 | 25 | 19 | 20 |
| 3. | Keputusan Pimpinan | 3 | 5 | 3 | 2 | 5 |
| 4. | Rekomendasi | - | 1 | - | - | - |
| 5. | Rapat Paripurna | 23 | 32 | 29 | 31 | 36 |
| 6. | Paripurna Istimewa | 6 | 2 | 3 | 3 | 3 |
| 7. | Rapat Panitia Musyawarah | 18 | 22 | 21 | 25 | 30 |
| 8. | Rapat Panitia Anggaran | 12 | 14 | 17 | 14 | 15 |
| 9. | Rapat Panitia Khusus | 8 | 5 | 12 | 6 | 6 |
| 10. | Rapat Komisi | - | - | - | - | - |
| | - Komisi I | 48 | 49 | 48 | 45 | 49 |
| | - Komisi II | 49 | 50 | 51 | 49 | 52 |
| | - Komisi III | 52 | 49 | 49 | 47 | 50 |
| | - Komisi IV | 56 | 50 | 48 | 48 | 50 |
| 11. | Rapat Fraksi | - | - | - | - | - |
| | - Fraksi Partai Golkar | - | - | - | - | - |
| | - Fraksi PAN | - | - | - | - | - |
| | - Fraksi Amanat Persatuan | - | - | - | - | - |
| | - Fraksi Bersatu | - | - | - | - | - |
| | - Fraksi PPP | - | - | - | - | - |
| | - Fraksi Gerindra | - | - | - | - | - |
| | - Fraksi PKS | - | - | - | - | - |
| | - Fraksi PBB | - | - | - | - | - |
| | - Fraksi Partai Kebangkitan Bangsa | - | - | - | - | - |
| | - Fraksi PDI-P | - | - | - | - | - |
| | - Fraksi Madani | - | - | - | - | - |
| | - Fraksi Hanura | - | - | - | - | - |
| | - Fraksi Nasdem | - | - | - | - | - |
| | - Fraksi Demokrat | - | - | - | - | - |

Bersambung / To be continued

Lanjutan Tabel/Continued Table 2.3.3

| Uraian <i>Items Matter</i> | | 2015 | 2016 | 2017 | 2018 | 2019 |
|-------------------------------|------------------------------|------|------|------|------|------|
| (1) | | (2) | (3) | (4) | (5) | (6) |
| 12. | Rapat Gabungan Komisi | 16 | - | 15 | 17 | 18 |
| 13. | Rapat Kerja | - | - | - | - | - |
| 14. | Kunjungan Kerja Dalam Daerah | - | - | - | - | - |
| | - Komisi I | 6 | 8 | 9 | 8 | 10 |
| | - Komisi II | 8 | 12 | 14 | 12 | 15 |
| | - Komisi III | 10 | 9 | 8 | 9 | 12 |
| | - Komisi IV | 12 | 15 | 11 | 10 | 13 |
| 15. | Kunjungan Kerja Luar Daerah | 3 | 3 | 3 | 3 | 3 |
| 16. | Rapat Paripurna Khusus | - | - | - | - | - |
| 17. | Rapat Pimpinan | 11 | 15 | 18 | 16 | 14 |
| 18. | Rapat Konsultasi Pimpinan | 12 | 10 | 12 | 16 | 16 |

Sumber/Source: Sekretariat DPRD Kabupaten Padang Pariaman/
Representative Secretary Of Padang Pariaman Regency

2.4 KEUANGAN DAERAH LOCAL FINANCE

Tabel 2.4.1 Anggaran Pendapatan dan Belanja Daerah (APBD) di Kabupaten Padang Pariaman, 2018-2019
Regional Revenue and Expenditure Budget (APBD) in Padang Pariaman Regency, 2018-2019

| Uraian <i>Items Matter</i> | Anggaran <i>Budget</i> | |
|---|-----------------------------|-----------------------------|
| | 2018 | 2019 |
| (1) | (2) | |
| PENDAPATAN | 1 466 361 930 430,30 | 1 520 643 679 559,00 |
| PENDAPATAN ASLI DAERAH | 108 003 148 549,30 | 100 249 901 104,00 |
| Pendapatan Pajak Daerah | 41 575 000 000,00 | 46 900 000 000,00 |
| Hasil Retribusi Daerah | 4 715 010 000,00 | 3 645 000 000,00 |
| Hasil Pengelolaan Kekayaan Daerah Yang Dipisahkan | 5 791 014 751,00 | 6 500 000 000,00 |
| Lain-Lain Pendapatan Asli Daerah Yang Sah | 55 922 123 798,30 | 43 204 901 104,00 |
| PENDAPATAN TRANSFER | 1 208 369 248 283,00 | 1 249 910 980 455,00 |
| TRANSFER PEMERINTAH PUSAT - DANA PERIMBANGAN | 1 111 120 813 471,00 | 1 174 021 924 000,00 |
| Dana Bagi Hasil Pajak | 13 693 451 506,00 | 9 244 156 000,00 |
| Dana Bagi Hasil Sumber Daya Alam | 1 854 374 965,00 | 2 403 402 000,00 |
| Dana Alokasi Umum | 769 827 010 000,00 | 790 451 964 000,00 |
| Dana Alokasi Khusus | 325 745 977 000,00 | 371 922 402 000,00 |
| TRANSFER PEMERINTAH PUSAT - LAINNYA | 16 500 000 000,00 | 22 884 576 000,00 |
| Dana Penyesuaian | 16 500 000 000,00 | 22 884 576 000,00 |
| TRANSFER PEMERINTAH PROVINSI | 80 748 434 812,00 | 53 004 480 455,00 |
| Pendapatan Bagi Hasil Pajak | 54 238 434 812,00 | 53 004 480 455,00 |
| Bantuan Keuangan dari Pemerintah Provinsi | 23 960 000 000,00 | 0,00 |
| Bantuan Keuangan dari Pemerintah Daerah Kabupaten | 2 550 000 000,00 | 0,00 |

Bersambung / To be continued

Lanjutan Tabel/Continued Table 2.4.1

| Uraian Items Matter | Anggaran Budget | |
|---|-----------------------------|-----------------------------|
| | 2018 | 2019 |
| (1) | (2) | |
| LAIN-LAIN PENDAPATAN YANG SAH | 149 989 533 598,00 | 170 482 798 000,00 |
| Pendapatan Hibah | 67 690 134 410,00 | 75 319 400 000,00 |
| Pendapatan Lainnya | 491 555 188,00 | 125 000 000,00 |
| Dana Bantuan Pemerintah/Dana Alokasi Desa-LRA | 81 807 844 000,00 | 95 038 398 000,00 |
| BELANJA | 1 482 769 644 067,46 | 1 505 064 407 195,85 |
| BELANJA OPERASI | 1 012 748 307 256,19 | 1 035 989 283 307,10 |
| Belanja Pegawai | 671 527 309 178,89 | 722 698 323 213,45 |
| Belanja Barang | 259 480 975 757,30 | 295 964 208 093,65 |
| Hibah | 76 250 022 320,00 | 14 354 462 000,00 |
| Bantuan Sosial | 5 490 000 000,00 | 2 972 290 000,00 |
| BELANJA MODAL | 302 223 663 370,00 | 283 121 752 749,75 |
| Belanja Tanah | 13 217 776 750,00 | 9 839 516 462,75 |
| Belanja Peralatan dan Mesin | 28 356 313 868,00 | 37 805 955 637,00 |
| Belanja Gedung dan Bangunan | 61 993 138 519,00 | 107 802 883 928,00 |
| Belanja Jalan, Irigasi dan Jaringan | 190 279 629 380,00 | 92 172 922 762,00 |
| Belanja Aset Tetap Lainnya | 8 376 804 853,00 | 35 500 473 960,00 |
| BELANJA TAK TERDUGA | 1 042 059 029,27 | 3 104 919 790,00 |
| Belanja Tak Terduga | 1 042 059 029,27 | 3 104 919 790,00 |

Bersambung / To be continued

Lanjutan Tabel/Continued Table 2.4.1

| Uraian Items Matter | Anggaran Budget | |
|--|----------------------------|-----------------------------|
| | 2018 | 2019 |
| (1) | (2) | |
| TRANSFER | 166 755 614 412,00 | 182 848 451 349,00 |
| TRANSFER/BAGI HASIL KE DESA | 166 755 614 412,00 | 182 848 451 349,00 |
| Bagi Hasil Pajak Daerah | 4 157 500 000,00 | 6 229 857 516,00 |
| Bagi Hasil Retribusi Daerah | 471 501 000,00 | 494 000 000,00 |
| Transfer Bantuan Keuangan ke Desa | 161 307 702 900,00 | 175 248 350 200,00 |
| Transfer Bantuan Keuangan Lainnya | 818 910 512,00 | 876 243 633,00 |
| SURPLUS/DEFISIT | (16 407 713 637,16) | 15 579 272 363,15 |
| PEMBIAYAAN | | |
| PENERIMAAN PEMBIAYAAN | 26 907 713 637,16 | 1 920 727 636,85 |
| Penggunaan SILPA | 26 907 713 637,16 | 1 920 727 636,85 |
| Penerimaan Kembali Investasi Non Permanen Lainnya | 0,00 | 0,00 |
| Peminjaman Dalam Negeri - Lembaga Keuangan Bank | 0,00 | 0,00 |
| PENGELUARAN PEMBIAYAAN | 10 500 000 000,00 | 17 500 000 000,00 |
| Penyertaan Modal (Investasi) Pemerintah Daerah | 10 500 000 000,00 | 17 500 000 000,00 |
| Pembayaran Pengembalian Dana | 0,00 | 0,00 |
| PEMBIAYAAN NETTO | 16 407 713 637,16 | (15 579 272 363,15) |
| SISA LEBIH PEMBIAYAAN ANGGARAN TAHUN BERKENAN | 0,00 | 0,00 |

Sumber/Source: Badan Pengelola Keuangan Daerah Kabupaten Padang Pariaman/
Regional Financial Management Board of Padang Pariaman Regency

Tabel 2.4.2 Realisasi Anggaran Pendapatan dan Belanja Daerah (APBD) di Kabupaten Padang Pariaman, 2019
Table Realisation of Regional Revenue and Expenditure Budget (APBD) in Padang Pariaman Regency, 2019

| Uraian Items Matter | Realisasi Actual | |
|---|-----------------------------|-----------------------------|
| | 2018 | 2019 |
| (1) | (2) | |
| PENDAPATAN | 1 392 534 033 373,02 | 1 493 154 234 293,01 |
| PENDAPATAN ASLI DAERAH | 84 472 667 291,02 | 89 915 776 303,01 |
| Pendapatan Pajak Daerah | 41 412 253 897,00 | 48 340 236 968,00 |
| Hasil Retribusi Daerah | 2 843 854 157,00 | 2 603 742 637,00 |
| Hasil Pengelolaan Kekayaan Daerah Yang Dipisahkan | 5 791 014 751,00 | 6 368 010 478,00 |
| Lain-Lain Pendapatan Asli Daerah Yang Sah | 34 425 544 486,02 | 32 603 786 220,01 |
| PENDAPATAN TRANSFER | 1 160 139 707 914,00 | 1 217 299 697 990,00 |
| TRANSFER PEMERINTAH PUSAT - DANA PERIMBANGAN | 1 087 008 037 363,00 | 1 137 479 199 241,00 |
| Dana Bagi Hasil Pajak | 9 039 931 584,00 | 7 535 744 789,00 |
| Dana Bagi Hasil Sumber Daya Alam | 1 455 781 978,00 | 1 733 644 396,00 |
| Dana Alokasi Umum | 769 827 010 000,00 | 790 451 964 000,00 |
| Dana Alokasi Khusus | 306 685 313 801,00 | 337 757 846 056,00 |
| TRANSFER PEMERINTAH PUSAT - LAINNYA | 16 500 000 000,00 | 22 884 576 000,00 |
| Dana Penyesuaian | 16 500 000 000,00 | 22 884 576 000,00 |
| TRANSFER PEMERINTAH PROVINSI | 56 631 670 551,00 | 56 935 922 749,00 |
| Pendapatan Bagi Hasil Pajak | 49 931 670 551,00 | 56 935 922 749,00 |
| Bantuan Keuangan dari Pemerintah Provinsi | 5 000 000 000,00 | 0,00 |
| Bantuan Keuangan dari Pemerintah Daerah Kabupaten | 1 700 000 000,00 | 0,00 |

Bersambung / To be continued

Lanjutan Tabel/Continued Table 2.4.2

| Uraian Items Matter | Realisasi Actual | |
|---|-----------------------------|-----------------------------|
| | 2018 | 2019 |
| (1) | (2) | |
| LAIN-LAIN PENDAPATAN YANG SAH | 147 921 658 168,00 | 185 938 760 000,00 |
| Pendapatan Hibah | 65 888 199 168,00 | 90 890 397 000,00 |
| Pendapatan Lainnya | 225 615 000,00 | 9 965 000,00 |
| Dana Bantuan Pemerintah/Dana Alokasi Desa-LRA | 81 807 844 000,00 | 95 038 398 000,00 |
| BELANJA | 1 409 350 454 990,33 | 1 416 354 891 295,70 |
| BELANJA OPERASI | 978 993 406 403,33 | 974 947 765 687,70 |
| Belanja Pegawai | 654 692 718 446,00 | 696 749 002 204,70 |
| Belanja Barang | 249 114 418 912,33 | 263 391 201 483,00 |
| Hibah | 69 831 269 045,00 | 11 972 562 000,00 |
| Bantuan Sosial | 5 355 000 000,00 | 2 835 000 000,00 |
| BELANJA MODAL | 262 953 914 380,00 | 258 452 023 816,00 |
| Belanja Tanah | 13 217 776 750,00 | 9 779 428 000,00 |
| Belanja Peralatan dan Mesin | 26 155 566 329,00 | 31 047 339 799,00 |
| Belanja Gedung dan Bangunan | 52 345 105 097,00 | 104 984 605 673,00 |
| Belanja Jalan, Irigasi dan Jaringan | 162 877 109 495,00 | 87 449 943 219,00 |
| Belanja Aset Tetap Lainnya | 8 358 356 709,00 | 25 190 707 125,00 |
| BELANJA TAK TERDUGA | 1 019 153 886,00 | 1 146 013 500,00 |
| Belanja Tak Terduga | 1 019 153 886,00 | 1 146 013 500,00 |

Bersambung / To be continued

Lanjutan Tabel/Continued Table 2.4.2

| Uraian Items Matter | Realisasi Actual | |
|--|-----------------------------|----------------------------|
| | 2018 | 2019 |
| (1) | (2) | |
| TRANSFER | 166 383 980 321,00 | 181 809 088 292,00 |
| TRANSFER/BAGI HASIL KE DESA | 166 383 980 321,00 | 181 809 088 292,00 |
| Bagi Hasil Pajak Daerah | 3 816 304 902,00 | 5 297 769 962,00 |
| Bagi Hasil Retribusi Daerah | 441 117 805,00 | 421 214 085,00 |
| Transfer Bantuan Keuangan ke Desa | 161 307 647 102,00 | 175 248 350 195,00 |
| Transfer Bantuan Keuangan Lainnya | 818 910 512,00 | 841 754 050,00 |
| SURPLUS/DEFISIT | (16 816 421 617,31) | 76 799 342 997,31 |
| PEMBIAYAAN | | |
| PENERIMAAN PEMBIAYAAN | 27 875 149 254,16 | 1 877 685 273,85 |
| Penggunaan SILPA | 26 907 713 637,16 | 1 877 685 273,85 |
| Penerimaan Kembali Investasi Non Permanen Lainnya | 0,00 | 0,00 |
| Peminjaman Dalam Negeri - Lembaga Keuangan Bank | 967 435 617,00 | 0,00 |
| PENGELUARAN PEMBIAYAAN | 9 138 000 000,00 | 10 660 000 000,00 |
| Penyertaan Modal (Investasi) Pemerintah Daerah | 9 138 000 000,00 | 10 660 000 000,00 |
| Pembayaran Pengembalian Dana | 0,00 | 0,00 |
| PEMBIAYAAN NETTO | 18 737 149 254,16 | (8 782 314 726,15) |
| SISA LEBIH PEMBIAYAAN ANGGARAN TAHUN BERKENAN | 1 920 727 636,85 | 68 017 028 271,16 |

Sumber/Source: Badan Pengelola Keuangan Daerah Kabupaten Padang Pariaman/
Regional Financial Management Board of Padang Pariaman Regency

Tabel 2.4.3 Rencana dan Realisasi Anggaran Pendapatan dan Belanja Daerah (APBD) di Kabupaten Padang Pariaman (Jutaan Rupiah), 2010-2019
Table Plan and Realization of Development Budget in Padang Pariaman Regency (Million Rupiahs), 2010 - 2019

| Tahun Years | Pendapatan Income | | |
|----------------|----------------------|--------------------------|--------------------------|
| | Rencana Plan | Realisasi Realization | Persentase Percentage |
| (1) | (2) | (3) | (4) |
| 2010 | 676 072,46 | 664 535,07 | 98,29 |
| 2011 | 754 291,32 | 750 863,30 | 99,55 |
| 2012 | 789 590,27 | 789 376,63 | 99,97 |
| 2013 | 958 425,97 | 956 684,84 | 99,82 |
| 2014 | 1 065 292,27 | 1 069 627,60 | 100,41 |
| 2015 | 1 193 135,98 | 1 194 708,48 | 100,13 |
| 2016 | 1 351 128,05 | 1 353 306,74 | 100,16 |
| 2017 | 1 436 957,42 | 1 388 638,25 | 96,64 |
| 2018 | 1 466 361,93 | 1 392 534,03 | 94,97 |
| 2019 | 1 520 643,68 | 1 493 154,23 | 98,19 |

Bersambung / To be continued

Lanjutan Tabel/Continued Table 2.4.3

| Tahun Years | Belanja Expenditure | | |
|----------------|------------------------|--------------------------|--------------------------|
| | Rencana Plan | Realisasi Realization | Persentase Percentage |
| (1) | (2) | (3) | (4) |
| 2010 | 772 910,73 | 709 771,55 | 91,83 |
| 2011 | 804 445,67 | 737 668,22 | 91,70 |
| 2012 | 836 263,24 | 800 769,60 | 95,76 |
| 2013 | 966 249,48 | 899 416,06 | 93,08 |
| 2014 | 1 103 572,80 | 1 025 927,10 | 92,96 |
| 2015 | 1 219 712,57 | 1 116 183,16 | 91,51 |
| 2016 | 1 276 459,96 | 1 215 343,89 | 95,21 |
| 2017 | 1 350 455,88 | 1 276 134,28 | 94,50 |
| 2018 | 1 482 769,64 | 1 409 350,45 | 95,05 |
| 2019 | 1 505 064,41 | 1 416 354,89 | 94,11 |

Sumber/Source: Badan Pengelola Keuangan Daerah Kabupaten Padang Pariaman/
Regional Financial Management Board of Padang Pariaman Regency

2.5 PERTANAHAN LAND

Tabel 2.5.1 Jumlah Sertifikat Hak Atas Tanah Yang Diterbitkan Menurut Kecamatan di Kabupaten Padang Pariaman, 2019
Number of Published Land Certificate by Subdistrict in Padang Pariaman Regency, 2019

| | Kecamatan Subdistricts | Hak Milik | Hak Guna Bangun an | Hak Guna Usaha | Hak Pakai | Hak Penge- lolaan | Wakaf |
|-----|---------------------------|--------------|-----------------------------|----------------------|--------------|-------------------------|-----------|
| | (1) | (2) | (3) | (4) | (5) | (6) | (7) |
| 1. | Batang Anai | 192 | 24 | - | 29 | - | - |
| 2. | Lubuk Alung | 46 | 1 | - | - | - | 1 |
| 3. | Sintuk Toboh Gadang | 8 | - | - | 32 | - | 13 |
| 4. | Ulakan Tapakis | 16 | - | - | 13 | - | 1 |
| 5. | Nan Sabaris | 94 | - | - | 23 | - | 4 |
| 6. | 2 x 11 Enam Lingkung | 12 | - | - | - | - | 8 |
| 7. | Enam Lingkung | 101 | 1 | - | 1 | - | 2 |
| 8. | 2 x 11 Kayu Tanam | 1 | 4 | - | 1 | - | - |
| 9. | VII Koto Sungai Sariak | 17 | - | - | 1 | - | - |
| 10. | Patamuhan | 7 | - | - | 1 | - | 13 |
| 11. | Padang Sago | - | - | - | - | - | - |
| 12. | V Koto Kampung Dalam | 9 | - | - | - | - | - |
| 13. | V Koto Timur | 2 | - | - | - | - | - |
| 14. | Sungai Limau | 11 | 1 | - | - | - | 1 |
| 15. | Batang Gasan | - | - | - | - | - | - |
| 16. | Sungai Geringging | 12 | - | - | 1 | - | 1 |
| 17. | IV Koto Aur Malintang | 4 | - | - | 1 | - | 3 |
| | 2019 | 532 | 31 | - | 103 | - | 47 |
| | 2018 | 532 | 31 | - | 103 | - | 47 |
| | 2017 | 1 359 | 675 | - | - | - | 1 |
| | 2016 | 587 | 2 | - | 5 | - | 3 |
| | 2015 | 607 | 4 | - | 53 | - | - |

Sumber/Source: Badan Pertanahan Nasional Kabupaten Padang Pariaman /
National Land Agency Region of Padang Pariaman Regency

Tabel 2.5.2 Peralihan Hak Atas Tanah Menurut Kecamatan dan Sebabnya di Kabupaten Padang Pariaman, 2019
Table Transferring of The Rights for Land Use by Subdistricts and Causes in Padang Pariaman Regency, 2019

| Kecamatan Subdistricts | | Jual Beli Traded | Hibah Gift |
|---------------------------|------------------------|---------------------|---------------|
| (1) | | (2) | (3) |
| 1. | Batang Anai | 283 | 7 |
| 2. | Lubuk Alung | 411 | 4 |
| 3. | Sintuk Toboh Gadang | 200 | 1 |
| 4. | Ulakan Tapakis | 33 | 2 |
| 5. | Nan Sabaris | 500 | - |
| 6. | 2 x 11 Enam Lingkung | 131 | 1 |
| 7. | Enam Lingkung | 123 | 1 |
| 8. | 2 x 11 Kayu Tanam | 19 | 7 |
| 9. | VII Koto Sungai Sariak | 85 | - |
| 10. | Patamuan | 23 | - |
| 11. | Padang Sago | - | 2 |
| 12. | V Koto Kampung Dalam | 29 | - |
| 13. | V Koto Timur | 41 | - |
| 14. | Sungai Limau | 43 | 1 |
| 15. | Batang Gasan | 57 | - |
| 16. | Sungai Geringging | 50 | 1 |
| 17. | IV Koto Aur Malintang | 103 | - |
| Jumlah Total | | 2 131 | 27 |
| | | 2018 | 35 |
| | | 2017 | 56 |
| | | 2016 | 30 |
| | | 2015 | 60 |

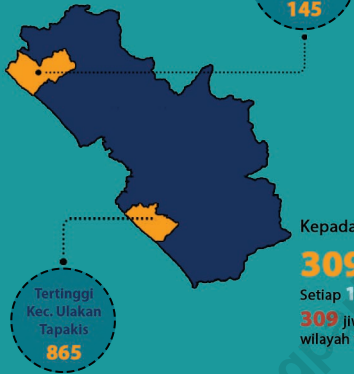
Sumber/Source: Badan Pertanahan Nasional Kabupaten Padang Pariaman /
 National Land Agency Region of Padang Pariaman Regency

3

PENDUDUK DAN KETENAGAKERJAAN

POPULATION AND EMPLOYMENT

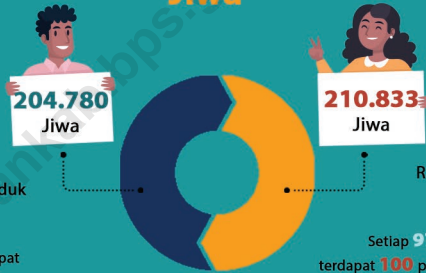
Kepadatan Penduduk Kab. Padang Pariaman



Total Penduduk 2019

415.613

Jiwa



Rasio Jenis Kelamin

97,13

Setiap 97 penduduk laki-laki terdapat 100 penduduk perempuan

Kepadatan Penduduk

309

Setiap 1 Km² terdapat 309 jiwa yang menempati wilayah tersebut

PENDUDUK USIA KERJA (15 TAHUN KE ATAS)

288.397

Orang Penduduk Usia Kerja



Tingkat Pengangguran Terbuka (TPT)

5,97%

Setiap 100 orang angkatan kerja terdapat sekitar 6 orang pengangguran



PENJELASAN TEKNIS

1. Sumber utama data kependudukan adalah sensus penduduk yang dilaksanakan setiap sepuluh tahun sekali. Sensus penduduk telah dilaksanakan sebanyak enam kali sejak Indonesia merdeka, yaitu tahun 1961, 1971, 1980, 1990, 2000, dan 2010.

Di dalam sensus penduduk, pencacahan dilakukan terhadap seluruh penduduk yang berdomisili di wilayah teritorial Indonesia termasuk warga negara asing kecuali anggota korps diplomatik negara sahabat beserta keluarganya. Metode pengumpulan data dalam sensus dilakukan dengan wawancara antara petugas sensus dengan responden dan juga melalui e-census. Pencatatan penduduk menggunakan konsep usual residence, yaitu konsep di mana penduduk biasa bertempat tinggal. Bagi penduduk yang bertempat tinggal tetap dicacah di mana mereka biasa tinggal, sedangkan untuk penduduk yang tidak bertempat tinggal tetap dicacah di tempat di mana mereka ditemukan petugas sensus pada malam 'Hari Sensus'. Termasuk penduduk yang tidak bertempat tinggal tetap adalah tuna wisma, awak

TECHNICAL NOTES

1. *The main source of demographic data is population census, which is conducted every ten years. Population Census has been conducted six times since Indonesia's independence: 1961, 1971, 1980, 1990, 2000, and 2010.*

The population census enumerates all residents who domicile in the entire territory of Indonesia including foreign citizens except the diplomatic corps members and their families. The method of data collection in a population census involves interviewing respondents and conducting e-census. Enumeration of the population uses the concept of "usual residence", which is the concept of "places where people usually live". De jure was applied to the permanent residents, while de facto was applied to non-permanent residents. The permanent residents were enumerated in place where they normally live, the non-permanent residents were enumerated where they were found by the enumerators, on the night of 'Census Date'. The non permanent residents include homeless people, ship crew, boat people, remote area community, and

kapal berbendera Indonesia, penghuni perahu/rumah apung, masyarakat terpencil/terasing, dan pengungsi. Bagi mereka yang mempunyai tempat tinggal tetap dan sedang bepergian ke luar wilayah lebih dari enam bulan, tidak dicacah di tempat tinggalnya, tetapi dicacah di tempat tujuannya.

Untuk tahun yang tidak dilaksanakan sensus penduduk, data kependudukan diperoleh dari hasil proyeksi penduduk. Proyeksi penduduk merupakan suatu perhitungan ilmiah yang didasarkan pada asumsi dari komponen-komponen perubahan penduduk, yaitu kelahiran, kematian, dan migrasi. Proyeksi penduduk Indonesia 2010–2035 menggunakan data dasar penduduk hasil SP2010.

2. Penduduk Kabupaten Padang Pariaman adalah semua orang yang berdomisili di wilayah teritorial Kabupaten Padang Pariaman selama 6 bulan atau lebih dan atau mereka yang berdomisili kurang dari 6 bulan tetapi bertujuan menetap.
3. Laju pertumbuhan penduduk adalah angka yang menunjukkan persentase penambahan penduduk dalam jangka waktu tertentu.

internally displaced persons. Those who had permanent residence and had been travelling away from their home for six months or more were not enumerated in their permanent place, but in the place where they were during the census.

For the periods where the population census is not conducted, population projection is done to estimate population during those years. The population projection is an estimate based on the demographic components, such as birth, death, and migration. Indonesia's 2010–2035 population projection used the 2010 Population Census as the base population.

2. *The population of Padang Pariaman Regency are all residents of the entire territory of Indonesia who have stayed for six months or longer, and those who intended to stay more than six months even though their length of stay is less than six months.*
3. *The growth rate of population is the number that show percentage of population growth within a specified period.*

4. Kepadatan penduduk adalah rasio banyaknya penduduk per kilometer persegi. *4. Population density is ratio of population per square kilometer.*
5. Rasio jenis kelamin adalah perbandingan antara penduduk laki-laki dan penduduk perempuan pada suatu wilayah dan waktu tertentu. Biasanya dinyatakan dengan banyaknya penduduk laki-laki untuk 100 penduduk perempuan. *5. Sex ratio is the ratio of males population to females population in a given area and time, usually expressed as the number of males for every 100 females.*
6. Distribusi penduduk adalah pola persebaran penduduk di suatu wilayah, baik berdasarkan batas-batas geografis maupun berdasarkan batas-batas administrasi pemerintahan. *6. Population distribution is the pattern of population distribution in an area, either by geographic boundaries or by government administrative boundaries.*
7. Komposisi penduduk adalah pola persebaran penduduk menurut karakteristiknya, contoh: penduduk menurut kelompok umur, penduduk menurut jenis kelamin *7. Population compotition isthe pattern of population distribution by its characteristics, example: population by age group, population by sex*
8. Rumah tangga adalah seseorang atau sekelompok orang yang mendiami sebagian atau seluruh bangunan fisik/ sensus dan biasanya tinggal bersama serta pengelolaan makan dari satu dapur. Yang dimaksud makan dari satu dapur adalah jika pengurusan kebutuhan sehari-harinya dikelola bersama-sama menjadi satu. *8. Household is an individual or group of people living in a physical/census building unit or part of it and usually commit on a common provision for food and other essentials of living. Common provision for food means one organising daily needs for all of household members.*

9. Anggota rumah tangga adalah semua orang yang biasanya bertempat tinggal di suatu rumah tangga, baik yang berada di rumah pada waktu pencacahan maupun yang sementara tidak ada.
 10. Rata-rata anggota rumah tangga adalah angka yang menunjukkan rata-rata jumlah anggota rumah tangga per rumah tangga.
 11. Istilah migrasi seumur hidup disebut bila provinsi tempat tinggal seseorang pada saat pencacahan berbeda dengan provinsi tempat lahirnya.
 12. Istilah migrasi risen disebut bila provinsi tempat tinggal seseorang pada saat pencacahan berbeda dengan provinsi tempat tinggalnya 5 tahun yang lalu.
 13. Penduduk usia kerja adalah penduduk yang berumur 15 tahun ke atas.
 14. Angkatan kerja adalah penduduk usia kerja (15 tahun ke atas) yang bekerja, punya pekerjaan namun sementara tidak bekerja, dan pengangguran.
 15. Bekerja adalah kegiatan ekonomi yang dilakukan oleh
9. *Household member are those who usually lives in a household regardless of their location at the time of enumeration.*
 10. *Average household size is the average number of household members per household.*
 11. *Lifetime migration terminology if someone's province of residence at the time of enumeration was different from his/her province of birthplace.*
 12. *Recent migration terminology if someone's province of residence at the time of enumeration was different from his/her province of residence 5 years ago.*
 13. *Working age population is persons of 15 years and over.*
 14. *Labor force or economically active are persons of 15 years and over, who in the previous week were working, temporarily absent from work but having jobs, and unemployment.*
 15. *Working is economic activity conducted by a person and*

seseorang dengan maksud memperoleh atau membantu memperoleh pendapatan atau keuntungan dan lamanya bekerja paling sedikit 1 jam secara terus menerus dalam seminggu yang lalu (termasuk pekerja keluarga tanpa upah yang membantu dalam suatu usaha/kegiatan ekonomi).

intended to earn income by doing work or helping to do work at least one hour continuously during the reference week (including unpaid family worker/s for any economic activity).

16. Jumlah jam kerja seluruhnya adalah jumlah jam kerja yang digunakan untuk bekerja (tidak termasuk jam kerja istirahat resmi dan jam kerja yang digunakan untuk hal-hal di luar pekerjaan).
17. Lapangan usaha adalah bidang kegiatan dari pekerjaan/tempat bekerja di mana seseorang bekerja. Klasifikasi lapangan usaha mengikuti Klasifikasi Baku Lapangan Usaha Indonesia (KBLI) dalam 1 digit.
18. Status pekerjaan adalah kedudukan seseorang dalam unit usaha/kegiatan dalam melakukan pekerjaan.
19. Berusaha sendiri tanpa dibantu orang lain adalah bekerja atau berusaha dengan menanggung risiko secara ekonomis, yaitu dengan tidak kembalinya ongkos produksi yang telah dikeluarkan dalam rangka usahanya tersebut, serta
16. *Total working hours is the Total hours spent by an employee to perform all jobs (excluding the time used for other activities which are not classified as work).*
17. *Industry is field of a person's activity or establishment. The classification of industries follows the Indonesia Standard Industrial Classification (KBLI) in one digit.*
18. *Employment status is the status of a person at his place of work or establishment where he was employed.*
19. *Own-account worker is a person who works at his own risk without assisted by paid per mount worker or unpaid worker include technical job or skill job.*

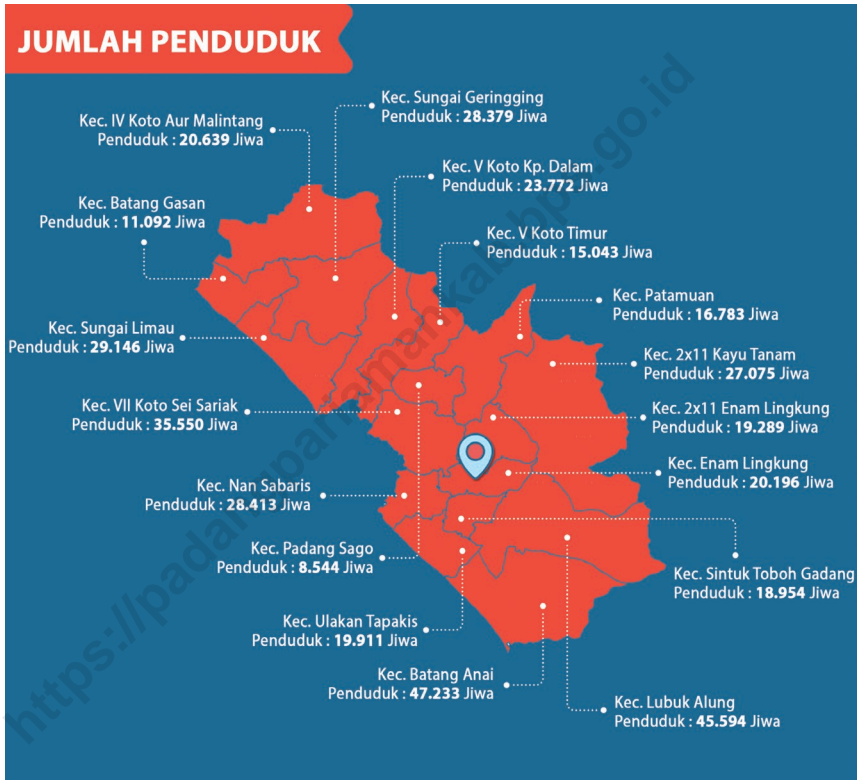
tidak menggunakan pekerja dibayar maupun pekerja tak dibayar, termasuk yang sifat pekerjaannya memerlukan teknologi atau keahlian khusus.

20. Berusaha dibantu buruh tidak tetap/buruh tidak dibayar adalah bekerja atau berusaha atas risiko sendiri, dan menggunakan buruh/pekerja tak dibayar dan atau buruh/pekerja tidak tetap.
20. *Employer assisted by temporary workers/unpaid worker is a person who works at his own risk and assisted by temporary worker/unpaid worker.*
21. Berusaha dibantu buruh tetap/buruh dibayar adalah berusaha atas risiko sendiri dan mempekerjakan paling sedikit satu orang buruh/pekerja tetap yang dibayar.
21. *Employer assisted by permanent workers/paid workers is a person who does his business at her/his own risk at least one assisted by paid permanent worker.*
22. Buruh/karyawan/pegawai adalah seseorang yang bekerja pada orang lain atau instansi/kantor/ perusahaan secara tetap dengan menerima upah/gaji baik berupa uang maupun barang. Buruh yang tidak mempunyai majikan tetap, tidak digolongkan sebagai buruh/karyawan, tetapi sebagai pekerja bebas. Seseorang dianggap memiliki majikan tetap jika memiliki 1 (satu) majikan (orang/rumah tangga) yang sama dalam sebulan terakhir, khusus pada sektor bangunan batasannya tiga bulan. Apabila majikannya instansi/lembaga, boleh lebih
22. *Employee is a person who work permanently for other people or institution/office/ company and gains some money/cash or goods as wage/salary. Labor who have no permanent employer is not categorized as a laborer/ worker/ employee but casual worker. A laborers in general is considered to have a permanent employer if he has the same employer during the past month, particularly for building construction sector is 3 months. If the employer is an institution, more than 1 (one) employer is allowed.*

dari satu.

23. Pekerja bebas adalah seseorang yang bekerja pada orang lain/ majikan/institusi yang tidak tetap (lebih dari 1 majikan dalam sebulan terakhir) di usaha pertanian baik berupa usaha rumah tangga maupun bukan usaha rumah tangga, ataupun di nonpertanian atas dasar balas jasa dengan menerima upah atau imbalan baik berupa uang maupun barang, dan baik dengan sistem pembayaran harian maupun borongan.
23. *Casual employee is a person who does not work permanently for other people/employer/institution (more than 1 employer during the last 1 month) in agricultural sector, either home industry or not home industry, or in non-agricultural sector based on remuneration paid with money or goods, and based on daily or contact payment system.*
24. Pekerja tak dibayar adalah seseorang yang bekerja membantu usaha untuk memperoleh penghasilan/keuntungan yang dilakukan oleh salah seorang anggota rumah tangga atau bukan anggota rumah tangga tanpa mendapat upah/gaji baik berupa uang maupun barang.
24. *Unpaid worker is a person who intended to work without pa,y either with money or good, in an establishment run by other members of the family, relative or neighbour.*

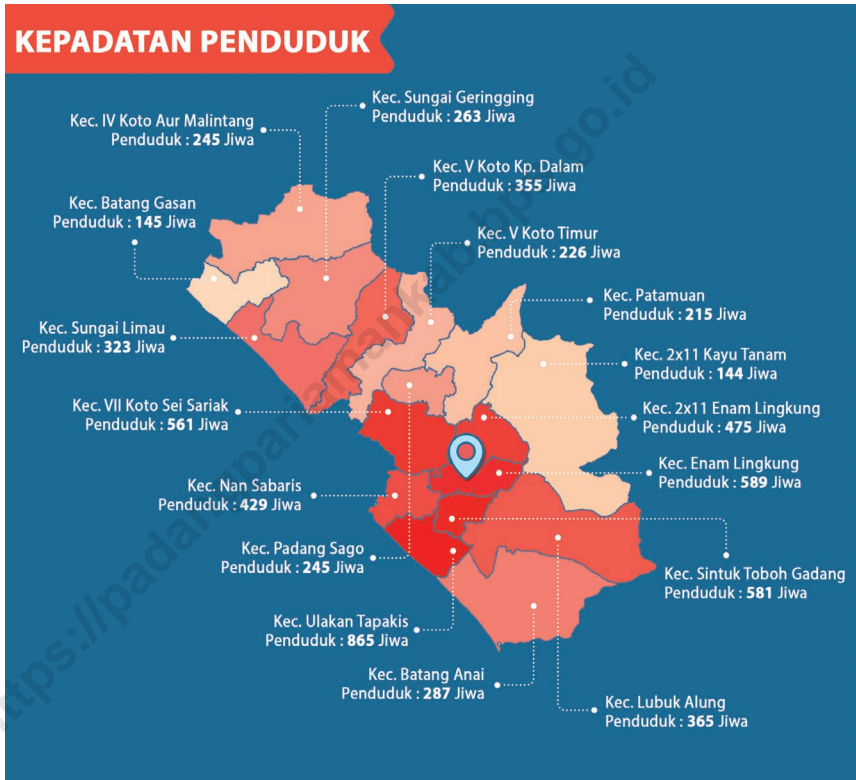
Gambar 3.1 **Jumlah Penduduk Menurut Kecamatan di Kabupaten Padang Pariaman, 2019**
Figures *Number of Population By Districts in Padang Pariaman Regency, 2019*



Sumber/Source: Dinas Kependudukan dan Pencatatan Sipil Kabupaten Padang Pariaman/
 Population and Civil Registration Office of Padang Pariaman Regency

Gambar
Figures

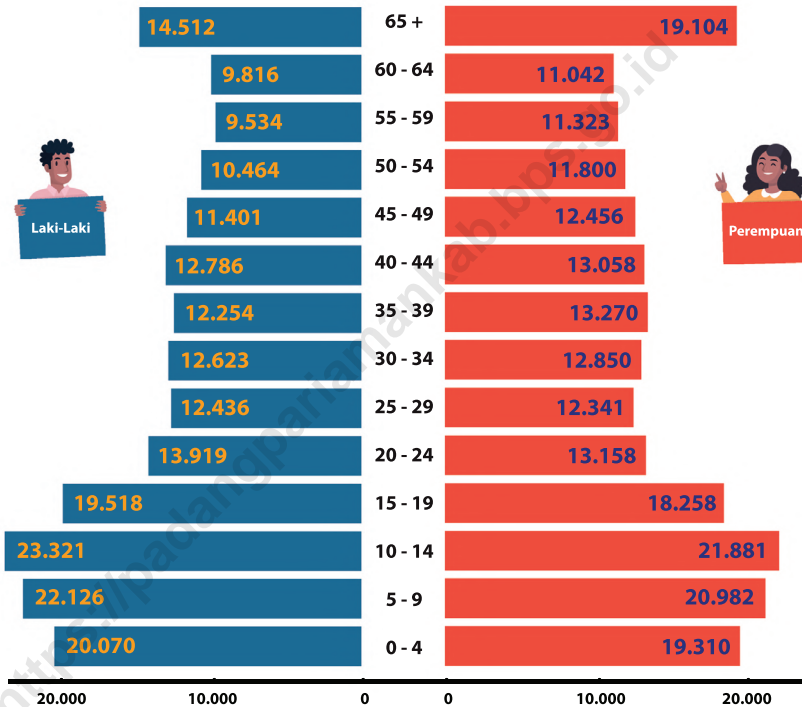
3.2 Kepadatan Penduduk Menurut Kecamatan di Kabupaten Padang Pariaman, 2019
Population of Destinity By Districts in Padang Pariaman Regency, 2019



Sumber/Source: Dinas Kependudukan dan Pencatatan Sipil Kabupaten Padang Pariaman/
Population and Civil Registration Office of Padang Pariaman Regency

Gambar
Figures

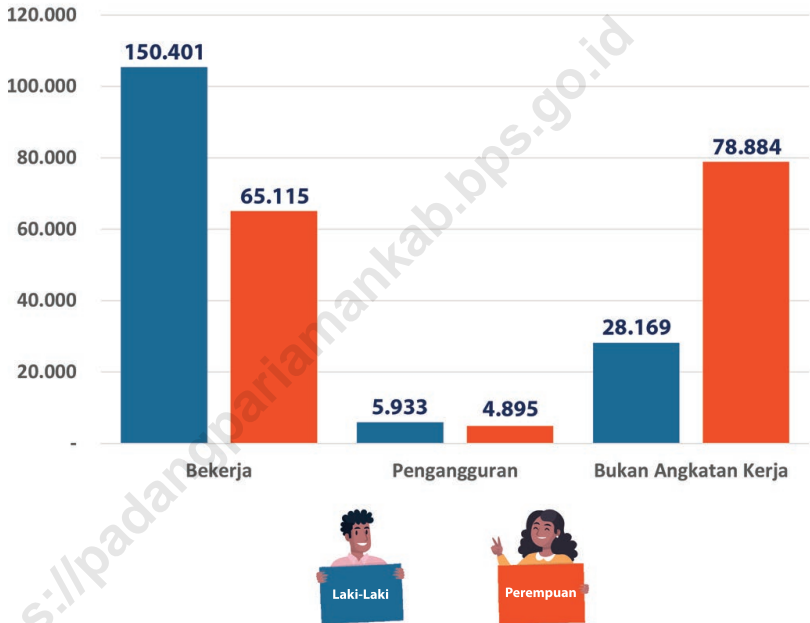
3.3 Jumlah Penduduk Menurut Kelompok Umur dan Jenis Kelamin di Kabupaten Padang Pariaman, 2019
Population by Age Group and Sex in Padang Pariaman Regency, 2019



Sumber/Source: Dinas Kependudukan dan Pencatatan Sipil Kabupaten Padang Pariaman/
Population and Civil Registration Office of Padang Pariaman Regency

**Gambar
Figures**

3.4 Penduduk Berumur 15 Tahun Ke Atas Menurut Jenis Kegiatan Utama dan Jenis Kelamin di Kabupaten Padang Pariaman, 2019
Population Aged 15 Years and Over by Type of Main Activity and Sex in Padang Pariaman Regency, 2019

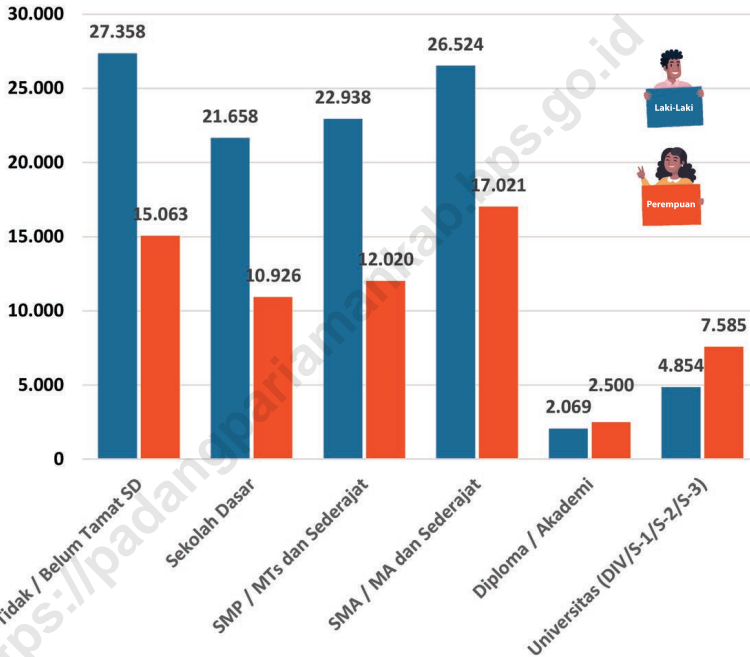


Sumber/Source: Sakernas, Badan Pusat Statistik Kabupaten Padang Pariaman / Sakernas, BPS-Statistics of Padang Pariaman Regency

Gambar
Figures

3.5 Penduduk Berumur 15 Tahun Keatas Yang Bekerja Menurut Tingkat Pendidikan Yang Ditamatkan di Kabupaten Padang Pariaman, 2019

Population At Age 15 Years and Older, Working by Education in Padang Pariaman, 2019



Sumber/Source: Sakernas, Badan Pusat Statistik Kabupaten Padang Pariaman / Sakernas, BPS-Statistics of Padang Pariaman Regency

3.1 PENDUDUK POPULATION

Tabel 3.1.1 Penduduk, Laju Pertumbuhan Penduduk Per Tahun, Distribusi Persentase Penduduk, Kepadatan Penduduk, dan Rasio Jenis Kelamin Penduduk Menurut Kecamatan di Kabupaten Padang Pariaman, 2019
Population, Annual Population Growth Rate, Percentage Distribution of Population, Population Density, and Population Sex Ratio by Sub District in Padang Pariaman Regency, 2019

| Kecamatan Subdistrict | Penduduk (Ribu) Population (Thousand) | | | Laju Pertumbuhan Penduduk per Tahun Annual Population Growth Rate (%) | |
|---------------------------|--|-------------------|-------------------|--|----------------------------|
| | SP2010 ¹ | 2010 ² | 2019 ² | 2010- 2019 ² | 2018- 2019 ² |
| (1) | (2) | (3) | (4) | (5) | (6) |
| 1. Batang Anai | 44 176 | 44 180 | 47 233 | 0,84 | 0,05 |
| 2. Lubuk Alung | 42 772 | 42 776 | 45 594 | 0,80 | 0,05 |
| 3. Sintuk Toboh Gadang | 17 776 | 17 777 | 18 954 | 0,80 | 0,07 |
| 4. Ulakan Tapakis | 18 980 | 18 982 | 19 911 | 0,60 | 0,07 |
| 5. Nan Sabaris | 26 830 | 26 831 | 28 413 | 0,72 | 0,07 |
| 6. 2 x 11 Enam Lingkung | 18 181 | 18 183 | 19 289 | 0,74 | 0,07 |
| 7. Enam Lingkung | 18 915 | 18 917 | 20 196 | 0,82 | 0,07 |
| 8. 2 x 11 Kayu Tanam | 25 653 | 25 656 | 27 075 | 0,68 | 0,07 |
| 9. VII Koto Sungai Sariak | 33 719 | 33 722 | 35 550 | 0,66 | 0,08 |
| 10. Patamuan | 15 650 | 15 651 | 16 783 | 0,88 | 0,08 |
| 11. Padang Sago | 7 969 | 7 970 | 8 544 | 0,87 | 0,13 |
| 12. V Koto Kampung Dalam | 22 606 | 22 608 | 23 772 | 0,63 | 0,08 |
| 13. V Koto Timur | 14 234 | 14 236 | 15 043 | 0,69 | 0,09 |
| 14. Sungai Limau | 27 884 | 27 886 | 29 146 | 0,55 | 0,07 |
| 15. Batang Gasan | 10 522 | 10 523 | 11 092 | 0,66 | 0,10 |
| 16. Sungai Geringging | 27 034 | 27 036 | 28 379 | 0,61 | 0,08 |
| 17. IV Koto Aur Malintang | 19 602 | 19 606 | 20 639 | 0,64 | 0,08 |
| Padang Pariaman | 392 503 | 392 540 | 415.613 | 0,72 | 0,07 |

Bersambung / To be continued

Lanjutan Tabel/Continued Table 3.1.1

| Kecamatan Subdistrict | Persentase Penduduk Percentage of Total Population | | Kepadatan Penduduk per km2 Population Density per sq.km | |
|---------------------------|---|-------------------|--|-------------------|
| | SP2010 ¹ | 2019 ² | SP2010 ¹ | 2019 ² |
| (1) | (7) | (8) | (9) | (10) |
| 1. Batang Anai | 11,25 | 11,36 | 268 | 287 |
| 2. Lubuk Alung | 10,90 | 10,97 | 343 | 365 |
| 3. Sintuk Toboh Gadang | 4,53 | 4,56 | 544 | 581 |
| 4. Ulakan Tapakis | 4,84 | 4,79 | 825 | 865 |
| 5. Nan Sabaris | 6,84 | 6,84 | 405 | 429 |
| 6. 2 x 11 Enam Lingkung | 4,63 | 4,64 | 447 | 475 |
| 7. Enam Lingkung | 4,82 | 4,86 | 552 | 589 |
| 8. 2 x 11 Kayu Tanam | 6,54 | 6,51 | 136 | 144 |
| 9. VII Koto Sungai Sariak | 8,59 | 8,55 | 532 | 561 |
| 10. Patamuan | 3,99 | 4,04 | 201 | 215 |
| 11. Padang Sago | 2,03 | 2,06 | 228 | 245 |
| 12. V Koto Kampung Dalam | 5,76 | 5,72 | 338 | 355 |
| 13. V Koto Timur | 3,63 | 3,62 | 214 | 226 |
| 14. Sungai Limau | 7,10 | 7,01 | 309 | 323 |
| 15. Batang Gasan | 2,68 | 2,67 | 138 | 145 |
| 16. Sungai Geringging | 6,89 | 6,83 | 251 | 263 |
| 17. IV Koto Aur Malintang | 4,99 | 4,97 | 233 | 245 |
| Padang Pariaman | 100,00 | 100,00 | 292 | 309 |

Bersambung / To be continued

Lanjutan Tabel/Continued Table 3.1.1

| Kecamatan Subdistrict | Rasio Jenis Kelamin Sex Ratio | |
|---------------------------|----------------------------------|-------------------|
| | SP2010 ¹ | 2019 ² |
| (1) | (11) | (12) |
| 1. Batang Anai | 101,18 | 102,28 |
| 2. Lubuk Alung | 100,27 | 101,42 |
| 3. Sintuk Toboh Gadang | 97,96 | 98,93 |
| 4. Ulakan Tapakis | 90,85 | 91,99 |
| 5. Nan Sabaris | 92,57 | 93,77 |
| 6. 2 x 11 Enam Lingkung | 96,66 | 97,35 |
| 7. Enam Lingkung | 97,85 | 98,68 |
| 8. 2 x 11 Kayu Tanam | 97,57 | 98,42 |
| 9. VII Koto Sungai Sariak | 91,18 | 91,90 |
| 10. Patamuan | 96,60 | 97,82 |
| 11. Padang Sago | 88,51 | 91,27 |
| 12. V Koto Kampung Dalam | 98,87 | 100,37 |
| 13. V Koto Timur | 94,10 | 95,41 |
| 14. Sungai Limau | 96,02 | 96,95 |
| 15. Batang Gasan | 95,21 | 96,28 |
| 16. Sungai Geringging | 92,24 | 93,12 |
| 17. IV Koto Aur Malintang | 95,62 | 96,23 |
| Padang Pariaman | 96,06 | 97,13 |

Catatan/Note:

¹ Hasil SP 2010 (Mei)/The result of the 2010 Population Census (May)

² Hasil Proyeksi Penduduk Kabupaten Padang Pariaman 2010-2035 (Pertengahan Tahun/Juni)/
The Result of Sumatera Barat Ppopulation Projection 2010-2035 (mid Year/June)

Sumber/Source: BPS Kabupaten Padang Pariaman (SP) 2010 dan Proyeksi Penduduk Indonesia 2010-2035/
BPS-Statistics Padang Pariaman Regency and Indonesia Population Projection 2010 – 2035

Tabel 3.1.2 Jumlah Penduduk Menurut Kelompok Umur dan Jenis Kelamin di Kabupaten Padang Pariaman, 2019
Table Population by Age Group and Sex in Padang Pariaman Regency, 2019

| Kelompok Umur Age Group | Jenis Kelamin Sex | | Jumlah Total |
|----------------------------|----------------------|---------------------|-----------------|
| | Laki-laki Male | Perempuan Female | |
| (1) | (2) | (3) | (4) |
| 0 - 4 | 20 070 | 19 310 | 39 380 |
| 5 - 9 | 22 126 | 20 982 | 43 108 |
| 10 - 14 | 23 321 | 21 881 | 45 202 |
| 15 - 19 | 19 518 | 18 258 | 37 776 |
| 20 - 24 | 13 919 | 13 158 | 27 077 |
| 25 - 29 | 12 436 | 12 341 | 24 777 |
| 30 - 34 | 12 623 | 12 850 | 25 473 |
| 35 - 39 | 12 254 | 13 270 | 25 524 |
| 40 - 44 | 12 786 | 13 058 | 25 844 |
| 45 - 49 | 11 401 | 12 456 | 23 857 |
| 50 - 54 | 10 464 | 11 800 | 22 264 |
| 55 - 59 | 9 534 | 11 323 | 20 857 |
| 60 - 64 | 9 816 | 11 042 | 20 858 |
| 65+ | 14 512 | 19 104 | 33 616 |
| Padang Pariaman | 204 780 | 210 833 | 415 613 |

Sumber/Source: BPS Kabupaten Padang Pariaman, Proyeksi Penduduk Indonesia 2010-2035/
 BPS-Statistics Padang Pariaman Regency, Indonesia Population Projection 2010 – 2035

Tabel 3.1.3 Jumlah Penduduk, Rumah Tangga, Rata-rata ART Menurut Kecamatan di Kabupaten Padang Pariaman, 2019
Number of Population, Household, Average Household by Subdistricts in Padang Pariaman Regency, 2019

| Kecamatan Subdistricts | | Jumlah Penduduk Population | Jumlah Rumah Tangga Number of Household | Rata-rata Anggota Rumah Tangga Average of Household Member |
|---------------------------|------------------------|----------------------------------|--|---|
| (1) | | (2) | (3) | (4) |
| 1. | Batang Anai | 47 233 | 10 449 | 5 |
| 2. | Lubuk Alung | 45 594 | 10 024 | 5 |
| 3. | Sintuk Toboh Gadang | 18 954 | 3 858 | 5 |
| 4. | Ulakan Tapakis | 19 911 | 4 593 | 4 |
| 5. | Nan Sabaris | 28 413 | 5 880 | 5 |
| 6. | 2 x 11 Enam Lingkung | 19 289 | 4 307 | 4 |
| 7. | Enam Lingkung | 20 196 | 4 323 | 5 |
| 8. | 2 x 11 Kayu Tanam | 27 075 | 6 313 | 4 |
| 9. | VII Koto Sungai Sariak | 35 550 | 8 529 | 4 |
| 10. | Patamuhan | 16 783 | 3 991 | 4 |
| 11. | Padang Sago | 8 544 | 2 346 | 4 |
| 12. | V Koto Kampung Dalam | 23 772 | 5 687 | 4 |
| 13. | V Koto Timur | 15 043 | 3 612 | 4 |
| 14. | Sungai Limau | 29 146 | 5 246 | 6 |
| 15. | Batang Gasan | 11 092 | 2 566 | 4 |
| 16. | Sungai Geringging | 28 379 | 7 359 | 4 |
| 17. | IV Koto Aur Malintang | 20 639 | 4 820 | 4 |
| Jumlah Total | 2019 | 415 613 | 93 903 | 4 |
| | 2018 | 413 272 | 93 903 | 4 |
| | 2017 | 411 003 | 93 388 | 4 |
| | 2016 | 408 612 | 92 845 | 4 |
| | 2015 | 406 076 | 92 267 | 4 |

Sumber/Source: BPS Kabupaten Padang Pariaman, Proyeksi Penduduk Indonesia 2010-2035/
 BPS-Statistics Padang Pariaman Regency, Indonesia Population Projection 2010 – 2035

Tabel 3.1.4 Jumlah Penduduk dan Rasio Jenis Kelamin Menurut Kecamatan di Kabupaten Padang Pariaman, 2019
Table Population and Sex Ratio by Subdistrict in Padang Pariaman Regency, 2019

| | Kecamatan Subdistricts | Jenis Kelamin Sex | | Jumlah Total | Rasio Jenis Kelamin Sex Ratio |
|-----|---------------------------|----------------------|---------------------|-----------------|-------------------------------------|
| | | Laki-laki Male | Perempuan Female | | |
| | (1) | (2) | (3) | (4) | (5) |
| 1. | Batang Anai | 23 883 | 23 350 | 47 233 | 102,28 |
| 2. | Lubuk Alung | 22 958 | 22 636 | 45 594 | 101,42 |
| 3. | Sintuk Toboh Gadang | 9 426 | 9 528 | 18 954 | 98,93 |
| 4. | Ulakan Tapakis | 9 540 | 10 371 | 19 911 | 91,99 |
| 5. | Nan Sabaris | 13 750 | 14 663 | 28 413 | 93,77 |
| 6. | 2 x 11 Enam Lingkung | 9 515 | 9 774 | 19 289 | 97,35 |
| 7. | Enam Lingkung | 10 031 | 10 165 | 20 196 | 98,68 |
| 8. | 2 x 11 Kayu Tanam | 13 430 | 13 645 | 27 075 | 98,42 |
| 9. | VII Koto Sungai Sariak | 17 025 | 18 525 | 35 550 | 91,90 |
| 10. | Patamuan | 8 299 | 8 484 | 16 783 | 97,82 |
| 11. | Padang Sago | 4 077 | 4 467 | 8 544 | 91,27 |
| 12. | V Koto Kampung Dalam | 11 908 | 11 864 | 23 772 | 100,37 |
| 13. | V Koto Timur | 7 345 | 7 698 | 15 043 | 95,41 |
| 14. | Sungai Limau | 14 347 | 14 799 | 29 146 | 96,95 |
| 15. | Batang Gasan | 5 441 | 5 651 | 11 092 | 96,28 |
| 16. | Sungai Geringging | 13 684 | 14 695 | 28 379 | 93,12 |
| 17. | IV Koto Aur Malintang | 10 121 | 10 518 | 20 639 | 96,23 |
| | Padang Pariaman | 204 780 | 210 833 | 415 613 | 97,13 |

Sumber/Source: BPS Kabupaten Padang Pariaman, Proyeksi Penduduk Indonesia 2010-2035/
 BPS-Statistics Padang Pariaman Regency, Indonesia Population Projection 2010 – 2035

Tabel 3.1.5 Jumlah Penduduk Menurut Kelompok Usia Sekolah dan Jenis Kelamin di Kabupaten Padang Pariaman, 2019
Population by Age Group and Sex in Padang Pariaman Regency, 2019

| Kelompok Umur <i>Age Group</i> | Jenis Kelamin <i>Sex</i> | | | Rasio Jenis Kelamin <i>Sex Ratio</i> |
|-----------------------------------|-----------------------------|----------------------------|------------------------|---|
| | Laki-laki <i>Male</i> | Perempuan <i>Female</i> | Jumlah <i>Total</i> | |
| (1) | (2) | (3) | (4) | (5) |
| 5 - 6 | 11 780 | 10 876 | 22 656 | 108,31 |
| 7 - 12 | 27 114 | 25 062 | 52 176 | 108,19 |
| 13 - 15 | 14 222 | 13 144 | 27 366 | 108,20 |
| 16 - 18 | 10 396 | 10 264 | 20 660 | 101,29 |
| 19 - 24 | 17 234 | 16 701 | 33 935 | 103,19 |
| Padang Pariaman | 80 746 | 76 047 | 156 793 | 106,18 |

Sumber/Source: BPS Kabupaten Padang Pariaman, Proyeksi Penduduk Indonesia 2010-2035/
BPS-Statistics Padang Pariaman Regency, Indonesia Population Projection 2010 – 2035

Tabel 3.1.6 Jumlah Penduduk Menurut Kelompok Umur dan Jenis Kelamin di Kabupaten Padang Pariaman, 2019
Table *Population by Age Group and Sex in Padang Pariaman Regency Year 2019*

| | Kecamatan Subdistricts | Dewasa Grow Up | | |
|------------------------|---------------------------|-------------------|---------------------|-----------------|
| | | Laki-laki Male | Perempuan Female | Jumlah Total |
| | (1) | (2) | (3) | (4) |
| 1. | Batang Anai | 15 104 | 14 873 | 29 977 |
| 2. | Lubuk Alung | 14 412 | 14 212 | 28 624 |
| 3. | Sintuk Toboh Gadang | 5 582 | 5 804 | 11 386 |
| 4. | Ulakan Tapakis | 5 581 | 6 221 | 11 802 |
| 5. | Nan Sabaris | 8 348 | 8 982 | 17 330 |
| 6. | 2 x 11 Enam Lingkung | 5 949 | 6 103 | 12 052 |
| 7. | Enam Lingkung | 6 177 | 6 194 | 12 371 |
| 8. | 2 x 11 Kayu Tanam | 8 380 | 8 498 | 16 878 |
| 9. | VII Koto Sungai Sariak | 10 232 | 11 449 | 21 681 |
| 10. | Patamuan | 4 960 | 5 174 | 10 134 |
| 11. | Padang Sago | 2 389 | 2 723 | 5 112 |
| 12. | V Koto Kampung Dalam | 7 430 | 7 477 | 14 907 |
| 13. | V Koto Timur | 4 433 | 4 735 | 9 168 |
| 14. | Sungai Limau | 8 704 | 8 924 | 17 628 |
| 15. | Batang Gasan | 3 195 | 3 304 | 6 499 |
| 16. | Sungai Geringging | 7 784 | 8 569 | 16 353 |
| 17. | IV Koto Aur Malintang | 6 091 | 6 314 | 12 405 |
| Padang Pariaman | | 124 751 | 129 556 | 254 307 |

Bersambung / To be continued

Lanjutan Tabel/Continued Table 3.1.6

| Kecamatan Subdistricts | Anak-anak Children | | |
|----------------------------|-----------------------|---------------------|-----------------|
| | Laki-laki Male | Perempuan Female | Jumlah Total |
| (1) | (5) | (6) | (7) |
| 1. Batang Anai | 7 624 | 7 190 | 14 814 |
| 2. Lubuk Alung | 7 361 | 6 987 | 14 348 |
| 3. Sintuk Toboh Gadang | 3 221 | 2 924 | 6 145 |
| 4. Ulakan Tapakis | 3 277 | 3 187 | 6 464 |
| 5. Nan Sabaris | 4 445 | 4 271 | 8 716 |
| 6. 2 x 11 Enam Lingkung | 2 870 | 2 765 | 5 635 |
| 7. Enam Lingkung | 3 156 | 2 977 | 6 133 |
| 8. 2 x 11 Kayu Tanam | 4 165 | 4 097 | 8 262 |
| 9. VII Koto Sungai Sariaik | 5 475 | 5 056 | 10 531 |
| 10. Patamuan | 2 703 | 2 513 | 5 216 |
| 11. Padang Sago | 1 289 | 1 136 | 2 425 |
| 12. V Koto Kampung Dalam | 3 444 | 3 154 | 6 598 |
| 13. V Koto Timur | 2 209 | 2 010 | 4 219 |
| 14. Sungai Limau | 4 528 | 4 325 | 8 853 |
| 15. Batang Gasan | 1 805 | 1 768 | 3 573 |
| 16. Sungai Geringging | 4 689 | 4 517 | 9 206 |
| 17. IV Koto Aur Malintang | 3 256 | 3 296 | 6 552 |
| Padang Pariaman | 65 517 | 62 173 | 127 690 |

Sumber/Source: BPS Kabupaten Padang Pariaman, Proyeksi Penduduk Indonesia 2010-2035/
BPS-Statistics Padang Pariaman Regency, Indonesia Population Projection 2010 – 2035

Tabel 3.1.7 **Persentase Penduduk Menurut Status Perkawinan di Kabupaten Padang Pariaman, 2019**
Table *Percentage of Population by Marital Status in Padang Pariaman Regency, 2019*

| Umur Age | Belum Kawin Single | Kawin Married | Cerai Hidup Divorce Life | Cerai Mati Divorce Die | |
|-------------------------|-----------------------|------------------|-----------------------------|---------------------------|-------------|
| (1) | (2) | (3) | (4) | (5) | |
| Laki-Laki / Male | | | | | |
| < 25 | 47,77 | 0,54 | 0,00 | 0,00 | |
| 25 - 49 | 6,92 | 22,62 | 0,26 | 0,19 | |
| 50+ | 0,11 | 19,32 | 0,51 | 1,77 | |
| Perempuan / Female | | | | | |
| <25 | 41,66 | 2,27 | 0,32 | 0,07 | |
| 25 - 49 | 1,37 | 27,13 | 0,82 | 0,98 | |
| 50+ | 0,13 | 13,74 | 1,17 | 10,33 | |
| Jumlah Total | 2019 | 48,89 | 42,82 | 1,55 | 6,74 |
| | 2018 | 48,92 | 43,51 | 1,68 | 5,88 |
| | 2017 | 49,86 | 41,52 | 2,24 | 6,38 |
| | 2016 | 51,36 | 39,40 | 2,19 | 7,03 |
| | 2015 | 49,60 | 41,78 | 2,55 | 6,07 |

Sumber/Source: Susenas, Badan Pusat Statistik Kabupaten Padang Pariaman /
 Susenas, BPS-Statistics of Padang Pariaman Regency

Tabel 3.1.8 Banyaknya Akta Kependudukan Yang Diterbitkan Menurut Kecamatan di Kabupaten Padang Pariaman, 2019
Number of Published Civil Certificate by Subdistricts in Padang Pariaman Regency, 2019

| Kecamatan Subdistricts | | Akta Kelahiran Birth Certificate | Akta Kematian Death Certificate | Akta Perkawinan Marriage License | Akta Perceraian Divorce Certificate |
|---------------------------|------------------------|---|--|---|--|
| (1) | | (2) | (3) | (4) | (5) |
| 1. | Batang Anai | 3 089 | 243 | 33 | - |
| 2. | Lubuk Alung | 3 464 | 270 | 16 | - |
| 3. | Sintuk Toboh Gadang | 1 531 | 125 | - | - |
| 4. | Ulakan Tapakis | 1 527 | 199 | - | - |
| 5. | Nan Sabaris | 1 911 | 185 | 1 | - |
| 6. | 2 x 11 Enam Lingkung | 1 431 | 139 | 1 | - |
| 7. | Enam Lingkung | 1 038 | 94 | - | - |
| 8. | 2 x 11 Kayu Tanam | 1 497 | 213 | 4 | - |
| 9. | VII Koto Sungai Sariak | 2 719 | 262 | - | - |
| 10. | Patamuan | 931 | 126 | - | - |
| 11. | Padang Sago | 929 | 73 | - | - |
| 12. | V Koto Kampung Dalam | 1 641 | 161 | - | - |
| 13. | V Koto Timur | 870 | 77 | - | - |
| 14. | Sungai Limau | 1 967 | 131 | - | - |
| 15. | Batang Gasan | 941 | 92 | - | - |
| 16. | Sungai Geringging | 2 188 | 129 | - | - |
| 17. | IV Koto Aur Malintang | 1 538 | 88 | - | - |
| Jumlah Total | 2019 | 29 212 | 2 607 | 55 | - |
| | 2018 | 22 997 | 1 964 | 42 | - |
| | 2017 | 30 607 | 1 595 | 41 | - |
| | 2016 | 32 049 | 1 565 | 41 | - |
| | 2015 | 16 163 | 1 964 | 7 | - |

Sumber/Source: Dinas Kependudukan dan Catatan Sipil Kabupaten Padang Pariaman /
 Department of Population and Civil Registration Of Padang Pariaman Regency

3.2 KETENAGAKERJAAN EMPLOYMENT

Tabel 3.2.1 Jumlah Penduduk Berumur 15 Tahun Keatas Menurut Jenis Kegiatan Selama Seminggu yang Lalu dan Jenis Kelamin di Kabupaten Padang Pariaman, 2019
Table 3.2.1 *Population Aged 15 Years and Over by Type of Activity During The Previous Week and Sex in Padang Pariaman Regency, 2019*

| Kegiatan Utama <i>Main Activity</i> | Jenis Kelamin <i>Sex</i> | | Jumlah <i>Total</i> |
|---|-----------------------------|----------------------------|------------------------|
| | Laki-Laki <i>Male</i> | Perempuan <i>Female</i> | |
| (1) | (2) | (3) | (4) |
| Angkatan Kerja <i>Economically Active</i> | 111 334 | 70 010 | 181 344 |
| Bekerja/ <i>Working</i> | 105 401 | 65 115 | 170 516 |
| Pengangguran Terbuka <i>Unemployment</i> | 5 933 | 4 895 | 10 828 |
| Bukan Angkatan Kerja <i>Economically Inactive</i> | 28 169 | 78 884 | 107 053 |
| Sekolah/ <i>Attending School</i> | 12 817 | 12 625 | 25 442 |
| Mengurus Rumah Tangga <i>Housekeeping</i> | 4 922 | 61 142 | 66 064 |
| Lainnya/ <i>Others</i> | 10 430 | 5 117 | 15 547 |
| Jumlah <i>Total</i> | 139 503 | 148 894 | 288 397 |

Sumber/*Source*: Sakernas, Badan Pusat Statistik Kabupaten Padang Pariaman /
Sakernas, BPS-Statistics of Padang Pariaman Regency

Tabel 3.2.2 Penduduk Berumur 15 Tahun ke Atas Menurut Pendidikan Tertinggi yang Ditamatkan dan Jenis Kegiatan Selama Seminggu yang Lalu di Kabupaten Padang Pariaman, 2019
Population 15 Years of Age and Over by Educational Attainment and Type of Activity During the Previous Week in Padang Pariaman Regency, 2019

| Pendidikan Yang Ditamatkan <i>Educational attainment</i> | Angkatan Kerja <i>Labor force</i> | | | Persentase Bekerja terhadap Angkatan Kerja <i>Percentage of Working to Economically Active</i> |
|---|--------------------------------------|-------------------------------------|--|---|
| | Bekerja <i>Work</i> | Pengangguran <i>Unemployment</i> | Jumlah Angkatan Kerja <i>Total of Economically Active</i> | |
| (1) | (2) | (3) | (4) | (5) |
| Tidak tamat SD <i>Didn't Complete Primary School</i> | 42 421 | 953 | 43 374 | 97,80 |
| Sekolah Dasar (SD) <i>Elementary School</i> | 32 584 | 850 | 33 434 | 97,46 |
| Sekolah Menengah Pertama (SMP) <i>Junior High School</i> | 34 958 | 2 295 | 37 253 | 93,84 |
| Sekolah Menengah Atas (SMA) <i>Senior High School</i> | 43 545 | 4 850 | 48 395 | 89,98 |
| Diploma / Akademi <i>Diploma / Academy</i> | 4 569 | 160 | 4 729 | 96,62 |
| Universitas (DIV/S-1/S-2/S-3) <i>University</i> | 12 439 | 1 720 | 14 159 | 87,85 |
| Jumlah Total | 170 516 | 10 828 | 181 344 | 94,03 |

Bersambung / *To be continued*

Lanjutan Tabel/Continued Table 3.2.2

| Pendidikan Yang Ditamatkan <i>Educational attainment</i> | Bukan Angkatan Kerja <i>Not Labor Force</i> | Jumlah Total | Persentase Angkatan Kerja terhadap Penduduk Usia Kerja <i>Percentage of Economically Active to Working Age Population</i> |
|---|--|----------------|--|
| (1) | (6) | (7) | (8) |
| Tidak tamat SD <i>Didn't Complete Primary School</i> | 33 082 | 76 456 | 56,73 |
| Sekolah Dasar (SD) <i>Elementary School</i> | 17 634 | 51 068 | 65,47 |
| Sekolah Menengah Pertama (SMP) <i>Junior High School</i> | 32 092 | 69 345 | 53,72 |
| Sekolah Menengah Atas (SMA) <i>Senior High School</i> | 20 591 | 68 986 | 70,15 |
| Diploma / Akademi <i>Diploma / Academy</i> | 1 468 | 6 197 | 76,31 |
| Universitas (DIV/S-1/S-2/S-3) <i>University</i> | 2 186 | 16 345 | 86,63 |
| Jumlah Total | 107 053 | 288 397 | 62,88 |

Sumber/Source: Sakernas, Badan Pusat Statistik Kabupaten Padang Pariaman / Sakernas, BPS-Statistics of Padang Pariaman Regency

Tabel 3.2.3 Penduduk Berumur 15 Tahun Ke Atas yang Bekerja Selama Seminggu yang Lalu Menurut Status Pekerjaan Utama dan Jenis Kelamin di Kabupaten Padang Pariaman, 2019
Population 15 Years of Age and Over who Worked During The Previous Week by Main Employment Status and Sex in Padang Pariaman Regency, 2019

| Status Pekerjaan Utama Main Employment Status | Jenis Kelamin Sex | | Jumlah Total | |
|---|----------------------|---------------------|-----------------|----------------|
| | Laki-Laki Male | Perempuan Female | | |
| (1) | (2) | (3) | (4) | |
| Berusaha sendiri Own Account Workers | 23 843 | 13 453 | 37 296 | |
| Berusaha dibantu buruh tidak tetap/ Buruh tidak dibayar Employer Assisted by Temporary Worker/ Unpaid Worker | 17 159 | 14 281 | 31 440 | |
| Berusaha dibantu buruh tetap/buruh dibayar Employer Assisted by Permanent Worker | 4 249 | 1 290 | 5 539 | |
| Buruh/Karyawan/Pegawai Employee | 33 268 | 17 485 | 50 753 | |
| Pekerja bebas di pertanian Casual Employee in Agriculture | 11 456 | 5 943 | 17 399 | |
| Pekerja bebas di non pertanian Casual Employee not in Agriculture | 8 019 | 1 906 | 9 925 | |
| Pekerja keluarga Family Worker | 7 407 | 10 757 | 18 164 | |
| Jumlah Total | 2019 | 105 401 | 65 115 | 170 516 |
| | 2018 | 105 106 | 68 502 | 173 608 |
| | 2017 | 104 510 | 65 259 | 169 769 |
| | 2016 | ... | ... | ... |
| | 2015 | 98 472 | 59 501 | 157 973 |

Catatan/Note: ... : Data Tidak Tersedia/Data Not Available

Sumber/Source: Sakernas, Badan Pusat Statistik Kabupaten Padang Pariaman / Sakernas, BPS-Statistics of Padang Pariaman Regency

Tabel 3.2.4 Penduduk Berumur 15 Tahun Keatas Yang Bekerja Menurut Tingkat Pendidikan Yang Ditamatkan di Kabupaten Padang Pariaman, 2019
Table Population at Age 15 Years and Older Working by Education in Padang Pariaman Regency, 2019

| Pendidikan Yang Ditamatkan <i>Educational attainment</i> | Jenis Kelamin <i>Sex</i> | | Jumlah <i>Total</i> | |
|---|-----------------------------|----------------------------|------------------------|----------------|
| | Laki-Laki <i>Male</i> | Perempuan <i>Female</i> | | |
| (1) | (2) | (3) | (4) | |
| Tidak tamat SD <i>Didn't Complete Primary School</i> | 27 358 | 15 063 | 42 421 | |
| Sekolah Dasar (SD) <i>Elementary School</i> | 21 658 | 10 926 | 32 584 | |
| Sekolah Menengah Pertama (SMP) <i>Junior High School</i> | 22 938 | 12 020 | 34 958 | |
| Sekolah Menengah Atas (SMA) <i>Senior High School</i> | 26 524 | 17 021 | 43 545 | |
| Diploma / Akademi <i>Diploma / Academy</i> | 2 069 | 2 500 | 4 569 | |
| Universitas (DIV/S-1/S-2/S-3) <i>University</i> | 4 854 | 7 585 | 12 439 | |
| Jumlah Total | 2019 | 105 401 | 65 115 | 170 516 |
| | 2018 | 105 106 | 68 502 | 173 608 |
| | 2017 | 104 510 | 65 259 | 169 769 |
| | 2016 | ... | ... | ... |
| | 2015 | 98 472 | 59 501 | 157 973 |

Catatan/Note: ... : Data Tidak Tersedia/Data Not Available

Sumber/Source: Sakernas, Badan Pusat Statistik Kabupaten Padang Pariaman /
 Sakernas, BPS-Statistics of Padang Pariaman Regency

Tabel 3.2.5 Penduduk Menurut 15 Tahun Keatas Yang Bekerja Menurut Lapangan Usaha di Kabupaten Padang Pariaman, 2019
Number of Population above 15 Years Old by Industrial Origin in Padang Pariaman Regency, 2019

| Lapangan Usaha <i>Industrial Origin</i> | Jenis Kelamin <i>Sex</i> | | Jumlah <i>Total</i> | |
|--|-----------------------------|----------------------------|------------------------|----------------|
| | Laki-Laki <i>Male</i> | Perempuan <i>Female</i> | | |
| (1) | (2) | (3) | (4) | |
| Pertanian, Perkebunan, Kehutanan, Perburuan dan Perikanan <i>Agriculture, Plantation, Forestry, Hunting and Fishing</i> | 36 820 | 15 826 | 52 646 | |
| Industri <i>Industry</i> | 15 889 | 10 558 | 26 447 | |
| Perdagangan, Rumah Makan dan Jasa Akomodasi <i>Wholesale Trade and Retail Trade Accommodation and Restaurant</i> | 19 701 | 24 657 | 44 358 | |
| Jasa Kemasyarakatan, Sosial dan Perorangan <i>Services</i> | 12 813 | 11 469 | 24 282 | |
| Lainnya <i>Others</i> | 20 178 | 2 605 | 22 783 | |
| Jumlah Total | 2019 | 105 401 | 65 115 | 170 516 |
| | 2018 | 105 106 | 68 502 | 173 608 |
| | 2017 | 104 510 | 65 259 | 169 769 |
| | 2016 | ... | ... | ... |
| | 2015 | 98 472 | 59 501 | 157 973 |

Catatan/Note: ... : Data Tidak Tersedia/Data Not Available

Sumber/Source: Sakernas, Badan Pusat Statistik Kabupaten Padang Pariaman / Sakernas, BPS-Statistics of Padang Pariaman Regency

Tabel 3.2.6 Tingkat Partisipasi Angkatan Kerja (TPAK) dan Tingkat Pengangguran Terbuka (TPT) Menurut Pendidikan Yang Ditamatkan di Kabupaten Padang Pariaman, 2019
Labor Force Participation Rate (LFPR) and Unemployment Rate by Education in Padang Pariaman Regency, 2019

| Pendidikan Yang Ditamatkan <i>Educational attainment</i> | Tingkat Partisipasi Angkatan Kerja (TPAK) | | Tingkat Pengangguran Terbuka (TPT) | | |
|---|---|----------------------------|------------------------------------|----------------------------|-------------|
| | Laki-Laki <i>Male</i> | Perempuan <i>Female</i> | Laki-Laki <i>Male</i> | Perempuan <i>Female</i> | |
| (1) | (2) | (3) | (4) | (5) | |
| Tidak tamat SD <i>Didn't Complete Primary School</i> | 20,17 | 10,23 | 2,77 | 1,14 | |
| Sekolah Dasar (SD) <i>Elementary School</i> | 15,91 | 7,55 | 2,44 | 2,75 | |
| Sekolah Menengah Pertama (SMP) <i>Junior High School</i> | 17,73 | 8,41 | 7,24 | 4,02 | |
| Sekolah Menengah Atas (SMA) <i>Senior High School</i> | 20,90 | 12,92 | 9,02 | 11,54 | |
| Diploma / Akademi <i>Diploma / Academy</i> | 1,48 | 1,79 | - | 6,02 | |
| Universitas (DIV/S-1/S-2/S-3) <i>University</i> | 3,62 | 6,12 | 3,79 | 16,78 | |
| Jumlah Total | 2019 | 79,81 | 47,02 | 5,33 | 6,99 |
| | 2018 | 81,14 | 50,42 | 6,21 | 7,95 |
| | 2017 | 78,87 | 49,42 | 4,44 | 9,99 |
| | 2016 | ... | ... | ... | ... |
| | 2015 | 77,66 | 44,20 | 5,39 | 6,48 |

Catatan/Note: ... : Data Tidak Tersedia/Data Not Available

Sumber/Source: Sakernas, Badan Pusat Statistik Kabupaten Padang Pariaman / Sakernas, BPS-Statistics of Padang Pariaman Regency

Tabel 3.2.7 Penduduk Berumur 15 tahun Ke Atas yang Bekerja Menurut Kelompok Umur dan Jenis Kelamin di Kabupaten Padang Pariaman, 2019

Population Age of 15 Over Years by Age Group and Sex in Padang Pariaman Regency, 2019

| Kelompok Umur <i>Age Groups</i> | Jenis Kelamin <i>Sex</i> | | Jumlah <i>Total</i> | |
|------------------------------------|-----------------------------|----------------------------|------------------------|----------------|
| | Laki-Laki <i>Male</i> | Perempuan <i>Female</i> | | |
| (1) | (2) | (3) | (4) | |
| 15 - 19 | 5 418 | 3 718 | 9 136 | |
| 20 - 24 | 7 920 | 4 399 | 12 319 | |
| 25 - 29 | 10 470 | 5 519 | 15 989 | |
| 30 - 34 | 12 119 | 6 344 | 18 463 | |
| 35 - 39 | 11 553 | 8 078 | 19 631 | |
| 40 - 44 | 11 702 | 7 671 | 19 373 | |
| 45 - 49 | 10 805 | 6 734 | 17 539 | |
| 50 - 54 | 9 888 | 7 141 | 17 029 | |
| 55 - 59 | 9 072 | 5 920 | 14 992 | |
| 60+ | 16 454 | 9 591 | 26 045 | |
| Jumlah Total | 2019 | 105 401 | 65 115 | 170 516 |
| | 2018 | 105 106 | 68 502 | 173 608 |
| | 2017 | 104 510 | 65 259 | 169 769 |
| | 2016 | ... | ... | ... |
| | 2015 | 98 472 | 59 501 | 157 973 |

Catatan/Note: ... : Data Tidak Tersedia/*Data Not Available*

Sumber/Source: Sakernas, Badan Pusat Statistik Kabupaten Padang Pariaman /
Sakernas, BPS-Statistics of Padang Pariaman Regency

Tabel 3.2.8 Jumlah Pencari kerja Menurut Pendidikan Ditamatkan dan Jenis Kelamin di Kabupaten Padang Pariaman, 2019
The number of job seekers by Educational Attainment and Sex in Padang Pariaman Regency, 2019

| Pendidikan Yang Ditamatkan <i>Educational attainment</i> | Jenis Kelamin <i>Sex</i> | | Jumlah <i>Total</i> | |
|---|-----------------------------|----------------------------|------------------------|---------------|
| | Laki-Laki <i>Male</i> | Perempuan <i>Female</i> | | |
| (1) | (2) | (3) | (4) | |
| Tidak tamat SD <i>Didn't Complete Primary School</i> | 517 | 173 | 690 | |
| Sekolah Dasar (SD) <i>Elementary School</i> | 285 | 167 | 452 | |
| Sekolah Menengah Pertama (SMP) <i>Junior High School</i> | 1 338 | 319 | 1 657 | |
| Sekolah Menengah Atas (SMA) <i>Senior High School</i> | 1 793 | 2 050 | 3 843 | |
| Diploma / Akademi <i>Diploma / Academy</i> | - | 160 | 160 | |
| Universitas (DIV/S-1/S-2/S-3) <i>University</i> | 191 | 1 529 | 1 720 | |
| Jumlah Total | 2019 | 4 124 | 4 398 | 8 522 |
| | 2018 | 5 326 | 4 168 | 9 494 |
| | 2017 | 7 265 | 4 206 | 11 471 |
| | 2016 | ... | ... | ... |
| | 2015 | 7 225 | 5 791 | 13 016 |

Catatan/Note: ... : Data Tidak Tersedia/Data Not Available

Sumber/Source: Sakernas, Badan Pusat Statistik Kabupaten Padang Pariaman /
 Sakernas, BPS-Statistics of Padang Pariaman Regency

Tabel 3.2.9 Penduduk Berumur 15 Tahun Ke Atas Yang Bekerja Menurut Jam Kerja Seminggu Yang Lalu di Kabupaten Padang Pariaman, 2019
Table Population Aged 15 Years and Over Who Worked According to The Working Hours A Week Ago in Padang Pariaman Regency, 2019

| Jumlah Jam Kerja Number of Hours of Work | Jenis Kelamin Sex | | Jenis Kelamin Sex | |
|---|----------------------|---------------------|----------------------|----------------|
| | Laki-Laki Male | Perempuan Female | | |
| (1) | (2) | (3) | (4) | |
| 0 | 3 499 | 1 977 | 5 476 | |
| 1 - 14 | 12 490 | 11 400 | 23 890 | |
| 15 - 34 | 26 357 | 17 116 | 43 473 | |
| 35+ | 63 055 | 34 622 | 97 677 | |
| Jumlah Total | 2019 | 105 401 | 65 115 | 170 516 |
| | 2018 | 105 106 | 68 502 | 173 608 |
| | 2017 | 104 510 | 65 259 | 169 769 |
| | 2016 | ... | ... | ... |
| | 2015 | 98 472 | 59 501 | 157 973 |

Catatan/Note: ... : Data Tidak Tersedia/Data Not Available

Sumber/Source: Sakernas, Badan Pusat Statistik Kabupaten Padang Pariaman / Sakernas, BPS-Statistics of Padang Pariaman Regency

Tabel 3.2.10 Banyaknya Pendaftaran, Penempatan dan Permintaan Tenaga Kerja Menurut Jenis Kelamin dan Bulan di Kabupaten Padang Pariaman, 2019
Number of Register, Allocation, and Labour Force Demand by Sex and Month in Padang Pariaman Regency, 2019

| | Bulan Month | Pendaftaran Register | | |
|-------------------------|---------------------|-------------------------|---------------------|-----------------|
| | | Laki-laki Male | Perempuan Female | Jumlah Total |
| | (1) | (2) | (3) | (4) |
| 1. | Januari/January | 60 | 115 | 175 |
| 2. | Februari/February | 63 | 134 | 197 |
| 3. | Maret/March | 73 | 150 | 220 |
| 4. | April/April | 153 | 181 | 334 |
| 5. | Mei/May | 118 | 123 | 241 |
| 6. | Juni/June | 100 | 192 | 292 |
| 7. | Juli/July | 158 | 160 | 318 |
| 8. | Agustus/August | 160 | 246 | 406 |
| 9. | September/September | 155 | 162 | 317 |
| 10. | Oktober/October | 130 | 222 | 352 |
| 11. | November/November | 152 | 149 | 301 |
| 12. | Desember/December | 106 | 164 | 270 |
| Jumlah Total | 2019 | 1 428 | 1 998 | 3 423 |
| | 2018 | 1 324 | 2 176 | 3 500 |
| | 2017 | 1 601 | 2 547 | 4 148 |
| | 2016 | 913 | 1 565 | 2 478 |
| | 2015 | 1 028 | 1 871 | 2 899 |

Bersambung / To be continued

Lanjutan Tabel/Continued Table 3.2.10

| | Bulan Month | Penempatan Allocation | | |
|-------------------------|---------------------|--------------------------|---------------------|-----------------|
| | | Laki-laki Male | Perempuan Female | Jumlah Total |
| | (1) | (5) | (6) | (7) |
| 1. | Januari/January | 80 | 110 | 190 |
| 2. | Februari/February | 36 | 65 | 101 |
| 3. | Maret/March | 47 | 74 | 121 |
| 4. | April/April | 39 | 51 | 90 |
| 5. | Mei/May | 43 | 56 | 99 |
| 6. | Juni/June | 35 | 150 | 185 |
| 7. | Juli/July | 39 | 303 | 342 |
| 8. | Agustus/August | 35 | 255 | 290 |
| 9. | September/September | 49 | 151 | 200 |
| 10. | Oktober/October | 86 | 233 | 319 |
| 11. | November/November | 40 | 172 | 212 |
| 12. | Desember/December | 94 | 205 | 299 |
| Jumlah Total | 2019 | 623 | 1 825 | 2 448 |
| | 2018 | 519 | 1 756 | 2 275 |
| | 2017 | 1 088 | 2 493 | 3 581 |
| | 2016 | 4 | 115 | 119 |
| | 2015 | 11 | 89 | 100 |

Bersambung / To be continued

Lanjutan Tabel/Continued Table 3.2.10

| | Bulan Month | Permintaan Demand | | |
|-------------------------|---------------------|----------------------|---------------------|-----------------|
| | | Laki-laki Male | Perempuan Female | Jumlah Total |
| | (1) | (8) | (9) | (10) |
| 1. | Januari/January | 29 | 48 | 77 |
| 2. | Februari/February | 46 | 56 | 102 |
| 3. | Maret/March | 56 | 67 | 123 |
| 4. | April/April | 48 | 57 | 105 |
| 5. | Mei/May | 64 | 78 | 142 |
| 6. | Juni/June | 46 | 87 | 133 |
| 7. | Juli/July | 71 | 91 | 162 |
| 8. | Agustus/August | 75 | 76 | 151 |
| 9. | September/September | 120 | 80 | 200 |
| 10. | Oktober/October | 112 | 89 | 201 |
| 11. | November/November | 69 | 141 | 210 |
| 12. | Desember/December | 74 | 160 | 234 |
| Jumlah Total | 2019 | 810 | 1 030 | 1 840 |
| | 2018 | 720 | 975 | 1 695 |
| | 2017 | 459 | 724 | 1 183 |
| | 2016 | 4 | 115 | 119 |
| | 2015 | 11 | 91 | 102 |

Sumber/Source: Dinas Perdagangan, Tenaga Kerja, Koperasi & UKM Kabupaten Padang Pariaman/
Department of Trade, Labour, Cooperatives and Small and Medium Enterprises (UKM) Of Padang Pariaman Regency

Tabel 3.2.11 Banyaknya Pencari Kerja Menurut Jenis Kelamin, Kelompok Umur dan Jenis Penempatan di Kabupaten Padang Pariaman, 2019
Number of Job Seekers by Sex, Age Group and Type of Placement in Padang Pariaman Regency, 2019

| Jenis Kelamin dan Kelompok Umur <i>Sex and Age Groups</i> | Belum Ditempatkan Tahun lalu / <i>Not Yet Placed Last Year</i> | Terdaftar Dalam Tahun Ini <i>Registered This Year</i> | Ditempatkan Dalam Tahun Ini <i>Assigned This Year</i> | |
|--|--|--|--|----------------|
| (1) | (2) | (3) | (4) | |
| Laki-laki / Male | | | | |
| 10 - 14 | 31 | 143 | 130 | |
| 15 - 19 | 43 | 253 | 215 | |
| 20 - 29 | 56 | 400 | 143 | |
| 30 - 44 | 78 | 404 | 120 | |
| 45 - 54 | 30 | 118 | 128 | |
| 55+ | 19 | 182 | 137 | |
| Perempuan /Female | | | | |
| 10 - 14 | 43 | 150 | 37 | |
| 15 - 19 | 33 | 250 | 145 | |
| 20 - 29 | 64 | 300 | 156 | |
| 30 - 44 | 96 | 203 | 160 | |
| 45 - 54 | 38 | 130 | 170 | |
| 55+ | 82 | 42 | 65 | |
| Laki-laki + Perempuan/Both Sex | | | | |
| 10 - 14 | 183 | 318 | 135 | |
| 15 - 19 | 225 | 111 | 342 | |
| 20 - 29 | 174 | 161 | 100 | |
| 30 - 44 | 49 | 139 | 89 | |
| 45 - 54 | 46 | 50 | 155 | |
| 55+ | 20 | 69 | 21 | |
| Jumlah Total | 2019 | 1 310 | 3 423 | 2 448 |
| | 2018 | 1 225 | 3 500 | 2 275 |
| | 2017 | 4 380 | 3 890 | 257 |
| | 2016 | 5 676 | 5 676 | 62 |
| | 2015 | 98 472 | 59 501 | 157 973 |

Sumber/Source: Dinas Perdagangan, Tenaga Kerja, Koperasi & UKM Kabupaten Padang Pariaman/
 Department of Trade, Labour, Cooperatives and Small and Medium Enterprises (UKM) Of Padang Pariaman Regency

Tabel 3.2.12 Banyaknya Lowongan yang Belum / Sudah Dipenuhi dan Terdaftar Menurut Lapangan Usaha di Kabupaten Padang Pariaman, 2019
Table Number of Unoccupied / Occupied and Registered Vacancies by Industrial Origin in Padang Pariaman Regency, 2019

| | Lapangan Usaha <i>Industrial Origin</i> | Belum Ditempatkan Tahun Yang Lalu <i>Not Placed Yet Last Year</i> | | |
|-----|---|--|----------------------------|------------------------|
| | | Laki-laki <i>Male</i> | Perempuan <i>Female</i> | Jumlah <i>Total</i> |
| | (1) | (2) | (3) | (4) |
| 1. | Pertanian <i>Agriculture</i> | 96 | 150 | 246 |
| 2. | Pertambangan dan Penggalian <i>Mining and Quarrying</i> | - | - | - |
| 3. | Industri Pengolahan <i>Manufacturing</i> | 165 | 220 | 385 |
| 4. | Listrik, Gas, dan Air Minum <i>Electricity, Gas and Water Supply</i> | 84 | 67 | 151 |
| 5. | Bangunan <i>Construction</i> | 30 | 20 | 50 |
| 6. | Makan, dan Hotel <i>Trade, Restaurants and Hotels</i> | 40 | 199 | 239 |
| 7. | Angkutan dan Komunikasi <i>Transportation and Communication</i> | 20 | 100 | 120 |
| 8. | Lembaga Keuangan <i>Financial Institution</i> | 30 | 40 | 70 |
| 9. | Jasa Kemasyarakatan <i>Services</i> | 20 | 29 | 49 |
| 10. | Lainnya <i>Others</i> | - | - | - |
| | 2019 | 485 | 825 | 1 310 |
| | 2018 | 425 | 800 | 1 225 |
| | 2017 | 29 | 163 | 192 |
| | 2016 | 23 | 167 | 190 |
| | 2017 | - | - | - |

Bersambung / To be continued

Lanjutan Tabel/Continued Table 3.2.12

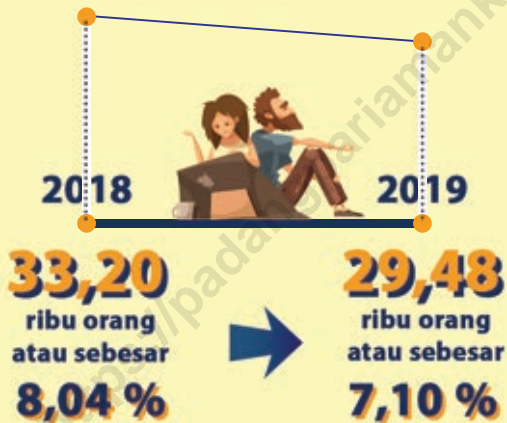
| | Lapangan Usaha <i>Industrial Origin</i> | Terdaftar Dalam Tahun Ini <i>Registered This Year</i> | | |
|---------------------|---|--|----------------------------|------------------------|
| | | Laki-laki <i>Male</i> | Perempuan <i>Female</i> | Jumlah <i>Total</i> |
| | (1) | (5) | (6) | (7) |
| 1. | Pertanian <i>Agriculture</i> | 126 | 180 | 306 |
| 2. | Pertambangan dan Penggalian <i>Mining and Quarrying</i> | 36 | - | 36 |
| 3. | Industri Pengolahan <i>Manufacturing</i> | 189 | 204 | 393 |
| 4. | Listrik, Gas, dan Air Minum <i>Electricity, Gas and Water Supply</i> | 115 | 200 | 315 |
| 5. | Bangunan <i>Construction</i> | 158 | 25 | 183 |
| 6. | Makan, dan Hotel <i>Trade, Restaurants and Hotels</i> | 169 | 213 | 382 |
| 7. | Angkutan dan Komunikasi <i>Transportation and Communication</i> | 206 | 309 | 515 |
| 8. | Lembaga Keuangan <i>Financial Institution</i> | 215 | 367 | 582 |
| 9. | Jasa Kemasyarakatan <i>Services</i> | 211 | 262 | 473 |
| 10. | Lainnya <i>Others</i> | - | 238 | 238 |
| | 2019 | 1 425 | 1 998 | 3 423 |
| | 2018 | 1 324 | 2 176 | 3 500 |
| Jumlah Total | 2017 | 381 | 302 | 583 |
| | 2016 | 23 | 167 | 190 |
| | 2015 | 11 | 89 | 100 |

Bersambung / To be continued

Lanjutan Tabel/Continued Table 3.2.12

| | Lapangan Usaha <i>Industrial Origin</i> | Ditempatkan Dalam Tahun Ini <i>Assigned This Year</i> | | |
|---------------------|---|--|----------------------------|------------------------|
| | | Laki-laki <i>Male</i> | Perempuan <i>Female</i> | Jumlah <i>Total</i> |
| | (1) | (8) | (9) | (10) |
| 1. | Pertanian <i>Agriculture</i> | 65 | 169 | 234 |
| 2. | Pertambangan dan Penggalian <i>Mining and Quarrying</i> | - | - | - |
| 3. | Industri Pengolahan <i>Manufacturing</i> | 103 | 199 | 302 |
| 4. | Listrik, Gas, dan Air Minum <i>Electricity, Gas and Water Supply</i> | 100 | 170 | 270 |
| 5. | Bangunan <i>Construction</i> | 39 | 225 | 264 |
| 6. | Makan, dan Hotel <i>Trade, Restaurants and Hotels</i> | 149 | 205 | 354 |
| 7. | Angkutan dan Komunikasi <i>Transportation and Communication</i> | 58 | 189 | 247 |
| 8. | Lembaga Keuangan <i>Financial Institution</i> | 49 | 289 | 338 |
| 9. | Jasa Kemasyarakatan <i>Services</i> | 37 | 200 | 237 |
| 10. | Lainnya <i>Others</i> | 23 | 179 | 202 |
| | 2019 | 623 | 1 825 | 2 448 |
| | 2018 | 519 | 1 756 | 2 275 |
| Jumlah Total | 2017 | 250 | 152 | 402 |
| | 2016 | 17 | 145 | 162 |
| | 2017 | 11 | 89 | 100 |

Sumber/Source: Dinas Perdagangan, Tenaga Kerja, Koperasi & UKM Kabupaten Padang Pariaman/
Department of Trade, Labour, Cooperatives and Small and Medium Enterprises (UKM) Of Padang Pariaman Regency

**Jumlah Penduduk Miskin
Kab. Padang Pariaman****TOTAL
FASILITAS
PENDIDIKAN
2019****871
UNIT****TOTAL
FASILITAS
KESEHATAN
2019****852
UNIT**

PENJELASAN TEKNIS

1. Tidak/belum pernah sekolah adalah mereka yang tidak pernah atau belum pernah terdaftar dan tidak pernah atau belum pernah aktif mengikuti pendidikan di suatu jenjang pendidikan formal. Termasuk juga yang tamat/belum tamat taman kanak-kanak tetapi tidak melanjutkan ke sekolah dasar.
2. Masih bersekolah adalah mereka yang terdaftar dan aktif mengikuti pendidikan formal dan nonformal (Paket A, B, atau C), baik pendidikan dasar, menengah maupun pendidikan tinggi. Bagi mahasiswa yang sedang cuti dianggap masih bersekolah.
3. Tidak bersekolah lagi adalah mereka yang pernah terdaftar dan aktif mengikuti pendidikan di suatu jenjang pendidikan formal dan nonformal (Paket A, B, atau C), tetapi pada saat pencacahan tidak lagi terdaftar dan tidak aktif mengikuti pendidikan.
4. Tamat sekolah adalah menyelesaikan pelajaran yang ditandai dengan lulus ujian akhir pada kelas atau tingkat terakhir suatu jenjang pendidikan di sekolah negeri maupun swasta dengan mendapatkan tanda

TECHNICAL NOTES

1. *Not/never attending school is someone who has never attended or never been registered in a formal education, such as primary, secondary, and tertiary education. Those who just completed kindergarten are considered as never attended school.*
2. *Attending school is someone who is currently attending primary, secondary, or tertiary education, including package A, package B, or package C. College student who postpones his/her study is considered as attending school.*
3. *Not attending school anymore is someone who had enrolled and participated in formal and non-formal education in the past including package A, package B, or package C, but currently does not attend school.*
4. *Completed particular level of education is someone who has completed particular level of education in private or public school and accepting graduation certificate. Someone who has never attended the highest*

tamat belajar/ijazah. Seseorang yang belum mengikuti pelajaran pada kelas tertinggi tetapi telah mengikuti ujian akhir dan lulus dianggap tamat sekolah.

grade but passed the final exam is considered as completed particular level of education.

5. Dapat membaca dan menulis artinya dapat membaca dan menulis kata-kata/kalimat sederhana dengan suatu aksara tertentu.

5. *Able to read and write is the ability to read and write at least a simple sentence in any letter of alphabets.*

6. Jalur Pendidikan di Indonesia terdiri atas 1) pendidikan formal, 2) pendidikan nonformal, dan 3) pendidikan informal yang ketiganya dapat saling melengkapi dan memperkaya (Undang-Undang No. 20 Tahun 2013 tentang Sistem Pendidikan Nasional).

6. *The Education System in Indonesia consists of 1) a formal education, 2) non-formal education, and 3) informal education that all three can be complementary and enriching (Law No. 20 Year 2013 about The National Education System).*

7. Jenjang Pendidikan Formal terdiri atas pendidikan dasar, pendidikan menengah, dan pendidikan tinggi. Jenis pendidikan yang diajarkan mencakup pendidikan umum, kejuruan, akademik, profesi, vokasi, keagamaan, dan khusus.

7. *The Formal Education Level consists of primary education, secondary education, and high education. The kind of education that taught consists of general education, vocational, academic, professional, religious, and specific education.*

a. Pendidikan Dasar berbentuk Sekolah Dasar (SD) dan Madrasah Ibtidaiyah (MI) atau bentuk lain yang sederajat serta Sekolah Menengah Pertama (SMP) dan Madrasah Tsanawiyah (MTs), atau bentuk lain yang sederajat.

a. The Primary Education consists of Elementary School and Islamic Elementary School or other equivalent forms and Junior High School and MTs, or other equivalent forms.

- b. Pendidikan Menengah berbentuk Sekolah Menengah Atas (SMA), Madrasah Aliyah (MA), Sekolah Menengah Kejuruan (SMK), dan Madrasah Aliyah Kejuruan (MAK), atau bentuk lain yang sederajat.
- b. *The Secondary Education consists of the senior high school, MA, Vocational School, and Vocational Madrasah Aliyah, or other equivalent forms.*
- c. Pendidikan Tinggi merupakan jenjang pendidikan setelah pendidikan menengah yang mencakup program pendidikan diploma, sarjana, magister, spesialis, dan doktor yang diselenggarakan oleh perguruan tinggi. Perguruan tinggi dapat berbentuk akademi, politeknik, sekolah tinggi, institut, atau universitas.
- c. *The High Education consists of the education level after the secondary education that consists of diplomas, bachelor, master, specialist, and doctoral degrees that are held by the college. The colleges can be academy, polytechnic, high school, institute, or university.*
8. Rumah Sakit adalah tempat pemeriksaan dan perawatan kesehatan, biasanya berada di bawah pengawasan dokter/tenaga medis, yang melayani penderita yang sakit untuk berobat rawat jalan atau rawat inap.
8. *Hospital is a place for health check, usually controlled/supervised by doctors/medical personnel to serve the ill patients to get outpatient or inpatient treatment services.*
9. Rumah Sakit Bersalin adalah rumah sakit khusus untuk persalinan, dilengkapi pelayanan spesialis pemeriksaan kehamilan, persalinan, rawat inap dan rawat jalan ibu dan anak yang berada di bawah pengawasan dokter spesialis kandungan.
9. *Maternity Hospital is a specialized hospital for childbirth, has specialist inspection service to pregnancy, childbirth, hospitalization and outpatient for mothers and children that is under the supervision of an obstetrician.*

10. Rumah Bersalin adalah sarana pelayanan kesehatan dengan izin sebagai rumah bersalin, dilengkapi pelayanan pemeriksaan kehamilan, persalinan serta pemeriksaan ibu dan anak yang berada di bawah pengawasan bidan senior.
 11. Poliklinik adalah sarana kesehatan yang dipakai untuk pelayanan berobat jalan, biasanya berada di bawah pengawasan dokter/tenaga medis.
 12. Puskesmas (Pusat Kesehatan Masyarakat) adalah unit pelaksana teknis dinas kesehatan kabupaten/ kota yang mempunyai fungsi utama sebagai penyelenggara pelayanan kesehatan tingkat pertama. Wilayah kerja puskesmas maksimal adalah satu kecamatan dan untuk dapat menjangkau wilayah kerjanya, puskesmas mempunyai jaringan pelayanan yang meliputi unit Puskesmas Pembantu (Pustu), unit Puskesmas Keliling (Puskel), dan unit bidan desa/komunitas (Peraturan Menteri Kesehatan RI No. 75 Tahun 2014 Tentang Pusat Kesehatan Masyarakat).
 13. Apotek adalah suatu tempat tertentu yang digunakan untuk melakukan pekerjaan
10. *Maternity House is health care facility with a license as a maternity house, equipped with prenatal care, childbirth and examination of mothers and children which is under the supervision of a senior midwife.*
 11. *Polyclinic is a health facility in which to get outpatient services, usually under the control of doctor/medical personnel.*
 12. *Public Health Center is technical implementation unit of regency health department that have the primary function as a first-level health care providers. The working area standard of public health center is one district and to reach their working areas, public health centers have a service network covering subsidiary of public health center, mobile public health center units, and midwife units (Regulation of the Minister of Health of Indonesia Number 75 Year 2014 about Public Health Center).*
 13. *Pharmacy is a specific place that is used for pharmaceutical jobs, and distribution/sale of*

kefarmasian, dan penyaluran/ penjualan obat atau bahan farmasi dan perbekalan kesehatan lainnya kepada masyarakat yang dikelola oleh tenaga apoteker (Peraturan Menteri Kesehatan RI No. 1332 Tahun 2002 Tentang Perubahan Atas Peraturan Menteri Kesehatan RI No. 922 /MENKES/ PER/X/1993 Tentang Ketentuan dan Tata Cara Pemberian Izin Apotek).

drugs/pharmaceuticals and other medical supplies to people that are administered by trained pharmacist (Regulation of the Minister of Health of Indonesia Number 1332 Year 2002 about the Changes of Regulation of the Minister of Health of Indonesia Number 922/MENKES/ PER/X/1993 about Pro-vision and Procedures for Administration of Licensed Pharmacies).

14. Imunisasi adalah memasukkan kuman atau racun penyakit tertentu yang sudah dilemahkan (vaksin) ke dalam tubuh dengan cara disuntik atau diminum (diteteskan dalam mulut) dengan maksud agar terjadi kekebalan tubuh terhadap penyakit tersebut.

14. *Immunization is putting enervated microbe of a certain disease into human body by injection or drinking (dropping into mouth) to make the body immune to that disease.*

15. Keluhan kesehatan adalah keadaan seseorang yang mengalami gangguan kesehatan atau kejiwaan, baik karena penyakit akut, penyakit kronis, kecelakaan, kriminal, atau hal lain.

15. *Health complaint is a condition where a person has health or mental problems because of acute illness, chronically illness, accident, crimes, or others.*

16. Mengobati sendiri adalah upaya oleh anggota rumah tangga/ keluarga dengan melakukan pengobatan sendiri tanpa datang ke tempat fasilitas kesehatan atau memanggil dokter/petugas kesehatan ke rumahnya (misal minum

16. *Self treatment is an effort of household members/family to have a health treatment by themselves without visiting health facilities or a doctor/health personnel (for instance, by taking modern medicine, herb medicine, chief with a coin, compress,*

obat modern, jamu, kerokan, kompres, kop, pijat) agar sembuh atau menjadi lebih ringan keluhan kesehatannya.

cupping suction, massage) in order to recover from illness or reduce the health complaint.

17. Angka penemuan kasus tuberkulosis adalah jumlah kasus baru tuberkulosis (TB) dan kasus TB yang didiagnosis kambuh yang diobati dalam program penanggulangan TB nasional dan dilaporkan kepada WHO, dibagi dengan perkiraan WHO terhadap jumlah kasus insiden tuberkulosis pada tahun yang sama, dinyatakan sebagai persentase.
17. *The case detection rate for all forms of tuberculosis is the number of new and replese tuberculosis cases diagnosed and treated in national tuberculosis control programmes and notified to WHO, divided by WHO's estimate of the number of incident tuberculosis cases for the same year, expressed as a percentage.*
18. Angka keberhasilan pengobatan tuberkulosis smear positive/ Basil Tahan Asam (BTA) positif adalah proporsi (dinyatakan sebagai persentase) kasus TB BTA positif yang terdaftar di bawah program pengendalian TB nasional pada tahun tertentu yang dinyatakan berhasil menyelesaikan pengobatan. Dengan atau tanpa bukti bakteriologi keberhasilan ("sembuh" dan "menyelesaikan pengobatan" masing-masing).
18. *The treatment success rate for new pulmonary smear-positive tuberculosis cases is the proportion (expressed as a percentage) of new smear-positive tuberculosis cases registered under a national tuberculosis control programme in a given year that succesfully completed treatment. With or without bacteriological evidence of succes ("cured" and "treatment completed" respectively).*
19. Kasus kumulatif AIDS adalah kumulatif kasus AIDS sampai dengan referensi waktu tertentu.
19. *Cummulative AIDS case is cummulative AIDS cases with reference to a particular time.*
20. BCG (Bacillus Calmette Guerin) merupakan vaksinasi untuk
20. *BCG (Bacillus Calmette Guerin) is a vaccine to prevent TBC disease,*

mencegah penyakit TBC, diberikan pada bayi baru lahir atau anak, dengan suntikan pada kulit pangkal lengan atas. Bekas suntikan kemudian akan membentuk tonjolan kecil jaringan parut pada kulit lengan atas. Suntikan BCG diberikan kepada anak sebanyak 1 kali.

given to newborns or children, by injection at the base of the skin of the upper arm. Injection site will form little bumps of scar tissue in the skin of the upper arm. BCG injections given to children 1 times.

21. DPT (Difteri, Pertusis, Tetanus) merupakan vaksin untuk mencegah penyakit Difteri, Pertusis, dan Tetanus yang diberikan pada bayi berumur 3 bulan ke atas, dengan suntikan pada paha, diulang 1 bulan dan 2 bulan kemudian, sehingga suntikan imunisasi DPT lengkap pada balita berjumlah 3 kali (kadang-kadang selang waktu antar suntikan bisa lebih dari 1 bulan).
21. *DPT (Diphtheria, Pertussis, Tetanus) is a vaccine to prevent the diphtheria, pertussis, and tetanus disease, given to infants aged 3 months and above, with a shot in the thigh, repeated one month and two months later, so that the complete DPT immunization shots at toddler totaling 3 times (sometimes the time interval between injections can be more than 1 month).*
22. Luas lantai adalah luas lantai yang ditempati dan digunakan untuk keperluan sehari-hari (sebatas atap).
22. *Floor area is the Total area which is occupied and utilized daily.*
23. Air ledeng adalah sumber air yang berasal dari air yang telah melalui proses penjernihan dan penyehatan sebelum dialirkan kepada konsumen melalui instalasi berupa saluran air. Sumber air ini biasanya diusahakan oleh PAM/PDAM/BPAM. Termasuk dalam hal ini air ledeng yang didapat secara eceran.
23. *Pipe water is a water source that comes from water that has been through a process of purification and sanitation before distribute to consumers through an instalation of water lines. This water source is usually distributed by PAM/PDAM/BPAM. This include a pipe water that sold at retail.*

24. Sumur terlindung adalah air yang berasal dari dalam tanah yang digali dan lingkaran sumur tersebut dilindungi oleh tembok paling sedikit 0,8 meter di atas tanah dan 3 meter ke bawah tanah, serta ada lantai semen sejauh 1 meter dari lingkaran sumur.
24. *Protected wells is water that comes from the soil were excavated and the circumference of the well was protected by walls at least 0.8 meters above ground and 3 meters underground, and cement floor as far as 1 meter from the well circumference.*
25. Status penguasaan bangunan tempat tinggal milik sendiri adalah jika tempat tinggal tersebut pada waktu pencacahan betul-betul sudah milik kepala rumah tangga atau salah seorang anggota rumah tangga. Rumah yang dibeli secara angsuran melalui kredit bank atau rumah dengan status sewa beli dianggap rumah milik sendiri.
25. *Own ownership property status is a status of dwelling occupied belongs to the head of household or one of the household member. Houses bought through bank credit or houses with leasing status were also categorized as an own property.*
26. Peristiwa tindak pidana yang dilaporkan ialah setiap peristiwa yang diterima kepolisian dari laporan masyarakat, atau peristiwa dimana pelakunya tertangkap tangan oleh kepolisian.
26. *Reported crime incidence includes all criminal cases reported and received by police office, and all crimes caught by police.*
27. Jumlah tindak pidana menggambarkan jumlah kasus tindak pidana yang terjadi pada kurun waktu tertentu.
27. *Crime Total refers to the number of criminal cases occurring during a given period.*

28. Resiko penduduk terjadi tindak pidana per 100.000 penduduk

$$= \frac{\text{Jumlah tindak pidana tahun } t}{\text{Jumlah penduduk tahun } t} \times 100.000$$

Resiko penduduk terjadi tindak pidana per 100.000 penduduk mengindikasikan peluang penduduk berisiko terkena tindak pidana. Biasanya dinyatakan dalam setiap 100.000 penduduk.

29. Selang waktu terjadi tindak pidana tahun t

$$= \frac{365 \times 24 \times 60 \times 60}{\text{Jumlah tindak pidana tahun } t} \times (\text{detik})$$

Selang waktu terjadi tindak pidana tahun t mengindikasikan selang waktu terjadinya satu tindak kejahatan dengan kejahatan yang lain.

30. Persentase penyelesaian tindak pidana

$$= \frac{\text{Jumlah tindak pidana yang diselesaikan}}{\text{Jumlah peristiwa tindak pidana yang dilaporkan}} \times 100\%$$

Persentase penyelesaian peristiwa tindak pidana menyatakan persentase penyelesaian tindak pidana oleh polisi. Suatu tindak pidana dinyatakan sebagai kasus yang selesai di tingkat kepolisian, apabila:

1. berkas perkaranya sudah siap untuk diserahkan atau telah

28. *Crime rate*

$$= \frac{\text{Number of criminal cases year } t}{\text{Total population year } t} \times 100.000$$

Crime rate indicates the probability of population exposed to risk of crime, expressed in every 100,000 people.

29. *Crime clock*

$$= \frac{365 \times 24 \times 60 \times 60}{\text{Number of criminal cases year } t} \times (\text{second})$$

Crime clock indicates the time interval of occurrence between one crime to another crime.

30. *Crime clearance rate*

$$= \frac{\text{Number of cleared criminal cases}}{\text{Number of reported criminal cases}} \times 100\%$$

Crime clearance rate refers to percentage of crime clearance by police. A criminal case is categorized as a cleared case by police, if:

1. *All documents are ready to submit or already submitted to*

- diserahkan kepada kejaksaan;
- 2. dalam hal delik aduan, pengaduannya dicabut dalam tenggang waktu yang telah ditentukan menurut undang-undang;
- 3. telah diselesaikan oleh kepolisian berdasarkan azas *plichtmatigheid* (kewajiban berdasarkan kewenangan hukum);
- 4. Kasus yang dimaksud tidak termasuk kompetensi kepolisian;
- 5. Tersangka meninggal dunia;
- 6. Kasus kadaluwarsa.

- justice court;*
- 2. *In the case of attense that warrants complaint, the complaint was withdraw within a given period state in the law;*
- 3. *The case was cleared by police based on the principle of plichtmatigheid (obligation on the basis of law authority);*
- 4. *The case was not the responsibility of police office;*
- 5. *The suspect died;*
- 6. *The case was out of date.*

31. 31. Bencana Alam adalah peristiwa atau serangkaian peristiwa yang mengancam dan mengganggu kehidupan/ penghidupan masyarakat yang disebabkan oleh faktor alam antara lain berupa gempa bumi, tsunami, gunung meletus, banjir, kekeringan, angin topan, dan tanah longsor sehingga mengakibatkan kerugian materi maupun non-materi.

31. *Natural Disaster is an event or series of events that threaten and disrupt the lives and livelihoods caused by natural factors such as: earthquake, tsunami, volcanic eruption, flood, flash flood, drought, typhoon/cyclone, and landslide so it can lead to result in loss of material and non-material.*

32. Korban meninggal adalah orang yang dilaporkan tewas atau meninggal dunia akibat bencana.

32. *Fatality is a person reported killed or death in the wake of a disaster.*

33. 33. Korban hilang adalah orang yang dilaporkan hilang atau tidak ditemukan atau tidak diketahui keberadaannya setelah terjadi bencana.

33. *Missing person is a person reported missing or who cannot be located or who cannot be accounted for in the wake of a disaster.*

34. Korban luka/sakit adalah orang yang mengalami luka-luka atau sakit, dalam keadaan luka ringan, luka sedang maupun luka parah/berat, baik yang berobat jalan maupun rawat inap.
34. *Casualty is a person suffering injury or illness, in a state of light injury, moderate injury, or heavy injury, which is undergoing treatment as either an outpatient or inpatient.*
35. Rusak Berat adalah kriteria kerusakan yang mengakibatkan bangunan roboh atau sebagian besar komponen struktur rusak.
35. *Severely damaged is the criteria of damage that resulted most buildings collapsed or damaged its structural components.*
36. Rusak sedang adalah kriteria kerusakan yang mengakibatkan sebagian kecil komponen struktur rusak, dan komponen penunjang rusak namun bangunan masih tetap berdiri.
36. *Damaged is the criteria of damage that resulted defective fraction of structural components and supporting components damaged, but the building still stands.*
37. Rusak ringan adalah kriteria kerusakan yang mengakibatkan sebagian komponen struktur retak (struktur masih bisa digunakan) dan bangunan masih tetap berdiri.
37. *Lightly damaged is the criteria of damage that resulted partially cracked structural components, but the structure still can be used and the building still stands.*
38. Untuk mengukur kemiskinan, BPS menggunakan konsep kemampuan memenuhi kebutuhan dasar (basic needs approach). Dengan pendekatan ini, kemiskinan dipandang sebagai ketidakmampuan dari sisi ekonomi untuk memenuhi kebutuhan dasar makanan dan bukan makanan yang diukur dari sisi pengeluaran. Metode yang digunakan
38. *To measure poverty, BPS-Statistics Indonesia has used the concept of basic needs approach. Therefore, poverty is viewed as economic inability to fulfill food and non-food basic needs which are measured by consumption/expenditure. The method used is calculating poverty line, which consists of two components that are Food Poverty Line (FPL) and Non-Food Poverty Line (NFPL).*

adalah menghitung Garis Kemiskinan (GK), yang terdiri dari dua komponen yaitu Garis Kemiskinan Makanan (GKM) dan Garis Kemiskinan Non-Makanan (GKNM). Penghitungan Garis Kemiskinan dilakukan secara terpisah untuk daerah perkotaan dan perdesaan.

The poverty line was calculated separately for urban and rural areas.

39. Penduduk miskin adalah penduduk yang memiliki rata-rata pengeluaran per kapita per bulan di bawah Garis Kemiskinan.
39. *Poor Population is a person whose expenditure per capita per month is below the poverty line is considered to be poor.*
40. Garis Kemiskinan Makanan (GKM) merupakan nilai pengeluaran kebutuhan minimum makanan yang disetarakan dengan 2.100 kilogram kalori per kapita per hari. Garis Kemiskinan Non-Makanan (GKNM) adalah kebutuhan minimum untuk perumahan, sandang, pendidikan, kesehatan, dan kebutuhan dasar lainnya.
40. *The Food Poverty Line refers to the daily minimum requirement of 2,100 kcal per capita per day. The Non-Food Poverty Line refers to the minimum requirement for household necessities for clothing, education, health, and other basic individual needs.*
41. Ukuran Kemiskinan
- a. Head Count Index (HCI-P0) adalah persentase penduduk miskin yang berada di bawah Garis Kemiskinan (GK).
41. *Poverty Measures*
- a. *Head Count Index (HCI-P0) simply measures the percentage of the population that is counted as poor, often denoted by P0*
- b. Indeks Kedalaman Kemiskinan (Poverty Gap Index-P1) merupakan ukuran rata-rata kesenjangan pengeluaran masing-masing
- b. *Poverty Gap Index-P1 measures the extent to which individuals fall below the poverty line (the poverty gaps) as a proportion of the poverty line.*

penduduk miskin terhadap garis kemiskinan. Semakin tinggi nilai indeks, semakin jauh rata-rata pengeluaran penduduk dari garis kemiskinan.

c. Indeks Keparahan Kemiskinan (Poverty Severity Index-P2) memberikan gambaran mengenai penyebaran pengeluaran antara penduduk miskin. Semakin tinggi nilai indeks, semakin tinggi ketimpangan pengeluaran di antara penduduk miskin.

Higher value of the index shows that the gap between average expenditure of the poor and the poverty line is wider.

c. Poverty Severity Index-P2 describes inequality among the poor. This is simply a weighted sum of poverty gaps (as a proportion of the poverty line), where the weights are the proportionate poverty gaps themselves. Hence, by squaring the poverty gap index, the measure implicitly puts more weight on observations that fall well below the poverty line. Higher value of the index shows that inequality among the poor is higher.

Foster-Greer-Thorbecke (1984) merumuskan suatu ukuran yang digunakan untuk mengukur tingkat kemiskinan sebagai berikut:

$$P_a = \frac{1}{n} \sum_{i=1}^q \left[\frac{z - y_i}{z} \right]^a$$

dimana:
 a=0, 1, 2
 z=Garis kemiskinan
 y_i=Rata-rata pengeluaran perkapita sebulan penduduk yang berada di bawah garis kemiskinan (i=1,2,...,q), y_i< z
 q=Banyaknya penduduk miskin
 n=Jumlah penduduk

Foster-Greer-Thorbecke (1984) developed poverty measures that may be written as:

$$P_a = \frac{1}{n} \sum_{i=1}^q \left[\frac{z - y_i}{z} \right]^a$$

*where:
 a=0, 1, 2
 z=the poverty line
 y_i=Average expenditure per capita per month of the poor (i=1,2,...,q), y_i< z
 q=the number of poor
 n=the Total population*

Jika $a=0$, diperoleh Head Count Index (P0), jika $a=1$ diperoleh indeks kedalaman kemiskinan (Poverty Gap Index-P1) dan jika $a=2$ disebut indeks keparahan kemiskinan (Poverty Severity Index-P2).

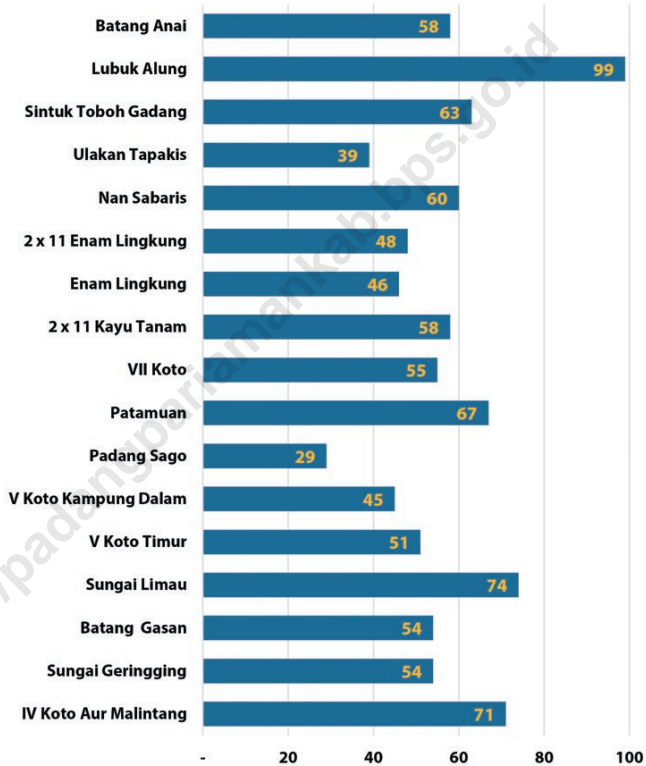
if $a=0$ is obtained Head Count Index (P0), if $a=1$ is obtained Poverty Gap Index-P1, and if

$a=2$ is obtained Poverty Severity Index-P2.

42. Indeks Pembangunan Manusia (IPM) menjelaskan bagaimana penduduk dapat mengakses hasil pembangunan dalam memperoleh pendapatan, kesehatan, pendidikan dan sebagainya. IPM diperkenalkan oleh UNDP pada tahun 1990 dan dipublikasikan secara berkala dalam laporan tahunan Human Development Report (HDR). IPM dibentuk oleh 3 (tiga) dimensi dasar: Umur panjang dan hidup sehat; pengetahuan; dan standar hidup layak.
42. *The Human Development Index (HDI) explains how people can access development results in obtaining income, health, education and so forth. HDI was introduced by United Nations Development Programme (UNDP) in 1990 and published periodically in the annual report of the Human Development Report. HDI was formed by three basic dimensions: a long and healthy life; knowledge; and a decent standard of living.*
43. Pengeluaran rata-rata per kapita adalah biaya yang dikeluarkan untuk konsumsi semua anggota rumah tangga selama sebulan baik yang berasal dari pembelian, pemberian maupun produksi sendiri dibagi dengan banyaknya anggota rumah tangga dalam rumah tangga tersebut.
43. *Per capita Average Expenditure is the cost spent for all household members consumption during the month, whether from purchasing, giving own production, divided by the number of household members in the household.*

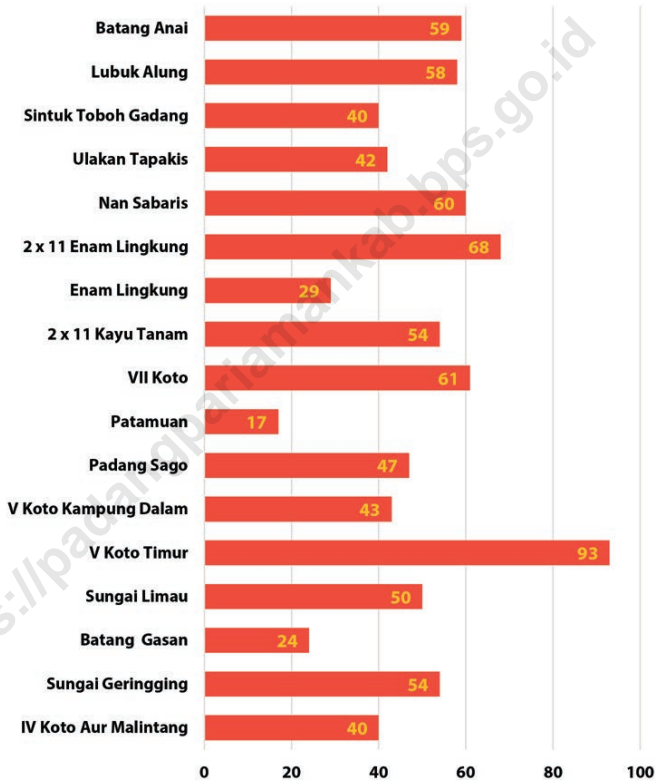
Gambar
Figures

4.1 Jumlah Fasilitas Pendidikan Menurut Kecamatan di Kabupaten Padang Pariaman, 2019
Number of Educational Facilities by Districts in Padang Pariaman Regency, 2019



Sumber/Source: Dinas Pendidikan dan Kebudayaan Kabupaten Padang Pariaman dan Kementerian Agama Kabupaten Padang Pariaman/
Education and Culture of Padang Pariaman Regency and Ministry of Religious Padang Pariaman

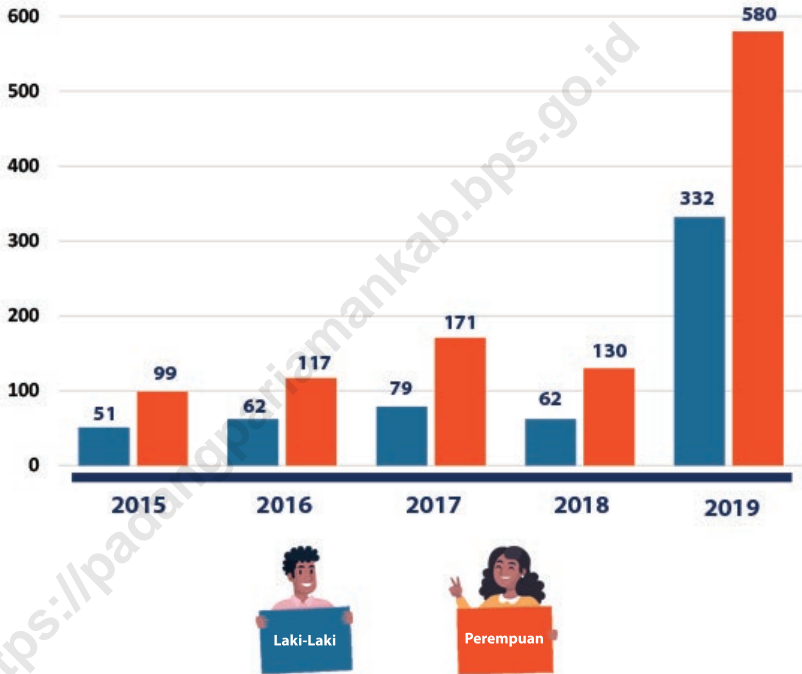
Gambar 4.2 Jumlah Fasilitas Kesehatan Menurut Kecamatan di Kabupaten Padang Pariaman, 2019
Figures 4.2 Number of Medical Facilities by Religion in Padang Pariaman Regency, 2019



Sumber/Source: Dinas Kesehatan Kabupaten Padang Pariaman / Health Service of Padang Pariaman Regency

**Gambar
Figures**

4.3 Perkembangan Jumlah Jumaah Haji Menurut Jenis Kelamin di Kabupaten Padang Pariaman, 2015 - 2019
Trend of Moslem Pilgrims by Sex In Padang Pariaman Regency, 2015 - 2019



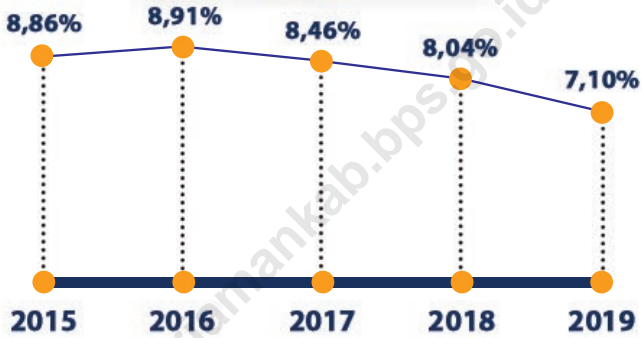
Sumber/Source: Kantor Departemen Agama Kabupaten Padang Pariaman /
Religious Affairs Office of Padang Pariaman

Gambar 4.4 Jumlah Tindak Pidana Menurut Kepolisian Resort di Kabupaten Padang Pariaman, 2015 - 2019
Figures Number of Reported Criminal Cases by District Police Office In Padang Pariaman Regency, 2015 - 2019



Sumber/Source: Polres Kabupaten Padang Pariaman dan Polres Pariaman/
Padang Pariaman Police Resort and Pariaman Police Resort

Gambar 4.5 **Persentase Penduduk Miskin di Kabupaten Padang Pariaman, 2015 - 2019**
Figures *Percentage of Population Below The Poverty Line In Padang Pariaman Regency, 2015 - 2019*



Sumber/Source: Badan Pusat Statistik Kabupaten Padang Pariaman/
BPS-Statistics of Padang Pariaman Regency

Gambar 4.6 **Garis Kemiskinan di Kabupaten Padang Pariaman, 2015 - 2019**
Figures **Trend of Poverty Lines In Padang Pariaman Regency, 2015 - 2019**



Sumber/Source: Badan Pusat Statistik Kabupaten Padang Pariaman/
 BPS-Statistics of Padang Pariaman Regency

4.1 PENDIDIKAN EDUCATION

Tabel 4.1.1 Jumlah Sekolah, Guru, Murid dan Kelas pada Taman Kanak-Kanak (TK) menurut Kecamatan di Kabupaten Padang Pariaman, 2018/2019 dan 2019/2020
Number of Schools, Teachers, Pupils and Classes At Kindergartens by Subdistricts in Padang Pariaman Regency, 2018/2019 dan 2019/2020

| Kecamatan Subdistricts | Sekolah/Schools | | | | | |
|---------------------------|-----------------|-----------|----------------|------------|--------------|------------|
| | Negeri/Public | | Swasta/Private | | Jumlah/Total | |
| | 2018/2019 | 2019/2020 | 2018/2019 | 2019/2020 | 2018/2019 | 2019/2020 |
| (1) | (2) | (3) | (4) | (5) | (6) | (7) |
| 1. Batang Anai | 1 | 1 | 17 | 18 | 18 | 19 |
| 2. Lubuk Alung | - | - | 18 | 20 | 18 | 20 |
| 3. Sintuk Toboh Gadang | - | - | 8 | 8 | 8 | 8 |
| 4. Ulakan Tapakis | - | - | 1 | 3 | 1 | 3 |
| 5. Nan Sabaris | - | - | 10 | 10 | 10 | 10 |
| 6. 2 x 11 Enam Lingkung | - | - | 5 | 5 | 5 | 5 |
| 7. Enam Lingkung | 1 | 1 | 12 | 12 | 13 | 13 |
| 8. 2 x 11 Kayu Tanam | - | - | 7 | 7 | 7 | 7 |
| 9. VII Koto Sungai Sariak | 1 | 1 | 5 | 5 | 6 | 6 |
| 10. Patamuan | - | - | 5 | 6 | 5 | 6 |
| 11. Padang Sago | - | - | 2 | 3 | 2 | 3 |
| 12. V Koto Kampung Dalam | - | - | 10 | 10 | 10 | 10 |
| 13. V Koto Timur | - | - | 3 | 3 | 3 | 3 |
| 14. Sungai Limau | - | - | 6 | 8 | 6 | 8 |
| 15. Batang Gasan | - | - | 1 | 1 | 1 | 1 |
| 16. Sungai Geringging | - | - | 5 | 6 | 5 | 6 |
| 17. IV Koto Aur Malintang | - | - | 5 | 5 | 5 | 5 |
| Jumlah Total | 3 | 3 | 120 | 130 | 123 | 133 |

Bersambung / To be continued

Lanjutan Tabel/Continued Table 4.1.1

| Kecamatan Subdistricts | Guru/Teachers | | | | | |
|---------------------------|---------------|-----------|----------------|------------|--------------|------------|
| | Negeri/Public | | Swasta/Private | | Jumlah/Total | |
| | 2018/2019 | 2019/2020 | 2018/2019 | 2019/2020 | 2018/2019 | 2019/2020 |
| (1) | (8) | (9) | (10) | (11) | (12) | (13) |
| 1. Batang Anai | 5 | 4 | 41 | 28 | 46 | 32 |
| 2. Lubuk Alung | - | - | 52 | 53 | 52 | 53 |
| 3. Sintuk Toboh Gadang | - | - | 19 | 21 | 19 | 21 |
| 4. Ulakan Tapakis | - | - | - | 5 | - | 5 |
| 5. Nan Sabaris | - | - | 30 | 30 | 30 | 30 |
| 6. 2 x 11 Enam Lingkung | - | - | 22 | 25 | 22 | 25 |
| 7. Enam Lingkung | 4 | 4 | 27 | 26 | 31 | 30 |
| 8. 2 x 11 Kayu Tanam | - | - | 22 | 20 | 22 | 20 |
| 9. VII Koto Sungai Sariak | 5 | 5 | 10 | 11 | 15 | 16 |
| 10. Patamaian | - | - | 10 | 10 | 10 | 10 |
| 11. Padang Sago | - | - | 5 | 9 | 5 | 9 |
| 12. V Koto Kampung Dalam | - | - | 26 | 20 | 26 | 20 |
| 13. V Koto Timur | - | - | 8 | 8 | 8 | 8 |
| 14. Sungai Limau | - | - | 20 | 22 | 20 | 22 |
| 15. Batang Gasan | - | - | 2 | 2 | 2 | 2 |
| 16. Sungai Geringging | - | - | 15 | 13 | 15 | 13 |
| 17. IV Koto Aur Malintang | - | - | 13 | 11 | 13 | 11 |
| Jumlah Total | 14 | 13 | 322 | 314 | 336 | 327 |

Bersambung / To be continued

Lanjutan Tabel/Continued Table 4.1.1

| Kecamatan Subdistricts | Murid/Pupils | | | | | |
|---------------------------|---------------|------------|----------------|--------------|--------------|--------------|
| | Negeri/Public | | Swasta/Private | | Jumlah/Total | |
| | 2018/2019 | 2019/2020 | 2018/2019 | 2019/2020 | 2018/2019 | 2019/2020 |
| (1) | (14) | (15) | (16) | (17) | (18) | (19) |
| 1. Batang Anai | 55 | 45 | 466 | 520 | 511 | 565 |
| 2. Lubuk Alung | - | - | 710 | 711 | 710 | 711 |
| 3. Sintuk Toboh Gadang | - | - | 237 | 212 | 237 | 212 |
| 4. Ulakan Tapakis | - | - | - | 100 | - | 100 |
| 5. Nan Sabaris | - | - | 358 | 356 | 358 | 356 |
| 6. 2 x 11 Enam Lingkung | - | - | 276 | 305 | 276 | 305 |
| 7. Enam Lingkung | 53 | 67 | 347 | 331 | 400 | 398 |
| 8. 2 x 11 Kayu Tanam | - | - | 238 | 239 | 238 | 239 |
| 9. VII Koto Sungai Sariak | 65 | 58 | 149 | 130 | 214 | 188 |
| 10. Patamuan | - | - | 129 | 121 | 129 | 121 |
| 11. Padang Sago | - | - | 56 | 77 | 56 | 77 |
| 12. V Koto Kampung Dalam | - | - | 249 | 247 | 249 | 247 |
| 13. V Koto Timur | - | - | 93 | 89 | 93 | 89 |
| 14. Sungai Limau | - | - | 238 | 283 | 238 | 283 |
| 15. Batang Gasan | - | - | 32 | 32 | 32 | 32 |
| 16. Sungai Geringging | - | - | 159 | 157 | 159 | 157 |
| 17. IV Koto Aur Malintang | - | - | 117 | 130 | 117 | 130 |
| Jumlah Total | 173 | 170 | 3 854 | 4 040 | 4 017 | 4 210 |

Bersambung / To be continued

Lanjutan Tabel/Continued Table 4.1.1

| Kecamatan Subdistricts | Kelas/Classes | | | | | |
|---------------------------|---------------|-----------|----------------|------------|--------------|------------|
| | Negeri/Public | | Swasta/Private | | Jumlah/Total | |
| | 2018/2019 | 2019/2020 | 2018/2019 | 2019/2020 | 2018/2019 | 2019/2020 |
| (1) | (20) | (21) | (22) | (23) | (24) | (25) |
| 1. Batang Anai | 3 | 3 | 34 | 33 | 37 | 36 |
| 2. Lubuk Alung | - | - | 44 | 47 | 44 | 47 |
| 3. Sintuk Toboh Gadang | - | - | 15 | 13 | 15 | 13 |
| 4. Ulakan Tapakis | - | - | 2 | 4 | 2 | 4 |
| 5. Nan Sabaris | - | - | 26 | 23 | 26 | 23 |
| 6. 2 x 11 Enam Lingkung | - | - | 19 | 19 | 19 | 19 |
| 7. Enam Lingkung | 4 | 4 | 23 | 22 | 27 | 26 |
| 8. 2 x 11 Kayu Tanam | - | - | 17 | 14 | 17 | 14 |
| 9. VII Koto Sungai Sariak | 5 | 4 | 10 | 9 | 15 | 13 |
| 10. Patamuan | - | - | 8 | 8 | 8 | 8 |
| 11. Padang Sago | - | - | 4 | 5 | 4 | 5 |
| 12. V Koto Kampung Dalam | - | - | 18 | 16 | 18 | 16 |
| 13. V Koto Timur | - | - | 5 | 6 | 5 | 6 |
| 14. Sungai Limau | - | - | 15 | 18 | 15 | 18 |
| 15. Batang Gasan | - | - | 2 | 2 | 2 | 2 |
| 16. Sungai Geringging | - | - | 11 | 11 | 11 | 11 |
| 17. IV Koto Aur Malintang | - | - | 8 | 9 | 8 | 9 |
| Jumlah Total | 12 | 11 | 261 | 259 | 273 | 270 |

Sumber/Source: Dinas Pendidikan dan Kebudayaan Kabupaten Padang Pariaman/
Education and Culture of Padang Pariaman Regency

Tabel 4.1.2 Jumlah Sekolah, Guru, dan Murid Raudatul Athfal (RA) di Bawah Kementerian Agama Menurut Kecamatan di Kabupaten Padang Pariaman, 2018/2019 dan 2019/2020
Number of Schools, Teachers, and Pupils in Raudatul Athfal (RA) Under The Ministry of Religious Affairs by Subdistrict in Padang Pariaman Regency, 2018/2019 dan 2019/2020

| Kecamatan Subdistricts | Sekolah/Schools | | Guru/Teachers | | Murid/Pupils | |
|---------------------------|-----------------|-----------|---------------|------------|--------------|------------|
| | 2018/2019 | 2019/2020 | 2018/2019 | 2019/2020 | 2018/2019 | 2019/2020 |
| (1) | (2) | (3) | (4) | (5) | (6) | (7) |
| 1. Batang Anai | 2 | 2 | ... | 7 | ... | 79 |
| 2. Lubuk Alung | 3 | 4 | ... | 12 | ... | 101 |
| 3. Sintuk Toboh Gadang | - | 1 | ... | 3 | ... | 30 |
| 4. Ulakan Tapakis | 1 | 1 | ... | 9 | ... | 75 |
| 5. Nan Sabaris | 4 | 4 | ... | 14 | ... | 110 |
| 6. 2 x 11 Enam Lingkung | 3 | 3 | ... | 11 | ... | 51 |
| 7. Enam Lingkung | 3 | 3 | ... | 14 | ... | 75 |
| 8. 2 x 11 Kayu Tanam | 1 | 1 | ... | 3 | ... | 39 |
| 9. VII Koto Sungai Sariak | 5 | 4 | ... | 18 | ... | 150 |
| 10. Patamuan | 2 | 2 | ... | 8 | ... | 63 |
| 11. Padang Sago | 1 | 1 | ... | 4 | ... | 21 |
| 12. V Koto Kampung Dalam | 3 | 3 | ... | 9 | ... | 57 |
| 13. V Koto Timur | 1 | 1 | ... | 2 | ... | 11 |
| 14. Sungai Limau | 2 | 1 | ... | 3 | ... | 15 |
| 15. Batang Gasan | - | - | ... | - | ... | - |
| 16. Sungai Geringging | - | - | ... | - | ... | - |
| 17. IV Koto Aur Malintang | - | - | ... | - | ... | - |
| Jumlah Total | 31 | 31 | ... | 117 | ... | 877 |

Catatan/Note: ... : Data Tidak Tersedia/Data Not Available

Sumber/Source: Kementerian Agama Kabupaten Padang Pariaman/
Ministry of Religious Padang Pariaman

Tabel 4.1.3 Jumlah Sekolah, Guru, dan Murid Sekolah Dasar (SD) di Bawah Kementerian Pendidikan dan Kebudayaan menurut Kecamatan di Kabupaten Padang Pariaman, 2018/2019 dan 2019/2020
Table Number of Schools, Teachers, and Pupils in Primary Schools Under The Ministry of Education and Culture by Subdistricts in Padang Pariaman Regency, 2018/2019 dan 2019/2020

| Kecamatan Subdistricts | Sekolah/Schools | | | | | |
|---------------------------|-----------------|------------|----------------|-----------|--------------|------------|
| | Negeri/Public | | Swasta/Private | | Jumlah/Total | |
| | 2018/2019 | 2019/2020 | 2018/2019 | 2019/2020 | 2018/2019 | 2019/2020 |
| (1) | (2) | (3) | (4) | (5) | (6) | (7) |
| 1. Batang Anai | 30 | 30 | - | 1 | 30 | 31 |
| 2. Lubuk Alung | 34 | 34 | 2 | 2 | 36 | 36 |
| 3. Sintuk Toboh Gadang | 17 | 17 | - | - | 17 | 17 |
| 4. Ulakan Tapakis | 17 | 17 | - | - | 17 | 17 |
| 5. Nan Sabaris | 23 | 23 | 1 | 1 | 24 | 24 |
| 6. 2 x 11 Enam Lingkung | 13 | 13 | 1 | 1 | 14 | 14 |
| 7. Enam Lingkung | 19 | 19 | - | - | 19 | 19 |
| 8. 2 x 11 Kayu Tanam | 18 | 18 | 1 | 1 | 19 | 19 |
| 9. VII Koto Sungai Sariak | 36 | 36 | 1 | 1 | 37 | 37 |
| 10. Patamuan | 15 | 15 | - | - | 15 | 15 |
| 11. Padang Sago | 11 | 11 | - | - | 11 | 11 |
| 12. V Koto Kampung Dalam | 30 | 30 | 1 | 1 | 31 | 31 |
| 13. V Koto Timur | 24 | 24 | - | - | 24 | 24 |
| 14. Sungai Limau | 41 | 41 | - | - | 41 | 41 |
| 15. Batang Gasan | 19 | 19 | - | - | 19 | 19 |
| 16. Sungai Geringging | 30 | 30 | - | - | 30 | 30 |
| 17. IV Koto Aur Malintang | 24 | 24 | - | - | 24 | 24 |
| Jumlah Total | 401 | 401 | 7 | 8 | 408 | 409 |

Bersambung / To be continued

Lanjutan Tabel/Continued Table 4.1.3

| Kecamatan Subdistricts | Guru/Teachers | | | | | |
|---------------------------|---------------|--------------|----------------|-----------|--------------|--------------|
| | Negeri/Public | | Swasta/Private | | Jumlah/Total | |
| | 2018/2019 | 2019/2020 | 2018/2019 | 2019/2020 | 2018/2019 | 2019/2020 |
| (1) | (8) | (9) | (10) | (11) | (12) | (13) |
| 1. Batang Anai | 338 | 338 | | 4 | 338 | 342 |
| 2. Lubuk Alung | 321 | 315 | 26 | 25 | 347 | 340 |
| 3. Sintuk Toboh Gadang | 143 | 140 | - | - | 143 | 140 |
| 4. Ulakan Tapakis | 143 | 141 | - | - | 143 | 141 |
| 5. Nan Sabaris | 193 | 188 | 22 | 28 | 215 | 216 |
| 6. 2 x 11 Enam Lingkung | 117 | 141 | 17 | - | 134 | 141 |
| 7. Enam Lingkung | 159 | 159 | | - | 159 | 159 |
| 8. 2 x 11 Kayu Tanam | 171 | 171 | 9 | 9 | 180 | 180 |
| 9. VII Koto Sungai Sariak | 314 | 308 | 2 | 8 | 316 | 316 |
| 10. Patamuan | 123 | 126 | - | - | 123 | 126 |
| 11. Padang Sago | 86 | 77 | - | - | 86 | 77 |
| 12. V Koto Kampung Dalam | 247 | 242 | 7 | 8 | 254 | 250 |
| 13. V Koto Timur | 176 | 179 | - | - | 176 | 179 |
| 14. Sungai Limau | 322 | 314 | - | - | 322 | 314 |
| 15. Batang Gasan | 141 | 140 | - | - | 141 | 140 |
| 16. Sungai Geringging | 231 | 236 | - | - | 231 | 236 |
| 17. IV Koto Aur Malintang | 188 | 187 | - | - | 188 | 187 |
| Jumlah Total | 3 413 | 3 402 | 83 | 82 | 3 496 | 3 484 |

Bersambung / To be continued

Lanjutan Tabel/Continued Table 4.1.3

| Kecamatan Subdistricts | Murid/Pupils | | | | | |
|---------------------------|---------------|---------------|----------------|--------------|---------------|---------------|
| | Negeri/Public | | Swasta/Private | | Jumlah/Total | |
| | 2018/2019 | 2019/2020 | 2018/2019 | 2019/2020 | 2018/2019 | 2019/2020 |
| (1) | (14) | (15) | (16) | (17) | (18) | (19) |
| 1. Batang Anai | 6 236 | 6 212 | - | 9 | 6 236 | 6 221 |
| 2. Lubuk Alung | 5 948 | 5 718 | 457 | 555 | 6 405 | 6 273 |
| 3. Sintuk Toboh Gadang | 2 199 | 2 199 | - | - | 2 199 | 2 199 |
| 4. Ulakan Tapakis | 2 101 | 1 941 | - | - | 2 101 | 1 941 |
| 5. Nan Sabaris | 2 907 | 2 833 | 412 | 493 | 3 319 | 3 326 |
| 6. 2 x 11 Enam Lingkung | 1 925 | 1 894 | 321 | 323 | 2 246 | 2 217 |
| 7. Enam Lingkung | 2 304 | 2 221 | - | - | 2 304 | 2 221 |
| 8. 2 x 11 Kayu Tanam | 3 176 | 3 103 | 165 | 166 | 3 341 | 3 269 |
| 9. VII Koto Sungai Sariak | 3 938 | 3 808 | 80 | 101 | 4 018 | 3 909 |
| 10. Patamuan | 2 149 | 2 072 | - | - | 2 149 | 2 072 |
| 11. Padang Sago | 818 | 822 | - | - | 818 | 822 |
| 12. V Koto Kampung Dalam | 2 454 | 2 340 | 144 | 196 | 2 598 | 2 536 |
| 13. V Koto Timur | 1 639 | 1 585 | - | - | 1 639 | 1 585 |
| 14. Sungai Limau | 3 512 | 3 383 | - | - | 3 512 | 3 383 |
| 15. Batang Gasan | 1 332 | 1 316 | - | - | 1 332 | 1 316 |
| 16. Sungai Geringging | 3 872 | 3 835 | - | - | 3 872 | 3 835 |
| 17. IV Koto Aur Malintang | 2 762 | 2 642 | - | - | 2 762 | 2 642 |
| Jumlah Total | 49 272 | 47 924 | 1 579 | 1 843 | 50 851 | 49 767 |

Sumber/Source: Dinas Pendidikan dan Kebudayaan Kabupaten Padang Pariaman/
Education and Culture of Padang Pariaman Regency

Tabel 4.1.4 Jumlah Sekolah, Guru, dan Murid Madrasah Ibtidaiyah (MI) di Bawah Kementerian Agama Menurut Kecamatan di Kabupaten Padang Pariaman, 2018/2019 dan 2019/2020
Number of Schools, Teachers, and Pupils in Madrasah Ibtidaiyah (MI) Under The Ministry of Religious Affairs by Subdistrict in Padang Pariaman Regency, 2018/2019 dan 2019/2020

| Kecamatan Subdistricts | Sekolah/Schools | | | | | |
|---------------------------|-----------------|-----------|----------------|-----------|--------------|-----------|
| | Negeri/Public | | Swasta/Private | | Jumlah/Total | |
| | 2018/2019 | 2019/2020 | 2018/2019 | 2019/2020 | 2018/2019 | 2019/2020 |
| (1) | (2) | (3) | (4) | (5) | (6) | (7) |
| 1. Batang Anai | - | - | - | - | - | - |
| 2. Lubuk Alung | - | - | - | - | - | - |
| 3. Sintuk Toboh Gadang | - | - | - | - | - | - |
| 4. Ulakan Tapakis | 1 | 1 | 1 | 1 | 2 | 2 |
| 5. Nan Sabaris | 1 | 1 | 2 | 2 | 3 | 3 |
| 6. 2 x 11 Enam Lingkung | - | - | - | - | - | - |
| 7. Enam Lingkung | 1 | 1 | - | - | 1 | 1 |
| 8. 2 x 11 Kayu Tanam | - | - | - | - | - | - |
| 9. VII Koto Sungai Sariak | - | - | - | - | - | - |
| 10. Patamuan | - | - | - | - | - | - |
| 11. Padang Sago | 1 | 1 | - | - | 1 | 1 |
| 12. V Koto Kampung Dalam | - | - | - | - | - | - |
| 13. V Koto Timur | - | - | 1 | 1 | 1 | 1 |
| 14. Sungai Limau | - | - | - | - | - | - |
| 15. Batang Gasan | - | - | - | - | - | - |
| 16. Sungai Geringging | 1 | 1 | - | - | 1 | 1 |
| 17. IV Koto Aur Malintang | - | - | - | - | - | - |
| Jumlah Total | 5 | 5 | 4 | 4 | 9 | 9 |

Bersambung / To be continued

Lanjutan Tabel/Continued Table 4.1.4

| Kecamatan Subdistricts | Guru/Teachers | | | | | |
|---------------------------|---------------|-----------|----------------|-----------|--------------|------------|
| | Negeri/Public | | Swasta/Private | | Jumlah/Total | |
| | 2018/2019 | 2019/2020 | 2018/2019 | 2019/2020 | 2018/2019 | 2019/2020 |
| (1) | (8) | (9) | (10) | (11) | (12) | (13) |
| 1. Batang Anai | - | - | - | - | - | - |
| 2. Lubuk Alung | - | - | - | - | - | - |
| 3. Sintuk Toboh Gadang | - | - | - | - | - | - |
| 4. Ulakan Tapakis | 17 | 16 | 9 | 10 | 26 | 26 |
| 5. Nan Sabaris | 15 | 14 | 20 | 21 | 35 | 35 |
| 6. 2 x 11 Enam Lingkung | - | - | - | - | - | - |
| 7. Enam Lingkung | 13 | 14 | - | - | 13 | 14 |
| 8. 2 x 11 Kayu Tanam | - | - | - | - | - | - |
| 9. VII Koto Sungai Sariak | - | - | - | - | - | - |
| 10. Patamuan | - | - | - | - | - | - |
| 11. Padang Sago | 15 | 17 | - | - | 15 | 17 |
| 12. V Koto Kampung Dalam | - | - | - | - | - | - |
| 13. V Koto Timur | - | - | 8 | 6 | 8 | 6 |
| 14. Sungai Limau | - | - | - | - | - | - |
| 15. Batang Gasan | - | - | - | - | - | - |
| 16. Sungai Geringging | 15 | 19 | - | - | 15 | 19 |
| 17. IV Koto Aur Malintang | - | - | - | - | - | - |
| Jumlah Total | 75 | 80 | 37 | 37 | 112 | 117 |

Bersambung / To be continued

Lanjutan Tabel/Continued Table 4.1.4

| Kecamatan Subdistricts | Murid/Pupils | | | | | |
|---------------------------|---------------|------------|----------------|------------|--------------|------------|
| | Negeri/Public | | Swasta/Private | | Jumlah/Total | |
| | 2018/2019 | 2019/2020 | 2018/2019 | 2019/2020 | 2018/2019 | 2019/2020 |
| (1) | (14) | (15) | (16) | (17) | (18) | (19) |
| 1. Batang Anai | - | - | - | - | - | - |
| 2. Lubuk Alung | - | - | - | - | - | - |
| 3. Sintuk Toboh Gadang | - | - | - | - | - | - |
| 4. Ulakan Tapakis | 188 | 191 | 78 | 74 | 266 | 265 |
| 5. Nan Sabaris | 120 | 121 | 202 | 208 | 322 | 329 |
| 6. 2 x 11 Enam Lingkung | - | - | - | - | - | - |
| 7. Enam Lingkung | 121 | 138 | - | - | 121 | 138 |
| 8. 2 x 11 Kayu Tanam | - | - | - | - | - | - |
| 9. VII Koto Sungai Sariak | - | - | - | - | - | - |
| 10. Patamuan | - | - | - | - | - | - |
| 11. Padang Sago | 104 | 96 | - | - | 104 | 96 |
| 12. V Koto Kampung Dalam | - | - | - | - | - | - |
| 13. V Koto Timur | - | - | 39 | 40 | 39 | 40 |
| 14. Sungai Limau | - | - | - | - | - | - |
| 15. Batang Gasan | - | - | - | - | - | - |
| 16. Sungai Geringging | 63 | 50 | - | - | 63 | 50 |
| 17. IV Koto Aur Malintang | - | - | - | - | - | - |
| Jumlah Total | 596 | 596 | 319 | 322 | 915 | 918 |

Sumber/Source: Kementerian Agama Kabupaten Padang Pariaman/
Ministry of Religious Padang Pariaman

Tabel 4.1.5 Jumlah Sekolah, Guru, dan Murid Sekolah Menengah Pertama (SMP) menurut Kecamatan di Kabupaten Padang Pariaman, 2018/2019 dan 2019/2020
Number of Schools, Teachers, and Pupils in Junior High Schools by Subdistricts in Padang Pariaman Regency, 2018/2019 dan 2019/2020

| Kecamatan Subdistricts | Sekolah/Schools | | | | | |
|---------------------------|-----------------|-----------|----------------|-----------|--------------|-----------|
| | Negeri/Public | | Swasta/Private | | Jumlah/Total | |
| | 2018/2019 | 2019/2020 | 2018/2019 | 2019/2020 | 2018/2019 | 2019/2020 |
| (1) | (2) | (3) | (4) | (5) | (6) | (7) |
| 1. Batang Anai | 4 | 4 | 2 | 2 | 6 | 6 |
| 2. Lubuk Alung | 6 | 6 | - | - | 6 | 6 |
| 3. Sintuk Toboh Gadang | 2 | 2 | - | - | 2 | 2 |
| 4. Ulakan Tapakis | 3 | 3 | - | - | 3 | 3 |
| 5. Nan Sabaris | 3 | 3 | - | - | 3 | 3 |
| 6. 2 x 11 Enam Lingkung | 2 | 2 | - | - | 2 | 2 |
| 7. Enam Lingkung | 2 | 2 | - | - | 2 | 2 |
| 8. 2 x 11 Kayu Tanam | 4 | 4 | - | - | 4 | 4 |
| 9. VII Koto Sungai Sariak | 4 | 4 | - | - | 4 | 4 |
| 10. Patamuan | 3 | 3 | - | - | 3 | 3 |
| 11. Padang Sago | 2 | 2 | - | - | 2 | 2 |
| 12. V Koto Kampung Dalam | 4 | 4 | - | - | 4 | 4 |
| 13. V Koto Timur | 2 | 2 | - | - | 2 | 2 |
| 14. Sungai Limau | 5 | 5 | - | - | 5 | 5 |
| 15. Batang Gasan | 3 | 3 | - | - | 3 | 3 |
| 16. Sungai Geringging | 4 | 4 | - | - | 4 | 4 |
| 17. IV Koto Aur Malintang | 5 | 5 | - | - | 5 | 5 |
| Jumlah Total | 58 | 58 | 2 | 2 | 60 | 60 |

Bersambung / To be continued

Lanjutan Tabel/Continued Table 4.1.5

| Kecamatan Subdistricts | Guru/Teachers | | | | | |
|---------------------------|---------------|--------------|----------------|-----------|--------------|--------------|
| | Negeri/Public | | Swasta/Private | | Jumlah/Total | |
| | 2018/2019 | 2019/2020 | 2018/2019 | 2019/2020 | 2018/2019 | 2019/2020 |
| (1) | (8) | (9) | (10) | (11) | (12) | (13) |
| 1. Batang Anai | 175 | 167 | 27 | 28 | 202 | 195 |
| 2. Lubuk Alung | 186 | 178 | - | - | 186 | 178 |
| 3. Sintuk Toboh Gadang | 80 | 75 | - | - | 80 | 75 |
| 4. Ulakan Tapakis | 61 | 57 | - | - | 61 | 57 |
| 5. Nan Sabaris | 89 | 85 | - | - | 89 | 85 |
| 6. 2 x 11 Enam Lingkung | 68 | 61 | - | - | 68 | 61 |
| 7. Enam Lingkung | 73 | 67 | - | - | 73 | 67 |
| 8. 2 x 11 Kayu Tanam | 85 | 83 | - | - | 85 | 83 |
| 9. VII Koto Sungai Sariak | 99 | 95 | - | - | 99 | 95 |
| 10. Patamuan | 39 | 37 | - | - | 39 | 37 |
| 11. Padang Sago | 34 | 30 | - | - | 34 | 30 |
| 12. V Koto Kampung Dalam | 79 | 77 | - | - | 79 | 77 |
| 13. V Koto Timur | 35 | 34 | - | - | 35 | 34 |
| 14. Sungai Limau | 119 | 118 | - | - | 119 | 118 |
| 15. Batang Gasan | 46 | 45 | - | - | 46 | 45 |
| 16. Sungai Geringging | 104 | 93 | - | - | 104 | 93 |
| 17. IV Koto Aur Malintang | 74 | 78 | - | - | 74 | 78 |
| Jumlah Total | 1 446 | 1 380 | 27 | 28 | 1 473 | 1 408 |

Bersambung / To be continued

Lanjutan Tabel/Continued Table 4.1.5

| Kecamatan Subdistricts | Murid/Pupils | | | | | |
|---------------------------|---------------|---------------|----------------|------------|---------------|---------------|
| | Negeri/Public | | Swasta/Private | | Jumlah/Total | |
| | 2018/2019 | 2019/2020 | 2018/2019 | 2019/2020 | 2018/2019 | 2019/2020 |
| (1) | (14) | (15) | (16) | (17) | (18) | (19) |
| 1. Batang Anai | 2 604 | 2 449 | 180 | 210 | 2 784 | 2 659 |
| 2. Lubuk Alung | 2 314 | 2 260 | - | - | 2 314 | 2 260 |
| 3. Sintuk Toboh Gadang | 1 016 | 1 031 | - | - | 1 016 | 1 031 |
| 4. Ulakan Tapakis | 688 | 676 | - | - | 688 | 676 |
| 5. Nan Sabaris | 1 004 | 955 | - | - | 1 004 | 955 |
| 6. 2 x 11 Enam Lingkung | 930 | 838 | - | - | 930 | 838 |
| 7. Enam Lingkung | 870 | 860 | - | - | 870 | 860 |
| 8. 2 x 11 Kayu Tanam | 925 | 904 | - | - | 925 | 904 |
| 9. VII Koto Sungai Sariak | 1 309 | 1 236 | - | - | 1 309 | 1 236 |
| 10. Patamuan | 384 | 330 | - | - | 384 | 330 |
| 11. Padang Sago | 329 | 307 | - | - | 329 | 307 |
| 12. V Koto Kampung Dalam | 877 | 835 | - | - | 877 | 835 |
| 13. V Koto Timur | 369 | 342 | - | - | 369 | 342 |
| 14. Sungai Limau | 1 353 | 1 329 | - | - | 1 353 | 1 329 |
| 15. Batang Gasan | 507 | 523 | - | - | 507 | 523 |
| 16. Sungai Geringging | 1 332 | 1 287 | - | - | 1 332 | 1 287 |
| 17. IV Koto Aur Malintang | 908 | 911 | - | - | 908 | 911 |
| Jumlah Total | 17 719 | 17 073 | 180 | 210 | 17 899 | 17 283 |

Sumber/Source: Dinas Pendidikan dan Kebudayaan Kabupaten Padang Pariaman/
Education and Culture of Padang Pariaman Regency

Tabel 4.1.6 Jumlah Sekolah, Guru dan Murid Pada Madrasah Tsanawiyah (MTs) Menurut Kecamatan di Kabupaten Padang Pariaman, 2018/2019 dan 2019/2020
Number of Schools, Teachers and Pupils At Madrasah Tsanawiyah (MTs) by Subdistricts in Padang Pariaman Regency, 2018/2019 and 2019/2020

| Kecamatan Subdistricts | Sekolah/Schools | | | | | |
|---------------------------|-----------------|-----------|----------------|-----------|--------------|-----------|
| | Negeri/Public | | Swasta/Private | | Jumlah/Total | |
| | 2018/2019 | 2019/2020 | 2018/2019 | 2019/2020 | 2018/2019 | 2019/2020 |
| (1) | (2) | (3) | (4) | (5) | (6) | (7) |
| 1. Batang Anai | - | - | - | - | - | - |
| 2. Lubuk Alung | - | - | 1 | 1 | 1 | 1 |
| 3. Sintuk Toboh Gadang | 1 | 1 | - | - | 1 | 1 |
| 4. Ulakan Tapakis | 1 | 1 | - | - | 1 | 1 |
| 5. Nan Sabaris | 1 | 1 | 1 | 1 | 2 | 2 |
| 6. 2 x 11 Enam Lingkung | - | - | 1 | 1 | 1 | 1 |
| 7. Enam Lingkung | - | - | 1 | 1 | 1 | 1 |
| 8. 2 x 11 Kayu Tanam | 1 | 1 | 2 | 2 | 3 | 3 |
| 9. VII Koto Sungai Sariak | - | - | 3 | 3 | 3 | 3 |
| 10. Patamuan | 1 | 1 | - | - | 1 | 1 |
| 11. Padang Sago | 1 | 1 | - | - | 1 | 1 |
| 12. V Koto Kampung Dalam | 1 | 1 | 1 | 1 | 2 | 2 |
| 13. V Koto Timur | 1 | 1 | - | - | 1 | 1 |
| 14. Sungai Limau | - | - | 3 | 3 | 3 | 3 |
| 15. Batang Gasan | - | - | 1 | 1 | 1 | 1 |
| 16. Sungai Geringging | 1 | 1 | 2 | 2 | 3 | 3 |
| 17. IV Koto Aur Malintang | 1 | 1 | 2 | 2 | 3 | 3 |
| Jumlah Total | 10 | 10 | 18 | 18 | 28 | 28 |

Bersambung / To be continued

Lanjutan Tabel/Continued Table 4.1.6

| Kecamatan Subdistricts | Guru/Teachers | | | | | |
|---------------------------|---------------|------------|----------------|------------|--------------|------------|
| | Negeri/Public | | Swasta/Private | | Jumlah/Total | |
| | 2018/2019 | 2019/2020 | 2018/2019 | 2019/2020 | 2018/2019 | 2019/2020 |
| (1) | (8) | (9) | (10) | (11) | (12) | (13) |
| 1. Batang Anai | - | - | - | - | - | - |
| 2. Lubuk Alung | - | - | 17 | 16 | 17 | 16 |
| 3. Sintuk Toboh Gadang | 29 | 38 | - | - | 29 | 38 |
| 4. Ulakan Tapakis | 33 | 33 | - | - | 33 | 33 |
| 5. Nan Sabaris | 55 | 56 | 14 | 13 | 69 | 69 |
| 6. 2 x 11 Enam Lingkung | - | - | 40 | 40 | 40 | 40 |
| 7. Enam Lingkung | - | - | 15 | 15 | 15 | 15 |
| 8. 2 x 11 Kayu Tanam | 57 | 58 | 26 | 25 | 83 | 83 |
| 9. VII Koto Sungai Sariak | - | - | 47 | 36 | 47 | 36 |
| 10. Patamuan | 35 | 40 | - | - | 35 | 40 |
| 11. Padang Sago | 15 | 16 | - | - | 15 | 16 |
| 12. V Koto Kampung Dalam | 30 | 28 | 10 | 11 | 40 | 39 |
| 13. V Koto Timur | 28 | 28 | - | - | 28 | 28 |
| 14. Sungai Limau | - | - | 68 | 72 | 68 | 72 |
| 15. Batang Gasan | - | - | 13 | 13 | 13 | 13 |
| 16. Sungai Geringging | 23 | 24 | 32 | 29 | 55 | 54 |
| 17. IV Koto Aur Malintang | 30 | 28 | 26 | 33 | 56 | 61 |
| Jumlah Total | 335 | 349 | 308 | 303 | 643 | 653 |

Bersambung / To be continued

Lanjutan Tabel/Continued Table 4.1.6

| Kecamatan Subdistricts | Murid/Pupils | | | | | |
|---------------------------|---------------|--------------|----------------|--------------|--------------|--------------|
| | Negeri/Public | | Swasta/Private | | Jumlah/Total | |
| | 2018/2019 | 2019/2020 | 2018/2019 | 2019/2020 | 2018/2019 | 2019/2020 |
| (1) | (14) | (15) | (16) | (17) | (18) | (19) |
| 1. Batang Anai | - | - | - | - | - | - |
| 2. Lubuk Alung | - | - | 81 | 116 | 81 | 116 |
| 3. Sintuk Toboh Gadang | 315 | 319 | - | - | 315 | 319 |
| 4. Ulakan Tapakis | 271 | 299 | - | - | 271 | 299 |
| 5. Nan Sabaris | 710 | 734 | 42 | 43 | 752 | 777 |
| 6. 2 x 11 Enam Lingkung | - | - | 307 | 300 | 307 | 300 |
| 7. Enam Lingkung | - | - | 86 | 81 | 86 | 81 |
| 8. 2 x 11 Kayu Tanam | 498 | 483 | 61 | 56 | 559 | 539 |
| 9. VII Koto Sungai Sariak | - | - | 173 | 185 | 173 | 185 |
| 10. Patamuan | 441 | 450 | - | - | 441 | 450 |
| 11. Padang Sago | 144 | 165 | - | - | 144 | 165 |
| 12. V Koto Kampung Dalam | 383 | 437 | 45 | 49 | 428 | 486 |
| 13. V Koto Timur | 194 | 217 | - | - | 194 | 217 |
| 14. Sungai Limau | - | - | 385 | 376 | 385 | 376 |
| 15. Batang Gasan | - | - | 47 | 46 | 47 | 46 |
| 16. Sungai Geringging | 338 | 353 | 123 | 90 | 461 | 443 |
| 17. IV Koto Aur Malintang | 224 | 270 | 57 | 39 | 281 | 309 |
| Jumlah Total | 3 518 | 3 727 | 1 407 | 1 381 | 4 925 | 5 108 |

Sumber/Source: Kementerian Agama Kabupaten Padang Pariaman/
Ministry of Religious Padang Pariaman Regency

Tabel 4.1.7 Jumlah Sekolah, Guru dan Murid Pada Sekolah Menengah Atas (SMA) Menurut Kecamatan di Kabupaten Padang Pariaman, 2018/2019 dan 2019/2020
Number of Schools, Teachers and Pupils At Senior High School by Subdistricts in Padang Pariaman Regency, 2018/2019 and 2019/2020

| Kecamatan Subdistricts | Sekolah/Schools | | | | | |
|---------------------------|-----------------|-----------|----------------|-----------|--------------|-----------|
| | Negeri/Public | | Swasta/Private | | Jumlah/Total | |
| | 2018/2019 | 2019/2020 | 2018/2019 | 2019/2020 | 2018/2019 | 2019/2020 |
| (1) | (2) | (3) | (4) | (5) | (6) | (7) |
| 1. Batang Anai | 2 | 2 | 2 | 2 | 4 | 4 |
| 2. Lubuk Alung | 2 | 2 | 1 | 1 | 3 | 3 |
| 3. Sintuk Toboh Gadang | - | - | - | - | - | - |
| 4. Ulakan Tapakis | 1 | 1 | - | - | 1 | 1 |
| 5. Nan Sabaris | 1 | 1 | - | - | 1 | 1 |
| 6. 2 x 11 Enam Lingkung | 1 | 1 | - | - | 1 | 1 |
| 7. Enam Lingkung | 1 | 1 | - | - | 1 | 1 |
| 8. 2 x 11 Kayu Tanam | 1 | 1 | 1 | 1 | 2 | 2 |
| 9. VII Koto Sungai Sariak | 2 | 2 | - | - | 2 | 2 |
| 10. Patamuan | 1 | 1 | - | - | 1 | 1 |
| 11. Padang Sago | 1 | 1 | - | - | 1 | 1 |
| 12. V Koto Kampung Dalam | 1 | 1 | - | - | 1 | 1 |
| 13. V Koto Timur | 1 | 1 | - | - | 1 | 1 |
| 14. Sungai Limau | 2 | 2 | - | - | 2 | 2 |
| 15. Batang Gasan | 1 | 1 | - | - | 1 | 1 |
| 16. Sungai Geringging | 1 | 1 | - | - | 1 | 1 |
| 17. IV Koto Aur Malintang | 1 | 1 | - | - | 1 | 1 |
| Jumlah Total | 20 | 20 | 4 | 4 | 24 | 24 |

Bersambung / To be continued

Lanjutan Tabel/Continued Table 4.1.7

| Kecamatan Subdistricts | Guru/Teachers | | | | | |
|---------------------------|---------------|------------|----------------|-----------|--------------|------------|
| | Negeri/Public | | Swasta/Private | | Jumlah/Total | |
| | 2018/2019 | 2019/2020 | 2018/2019 | 2019/2020 | 2018/2019 | 2019/2020 |
| (1) | (8) | (9) | (10) | (11) | (12) | (13) |
| 1. Batang Anai | 111 | 103 | 26 | 24 | 137 | 127 |
| 2. Lubuk Alung | 87 | 71 | 13 | 11 | 100 | 82 |
| 3. Sintuk Toboh Gadang | - | - | - | - | - | - |
| 4. Ulakan Tapakis | 48 | 44 | - | - | 48 | 44 |
| 5. Nan Sabaris | 61 | 54 | - | - | 61 | 54 |
| 6. 2 x 11 Enam Lingkung | 66 | 61 | - | - | 66 | 61 |
| 7. Enam Lingkung | 56 | 58 | - | - | 56 | 58 |
| 8. 2 x 11 Kayu Tanam | 40 | 37 | 25 | 23 | 65 | 60 |
| 9. VII Koto Sungai Sariak | 77 | 72 | - | - | 77 | 72 |
| 10. Patamuan | 16 | 20 | - | - | 16 | 20 |
| 11. Padang Sago | 45 | 40 | - | - | 45 | 40 |
| 12. V Koto Kampung Dalam | 64 | 62 | - | - | 64 | 62 |
| 13. V Koto Timur | 45 | 41 | - | - | 45 | 41 |
| 14. Sungai Limau | 116 | 122 | - | - | 116 | 122 |
| 15. Batang Gasan | 25 | 23 | - | - | 25 | 23 |
| 16. Sungai Geringging | 62 | 58 | - | - | 62 | 58 |
| 17. IV Koto Aur Malintang | 25 | 25 | - | - | 25 | 25 |
| Jumlah Total | 944 | 891 | 64 | 58 | 1 008 | 949 |

Bersambung / To be continued

Lanjutan Tabel/Continued Table 4.1.7

| Kecamatan Subdistricts | Murid/Pupils | | | | | |
|---------------------------|---------------|---------------|----------------|------------|---------------|---------------|
| | Negeri/Public | | Swasta/Private | | Jumlah/Total | |
| | 2018/2019 | 2019/2020 | 2018/2019 | 2019/2020 | 2018/2019 | 2019/2020 |
| (1) | (14) | (15) | (16) | (17) | (18) | (19) |
| 1. Batang Anai | 1 485 | 1 573 | 176 | 153 | 1 661 | 1 726 |
| 2. Lubuk Alung | 1 106 | 1 123 | 92 | 73 | 1 198 | 1 196 |
| 3. Sintuk Toboh Gadang | - | - | - | - | - | - |
| 4. Ulakan Tapakis | 563 | 635 | - | - | 563 | 635 |
| 5. Nan Sabaris | 860 | 891 | - | - | 860 | 891 |
| 6. 2 x 11 Enam Lingkung | 743 | 797 | - | - | 743 | 797 |
| 7. Enam Lingkung | 815 | 843 | - | - | 815 | 843 |
| 8. 2 x 11 Kayu Tanam | 435 | 429 | 125 | 120 | 560 | 549 |
| 9. VII Koto Sungai Sariak | 822 | 866 | - | - | 822 | 866 |
| 10. Patamuan | 122 | 129 | - | - | 122 | 129 |
| 11. Padang Sago | 533 | 528 | - | - | 533 | 528 |
| 12. V Koto Kampung Dalam | 787 | 801 | - | - | 787 | 801 |
| 13. V Koto Timur | 409 | 459 | - | - | 409 | 459 |
| 14. Sungai Limau | 1 428 | 1 570 | - | - | 1 428 | 1 570 |
| 15. Batang Gasan | 211 | 192 | - | - | 211 | 192 |
| 16. Sungai Geringging | 847 | 911 | - | - | 847 | 911 |
| 17. IV Koto Aur Malintang | 384 | 359 | - | - | 384 | 359 |
| Jumlah Total | 11 550 | 12 106 | 393 | 346 | 11 943 | 12 452 |

Sumber/Source: Dinas Pendidikan dan Kebudayaan Kabupaten Padang Pariaman/
Education and Culture of Padang Pariaman Regency

Tabel 4.1.8 Jumlah Sekolah, Guru, dan Murid Sekolah Menengah Kejuruan (SMK) Menurut Kecamatan di Kabupaten Padang Pariaman, 2018/2019 dan 2019/2020
Number of Schools, Teachers, and Pupils at Vocational Secondary School (SMK) by Subdistricts in Padang Pariaman Regency, 2018/2019 and 2019/2020

| Kecamatan Subdistricts | Sekolah/Schools | | | | | |
|---------------------------|-----------------|-----------|----------------|-----------|--------------|-----------|
| | Negeri/Public | | Swasta/Private | | Jumlah/Total | |
| | 2018/2019 | 2019/2020 | 2018/2019 | 2019/2020 | 2018/2019 | 2019/2020 |
| (1) | (2) | (3) | (4) | (5) | (6) | (7) |
| 1. Batang Anai | - | - | 3 | 3 | 3 | 3 |
| 2. Lubuk Alung | - | - | 4 | 4 | 4 | 4 |
| 3. Sintuk Toboh Gadang | 1 | 1 | - | - | 1 | 1 |
| 4. Ulakan Tapakis | - | - | - | - | - | - |
| 5. Nan Sabaris | - | - | 1 | 1 | 1 | 1 |
| 6. 2 x 11 Enam Lingkung | - | 1 | - | - | - | 1 |
| 7. Enam Lingkung | 1 | - | - | - | 1 | - |
| 8. 2 x 11 Kayu Tanam | - | - | 1 | 1 | 1 | 1 |
| 9. VII Koto Sungai Sariak | - | - | - | - | - | - |
| 10. Patamuan | - | - | - | - | - | - |
| 11. Padang Sago | - | - | - | - | - | - |
| 12. V Koto Kampung Dalam | 1 | 1 | - | - | 1 | 1 |
| 13. V Koto Timur | - | - | - | - | - | - |
| 14. Sungai Limau | 1 | 1 | 1 | 1 | 2 | 2 |
| 15. Batang Gasan | - | - | - | - | - | - |
| 16. Sungai Geringging | - | - | - | - | - | - |
| 17. IV Koto Aur Malintang | 1 | 1 | - | - | 1 | 1 |
| Jumlah Total | 5 | 5 | 10 | 10 | 15 | 15 |

Bersambung / To be continued

Lanjutan Tabel/Continued Table 4.1.8

| Kecamatan Subdistricts | Guru/Teachers | | | | | |
|---------------------------|---------------|------------|----------------|------------|--------------|------------|
| | Negeri/Public | | Swasta/Private | | Jumlah/Total | |
| | 2018/2019 | 2019/2020 | 2018/2019 | 2019/2020 | 2018/2019 | 2019/2020 |
| (1) | (8) | (9) | (10) | (11) | (12) | (13) |
| 1. Batang Anai | - | - | 45 | 42 | 45 | 42 |
| 2. Lubuk Alung | - | - | 37 | 36 | 37 | 36 |
| 3. Sintuk Toboh Gadang | 77 | 83 | - | - | 77 | 83 |
| 4. Ulakan Tapakis | - | - | - | - | - | - |
| 5. Nan Sabaris | - | - | 16 | 15 | 16 | 15 |
| 6. 2 x 11 Enam Lingkung | - | - | - | - | - | - |
| 7. Enam Lingkung | 57 | 52 | - | - | 57 | 52 |
| 8. 2 x 11 Kayu Tanam | - | - | 6 | 8 | 6 | 8 |
| 9. VII Koto Sungai Sariak | - | - | - | - | - | - |
| 10. Patamuan | - | - | - | - | - | - |
| 11. Padang Sago | - | - | - | - | - | - |
| 12. V Koto Kampung Dalam | 24 | 23 | - | - | 24 | 23 |
| 13. V Koto Timur | - | - | - | - | - | - |
| 14. Sungai Limau | 34 | 51 | 14 | - | 48 | 51 |
| 15. Batang Gasan | - | - | - | - | - | - |
| 16. Sungai Geringging | - | - | - | - | - | - |
| 17. IV Koto Aur Malintang | 27 | 27 | - | - | 27 | 27 |
| Jumlah Total | 219 | 236 | 118 | 101 | 337 | 337 |

Bersambung / To be continued

Lanjutan Tabel/Continued Table 4.1.8

| Kecamatan Subdistricts | Murid/Pupils | | | | | |
|---------------------------|---------------|--------------|----------------|--------------|--------------|--------------|
| | Negeri/Public | | Swasta/Private | | Jumlah/Total | |
| | 2018/2019 | 2019/2020 | 2018/2019 | 2019/2020 | 2018/2019 | 2019/2020 |
| (1) | (14) | (15) | (16) | (17) | (18) | (19) |
| 1. Batang Anai | - | - | 767 | 682 | 767 | 682 |
| 2. Lubuk Alung | - | - | 235 | 273 | 235 | 273 |
| 3. Sintuk Toboh Gadang | 1.203 | 1.274 | - | - | 1.203 | 1.274 |
| 4. Ulakan Tapakis | - | - | - | - | - | - |
| 5. Nan Sabaris | - | - | 109 | 97 | 109 | 97 |
| 6. 2 x 11 Enam Lingkung | - | - | - | - | - | - |
| 7. Enam Lingkung | 652 | 713 | - | - | 652 | 713 |
| 8. 2 x 11 Kayu Tanam | - | - | 148 | 189 | 148 | 189 |
| 9. VII Koto Sungai Sariak | - | - | - | - | - | - |
| 10. Patamuan | - | - | - | - | - | - |
| 11. Padang Sago | - | - | - | - | - | - |
| 12. V Koto Kampung Dalam | 457 | 295 | - | - | 457 | 295 |
| 13. V Koto Timur | - | - | - | - | - | - |
| 14. Sungai Limau | 117 | 125 | 111 | 144 | 228 | 269 |
| 15. Batang Gasan | - | - | - | - | - | - |
| 16. Sungai Geringging | - | - | - | - | - | - |
| 17. IV Koto Aur Malintang | 214 | 225 | - | - | 214 | 225 |
| Jumlah Total | 2 643 | 2 632 | 1 370 | 1 385 | 4 013 | 4 017 |

Sumber/Source: Dinas Pendidikan dan Kebudayaan Kabupaten Padang Pariaman/
Education and Culture of Padang Pariaman Regency

Tabel 4.1.9 Jumlah Sekolah, Guru, dan Murid Pada Madrasah Aliyah (MA) Menurut Kecamatan di Kabupaten Padang Pariaman, 2018/2019 dan 2019/2020
Number of School, Teachers, and Pupils At Madrasah Aliyah (MA) by Subdistricts in Padang Pariaman Regency, 2018/2019 and 2019/2020

| Kecamatan Subdistricts | Sekolah/Schools | | | | | |
|---------------------------|-----------------|-----------|----------------|-----------|--------------|-----------|
| | Negeri/Public | | Swasta/Private | | Jumlah/Total | |
| | 2018/2019 | 2019/2020 | 2018/2019 | 2019/2020 | 2018/2019 | 2019/2020 |
| (1) | (2) | (3) | (4) | (5) | (6) | (7) |
| 1. Batang Anai | - | - | - | - | - | - |
| 2. Lubuk Alung | - | - | - | - | - | - |
| 3. Sintuk Toboh Gadang | 2 | 2 | - | - | 2 | 2 |
| 4. Ulakan Tapakis | - | - | 1 | 1 | 1 | 1 |
| 5. Nan Sabaris | - | - | - | - | - | - |
| 6. 2 x 11 Enam Lingkung | - | - | 1 | 1 | 1 | 1 |
| 7. Enam Lingkung | - | - | - | - | - | - |
| 8. 2 x 11 Kayu Tanam | - | - | 1 | 1 | 1 | 1 |
| 9. VII Koto Sungai Sariak | - | - | - | 1 | - | 1 |
| 10. Patamuan | - | - | - | - | - | - |
| 11. Padang Sago | - | - | 1 | - | 1 | - |
| 12. V Koto Kampung Dalam | - | - | 1 | 1 | 1 | 1 |
| 13. V Koto Timur | - | - | 1 | 1 | 1 | 1 |
| 14. Sungai Limau | 1 | 1 | - | - | 1 | 1 |
| 15. Batang Gasan | - | - | - | - | - | - |
| 16. Sungai Geringging | - | - | 2 | 2 | 2 | 2 |
| 17. IV Koto Aur Malintang | 1 | 1 | - | - | 1 | 1 |
| Jumlah Total | 4 | 4 | 8 | 8 | 12 | 12 |

Bersambung / To be continued

Lanjutan Tabel/Continued Table 4.1.9

| Kecamatan Subdistricts | Guru/Teachers | | | | | |
|---------------------------|---------------|------------|----------------|------------|--------------|------------|
| | Negeri/Public | | Swasta/Private | | Jumlah/Total | |
| | 2018/2019 | 2019/2020 | 2018/2019 | 2019/2020 | 2018/2019 | 2019/2020 |
| (1) | (8) | (9) | (10) | (11) | (12) | (13) |
| 1. Batang Anai | - | - | - | - | - | - |
| 2. Lubuk Alung | - | - | - | - | - | - |
| 3. Sintuk Toboh Gadang | 88 | 105 | - | - | 88 | 105 |
| 4. Ulakan Tapakis | - | - | 50 | 44 | 50 | 44 |
| 5. Nan Sabaris | - | - | - | - | - | - |
| 6. 2 x 11 Enam Lingkung | - | - | 18 | 28 | 18 | 28 |
| 7. Enam Lingkung | - | - | - | - | - | - |
| 8. 2 x 11 Kayu Tanam | - | - | 26 | 31 | 26 | 31 |
| 9. VII Koto Sungai Sariak | - | - | - | 14 | - | 14 |
| 10. Patamuan | - | - | - | - | - | - |
| 11. Padang Sago | - | - | 21 | - | 21 | - |
| 12. V Koto Kampung Dalam | - | - | 10 | 10 | 10 | 10 |
| 13. V Koto Timur | - | - | 18 | 18 | 18 | 18 |
| 14. Sungai Limau | 27 | 28 | - | - | 27 | 28 |
| 15. Batang Gasan | - | - | - | - | - | - |
| 16. Sungai Geringging | - | - | 47 | 41 | 47 | 41 |
| 17. IV Koto Aur Malintang | 34 | 34 | - | - | 34 | 34 |
| Jumlah Total | 149 | 167 | 190 | 186 | 339 | 353 |

Bersambung / To be continued

Lanjutan Tabel/Continued Table 4.1.9

| Kecamatan Subdistricts | Murid/Pupils | | | | | |
|---------------------------|---------------|--------------|----------------|------------|--------------|--------------|
| | Negeri/Public | | Swasta/Private | | Jumlah/Total | |
| | 2018/2019 | 2019/2020 | 2018/2019 | 2019/2020 | 2018/2019 | 2019/2020 |
| (1) | (14) | (15) | (16) | (17) | (18) | (19) |
| 1. Batang Anai | - | - | - | - | - | - |
| 2. Lubuk Alung | - | - | - | - | - | - |
| 3. Sintuk Toboh Gadang | 925 | 949 | - | - | 925 | 949 |
| 4. Ulakan Tapakis | - | - | 163 | 147 | 163 | 147 |
| 5. Nan Sabaris | - | - | - | - | - | - |
| 6. 2 x 11 Enam Lingkung | - | - | 48 | 64 | 48 | 64 |
| 7. Enam Lingkung | - | - | - | - | - | - |
| 8. 2 x 11 Kayu Tanam | - | - | 128 | 111 | 128 | 111 |
| 9. VII Koto Sungai Sariak | - | - | - | 120 | - | 120 |
| 10. Patamuan | - | - | - | - | - | - |
| 11. Padang Sago | - | - | 102 | - | 102 | - |
| 12. V Koto Kampung Dalam | - | - | 23 | 24 | 23 | 24 |
| 13. V Koto Timur | - | - | 71 | 64 | 71 | 64 |
| 14. Sungai Limau | 158 | 170 | - | - | 158 | 170 |
| 15. Batang Gasan | - | - | - | - | - | - |
| 16. Sungai Geringging | - | - | 134 | 136 | 134 | 136 |
| 17. IV Koto Aur Malintang | 191 | 222 | - | - | 191 | 222 |
| Jumlah Total | 1 274 | 1 341 | 669 | 666 | 1 943 | 2 007 |

Sumber/Source: Kementerian Agama Kabupaten Padang Pariaman/
Ministry of Religious Padang Pariaman Regency

Tabel 4.1.10 Jumlah Desa Yang Memiliki Fasilitas Sekolah Menurut Kecamatan di Kabupaten Padang Pariaman, 2014, 2018, dan 2019
Number of Villages Having Educational Facilities by Subdistricts in Padang Pariaman Regency, 2014, 2018, and 2019

| Kecamatan Subdistricts | Sekolah Dasar Elementary School | | | Sekolah Menengah Pertama Junior High Schools | | |
|---------------------------|------------------------------------|------------|------------|---|-----------|-----------|
| | 2014 | 2018 | 2019 | 2014 | 2018 | 2019 |
| (1) | (2) | (3) | (4) | (5) | (6) | (7) |
| 1. Batang Anai | 4 | 8 | 8 | 3 | 4 | 4 |
| 2. Lubuk Alung | 5 | 9 | 9 | 3 | 7 | 8 |
| 3. Sintuk Toboh Gadang | 2 | 5 | 5 | 2 | 2 | 2 |
| 4. Ulakan Tapakis | 2 | 8 | 8 | 2 | 2 | 2 |
| 5. Nan Sabaris | 5 | 9 | 9 | 4 | 4 | 4 |
| 6. 2 x 11 Enam Lingkung | 3 | 3 | 3 | 3 | 3 | 3 |
| 7. Enam Lingkung | 5 | 5 | 5 | 3 | 3 | 3 |
| 8. 2 x 11 Kayu Tanam | 4 | 4 | 4 | 4 | 4 | 4 |
| 9. VII Koto Sungai Sariak | 4 | 12 | 12 | 3 | 6 | 7 |
| 10. Patamuam | 3 | 6 | 6 | 2 | 3 | 3 |
| 11. Padang Sago | 3 | 6 | 6 | 2 | 2 | 2 |
| 12. V Koto Kampung Dalam | 2 | 8 | 8 | 2 | 4 | 4 |
| 13. V Koto Timur | 3 | 4 | 4 | 2 | 2 | 2 |
| 14. Sungai Limau | 4 | 4 | 4 | 3 | 3 | 3 |
| 15. Batang Gasan | 2 | 3 | 3 | 2 | 3 | 3 |
| 16. Sungai Geringging | 4 | 4 | 4 | 4 | 4 | 4 |
| 17. IV Koto Aur Malintang | 5 | 5 | 5 | 5 | 5 | 5 |
| Padang Pariaman | 60 | 103 | 103 | 49 | 61 | 63 |

Bersambung / To be continued

Lanjutan Tabel/Continued Table 4.1.10

| Kecamatan Subdistricts | Sekolah Menengah Atas Senior High Schools | | | Sekolah Menengah Kejuruan Vocational Secondary Schools | | |
|---------------------------|--|-----------|-----------|---|-----------|-----------|
| | 2014 | 2018 | 2019 | 2014 | 2018 | 2019 |
| (1) | (8) | (9) | (10) | (11) | (12) | (13) |
| 1. Batang Anai | 1 | 3 | 3 | 1 | 2 | 1 |
| 2. Lubuk Alung | 1 | 3 | 2 | 1 | 3 | 2 |
| 3. Sintuk Toboh Gadang | 1 | 1 | 1 | 1 | 1 | 1 |
| 4. Ulakan Tapakis | 1 | 2 | 2 | - | - | - |
| 5. Nan Sabaris | 1 | 1 | 1 | 1 | 2 | 1 |
| 6. 2 x 11 Enam Lingkung | 1 | 2 | 2 | - | - | - |
| 7. Enam Lingkung | 1 | 1 | 1 | 1 | 1 | 1 |
| 8. 2 x 11 Kayu Tanam | 2 | 2 | 2 | 1 | 1 | 1 |
| 9. VII Koto Sungai Sariak | 2 | 3 | 3 | - | - | - |
| 10. Patamuan | - | 1 | 1 | - | - | - |
| 11. Padang Sago | 1 | 1 | 1 | - | - | - |
| 12. V Koto Kampung Dalam | 2 | 2 | 2 | 1 | 1 | 2 |
| 13. V Koto Timur | 2 | 2 | 2 | - | - | - |
| 14. Sungai Limau | 3 | 3 | 3 | 1 | 2 | 2 |
| 15. Batang Gasan | 1 | 1 | 1 | - | - | - |
| 16. Sungai Geringging | 2 | 3 | 3 | - | - | - |
| 17. IV Koto Aur Malintang | 2 | 2 | 2 | 1 | 1 | 1 |
| Padang Pariaman | 24 | 33 | 32 | 9 | 14 | 12 |

Bersambung / To be continued

Lanjutan Tabel/*Continued Table 4.1.10*

| Kecamatan <i>Subdistricts</i> | Perguruan Tinggi <i>University</i> | | |
|----------------------------------|---------------------------------------|----------|----------|
| | 2014 | 2018 | 2019 |
| (1) | (14) | (15) | (16) |
| 1. Batang Anai | - | - | - |
| 2. Lubuk Alung | 1 | 3 | 3 |
| 3. Sintuk Toboh Gadang | - | - | - |
| 4. Ulakan Tapakis | - | 1 | 1 |
| 5. Nan Sabaris | 1 | 1 | 1 |
| 6. 2 x 11 Enam Lingkung | - | - | - |
| 7. Enam Lingkung | - | - | - |
| 8. 2 x 11 Kayu Tanam | - | - | - |
| 9. VII Koto Sungai Sariak | - | 1 | - |
| 10. Patamuan | - | - | - |
| 11. Padang Sago | - | - | - |
| 12. V Koto Kampung Dalam | - | - | - |
| 13. V Koto Timur | - | - | - |
| 14. Sungai Limau | - | - | - |
| 15. Batang Gasan | - | - | - |
| 16. Sungai Geringging | - | - | - |
| 17. IV Koto Aur Malintang | - | - | - |
| Padang Pariaman | 2 | 6 | 5 |

Sumber/*Source*: Podes, Badan Pusat Statistik Kabupaten Padang Pariaman/
Podes, BPS-Padang Pariaman Regency

Tabel 4.1.11 Angka Partisipasi Murni (APM) dan Angka Partisipasi Kasar (APK) Menurut Jenjang Pendidikan di Kabupaten Padang Pariaman, 2018-2019
Net Enrolment Rate and Gross Enrolment Rate by Educational Level in Padang Pariaman Regency, 2018-2019

| Jenjang Pendidikan Educational Level | Angka Partisipasi Murni (APM) Net Enrollment Rate | | Angka Partisipasi Kasar (APK) Gross Enrollment Rate | |
|---|--|-------|--|--------|
| | 2018 | 2019 | 2018 | 2019 |
| (1) | (2) | (3) | (4) | (5) |
| SD/MI Elementary School | 99,49 | 99,24 | 109,68 | 103,80 |
| SMP/MTs Junior High School | 71,83 | 76,14 | 81,50 | 90,20 |
| SMA/SMK/MA Senior High School | 71,78 | 70,86 | 101,60 | 83,62 |

Sumber/Source: Susenas, Badan Pusat Statistik Kabupaten Padang Pariaman /
 Susenas, BPS-Statistics of Padang Pariaman Regency

Tabel 4.1.12 Persentase Penduduk Berumur 15 Tahun ke Atas yang Melek Huruf Menurut Kelompok Umur di Kabupaten Padang Pariaman, 2018-2019
Percentage of Literate People Aged 15 Years and Over by Age Group in Padang Pariaman Regency, 2018-2019

| Kelompok Umur Group Age | 2018 | 2019 |
|----------------------------|--------|--------|
| (1) | (2) | (3) |
| 15-19 | 13,55 | 13,32 |
| 20-24 | 9,45 | 9,44 |
| 25-29 | 8,93 | 8,79 |
| 30-34 | 9,06 | 8,90 |
| 35-39 | 9,12 | 8,91 |
| 40-44 | 9,22 | 9,15 |
| 45-49 | 8,29 | 8,41 |
| 50+ | 32,38 | 33,08 |
| Jumlah/Total | 100,00 | 100,00 |
| 15-24 | 23,00 | 22,75 |
| 15-44 | 59,34 | 58,51 |
| 15+ | 100,00 | 100,00 |
| 45+ | 40,66 | 41,49 |

Sumber/Source: Susenas, Badan Pusat Statistik Kabupaten Padang Pariaman /
 Susenas, BPS-Statistics of Padang Pariaman Regency

Tabel 4.1.13 Persentase Penduduk Berumur 15 Tahun Ke Atas Menurut Pendidikan Tertinggi yang Ditamatkan dan Jenis Kelamin di Kabupaten Padang Pariaman, 2019
Table *Percentage Of Population 15 Years and Over by Educational Attainment and Sex in Padang Pariaman Regency, 2019*

| Pendidikan Tertinggi Yang Ditamatkan <i>Educational Attainment</i> | Jenis Kelamin <i>Sex</i> | | Jumlah <i>Total</i> |
|--|-----------------------------|----------------------------|------------------------|
| | Laki-Laki <i>Male</i> | Perempuan <i>Female</i> | |
| (1) | (2) | (3) | (4) |
| Tidak/Belum Tamat Sekolah Dasar <i>Not Complete Elementary School</i> | 20,79 | 28,65 | 24,85 |
| Sekolah Dasar (SD) <i>Elementary School</i> | 20,47 | 16,35 | 18,34 |
| Sekolah Menengah Pertama (SMP) <i>Junior High School</i> | 27,00 | 20,66 | 23,73 |
| Sekolah Menengah Atas (SMA) <i>Senior High School</i> | 25,39 | 25,24 | 25,31 |
| Diploma / Akademi <i>Diploma / Academy</i> | 1,21 | 1,99 | 1,61 |
| Universitas (DIV/S-1/S-2/S-3) <i>University</i> | 5,15 | 7,1 | 6,15 |
| Jumlah <i>Total</i> | 100,00 | 100,00 | 100,00 |

Sumber/Source: Susenas, Badan Pusat Statistik Kabupaten Padang Pariaman /
Susenas, BPS-Statistics of Padang Pariaman Regency

Tabel 4.1.14 Angka Partisipasi Sekolah (APS) Menurut Kelompok Umur di Kabupaten Padang Pariaman, 2015-2019
Table School Participation Rates by Group Age in Padang Pariaman Regency, 2015 – 2019

| Kelompok Umur Group Age | 2015 | 2016 | 2017 | 2018 | 2019 |
|----------------------------|-------|-------|-------|-------|-------|
| (1) | (2) | (3) | (4) | (5) | (6) |
| 7 - 12 | 99,22 | 99,44 | 99,87 | 99,49 | 99,83 |
| 13 - 15 | 96,21 | 96,95 | 98,30 | 98,52 | 97,63 |
| 16 - 18 | 82,31 | 82,81 | 85,81 | 85,27 | 84,74 |

Sumber/Source: Susenas, Badan Pusat Statistik Kabupaten Padang Pariaman /
 Susenas, BPS-Statistics of Padang Pariaman Regency

Tabel / Table 4.1.15 **Persentase Penduduk Usia 7–24 Tahun Menurut Jenis Kelamin, Kelompok Umur Sekolah dan Partisipasi Sekolah di Kabupaten Padang Pariaman, 2019**
Percentage of Population Aged 7-24 Years by Sex, Age Group and School Participation in Padang Pariaman Regency, 2019

| Jenis Kelamin dan Kelompok Umur <i>Sex and Age Groups</i> | Partisipasi Sekolah <i>School Participation</i> | | |
|--|---|--|---|
| | Tidak/Belum Pernah Sekolah <i>Not/Never Attending School</i> | Masih Sekolah <i>Attending School</i> | Tidak Sekolah Lagi <i>Not Attending School Anymore</i> |
| (1) | (2) | (3) | (4) |
| Laki-laki / Male | | | |
| 7 - 12 | 0,00 | 20,14 | 0,07 |
| 13 - 15 | 0,00 | 8,15 | 0,21 |
| 16 - 18 | 0,00 | 8,64 | 2,08 |
| 19 - 24 | 0,22 | 2,51 | 8,96 |
| 7 - 24 | 0,22 | 39,44 | 11,33 |
| Perempuan /Female | | | |
| 7 - 12 | 0,00 | 19,36 | 0,00 |
| 13 - 15 | 0,00 | 9,73 | 0,22 |
| 16 - 18 | 0,00 | 7,36 | 0,80 |
| 19 - 24 | 0,16 | 3,87 | 7,52 |
| 7 - 24 | 0,16 | 40,31 | 8,53 |
| Laki-laki + Perempuan/Both Sex | | | |
| 7 - 12 | 0,00 | 39,50 | 0,07 |
| 13 - 15 | 0,00 | 17,87 | 0,43 |
| 16 - 18 | 0,00 | 16,00 | 2,88 |
| 19 - 24 | 0,38 | 6,38 | 16,48 |
| 7 - 24 | 0,38 | 79,75 | 19,86 |

Sumber/Source: Susenas, Badan Pusat Statistik Kabupaten Padang Pariaman /
 Susenas, BPS-Statistics of Padang Pariaman Regency

Tabel 4.1.16 Jumlah Pendidikan Anak Usia Dini (PAUD) Non Formal Menurut Lembaga, Murid dan Guru di Kabupaten Padang Pariaman, 2018/2019 dan 2019/2020
Number of Institutions, Pupils and Teachers at Early Age Education in Padang Pariaman Regency, 2018/2019 and 2019/2020

| Kecamatan Subdistricts | Kelompok Bermain (KB)/PlayGroup | | | | | |
|---------------------------|---------------------------------|------------|--------------|------------|--------------|--------------|
| | Lembaga/Institution | | Guru/Teacher | | Murid/Pupil | |
| | 2018/2019 | 2019/2020 | 2018/2019 | 2019/2020 | 2018/2019 | 2019/2020 |
| (1) | (2) | (3) | (4) | (5) | (6) | (7) |
| 1. Batang Anai | 13 | 15 | 20 | 19 | 199 | 205 |
| 2. Lubuk Alung | 15 | 22 | 31 | 29 | 289 | 349 |
| 3. Sintuk Toboh Gadang | 7 | 8 | 14 | 11 | 115 | 92 |
| 4. Ulakan Tapakis | 7 | 7 | 18 | 9 | 164 | 194 |
| 5. Nan Sabaris | 14 | 13 | 30 | 25 | 274 | 282 |
| 6. 2 x 11 Enam Lingkung | 5 | 5 | 9 | 9 | 93 | 92 |
| 7. Enam Lingkung | 7 | 6 | 14 | 17 | 121 | 161 |
| 8. 2 x 11 Kayu Tanam | 19 | 19 | 43 | 38 | 322 | 343 |
| 9. VII Koto Sungai Sariak | 13 | 14 | 23 | 17 | 190 | 152 |
| 10. Patamuan | 16 | 16 | 38 | 36 | 334 | 328 |
| 11. Padang Sago | 3 | 3 | 2 | 4 | 15 | 35 |
| 12. V Koto Kampung Dalam | 12 | 10 | 15 | 5 | 104 | 63 |
| 13. V Koto Timur | 10 | 10 | 7 | 8 | 61 | 107 |
| 14. Sungai Limau | 29 | 26 | 65 | 45 | 570 | 454 |
| 15. Batang Gasan | 7 | 7 | 17 | 18 | 126 | 129 |
| 16. Sungai Geringging | 17 | 17 | 44 | 30 | 446 | 403 |
| 17. IV Koto Aur Malintang | 22 | 22 | 66 | 46 | 485 | 363 |
| Jumlah Total | 216 | 220 | 456 | 366 | 3 908 | 3 752 |

Bersambung / To be continued

Lanjutan Tabel/Continued Table 4.1.16

| Kecamatan Subdistricts | Taman Pendidikan Anak (TPA) | | | | | |
|---------------------------|-----------------------------|-----------|--------------|-----------|-------------|-----------|
| | Lembaga/Institution | | Guru/Teacher | | Murid/Pupil | |
| | 2018/2019 | 2019/2020 | 2018/2019 | 2019/2020 | 2018/2019 | 2019/2020 |
| (1) | (8) | (9) | (10) | (11) | (12) | (13) |
| 1. Batang Anai | 1 | 1 | - | - | - | - |
| 2. Lubuk Alung | 2 | 1 | 1 | - | 2 | - |
| 3. Sintuk Toboh Gadang | - | - | - | - | - | - |
| 4. Ulakan Tapakis | - | - | - | - | - | - |
| 5. Nan Sabaris | 1 | 1 | - | - | - | - |
| 6. 2 x 11 Enam Lingkung | - | - | - | - | - | - |
| 7. Enam Lingkung | 1 | 1 | 4 | 2 | 14 | 14 |
| 8. 2 x 11 Kayu Tanam | - | - | - | - | - | - |
| 9. VII Koto Sungai Sariak | - | - | - | - | - | - |
| 10. Patamuan | - | - | - | - | - | - |
| 11. Padang Sago | - | - | - | - | - | - |
| 12. V Koto Kampung Dalam | - | - | - | - | - | - |
| 13. V Koto Timur | - | - | - | - | - | - |
| 14. Sungai Limau | - | - | - | - | - | - |
| 15. Batang Gasan | - | - | - | - | - | - |
| 16. Sungai Geringging | - | - | - | - | - | - |
| 17. IV Koto Aur Malintang | - | - | - | - | - | - |
| Jumlah Total | 5 | 4 | 5 | 2 | 16 | 14 |

Bersambung / To be continued

Lanjutan Tabel/Continued Table 4.1.16

| Kecamatan Subdistricts | Satuan Paud Sejenis | | | | | |
|---------------------------|---------------------|-----------|--------------|-----------|-------------|------------|
| | Lembaga/Institution | | Guru/Teacher | | Murid/Pupil | |
| | 2018/2019 | 2019/2020 | 2018/2019 | 2019/2020 | 2018/2019 | 2019/2020 |
| (1) | (14) | (15) | (16) | (17) | (18) | (19) |
| 1. Batang Anai | 3 | 3 | 3 | 3 | 17 | 22 |
| 2. Lubuk Alung | 4 | 2 | 5 | 4 | 27 | 25 |
| 3. Sintuk Toboh Gadang | 4 | 4 | 4 | 5 | 32 | 51 |
| 4. Ulakan Tapakis | 2 | 2 | 9 | 8 | 75 | 67 |
| 5. Nan Sabaris | 4 | 3 | 5 | 5 | 40 | 41 |
| 6. 2 x 11 Enam Lingkung | 4 | 4 | 10 | 7 | 81 | 77 |
| 7. Enam Lingkung | 3 | 3 | 3 | 6 | 20 | 36 |
| 8. 2 x 11 Kayu Tanam | 1 | 1 | 3 | 2 | 26 | 22 |
| 9. VII Koto Sungai Sariak | - | - | - | - | - | - |
| 10. Patamuan | 1 | 1 | 2 | 2 | 21 | 24 |
| 11. Padang Sago | 2 | 2 | 2 | - | 29 | - |
| 12. V Koto Kampung Dalam | 3 | 2 | 1 | 1 | - | - |
| 13. V Koto Timur | - | - | - | - | - | - |
| 14. Sungai Limau | 2 | 2 | 4 | - | 15 | - |
| 15. Batang Gasan | - | - | - | - | - | - |
| 16. Sungai Geringging | 1 | 1 | 4 | 4 | 73 | 80 |
| 17. IV Koto Aur Malintang | 4 | 3 | 9 | 9 | 68 | 64 |
| Jumlah Total | 38 | 33 | 64 | 56 | 524 | 509 |

Sumber/Source: Dinas Pendidikan dan Kebudayaan Kabupaten Padang Pariaman/
Education and Culture of Padang Pariaman Regency

Tabel 4.1.17 Jumlah Sekolah, Guru dan Murid pada Sekolah Luar Biasa (SLB) Menurut Kecamatan di Kabupaten Padang Pariaman, 2018/2019 dan 2019/2020
Number of Schools, Teachers and Pupils at Special Schools (SLB) by Subdistricts in Padang Pariaman Regency, 2018/2019 and 2019/2020

| Kecamatan Subdistricts | Sekolah/Schools | | | | | |
|---------------------------|-----------------|-----------|----------------|-----------|--------------|-----------|
| | Negeri/Public | | Swasta/Private | | Jumlah/Total | |
| | 2018/2019 | 2019/2020 | 2018/2019 | 2019/2020 | 2018/2019 | 2019/2020 |
| (1) | (2) | (3) | (4) | (5) | (6) | (7) |
| 1. Batang Anai | - | - | 1 | 1 | 1 | 1 |
| 2. Lubuk Alung | - | - | 1 | 2 | 1 | 2 |
| 3. Sintuk Toboh Gadang | - | - | - | - | - | - |
| 4. Ulakan Tapakis | - | - | - | - | - | - |
| 5. Nan Sabaris | - | - | 1 | 1 | 1 | 1 |
| 6. 2 x 11 Enam Lingkung | - | - | 1 | 1 | 1 | 1 |
| 7. Enam Lingkung | - | - | 1 | 1 | 1 | 1 |
| 8. 2 x 11 Kayu Tanam | - | - | - | - | - | - |
| 9. VII Koto Sungai Sariak | - | - | 1 | 2 | 1 | 2 |
| 10. Patamuan | - | - | - | - | - | - |
| 11. Padang Sago | - | - | - | - | - | - |
| 12. V Koto Kampung Dalam | - | - | - | - | - | - |
| 13. V Koto Timur | - | - | - | - | - | - |
| 14. Sungai Limau | - | - | 1 | - | 1 | - |
| 15. Batang Gasan | - | - | - | - | - | - |
| 16. Sungai Geringging | - | - | - | - | - | - |
| 17. IV Koto Aur Malintang | - | - | - | - | - | - |
| Jumlah Total | - | - | 7 | 8 | 7 | 8 |

Bersambung / To be continued

Lanjutan Tabel/Continued Table 4.1.17

| Kecamatan Subdistricts | Guru/Teachers | | | | | |
|---------------------------|---------------|-----------|----------------|-----------|--------------|-----------|
| | Negeri/Public | | Swasta/Private | | Jumlah/Total | |
| | 2018/2019 | 2019/2020 | 2018/2019 | 2019/2020 | 2018/2019 | 2019/2020 |
| (1) | (8) | (9) | (10) | (11) | (12) | (13) |
| 1. Batang Anai | - | - | 4 | 4 | 4 | 4 |
| 2. Lubuk Alung | - | - | 13 | 12 | 13 | 12 |
| 3. Sintuk Toboh Gadang | - | - | - | - | - | - |
| 4. Ulakan Tapakis | - | - | - | - | - | - |
| 5. Nan Sabaris | - | - | 5 | 4 | 5 | 4 |
| 6. 2 x 11 Enam Lingkung | - | - | 14 | 13 | 14 | 13 |
| 7. Enam Lingkung | - | - | 5 | 4 | 5 | 4 |
| 8. 2 x 11 Kayu Tanam | - | - | - | - | - | - |
| 9. VII Koto Sungai Sariak | - | - | 7 | 10 | 7 | 10 |
| 10. Patamuan | - | - | - | - | - | - |
| 11. Padang Sago | - | - | - | - | - | - |
| 12. V Koto Kampung Dalam | - | - | - | - | - | - |
| 13. V Koto Timur | - | - | - | - | - | - |
| 14. Sungai Limau | - | - | - | - | - | - |
| 15. Batang Gasan | - | - | - | - | - | - |
| 16. Sungai Geringging | - | - | - | - | - | - |
| 17. IV Koto Aur Malintang | - | - | - | - | - | - |
| Jumlah Total | - | - | 48 | 47 | 48 | 47 |

Bersambung / To be continued

Lanjutan Tabel/Continued Table 4.1.17

| Kecamatan Subdistricts | Murid/Pupils | | | | | |
|---------------------------|---------------|-----------|----------------|------------|--------------|------------|
| | Negeri/Public | | Swasta/Private | | Jumlah/Total | |
| | 2018/2019 | 2019/2020 | 2018/2019 | 2019/2020 | 2018/2019 | 2019/2020 |
| (1) | (14) | (15) | (16) | (17) | (18) | (19) |
| 1. Batang Anai | - | - | 21 | 22 | 21 | 22 |
| 2. Lubuk Alung | - | - | 79 | 91 | 79 | 91 |
| 3. Sintuk Toboh Gadang | - | - | - | - | - | - |
| 4. Ulakan Tapakis | - | - | - | - | - | - |
| 5. Nan Sabaris | - | - | 17 | 19 | 17 | 19 |
| 6. 2 x 11 Enam Lingkung | - | - | 96 | 106 | 96 | 106 |
| 7. Enam Lingkung | - | - | 40 | 42 | 40 | 42 |
| 8. 2 x 11 Kayu Tanam | - | - | - | - | - | - |
| 9. VII Koto Sungai Sariak | - | - | 37 | 57 | 37 | 57 |
| 10. Patamuan | - | - | - | - | - | - |
| 11. Padang Sago | - | - | - | - | - | - |
| 12. V Koto Kampung Dalam | - | - | - | - | - | - |
| 13. V Koto Timur | - | - | - | - | - | - |
| 14. Sungai Limau | - | - | - | - | - | - |
| 15. Batang Gasan | - | - | - | - | - | - |
| 16. Sungai Geringging | - | - | - | - | - | - |
| 17. IV Koto Aur Malintang | - | - | - | - | - | - |
| Jumlah Total | - | - | 290 | 337 | 290 | 337 |

Sumber/Source: Dinas Pendidikan dan Kebudayaan Kabupaten Padang Pariaman/
Education and Culture of Padang Pariaman Regency

Tabel 4.1.18 Jumlah Rombel dan Kelas Sekolah Luar Biasa (SLB) Menurut Kecamatan di Kabupaten Padang Pariaman, 2019/2020
Number of Study Groups and Classes in Special School (SLB) by Subdistricts in Padang Pariaman Regency, 2019/2020

| Kecamatan Subdistricts | Rombel Study Groups | | | Kelas Classes | | |
|---------------------------|------------------------|-------------------|-----------------|------------------|-------------------|-----------------|
| | Negeri Public | Swasta Private | Jumlah Total | Negeri Public | Swasta Private | Jumlah Total |
| (1) | (2) | (3) | (4) | (5) | (6) | (7) |
| 1. Batang Anai | - | 8 | 8 | - | 6 | 6 |
| 2. Lubuk Alung | - | 21 | 21 | - | 18 | 18 |
| 3. Sintuk Toboh Gadang | - | - | - | - | - | - |
| 4. Ulakan Tapakis | - | - | - | - | - | - |
| 5. Nan Sabaris | - | 6 | 6 | - | 2 | 2 |
| 6. 2 x 11 Enam Lingkung | - | 15 | 15 | - | 10 | 10 |
| 7. Enam Lingkung | - | 9 | 9 | - | 2 | 2 |
| 8. 2 x 11 Kayu Tanam | - | - | - | - | - | - |
| 9. VII Koto Sungai Sariak | - | 11 | 11 | - | 12 | 12 |
| 10. Patamuan | - | - | - | - | - | - |
| 11. Padang Sago | - | - | - | - | - | - |
| 12. V Koto Kampung Dalam | - | - | - | - | - | - |
| 13. V Koto Timur | - | - | - | - | - | - |
| 14. Sungai Limau | - | - | - | - | - | - |
| 15. Batang Gasan | - | - | - | - | - | - |
| 16. Sungai Geringging | - | - | - | - | - | - |
| 17. IV Koto Aur Malintang | - | - | - | - | - | - |
| Jumlah Total | 2019 | 70 | 70 | - | 50 | 50 |
| | 2018 | 67 | 67 | - | 41 | 41 |
| | 2017 | 60 | 60 | - | 44 | 44 |

Sumber/Source: Kementerian Pendidikan dan Kebudayaan/
 The Ministry of Education and Culture

Tabel 4.1.19 Jumlah Laboratorium dan Perpustakaan Sekolah Luar Biasa (SLB) Menurut Kecamatan di Kabupaten Padang Pariaman, 2019/2020
Table *Number of Laboratories and Libraries in Special Schools (SLB) by Subdistricts in Padang Pariaman Regency, 2019/2020*

| Kecamatan Subdistricts | Laboratorium Laboratories | | | Perpustakaan Libraries | | |
|---------------------------|------------------------------|-------------------|-----------------|---------------------------|-------------------|-----------------|
| | Negeri Public | Swasta Private | Jumlah Total | Negeri Public | Swasta Private | Jumlah Total |
| (1) | (2) | (3) | (4) | (5) | (6) | (7) |
| 1. Batang Anai | - | - | - | - | 1 | 1 |
| 2. Lubuk Alung | - | - | - | - | 2 | 2 |
| 3. Sintuk Toboh Gadang | - | - | - | - | - | - |
| 4. Ulakan Tapakis | - | - | - | - | - | - |
| 5. Nan Sabaris | - | - | - | - | - | - |
| 6. 2 x 11 Enam Lingkung | - | - | - | - | 1 | 1 |
| 7. Enam Lingkung | - | - | - | - | 1 | 1 |
| 8. 2 x 11 Kayu Tanam | - | - | - | - | - | - |
| 9. VII Koto Sungai Sariak | - | - | - | - | - | - |
| 10. Patamuan | - | - | - | - | - | - |
| 11. Padang Sago | - | - | - | - | - | - |
| 12. V Koto Kampung Dalam | - | - | - | - | - | - |
| 13. V Koto Timur | - | - | - | - | - | - |
| 14. Sungai Limau | - | - | - | - | - | - |
| 15. Batang Gasan | - | - | - | - | - | - |
| 16. Sungai Geringging | - | - | - | - | - | - |
| 17. IV Koto Aur Malintang | - | - | - | - | - | - |
| Jumlah Total | 2019 | - | - | - | 5 | 5 |
| | 2018 | - | - | - | 4 | 4 |
| | 2017 | - | - | - | 5 | 5 |

Sumber/Source: Kementerian Pendidikan dan Kebudayaan/
 The Ministry of Education and Culture

Tabel 4.1.20 Jumlah Murid Baru dan Lulusan Sekolah Menengah Pertama (SMP) Menurut Kecamatan di Kabupaten Padang Pariaman, 2019/2020
Table *Number of New Pupils and Graduates at Junior High School by Subdistricts in Padang Pariaman Regency, 2019/2020*

| Kecamatan Subdistricts | Murid Baru New Pupil | | | Lulusan Graduate | | | |
|---------------------------|-------------------------|-------------------|-----------------|---------------------|-------------------|-----------------|--------------|
| | Negeri Public | Swasta Private | Jumlah Total | Negeri Public | Swasta Private | Jumlah Total | |
| (1) | (2) | (3) | (4) | (5) | (6) | (7) | |
| 1. Batang Anai | 820 | 41 | 861 | 525 | 68 | 593 | |
| 2. Lubuk Alung | 747 | - | 747 | 763 | - | 763 | |
| 3. Sintuk Toboh Gadang | 352 | - | 352 | 304 | - | 304 | |
| 4. Ulakan Tapakis | 201 | - | 201 | 206 | - | 206 | |
| 5. Nan Sabaris | 309 | - | 309 | 355 | - | 355 | |
| 6. 2 x 11 Enam Lingkung | 296 | - | 296 | 321 | - | 321 | |
| 7. Enam Lingkung | 288 | - | 288 | 276 | - | 276 | |
| 8. 2 x 11 Kayu Tanam | 301 | - | 301 | 303 | - | 303 | |
| 9. VII Koto Sungai Sariak | 421 | - | 421 | 400 | - | 400 | |
| 10. Patamuan | 101 | - | 101 | 129 | - | 129 | |
| 11. Padang Sago | 79 | - | 79 | 86 | - | 86 | |
| 12. V Koto Kampung Dalam | 263 | - | 263 | 299 | - | 299 | |
| 13. V Koto Timur | 109 | - | 109 | 124 | - | 124 | |
| 14. Sungai Limau | 462 | - | 462 | 448 | - | 448 | |
| 15. Batang Gasan | 146 | - | 146 | 132 | - | 132 | |
| 16. Sungai Geringging | 445 | - | 445 | 442 | - | 442 | |
| 17. IV Koto Aur Malintang | 320 | - | 320 | 312 | - | 312 | |
| Jumlah Total | 2019 | 5 660 | 41 | 5 701 | 5 425 | 68 | 5 493 |
| | 2018 | 5 922 | 55 | 5 977 | 5 743 | 83 | 5 826 |
| | 2017 | 6 095 | 50 | 6 155 | 6 109 | 148 | 6 257 |
| | 2016 | 6 239 | 41 | 6 280 | 6 164 | 135 | 6 299 |
| | 2015 | 6 341 | 45 | 6 386 | 6 205 | 130 | 6 335 |

Sumber/Source: Dinas Pendidikan dan Kebudayaan Kabupaten Padang Pariaman/
 Education and Culture of Padang Pariaman Regency

Tabel 4.1.21 Jumlah Rombel dan Kelas Sekolah Menengah Atas (SMA) Menurut Kecamatan di Kabupaten Padang Pariaman, 2019/2020
Table *Number of Study Group and Classes at Senior High School (SMA) by Subdistricts in Padang Pariaman Regency, 2019/2020*

| | Kecamatan Subdistricts | Rombel Study Groups | | | Kelas Classes | | |
|-----|---------------------------|------------------------|-------------------|-----------------|------------------|-------------------|-----------------|
| | | Negeri Public | Swasta Private | Jumlah Total | Negeri Public | Swasta Private | Jumlah Total |
| | (1) | (2) | (3) | (4) | (5) | (6) | (7) |
| 1. | Batang Anai | 49 | 6 | 55 | 50 | 12 | 62 |
| 2. | Lubuk Alung | 35 | 6 | 41 | 36 | 8 | 44 |
| 3. | Sintuk Toboh Gadang | - | - | - | - | - | - |
| 4. | Ulakan Tapakis | 21 | - | 21 | 20 | - | 20 |
| 5. | Nan Sabaris | 27 | - | 27 | 27 | - | 27 |
| 6. | 2 x 11 Enam Lingkung | 26 | - | 26 | 27 | - | 27 |
| 7. | Enam Lingkung | 26 | - | 26 | 25 | - | 25 |
| 8. | 2 x 11 Kayu Tanam | 15 | 7 | 22 | 19 | 7 | 26 |
| 9. | VII Koto Sungai Sariak | 29 | - | 29 | 13 | - | 13 |
| 10. | Patamuan | 6 | - | 6 | 4 | - | 4 |
| 11. | Padang Sago | 17 | - | 17 | 24 | - | 24 |
| 12. | V Koto Kampung Dalam | 26 | - | 26 | 28 | - | 28 |
| 13. | V Koto Timur | 16 | - | 16 | 16 | - | 16 |
| 14. | Sungai Limau | 49 | - | 49 | 52 | - | 52 |
| 15. | Batang Gasan | 8 | - | 8 | 6 | - | 6 |
| 16. | Sungai Geringging | 28 | - | 28 | 25 | - | 25 |
| 17. | IV Koto Aur Malintang | 11 | - | 11 | 16 | - | 16 |
| | Jumlah | 2019 | 389 | 19 | 408 | 388 | 27 |
| | Total | 2018 | 402 | 22 | 424 | 422 | 27 |
| | | 2017 | 405 | 20 | 425 | 418 | 27 |

Sumber/Source: Kementerian Pendidikan dan Kebudayaan/
 The Ministry of Education and Culture

Tabel 4.1.22 Jumlah Laboratorium dan Perpustakaan Sekolah Menengah Atas (SMA) Menurut Kecamatan di Kabupaten Padang Pariaman, 2019/2020
Number of Laboratories and Libraries of Senior High School (SMA) Based on Subdistricts in Padang Pariaman Regency, 2019/2020

| Kecamatan Subdistricts | Laboratorium Laboratories | | | Perpustakaan Libraries | | | |
|---------------------------|------------------------------|-------------------|-----------------|---------------------------|-------------------|-----------------|-----------|
| | Negeri Public | Swasta Private | Jumlah Total | Negeri Public | Swasta Private | Jumlah Total | |
| (1) | (2) | (3) | (4) | (5) | (6) | (7) | |
| 1. Batang Anai | 10 | 4 | 14 | 2 | 2 | 4 | |
| 2. Lubuk Alung | 9 | 2 | 11 | 2 | 1 | 3 | |
| 3. Sintuk Toboh Gadang | - | - | - | - | - | - | |
| 4. Ulakan Tapakis | 5 | - | 5 | 1 | - | 1 | |
| 5. Nan Sabaris | 4 | - | 4 | 1 | - | 1 | |
| 6. 2 x 11 Enam Lingkung | 4 | - | 4 | 1 | - | 1 | |
| 7. Enam Lingkung | 6 | - | 6 | 1 | - | 1 | |
| 8. 2 x 11 Kayu Tanam | 5 | 3 | 8 | 1 | 1 | 2 | |
| 9. VII Koto Sungai Sariak | 6 | - | 6 | 1 | - | 1 | |
| 10. Patamuhan | 1 | - | 1 | 1 | - | 1 | |
| 11. Padang Sago | 3 | - | 3 | 1 | - | 1 | |
| 12. V Koto Kampung Dalam | 5 | - | 5 | 1 | - | 1 | |
| 13. V Koto Timur | 4 | - | 4 | 1 | - | 1 | |
| 14. Sungai Limau | 8 | - | 8 | 2 | - | 2 | |
| 15. Batang Gasan | 1 | - | 1 | 1 | - | 1 | |
| 16. Sungai Geringging | 4 | - | 4 | 1 | - | 1 | |
| 17. IV Koto Aur Malintang | 3 | - | 3 | 1 | - | 1 | |
| Jumlah Total | 2019 | 78 | 9 | 87 | 19 | 4 | 23 |
| | 2018 | 63 | 9 | 72 | 19 | 4 | 23 |
| | 2017 | 57 | 7 | 64 | 18 | 4 | 21 |

Sumber/Source: Kementerian Pendidikan dan Kebudayaan/
The Ministry of Education and Culture

Tabel 4.1.23 Jumlah Rombel dan Kelas Sekolah Menengah Kejuruan (SMK) Menurut Kecamatan di Kabupaten Padang Pariaman, 2019/2020
Table Number of Study Group and Classes at Vocational High School by Subdistricts in Padang Pariaman Regency, 2019/2020

| | Kecamatan Subdistricts | Rombel Study Groups | | | Kelas Classes | | |
|-------------------------|---------------------------|------------------------|-------------------|-----------------|------------------|-------------------|-----------------|
| | | Negeri Public | Swasta Private | Jumlah Total | Negeri Public | Swasta Private | Jumlah Total |
| | (1) | (2) | (3) | (4) | (5) | (6) | (7) |
| 1. | Batang Anai | - | 26 | 26 | - | 29 | 29 |
| 2. | Lubuk Alung | - | 21 | 21 | 38 | - | 38 |
| 3. | Sintuk Toboh Gadang | 40 | - | 40 | - | - | - |
| 4. | Ulakan Tapakis | - | - | - | - | - | - |
| 5. | Nan Sabaris | - | 8 | 8 | - | 12 | 12 |
| 6. | 2 x 11 Enam Lingkung | 27 | - | 27 | 27 | 7 | 34 |
| 7. | Enam Lingkung | - | - | - | - | - | - |
| 8. | 2 x 11 Kayu Tanam | - | 8 | 8 | - | - | - |
| 9. | VII Koto Sungai Sariak | - | - | - | - | - | - |
| 10. | Patamuan | - | - | - | - | - | - |
| 11. | Padang Sago | - | - | - | - | - | - |
| 12. | V Koto Kampung Dalam | 13 | - | 13 | 24 | - | 24 |
| 13. | V Koto Timur | - | - | - | - | - | - |
| 14. | Sungai Limau | 13 | - | 13 | 22 | - | 22 |
| 15. | Batang Gasan | - | - | - | - | - | - |
| 16. | Sungai Geringging | - | - | - | - | - | - |
| 17. | IV Koto Aur Malintang | 9 | - | 9 | 9 | - | 9 |
| Jumlah Total | 2019 | 102 | 63 | 165 | 120 | 48 | 168 |
| | 2018 | 109 | 75 | 184 | 107 | 86 | 193 |
| | 2017 | 91 | 84 | 165 | 86 | 85 | 171 |

Sumber/Source: Kementerian Pendidikan dan Kebudayaan/
 The Ministry of Education and Culture

Tabel 4.1.24 Jumlah Laboratorium dan Perpustakaan Sekolah Menengah Kejuruan (SMK) Menurut Kecamatan di Kabupaten Padang Pariaman, 2019/2020
Number of Laboratories and Libraries of Vocational High School (SMK) by Subdistricts in Padang Pariaman Regency, 2019/2020

| Kecamatan Subdistricts | Laboratorium Laboratories | | | Perpustakaan Libraries | | | |
|---------------------------|------------------------------|-------------------|-----------------|---------------------------|-------------------|-----------------|-----------|
| | Negeri Public | Swasta Private | Jumlah Total | Negeri Public | Swasta Private | Jumlah Total | |
| (1) | (2) | (3) | (4) | (5) | (6) | (7) | |
| 1. Batang Anai | - | 8 | 8 | - | 4 | 4 | |
| 2. Lubuk Alung | - | 7 | 7 | - | 4 | 4 | |
| 3. Sintuk Toboh Gadang | 5 | - | 5 | 1 | - | 1 | |
| 4. Ulakan Tapakis | - | - | - | - | - | - | |
| 5. Nan Sabaris | 1 | - | 1 | - | 1 | 1 | |
| 6. 2 x 11 Enam Lingkung | - | - | - | - | - | - | |
| 7. Enam Lingkung | 3 | - | 3 | 1 | - | 1 | |
| 8. 2 x 11 Kayu Tanam | - | 2 | 2 | - | 1 | 1 | |
| 9. VII Koto Sungai Sariak | - | - | - | - | - | - | |
| 10. Patamuan | - | - | - | - | - | - | |
| 11. Padang Sago | - | - | - | - | - | - | |
| 12. V Koto Kampung Dalam | 2 | - | 2 | 1 | - | 1 | |
| 13. V Koto Timur | - | - | - | - | - | - | |
| 14. Sungai Limau | 3 | - | 3 | 2 | - | 2 | |
| 15. Batang Gasan | - | - | - | - | - | - | |
| 16. Sungai Geringging | - | - | - | - | - | - | |
| 17. IV Koto Aur Malintang | 1 | - | 1 | 1 | - | 1 | |
| Jumlah Total | 2019 | 15 | 17 | 32 | 6 | 10 | 16 |
| | 2018 | 11 | 14 | 25 | 6 | 10 | 16 |
| | 2017 | 10 | 13 | 23 | 4 | 6 | 10 |

Sumber/Source: Kementerian Pendidikan dan Kebudayaan/
The Ministry of Education and Culture

Tabel 4.1.25 Banyaknya Gedung, Mahasiswa, Dosen, Kelas dan Ruang Kelas Pada Perguruan Tinggi Swasta di Kabupaten Padang Pariaman, 2019/2020
Number Of Building, Students, Lectures, Classes and Classroom at Private Unversity in Padang Pariaman Regency, 2019/2020

| Uraian <i>Itemization</i> | STKIP YDB | STIKES NAN TONGGA & KEPERAWATAN | STIKES SUMBAR |
|------------------------------|--------------|---------------------------------------|------------------|
| (1) | (2) | (3) | (4) |
| 1. Gedung/Building | 1 | 2 | 1 |
| 2. Mahasiswa/Student | | | |
| - Aktif / Active | 203 | 278 | 282 |
| - DO/Drop Out | - | - | - |
| - Lulusan / Graduates | 126 | 1005 | 81 |
| 3. Dosen/Lectures | | | |
| - Tetap/Permanent | 25 | 18 | 8 |
| - Tidak Tetap/Non Permanent | 6 | 10 | - |
| 4. Asisten/Asistent | - | - | - |
| 5. Status | Swasta | Swasta | Swasta |

Bersambung / To be continued

Lanjutan Tabel/*Continued Table 4.1.25*

| Uraian <i>Itemization</i> | | STKIP NASIONAL | POLTEKPEL SUMBAR |
|------------------------------|-----------------------------|-------------------|------------------|
| (1) | | (5) | (6) |
| 1. | Gedung/Building | 5 | 20 |
| 2. | Mahasiswa/Student | | |
| | - Aktif / Active | 512 | 467 |
| | - DO/Drop Out | - | - |
| | - Lulusan / Graduates | 784 | 48 |
| 3. | Dosen/Lectures | | |
| | - Tetap/Permanent | 23 | 8 |
| | - Tidak Tetap/Non Permanent | 15 | - |
| 4. | Asisten/Asistent | - | - |
| 5. | Status | Swasta | Negeri |

Sumber/*Source*: Perguruan Tinggi Se-Kabupaten Padang Pariaman/
Universities Around Padang Pariaman

4.2 KESEHATAN HEALTH

Tabel 4.2.1 Jumlah Desa Yang Memiliki Sarana Kesehatan Menurut Kecamatan di Kabupaten Padang Pariaman, 2014, 2018 dan 2019
Number of Villages Having Health Facilities by Subdistricts in Padang Pariaman Regency, 2014, 2018 and 2019

| Kecamatan Subdistricts | Rumah sakit Hospital | | | Rumah Sakit Bersalin Maternity Hospital | | |
|---------------------------|-------------------------|----------|----------|--|----------|----------|
| | 2014 | 2018 | 2019 | 2014 | 2018 | 2019 |
| (1) | (2) | (3) | (4) | (5) | (6) | (7) |
| 1. Batang Anai | - | - | - | - | - | - |
| 2. Lubuk Alung | - | 1 | 1 | - | - | - |
| 3. Sintuk Toboh Gadang | - | - | - | - | - | - |
| 4. Ulakan Tapakis | - | - | - | - | - | - |
| 5. Nan Sabaris | - | - | - | - | - | - |
| 6. 2 x 11 Enam Lingkung | - | - | - | - | - | - |
| 7. Enam Lingkung | 1 | 1 | 1 | - | - | - |
| 8. 2 x 11 Kayu Tanam | - | - | - | - | - | - |
| 9. VII Koto Sungai Sariak | - | - | - | - | - | - |
| 10. Patamuan | - | - | - | - | - | - |
| 11. Padang Sago | - | - | - | - | - | - |
| 12. V Koto Kampung Dalam | - | - | - | - | - | - |
| 13. V Koto Timur | - | - | - | - | - | - |
| 14. Sungai Limau | - | - | - | - | - | - |
| 15. Batang Gasan | - | - | - | - | - | - |
| 16. Sungai Geringging | - | - | - | - | - | - |
| 17. IV Koto Aur Malintang | - | - | - | - | - | - |
| Padang Pariaman | 1 | 2 | 2 | - | - | - |

Bersambung / To be continued

Lanjutan Tabel/Continued Table 4.2.1

| Kecamatan Subdistricts | Poliklinik Polyclinic | | | Puskesmas Public Health Center | | |
|---------------------------|--------------------------|-----------|----------|-----------------------------------|-----------|-----------|
| | 2014 | 2018 | 2019 | 2014 | 2018 | 2019 |
| (1) | (8) | (9) | (10) | (11) | (12) | (13) |
| 1. Batang Anai | 2 | 2 | 1 | 2 | 2 | 2 |
| 2. Lubuk Alung | 1 | 1 | - | 2 | 2 | 2 |
| 3. Sintuk Toboh Gadang | - | - | - | 1 | 1 | 1 |
| 4. Ulakan Tapakis | - | - | - | 1 | 1 | 1 |
| 5. Nan Sabaris | - | - | - | 1 | 1 | 1 |
| 6. 2 x 11 Enam Lingkung | - | - | 1 | 1 | 1 | 1 |
| 7. Enam Lingkung | 1 | 2 | 2 | 1 | 1 | 1 |
| 8. 2 x 11 Kayu Tanam | - | 1 | - | 3 | 3 | 3 |
| 9. VII Koto Sungai Sariak | - | - | - | 3 | 2 | 2 |
| 10. Patamuan | - | - | - | 1 | 1 | 1 |
| 11. Padang Sago | - | - | - | 1 | 1 | 1 |
| 12. V Koto Kampung Dalam | - | 1 | 1 | 2 | 2 | 2 |
| 13. V Koto Timur | - | - | - | 2 | 2 | 2 |
| 14. Sungai Limau | 2 | 1 | 1 | 1 | 1 | 1 |
| 15. Batang Gasan | - | - | - | 1 | 1 | 1 |
| 16. Sungai Geringging | - | 2 | 1 | 2 | 2 | 2 |
| 17. IV Koto Aur Malintang | - | - | - | 1 | 1 | 1 |
| Padang Pariaman | 6 | 10 | 7 | 26 | 25 | 25 |

Bersambung / To be continued

Lanjutan Tabel/Continued Table 4.2.1

| Kecamatan Subdistricts | Puskesmas Pembantu Subsidiary of Public Health Center | | | Apotek Pharmacy | | |
|---------------------------|---|-----------|-----------|--------------------|-----------|-----------|
| | 2014 | 2018 | 2019 | 2014 | 2018 | 2019 |
| (1) | (14) | (15) | (16) | (17) | (18) | (19) |
| 1. Batang Anai | 4 | 2 | 3 | 2 | 2 | 2 |
| 2. Lubuk Alung | 3 | 4 | 4 | 1 | 3 | 2 |
| 3. Sintuk Toboh Gadang | 2 | 3 | 1 | - | - | - |
| 4. Ulakan Tapakis | 2 | 2 | 1 | - | 1 | 1 |
| 5. Nan Sabaris | 3 | 3 | 4 | 1 | 2 | 1 |
| 6. 2 x 11 Enam Lingkung | 1 | 1 | 2 | - | - | 1 |
| 7. Enam Lingkung | 2 | 2 | 1 | 1 | 2 | 2 |
| 8. 2 x 11 Kayu Tanam | 2 | 2 | 2 | - | - | - |
| 9. VII Koto Sungai Sariak | 3 | 3 | 3 | - | 1 | 1 |
| 10. Patamuan | 3 | 2 | 2 | - | - | - |
| 11. Padang Sago | 2 | 1 | 2 | - | - | - |
| 12. V Koto Kampung Dalam | 2 | 3 | 5 | 1 | 1 | 1 |
| 13. V Koto Timur | 3 | 2 | 2 | - | - | - |
| 14. Sungai Limau | 3 | 1 | 3 | 1 | - | - |
| 15. Batang Gasan | 2 | 2 | 2 | - | - | - |
| 16. Sungai Geringging | 3 | 4 | 2 | - | - | - |
| 17. IV Koto Aur Malintang | 3 | 4 | 2 | - | 1 | - |
| Padang Pariaman | 43 | 41 | 41 | 7 | 13 | 11 |

Sumber/Source: Podes, Badan Pusat Statistik Kabupaten Padang Pariaman /
Podes, BPS-Statistics of Padang Pariaman Regency

Tabel 4.2.2 Jumlah Tenaga Kesehatan Menurut Kecamatan di Kabupaten Padang Pariaman, 2018-2019
Table *Number of Health Personnel by Subdistricts in Padang Pariaman Regency, 2018-2019*

| Kecamatan Subdistricts | Dokter Umum General Doctor | | Dokter Spesialis Specialist Doctor | |
|-------------------------------|-------------------------------|-----------|---------------------------------------|-----------|
| | 2018 | 2019 | 2018 | 2019 |
| (1) | (2) | (3) | (4) | (5) |
| 1. Batang Anai | 3 | 3 | - | - |
| 2. Lubuk Alung | 3 | 3 | - | - |
| 3. Sintuk Toboh Gadang | 2 | 1 | - | - |
| 4. Ulakan Tapakis | 1 | 1 | - | - |
| 5. Nan Sabaris | 2 | 2 | - | - |
| 6. 2 x 11 Enam Lingkung | 2 | 2 | - | - |
| 7. Enam Lingkung | 1 | 1 | - | - |
| 8. 2 x 11 Kayu Tanam | 3 | 3 | - | - |
| 9. VII Koto Sungai Sariak | 2 | 2 | - | - |
| 10. Patamuan | 1 | 1 | - | - |
| 11. Padang Sago | 1 | 1 | - | - |
| 12. V Koto Kampung Dalam | 2 | 2 | - | - |
| 13. V Koto Timur | 3 | 2 | - | - |
| 14. Sungai Limau | 2 | 1 | - | - |
| 15. Batang Gasan | 1 | 1 | - | - |
| 16. Sungai Geringging | 2 | 2 | - | - |
| 17. IV Koto Aur Malintang | 1 | 1 | - | - |
| 18. RSUD Kab. Padang Pariaman | 7 | 10 | 24 | 20 |
| Padang Pariaman | 39 | 39 | 24 | 20 |

Bersambung / To be continued

Lanjutan Tabel/Continued Table 4.2.2

| Kecamatan Subdistricts | Dokter Gigi Dentist | | Dokter Gigi Spesialis Specialist Dentist | |
|-------------------------------|------------------------|-----------|---|----------|
| | 2018 | 2019 | 2018 | 2019 |
| (1) | (6) | (7) | (8) | (9) |
| 1. Batang Anai | 3 | 1 | - | - |
| 2. Lubuk Alung | 2 | 2 | - | - |
| 3. Sintuk Toboh Gadang | 1 | 2 | - | - |
| 4. Ulakan Tapakis | 1 | 1 | - | - |
| 5. Nan Sabaris | 1 | 1 | - | - |
| 6. 2 x 11 Enam Lingkung | - | 1 | - | - |
| 7. Enam Lingkung | 1 | - | - | - |
| 8. 2 x 11 Kayu Tanam | 1 | 1 | - | - |
| 9. VII Koto Sungai Sariak | 2 | 2 | - | - |
| 10. Patamuan | - | - | - | - |
| 11. Padang Sago | - | 1 | - | - |
| 12. V Koto Kampung Dalam | 2 | 2 | - | - |
| 13. V Koto Timur | 2 | 1 | - | - |
| 14. Sungai Limau | 1 | 1 | - | - |
| 15. Batang Gasan | - | - | - | - |
| 16. Sungai Geringging | 1 | - | - | - |
| 17. IV Koto Aur Malintang | 1 | - | - | - |
| 18. RSUD Kab. Padang Pariaman | 5 | 3 | 1 | 1 |
| Padang Pariaman | 24 | 19 | 1 | 1 |

Bersambung / To be continued

Lanjutan Tabel/Continued Table 4.2.2

| Kecamatan Subdistricts | Perawat Nurse | | Bidan Midwife | |
|-------------------------------|------------------|------------|------------------|------------|
| | 2018 | 2019 | 2018 | 2019 |
| (1) | (10) | (11) | (12) | (12) |
| 1. Batang Anai | 17 | 15 | 50 | 44 |
| 2. Lubuk Alung | 12 | 9 | 38 | 37 |
| 3. Sintuk Toboh Gadang | 13 | 11 | 21 | 19 |
| 4. Ulakan Tapakis | 6 | 4 | 23 | 22 |
| 5. Nan Sabaris | 9 | 7 | 30 | 27 |
| 6. 2 x 11 Enam Lingkung | 15 | 12 | 27 | 20 |
| 7. Enam Lingkung | 6 | 4 | 21 | 18 |
| 8. 2 x 11 Kayu Tanam | 12 | 11 | 29 | 25 |
| 9. VII Koto Sungai Sariaik | 13 | 13 | 45 | 41 |
| 10. Patamuan | 8 | 5 | 21 | 21 |
| 11. Padang Sago | 8 | 5 | 18 | 20 |
| 12. V Koto Kampung Dalam | 18 | 9 | 21 | 21 |
| 13. V Koto Timur | 16 | 13 | 32 | 30 |
| 14. Sungai Limau | 9 | 7 | 27 | 24 |
| 15. Batang Gasan | 7 | 8 | 22 | 17 |
| 16. Sungai Geringging | 25 | 18 | 34 | 21 |
| 17. IV Koto Aur Malintang | 8 | 5 | 29 | 24 |
| 18. RSUD Kab. Padang Pariaman | 30 | 39 | 17 | 18 |
| Padang Pariaman | 232 | 195 | 505 | 449 |

Bersambung / To be continued

Lanjutan Tabel/Continued Table 4.2.2

| Kecamatan Subdistricts | TENAGA TEKNIS KEFARMASIAN | | APOTEKER | |
|-------------------------------|---------------------------|-----------|-----------|----------|
| | 2018 | 2019 | 2018 | 2019 |
| (1) | (13) | (14) | (15) | (16) |
| 1. Batang Anai | 3 | 4 | - | - |
| 2. Lubuk Alung | 1 | 1 | 1 | - |
| 3. Sintuk Toboh Gadang | 1 | 1 | - | - |
| 4. Ulakan Tapakis | 1 | 1 | - | - |
| 5. Nan Sabaris | 1 | 1 | 1 | - |
| 6. 2 x 11 Enam Lingkung | - | - | 1 | 1 |
| 7. Enam Lingkung | 1 | 1 | - | - |
| 8. 2 x 11 Kayu Tanam | 2 | 2 | - | - |
| 9. VII Koto Sungai Sariak | 3 | 2 | 1 | - |
| 10. Patamuan | 1 | 1 | - | - |
| 11. Padang Sago | 1 | 1 | - | - |
| 12. V Koto Kampung Dalam | 1 | 1 | 1 | - |
| 13. V Koto Timur | - | 1 | - | - |
| 14. Sungai Limau | 1 | 1 | - | - |
| 15. Batang Gasan | 1 | 2 | - | - |
| 16. Sungai Geringging | 1 | - | - | - |
| 17. IV Koto Aur Malintang | 1 | - | - | - |
| 18. RSUD Kab. Padang Pariaman | 4 | ... | 6 | ... |
| Padang Pariaman | 24 | 20 | 11 | 1 |

Bersambung / To be continued

Lanjutan Tabel/Continued Table 4.2.2

| Kecamatan Subdistricts | Ahli Gizi Nutritionist | | KESEHATAN MASYARAKAT | | KESEHATAN LINGKUNGAN | |
|-------------------------------|---------------------------|-----------|-------------------------|----------|-------------------------|-----------|
| | 2018 | 2019 | 2018 | 2019 | 2018 | 2019 |
| (1) | (17) | (18) | (19) | (20) | (21) | (22) |
| 1. Batang Anai | 2 | 3 | 1 | 1 | 2 | 3 |
| 2. Lubuk Alung | 1 | 2 | 1 | - | 1 | 2 |
| 3. Sintuk Toboh Gadang | - | 1 | 1 | 1 | 1 | 1 |
| 4. Ulakan Tapakis | 1 | - | 1 | - | 1 | - |
| 5. Nan Sabaris | 1 | 1 | - | - | 1 | 1 |
| 6. 2 x 11 Enam Lingkung | - | - | 2 | - | 1 | 1 |
| 7. Enam Lingkung | 1 | 1 | - | - | 1 | 1 |
| 8. 2 x 11 Kayu Tanam | 2 | 2 | 2 | - | - | 1 |
| 9. VII Koto Sungai Sariak | 2 | 2 | 2 | - | 1 | - |
| 10. Patamuan | - | - | 2 | 1 | 1 | 2 |
| 11. Padang Sago | - | - | - | - | 1 | 1 |
| 12. V Koto Kampung Dalam | 1 | 1 | 2 | - | 2 | 2 |
| 13. V Koto Timur | 1 | 1 | 3 | - | - | - |
| 14. Sungai Limau | 1 | 1 | - | 1 | 1 | 1 |
| 15. Batang Gasan | - | 1 | 1 | - | 1 | 1 |
| 16. Sungai Geringging | 1 | - | 3 | - | 2 | 1 |
| 17. IV Koto Aur Malintang | 1 | - | 1 | - | 1 | - |
| 18. RSUD Kab. Padang Pariaman | - | ... | 7 | ... | 1 | ... |
| Padang Pariaman | 15 | 16 | 29 | 4 | 19 | 18 |

Catatan/Note: ... : Data Tidak Tersedia/Data Not Available

Sumber/Source: Dinas Kesehatan Kabupaten Padang Pariaman /
Health Service of Padang Pariaman Regency

Tabel 4.2.3 Persentase Penduduk yang Memiliki Keluhan Kesehatan Selama Sebulan Terakhir Menurut Kabupaten/Kota di Provinsi Sumatera Barat (Ribu Jiwa), 2015 - 2019
Table *Percentage of People Who Had Health Complaint During a Month Prior to The Survey by Regency/Municipality in Sumatera Barat Province (Thousand People), 2015 - 2019*

| Kab/Kota Regency / Municipality | 2015 | 2016 | 2017 | 2018 | 2019 |
|------------------------------------|--------------|--------------|--------------|--------------|--------------|
| (1) | (2) | (3) | (4) | (5) | (6) |
| Kabupaten / Regency | | | | | |
| 1. Kep. Mentawai | 22,48 | 17,16 | 15,72 | 24,07 | 26,80 |
| 2. Pesisir Selatan | 27,13 | 29,53 | 29,76 | 31,44 | 30,09 |
| 3. Solok | 24,85 | 31,17 | 26,20 | 28,10 | 31,89 |
| 4. Sijunjung | 30,20 | 26,07 | 25,12 | 27,89 | 28,85 |
| 5. Tanah Datar | 38,74 | 40,28 | 33,66 | 33,42 | 32,78 |
| 6. Padang Pariaman | 36,75 | 30,72 | 34,25 | 36,20 | 37,77 |
| 7. Agam | 30,83 | 28,46 | 31,88 | 25,63 | 25,65 |
| 8. Lima Puluh Kota | 27,91 | 32,71 | 32,19 | 29,68 | 31,53 |
| 9. Pasaman | 19,64 | 17,79 | 20,70 | 23,25 | 22,95 |
| 10. Solok Selatan | 37,00 | 36,13 | 31,22 | 31,73 | 35,46 |
| 11. Dharmasraya | 27,61 | 21,97 | 26,16 | 27,39 | 29,06 |
| 12. Pasaman Barat | 22,05 | 25,99 | 27,23 | 27,26 | 22,59 |
| Kota / Municipality | | | | | |
| 13. Padang | 27,04 | 27,95 | 26,43 | 29,61 | 30,13 |
| 14. Solok | 22,64 | 25,17 | 20,36 | 32,01 | 26,20 |
| 15. Sawahlunto | 29,70 | 28,25 | 22,56 | 20,06 | 28,34 |
| 16. Padang Panjang | 36,61 | 42,00 | 42,07 | 36,46 | 37,40 |
| 17. Bukittinggi | 31,55 | 30,29 | 30,65 | 26,87 | 33,38 |
| 18. Payakumbuh | 36,68 | 38,53 | 34,26 | 31,21 | 28,80 |
| 19. Pariaman | 30,49 | 38,91 | 34,73 | 33,89 | 34,56 |
| Sumatera Barat | 28,92 | 29,38 | 28,81 | 29,37 | 29,84 |

Sumber/Source: Susenas, Badan Pusat Statistik Kabupaten Padang Pariaman /
 Susenas, BPS-Statistics of Padang Pariaman Regency

Tabel 4.2.4 Jumlah Fasilitas Kesehatan Menurut Kecamatan di Kabupaten Padang Pariaman, 2018-2019
Table *Number of Health Facilities by Subdistricts in Padang Pariaman Regency, 2018-2019*

| Kecamatan Subdistricts | Rumah Sakit Umum General Hospital | | Rumah Sakit Khusus Special Hospital | |
|---------------------------|--------------------------------------|----------|--|----------|
| | 2018 | 2019 | 2018 | 2019 |
| (1) | (2) | (3) | (4) | (5) |
| 1. Batang Anai | - | - | - | - |
| 2. Lubuk Alung | - | - | 1 | 1 |
| 3. Sintuk Toboh Gadang | - | - | - | - |
| 4. Ulakan Tapakis | - | - | - | - |
| 5. Nan Sabaris | - | - | - | - |
| 6. 2 x 11 Enam Lingkung | - | - | - | - |
| 7. Enam Lingkung | 1 | 1 | - | - |
| 8. 2 x 11 Kayu Tanam | - | - | - | - |
| 9. VII Koto Sungai Sariak | - | - | - | - |
| 10. Patamuan | - | - | - | - |
| 11. Padang Sago | - | - | - | - |
| 12. V Koto Kampung Dalam | - | - | - | - |
| 13. V Koto Timur | - | - | - | - |
| 14. Sungai Limau | - | - | - | - |
| 15. Batang Gasan | - | - | - | - |
| 16. Sungai Geringging | - | - | - | - |
| 17. IV Koto Aur Malintang | - | - | - | - |
| Padang Pariaman | 1 | 1 | 1 | 1 |

Bersambung / To be continued

Lanjutan Tabel/Continued Table 4.2.4

| Kecamatan Subdistricts | Rumah Sakit Bersalin Maternity Hospital | | Puskesmas Public Health Center | |
|----------------------------|--|------|-----------------------------------|-----------|
| | 2018 | 2019 | 2018 | 2019 |
| (1) | (6) | (7) | (8) | (9) |
| 1. Batang Anai | - | - | 2 | 2 |
| 2. Lubuk Alung | - | - | 2 | 2 |
| 3. Sintuk Toboh Gadang | - | - | 1 | 1 |
| 4. Ulakan Tapakis | - | - | 1 | 1 |
| 5. Nan Sabaris | - | - | 1 | 1 |
| 6. 2 x 11 Enam Lingkung | - | - | 2 | 2 |
| 7. Enam Lingkung | - | - | 1 | 1 |
| 8. 2 x 11 Kayu Tanam | - | - | 2 | 2 |
| 9. VII Koto Sungai Sariaik | - | - | 2 | 2 |
| 10. Patamuan | - | - | 1 | 1 |
| 11. Padang Sago | - | - | 1 | 1 |
| 12. V Koto Kampung Dalam | - | - | 2 | 2 |
| 13. V Koto Timur | - | - | 2 | 2 |
| 14. Sungai Limau | - | - | 1 | 1 |
| 15. Batang Gasan | - | - | 1 | 1 |
| 16. Sungai Geringging | - | - | 2 | 2 |
| 17. IV Koto Aur Malintang | - | - | 1 | 1 |
| Padang Pariaman | - | - | 25 | 25 |

Bersambung / To be continued

Lanjutan Tabel/Continued Table 4.2.4

| Kecamatan Subdistricts | Klinik/Balai Kesehatan Medical Clinic | | Posyandu Integrated Service Post | | Polindes Village Maternity Cottage | |
|---------------------------|---|-----------|--|------------|--|-----------|
| | 2018 | 2019 | 2018 | 2019 | 2018 | 2019 |
| (1) | (10) | (11) | (12) | (13) | (14) | (15) |
| 1. Batang Anai | ... | ... | 64 | 53 | 4 | 4 |
| 2. Lubuk Alung | ... | ... | 55 | 54 | 1 | 1 |
| 3. Sintuk Toboh Gadang | ... | ... | 36 | 36 | 3 | 3 |
| 4. Ulakan Tapakis | ... | ... | 37 | 38 | 3 | 3 |
| 5. Nan Sabaris | ... | ... | 50 | 53 | 6 | 6 |
| 6. 2 x 11 Enam Lingkung | ... | ... | 38 | 59 | 7 | 7 |
| 7. Enam Lingkung | ... | ... | 44 | 22 | 5 | 5 |
| 8. 2 x 11 Kayu Tanam | ... | ... | 27 | 44 | 8 | 8 |
| 9. VII Koto Sungai Sariak | ... | ... | 71 | 58 | 1 | 1 |
| 10. Patamuan | ... | ... | 43 | 12 | 4 | 4 |
| 11. Padang Sago | ... | ... | 23 | 46 | - | - |
| 12. V Koto Kampung Dalam | ... | ... | 59 | 41 | - | - |
| 13. V Koto Timur | ... | ... | 46 | 84 | 7 | 7 |
| 14. Sungai Limau | ... | ... | 50 | 43 | 6 | 6 |
| 15. Batang Gasan | ... | ... | 32 | 23 | - | - |
| 16. Sungai Geringging | ... | ... | 75 | 49 | 3 | 3 |
| 17. IV Koto Aur Malintang | ... | ... | 38 | 38 | 1 | 1 |
| Padang Pariaman | ... | 13 | 788 | 753 | 59 | 59 |

Catatan/Note: ... : Data Tidak Tersedia/Data Not Available

Sumber/Source: Dinas Kesehatan Kabupaten Padang Pariaman /
Health Service of Padang Pariaman Regency

Tabel 4.2.5 Jumlah Kasus dan Angka Penemuan Kasus TB PARU BTA + Menurut Kecamatan di Kabupaten Padang Pariaman, 2019
Number of Cases and Numbers of TB Lung BTA+ According to Subdistricts in Padang Pariaman Regency, 2019

| Kecamatan Subdistricts | | Suspek | BTA (+) | Rasio BTA (+) Terhadap Suspek |
|---------------------------|-------------|--------------|------------|-------------------------------------|
| (1) | (2) | (3) | (4) | |
| 1. Batang Anai | 779 | 90 | 11,55 | |
| 2. Lubuk Alung | 2279 | 100 | 4,39 | |
| 3. Sintuk Toboh Gadang | 738 | 56 | 7,59 | |
| 4. Ulakan Tapakis | 276 | 50 | 18,12 | |
| 5. Nan Sabaris | 508 | 57 | 11,22 | |
| 6. 2 x 11 Enam Lingkung | 499 | 46 | 9,22 | |
| 7. Enam Lingkung | 754 | 38 | 5,04 | |
| 8. 2 x 11 Kayu Tanam | 447 | 42 | 9,40 | |
| 9. VII Koto Sungai Sariak | 536 | 70 | 13,06 | |
| 10. Patamuan | 314 | 45 | 14,33 | |
| 11. Padang Sago | 56 | 17 | 30,36 | |
| 12. V Koto Kampung Dalam | 303 | 45 | 14,85 | |
| 13. V Koto Timur | 266 | 32 | 12,03 | |
| 14. Sungai Limau | 550 | 52 | 9,45 | |
| 15. Batang Gasan | 118 | 21 | 17,80 | |
| 16. Sungai Geringging | 191 | 50 | 26,18 | |
| 17. IV Koto Aur Malintang | 246 | 32 | 13,01 | |
| Jumlah | 2019 | 8 860 | 843 | 9,51 |
| <i>Total</i> | 2018 | 6 894 | 607 | 8,80 |
| | 2017 | 6 186 | 565 | 9,13 |

Sumber/Source: Dinas Kesehatan Kabupaten Padang Pariaman /
Health Service of Padang Pariaman Regency

Tabel 4.2.6 Jumlah Kasus 10 Penyakit Terbanyak di Kabupaten Padang Pariaman, 2019
Table *Number of Cases of the 10 Most Diseases in Padang Pariaman Regency, 2019*

| Jenis Penyakit <i>The Type of Disease</i> | | Jumlah Kasus <i>Number Of Cases</i> |
|--|--|--|
| (1) | | (2) |
| 1. | Acute upper respiratory | 1 399 |
| 2. | Rheumatoid Arthritis Unspecified | 1 235 |
| 3. | Fever Unspecified | 999 |
| 4. | Gastritis Unspecified | 989 |
| 5. | Headache | 761 |
| 6. | Allergy Unspecified | 602 |
| 7. | Gastroenteritis and colitis due to radiation | 554 |
| 8. | Hipertensive heart disease without heart | 401 |
| 9. | Acute nasopharyngitis (Common cold) | 392 |
| 10. | Influenza due other identified influenza virus | 388 |

Sumber/Source: Dinas Kesehatan Kabupaten Padang Pariaman /
 Health Service of Padang Pariaman Regency

Tabel 4.2.7 Penderita Rawat Inap di Rumah Sakit Umum di Kabupaten Padang Pariaman, 2019
Table Trend of Patient at Public Hospital in Padang Pariaman Regency, 2019

| | Unit Unit | Jumlah Penderita Dirawat Number of Hospitalized Patient | Jumlah Hari Perawatan Number of Treatment Day | Rata-Rata dirawat Perhari Average Patient for a day |
|---------------|--|--|--|--|
| | (1) | (2) | (3) | (4) |
| 1. | Kebidanan <i>Gynaecology</i> | 478 | 1 427 | 3,9 |
| 2. | Penyakit Kandungan <i>Obstericology</i> | 47 | 145 | 0,4 |
| 3. | Bedah <i>Surgery</i> | 862 | 3 014 | 8,3 |
| 4. | Penyakit Dalam <i>Internal Disease</i> | 1 395 | 5 247 | 14,4 |
| 5. | Kesehatan Anak <i>Paediatrics</i> | 356 | 1 198 | 3,3 |
| 6. | Perinatologi <i>Perinatology</i> | 291 | 1 353 | 3,7 |
| 7. | Penyakit Mata <i>Ophthalmology</i> | - | - | - |
| 8. | Penyakit Syaraf <i>Neurologi</i> | - | - | - |
| 9. | Paviliun <i>Paviliun</i> | 637 | 2 770 | 7,6 |
| 10. | ICU <i>ICU</i> | - | - | - |
| 11. | Penyakit Paru-Paru <i>Pulmunology</i> | - | - | - |
| | 2019 | 4 066 | 15 154 | 41,5 |
| | 2018 | 2 795 | 8 862 | 24,3 |
| Jumlah | 2017 | 2 412 | 9 254 | 25,4 |
| Total | 2016 | 2 084 | 7 385 | 20,2 |
| | 2015 | 1 448 | 4 053 | 11,1 |

Sumber/Source: Rumah Sakit Umum Padang Pariaman/
Public Hospital of Padang Pariaman

Tabel 4.2.8 Jumlah Pengunjung Rawat Jalan dan Rata-Rata Kunjungan per Hari di RSUD Kabupaten Padang Pariaman, 2019

Number of Attendances and Average Attendances by a Day at Public Hospital of Pariaman in Padang Pariaman Regency, 2019

| | Unit Unit | Jumlah Kunjungan Number of Attendances | Jumlah Rujukan Number of References | |
|---------------|---|---|--|--------------|
| | | | Diterima | Dirujuk |
| | (1) | (2) | (3) | (4) |
| 1. | Internet | 10 823 | 9 602 | 341 |
| 2. | Bedah / <i>Surgery</i> | 5 067 | 4 296 | 578 |
| 3. | Kesehatan Anak / <i>Paediatrics</i> | 1 568 | 940 | - |
| 4. | Kebidanan / <i>Gynaecology</i> | 1 362 | 1 114 | 114 |
| 5. | Keluarga Berencana / <i>Family Planning</i> | 63 | - | - |
| 6. | Jiwa / <i>Psychology</i> | 1 335 | 996 | 6 |
| 7. | THT / <i>Throat, Nose & Ear</i> | 2 307 | 1 658 | 84 |
| 8. | Mata / <i>Ophthalmology</i> | 9 133 | 8 787 | 194 |
| 9. | Kulit Kelamin / <i>Dermatology</i> | 1 603 | 1 338 | 6 |
| 10. | Gigi dan Mulut / <i>Dental</i> | 3 307 | 2 988 | 57 |
| 11. | Paru-Paru / <i>Pulmonology</i> | 4 591 | 4 438 | 30 |
| 12. | Radiologi / <i>Radiology</i> | 3 120 | - | - |
| 13. | UGD / <i>Emergency Unit</i> | 6 411 | 121 | 195 |
| 14. | Fisioterapi / <i>Physiotherapy</i> | 2 514 | - | - |
| 15. | Neurologi / <i>Neurology</i> | 9 080 | 8 883 | 80 |
| 16. | Konsultasi / <i>Consultancy</i> | 130 | - | - |
| 17. | Umum / <i>General</i> | 1 972 | - | - |
| 18. | Jantung | 1 641 | 1 195 | 65 |
| | 2019 | 66 027 | 46 356 | 1 750 |
| | 2018 | 53 332 | 27 158 | 1 324 |
| Jumlah | 2017 | 47 915 | 8 745 | 987 |
| <i>Total</i> | 2016 | 38 595 | ... | ... |
| | 2015 | 19 878 | ... | ... |

Catatan/Note: ... : Data Tidak Tersedia/Data Not Available

Sumber/Source: Rumah Sakit Umum Padang Pariaman /
Public Hospital of Padang Pariaman

Tabel 4.2.9 Perkembangan Pengunjung Rawat Jalan di Rumah Sakit Umum Padang Pariaman, 2015 - 2019
Trend of Attendance at Public Hospital of Padang Pariaman Regency, 2015 - 2019

| Poli/Unit Unit | 2015 | 2016 | 2017 | 2018 | 2019 |
|--|---------------|---------------|---------------|---------------|---------------|
| (1) | (2) | (3) | (4) | (5) | (6) |
| 1. Poli Bedah / Surgery | 1 327 | 2 699 | 2 937 | 4 111 | 5 067 |
| 2. Poli Mata / Ophtalmalogy | 3 327 | 6 243 | 7 240 | 5 822 | 9 133 |
| 3. Poli Gigi / Dental | 1 104 | 1 608 | 1 624 | 4 099 | 3 307 |
| 4. Poli Kebidanan / Gynaecology | 657 | 928 | 1 013 | 1 110 | 1 362 |
| 5. Poli Anak / Paediatrics | 736 | 1 031 | 1 119 | 1 025 | 1 568 |
| 6. Poli Umum / General | 1 873 | 2 877 | 2 444 | 3 476 | 1 972 |
| 7. Poli KB / Family Planning | - | - | - | - | - |
| 8. Poli Jiwa / Mental | - | - | - | 225 | 1 335 |
| 9. U G D / Emergency | 2 741 | 4 464 | 5 564 | 5 888 | 6 411 |
| 10. Poli THT / Throat, Nose & Ear | - | 587 | 1 340 | 1 553 | 2 307 |
| 11. Poli Kulit dan Kelamin / Nevereology | 652 | 921 | 1 229 | 817 | 1 603 |
| 12. Poli Penyakit Dalam / Interne Disease | 5 721 | 7 092 | 10 001 | 11 081 | 10 823 |
| 13. Poli Paru-Paru / Pulmonology | 182 | 878 | 2 278 | 3 237 | 4 591 |
| 14. Neurology | - | 3 048 | 4 922 | 7 011 | 9 080 |
| 15. Fisioterapy | 523 | 1 634 | 3 581 | 2 826 | 2 514 |
| 16. Radiologi | 1 035 | 3 953 | 2 543 | 1 051 | 3 120 |
| 17. Akupuntur | - | - | - | - | - |
| 18. Konsultasi / Consultancy | 94 | - | - | - | - |
| 19. Jantung | - | - | - | - | - |
| Jumlah Total | 19 878 | 37 963 | 47 835 | 53 332 | 64 193 |

Sumber/Source: Dinas Kesehatan Kabupaten Padang Pariaman /
Health Service of Padang Pariaman Regency

Tabel 4.2.10 Jumlah Klinik KB dan Pencapaian Akseptor KB Baru per Mix Kontrasepsi di Kabupaten Padang Pariaman, 2019
Number of Clinic and Realization of New Acceptor of Family Planning in Padang Pariaman Regency, 2019

| Kecamatan Subdistricts | Klinik KB Family Clinic | IUD | MO Wanita | MO Pria | IMPLAN Implantation | SUNTIK Injection | |
|---------------------------|-------------------------|-----------|------------|------------|---------------------|------------------|--------------|
| (1) | (2) | (3) | (4) | (5) | (6) | (7) | |
| 1. Batang Anai | 3 | 9 | 9 | - | 123 | 620 | |
| 2. Lubuk Alung | 4 | 29 | 5 | 1 | 215 | 492 | |
| 3. Sintuk Toboh Gadang | 2 | 12 | 4 | 2 | 60 | 510 | |
| 4. Ulakan Tapakis | 2 | 8 | 1 | - | 54 | 336 | |
| 5. Nan Sabaris | 3 | 29 | 16 | - | 81 | 482 | |
| 6. 2 x 11 Enam Lingkung | 2 | 15 | 8 | - | 100 | 340 | |
| 7. Enam Lingkung | 4 | 14 | 2 | - | 36 | 287 | |
| 8. 2 x 11 Kayu Tanam | 3 | 12 | 5 | 1 | 52 | 307 | |
| 9. VII Koto Sungai Sariak | 5 | 10 | 4 | - | 40 | 587 | |
| 10. Patamuan | 3 | 12 | 5 | 1 | 21 | 257 | |
| 11. Padang Sago | 1 | 1 | - | - | 20 | 119 | |
| 12. V Koto Kampung Dalam | 3 | 24 | 1 | - | 43 | 396 | |
| 13. V Koto Timur | 2 | 14 | - | - | 46 | 329 | |
| 14. Sungai Limau | 3 | 10 | - | - | 22 | 449 | |
| 15. Batang Gasan | 2 | 48 | 6 | - | 71 | 349 | |
| 16. Sungai Geringging | 2 | 3 | 5 | - | 50 | 569 | |
| 17. IV Koto Aur Malintang | 3 | 12 | 24 | - | 96 | 589 | |
| Jumlah Total | 2019 | 47 | 262 | 95 | 5 | 1 130 | 7 018 |
| | 2018 | 47 | 196 | 161 | 28 | 1 112 | 6 846 |
| | 2017 | 47 | 202 | 114 | 24 | 1 406 | 7 077 |
| | 2016 | 47 | 237 | 76 | 64 | 1 041 | 6 761 |
| | 2015 | 48 | 313 | 69 | 88 | 962 | 6 184 |

Bersambung / To be continued

Lanjutan Tabel/Continued Table 4.2.10

| Kecamatan Subdistricts | | PIL Pill | KONDOM | Realisasi Realization | Target Target | % PPM |
|---------------------------|------------------------|--------------|--------------|--------------------------|------------------|---------------|
| (1) | (8) | (9) | (10) | (11) | (12) | |
| 1. | Batang Anai | 172 | 65 | 998 | 519 | 192,29 |
| 2. | Lubuk Alung | 192 | 33 | 967 | 816 | 118,50 |
| 3. | Sintuk Toboh Gadang | 173 | 14 | 775 | 1 011 | 76,66 |
| 4. | Ulakan Tapakis | 30 | 24 | 453 | 474 | 95,57 |
| 5. | Nan Sabaris | 330 | 98 | 1 036 | 918 | 112,85 |
| 6. | 2 x 11 Enam Lingkung | 50 | 23 | 536 | 663 | 80,84 |
| 7. | Enam Lingkung | 144 | 89 | 572 | 564 | 101,42 |
| 8. | 2 x 11 Kayu Tanam | 142 | 54 | 573 | 252 | 227,38 |
| 9. | VII Koto Sungai Sariak | 344 | 269 | 1 254 | 585 | 214,36 |
| 10. | Patamuan | 82 | 33 | 411 | 311 | 132,15 |
| 11. | Padang Sago | 31 | 16 | 187 | 919 | 20,35 |
| 12. | V Koto Kampung Dalam | 230 | 83 | 777 | 640 | 121,41 |
| 13. | V Koto Timur | 270 | 48 | 707 | 1 138 | 62,13 |
| 14. | Sungai Limau | 283 | 89 | 853 | 879 | 97,04 |
| 15. | Batang Gasan | 185 | 93 | 752 | 1 520 | 49,47 |
| 16. | Sungai Geringging | 375 | 187 | 1 189 | 859 | 138,42 |
| 17. | IV Koto Aur Malintang | 420 | 219 | 1 360 | 909 | 149,61 |
| Jumlah Total | 2019 | 3 453 | 1 437 | 13 400 | 12 977 | 103,26 |
| | 2018 | 3 720 | 1 134 | 13 197 | 14 793 | 89,21 |
| | 2017 | 7 286 | 1 402 | 17 511 | 14 793 | 118,37 |
| | 2016 | 4 100 | 1 014 | 13 293 | 13 569 | 97,97 |
| | 2015 | 3 498 | 1 032 | 12 146 | 10 386 | 115,20 |

Sumber/Source: Dinas Pengendalian Penduduk dan Keluarga Berencana Kabupaten Padang Pariaman/
Office of Population and Family Planning Control of Padang Pariaman Regency

Tabel 4.2.11 Pencapaian Peserta KB Aktif per Mix Kontrasepsi di Kabupaten Padang Pariaman, 2019

Realization of Active Acceptor of Family Planning by Contraception in Padang Pariaman Regency, 2019

| Kecamatan Subdistricts | PPM PA | IUD | M O Wanita | M O Pria | IMPLAN Implan tation | SUNTIK Injec tion | |
|---------------------------|-------------|---------------|---------------|--------------|----------------------------|-------------------------|---------------|
| (1) | (2) | (3) | (4) | (5) | (6) | (7) | |
| 1. Batang Anai | 3 515 | 149 | 47 | 129 | 1 051 | 2 574 | |
| 2. Lubuk Alung | 3 130 | 233 | 87 | 110 | 966 | 2 416 | |
| 3. Sintuk Toboh Gadang | 1 160 | 121 | 12 | 90 | 278 | 904 | |
| 4. Ulakan Tapakis | 1 214 | 120 | 6 | 124 | 149 | 988 | |
| 5. Nan Sabaris | 1 801 | 260 | 15 | 143 | 253 | 1 292 | |
| 6. 2 x 11 Enam Lingkung | 1 578 | 50 | 12 | 55 | 451 | 1 159 | |
| 7. Enam Lingkung | 1 270 | 272 | 17 | 89 | 195 | 533 | |
| 8. 2 x 11 Kayu Tanam | 2 025 | 277 | 53 | 109 | 336 | 1 684 | |
| 9. VII Koto Sungai Sariak | 2 486 | 503 | 46 | 166 | 378 | 1 191 | |
| 10. Patamuan | 1 103 | 86 | 7 | 55 | 262 | 1 013 | |
| 11. Padang Sago | 433 | 22 | 5 | 20 | 112 | 323 | |
| 12. V Koto Kampung Dalam | 1 865 | 150 | 75 | 90 | 319 | 962 | |
| 13. V Koto Timur | 997 | 83 | 20 | 73 | 185 | 535 | |
| 14. Sungai Limau | 1 713 | 168 | 12 | 67 | 208 | 930 | |
| 15. Batang Gasan | 966 | 153 | 10 | 49 | 198 | 501 | |
| 16. Sungai Geringging | 1 820 | 111 | 44 | 106 | 342 | 984 | |
| 17. IV Koto Aur Malintang | 1 370 | 118 | 18 | 127 | 450 | 542 | |
| Jumlah Total | 2019 | 28 446 | 2 876 | 486 | 1 602 | 6 133 | 18 531 |
| | 2018 | 41 125 | 2 835 | 1 526 | 623 | 5 692 | 18 644 |
| | 2017 | 40 152 | 2 858 | 603 | 1 475 | 5 323 | 18 403 |
| | 2016 | 41 124 | 1 321 | 500 | 877 | 2 795 | 23 211 |
| | 2015 | 43 852 | 3 125 | 626 | 1 335 | 4 994 | 16 869 |

Bersambung / To be continued

Lanjutan Tabel/Continued Table 4.2.11

| Kecamatan Subdistricts | | PIL | KONDOM | Total PPM | %PPM | PUS | % PUS |
|---------------------------|-------------|---------------|--------------|---------------|---------------|---------------|--------------|
| (1) | (8) | (9) | (10) | (11) | (12) | (13) | |
| 1. Batang Anai | 1 315 | 110 | 5 375 | 152,92 | 8 023 | 66,99 | |
| 2. Lubuk Alung | 704 | 101 | 4 617 | 147,51 | 7 149 | 64,58 | |
| 3. Sintuk Toboh Gadang | 400 | 17 | 1 822 | 157,07 | 2 674 | 68,14 | |
| 4. Ulakan Tapakis | 305 | 140 | 1 832 | 150,91 | 2 792 | 65,62 | |
| 5. Nan Sabaris | 598 | 91 | 2 652 | 147,25 | 4 128 | 64,24 | |
| 6. 2 x 11 Enam Lingkung | 532 | 66 | 2 325 | 147,34 | 3 620 | 64,23 | |
| 7. Enam Lingkung | 527 | 305 | 1 938 | 152,60 | 2 921 | 66,35 | |
| 8. 2 x 11 Kayu Tanam | 421 | 115 | 2 995 | 147,90 | 4 639 | 64,56 | |
| 9. VII Koto Sungai Sariak | 1 188 | 341 | 3 813 | 153,38 | 5 650 | 67,49 | |
| 10. Patamuan | 176 | 66 | 1 665 | 150,95 | 2 541 | 65,53 | |
| 11. Padang Sago | 102 | 56 | 640 | 147,67 | 985 | 64,97 | |
| 12. V Koto Kampung Dalam | 1 018 | 263 | 2 877 | 154,26 | 4 288 | 67,09 | |
| 13. V Koto Timur | 496 | 101 | 1 493 | 149,81 | 2 265 | 65,92 | |
| 14. Sungai Limau | 865 | 223 | 2 473 | 144,37 | 4 070 | 60,76 | |
| 15. Batang Gasan | 501 | 94 | 1 506 | 155,93 | 2 195 | 68,61 | |
| 16. Sungai Geringging | 943 | 123 | 2 653 | 145,77 | 4 180 | 63,47 | |
| 17. IV Koto Aur Malintang | 603 | 177 | 2 035 | 148,54 | 3 159 | 64,42 | |
| Jumlah Total | 2019 | 10 694 | 2 389 | 42 711 | 150,15 | 65 279 | 65,43 |
| | 2018 | 10 992 | 3 019 | 13 569 | 96,43 | 62 605 | 64,02 |
| | 2017 | 11 361 | 2 581 | 42 604 | 106,11 | 63 794 | 66,85 |
| | 2016 | 5 841 | 814 | 13 569 | 96,43 | 63 000 | 64,02 |
| | 2015 | 11 592 | 2 967 | 41 589 | 93,26 | 66 718 | 61,84 |

Sumber/Source: Dinas Pengendalian Penduduk dan Keluarga Berencana Kabupaten Padang Pariaman/
Office of Population and Family Planning Control of Padang Pariaman Regency

Tabel 4.2.12 Jumlah Kelahiran dan Kematian Menurut Kecamatan di Kabupaten Padang Pariaman, 2019
Table *Number of Abortions and Maternal Death at Child Births by Subdistricts in Padang Pariaman Regency, 2019*

| Kecamatan Subdistricts | | Lahir Hidup Alive at Birth | Lahir Mati Death at Birth | Jumlah Total |
|---------------------------|-------------------------|-------------------------------|------------------------------|-----------------|
| (1) | | (2) | (3) | (4) |
| 1. | Batang Anai | 937 | 1 | 938 |
| 2. | Lubuk Alung | 877 | 1 | 878 |
| 3. | Sintuk Toboh Gadang | 407 | - | 407 |
| 4. | Ulakan Tapakis | 372 | 1 | 373 |
| 5. | Nan Sabaris | 519 | 3 | 522 |
| 6. | 2 x 11 Enam Lingkung | 437 | 1 | 438 |
| 7. | Enam Lingkung | 346 | - | 346 |
| 8. | 2 x 11 Kayu Tanam | 348 | - | 348 |
| 9. | VII Koto Sungai Sariaik | 725 | - | 725 |
| 10. | Patamuan | 284 | - | 284 |
| 11. | Padang Sago | 151 | 1 | 152 |
| 12. | V Koto Kampung Dalam | 412 | - | 412 |
| 13. | V Koto Timur | 278 | 1 | 279 |
| 14. | Sungai Limau | 547 | - | 547 |
| 15. | Batang Gasan | 189 | - | 189 |
| 16. | Sungai Geringging | 527 | - | 527 |
| 17. | IV Koto Aur Malintang | 370 | - | 370 |
| Jumlah Total | | 7 726 | 9 | 7 735 |
| | | 2018 | 19 | 7 699 |
| | | 2017 | 14 | 7 938 |
| | | 2016 | 19 | 7 252 |
| | | 2015 | 31 | 6 656 |

Sumber/Source: Dinas Kesehatan Kabupaten Padang Pariaman / Health Service of Padang Pariaman Regency

Tabel 4.2.13 Jumlah Kematian Ibu Menurut Kecamatan di Kabupaten Padang Pariaman, 2019
Table Maternal Mortality Rate by Subdistricts in Padang Pariaman Regency, 2019

| | Kecamatan Subdistricts | Ibu Hamil | Ibu Bersalin | Ibu Nifas | Jumlah Total |
|-----|-----------------------------------|------------------|---------------------|------------------|-------------------------|
| | (1) | (2) | (3) | (4) | (5) |
| 1. | Batang Anai | - | 1 | - | 1 |
| 2. | Lubuk Alung | - | - | - | - |
| 3. | Sintuk Toboh Gadang | - | - | - | - |
| 4. | Ulakan Tapakis | - | - | - | - |
| 5. | Nan Sabaris | - | 1 | - | 1 |
| 6. | 2 x 11 Enam Lingkung | - | - | - | - |
| 7. | Enam Lingkung | - | 1 | - | 1 |
| 8. | 2 x 11 Kayu Tanam | - | - | 1 | 1 |
| 9. | VII Koto Sungai Sariak | - | 1 | - | 1 |
| 10. | Patamuan | - | - | - | - |
| 11. | Padang Sago | - | - | - | - |
| 12. | V Koto Kampung Dalam | - | - | - | - |
| 13. | V Koto Timur | - | - | - | - |
| 14. | Sungai Limau | - | - | - | - |
| 15. | Batang Gasan | - | 1 | - | 1 |
| 16. | Sungai Geringging | - | - | - | - |
| 17. | IV Koto Aur Malintang | - | - | - | - |
| | Padang Pariaman | - | 5 | - | 6 |

Sumber/Source: Dinas Kesehatan Kabupaten Padang Pariaman /
 Health Service of Padang Pariaman Regency

Tabel 4.2.14 Jumlah Imunisasi Bayi Menurut Jenis dan Kecamatan di Kabupaten Padang Pariaman, 2019
Table *Number of Immunization Child By Kind and Subdistricts in Padang Pariaman Regency, 2019*

| Kecamatan Subdistricts | HBO | | BCG | | DPT-HB-Hib3 | |
|---------------------------|--------------|--------------|--------------|--------------|--------------|--------------|
| | 2018 | 2019 | 2018 | 2019 | 2018 | 2019 |
| (1) | (10) | (11) | (12) | (13) | (14) | (15) |
| 1. Batang Anai | 904 | 915 | 899 | 949 | 929 | 807 |
| 2. Lubuk Alung | 964 | 887 | 944 | 871 | 903 | 832 |
| 3. Sintuk Toboh Gadang | 397 | 391 | 349 | 365 | 318 | 249 |
| 4. Ulakan Tapakis | 352 | 361 | 348 | 340 | 295 | 269 |
| 5. Nan Sabaris | 443 | 500 | 420 | 440 | 324 | 353 |
| 6. 2 x 11 Enam Lingkung | 414 | 404 | 428 | 382 | 339 | 316 |
| 7. Enam Lingkung | 345 | 351 | 348 | 302 | 307 | 300 |
| 8. 2 x 11 Kayu Tanam | 362 | 341 | 329 | 329 | 299 | 297 |
| 9. VII Koto Sungai Sariak | 648 | 705 | 635 | 612 | 570 | 530 |
| 10. Patamuan | 288 | 287 | 268 | 273 | 275 | 242 |
| 11. Padang Sago | 167 | 137 | 154 | 124 | 146 | 110 |
| 12. V Koto Kampung Dalam | 358 | 391 | 354 | 306 | 293 | 258 |
| 13. V Koto Timur | 220 | 264 | 185 | 262 | 153 | 206 |
| 14. Sungai Limau | 512 | 548 | 513 | 511 | 487 | 453 |
| 15. Batang Gasan | 210 | 188 | 212 | 183 | 209 | 168 |
| 16. Sungai Geringging | 509 | 530 | 459 | 480 | 417 | 348 |
| 17. IV Koto Aur Malintang | 370 | 342 | 370 | 309 | 343 | 255 |
| Padang Pariaman | 7 463 | 7 542 | 7 215 | 7 038 | 6 607 | 5 993 |

Bersambung / To be continued

Lanjutan Tabel/Continued Table 4.2.14

| Kecamatan Subdistricts | POLIO 4* | | CAMPAK/MR | | IMUNISASI DASAR LENGKAP | |
|---------------------------|--------------|--------------|--------------|--------------|----------------------------|--------------|
| | 2018 | 2019 | 2018 | 2019 | 2018 | 2019 |
| (1) | (10) | (11) | (12) | (13) | (14) | (15) |
| 1. Batang Anai | 928 | 831 | 849 | 866 | 850 | 842 |
| 2. Lubuk Alung | 906 | 879 | 914 | 890 | 906 | 862 |
| 3. Sintuk Toboh Gadang | 306 | 282 | 343 | 316 | 313 | 316 |
| 4. Ulakan Tapakis | 303 | 295 | 303 | 269 | 280 | 280 |
| 5. Nan Sabaris | 332 | 360 | 353 | 390 | 353 | 428 |
| 6. 2 x 11 Enam Lingkung | 346 | 335 | 376 | 326 | 364 | 334 |
| 7. Enam Lingkung | 310 | 294 | 337 | 294 | 276 | 294 |
| 8. 2 x 11 Kayu Tanam | 295 | 313 | 249 | 257 | 249 | 252 |
| 9. VII Koto Sungai Sariak | 569 | 565 | 588 | 591 | 571 | 591 |
| 10. Patamuan | 296 | 262 | 287 | 267 | 287 | 241 |
| 11. Padang Sago | 149 | 114 | 132 | 114 | 129 | 108 |
| 12. V Koto Kampung Dalam | 325 | 276 | 338 | 266 | 251 | 216 |
| 13. V Koto Timur | 150 | 229 | 108 | 209 | 95 | 187 |
| 14. Sungai Limau | 487 | 485 | 530 | 469 | 495 | 469 |
| 15. Batang Gasan | 198 | 182 | 207 | 208 | 305 | 203 |
| 16. Sungai Geringging | 396 | 375 | 448 | 330 | 391 | 317 |
| 17. IV Koto Aur Malintang | 347 | 274 | 553 | 286 | 401 | 291 |
| Padang Pariaman | 6 643 | 6 351 | 6 915 | 6 348 | 6 516 | 6 231 |

Sumber/Source: Dinas Kesehatan Kabupaten Padang Pariaman /
Health Service of Padang Pariaman Regency

Tabel 4.2.15 Jumlah Peserta BPJS Kesehatan dan Rata-rata Iuran Per Peserta Menurut Kecamatan di Kabupaten Padang Pariaman, 2019
Number of BPJS Participants and Average Contribution per Participants by Subdistricts in Padang Pariaman Regency, 2019

| | Kecamatan Subdistricts | Kelas I Class I | Kelas II Class II | Kelas III Class III | Jumlah Total |
|-----|-----------------------------------|----------------------------|------------------------------|--------------------------------|-------------------------|
| | (1) | (2) | (3) | (4) | (5) |
| 1. | Batang Anai | 3 569 | 9 324 | 23 018 | 35 911 |
| 2. | Lubuk Alung | 4 406 | 4 488 | 22 292 | 31 186 |
| 3. | Sintuk Toboh Gadang | 973 | 1 181 | 13 118 | 15 272 |
| 4. | Ulakan Tapakis | 775 | 726 | 13 393 | 14 894 |
| 5. | Nan Sabaris | 2 082 | 1 881 | 17 478 | 21 441 |
| 6. | 2 x 11 Enam Lingkung | 2 335 | 2 472 | 15 908 | 20 715 |
| 7. | Enam Lingkung | 2 346 | 1 555 | 11 510 | 15 411 |
| 8. | 2 x 11 Kayu Tanam | 1 245 | 1 767 | 12 470 | 15 482 |
| 9. | VII Koto Sungai Sariak | 1 621 | 1 637 | 21 008 | 24 266 |
| 10. | Patamuan | 829 | 958 | 11 375 | 13 162 |
| 11. | Padang Sago | 328 | 493 | 5 519 | 6 340 |
| 12. | V Koto Kampung Dalam | 1 741 | 1 254 | 13 394 | 16 389 |
| 13. | V Koto Timur | 676 | 644 | 9 548 | 10 868 |
| 14. | Sungai Limau | 1 941 | 1 673 | 20 023 | 23 637 |
| 15. | Batang Gasan | 521 | 574 | 8 341 | 9 436 |
| 16. | Sungai Geringging | 1 179 | 1 012 | 16 406 | 18 597 |
| 17. | IV Koto Aur Malintang | 570 | 710 | 14 155 | 15 435 |
| | Padang Pariaman | 27 137 | 32 349 | 248 956 | 308 442 |

Sumber/Source: BPJS Kesehatan Kabupaten Padang Pariaman /
 BPJS of Padang Pariaman Regency

Tabel 4.2.16 Jumlah Peserta BPJS Kesehatan Menurut Kelompok dan Kecamatan di Kabupaten Padang Pariaman, 2019
Table *Number of BPJS Participants by Group and Subdistricts in Padang Pariaman Regency, 2019*

| Kecamatan Subdistricts | Penerima Bantuan Iuran (PBI) | Bukan Penerima Bantuan Iuran (Non PBI) | Jumlah Total |
|---------------------------|---------------------------------|--|-----------------|
| (1) | (2) | (3) | (4) |
| 1. Batang Anai | 12 730 | 23 181 | 35 911 |
| 2. Lubuk Alung | 13 687 | 17 502 | 31 189 |
| 3. Sintuk Toboh Gadang | 10 628 | 4 648 | 15 276 |
| 4. Ulakan Tapakis | 10 826 | 4 068 | 14 894 |
| 5. Nan Sabaris | 12 560 | 8 881 | 21 441 |
| 6. 2 x 11 Enam Lingkung | 10 841 | 9 874 | 20 715 |
| 7. Enam Lingkung | 7 825 | 7 587 | 15 412 |
| 8. 2 x 11 Kayu Tanam | 9 241 | 6 241 | 15 482 |
| 9. VII Koto Sungai Sariak | 16 445 | 7 821 | 24 266 |
| 10. Patamuan | 9 282 | 3 880 | 13 162 |
| 11. Padang Sago | 4 511 | 1 829 | 6 340 |
| 12. V Koto Kampung Dalam | 10 263 | 6 126 | 16 389 |
| 13. V Koto Timur | 7 607 | 3 261 | 10 868 |
| 14. Sungai Limau | 16 430 | 7 207 | 23 637 |
| 15. Batang Gasan | 7 082 | 2 354 | 9 436 |
| 16. Sungai Geringging | 12 668 | 5 929 | 18 597 |
| 17. IV Koto Aur Malintang | 11 373 | 4 062 | 15 435 |
| Padang Pariaman | 183 999 | 124 451 | 308 450 |

Sumber/Source: BPJS Kesehatan Kabupaten Padang Pariaman /
 BPJS of Padang Pariaman Regency

4.3 AGAMA DAN SOSIAL LAINNYA RELIGION AND OTHERS SOCIAL AFFAIRS

Tabel 4.3.1 Jumlah Penduduk Menurut Agama dan Kecamatan di Kabupaten Padang Pariaman, 2019
Number of Population by Religion and Subdistricts in Padang Pariaman Regency, 2019

| Kecamatan Subdistricts | Islam Moslem | Protestan Protestant | Katholic Catholic | Hindu |
|---------------------------|-----------------|-------------------------|----------------------|----------|
| (1) | (2) | (3) | (4) | (5) |
| 1. Batang Anai | 49 930 | 839 | 328 | - |
| 2. Lubuk Alung | 46 457 | 328 | 86 | - |
| 3. Sintuk Toboh Gadang | 19 321 | 32 | - | - |
| 4. Ulakan Tapakis | 20 432 | 1 | - | - |
| 5. Nan Sabaris | 29 858 | 5 | - | - |
| 6. 2 x 11 Enam Lingkung | 18 628 | 110 | 31 | - |
| 7. Enam Lingkung | 20 200 | 1 | 1 | - |
| 8. 2 x 11 Kayu Tanam | 28 137 | 98 | 24 | - |
| 9. VII Koto Sungai Sariak | 36 201 | 3 | 2 | - |
| 10. Patamuan | 17 539 | 1 | - | - |
| 11. Padang Sago | 8 991 | - | - | - |
| 12. V Koto Kampung Dalam | 24 031 | - | - | 4 |
| 13. V Koto Timur | 15 073 | - | - | - |
| 14. Sungai Limau | 30 032 | 33 | 21 | - |
| 15. Batang Gasan | 11 183 | 4 | - | - |
| 16. Sungai Geringging | 32 408 | 2 | - | - |
| 17. IV Koto Aur Malintang | 20 846 | - | - | - |
| Padang Pariaman | 429 267 | 1 457 | 493 | 4 |

Bersambung / To be continued

Lanjutan Tabel/Continued Table 4.3.1

| Kecamatan Subdistricts | | Budha Buddha | Lainnya Others | Jumlah Total |
|---------------------------|-----------------------|-----------------|-------------------|-----------------|
| (1) | | (6) | (7) | (8) |
| 1. | Batang Anai | 3 | - | 51 100 |
| 2. | Lubuk Alung | - | - | 46 871 |
| 3. | Sintuk Toboh Gadang | - | - | 19 353 |
| 4. | Ulakan Tapakis | - | - | 20 433 |
| 5. | Nan Sabaris | - | - | 29 863 |
| 6. | 2 x 11 Enam Lingkung | - | - | 18 769 |
| 7. | Enam Lingkung | - | - | 20 202 |
| 8. | 2 x 11 Kayu Tanam | - | - | 28 259 |
| 9. | VII Koto Sungai Saria | - | - | 36 206 |
| 10. | Patamuan | - | - | 17 540 |
| 11. | Padang Sago | - | - | 8 991 |
| 12. | V Koto Kampung Dalam | - | - | 24 035 |
| 13. | V Koto Timur | - | - | 15 073 |
| 14. | Sungai Limau | - | - | 30 086 |
| 15. | Batang Gasan | - | - | 11 187 |
| 16. | Sungai Geringging | - | - | 32 410 |
| 17. | IV Koto Aur Malintang | - | - | 20 846 |
| Padang Pariaman | | 3 | - | 431 224 |

Sumber/Source: Dinas Kependudukan dan Pencatatan Sipil Kabupaten Padang Pariaman/
Population and Civil Registration Office of Padang Pariaman Regency

Tabel 4.3.2 Jumlah Penduduk Menurut Agama dan Jenis Kelamin di Kabupaten Padang Pariaman, 2019

Number of Population by Religion and Sex in Padang Pariaman Regency, 2019

| | Agama <i>Religion</i> | Jenis Kelamin <i>Sex</i> | | Jumlah <i>Total</i> |
|------------------------|--------------------------------|-----------------------------|----------------------------|------------------------|
| | | Laki-Laki <i>Male</i> | Perempuan <i>Female</i> | |
| | (1) | (2) | (3) | (4) |
| 1. | Islam/Moslem | 213 743 | 215 524 | 429 267 |
| 2. | Protestan/Protestant | 730 | 727 | 1 457 |
| 3. | Katholic/Catholic | 258 | 235 | 493 |
| 4. | Hindu | 3 | 1 | 4 |
| 5. | Budha/Buddha | 1 | 2 | 3 |
| 6. | Khonghucu | - | - | - |
| 7. | Kepercayaan Terhadap Tuhan YME | - | - | - |
| Padang Pariaman | | 214 735 | 216 489 | 431 224 |

Sumber/*Source*: Dinas Kependudukan dan Pencatatan Sipil Kabupaten Padang Pariaman/
Population and Civil Registration Office of Padang Pariaman Regency

Tabel 4.3.3 Jumlah Tempat Peribadatan Menurut Agama di Kabupaten Padang Pariaman, 2019
Table *Number of Prayer Houses by Religion in Padang Pariaman Regency, 2019*

| | Kecamatan Subdistricts | Masjid Mosque | Mushola Pray Room | Gereja Protestan Protestant Church |
|-----|-----------------------------------|--------------------------|----------------------------------|---|
| | (1) | (2) | (3) | (4) |
| 1. | Batang Anai | 34 | 107 | 1 |
| 2. | Lubuk Alung | 25 | 90 | - |
| 3. | Sintuk Toboh Gadang | 10 | 76 | - |
| 4. | Ulakan Tapakis | 10 | 74 | - |
| 5. | Nan Sabaris | 17 | 7 | - |
| 6. | 2 x 11 Enam Lingkung | 7 | 34 | - |
| 7. | Enam Lingkung | 12 | 145 | - |
| 8. | 2 x 11 Kayu Tanam | 25 | 126 | - |
| 9. | VII Koto Sungai Saria | 31 | 217 | - |
| 10. | Patamuan | 18 | 179 | - |
| 11. | Padang Sago | 15 | 90 | - |
| 12. | V Koto Kampung Dalam | 34 | 122 | - |
| 13. | V Koto Timur | 24 | 158 | - |
| 14. | Sungai Limau | 31 | 154 | - |
| 15. | Batang Gasan | 17 | 78 | - |
| 16. | Sungai Geringging | 23 | 228 | - |
| 17. | IV Koto Aur Malintang | 12 | 127 | - |
| | 2019 | 345 | 2 012 | 1 |
| | 2018 | 344 | 2 169 | 1 |
| | 2017 | 344 | 2 571 | 1 |
| | 2016 | 335 | 2 079 | 1 |
| | 2015 | 332 | 1 863 | - |
| | Jumlah Total | | | |

Bersambung / To be continued

Lanjutan Tabel/Continued Table 4.3.3

| Kecamatan Subdistricts | | Gereja Katholik Catholic Church | Pura Temple | Vihara |
|---------------------------|------------------------|--|----------------|----------|
| (1) | | (5) | (6) | (7) |
| 1. | Batang Anai | 1 | - | - |
| 2. | Lubuk Alung | - | - | - |
| 3. | Sintuk Toboh Gadang | - | - | - |
| 4. | Ulakan Tapakis | - | - | - |
| 5. | Nan Sabaris | - | - | - |
| 6. | 2 x 11 Enam Lingkung | - | - | - |
| 7. | Enam Lingkung | - | - | - |
| 8. | 2 x 11 Kayu Tanam | - | - | - |
| 9. | VII Koto Sungai Sariak | - | - | - |
| 10. | Patamuan | - | - | - |
| 11. | Padang Sago | - | - | - |
| 12. | V Koto Kampung Dalam | - | - | - |
| 13. | V Koto Timur | - | - | - |
| 14. | Sungai Limau | - | - | - |
| 15. | Batang Gasan | - | - | - |
| 16. | Sungai Geringging | - | - | - |
| 17. | IV Koto Aur Malintang | - | - | - |
| | 2019 | 1 | - | - |
| | 2018 | 1 | - | - |
| Jumlah | 2017 | 1 | - | - |
| <i>Total</i> | 2016 | 1 | - | - |
| | 2015 | - | - | - |

Sumber/Source: Kantor Kementerian Agama Kabupaten Padang Pariaman /
Office of Religious Affairs Padang Pariaman

Tabel 4.3.4 Banyaknya Pemuka Agama Menurut Kecamatan di Kabupaten Padang Pariaman, 2019
Table *Number of Religionist by Subdistricts in Padang Pariaman Regency, 2019*

| Kecamatan Subdistricts | | Ulama Moslem | Pendeta Priest | Pastor / Catholic Priest | Biksu Budhist Monk |
|---------------------------|-------------------------|-----------------|-------------------|-----------------------------|-----------------------|
| (1) | | (2) | (3) | (4) | (5) |
| 1. | Batang Anai | 44 | 1 | 1 | - |
| 2. | Lubuk Alung | 55 | - | - | - |
| 3. | Sintuk Toboh Gadang | 25 | - | - | - |
| 4. | Ulakan Tapakis | 115 | - | - | - |
| 5. | Nan Sabaris | 26 | - | - | - |
| 6. | 2 x 11 Enam Lingkung | 27 | - | - | - |
| 7. | Enam Lingkung | 42 | - | - | - |
| 8. | 2 x 11 Kayu Tanam | 36 | - | - | - |
| 9. | VII Koto Sungai Sariaik | 54 | - | - | - |
| 10. | Patamuan | 58 | - | - | - |
| 11. | Padang Sago | 80 | - | - | - |
| 12. | V Koto Kampung Dalam | 17 | - | - | - |
| 13. | V Koto Timur | 40 | - | - | - |
| 14. | Sungai Limau | 60 | - | - | - |
| 15. | Batang Gasan | 34 | - | - | - |
| 16. | Sungai Geringging | 117 | - | - | - |
| 17. | IV Koto Aur Malintang | 59 | - | - | - |
| Jumlah Total | 2019 | 889 | 1 | 1 | - |
| | 2018 | 1 119 | 2 | - | - |
| | 2017 | 1 092 | 2 | - | - |
| | 2016 | 1 181 | 2 | - | - |
| | 2015 | 704 | - | - | - |

Sumber/Source: Kantor Departemen Agama Kabupaten Padang Pariaman /
 Religious Affairs Office of Padang Pariaman

Tabel 4.3.5 Jumlah Ternak Qurban Hari Raya Idul Adha Menurut Kecamatan di Kabupaten Padang Pariaman, 2019

Number of Registered Slaughtered Cattle for Islamic Day Celebration by Subdistricts in Padang Pariaman Regency, 2019

| Kecamatan Subdistricts | Jumlah Hewan Amount Of Cattle | | Peserta Qurban (Orang) Qurban Participants | Penerima Qurban (Orang) Qurban Acceptor | |
|------------------------------|----------------------------------|-----------------|--|---|----------------|
| | Sapi Cow | Kambing Goat | | | |
| (1) | (2) | (3) | (4) | (5) | |
| 1. Batang Anai | 259 | 129 | 1 813 | 13 079 | |
| 2. Lubuk Alung | 41 | 3 | 290 | 2 050 | |
| 3. Sintuk Toboh Gadang | 79 | 10 | 516 | 5 828 | |
| 4. Ulakan Tapakis | 189 | 20 | 1 343 | 9 510 | |
| 5. Nan Sabaris | 280 | 47 | 2 007 | 14 141 | |
| 6. 2 x 11 Enam Lingkung | 134 | 27 | 958 | 6 228 | |
| 7. Enam Lingkung | 597 | 36 | 4 215 | 95 829 | |
| 8. 2 x 11 Kayu Tanam | 131 | 3 | 920 | 6 560 | |
| 9. VII Koto Sungai Sariak | 352 | 15 | 2 479 | 18 350 | |
| 10. Patamuan | 130 | 25 | 935 | 6 575 | |
| 11. Padang Sago | 90 | 7 | 637 | 4 521 | |
| 12. V Koto Kampung Dalam | 170 | 3 | 1 193 | 8 509 | |
| 13. V Koto Timur | 148 | 0 | 1 043 | 7 400 | |
| 14. Sungai Limau | 245 | 25 | 1 740 | 32 512 | |
| 15. Batang Gasan | 105 | 9 | 741 | 5 700 | |
| 16. Sungai Geringging | 37 | 0 | 259 | 1 850 | |
| 17. IV Koto Aur Malintang | 138 | 0 | 966 | 6 900 | |
| 18. Kandepag Kab.Pd.Pariaman | 7 | 0 | 49 | 350 | |
| Jumlah Total | 2019 | 3 132 | 359 | 22 104 | 245 892 |
| | 2018 | 2 713 | 248 | 19 123 | 132 466 |
| | 2017 | 2 747 | 283 | 16 335 | 124 323 |
| | 2016 | 2 661 | 386 | 19 013 | 32 000 |
| | 2015 | 2 622 | 156 | 18 510 | 370 200 |

Sumber/Source: Kantor Kementerian Agama Kabupaten Padang Pariaman /
Office of Religious Affairs Padang Pariaman

Tabel 4.3.6 Banyaknya Calon Jemaah Haji Menurut Jenis Kelamin di Kabupaten Padang Pariaman, 2019
Table *Number of Moslem Pilgrims by Sex in Padang Pariaman Regency, 2019*

| | Kecamatan Subdistricts | Jenis Kelamin Sex | | Jumlah Total |
|-----|---------------------------|----------------------|---------------------|-----------------|
| | | Laki-laki Male | Perempuan Female | |
| | (1) | (2) | (3) | (4) |
| 1. | Batang Anai | 21 | 53 | 74 |
| 2. | Lubuk Alung | 46 | 52 | 98 |
| 3. | Sintuk Toboh Gadang | 15 | 23 | 38 |
| 4. | Ulakan Tapakis | 16 | 17 | 33 |
| 5. | Nan Sabaris | 38 | 63 | 101 |
| 6. | 2 x 11 Enam Lingkung | 23 | 29 | 52 |
| 7. | Enam Lingkung | 39 | 46 | 85 |
| 8. | 2 x 11 Kayu Tanam | 18 | 40 | 58 |
| 9. | VII Koto Sungai Sariaik | 44 | 71 | 115 |
| 10. | Patamuan | 14 | 39 | 53 |
| 11. | Padang Sago | 4 | 16 | 20 |
| 12. | V Koto Kampung Dalam | 13 | 29 | 42 |
| 13. | V Koto Timur | 2 | 23 | 25 |
| 14. | Sungai Limau | 5 | 17 | 22 |
| 15. | Batang Gasan | 7 | 12 | 19 |
| 16. | Sungai Geringging | 20 | 36 | 56 |
| 17. | IV Koto Aur Malintang | 7 | 14 | 21 |
| | 2019 | 332 | 580 | 912 |
| | 2018 | 62 | 130 | 192 |
| | 2017 | 79 | 171 | 250 |
| | 2016 | 62 | 117 | 179 |
| | 2015 | 51 | 99 | 150 |
| | Jumlah Total | | | |

Sumber/Source: Kantor Kementerian Agama Kabupaten Padang Pariaman /
 Office of Religious Affairs Padang Pariaman

Tabel 4.3.7 Banyaknya Calon Jemaah Haji Menurut Kelompok Umur di Kabupaten Padang Pariaman, 2019
Table *Number of Moslem Pilgrims by Age Group in Padang Pariaman Regency, 2019*

| Kecamatan Subdistricts | Kelompok Umur Group Ages | | | | | | |
|---------------------------|-----------------------------|-----------|------------|------------|------------|-----------|-----------|
| | 20-30 | 31-40 | 41-50 | 51-60 | 61-70 | > 70 | |
| (1) | (2) | (3) | (4) | (5) | (6) | (7) | |
| 1. Batang Anai | 1 | 12 | 20 | 40 | 1 | - | |
| 2. Lubuk Alung | 1 | 6 | 8 | 60 | 20 | 3 | |
| 3. Sintuk Toboh Gadang | 1 | 8 | 2 | 25 | 1 | 1 | |
| 4. Ulakan Tapakis | - | 7 | 4 | 16 | 2 | 4 | |
| 5. Nan Sabaris | - | 15 | 2 | 65 | 10 | 9 | |
| 6. 2 x 11 Enam Lingkung | 1 | 4 | 18 | 16 | 13 | - | |
| 7. Enam Lingkung | 3 | 8 | 20 | 39 | 11 | 4 | |
| 8. 2 x 11 Kayu Tanam | 2 | 21 | 17 | 19 | 8 | - | |
| 9. VII Koto Sungai Sariak | 2 | 13 | 40 | 42 | 11 | 7 | |
| 10. Patamuan | - | 17 | 20 | 11 | 4 | 1 | |
| 11. Padang Sago | - | 1 | 11 | 15 | 2 | 1 | |
| 12. V Koto Kampung Dalam | 1 | 17 | 3 | 11 | 10 | - | |
| 13. V Koto Timur | - | 11 | 4 | 8 | 1 | 1 | |
| 14. Sungai Limau | - | 15 | 1 | 2 | - | 2 | |
| 15. Batang Gasan | - | 4 | 4 | 4 | 2 | 5 | |
| 16. Sungai Geringging | - | 3 | 7 | 23 | 2 | 20 | |
| 17. IV Koto Aur Malintang | 1 | 1 | 13 | 2 | 1 | 4 | |
| Jumlah Total | 2019 | 13 | 163 | 194 | 398 | 99 | 62 |
| | 2018 | - | 4 | 69 | 49 | 49 | 21 |
| | 2017 | - | 3 | 26 | 89 | 96 | 31 |
| | 2016 | 1 | 4 | 13 | 50 | 80 | 29 |
| | 2015 | 1 | 3 | 15 | 41 | 44 | 46 |

Sumber/Source: Kantor Kementerian Agama Kabupaten Padang Pariaman /
 Office of Religious Affairs Padang Pariaman

Tabel 4.3.8 Banyaknya Calon Jemaah Haji Menurut Pendidikan dan Kecamatan di Kabupaten Padang Pariaman, 2019
Table *Number of Moslem Pilgrims by Education and Subdistricts in Padang Pariaman Regency, 2019*

| | Kecamatan Subdistricts | Tingkat Pendidikan Education Level | | | | | Jumlah Total |
|-------------------------|---------------------------|---------------------------------------|----------------------------------|----------------------------------|----------------------------|---------------------------|-----------------|
| | | SD Elemen tary School | SLTP Yunior High School | SLTA Senior High School | Sarjana Muda Academy | Sarjana Univer sity | |
| | (1) | (2) | (3) | (4) | (5) | (6) | (7) |
| 1. | Batang Anai | - | 30 | 15 | 21 | 8 | 74 |
| 2. | Lubuk Alung | - | 44 | 40 | 4 | 10 | 98 |
| 3. | Sintuk Toboh Gadang | 2 | 18 | 11 | 2 | 5 | 38 |
| 4. | Ulakan Tapakis | 2 | 18 | 10 | 1 | 2 | 33 |
| 5. | Nan Sabaris | 1 | 31 | 20 | 33 | 16 | 101 |
| 6. | 2 x 11 Enam Lingkung | - | 24 | 17 | 1 | 10 | 52 |
| 7. | Enam Lingkung | - | 40 | 20 | 15 | 10 | 85 |
| 8. | 2 x 11 Kayu Tanam | 4 | 24 | 24 | 2 | 4 | 58 |
| 9. | VII Koto Sungai Sariak | 1 | 29 | 20 | 40 | 25 | 115 |
| 10. | Patamuan | - | 11 | 15 | 10 | 17 | 53 |
| 11. | Padang Sago | 1 | 5 | 4 | 6 | 4 | 20 |
| 12. | V Koto Kampung Dalam | 1 | 16 | 16 | 1 | 8 | 42 |
| 13. | V Koto Timur | 1 | 9 | 7 | 1 | 7 | 25 |
| 14. | Sungai Limau | 2 | 9 | 4 | 1 | 6 | 22 |
| 15. | Batang Gasan | 4 | 5 | 2 | 2 | 6 | 19 |
| 16. | Sungai Geringging | 6 | 23 | 14 | 10 | 3 | 56 |
| 17. | IV Koto Aur Malintang | 5 | 8 | 5 | 1 | 2 | 21 |
| Jumlah Total | 2019 | 30 | 344 | 244 | 151 | 143 | 912 |
| | 2018 | 54 | 19 | 71 | 22 | 26 | 192 |
| | 2017 | 133 | 61 | 30 | 11 | 15 | 250 |
| | 2016 | 101 | 43 | 25 | 5 | 5 | 179 |
| | 2015 | 67 | 24 | 30 | 11 | 18 | 150 |

Sumber/Source: Kantor Kementerian Agama Kabupaten Padang Pariaman /
 Office of Religious Affairs Padang Pariaman

Tabel 4.3.9 Banyaknya Pembinaan Rohani Remaja Menurut Kecamatan di Kabupaten Padang Pariaman, 2019
Table *Number of Religious Education for Teenager by Subdistricts in Padang Pariaman Regency, 2019*

| Kecamatan Subdistricts | Remaja Teenager | | | Tempat Pembinaan Education Place | | | |
|---------------------------|--------------------|---------------------|-----------------|-------------------------------------|----------------------|-----------------|------------|
| | Laki-laki Male | Perempuan Female | Jumlah Total | Mesjid Mosque | Musholla Musholla | Jumlah Total | |
| (1) | (2) | (3) | (4) | (5) | (6) | (7) | |
| 1. Batang Anai | 416 | 772 | 1 188 | 34 | 28 | 62 | |
| 2. Lubuk Alung | 105 | 215 | 320 | 25 | 90 | 115 | |
| 3. Sintuk Toboh Gadang | 100 | 150 | 250 | 10 | 76 | 86 | |
| 4. Ulakan Tapakis | 47 | 71 | 118 | 2 | 1 | 3 | |
| 5. Nan Sabaris | 996 | 1 125 | 2 121 | 17 | 7 | 24 | |
| 6. 2 x 11 Enam Lingkung | 630 | 690 | 1 320 | 7 | 34 | 41 | |
| 7. Enam Lingkung | 1 450 | 1 500 | 2 950 | 12 | 145 | 157 | |
| 8. 2 x 11 Kayu Tanam | 172 | 165 | 337 | 6 | 2 | 8 | |
| 9. VII Koto Sungai Sariak | 495 | 766 | 1 261 | 31 | 217 | 248 | |
| 10. Patamuan | 176 | 210 | 386 | 4 | 4 | 8 | |
| 11. Padang Sago | 15 | 17 | 32 | 1 | - | 1 | |
| 12. V Koto Kampung Dalam | 1 318 | 1 034 | 2 352 | 34 | 122 | 156 | |
| 13. V Koto Timur | 164 | 187 | 351 | 4 | 3 | 7 | |
| 14. Sungai Limau | 202 | 268 | 470 | 7 | - | 7 | |
| 15. Batang Gasan | 155 | 174 | 329 | 4 | 30 | 34 | |
| 16. Sungai Geringging | 230 | 119 | 349 | 10 | 3 | 13 | |
| 17. IV Koto Aur Malintang | 59 | 61 | 120 | 5 | - | 5 | |
| Jumlah Total | 2019 | 6 730 | 7 524 | 14 254 | 213 | 762 | 975 |
| | 2018 | 2 544 | 1 999 | 4 543 | 62 | 54 | 116 |
| | 2017 | 3 918 | 4 118 | 8 036 | 179 | 533 | 712 |
| | 2016 | 3 068 | 3 336 | 6 404 | 100 | 24 | 124 |

Sumber/Source: Kantor Kementerian Agama Kabupaten Padang Pariaman /
 Office of Religious Affairs Padang Pariaman

Tabel 4.3.10 Jumlah Perkara Isbat Nikah, Cerai Talak, Cerai Gugat, yang dikabulkan Menurut Bulan di Kabupaten Padang Pariaman, 2019
Number of Isbat Marriage, Talaq Divorce, Judicial Divorce by Months in Padang Pariaman Regency, 2019

| | Bulan Month | Isbat Nikah Isbat Marriage | Cerai Talak Talaq Divorce | Cerai Gugat Judicial Divorce | |
|-----|---------------------|-------------------------------|------------------------------|---------------------------------|------------|
| | (1) | (2) | (3) | (4) | |
| 1. | Januari/January | 4 | 15 | 47 | |
| 2. | Februari/February | 4 | 10 | 38 | |
| 3. | Maret/March | 3 | 10 | 50 | |
| 4. | April/April | 9 | 4 | 41 | |
| 5. | Mei/May | 23 | 11 | 38 | |
| 6. | Juni/June | 10 | 10 | 26 | |
| 7. | Juli/July | 7 | 8 | 51 | |
| 8. | Agustus/August | 23 | 13 | 53 | |
| 9. | September/September | 9 | 11 | 51 | |
| 10. | Oktober/October | 9 | 17 | 52 | |
| 11. | November/November | 33 | 16 | 47 | |
| 12. | Desember/December | 9 | 13 | 57 | |
| | Jumlah | 2019 | 143 | 138 | 551 |
| | <i>Total</i> | 2018 | 237 | 121 | 434 |
| | | 2017 | 130 | 140 | 532 |

Sumber/Source: Pengadilan Agama Pariaman /
 Religious Court Pariaman

Tabel 4.3.11 Jumlah Desa yang Mengalami Bencana Alam Menurut Kecamatan di Kabupaten Padang Pariaman, 2014, 2018 dan 2019
Table *Number of Villages That Had Natural Disaster by Subdistricts in Padang Pariaman Regency, 2014, 2018 dan 2019*

| Kecamatan Subdistricts | Banjir Flood | | | Gempa Bumi Earthquake | | |
|---------------------------|-----------------|-----------|-----------|--------------------------|-----------|-----------|
| | 2014 | 2018 | 2019 | 2014 | 2018 | 2019 |
| (1) | (2) | (3) | (4) | (5) | (6) | (7) |
| 1. Batang Anai | 3 | 5 | 3 | - | 6 | 1 |
| 2. Lubuk Alung | - | 4 | - | - | 9 | - |
| 3. Sintuk Toboh Gadang | 2 | - | 1 | - | - | - |
| 4. Ulakan Tapakis | 2 | 7 | - | - | 1 | 7 |
| 5. Nan Sabaris | 1 | 6 | - | - | 9 | 9 |
| 6. 2 x 11 Enam Lingkung | - | - | - | - | 1 | 3 |
| 7. Enam Lingkung | - | - | - | - | - | 5 |
| 8. 2 x 11 Kayu Tanam | 1 | 2 | - | - | 3 | 1 |
| 9. VII Koto Sungai Sariak | 2 | 3 | 4 | - | 8 | 11 |
| 10. Patamuan | - | - | 2 | - | 6 | 5 |
| 11. Padang Sago | - | - | 1 | - | 4 | - |
| 12. V Koto Kampung Dalam | 1 | 1 | - | - | 1 | 3 |
| 13. V Koto Timur | 1 | - | - | - | 4 | 4 |
| 14. Sungai Limau | - | 1 | 2 | - | 1 | 4 |
| 15. Batang Gasan | 2 | 1 | - | - | 3 | 2 |
| 16. Sungai Geringging | - | - | - | - | 2 | 4 |
| 17. IV Koto Aur Malintang | - | - | - | - | 4 | 5 |
| Padang Pariaman | 15 | 30 | 13 | - | 62 | 64 |

Bersambung / To be continued

Lanjutan Tabel/Continued Table 4.3.11

| Kecamatan Subdistricts | Tanah Longsor Landslide | | |
|---------------------------|----------------------------|-----------|----------|
| | 2014 | 2018 | 2019 |
| (1) | (2) | (3) | (4) |
| 1. Batang Anai | 3 | 2 | - |
| 2. Lubuk Alung | - | 1 | - |
| 3. Sintuk Toboh Gadang | - | - | - |
| 4. Ulakan Tapakis | - | - | - |
| 5. Nan Sabaris | - | - | - |
| 6. 2 x 11 Enam Lingkung | - | 1 | 1 |
| 7. Enam Lingkung | 1 | 3 | - |
| 8. 2 x 11 Kayu Tanam | 2 | 1 | - |
| 9. VII Koto Sungai Sariak | 3 | 1 | 2 |
| 10. Patamuan | 1 | - | - |
| 11. Padang Sago | - | 1 | 1 |
| 12. V Koto Kampung Dalam | 2 | 4 | 1 |
| 13. V Koto Timur | 2 | 1 | - |
| 14. Sungai Limau | 2 | 2 | 1 |
| 15. Batang Gasan | 1 | 2 | 1 |
| 16. Sungai Geringging | 2 | 2 | 2 |
| 17. IV Koto Aur Malintang | 2 | 4 | - |
| Padang Pariaman | 21 | 25 | 9 |

Sumber/Source: Podes, Badan Pusat Statistik Kabupaten Padang Pariaman /
Podes, BPS-Statistics of Padang Pariaman Regency

Tabel 4.3.12 Bencana Alam Yang Terjadi Menurut Kecamatan di Kabupaten Padang Pariaman, 2019

Number of Natural Disaster by Subdistricts in Padang Pariaman Regency, 2019

| Kecamatan <i>Subdistricts</i> | Jenis Musibah <i>Type of Natural Disaster</i> | | | | |
|----------------------------------|--|----------------------------|------------------------------|------------------------|---|
| | Banjir <i>Flood</i> | Kebakaran <i>Firing</i> | Longsor <i>Land Slide</i> | Petir <i>Thunde</i> | |
| (1) | (2) | (3) | (4) | (5) | |
| 1. Batang Anai | - | 1 | - | - | |
| 2. Lubuk Alung | - | - | - | - | |
| 3. Sintuk Toboh Gadang | - | - | - | - | |
| 4. Ulakan Tapakis | 1 | - | - | 1 | |
| 5. Nan Sabaris | - | - | - | - | |
| 6. 2 x 11 Enam Lingkung | - | - | - | - | |
| 7. Enam Lingkung | - | - | - | - | |
| 8. 2 x 11 Kayu Tanam | 3 | - | 2 | - | |
| 9. VII Koto Sungai Sariak | 5 | - | 1 | - | |
| 10. Patamuan | - | - | 1 | - | |
| 11. Padang Sago | - | - | - | - | |
| 12. V Koto Kampung Dalam | 3 | - | 7 | - | |
| 13. V Koto Timur | 1 | - | 1 | - | |
| 14. Sungai Limau | 8 | - | 1 | - | |
| 15. Batang Gasan | - | - | - | - | |
| 16. Sungai Geringging | 4 | - | 2 | - | |
| 17. IV Koto Aur Malintang | 1 | - | - | - | |
| Jumlah <i>Total</i> | 2019 | 26 | 1 | 15 | 1 |
| | 2018 | 60 | - | 39 | - |
| | 2017 | 5 | - | 7 | 1 |
| | 2016 | 21 | 71 | 9 | 1 |
| | 2015 | 3 | 45 | 13 | 2 |

Bersambung / *To be continued*

Lanjutan Tabel/Continued Table 4.3.12

| Kecamatan Subdistricts | Jenis Musibah Type of Natural Disaster | | | | |
|---------------------------|---|------------------------------------|---|---------------------------|-----------|
| | Gempa Earthquake | Abrasi Sungai Abrasion River | Angin Puting Beliung Beliung Wind | Lainnya Other Disaster | |
| (1) | (6) | (7) | (8) | (9) | |
| 1. Batang Anai | - | - | 5 | 1 | |
| 2. Lubuk Alung | - | - | 10 | 1 | |
| 3. Sintuk Toboh Gadang | - | - | 15 | - | |
| 4. Ulakan Tapakis | - | - | 8 | 2 | |
| 5. Nan Sabaris | - | - | 4 | - | |
| 6. 2 x 11 Enam Lingkung | - | - | 6 | - | |
| 7. Enam Lingkung | - | - | 14 | 1 | |
| 8. 2 x 11 Kayu Tanam | - | - | 2 | 1 | |
| 9. VII Koto Sungai Sariak | - | - | 30 | - | |
| 10. Patamuan | - | - | 3 | - | |
| 11. Padang Sago | - | - | 6 | 1 | |
| 12. V Koto Kampung Dalam | - | - | 8 | - | |
| 13. V Koto Timur | 1 | - | 10 | 1 | |
| 14. Sungai Limau | - | 1 | 16 | 3 | |
| 15. Batang Gasan | - | - | 3 | - | |
| 16. Sungai Geringging | - | - | 10 | - | |
| 17. IV Koto Aur Malintang | - | - | - | - | |
| Jumlah Total | 2019 | 1 | 1 | 150 | 11 |
| | 2018 | - | 5 | 136 | 18 |
| | 2017 | - | 4 | 143 | 4 |
| | 2016 | - | 2 | 88 | 10 |
| | 2015 | - | - | 71 | 8 |

Sumber/Source: Badan Penanggulangan Bencana Daerah Kabupaten Padang Pariaman/
Regional Disaster Management Agencies of Padang Pariaman

Tabel 4.3.13 Banyaknya Kejadian/Bencana dan Kerusakan Akibat Bencana Menurut Jenis Bencana di Kabupaten Padang Pariaman, 2019
Number of Event/Disaster and Damage Caused Disaster by Type Disaster in Padang Pariaman Regency, 2019

| Jenis bencana <i>Disaster type</i> | Banyak kejadian/ bencana/ <i>Number of Disaster</i> | Kerusakan <i>Damage</i> | | | | |
|---------------------------------------|---|------------------------------|---|---|---|----------|
| | | Rumah <i>House (Unit)</i> | Sarana Pendidikan <i>Education Facility (Unit)</i> | Sarana Ibadah <i>Worship Facility (Unit)</i> | Sarana Kesehatan <i>Health Facility (Unit)</i> | |
| (1) | (1) | (2) | (3) | (4) | (5) | |
| 1. Banjir | 27 | 7 | - | 4 | - | |
| 2. Kebakaran | 1 | - | - | - | - | |
| 3. Tanah Lonsor | 15 | 4 | - | - | - | |
| 4. Petir | - | - | - | - | - | |
| 5. Gempa Bumi | 1 | 15 | - | - | - | |
| 6. Abrasi Sungai/ Pantai | 1 | 2 | - | - | - | |
| 7. Angin Puting Beliung | 149 | 75 | 3 | 1 | - | |
| 8. Orang Hanyut/ Tenggelam/ Hilang | 2 | - | - | - | - | |
| 9. Jembatan Terbal/ Runtuh | - | - | - | - | - | |
| 10. Pasang Naik | 1 | - | - | - | - | |
| Jumlah <i>Total</i> | 2019 | 197 | 103 | 3 | 5 | - |
| | 2018 | 258 | 221 | - | 7 | 1 |
| | 2017 | 164 | 351 | 7 | 2 | - |

Bersambung / *To be continued*

Lanjutan Tabel/Continued Table 4.3.13

| Jenis bencana <i>Disaster type</i> | | Kerusakan <i>Damage</i> | | | |
|---------------------------------------|------------------------------------|---|---|-------------------------------------|--------------------------------|
| | | Perkantoran <i>Office (Unit)</i> | Bangunan lain <i>Other Buildings (Unit)</i> | Jembata <i>Bridge (Unit)</i> | Jalan <i>Street (m)</i> |
| (1) | | (6) | (7) | (8) | (9) |
| 1. | Banjir | - | - | 18 | 42 |
| 2. | Kebakaran | - | - | - | - |
| 3. | Tanah Lonsor | - | - | - | 123 |
| 4. | Petir | - | - | - | - |
| 5. | Gempa Bumi | - | 1 | - | - |
| 6. | Abrasi Sungai/ Pantai | - | - | - | - |
| 7. | Angin Puting Beliung | - | 2 | - | - |
| 8. | Orang Hanyut/ Tenggelam/ Hilang | - | - | - | - |
| 9. | Jembatan Terbal/ Runtuh | - | - | - | - |
| 10. | Pasang Naik | - | - | - | - |
| Jumlah <i>Total</i> | 2019 | - | 3 | 18 | 165 |
| | 2018 | 1 | 2 | 21 | 1 454 |
| | 2017 | - | 1 | 4 | 342 |

Bersambung / To be continued

Lanjutan Tabel/Continued Table 4.3.13

| Jenis bencana <i>Disaster type</i> | Kerusakan <i>Damage</i> | | | | |
|---------------------------------------|------------------------------------|--------------------------------------|---|--|-----------|
| | Sawah <i>Rice field</i> (ha) | Kebun/Hutan <i>Forest</i> (ha) | Kolam/ Tambak <i>Pool</i> (ha) | Irigasi/ Bendungan <i>Irrigation</i> (Unit) | |
| (1) | (10) | (11) | (12) | (13) | |
| 1. Banjir | 319 | 85 | 9 | 8 | |
| 2. Kebakaran | - | 1 | - | - | |
| 3. Tanah Lonsor | - | - | - | 2 | |
| 4. Petir | - | - | - | - | |
| 5. Gempa Bumi | - | - | - | - | |
| 6. Abrasi Sungai/ Pantai | - | - | - | - | |
| 7. Angin Puting Beliung | - | - | - | - | |
| 8. Orang Hanyut/ Tenggelam/ Hilang | - | - | - | - | |
| 9. Jembatan Terbal/ Runtuh | - | - | - | - | |
| 10. Pasang Naik | - | - | - | - | |
| Jumlah <i>Total</i> | 2019 | 319 | 86 | 9 | 10 |
| | 2018 | 423 | 74 | 25 | 16 |
| | 2017 | 20 | 15 | 10 | - |

Sumber/Source: Badan Penanggulangan Bencana Daerah Kabupaten Padang Pariaman/
Regional Disaster Management Agencies of Padang Pariaman

Tabel 4.3.14 Banyaknya Kejadian/Bencana dan Taksiran Kerugian Akibat Bencana Menurut Jenis Bencana di Kabupaten Padang Pariaman, 2019
Number of Event/Disaster and Damage Caused Disaster by Type Disaster in Padang Pariaman Regency, 2019

| Jenis bencana <i>Disaster type</i> | | Banyak kejadian/bencana <i>Number of Disaster</i> | Taksiran kerugian <i>Estimated losses (Rp.)</i> |
|---------------------------------------|------------------------------------|--|--|
| (1) | | (2) | (3) |
| 1. | Banjir | 27 | 7 591 000 000 |
| 2. | Kebakaran | 1 | 100 000 000 |
| 3. | Tanah Lonsor | 15 | 170 000 000 |
| 4. | Petir | 1 | - |
| 5. | Gempa Bumi | 1 | 450 000 000 |
| 6. | Abrasi Sungai/ Pantai | 1 | 100 000 000 |
| 7. | Angin Puting Beliung | 149 | 1 285 500 000 |
| 8. | Orang Hanyut/ Tenggelam/ Hilang | 9 | - |
| 9. | Jembatan Terbal/ Runtuh | - | - |
| 10. | Pasang Naik | - | - |
| Jumlah Total | 2019 | 204 | 9 696 500 000 |
| | 2018 | 258 | 38 138 200 000 |
| | 2017 | 164 | 6 100 100 000 |

Sumber/Source: Badan Penanggulangan Bencana Daerah Kabupaten Padang Pariaman/
 Regional Disaster Management Agencies of Padang Pariaman

Tabel 4.3.15 Jumlah Penerima Program Keluarga Harapan (PKH) dan Anggaran Bantuan Menurut Kecamatan di Kabupaten Padang Pariaman, 2019
Table Number of Recipients Indonesian Conditional Cash Transfer Programme and Aid Budget by Subdistricts in Padang Pariaman Regency, 2019

| Kecamatan Subdistricts | | Penerima Program Keluarga Harapan (PKH) Number of Recipients | Anggaran Bantuan Aid Budget |
|---------------------------|------------------------|--|--------------------------------|
| (1) | | (2) | (4) |
| 1. | Batang Anai | 959 | 3 796 650 000 |
| 2. | Lubuk Alung | 1 256 | 5 278 625 000 |
| 3. | Sintuk Toboh Gadang | 906 | 3 829 375 000 |
| 4. | Ulakan Tapakis | 968 | 4 241 350 000 |
| 5. | Nan Sabaris | 960 | 4 548 475 000 |
| 6. | 2 x 11 Enam Lingkung | 593 | 2 441 850 000 |
| 7. | Enam Lingkung | 637 | 2 763 575 000 |
| 8. | 2 x 11 Kayu Tanam | 1 156 | 4 649 850 000 |
| 9. | VII Koto Sungai Sariak | 1 321 | 5 709 675 000 |
| 10. | Patamuan | 1 015 | 4 341 275 000 |
| 11. | Padang Sago | 508 | 1 945 800 000 |
| 12. | V Koto Kampung Dalam | 758 | 2 866 925 000 |
| 13. | V Koto Timur | 652 | 2 629 325 000 |
| 14. | Sungai Limau | 1 654 | 7 426 825 000 |
| 15. | Batang Gasan | 731 | 3 278 375 000 |
| 16. | Sungai Geringging | 1 183 | 4 998 600 000 |
| 17. | IV Koto Aur Malintang | 1 374 | 5 403 700 000 |
| Jumlah Total | | 16 631 | 70 150 250 000 |

Sumber/Source: Dinas Sosial, Pemberdayaan Perempuan dan Pelindungan Anak/
 Office of Social Affairs, Women's Empowerment and Child Protection

Tabel 4.3.16 Pembinaan Partisipasi Sosial Masyarakat Menurut Kecamatan di Kabupaten Padang Pariaman, 2019
Establishment of Public Social Participation by Subdistricts in Padang Pariaman Regency, 2019

| Kecamatan Subdistricts | Organisasi Sosial Social Organization | Organisasi Sosial Desa Village's Social Org | Latihan Pengurus Manager Training | |
|---------------------------|--|--|--|--|
| | | | Organisasi Sosial Social Organization | Organisasi Sosial Desa Village's Social Org |
| (1) | (2) | (3) | (4) | (5) |
| 1. Batang Anai | - | - | - | - |
| 2. Lubuk Alung | 3 | - | - | - |
| 3. Sintuk Toboh Gadang | - | - | - | - |
| 4. Ulakan Tapakis | - | - | - | - |
| 5. Nan Sabaris | 1 | - | - | - |
| 6. 2 x 11 Enam Lingkung | 1 | - | - | - |
| 7. Enam Lingkung | 1 | - | - | - |
| 8. 2 x 11 Kayu Tanam | - | - | - | - |
| 9. VII Koto Sungai Sariak | 1 | - | - | - |
| 10. Patamuan | - | - | - | - |
| 11. Padang Sago | - | - | - | - |
| 12. V Koto Kampung Dalam | - | - | - | - |
| 13. V Koto Timur | - | - | - | - |
| 14. Sungai Limau | - | - | - | - |
| 15. Batang Gasan | - | - | - | - |
| 16. Sungai Geringging | - | - | - | - |
| 17. IV Koto Aur Malintang | - | - | - | - |
| Jumlah Total | 2019 | 7 | - | - |
| | 2018 | 7 | - | - |
| | 2017 | 8 | - | 23 |
| | 2016 | 13 | - | 2 |
| | 2015 | 10 | - | 2 |

Sumber/Source: Dinas Sosial, Pemberdayaan Perempuan dan Pelindungan Anak/
 Office of Social Affairs, Women's Empowerment and Child Protection

Tabel 4.3.17 Pembinaan dan Rehabilitasi Sosial Masyarakat Menurut Kecamatan di Kabupaten Padang Pariaman, 2019
Table *Social Establishment and Rehabilitation of Public Social by Subdistricts in Padang Pariaman Regency, 2019*

| | Kecamatan Subdistricts | Cacat Mental Mental Disability | Tuna Netra Blind | Bisu Tuli Deaf Mute |
|---------------|-----------------------------------|---|-----------------------------|--------------------------------|
| | (1) | (2) | (3) | (4) |
| 1. | Batang Anai | 169 | 19 | 7 |
| 2. | Lubuk Alung | 18 | 10 | 4 |
| 3. | Sintuk Toboh Gadang | 29 | 23 | 11 |
| 4. | Ulakan Tapakis | 9 | 4 | 17 |
| 5. | Nan Sabaris | 12 | 3 | 19 |
| 6. | 2 x 11 Enam Lingkung | 18 | 31 | 5 |
| 7. | Enam Lingkung | 1 | 10 | 0 |
| 8. | 2 x 11 Kayu Tanam | 21 | 24 | 19 |
| 9. | VII Koto Sungai Sariak | 19 | 4 | 8 |
| 10. | Patamuhan | 2 | 2 | 3 |
| 11. | Padang Sago | 19 | 5 | 0 |
| 12. | V Koto Kampung Dalam | 41 | 25 | 0 |
| 13. | V Koto Timur | 16 | 13 | 9 |
| 14. | Sungai Limau | 68 | 25 | 41 |
| 15. | Batang Gasan | 20 | 22 | 30 |
| 16. | Sungai Geringging | 54 | 9 | 4 |
| 17. | IV Koto Aur Malintang | 22 | 2 | 4 |
| | 2019 | 538 | 231 | 181 |
| | 2018 | 795 | 278 | 255 |
| Jumlah | 2017 | 532 | 237 | 181 |
| <i>Total</i> | 2016 | 115 | - | - |
| | 2015 | 46 | 7 | 29 |

Sumber/Source: Dinas Sosial, Pemberdayaan Perempuan dan Pelindungan Anak/
 Office of Social Affairs, Women's Empowerment and Child Protection

Tabel 4.3.18 Pembinaan Karang Taruna Menurut Kecamatan di Kabupaten Padang Pariaman, 2019
Table *Neighborhood Youth Associates Establishments by Subdistricts in Padang Pariaman Regency, 2019*

| Kecamatan Subdistricts | | Jumlah Karang Taruna Number of Youth Associates |
|---------------------------|------------------------|--|
| (1) | | (2) |
| 1. | Batang Anai | 8 |
| 2. | Lubuk Alung | 9 |
| 3. | Sintuk Toboh Gadang | 5 |
| 4. | Ulakan Tapakis | 8 |
| 5. | Nan Sabaris | 9 |
| 6. | 2 x 11 Enam Lingkung | 3 |
| 7. | Enam Lingkung | 5 |
| 8. | 2 x 11 Kayu Tanam | 4 |
| 9. | VII Koto Sungai Sariak | 12 |
| 10. | Patamuan | 6 |
| 11. | Padang Sago | 6 |
| 12. | V Koto Kampung Dalam | 8 |
| 13. | V Koto Timur | 4 |
| 14. | Sungai Limau | 4 |
| 15. | Batang Gasan | 3 |
| 16. | Sungai Geringging | 4 |
| 17. | IV Koto Aur Malintang | 5 |
| | 2019 | 103 |
| | 2018 | 74 |
| Jumlah | 2017 | 87 |
| <i>Total</i> | 2016 | 60 |
| | 2015 | 60 |

Sumber/Source: Dinas Sosial, Pemberdayaan Perempuan dan Pelindungan Anak/
 Office of Social Affairs, Women's Empowerment and Child Protection

4.4 KRIMINALITAS CRIME

Tabel 4.4.1 Jumlah Tindak Pidana Menurut Kepolisian Resort di Kabupaten Padang Pariaman, 2015 - 2019
Number of Reported Criminal Cases by District Police Office in Padang Pariaman Regency, 2015 - 2019

| Kepolisian Resort District Police Office | 2015 | 2016 | 2017 | 2018 | 2019 |
|---|--------------|-------------|-------------|-------------|-------------|
| (1) | (2) | (3) | (4) | (5) | (6) |
| 1. Polres Padang Pariaman | 142 | 156 | 171 | 151 | 158 |
| 2. Polsek Batang Anai | 250 | 161 | 119 | 166 | 135 |
| 3. Polsek Lubuk Alung | 168 | 155 | 102 | 117 | 107 |
| 4. Polsek Nan Sabaris | 139 | 109 | 49 | 59 | 75 |
| 5. Polsek Sicincin | 111 | 80 | 52 | 59 | 58 |
| 6. Polsek Sungai Sarik | 62 | 55 | 29 | 28 | 40 |
| 7. Polsek Kawasan BIM | 9 | 1 | 6 | 6 | 7 |
| 8. Polsek Sungai Limau | 58 | 81 | 55 | 59 | 45 |
| 9. Polsek Sungai Geringging | 49 | 38 | 35 | 57 | 51 |
| 10. Polsek Aur Malintang | 49 | 51 | 40 | 68 | 46 |
| 11. Polsek Kp Dalam | 51 | 43 | 35 | 32 | 21 |
| Jumlah Total | 1 088 | 930 | 693 | 802 | 743 |

Sumber/Source: Polres Kabupaten Padang Pariaman dan Polres Pariaman/
Padang Pariaman Police Resort and Pariaman Police Resort

Tabel 4.4.2 **Persentase Penyelesaian Tindak Pidana Menurut Kepolisian Resort di Kabupaten Padang Pariaman, 2015 - 2019**
Percentage of Crime Clearance Rate by District Police Office in Padang Pariaman Regency, 2015 - 2019

| Kepolisian Resort District Police Office | 2015 | 2016 | 2017 | 2018 | 2019 |
|---|-------------|-------------|-------------|-------------|-------------|
| (1) | (2) | (3) | (4) | (5) | (6) |
| 1. Polres Padang Pariaman | 56% | 61% | 46% | 81% | 65% |
| 2. Polsek Batang Anai | 33% | 43% | 23% | 51% | 65% |
| 3. Polsek Lubuk Alung | 39% | 51% | 52% | 46% | 45% |
| 4. Polsek Pauh Kambar | 14% | 13% | 37% | 58% | 41% |
| 5. Polsek Sicincin | 33% | 34% | 15% | 58% | 57% |
| 6. Polsek Sungai Sarik | 39% | 47% | 41% | 54% | 60% |
| 7. Polsek Kawasan BIM | 22% | - | - | 33% | 57% |
| 8. Polsek Sungai Limau | 33% | 52% | 36% | 30% | 27% |
| 9. Polsek Sungai Geringging | 45% | 30% | 22% | 38% | 36% |
| 10. Polsek Aur Malintang | 38% | 35% | 21% | 52% | 39% |
| 11. Polsek Kp Dalam | 34% | 31% | 24% | 21% | 11% |

Sumber/Source: Polres Kabupaten Padang Pariaman dan Polres Pariaman/
 Padang Pariaman Police Resort and Pariaman Police Resort

Tabel 4.4.3 Banyaknya Pra Penuntutan, Perkara dan Tahanan Pidana Umum dan Khusus di Kabupaten Padang Pariaman, 2018 - 2019
Table *Number of Pre-Prosecution Cases and Arrested at Public Attorney in Padang Pariaman Regency, 2018 - 2019*

| Kepolisian Resort District Police Office | 2018 | | | 2019 | | |
|---|-----------------------------------|---------------|------------------|-----------------------------------|---------------|------------------|
| | Pra Penuntutan Pre-Prosecution | Perkara Cases | Tahanan Arrested | Pra Penuntutan Pre-Prosecution | Perkara Cases | Tahanan Arrested |
| (1) | (2) | (3) | (4) | (5) | (6) | (7) |
| Pidana Umum / Criminal Cases | | | | | | |
| Sisa / Not Yet Clear | - | - | - | - | - | - |
| Masuk / Reported | 264 | 228 | 265 | 278 | 252 | 243 |
| Jumlah/Total | 264 | 228 | 265 | 278 | 252 | 243 |
| Selesai / Clear | 264 | 228 | 265 | 278 | 252 | 243 |
| Sisa / Not Yet Clear | - | - | - | - | - | - |
| Pidana Khusus / Special Cases | | | | | | |
| Sisa / Not Yet Clear | - | - | - | 2 | 2 | - |
| Masuk / Reported | 2 | 2 | 2 | 2 | 2 | 2 |
| Jumlah/Total | 2 | 2 | 2 | 4 | 4 | 2 |
| Selesai / Clear | 1 | 1 | 1 | 2 | 2 | 2 |
| Sisa / Not Yet Clear | 1 | 1 | 1 | 2 | 2 | - |

Sumber/Source: Kantor Kejaksaan Negeri Pariaman/
Pariaman District Attorney's Office

Tabel 4.4.4 Penyuluhan Hukum dan Program Pembinaan Masyarakat Taat Hukum (Binmatkum) di Kabupaten Padang Pariaman, 2010 - 2019
Table Law Illumination and Program Of Public Education to Obeted The Law in Padang Pariaman Regency, 2010 - 2019

| Tahun Year | Sasaran Main Objective | |
|---------------|--------------------------------------|------------------------------------|
| | Desa / Kelurahan Number Of Vilage | Jumlah Disuluh Number Of People |
| (1) | (2) | (3) |
| 2010 | 11 | 11 |
| 2011 | 11 | 11 |
| 2012 | 11 | 11 |
| 2013 | 11 | 11 |
| 2014 | 11 | 11 |
| 2015 | - | - |
| 2016 | 7 | 7 |
| 2017 | 16 | 16 |
| 2018 | 11 | 11 |
| 2019 | 13 | 13 |

Sumber/Source: Kantor Kejaksaan Negeri Pariaman/
Pariaman District Attorney's Office

Tabel 4.4.5 Banyaknya Pelaksanaan Penyuluhan Hukum Kepada Masyarakat Menurut Kecamatan di Kabupaten Padang Pariaman, 2015 - 2019
Number of Law Illumination To Public By Subdistricts in Padang Pariaman Regency, 2015 - 2019

| <i>Kecamatan Subdistricts</i> | <i>2015</i> | <i>2016</i> | <i>2017</i> | <i>2018</i> | <i>2019</i> |
|-------------------------------|-------------|-------------|-------------|-------------|-------------|
| (1) | (2) | (3) | (4) | (5) | (6) |
| 1. Batang Anai | - | - | 1 | - | - |
| 2. Lubuk Alung | - | - | - | - | - |
| 3. Sintuk Toboh Gadang | - | - | - | 1 | - |
| 4. Ulakan Tapakis | 1 | 1 | - | - | - |
| 5. Nan Sabaris | - | 1 | - | - | 1 |
| 6. 2 x 11 Enam Lingkung | - | - | 1 | - | - |
| 7. Enam Lingkung | - | - | - | - | - |
| 8. 2 x 11 Kayu Tanam | - | - | - | - | - |
| 9. VII Koto Sungai Saria | - | - | - | - | - |
| 10. Patamuan | 1 | - | - | - | - |
| 11. Padang Sago | - | - | - | - | - |
| 12. V Koto Kampung Dalam | 1 | - | - | - | - |
| 13. V Koto Timur | - | - | - | - | - |
| 14. Sungai Limau | - | - | - | - | - |
| 15. Batang Gasan | 1 | - | - | - | - |
| 16. Sungai Geringging | - | - | - | - | - |
| 17. IV Koto Aur Malintang | - | - | - | - | - |
| Jumlah Total | 4 | 2 | 2 | 1 | 1 |

Sumber/Source: Bagian Hukum p/k Bupati Kabupaten Padang Pariaman /
 Law Division of Padang Pariaman Regency Regent

Tabel 4.4.6 Banyaknya Sosialisasi Produk Hukum Daerah Kepada Masyarakat Menurut Kecamatan di Kabupaten Padang Pariaman, 2015 - 2019
Table Number of Law Socialitation to Public by Subdistricts in Padang Pariaman Regency, 2015 - 2019

| <i>Kecamatan Subdistricts</i> | <i>2015</i> | <i>2016</i> | <i>2017</i> | <i>2018</i> | <i>2019</i> |
|--|-------------|-------------|-------------|-------------|-------------|
| (1) | (2) | (3) | (4) | (5) | (6) |
| 1. Batang Anai | - | - | - | - | - |
| 2. Lubuk Alung | 1 | - | - | - | - |
| 3. Sintuk Toboh Gadang | 1 | - | - | - | - |
| 4. Ulakan Tapakis | - | - | - | - | - |
| 5. Nan Sabaris | 1 | - | - | - | - |
| 6. 2 x 11 Enam Lingkung | - | - | - | - | - |
| 7. Enam Lingkung | - | - | - | - | 1 |
| 8. 2 x 11 Kayu Tanam | 1 | - | - | - | - |
| 9. VII Koto Sungai Sariaik | - | - | - | - | - |
| 10. Patamuan | - | - | - | 1 | - |
| 11. Padang Sago | - | 1 | - | - | - |
| 12. V Koto Kampung Dalam | - | - | - | - | - |
| 13. V Koto Timur | - | - | - | - | 1 |
| 14. Sungai Limau | - | - | 1 | - | - |
| 15. Batang Gasan | - | 1 | - | - | - |
| 16. Sungai Geringging | - | - | - | - | - |
| 17. IV Koto Aur Malintang | - | - | - | - | - |
| 18. Hall Pemda Parit Malintang diikuti Wali Nagari se Kab. Padang Pariaman | 1 | - | - | - | - |
| Jumlah Total | 5 | 2 | 1 | 1 | 2 |

Sumber/Source: Bagian Hukum p/k Bupati Kabupaten Padang Pariaman /
 Law Division of Padang Pariaman Regency Regent

Tabel 4.4.7 Banyaknya Peraturan Daerah dan Surat Keputusan yang Dikeluarkan Pemerintah Daerah Kabupaten Padang Pariaman, 2015 - 2019
Number of Regencial Rule and Decision Letter Published by Padang Pariaman Government in Padang Pariaman Regency, 2015 - 2019

| Jenis Produk Hukum Kind Of Regulation | 2015 | 2016 | 2017 | 2018 | 2019 |
|--|------------|------------|------------|------------|------------|
| (1) | (2) | (3) | (4) | (5) | (6) |
| 1. Peraturan Daerah Regencial Rule | 6 | 88 | 11 | 12 | 6 |
| 2. Surat Keputusan Decision Letter | 440 | 484 | 675 | 688 | 557 |
| 3. Peraturan Bupati Regencial Regulation | 47 | 13 | 48 | 46 | 65 |
| 4. SK Persetujuan Kelahiran Terlambat Agreement Letter Of Overdue Birth | - | - | - | - | - |
| 5. Instruksi Instruction | - | 2 | 1 | 1 | 2 |
| Jumlah Total | 493 | 587 | 735 | 747 | 630 |

Sumber/Source: Bagian Hukum p/k Bupati Kabupaten Padang Pariaman /
 Law Division of Padang Pariaman Regency Regent

Tabel 4.4.8 Jumlah Kecelakaan Lalu Lintas per Bulan Pada Wilayah Polres Padang Pariaman di Kabupaten Padang Pariaman, 2019
Table *Number of Traffic Accident by Month in Padang Pariaman Police Resort Area in Padang Pariaman Regency, 2019*

| Bulan Month | Banyaknya Kecelakaan Number of Traffic Accident | Korban / Victims | | | Perkiraan Kerugian (Rp. 000) Estimation of Financial Loss | |
|-------------------------|---|---------------------------|------------------------------------|---------------------------|--|----------------|
| | | Meninggal Dunia Die | Luka Berat Seriously Injured | Luka Ringan Injured | | |
| (1) | (2) | (3) | (4) | (5) | (6) | |
| 1. Januari/January | 23 | 4 | - | 47 | 127 900 | |
| 2. Februari/February | 23 | 4 | - | 34 | 33 000 | |
| 3. Maret/March | 33 | 6 | - | 65 | 47 950 | |
| 4. April/April | 43 | 3 | - | 76 | 146 400 | |
| 5. Mei/May | 23 | 5 | - | 40 | 16 250 | |
| 6. Juni/June | 40 | 6 | - | 66 | 37 100 | |
| 7. Juli/July | 29 | 3 | - | 41 | 50 050 | |
| 8. Agustus/August | 36 | 7 | - | 64 | 151 300 | |
| 9. September/September | 33 | 3 | - | 55 | 47 850 | |
| 10. Oktober/October | 32 | 8 | - | 45 | 97 200 | |
| 11. November/November | 17 | 5 | - | 28 | 64 950 | |
| 12. Desember/December | 31 | 4 | - | 42 | 55 350 | |
| Jumlah Total | 2019 | 363 | 58 | - | 603 | 875 300 |
| | 2018 | 280 | 49 | 1 | 480 | 676 750 |
| | 2017 | 289 | 42 | 107 | 424 | 960 050 |
| | 2016 | 274 | 38 | 121 | 413 | 825 440 |
| | 2017 | 279 | 43 | 112 | 420 | 629 025 |

Sumber/Source: Polres Kabupaten Padang Pariaman /
Padang Pariaman Police Resort

Tabel 4.4.9 Banyaknya Kasus Kriminalitas dan Gangguan di Kabupaten Padang Pariaman, 2019
Table *Number of Crimes and Chaos at First Half in Padang Pariaman Regency, 2019*

| Jenis Pelanggaran <i>Type Of Crime</i> | | Polres Padang Pariaman | Polsek Batang Anai | Polsek Lubuk Alung | Polsek Sicincin |
|---|-----|------------------------------|-----------------------|-----------------------|--------------------|
| (1) | (2) | (3) | (4) | (5) | |
| 1. Pencurian Kekerasan Violent Theiving | 2 | 9 | 4 | - | |
| 2. Pencurian Pemberatan High Theiving | 20 | 43 | 24 | 15 | |
| 3. Pencurian Kendaraan Bermotor Motor Vehicle Theiving | 17 | 26 | 22 | 22 | |
| 4. Pencurian Ternak | 4 | 5 | 1 | - | |
| 5. Judi | 6 | - | 1 | 2 | |
| 6. Pencurian | - | - | - | - | |
| 7. Penipuan | 7 | - | 6 | 2 | |
| 8. Penggelapan | 4 | 9 | 4 | 1 | |
| 9. Penganiayaan | - | - | - | 2 | |
| 10. Pengrusakan Destruction | 3 | 6 | 1 | 1 | |
| 11. Perbuatan tidak menyenangkan | - | - | - | - | |
| 12. Pemalsuan Forgery | 7 | - | - | 1 | |
| 13. Pembakaran Buming | - | - | - | - | |
| 14. Pembunuhan Murder | 2 | - | - | - | |
| 15. Pemerasaan /Ancaman Exploiter / Treatment | 2 | - | - | - | |
| 16. Penadahan | - | - | - | - | |
| 17. Penculikan /Kidnapping | - | - | - | 1 | |

Bersambung / To be continued

Lanjutan Tabel/Continued Table 4.4.9

| Jenis Pelanggaran Type Of Crime | | Polsek Sungai Sarik | Polsek Pauh Kamba | Polsek Kawasan BIM |
|---|-----|------------------------|----------------------|-----------------------|
| (1) | (6) | (7) | (8) | |
| 1. Pencurian Kekerasan Violent Theiving | - | 1 | - | |
| 2. Pencurian Pemberatan High Theiving | 9 | 15 | - | |
| 3. Pencurian Kendaraan Bermotor Motor Vehicle Theiving | 13 | 14 | 1 | |
| 4. Pencurian Ternak | 2 | 5 | - | |
| 5. Judi | - | - | - | |
| 6. Pencurian | - | - | - | |
| 7. Penipuan | 1 | 1 | 1 | |
| 8. Penggelapan | 2 | 6 | 2 | |
| 9. Penganiayaan | - | 2 | - | |
| 10. Pengrusakan Destruction | 3 | 1 | 1 | |
| 11. Perbuatan tidak menyenangkan | - | - | - | |
| 12. Pemalsuan Forgery | - | 1 | - | |
| 13. Pembakaran Buming | - | - | - | |
| 14. Pembunuhan Murder | - | - | - | |
| 15. Pemerasaan /Ancaman Exploiter / Treatment | - | - | - | |
| 16. Penadahan | - | - | - | |
| 17. Penculikan /Kidnapping | - | - | - | |

Bersambung / To be continued

Lanjutan Tabel/Continued Table 4.4.9

| Jenis Pelanggaran Type Of Crime | | Polsek Sungai Limau | Polsek Sungai Geringging | Polsek Aur Malintang | Polsek V Koto Kampung Dalam |
|---|-----|---------------------------|--------------------------------|-------------------------|--------------------------------------|
| (1) | (9) | (10) | (11) | (12) | |
| 1. Pencurian Kekerasan Violent Theiving | - | - | - | - | |
| 2. Pencurian Pemberatan High Theiving | 2 | - | 3 | 2 | |
| 3. Pencurian Kendaraan Bermotor Motor Vehicle Theiving | 7 | 15 | 1 | 3 | |
| 4. Pencurian Ternak | - | - | - | - | |
| 5. Judi | 1 | - | - | 1 | |
| 6. Pencurian | 11 | 9 | 3 | 5 | |
| 7. Penipuan | - | 5 | 3 | 1 | |
| 8. Penggelapan | 4 | 2 | 2 | 1 | |
| 9. Penganiayaan | 13 | 22 | 16 | 7 | |
| 10. Pengrusakan Destruction | 2 | 1 | - | - | |
| 11. Perbuatan tidak menyenangkan | - | - | 3 | - | |
| 12. Pemalsuan Forgery | - | - | - | - | |
| 13. Pembakaran Buming | - | - | - | - | |
| 14. Pembunuhan Murder | - | - | - | - | |
| 15. Pemerasaan /Ancaman Exploiter / Treatment | - | - | - | - | |
| 16. Penadahan | - | - | - | - | |
| 17. Penculikan /Kidnapping | - | - | - | - | |

Bersambung / To be continued

Lanjutan Tabel/Continued Table 4.4.9

| Jenis Pelanggaran <i>Type Of Crime</i> | Polres Padang Pariaman | Polsek Batang Anai | Polsek Lubuk Alung | Polsek Sicincin |
|---|------------------------------|-----------------------|-----------------------|--------------------|
| (1) | (2) | (3) | (4) | (5) |
| 18. Pencurian dalam keluarga | - | - | - | - |
| 19. Pencurian ringan | - | - | - | - |
| 20. Pencurian ternak | - | - | - | - |
| 21. Pengancaman dengan kekerasan | 4 | 2 | 1 | - |
| 22. Pengeroyokan | 1 | 4 | 3 | 1 |
| 23. Penggelapan barang tidak bergerak | - | - | - | - |
| 24. Penghinaan / Humiliation | 1 | 1 | - | - |
| 25. Penghinaan ringan | - | - | - | - |
| 26. Penipuan dan Penggelapan | 7 | 3 | 4 | 1 |
| 27. Penyalahgunaan senjata api/tajam | - | - | - | - |
| 28. Perampasan hak | 1 | - | - | - |
| 29. Perbuatan tidak senang | - | - | 1 | - |
| 30. Percobaan pencurian | - | - | - | - |
| 31. Perkosaan/cabul | - | - | - | - |
| 32. Perlindungan Anak/Cabul | 27 | 2 | - | - |
| 33. Pertolongan Jahat | - | - | - | - |
| 34. Perzinaan | 1 | - | 1 | - |
| 35. Pornografi | - | - | - | - |

Bersambung / To be continued

Lanjutan Tabel/Continued Table 4.4.9

| Jenis Pelanggaran <i>Type Of Crime</i> | Polsek Sungai Sarik | Polsek Pauh Kamba | Polsek Kawasan BIM |
|---|------------------------|----------------------|-----------------------|
| (1) | (6) | (7) | (8) |
| 18. Pencurian dalam keluarga | - | - | - |
| 19. Pencurian ringan | - | - | - |
| 20. Pencurian ternak | - | - | - |
| 21. Pengancaman dengan kekerasan | - | - | - |
| 22. Pengeroyokan | - | 1 | - |
| 23. Penggelapan barang tidak bergerak | - | - | - |
| 24. Penghinaan / Humiliation | - | 1 | - |
| 25. Penghinaan ringan | - | - | - |
| 26. Penipuan dan Penggelapan | - | - | 1 |
| 27. Penyalahgunaan senjata api/tajam | - | - | - |
| 28. Perampasan hak | - | - | - |
| 29. Perbuatan tidak senang | - | - | - |
| 30. Percobaan pencurian | - | - | - |
| 31. Perkosaan/cabul | - | - | - |
| 32. Perlindungan Anak/Cabul | 1 | 1 | - |
| 33. Pertolongan Jahat | - | - | - |
| 34. Perzinaan | - | - | - |
| 35. Pornografi | - | - | - |

Bersambung / To be continued

Lanjutan Tabel/Continued Table 4.4.9

| Jenis Pelanggaran <i>Type Of Crime</i> | Polsek Sungai Limau | Polsek Sungai Geringging | Polsek Aur Malintang | Polsek V Koto Kampung Dalam |
|---|---------------------------|--------------------------------|-------------------------|--------------------------------------|
| (1) | (9) | (10) | (11) | (12) |
| 18. Pencurian dalam keluarga | - | - | 2 | - |
| 19. Pencurian ringan | - | - | - | - |
| 20. Pencurian ternak | - | - | - | - |
| 21. Pengancaman dengan kekerasan | - | - | - | - |
| 22. Pengeroyokan | 1 | 2 | 3 | - |
| 23. Penggelapan barang tidak bergerak | - | - | - | - |
| 24. Penghinaan / Humiliation | 1 | 2 | 4 | 1 |
| 25. Penghinaan ringan | - | - | - | - |
| 26. Penipuan dan Penggelapan | - | - | - | - |
| 27. Penyalahgunaan senjata api/tajam | - | - | - | - |
| 28. Perampasan hak | 2 | - | - | - |
| 29. Perbuatan tidak senang | - | - | 3 | - |
| 30. Percobaan pencurian | - | - | - | - |
| 31. Perkosaan/cabul | - | - | - | - |
| 32. Perlindungan Anak/Cabul | - | - | - | - |
| 33. Pertolongan Jahat | - | - | - | - |
| 34. Perzinaan | - | - | - | - |
| 35. Pornografi | - | - | - | - |

Bersambung / To be continued

Lanjutan Tabel/Continued Table 4.4.9

| Jenis Pelanggaran Type Of Crime | | Polres Padang Pariaman | Polsek Batang Anai | Polsek Lubuk Alung | Polsek Sicincin |
|--|-----|------------------------------|-----------------------|-----------------------|--------------------|
| (1) | (2) | (3) | (4) | (5) | |
| 36. Penemuan kerangka manusia | - | - | - | - | |
| 37. Poligami | - | - | - | - | |
| 38. Pemakaian tanah tanpa izin | - | - | - | - | |
| 39. Pemakaran | - | - | - | - | |
| 40. Larikan anak dibawah umur | - | - | - | - | |
| 41. Laporan palsu | - | - | - | - | |
| 42. Larangan ibadah | - | - | - | - | |
| 43. Karena alfa sebab orang luka | - | - | - | - | |
| 44. Karena alfa sebab orang MD | - | - | - | - | |
| 45. Kekerasan terhadap anak | - | - | - | - | |
| 46. Kabakaran | 1 | - | - | - | |
| 47. KDRT | 4 | - | 1 | 1 | |
| 48. Masuk rumah tanpa izin yang berhak | - | - | - | - | |
| 49. Meninggalkan bayi | - | - | - | - | |
| 50. Melawan Pejabat | - | - | - | - | |
| 51. Menghalangi fasilitas umum | - | - | - | - | |
| 52. Melarikan anak | 7 | - | - | - | |
| 53. Menghalangi pekerjaan | - | - | - | - | |

Bersambung / To be continued

Lanjutan Tabel/Continued Table 4.4.9

| Jenis Pelanggaran Type Of Crime | Polsek Sungai Sarik | Polsek Pauh Kamba | Polsek Kawasan BIM |
|--|------------------------|----------------------|-----------------------|
| (1) | (6) | (7) | (8) |
| 36. Penemuan kerangka manusia | - | - | - |
| 37. Poligami | - | - | - |
| 38. Pemakaian tanah tanpa izin | - | - | - |
| 39. Pemakaran | - | - | - |
| 40. Larikan anak dibawah umur | - | - | - |
| 41. Laporan palsu | - | - | - |
| 42. Larangan ibadah | - | - | - |
| 43. Karena alfa sebab orang luka | - | - | - |
| 44. Karena alfa sebab orang MD | - | - | - |
| 45. Kekerasan terhadap anak | - | - | - |
| 46. Kabakaran | - | - | - |
| 47. KDRT | - | 1 | - |
| 48. Masuk rumah tanpa izin yang berhak | - | - | - |
| 49. Meninggalkan bayi | - | - | - |
| 50. Melawan Pejabat | - | - | - |
| 51. Menghalangi fasilitas umum | - | - | - |
| 52. Melarikan anak | - | - | - |
| 53. Menghalangi pekerjaan | - | - | - |

Bersambung / To be continued

Lanjutan Tabel/Continued Table 4.4.9

| Jenis Pelanggaran <i>Type Of Crime</i> | Polsek Sungai Limau | Polsek Sungai Geringging | Polsek Aur Malintang | Polsek V Koto Kampung Dalam |
|---|---------------------------|--------------------------------|-------------------------|--------------------------------------|
| (1) | (9) | (10) | (11) | (12) |
| 36. Penemuan kerangka manusia | - | - | - | - |
| 37. Poligami | - | - | - | - |
| 38. Pemakaian tanah tanpa izin | - | - | - | - |
| 39. Pemakaran | - | - | - | - |
| 40. Larikan anak dibawah umur | - | - | - | - |
| 41. Laporan palsu | - | - | - | - |
| 42. Larangan ibadah | - | - | - | - |
| 43. Karena alfa sebab orang luka | - | - | - | - |
| 44. Karena alfa sebab orang MD | - | - | - | - |
| 45. Kekerasan terhadap anak | - | - | - | - |
| 46. Kabakaran | - | 2 | - | - |
| 47. KDRT | - | - | - | - |
| 48. Masuk rumah tanpa izin yang berhak | - | - | - | - |
| 49. Meninggalkan bayi | - | - | - | - |
| 50. Melawan Pejabat | - | - | - | - |
| 51. Menghalangi fasilitas umum | - | - | - | - |
| 52. Melarikan anak | - | - | - | - |
| 53. Menghalangi pekerjaan | - | - | - | - |

Bersambung / To be continued

Lanjutan Tabel/Continued Table 4.4.9

| Jenis Pelanggaran <i>Type Of Crime</i> | Polres Padang Pariaman | Polsek Batang Anai | Polsek Lubuk Alung | Polsek Sicincin | |
|---|------------------------------|-----------------------|-----------------------|--------------------|------------|
| (1) | (2) | (3) | (4) | (5) | |
| 54. Narkotika / Narcotics | - | - | - | - | |
| 55. Hilang surat-surat berharga | - | - | - | - | |
| 56. Temu mayat | - | - | - | - | |
| 57. UU pokok Agraria | - | - | - | - | |
| 58. UU pokok RI no.23 Th 2007 ttg K.Api | - | - | - | - | |
| 59. Cukai | - | - | - | - | |
| 60. I.T.E | 7 | - | - | - | |
| 61. ILLegal Mining | - | - | - | - | |
| 62. Kayu | - | - | - | - | |
| 63. Korupsi | 1 | - | - | - | |
| 64. Migas | 2 | - | - | - | |
| 65. Tambang | - | - | - | - | |
| 66. Uang Palsu(UU no.7 Th 2011 | - | - | - | - | |
| 67. UU No.5 Th 1990 ttg BKSDA.- | - | - | - | - | |
| Jumlah Total | 2019 | 138 | 110 | 74 | 50 |
| | 2018 | 151 | 166 | 117 | 59 |
| | 2017 | 171 | 119 | 102 | 52 |
| | 2016 | 156 | 161 | 155 | 80 |
| | 2015 | 142 | 250 | 168 | 111 |

Bersambung / To be continued

Lanjutan Tabel/Continued Table 4.4.9

| Jenis Pelanggaran <i>Type Of Crime</i> | | Polsek Sungai Sarik | Polsek Pauh Kamba | Polsek Kawasan BIM |
|---|-------------------------------------|------------------------|----------------------|-----------------------|
| (1) | | (6) | (7) | (8) |
| 54. | Narkotika / Narcotics | - | - | - |
| 55. | Hilang surat-surat berharga | - | - | - |
| 56. | Temu mayat | - | - | - |
| 57. | UU pokok Agraria | - | - | - |
| 58. | UU pokok RI no.23 Th 2007 ttg K.Api | - | - | - |
| 59. | Cukai | - | - | - |
| 60. | I.T.E | - | - | - |
| 61. | ILLegal Mining | - | - | - |
| 62. | Kayu | - | - | - |
| 63. | Korupsi | - | - | - |
| 64. | Migas | - | - | - |
| 65. | Tambang | - | - | - |
| 66. | Uang Palsu(UU no.7 Th 2011 | - | - | - |
| 67. | UU No.5 Th 1990 ttg BKSDA.- | - | - | - |
| Jumlah Total | 2019 | 31 | 50 | 6 |
| | 2018 | 28 | 59 | 6 |
| | 2017 | 29 | 49 | 6 |
| | 2016 | 55 | 109 | 1 |
| | 2017 | 62 | 139 | 9 |

Bersambung / To be continued

Lanjutan Tabel/Continued Table 4.4.9

| Jenis Pelanggaran <i>Type Of Crime</i> | Polsek Sungai Limau | Polsek Sungai Geringging | Polsek Aur Malintang | Polsek V Koto Kampung Dalam | |
|---|---------------------------|--------------------------------|-------------------------|--------------------------------------|-----------|
| (1) | (9) | (10) | (11) | (12) | |
| 54. Narkotika / Narcotics | - | - | - | - | |
| 55. Hilang surat-surat berharga | - | - | - | - | |
| 56. Temu mayat | - | - | - | - | |
| 57. UU pokok Agraria | - | - | - | - | |
| 58. UU pokok RI no.23 Th 2007 ttg K.Api | - | - | - | - | |
| 59. Cukai | - | - | - | - | |
| 60. I.T.E | - | - | - | - | |
| 61. I.LLegal Mining | - | - | - | - | |
| 62. Kayu | - | - | - | - | |
| 63. Korupsi | - | - | - | - | |
| 64. Migas | - | - | - | - | |
| 65. Tambang | - | - | - | - | |
| 66. Uang Palsu(UU no.7 Th 2011 | - | - | - | - | |
| 67. UU No.5 Th 1990 ttg BKSDA.- | - | - | - | - | |
| Jumlah Total | 2019 | 44 | 60 | 43 | 21 |
| | 2018 | ... | ... | ... | ... |
| | 2017 | ... | ... | ... | ... |
| | 2016 | ... | ... | ... | ... |
| | 2015 | ... | ... | ... | ... |

Catatan/Note: ... : Data Tidak Tersedia/Data Not Available

Sumber/Source: Polres Kabupaten Padang Pariaman dan Polres Pariaman/
Padang Pariaman Police Resort and Pariaman Police Resort

Tabel 4.4.10 Banyaknya Kasus Kriminalitas dan Gangguan yang Diselesaikan di Kabupaten Padang Pariaman, 2019
Table *Number of Crimes and Chaos at Second Half Year in Padang Pariaman Regency, 2019*

| Jenis Pelanggaran <i>Type Of Crime</i> | | Polres Padang Pariaman | Polsek Batang Anai | Polsek Lubuk Alung | Polsek Sicincin |
|---|-----|------------------------------|-----------------------|-----------------------|--------------------|
| (1) | (2) | (3) | (4) | (5) | |
| 1. Pencurian Kekerasan Violent Theiving | - | - | - | - | |
| 2. Pencurian Pemberatan High Theiving | - | - | - | - | |
| 3. Pencurian Kendaraan Bermotor Motor Vehicle Theiving | - | - | - | - | |
| 4. Pencurian Ternak | 1 | 1 | - | - | |
| 5. Judi | 6 | - | 1 | 2 | |
| 6. Pencurian | - | - | - | - | |
| 7. Penipuan | 11 | 1 | 2 | 6 | |
| 8. Penggelapan | 4 | 8 | 6 | 5 | |
| 9. Penganiayaan | - | - | - | 1 | |
| 10. Pengrusakan Destruction | 3 | 6 | 2 | 5 | |
| 11. Perbuatan tidak menyenangkan | - | - | 1 | - | |
| 12. Pemalsuan Forgery | - | - | - | - | |
| 13. Pembakaran Buming | - | - | - | - | |
| 14. Pembunuhan Murder | 2 | - | - | - | |
| 15. Pemerasaan /Ancaman Exploiter / Treatment | 2 | 1 | - | - | |
| 16. Penadahan | - | - | - | - | |
| 17. Penculikan /Kidnapping | - | - | - | - | |

Bersambung / To be continued

Lanjutan Tabel/Continued Table 4.4.10

| Jenis Pelanggaran <i>Type Of Crime</i> | | Polsek Sungai Sarik | Polsek Pauh Kamba | Polsek Kawasan BIM |
|---|-----|------------------------|----------------------|-----------------------|
| (1) | (6) | (7) | (8) | |
| 1. Pencurian Kekerasan Violent Theiving | - | - | - | |
| 2. Pencurian Pemberatan High Theiving | - | - | - | |
| 3. Pencurian Kendaraan Bermotor Motor Vehicle Theiving | - | - | - | |
| 4. Pencurian Ternak | - | - | - | |
| 5. Judi | - | - | - | |
| 6. Pencurian | - | - | - | |
| 7. Penipuan | 2 | 1 | - | |
| 8. Penggelapan | 2 | 3 | 1 | |
| 9. Penganiayaan | - | - | - | |
| 10. Pengrusakan Destruction | 3 | 3 | - | |
| 11. Perbuatan tidak menyenangkan | 1 | - | - | |
| 12. Pemalsuan Forgery | - | - | - | |
| 13. Pembakaran Buming | - | - | - | |
| 14. Pembunuhan Murder | - | - | - | |
| 15. Pemerasaan /Ancaman Exploiter / Treatment | - | - | - | |
| 16. Penadahan | - | - | - | |
| 17. Penculikan /Kidnapping | - | - | - | |

Bersambung / To be continued

Lanjutan Tabel/Continued Table 4.4.10

| Jenis Pelanggaran <i>Type Of Crime</i> | | Polsek Sungai Limau | Polsek Sungai Geringging | Polsek Aur Malintang | Polsek V Koto Kampung Dalam |
|---|-----|---------------------------|--------------------------------|-------------------------|--------------------------------------|
| (1) | (9) | (10) | (11) | (12) | |
| 1. Pencurian Kekerasan Violent Theiving | - | - | - | - | |
| 2. Pencurian Pemberatan High Theiving | - | - | 1 | - | |
| 3. Pencurian Kendaraan Bermotor Motor Vehicle Theiving | - | - | - | - | |
| 4. Pencurian Ternak | - | - | - | - | |
| 5. Judi | 1 | - | - | 1 | |
| 6. Pencurian | 6 | 4 | 1 | 3 | |
| 7. Penipuan | - | 6 | 2 | 1 | |
| 8. Penggelapan | 1 | 1 | 1 | 1 | |
| 9. Penganiayaan | 12 | 22 | 17 | 4 | |
| 10. Pengrusakan Destruction | 2 | 1 | - | - | |
| 11. Perbuatan tidak menyenangkan | - | - | 3 | - | |
| 12. Pemalsuan Forgery | - | - | - | - | |
| 13. Pembakaran Buming | - | - | - | - | |
| 14. Pembunuhan Murder | - | - | - | - | |
| 15. Pemerasaan /Ancaman Exploiter / Treatment | - | - | - | - | |
| 16. Penadahan | - | - | - | - | |
| 17. Penculikan /Kidnapping | - | - | - | - | |

Bersambung / To be continued

Lanjutan Tabel/Continued Table 4.4.10

| Jenis Pelanggaran <i>Type Of Crime</i> | Polres Padang Pariaman | Polsek Batang Anai | Polsek Lubuk Alung | Polsek Sicincin |
|---|------------------------------|-----------------------|-----------------------|--------------------|
| (1) | (2) | (3) | (4) | (5) |
| 18. Pencurian dalam keluarga | - | 1 | - | 1 |
| 19. Pencurian ringan | - | - | - | - |
| 20. Pencurian ternak | - | - | - | - |
| 21. Pengancaman dengan kekerasan | 3 | 6 | 1 | - |
| 22. Pengeroyokan | 2 | 2 | 4 | 1 |
| 23. Penggelapan barang tidak bergerak | - | - | - | - |
| 24. Penghinaan / Humiliation | 1 | 3 | - | - |
| 25. Penghinaan ringan | - | - | - | - |
| 26. Penipuan dan Penggelapan | 7 | 4 | - | 1 |
| 27. Penyalahgunaan senjata api/tajam | - | - | - | - |
| 28. Perampasan hak | 1 | - | - | - |
| 29. Perbuatan tidak senang | - | - | - | - |
| 30. Percobaan pencurian | - | - | - | - |
| 31. Perkosaan/cabul | - | - | - | - |
| 32. Perlindungan Anak/Cabul | 15 | 1 | - | - |
| 33. Pertolongan Jahat | - | - | 2 | - |
| 34. Perzinaan | 1 | - | - | - |
| 35. Pornografi | - | - | - | - |

Bersambung / To be continued

Lanjutan Tabel/*Continued Table 4.4.10*

| Jenis Pelanggaran <i>Type Of Crime</i> | Polsek Sungai Sarik | Polsek Pauh Kamba | Polsek Kawasan BIM |
|---|------------------------|----------------------|-----------------------|
| (1) | (6) | (7) | (8) |
| 18. Pencurian dalam keluarga | - | - | - |
| 19. Pencurian ringan | - | - | - |
| 20. Pencurian ternak | - | - | - |
| 21. Pengancaman dengan kekerasan | - | 4 | - |
| 22. Pengeroyokan | - | 1 | - |
| 23. Penggelapan barang tidak bergerak | - | - | - |
| 24. Penghinaan / Humiliation | - | 1 | - |
| 25. Penghinaan ringan | - | - | - |
| 26. Penipuan dan Penggelapan | 2 | - | 1 |
| 27. Penyalahgunaan senjata api/tajam | - | - | - |
| 28. Perampasan hak | - | - | - |
| 29. Perbuatan tidak senang | - | - | - |
| 30. Percobaan pencurian | - | - | - |
| 31. Perkosaan/cabul | - | - | - |
| 32. Perlindungan Anak/Cabul | 1 | - | - |
| 33. Pertolongan Jahat | - | - | - |
| 34. Perzinaan | - | - | - |
| 35. Pornografi | - | - | - |

Bersambung / *To be continued*

Lanjutan Tabel/Continued Table 4.4.10

| Jenis Pelanggaran <i>Type Of Crime</i> | Polsek Sungai Limau | Polsek Sungai Geringging | Polsek Aur Malintang | Polsek V Koto Kampung Dalam |
|---|---------------------------|--------------------------------|-------------------------|--------------------------------------|
| (1) | (9) | (10) | (11) | (12) |
| 18. Pencurian dalam keluarga | - | - | 2 | - |
| 19. Pencurian ringan | - | - | - | - |
| 20. Pencurian ternak | - | - | - | - |
| 21. Pengancaman dengan kekerasan | - | - | - | - |
| 22. Pengeroyokan | 1 | 2 | 3 | - |
| 23. Penggelapan barang tidak bergerak | - | - | - | - |
| 24. Penghinaan / Humiliation | 2 | - | 3 | 1 |
| 25. Penghinaan ringan | - | - | - | - |
| 26. Penipuan dan Penggelapan | - | - | - | - |
| 27. Penyalahgunaan senjata api/tajam | - | - | - | - |
| 28. Perampasan hak | 1 | - | 3 | - |
| 29. Perbuatan tidak senang | - | - | 3 | - |
| 30. Percobaan pencurian | - | - | - | - |
| 31. Perkosaan/cabul | - | - | - | - |
| 32. Perlindungan Anak/Cabul | - | - | - | - |
| 33. Pertolongan Jahat | - | - | - | - |
| 34. Perzinaan | - | - | - | - |
| 35. Pornografi | - | - | - | - |

Bersambung / To be continued

Lanjutan Tabel/Continued Table 4.4.10

| Jenis Pelanggaran Type Of Crime | | Polres Padang Pariaman | Polsek Batang Anai | Polsek Lubuk Alung | Polsek Sicincin |
|--|-----|------------------------------|-----------------------|-----------------------|--------------------|
| (1) | (2) | (3) | (4) | (5) | |
| 36. Penemuan kerangka manusia | - | - | - | - | |
| 37. Poligami | - | 1 | - | - | |
| 38. Pemakaian tanah tanpa izin | - | - | - | - | |
| 39. Pemakaran | - | - | - | - | |
| 40. Larikan anak dibawah umur | - | - | - | - | |
| 41. Laporan palsu | - | - | - | - | |
| 42. Larangan ibadah | - | - | - | - | |
| 43. Karena alfa sebab orang luka | - | - | - | - | |
| 44. Karena alfa sebab orang MD | - | - | - | - | |
| 45. Kekerasan terhadap anak | - | - | - | - | |
| 46. Kabakaran | - | - | - | - | |
| 47. KDRT | 5 | 1 | - | 1 | |
| 48. Masuk rumah tanpa izin yang berhak | - | - | - | - | |
| 49. Meninggalkan bayi | - | - | - | - | |
| 50. Melawan Pejabat | - | - | - | - | |
| 51. Menghalangi fasilitas umum | - | - | - | - | |
| 52. Melarikan anak | 3 | - | - | - | |
| 53. Menghalangi pekerjaan | - | - | - | - | |

Bersambung / To be continued

Lanjutan Tabel/Continued Table 4.4.10

| Jenis Pelanggaran Type Of Crime | Polsek Sungai Sarik | Polsek Pauh Kamba | Polsek Kawasan BIM |
|--|------------------------|----------------------|-----------------------|
| (1) | (6) | (7) | (8) |
| 36. Penemuan kerangka manusia | - | - | - |
| 37. Poligami | - | - | - |
| 38. Pemakaian tanah tanpa izin | - | - | - |
| 39. Pemakaran | - | - | - |
| 40. Larikan anak dibawah umur | - | - | - |
| 41. Laporan palsu | - | - | - |
| 42. Larangan ibadah | - | - | - |
| 43. Karena alfa sebab orang luka | - | - | - |
| 44. Karena alfa sebab orang MD | - | - | - |
| 45. Kekerasan terhadap anak | - | - | - |
| 46. Kabakaran | - | - | - |
| 47. KDRT | 2 | - | - |
| 48. Masuk rumah tanpa izin yang berhak | - | - | - |
| 49. Meninggalkan bayi | - | - | - |
| 50. Melawan Pejabat | - | - | - |
| 51. Menghalangi fasilitas umum | - | - | - |
| 52. Melarikan anak | - | - | - |
| 53. Menghalangi pekerjaan | - | - | - |

Bersambung / To be continued

Lanjutan Tabel/*Continued Table 4.4.10*

| Jenis Pelanggaran <i>Type Of Crime</i> | Polsek Sungai Limau | Polsek Sungai Geringging | Polsek Aur Malintang | Polsek V Koto Kampung Dalam |
|---|---------------------------|--------------------------------|-------------------------|--------------------------------------|
| (1) | (9) | (10) | (11) | (12) |
| 36. Penemuan kerangka manusia | - | - | - | - |
| 37. Poligami | - | - | 1 | - |
| 38. Pemakaian tanah tanpa izin | - | - | - | - |
| 39. Pemakaran | - | - | - | - |
| 40. Larikan anak dibawah umur | - | - | - | - |
| 41. Laporan palsu | - | - | - | - |
| 42. Larangan ibadah | - | - | - | - |
| 43. Karena alfa sebab orang luka | - | - | - | - |
| 44. Karena alfa sebab orang MD | - | - | - | - |
| 45. Kekerasan terhadap anak | - | - | - | - |
| 46. Kabakaran | - | - | - | - |
| 47. KDRT | - | - | - | - |
| 48. Masuk rumah tanpa izin yang berhak | - | - | - | - |
| 49. Meninggalkan bayi | - | - | - | - |
| 50. Melawan Pejabat | - | - | - | - |
| 51. Menghalangi fasilitas umum | - | - | - | - |
| 52. Melarikan anak | - | - | - | - |
| 53. Menghalangi pekerjaan | - | - | - | - |

Bersambung / *To be continued*

Lanjutan Tabel/Continued Table 4.4.10

| Jenis Pelanggaran <i>Type Of Crime</i> | Polres Padang Pariaman | Polsek Batang Anai | Polsek Lubuk Alung | Polsek Sicincin | |
|---|------------------------------|-----------------------|-----------------------|--------------------|-----------|
| (1) | (2) | (3) | (4) | (5) | |
| 54. Narkotika / Narcotics | - | - | - | - | |
| 55. Hilang surat-surat berharga | - | - | - | - | |
| 56. Temu mayat | - | - | - | - | |
| 57. UU pokok Agraria | - | - | - | - | |
| 58. UU pokok RI no.23 Th 2007 ttg K.Api | - | - | - | - | |
| 59. Cukai | - | - | - | - | |
| 60. I.T.E | - | - | - | - | |
| 61. ILLegal Mining | - | - | - | - | |
| 62. Kayu | - | - | - | - | |
| 63. Korupsi | - | - | - | - | |
| 64. Migas | 1 | - | - | - | |
| 65. Tambang | - | - | - | - | |
| 66. Uang Palsu(UU no.7 Th 2011 | - | - | - | - | |
| 67. UU No.5 Th 1990 ttg BKSDA.- | 1 | - | - | - | |
| Jumlah Total | 2019 | 69 | 36 | 19 | 23 |
| | 2018 | 123 | 84 | 54 | 34 |
| | 2017 | 77 | 27 | 53 | 8 |
| | 2016 | 64 | 48 | 70 | 22 |
| | 2015 | 64 | 32 | 73 | 40 |

Bersambung / To be continued

Lanjutan Tabel/Continued Table 4.4.10

| Jenis Pelanggaran <i>Type Of Crime</i> | | Polsek Sungai Sarik | Polsek Pauh Kamba | Polsek Kawasan BIM |
|---|-------------------------------------|------------------------|----------------------|-----------------------|
| (1) | | (6) | (7) | (8) |
| 54. | Narkotika / Narcotics | - | - | - |
| 55. | Hilang surat-surat berharga | - | - | - |
| 56. | Temu mayat | - | - | - |
| 57. | UU pokok Agraria | - | - | - |
| 58. | UU pokok RI no.23 Th 2007 ttg K.Api | - | - | - |
| 59. | Cukai | - | - | - |
| 60. | I.T.E | - | - | - |
| 61. | ILLegal Mining | - | - | - |
| 62. | Kayu | - | - | - |
| 63. | Korupsi | - | - | - |
| 64. | Migas | - | - | - |
| 65. | Tambang | - | - | - |
| 66. | Uang Palsu(UU no.7 Th 2011 | - | - | - |
| 67. | UU No.5 Th 1990 ttg BKSDA.- | - | - | - |
| Jumlah Total | 2019 | 13 | 13 | 2 |
| | 2018 | 15 | 34 | 2 |
| | 2017 | 11 | 71 | - |
| | 2016 | 22 | 10 | - |
| | 2017 | 78 | 35 | - |

Bersambung / To be continued

Lanjutan Tabel/Continued Table 4.4.10

| Jenis Pelanggaran <i>Type Of Crime</i> | Polsek Sungai Limau | Polsek Sungai Geringging | Polsek Aur Malintang | Polsek V Koto Kampung Dalam | |
|---|---|---------------------------------------|---------------------------------------|---------------------------------------|---------------------------------------|
| (1) | (9) | (10) | (11) | (12) | |
| 54. Narkotika / Narcotics | - | - | - | - | |
| 55. Hilang surat-surat berharga | - | - | - | - | |
| 56. Temu mayat | - | - | - | - | |
| 57. UU pokok Agraria | - | - | - | - | |
| 58. UU pokok RI no.23 Th 2007 ttg K.Api | - | - | - | - | |
| 59. Cukai | - | - | - | - | |
| 60. I.T.E | - | - | - | - | |
| 61. I.LLegal Mining | - | - | - | - | |
| 62. Kayu | - | - | - | - | |
| 63. Korupsi | - | - | - | - | |
| 64. Migas | - | - | - | - | |
| 65. Tambang | - | - | - | - | |
| 66. Uang Palsu(UU no.7 Th 2011 | - | - | - | - | |
| 67. UU No.5 Th 1990 ttg BKSDA.- | - | - | - | - | |
| Jumlah Total | 2019 2018 2017 2016 2017 | 26 | 36 | 40 | 11 |

Catatan/Note: ... : Data Tidak Tersedia/Data Not Available

Sumber/Source: Polres Kabupaten Padang Pariaman dan Polres Pariaman/
Padang Pariaman Police Resort and Pariaman Police Resort

Tabel 4.4.11 Pelaksanaan Perizinan Yang Diberikan Melalui Kantor Bupati Padang Pariaman, 2015 - 2019
Number of License Given From Regent of Padang Pariaman Regency, 2015 - 2019

| Jenis Produk Hukum Kind of Regulation | 2015 | 2016 | 2017 | 2018 | 2019 |
|---|------------|------------|------------|------------|------------|
| (1) | (2) | (3) | (4) | (5) | (6) |
| 1. SITU / SITU HO <i>License of Business</i> | 120 | 120 | 113 | - | - |
| 2. Dispensasi Klas Jalan <i>Dispensation of Road Class</i> | - | - | - | - | - |
| 3. IMB / PIB <i>Building License</i> | 100 | 143 | 125 | 156 | 142 |
| 4. HO <i>Huller</i> | 323 | 101 | 60 | - | - |
| 5. Reklame <i>Advertisement</i> | 52 | 78 | 18 | 22 | 31 |
| 6. Izin Rumah Bola <i>Bilyard</i> | - | - | - | - | - |
| 7. Izin PMDN / SIUP (Berbadan hukum) <i>License of Domestic Investment</i> | 152 | 79 | 76 | 67 | 40 |
| 8. Izin PMDN/ SIUP (Perorangan) <i>License of Domestic Investment</i> | 220 | 122 | 158 | 135 | 175 |
| 9. Izin PMA <i>License of Foreign Investment</i> | - | 3 | 1 | 3 | 1 |
| Jumlah Total | 967 | 646 | 551 | 423 | 389 |

Sumber/Source: Dinas Penanaman Modal, Pelayanan Terpadu dan Perindustrian Kabupaten Padang Pariaman / Board of Investment, Integrated and Industry Services Of Padang Pariaman Regency

Tabel 4.4.12 Jumlah Penghuni LAPAS Menurut Lama Hukuman di Kabupaten Padang Pariaman, 2019
Table *Number of LAPAS Occupant by Length of Sentence in Padang Pariaman Regency, 2019*

| Bulan Month | Lama Hukuman/Length of Sentence | | | | | | |
|------------------------|---------------------------------|----------------------------|----------------------|----------------------|------------------------|-----------------------------|------------|
| | 1-3 Bln 1-3 Months | 3-12 Bln 3-12 Months | 1-3 Thn 1-3 Years | 3-5 Thn 3-5 Years | 5-10 Thn 5-10 Years | 10-20 Thn 10-20 Years | |
| (1) | (2) | (3) | (4) | (5) | (6) | (7) | |
| 1. Januari/January | - | 48 | 72 | 237 | 199 | 8 | |
| 2. Februari/February | - | 30 | 72 | 241 | 200 | 11 | |
| 3. Maret/March | - | 24 | 76 | 245 | 185 | 12 | |
| 4. April/April | - | 16 | 77 | 247 | 192 | 12 | |
| 5. Mei/May | - | 8 | 79 | 251 | 184 | 16 | |
| 6. Juni/June | - | 18 | 83 | 251 | 172 | 17 | |
| 7. Juli/July | - | 11 | 83 | 257 | 182 | 21 | |
| 8. Agustus/August | - | 18 | 83 | 258 | 192 | 20 | |
| 9. September/September | - | 18 | 87 | 258 | 196 | 23 | |
| 10. Oktober/October | 1 | 17 | 88 | 254 | 196 | 24 | |
| 11. November/November | 1 | 23 | 93 | 251 | 181 | 26 | |
| 12. Desember/December | - | 7 | 103 | 253 | 182 | 28 | |
| Jumlah Total | 2019 | 2 | 238 | 996 | 3 003 | 2.261 | 218 |
| | 2018 | 21 | 315 | 717 | 2 501 | 2 739 | 53 |
| | 2017 | 1 | 425 | 570 | 1 513 | 1 607 | 275 |
| | 2016 | - | 242 | 638 | 664 | 1 407 | 367 |
| | 2015 | 1 | 244 | 530 | 397 | 1 591 | 336 |

Sumber/Source: Lembaga Perasyarakatan Kabupaten Padang Pariaman /
 Padang Pariaman District Penitentiary

Tabel 4.4.13 Jumlah Orang Terpidana Menurut Jenis Kegiatan Pelanggaran, 2019
Table Number of People Convicted by Type of Activity Violation, 2019

| Jenis Kegiatan Pelanggaran <i>Type of Breach Activity</i> | Bulan / Month | | | | | |
|--|---------------------------|-----------------------------|-----------------------|-----------------------|-------------------|---------------------|
| | Januari <i>January</i> | Pebruari <i>February</i> | Maret <i>March</i> | April <i>April</i> | Mei <i>May</i> | Juni <i>June</i> |
| (1) | (2) | (3) | (4) | (5) | (6) | (7) |
| 1. Lalu Lintas/Traffic | 6 | 6 | 4 | 4 | 2 | 3 |
| 2. Kesusilaan/ Morality | 3 | 3 | 2 | 2 | 2 | 2 |
| 3. Pembunuhan/ Munder | 11 | 11 | 12 | 13 | 13 | 13 |
| 4. Pencurian/Thieving | 50 | 60 | 57 | 54 | 52 | 47 |
| 5. Perjudian/Gambling | 33 | 19 | 8 | 14 | 11 | 10 |
| 6. Penggelepan/ Swinddle | 4 | 3 | 5 | 5 | 4 | 3 |
| 7. Penadahan/ Cistem | 8 | 8 | 6 | 5 | 4 | 4 |
| 8. Pembakaran/ Buming | 1 | 1 | 1 | 1 | 1 | 1 |
| 9. Narkotika/ Narotics | 288 | 286 | 242 | 295 | 240 | 306 |
| 10. Perampokan/ Robebery | 15 | 15 | 16 | 15 | 15 | 16 |
| 11. Penganiayaan/ Ill Treatment | 11 | 8 | 7 | 6 | 7 | 7 |
| 12. Tindak Pidana Perbankan/ Banking | 1 | 1 | - | - | - | - |
| 13. Tindak Pidana Poligami/ polygamy | - | - | - | - | - | - |
| 14. Pidana Penipuan/ Scam | 5 | 7 | 7 | 7 | 4 | 4 |
| 15. Pemalsuan Uang/ Money Forgery | 2 | 2 | 1 | 1 | 1 | - |
| 16. Kehutanan / Forestry | - | - | - | - | - | - |
| 17. Korupsi / Corruption | 6 | 6 | 6 | 6 | 6 | 5 |

Bersambung / To be continued

Lanjutan Tabel/Continued Table 4.4.13

| Jenis Kegiatan Pelanggaran <i>Type of Breach Activity</i> | Bulan / Month | | | | | |
|--|---------------------------|-----------------------------|-----------------------|-----------------------|-------------------|---------------------|
| | Januari <i>January</i> | Pebruari <i>February</i> | Maret <i>March</i> | April <i>April</i> | Mei <i>May</i> | Juni <i>June</i> |
| (1) | (2) | (3) | (4) | (5) | (6) | (7) |
| 18. Senjata Tajam/ carrying Dagger | - | - | - | - | - | - |
| 19. Pemalsuan Surat Matrai/ Paper Forgery | 2 | 2 | 2 | - | - | - |
| 20. Pidana Pertambangan / Mining | 1 | - | 1 | 1 | 1 | 1 |
| 21. Bahan Peledak / Explosive | 1 | 1 | 1 | 1 | 1 | 1 |
| 22. Pelanggaran UU ITE / Violate the Law ITE | - | - | - | - | - | - |
| 23. Melarikan anak perempuan dibawah umur | - | - | - | - | - | - |
| 24. Pengancaman dan pemerasan | 2 | 2 | 2 | 2 | 2 | 2 |
| 25. Penggeroyokan | - | - | 1 | 1 | 2 | 1 |
| 26. Kekerasan dalam rumah tangga | 2 | 1 | 1 | 1 | 1 | - |
| 27. Minyak Bumi dan Gas Alam | - | - | - | - | - | - |
| 28. Kelautan dan Perikanan | - | - | - | - | - | - |
| 29. Melalaikan Tanggung Jawab terhadap anak | - | - | - | - | - | - |
| 30. Perlindungan Anak | 112 | 112 | 110 | 110 | 110 | 115 |
| 31. Konservasi Sumber Daya Hayati | - | - | - | - | - | - |
| 32. Terorisme | | | | | | |
| Jumlah Total | 564 | 554 | 492 | 544 | 479 | 541 |

Bersambung / To be continued

Lanjutan Tabel/Continued Table 4.4.13

| Jenis Kegiatan Pelanggaran <i>Type of Breach Activity</i> | Bulan / Month | | | | | |
|--|---------------------|--------------------------|-------------------------------|---------------------------|-----------------------------|-----------------------------|
| | Juli <i>July</i> | Agustus <i>August</i> | September <i>September</i> | Oktober <i>October</i> | November <i>November</i> | Desember <i>December</i> |
| (1) | (8) | (9) | (10) | (11) | (12) | (13) |
| 1. Lalu Lintas/Traffic | 3 | 2 | 2 | 5 | 5 | 6 |
| 2. Kesusilaan/ Morality | 2 | 2 | 2 | 1 | 1 | 1 |
| 3. Pembunuhan/ Munder | 13 | 12 | 13 | 13 | 13 | 12 |
| 4. Pencurian/Thieving | 41 | 35 | 31 | 27 | 27 | 46 |
| 5. Perjudian/Gambling | 17 | 27 | 24 | 25 | 15 | 5 |
| 6. Penggelepan/ Swinddle | 3 | 3 | 2 | 6 | 6 | 7 |
| 7. Penadahan/ Cistem | 3 | 4 | 3 | 2 | 2 | 2 |
| 8. Pembakaran/ Buming | 1 | 1 | 1 | 3 | 2 | 2 |
| 9. Narkotika/ Narotics | 312 | 319 | 336 | 339 | 346 | 343 |
| 10. Perampokan/ Robebery | 16 | 18 | 18 | 17 | 15 | 13 |
| 11. Penganiayaan/ Ill Treatment | 7 | 6 | 6 | 8 | 8 | 8 |
| 12. Tindak Pidana Perbankan/ Banking | - | - | - | - | - | - |
| 13. Tindak Pidana Poligami/ polygamy | 2 | 2 | - | - | - | - |
| 14. Pidana Penipuan/ Scam | 4 | 5 | 7 | 5 | 7 | 6 |
| 15. Pemalsuan Uang/ Money Forgery | - | 1 | 1 | 1 | 1 | - |
| 16. Kehutanan / Forestry | - | - | - | - | - | - |
| 17. Korupsi / Corruption | 5 | 4 | 4 | 4 | 4 | 4 |

Bersambung / To be continued

Lanjutan Tabel/Continued Table 4.4.13

| Jenis Kegiatan Pelanggaran <i>Type of Breach Activity</i> | Bulan / Month | | | | | |
|--|---------------------|--------------------------|-------------------------------|---------------------------|-----------------------------|-----------------------------|
| | Juli <i>July</i> | Agustus <i>August</i> | September <i>September</i> | Oktober <i>October</i> | November <i>November</i> | Desember <i>December</i> |
| (1) | (8) | (9) | (10) | (11) | (12) | (13) |
| 18. Senjata Tajam/ carrying Dagger | - | - | - | - | - | - |
| 19. Pemalsuan Surat Matrai/ Paper Forgery | - | - | - | - | - | - |
| 20. Pidana Pertambangan / Mining | 1 | 1 | 1 | 1 | 1 | 1 |
| 21. Bahan Peledak / Explosive | 1 | 1 | 1 | 1 | 2 | 1 |
| 22. Pelanggaran UU ITE / Violate the Law ITE | - | - | - | - | - | - |
| 23. Melarikan anak perempuan dibawah umur | - | - | - | - | - | - |
| 24. Pengancaman dan pemerasan | 4 | 4 | 4 | 4 | 3 | 3 |
| 25. Penggeroyokan | 3 | 4 | 3 | 1 | 1 | 5 |
| 26. Kekerasan dalam rumah tangga | - | - | - | - | - | - |
| 27. Minyak Bumi dan Gas Alam | - | 2 | 2 | 2 | 2 | 2 |
| 28. Kelautan dan Perikanan | - | - | - | - | - | - |
| 29. Melalaikan Tanggung Jawab terhadap anak | - | - | - | - | - | - |
| 30. Perlindungan Anak | 116 | 117 | 115 | 115 | 115 | 113 |
| 31. Konservasi Sumber Daya Hayati | - | - | - | - | - | - |
| 32. Terorisme | - | - | - | - | - | - |
| Jumlah Total | 554 | 570 | 576 | 580 | 576 | 580 |

Sumber/Source: Lembaga Perasyarakatan Kabupaten Padang Pariaman /
Padang Pariaman District Penitentiary

Tabel 4.4.14 Jumlah Penghuni LAPAS (khusus narapidana) Terpidana Baru Menurut Asal Daerah di Kabupaten Padang Pariaman, 2019
Number of Prisoners for New Convicts According to Regional Origin in Padang Pariaman Regency, 2015 - 2019

| Bulan Month | Asal Daerah Regional Origin | | | Jumlah Total |
|-------------------------|--------------------------------|--------------------|--------------|-----------------|
| | Pariaman | Padang Pariaman | Lainnya | |
| (1) | (2) | (3) | (4) | (5) |
| 1. Januari/January | 123 | 242 | 199 | 564 |
| 2. Februari/February | 125 | 228 | 201 | 554 |
| 3. Maret/March | 131 | 227 | 184 | 542 |
| 4. April/April | 128 | 229 | 187 | 544 |
| 5. Mei/May | 128 | 226 | 190 | 544 |
| 6. Juni/June | 123 | 228 | 190 | 541 |
| 7. Juli/July | 122 | 236 | 196 | 554 |
| 8. Agustus/August | 122 | 241 | 363 | 726 |
| 9. September/September | 122 | 247 | 213 | 582 |
| 10. Oktober/October | 124 | 246 | 210 | 580 |
| 11. November/November | 128 | 243 | 204 | 575 |
| 12. Desember/December | 132 | 243 | 198 | 573 |
| Jumlah Total | 1 508 | 2 836 | 2 535 | 6 879 |

Sumber/Source: Lembaga Perasyarakatan Kabupaten Padang Pariaman /
 Padang Pariaman District Penitentiary

Tabel 4.4.15 Jumlah Perkara Pidana dan Perdata yang Masuk dan Diputuskan di Pengadilan Negeri Pariaman, 2015 – 2019
Number of Criminal and Civil Cases at Public Court of Padang Pariaman Regency, 2015 - 2019

| Jenis Perkara Per Tahun Number of Cases by Year | | Tunggakan Tahun Lalu Not yet clear last year | Masuk Tahun Ini Reported | Diputus-kan Tahun Ini Clear | Sisa Akhir Not yet clear this year |
|--|------|---|--------------------------------|-----------------------------------|---|
| (1) | (2) | (3) | (4) | (5) | |
| I Perkara Pidana Rol | | | | | |
| Tahun | 2015 | - | 15 782 | 15 782 | - |
| Year | 2016 | - | 14 317 | 14 317 | - |
| | 2017 | - | 7 659 | 7 659 | - |
| | 2018 | - | 11 585 | 11 585 | - |
| | 2019 | - | 11 464 | 11 464 | - |
| II Perkara Pidana Biasa | | | | | |
| Tahun | 2015 | 44 | 222 | 230 | 36 |
| Year | 2016 | 36 | 253 | 258 | 31 |
| | 2017 | 31 | 246 | 237 | 40 |
| | 2018 | 40 | 275 | 265 | 50 |
| | 2019 | 50 | 263 | 264 | 49 |
| III Perkara Pidana Singkat | | | | | |
| Tahun | 2015 | - | - | - | - |
| Year | 2016 | - | - | - | - |
| | 2017 | - | - | - | - |
| | 2018 | - | - | - | - |
| | 2019 | - | - | - | - |
| IV Perkara Perdata Gugatan | | | | | |
| Tahun | 2015 | 21 | 39 | 35 | 25 |
| Year | 2016 | 25 | 34 | 40 | 19 |
| | 2017 | 19 | 43 | 44 | 18 |
| | 2018 | 18 | 62 | 46 | 34 |
| | 2019 | 34 | 67 | 73 | 28 |
| V Perkara Perdata Permohonan | | | | | |
| Tahun | 2015 | 4 | 29 | 32 | 1 |
| Year | 2016 | 1 | 29 | 29 | 1 |
| | 2017 | 1 | 31 | 31 | 1 |
| | 2018 | 1 | 60 | 61 | - |
| | 2019 | - | 56 | 54 | 2 |

Sumber/Source: Kantor Pengadilan Negeri Pariaman /
Office of the State Court Pariaman

4.5 KEMISKINAN/ POVERTY

Tabel 4.5.1 Garis Kemiskinan, Jumlah, dan Persentase Penduduk Miskin di Kabupaten Padang Pariaman, 2010 - 2019
Poverty Line, Number, and Percentage of Poor People in Padang Pariaman Regency, 2010 - 2019

| Tahun Year | Garis Kemiskinan (rupiah/kapita/bulan) Poverty Line (rupiah/capita/month) | Jumlah Penduduk Miskin (ribu) Number of Poor People (thousand) | Persentase Penduduk Miskin Percentage of Poor People |
|---------------|--|---|--|
| (1) | (2) | (3) | (4) |
| 2010 | 260 252 | 46,3 | 11,86 |
| 2011 | 276 741 | 44,6 | 11,26 |
| 2012 | 293 457 | 40,4 | 10,12 |
| 2013 | 309 999 | 36,8 | 9,17 |
| 2014 | 320 367 | 33,92 | 8,39 |
| 2015 | 331 676 | 35,87 | 8,86 |
| 2016 | 374 636 | 36,34 | 8,91 |
| 2017 | 385 736 | 34,7 | 8,46 |
| 2018 | 402 960 | 33,2 | 8,04 |
| 2019 | 411 182 | 29,48 | 7,10 |

Sumber/Source: Susenat, Badan Pusat Statistik Kabupaten Padang Pariaman /
Susenat, BPS-Statistics of Padang Pariaman Regency

Tabel 4.5.2 Indeks Kedalaman Kemiskinan (P1) dan Indeks Keparahan Kemiskinan (P2) di Kabupaten Padang Pariaman, 2010 - 2019
Table *Poverty Gap Index (P1) and Poverty Severity Index (P2) in Padang Pariaman Regency, 2010 - 2019*

| Tahun Year | Indeks Kedalaman Kemiskinan Poverty Gap Index (P1) | Indeks Keparahan Kemiskinan Poverty Severity Index (P2) |
|---------------|--|---|
| (1) | (5) | (6) |
| 2010 | 1,36 | 0,26 |
| 2011 | 1,61 | 0,4 |
| 2012 | 1,45 | 0,36 |
| 2013 | 1,19 | 0,23 |
| 2014 | 1,11 | 0,25 |
| 2015 | 1,06 | 0,2 |
| 2016 | 1,36 | 0,38 |
| 2017 | 1,13 | 0,23 |
| 2018 | 1,25 | 0,29 |
| 2019 | 1,02 | 0,21 |

Sumber/Source: Susenas, Badan Pusat Statistik Kabupaten Padang Pariaman /
 Susenas, BPS-Statistics of Padang Pariaman Regency

5

PERTANIAN, PERTERNAKAN DAN PERIKANAN

AGRICULTURE, LIVESTOCK AND FISHERY

Luas Panen
Ketimun
261 Ha

Luas Panen
Padi Sawah
61.708,1 Ha

Luas Panen
Jagung
7.505,1 Ha

Luas Panen
Kacang Tanah
49,6 Ha

Luas Panen
Ubi Kayu
248,0 Ha

Luas Panen
Cabai
220 Ha

Luas Panen
Terung
143 Ha

Luas Lahan Sawah
Kab. Padang Pariaman
Tahun 2019
22.856 Ha



PENJELASAN TEKNIS

1. Lahan sawah adalah lahan pertanian yang berpetak-petak dan dibatasi oleh pematang (galangan), saluran untuk menahan/ menyalurkan air, yang biasanya ditanami padi sawah tanpa memandang dari mana diperoleh atau status lahan tersebut. Lahan yang dimaksud termasuk lahan yang terdaftar di Pajak Bumi Bangunan, luran Pembangunan Daerah, lahan bengkok, lahan serobotan, lahan rawa yang ditanami padi dan lahan bekas tanaman tahunan yang telah dijadikan sawah, baik yang ditanami padi, palawija atau tanaman semusim lainnya.
2. Tegal/Kebun adalah lahan pertanian bukan sawah (lahan kering) yang ditanami tanaman semusim atau tahunan dan terpisah dengan halaman sekitar rumah serta penggunaannya tidak berpindah-pindah.
3. Ladang/Huma adalah lahan pertanian bukan sawah (lahan kering) yang biasanya ditanami tanaman semusim dan penggunaannya hanya semusim atau dua musim, kemudian akan ditinggalkan bila sudah tidak subur lagi (berpindah-pindah). Kemungkinan lahan ini beberapa tahun kemudian akan

TECHNICAL NOTES

1. *Wetland is agricultural land that separated by small dykes to resist water, where the main crop is usually wetland paddy without considering where it is got from or the status of the land. It includes the land that is registered at land income tax office, regional development contribution, 'bengkok' land, illegal ownership, swamps for rice cultivation, and annual crop land mark that has been used as rice field, which are both planted with paddy, secondary crops or the other seasonal crops.*
2. *Dry field/Garden is an dryland (unirrigated land) which is planted with seasonal or annual crops and separately from the yard around the house without shifting*
3. *Unirrigated agricultural field /Shifting cultivation land is dryland (unirrigated land) that usually is cultivated for seasonal crops and utilized only for one or two seasons, then it will be left when it is not fertile (shifting). Maybe, this land will be used again in a few years if it has been fertile.*

dikerjakan kembali jika sudah subur.

4. Lahan yang sementara tidak diusahakan adalah lahan yang biasanya diusahakan tetapi untuk sementara (lebih dari 1 (satu) tahun tetapi kurang dari atau sama dengan 2 (dua) tahun) tidak diusahakan, termasuk lahan sawah yang tidak diusahakan selama lebih dari 2 (dua) tahun.
 5. Data pokok tanaman pangan yang dikumpulkan adalah luas panen dan produktivitas (hasil per hektar). Produksi tanaman pangan merupakan hasil perkalian antara luas panen dengan produktivitas. Pengumpulan data luas panen dilakukan setiap bulan dengan pendekatan area kecamatan di seluruh wilayah Indonesia. Pengumpulan data produktivitas dilakukan melalui pengukuran langsung pada plot ubinan berukuran 2½ m x 2½ m. Pengumpulan data produktivitas dilakukan setiap subround (empat bulanan) pada waktu panen petani.
 6. Data produksi padi dan palawija yang disajikan adalah dalam kualitas: gabah kering giling (padi), pipilan kering (jagung), biji kering (kedelai dan kacang tanah), dan umbi basah (ubi
4. *Temporarily unused land is land that is regularly used but temporarily (more than a year but less or equal than two years) is unused, it includes wetland that is not cultivated more than two years.*
 5. *The main food crops data collected consists of harvested area and productivity (yield per hectare). Food crops production is generated by harvested area multiplied by productivity. The harvested area data is collected every month using sub district area approach in all sub district in Indonesia. The productivity data collection is conducted by a direct measurement in 2½m x 2½m crop cutting plot. The productivity measurement is conducted in every subround (four monthly) at the time when farmers are harvesting their crops.*
 6. *Production of paddy and secondary crops data are presented in the form of: dry unhusked rice (paddy), dry loose maize (maize), dry shells crops (soybeans and peanuts), and fresh roots (cassava and sweet*

kayu dan ubi jalar).

potatoes).

7. Tanaman sayuran dan buah-buahan semusim.

7. *Seasonal vegetable and fruit plants.*

Tanaman sayuran semusim adalah tanaman sumber vitamin, garam mineral, dan lain-lain yang dikonsumsi dari bagian tanaman yang berupa daun, bunga, buah, dan umbinya, yang berumur kurang dari satu tahun.

Seasonal vegetable plants are plants which are the sources of vitamin, mineral salt, etc, consumed from the part of the plant in the form of leaf, flower, fruit, and root with the age of less than one year.

Tanaman buah-buahan semusim adalah tanaman sumber vitamin, garam mineral, dan lain-lain yang dikonsumsi dari bagian tanaman yang berupa buah, berumur kurang dari satu tahun, tidak berbentuk pohon/rumpun tetapi menjalar dan berbatang lunak.

Seasonal fruit plants are plants which are the sources of vitamin, mineral salt, etc, consumed from the part of the plant in the form of fruits. These plants are creeps with the age of less than one year.

8. Tanaman buah-buahan dan sayuran tahunan.

8. *Annual fruit and vegetable plants.*

Tanaman buah-buahan tahunan adalah tanaman sumber vitamin, garam mineral, dan lain-lain yang dikonsumsi dari bagian tanaman yang berupa buah dan merupakan tanaman tahunan.

Annual fruit plants are plants which are the sources of vitamin, contained mineral salt, etc, consumed from the part of plant in the form of fruit and more than one year of age.

Tanaman sayuran tahunan adalah tanaman sumber vitamin, garam mineral, dan lain-lain yang dikonsumsi dari bagian tanaman yang berupa

Annual vegetable plants are plants which are the sources of vitamin, contained mineral salt, etc, consumed from the part of the plant in the form of vegetable

daun dan atau buah yang berumur lebih dari satu tahun.

and more than one year of age.

9. Tanaman biofarmaka adalah tanaman yang bermanfaat untuk obat-obatan, kosmetik, dan kesehatan yang dikonsumsi atau digunakan dari bagian-bagian tanaman seperti daun, batang, buah, umbi (rimpang) ataupun akar.

9. *Medicinal plants are plants which are useful for medicine. It is consumed from part of the plant such as leaf, flower, fruit, tuber, and root.*

10. Tanaman hias adalah tanaman yang mempunyai nilai keindahan baik bentuk, warna daun, tajuk maupun bunganya, sering digunakan untuk penghias pekarangan dan lain sebagainya.

10. *Ornamental plants are plants which have a beauty value, either in shape, colour of leaf or crown of flower, and they are often used as a yard decorator.*

11. Luas panen tanaman hortikultura adalah luas tanaman sayuran, buah-buahan, biofarmaka, dan tanaman hias yang diambil hasilnya/dipanen pada periode pelaporan.

11. *Harvested area of horticulture is area which vegetable, fruit, medicinal and ornamental plant of crop harvested during the period of report.*

12. Luas panen untuk tanaman sayuran adalah luas tanaman yang dipanen sekaligus/habis/dibongkar dan luas tanaman yang dipanen berkali-kali (lebih dari satu kali)/belum habis.

12. *Harvested area of vegetables is area of entirely plant harvested/demolished and plant harvested several times/undemolished.*

Tanaman yang dipanen sekaligus/ habis/dibongkar adalah tanaman yang sehabis panen langsung dibongkar/dicabut, terdiri dari: bawang merah, bawang putih, bawang

Entirely plants harvested/demolished are plants usually harvested once and demolished to be substituted by other plants, consisting of: shallots, garlic, leeks, potato, cabbage, cauli

daun, kentang, kol/kubis, kembang kol, petsai/sawi, wortel, lobak, dan kacang merah.

Tanaman yang dipanen berkali-kali (lebih dari satu kali)/belum habis adalah tanaman yang pemanenannya lebih dari satu kali dan biasanya dibongkar apabila panen terakhir sudah tidak memadai lagi, terdiri dari: kacang panjang, cabe besar, cabe rawit, jamur, tomat, terung, buncis, ketimun, labu siam, kangkung, bayam, melon, semangka, dan blewah.

flower, mustard green, carrots, chinese radish, and red kidney beans.

Plants harvested several times/ undemolished are plants usually harvested more than once and demolished in the case that the last harvest was economically not profitable. They consist of : yard long beans, chili, small chili, mushroom, tomatoes, egg plant, french beans, cucumber, pumpkin/ chajota, swamp cabbage, spinach, melon, watermelon, and blewah .

13. Produksi hortikultura adalah hasil menurut bentuk produk dari setiap tanaman sayuran, buah-buahan, biofarmaka, dan tanaman hias yang diambil berdasarkan luas yang dipanen/ tanaman yang menghasilkan pada bulan/triwulan laporan.
 14. Data perkebunan besar dikumpulkan oleh BPS setiap bulan secara lengkap (sensus bulanan) dengan sistem surat pos. Khusus untuk tanaman kelapa, cengkeh, dan kapok, datanya diperoleh dari Direktorat Jenderal Perkebunan. Data perkebunan rakyat juga diperoleh dari Direktorat Jenderal Perkebunan.
 15. Penghitungan luas tanaman perkebunan besar adalah pada
13. *Horticulture production is the standard production quantity form of vegetable, fruit, medicinal, and ornamental plant based on harvested area/ the number of production plants reported monthly/quarterly.*
 14. *Data on estates are collected by the BPS every month on complete basis through a mailing system. Data on coconut, clove, and kapok, as well as on smallholder plantation, are acquired from the Directorate General of Estates.*
 15. *Planted areas of estates refer to condition at the end of the year,*

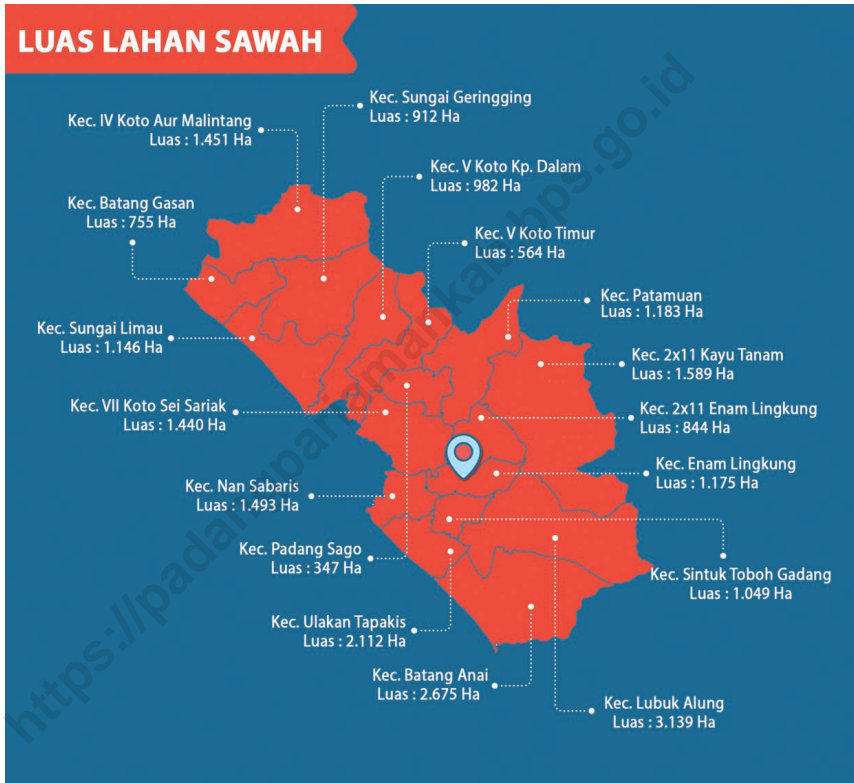
keadaan akhir tahun dan tidak termasuk yang luasnya kurang dari 5 hektar.

and exclude areas less than 5 hectares.

16. Bentuk produksi perkebunan adalah: karet kering (karet), daun kering (teh dan tembakau), biji kering (kopi dan coklat), kulit kering (kayu manis dan kina), serat kering (rami), bunga kering (cengkeh), refined sugar (tebu dari perkebunan besar), gula mangkok (tebu dari perkebunan rakyat), ekivalen kopra (kopra), biji, bunga (pala), serta minyak daun (sereh).
 17. Persediaan akhir tahun produksi perkebunan besar bukan merupakan cadangan penyangga (buffer stock).
 18. Data populasi ternak bersumber dari Direktorat Jenderal Peternakan dan Kesehatan Hewan Kementerian Pertanian, sedangkan jumlah pemotongan ternak merupakan hasil Survei Laporan Pemotongan Ternak. Pengumpulan data pemotongan ternak dilakukan secara lengkap setiap triwulan di seluruh Rumah Potong Hewan (RPH) dan Tempat Pemotongan Hewan (TPH) yang ada di Indonesia. Pada tahun 2013 jumlah dokumen RPH/TPH hasil pencacahan yang diolah sebanyak 4.033.
16. *Production of estates crops are follows: dry rubber (rubber); dry leaves (tea and tobacco); dry beans (cofee and cocoa); dry bark (cassiavera and cinchona); dry fibre (rosella); dry flowers/buds (cloves); refined sugar (sugar cane from estate); cup sugar (sugar cane from smallholders); copra (copra), seeds, buds (nutmeg); and leaf oil (citronella).*
 17. *The production availability of estates at the end of year is not the buffer stock.*
 18. *Data of domestic livestock population are obtain from the Directorate General of Livestock and Animal Health Service, while data on the number of animals slaughtered are based on the quarterly survey conducted by BPS. This survey is a complete enumeration on all slaughterhouses and abattoirs in Indonesia. There are 4.033 covered in 2013.*

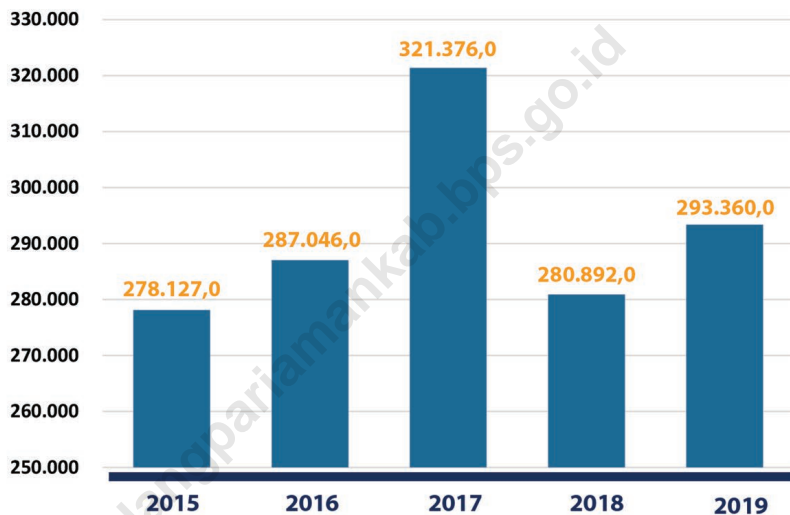
19. Data statistik perikanan merupakan data sekunder yang bersumber dari Direktorat Jenderal Perikanan Tangkap dan Direktorat Jenderal Budidaya. Statistik perikanan dibedakan atas data Perikanan Tangkap dan Perikanan Budidaya. Perikanan Tangkap diklasifikasikan atas penangkapan ikan di laut dan penangkapan ikan di perairan umum. Perikanan Budidaya diklasifikasikan atas jenis budidaya yaitu budidaya laut, tambak, kolam, karamba, jaring apung, dan sawah.
20. Rumah Tangga Perikanan Tangkap adalah rumah tangga yang melakukan kegiatan penangkapan ikan/binatang air lainnya/tanaman air dengan tujuan sebagian/seluruh hasilnya untuk dijual.
21. Rumah Tangga Perikanan Budidaya adalah rumah tangga yang melakukan kegiatan budidaya ikan/binatang air lainnya/tanaman air dengan tujuan sebagian/seluruh hasilnya untuk dijual.
19. *Fishery Statistics are secondary data obtained from the Directorate General of Capture Fisheries and Directorate General of Aquaculture. Fishery statistics are categorized into capture fisheries and aquaculture. Capture fisheries are further classified into marine capture fisheries and inland open water capture fisheries. Aquaculture are further classified into several types of culture: marine culture, brackish water pond, fresh water pond, cage, floating net, and fish breeding in paddy fields.*
20. *A capture fishery household is a household conducting activities in catching fishes/other aquatic animals/aquatic plants, for which the products are wholly or partly to be sold.*
21. *An aquaculture fishery household is a household conducting activities in culturing fishes/other aquatic animals/aquatic plants, for which the products are wholly or partly to be sold. different types of parameters.*

Gambar 5.1 Luas Lahan Sawah Menurut Kecamatan di Kabupaten Padang Pariaman (Ha), 2019
Figures 5.1 Area of Wetland by Subdistricts in Padang Pariaman Regency (Ha), 2019



Sumber/Source: Dinas Pertanian dan Ketahanan Pangan Kabupaten Padang Pariaman/
 Department Agriculture and Food Security of Padang Pariaman Regency

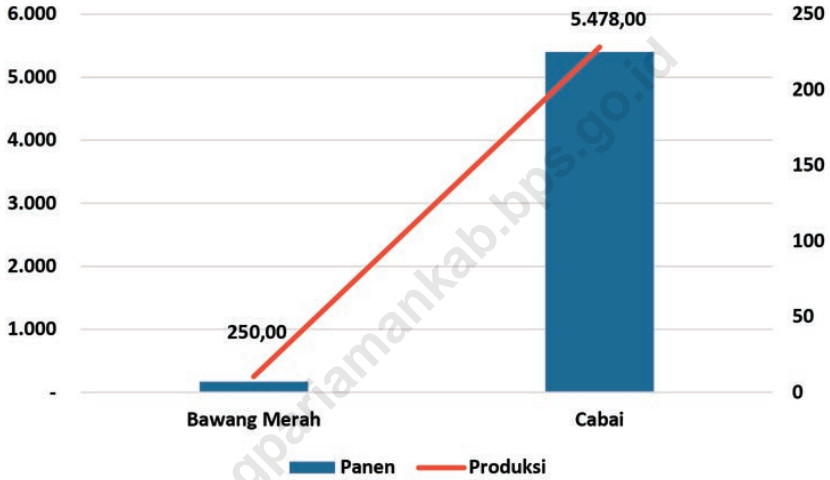
Gambar 5.2 Trend Produksi Padi Sawah di Kabupaten Padang Pariaman (Ton), 2015-2019
Figures Trend Production of Rice in Padang Pariaman Regency (Tons), 2015-2019



Sumber/Source: Dinas Pertanian dan Ketahanan Pangan Kabupaten Padang Pariaman/
 Department Agriculture and Food Security of Padang Pariaman Regency

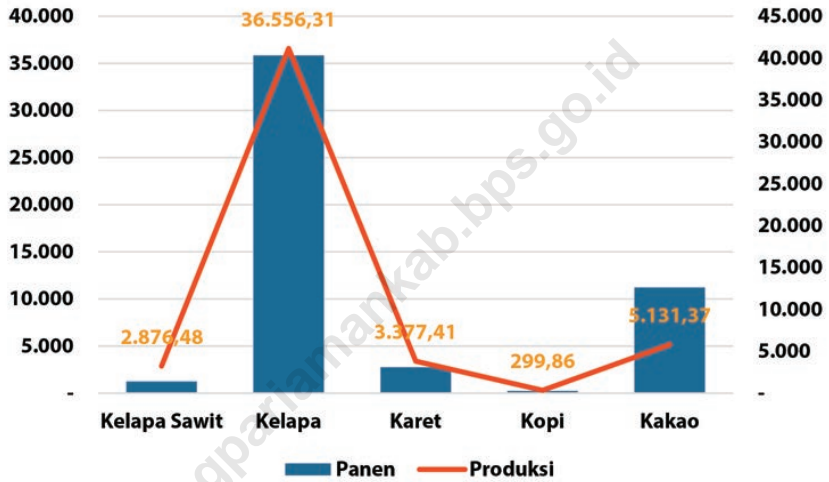
Gambar
Figures

5.3 Luas Panen dan Produksi Tanaman Sayuran di Kabupaten Padang Pariaman, 2019
Harvested Area and Productions of Vegetables in Padang Pariaman Regency (Tons), 2019



Sumber/Source: BPS, Statistik Pertanian Hortikultura SPH-SBS/
BPS-Statistics Indonesia, Agricultural Statistic for Horticulture SPH-SBS

Gambar 5.4 Luas Panen dan Produksi Tanaman Perkebunan di Kabupaten Padang Pariaman, 2019
Figures **5.4** Luas Panen dan Produksi Tanaman Perkebunan di Kabupaten Padang Pariaman, 2019
Harvested Area and Productions of Estate Crops in Padang Pariaman Regency (Tons), 2019



Sumber/Source: BPS, Statistik Pertanian Hortikultura SPH-SBS/
 BPS-Statistics Indonesia, Agricultural Statistic for Horticulture SPH-SBS

Gambar 5.5 **Populasi Hewan Ternak di Kabupaten Padang Pariaman, 2019**
Figures **Population of Livestock in Padang Pariaman Regency, 2019**



Sumber/Source: Dinas Peternakan dan Kesehatan Hewan Kabupaten Padang Pariaman/
Department of Farms and Animal Health of Padang Pariaman Regency

Gambar 5.6 **Populasi Hewan Unggas di Kabupaten Padang Pariaman, 2019**
Figures **Population of Livestock in Padang Pariaman Regency, 2019**



Sumber/Source: Dinas Peternakan dan Kesehatan Hewan Kabupaten Padang Pariaman/
 Department of Farms and Animal Health of Padang Pariaman Regency

Gambar 5.7 Luas Perikanan Perairan Umum dan Budidaya Perikanan di Kabupaten Padang Pariaman, 2019
Figures 5.7 Area of Open Water and Public Fishponds in Padang Pariaman Regency, 2019



Sumber/Source: Dinas Perikanan Kabupaten Padang Pariaman/
 Fisheries Agency of Padang Pariaman Regency

5.1 PERTANIAN DAN TANAMAN PANGAN

AGRICULTURE AND FOOD CROPS

Tabel 5.1.1 Luas Panen, Produksi, dan Produktivitas Padi Menurut Kecamatan di Kabupaten Padang Pariaman (ha), 2019
Harvested Area, Production, and Productivity of Paddy by Subdistricts in Padang Pariaman Regency (ha), 2019

| | Kecamatan Subdistricts | Luas Panen (ha) Harvested Area (ha) | Produksi (ton) Production (ton) | Produktivitas (ton/ha) Productivity (ton/ha) |
|-----|---------------------------|--|---------------------------------------|---|
| | (1) | (2) | (3) | (4) |
| 1. | Batang Anai | 7 988,1 | 37 943,48 | 4,75 |
| 2. | Lubuk Alung | 9 845,6 | 49 465,22 | 5,02 |
| 3. | Sintuk Toboh Gadang | 2 972,3 | 14 767,92 | 4,97 |
| 4. | Ulakan Tapakis | 4 073,6 | 18 331,20 | 4,50 |
| 5. | Nan Sabaris | 2 879,7 | 14 646,04 | 5,09 |
| 6. | 2 x 11 Enam Lingkung | 1 680,9 | 8 404,50 | 5,00 |
| 7. | Enam Lingkung | 3 239,4 | 17 239,34 | 5,32 |
| 8. | 2 x 11 Kayu Tanam | 4 235,6 | 18 421,35 | 4,35 |
| 9. | VII Koto Sungai Sariak | 4 055,3 | 17 032,26 | 4,20 |
| 10. | Patamuan | 3 221,1 | 12 884,40 | 4,00 |
| 11. | Padang Sago | 956,7 | 4 305,15 | 4,50 |
| 12. | V Koto Kampung Dalam | 2 963,6 | 13 336,20 | 4,50 |
| 13. | V Koto Timur | 1 643,3 | 8 243,92 | 5,02 |
| 14. | Sungai Limau | 3 325,3 | 16 762,08 | 5,04 |
| 15. | Batang Gasan | 1 999,2 | 9 275,83 | 4,64 |
| 16. | Sungai Geringging | 2 425,5 | 12 127,50 | 5,00 |
| 17. | IV Koto Aur Malintang | 4 202,9 | 20 173,92 | 4,80 |
| | Jumlah Total | 61 708,1 | 293 360,31 | 4,75 |

Sumber/Source: Dinas Pertanian dan Ketahanan Pangan Kabupaten Padang Pariaman/
 Department Agriculture and Food Security of Padang Pariaman Regency

Tabel 5.1.2 **Produksi Jagung dan Kedelai Menurut Kecamatan di Kabupaten Padang Pariaman (ha), 2019**
Table *Production of Maize and Soybeans by Subdistricts in Padang Pariaman Regency (ha), 2019*

| Kecamatan Subdistricts | | Produksi Jagung (ton GKG) Maize Production (ton GKG) | Produksi Kedelai (ton) Soybeans Production (ton) |
|---------------------------|------------------|---|--|
| (1) | (2) | (3) | |
| 1. Batang Anai | 6 942,94 | - | |
| 2. Lubuk Alung | 26 325,03 | - | |
| 3. Sintuk Toboh Gadang | 1 851,85 | 4,05 | |
| 4. Ulakan Tapakis | 1 872,56 | - | |
| 5. Nan Sabaris | 308,31 | - | |
| 6. 2 x 11 Enam Lingkung | 242,76 | - | |
| 7. Enam Lingkung | 936,00 | - | |
| 8. 2 x 11 Kayu Tanam | 42,72 | 5,40 | |
| 9. VII Koto Sungai Sariak | 552,00 | - | |
| 10. Patamuan | - | - | |
| 11. Padang Sago | 34,50 | 1,36 | |
| 12. V Koto Kampung Dalam | 116,80 | - | |
| 13. V Koto Timur | 380,80 | - | |
| 14. Sungai Limau | 902,97 | 2,78 | |
| 15. Batang Gasan | 2 805,28 | - | |
| 16. Sungai Geringging | 3 364,42 | - | |
| 17. IV Koto Aur Malintang | 6 788,10 | 2,84 | |
| Jumlah Total | 53 467,04 | 16,43 | |

Sumber/Source: Dinas Pertanian dan Ketahanan Pangan Kabupaten Padang Pariaman/
 Department Agriculture and Food Security of Padang Pariaman Regency

Tabel 5.1.3 Luas Lahan Tegal/Kebun, Ladang/Huma, dan Lahan yang Sementara Tidak Diusahakan Menurut Kecamatan di Kabupaten Padang Pariaman (ha), 2019
Area of Dry Field/Garden, Shifting Cultivation Land, and Temporarily Unused Land by Subdistricts in Padang Pariaman Regency (ha), 2019

| Kecamatan Subdistricts | Tegal/Kebun Dry Field/ Garden | Ladang/Huma Shifting Cultivation | Sementara Tidak Diusahakan Temporarily Unused |
|---------------------------|-------------------------------------|--|---|
| (1) | (2) | (3) | (4) |
| 1. Batang Anai | 891 | - | 225 |
| 2. Lubuk Alung | 1 277 | - | - |
| 3. Sintuk Toboh Gadang | 435 | 319 | 107 |
| 4. Ulakan Tapakis | 1 440 | - | 19 |
| 5. Nan Sabaris | 675 | - | 3 |
| 6. 2 x 11 Enam Lingkung | 435 | - | - |
| 7. Enam Lingkung | 251 | - | - |
| 8. 2 x 11 Kayu Tanam | 5 860 | - | 1 226 |
| 9. VII Koto Sungai Sariak | 2 925 | - | - |
| 10. Patamuan | 3 350 | - | 40 |
| 11. Padang Sago | 2 453 | - | - |
| 12. V Koto Kampung Dalam | 1 241 | 514 | - |
| 13. V Koto Timur | 788 | 1 260 | 15 |
| 14. Sungai Limau | 180 | 41 | 2 060 |
| 15. Batang Gasan | 50 | 7 | - |
| 16. Sungai Geringging | 120 | 4 300 | 629 |
| 17. IV Koto Aur Malintang | 1 060 | 30 | 1 823 |
| Jumlah Total | 23 431 | 6 471 | 6 147 |

Sumber/Source: Dinas Pertanian dan Ketahanan Pangan Kabupaten Padang Pariaman/
 Department Agriculture and Food Security of Padang Pariaman Regency

Tabel 5.1.4 Luas Lahan Sawah Menurut Kecamatan dan Jenis Pengairan di Kabupaten Padang Pariaman (ha), 2019
Table Area of Wetland by Subdistricts and Type of Irrigation in Padang Pariaman Regency (ha), 2019

| Kecamatan Subdistricts | | Irigasi Irrigation | Non Irigasi Non Irrigation | Jumlah Total |
|---------------------------|------------------------|-----------------------|-------------------------------|-----------------|
| (1) | | (2) | (3) | (4) |
| 1. | Batang Anai | 2 389 | 286 | 2 675 |
| 2. | Lubuk Alung | 2 990 | 149 | 3 139 |
| 3. | Sintuk Toboh Gadang | 672 | 377 | 1 049 |
| 4. | Ulakan Tapakis | 597 | 1 515 | 2 112 |
| 5. | Nan Sabaris | 526 | 967 | 1 493 |
| 6. | 2 x 11 Enam Lingkung | 801 | 43 | 844 |
| 7. | Enam Lingkung | 1 136 | 39 | 1 175 |
| 8. | 2 x 11 Kayu Tanam | 1 584 | 5 | 1 589 |
| 9. | VII Koto Sungai Sariak | 1 182 | 258 | 1 440 |
| 10. | Patamuan | 1 075 | 108 | 1 183 |
| 11. | Padang Sago | 282 | 65 | 347 |
| 12. | V Koto Kampung Dalam | 964 | 18 | 982 |
| 13. | V Koto Timur | 514 | 50 | 564 |
| 14. | Sungai Limau | 956 | 190 | 1 146 |
| 15. | Batang Gasan | 652 | 103 | 755 |
| 16. | Sungai Geringging | 778 | 134 | 912 |
| 17. | IV Koto Aur Malintang | 1 201 | 250 | 1 451 |
| Jumlah Total | | 18 299 | 4 557 | 22 856 |

Sumber/Source: Dinas Pertanian dan Ketahanan Pangan Kabupaten Padang Pariaman/
 Department Agriculture and Food Security of Padang Pariaman Regency

Tabel 5.1.5 Luas Lahan Sawah dan Bukan Sawah Menurut Kecamatan di Kabupaten Padang Pariaman (ha), 2019
Table Area of Wet Land and Dry Land by Subdistricts in Padang Pariaman Regency (ha), 2019

| | Kecamatan Subdistricts | Lahan Sawah Wet Land | Bukan Lahan Sawah Not Wet Land | | Jumlah Total |
|-----|---------------------------|-------------------------|-----------------------------------|------------------|-----------------|
| | | | Lahan Kering Dry Land | Lainnya Other | |
| | (1) | (2) | (3) | (4) | (5) |
| 1. | Batang Anai | 2 675 | 3 973 | 649 | 7 297 |
| 2. | Lubuk Alung | 3 139 | 7 077 | 151 | 10 367 |
| 3. | Sintuk Toboh Gadang | 1 049 | 1 060 | 62 | 2 171 |
| 4. | Ulakan Tapakis | 2 112 | 1 477 | 40 | 3 635 |
| 5. | Nan Sabaris | 1 493 | 883 | 296 | 2 672 |
| 6. | 2 x 11 Enam Lingkung | 844 | 1 456 | 796 | 3 096 |
| 7. | Enam Lingkung | 1 175 | 1 418 | 162 | 2 755 |
| 8. | 2 x 11 Kayu Tanam | 1 589 | 11 535 | 204 | 13 328 |
| 9. | VII Koto Sungai Sariak | 1 440 | 7 305 | 200 | 8 945 |
| 10. | Patamuhan | 1 183 | 3 785 | 52 | 5 020 |
| 11. | Padang Sago | 347 | 2 664 | 16 | 3 027 |
| 12. | V Koto Kampung Dalam | 982 | 3 104 | 1 276 | 5 362 |
| 13. | V Koto Timur | 564 | 3 636 | 230 | 4 322 |
| 14. | Sungai Limau | 1 146 | 5 115 | 277 | 6 538 |
| 15. | Batang Gasan | 755 | 3 056 | 30 | 3 841 |
| 16. | Sungai Geringging | 912 | 7 465 | 320 | 8 697 |
| 17. | IV Koto Aur Malintang | 1 451 | 8 224 | 54 | 9 729 |
| | 2019 | 22 856 | 73 459 | 4 487 | 100 802 |
| | 2018 | 22 856 | 73 459 | 4 487 | 100 802 |
| | 2017 | 22 856 | 73 492 | 4 487 | 100 835 |
| | 2016 | 22 856 | 73 526 | 4 474 | 100 891 |
| | 2015 | 22 856 | 73 528 | 4 507 | 100 891 |
| | Jumlah Total | | | | |

Sumber/Source: Dinas Pertanian dan Ketahanan Pangan Kabupaten Padang Pariaman/
 Department Agriculture and Food Security of Padang Pariaman Regency

Tabel 5.1.6 Luas Lahan Sawah dan Bukan Sawah Menurut Kecamatan di Kabupaten Padang Pariaman (ha), 2019
Table Area of Wet Land and Dry Land by Subdistricts in Padang Pariaman Regency (ha), 2019

| Kecamatan Subdistricts | Irigasi Irrigation | | | | Non Irigasi Non Irrigation | |
|---------------------------|-------------------------------|---|-----------------------------------|--|----------------------------------|--------------|
| | Irigasi Teknis Technics | Irigasi 1/2 Teknis Half Technics | Sederhana Simple Irrigation | Desa/Non PU Villages Irrigation | | |
| (1) | (2) | (3) | (4) | (5) | (7) | |
| 1. Batang Anai | 1 251 | 130 | 112 | 896 | 286 | |
| 2. Lubuk Alung | 2 125 | - | 380 | 485 | 149 | |
| 3. Sintuk Toboh Gadang | 318 | - | 179 | 175 | 377 | |
| 4. Ulakan Tapakis | - | 500 | 17 | 80 | 1 515 | |
| 5. Nan Sabaris | - | - | 140 | 386 | 967 | |
| 6. 2 x 11 Enam Lingkung | 40 | 410 | 47 | 304 | 43 | |
| 7. Enam Lingkung | - | 975 | | 161 | 39 | |
| 8. 2 x 11 Kayu Tanam | - | 814 | 770 | - | 5 | |
| 9. VII Koto Sungai Sariak | - | 671 | 222 | 289 | 258 | |
| 10. Patamuan | - | 41 | 635 | 399 | 108 | |
| 11. Padang Sago | - | - | 210 | 72 | 65 | |
| 12. V Koto Kampung Dalam | - | 200 | 106 | 658 | 18 | |
| 13. V Koto Timur | 75 | 80 | 91 | 268 | 50 | |
| 14. Sungai Limau | 30 | 274 | 340 | 312 | 190 | |
| 15. Batang Gasan | - | - | 410 | 242 | 103 | |
| 16. Sungai Geringging | - | 10 | 321 | 447 | 134 | |
| 17. IV Koto Aur Malintang | 35 | 265 | 388 | 513 | 250 | |
| Jumlah Total | 2019 | 3 874 | 4 370 | 4 368 | 5 687 | 4 557 |
| | 2018 | 3 874 | 4 370 | 4 368 | 5 297 | 4 947 |
| | 2017 | 3 624 | 4 550 | 4 438 | 5 297 | 4 947 |
| | 2016 | 3 624 | 4 550 | 4 438 | 4 915 | 5 329 |
| | 2015 | 3 624 | 4 550 | 4 438 | 4 860 | 5 384 |

Sumber/Source: Dinas Pertanian dan Ketahanan Pangan Kabupaten Padang Pariaman/
 Department Agriculture and Food Security of Padang Pariaman Regency

Tabel 5.1.7 Luas Lahan Sawah dan Bukan Sawah Menurut Kecamatan di Kabupaten Padang Pariaman (ha), 2019

Area of Wet Land and Dry Land by Subdistricts in Padang Pariaman Regency (ha), 2019

| Kecamatan Subdistricts | Perkebunan/ Ditanami Pohon/Hutan Rakyat/Farm | Tegal / Huma, Kebun Ladang Cultivation | Padang Rumput Savana | Lainnya Others | |
|---------------------------|---|---|----------------------------|-------------------|--------------|
| (1) | (2) | (3) | (4) | (5) | |
| 1. Batang Anai | 2 549 | 891 | 308 | 649 | |
| 2. Lubuk Alung | 5 800 | 1 277 | - | 151 | |
| 3. Sintuk Toboh Gadang | 199 | 754 | - | 62 | |
| 4. Ulakan Tapakis | 10 | 1 440 | 8 | 40 | |
| 5. Nan Sabaris | 205 | 675 | - | 296 | |
| 6. 2 x 11 Enam Lingkung | 1 021 | 435 | - | 796 | |
| 7. Enam Lingkung | 1 167 | 251 | - | 162 | |
| 8. 2 x 11 Kayu Tanam | 4 385 | 5 860 | 64 | 204 | |
| 9. VII Koto Sungai Sariak | 4 357 | 2 925 | - | 200 | |
| 10. Patamuhan | 395 | 3 350 | - | 52 | |
| 11. Padang Sago | 211 | 2 453 | - | 16 | |
| 12. V Koto Kampung Dalam | 1 349 | 1 755 | - | 1 276 | |
| 13. V Koto Timur | 1 573 | 2 048 | - | 230 | |
| 14. Sungai Limau | 2 804 | 221 | 30 | 277 | |
| 15. Batang Gasan | 2 999 | 57 | - | 30 | |
| 16. Sungai Geringging | 2 411 | 4 420 | 5 | 320 | |
| 17. IV Koto Aur Malintang | 5 234 | 1 090 | 77 | 54 | |
| Jumlah Total | 2019 | 36 669 | 29 902 | 492 | 4 815 |
| | 2018 | 36 679 | 29 799 | 499 | 4 487 |
| | 2017 | 34 272 | 32 105 | 461 | 4 474 |
| | 2016 | 34 272 | 32 105 | 461 | 4 474 |
| | 2015 | 34 272 | 32 130 | 457 | 4 506 |

Sumber/Source: Dinas Pertanian dan Ketahanan Pangan Kabupaten Padang Pariaman/
Department Agriculture and Food Security of Padang Pariaman Regency

Tabel 5.1.8 Luas Tanam, Luas Panen, Produksi, dan Rata – Rata Produksi Padi Sawah Menurut Kecamatan di Kabupaten Padang Pariaman, 2019
Table Planted Area, Harvested Area, Production, and Average Production of Wet Land Paddy by Subdistricts in Padang Pariaman Regency, 2019

| Kecamatan Subdistricts | Luas Tanam Planted Area (Ha / Ha) | Luas Panen Harvested Area (Ha / Ha) | Produksi Production (Ton) | Rata – rata Produksi Average Production (Ton / Ha) | |
|---------------------------|---|--|---------------------------------|--|-------------|
| (1) | (2) | (3) | (4) | (5) | |
| 1. Batang Anai | 7 702,7 | 7 988,1 | 37 943,48 | 4,75 | |
| 2. Lubuk Alung | 9 052,8 | 9 845,6 | 49 465,22 | 5,02 | |
| 3. Sintuk Toboh Gadang | 3 105,4 | 2 972,3 | 14 767,92 | 4,97 | |
| 4. Ulakan Tapakis | 4 073,6 | 4 073,6 | 18 331,20 | 4,50 | |
| 5. Nan Sabaris | 2 879,7 | 2 879,7 | 14 646,04 | 5,09 | |
| 6. 2 x 11 Enam Lingkung | 2 385,0 | 1 680,9 | 8 404,50 | 5,00 | |
| 7. Enam Lingkung | 3 333,9 | 3 239,4 | 17 239,34 | 5,32 | |
| 8. 2 x 11 Kayu Tanam | 4 543,3 | 4 235,6 | 18 421,35 | 4,35 | |
| 9. VII Koto Sungai Sariak | 4 058,2 | 4 055,3 | 17 032,26 | 4,20 | |
| 10. Patamuan | 3 480,5 | 3 221,1 | 12 884,40 | 4,00 | |
| 11. Padang Sago | 989,5 | 956,7 | 4 305,15 | 4,50 | |
| 12. V Koto Kampung Dalam | 2 897,1 | 2 963,6 | 13 336,20 | 4,50 | |
| 13. V Koto Timur | 1 592,2 | 1 643,3 | 8 243,92 | 5,02 | |
| 14. Sungai Limau | 3 310,8 | 3 325,3 | 16 762,08 | 5,04 | |
| 15. Batang Gasan | 2 080,2 | 1 999,2 | 9 275,83 | 4,64 | |
| 16. Sungai Geringging | 2 614,5 | 2 425,5 | 12 127,50 | 5,00 | |
| 17. IV Koto Aur Malintang | 4 203,8 | 4 202,9 | 20 173,92 | 4,80 | |
| Jumlah Total | 2019 | 62 303,2 | 61 708,1 | 293 360,31 | 4,75 |
| | 2018 | 64 874,0 | 62 306,8 | 280 892,00 | 4,51 |
| | 2017 | 62 338,4 | 61 134,9 | 321 376,00 | 5,26 |
| | 2016 | 55 001,5 | 55 408,1 | 287 046,00 | 5,18 |
| | 2015 | 55 213,0 | 55 112,0 | 278 127,00 | 5,05 |

Sumber/Source: Dinas Pertanian dan Ketahanan Pangan Kabupaten Padang Pariaman/
 Department Agriculture and Food Security of Padang Pariaman Regency

Tabel 5.1.9 Luas Tanam, Luas Panen, Produksi, dan Rata – Rata Produksi jagung Menurut Kecamatan di Kabupaten Padang Pariaman, 2019
Planted Area, Harvested Area, Production, and Average Production of Maize by Subdistricts In Padang Pariaman Regency, 2019

| Kecamatan Subdistricts | Luas Tanam Planted Area (Ha / Ha) | Luas Panen Harvested Area (Ha / Ha) | Produksi Production (Ton) | Rata – rata Produksi Average Production (Ton / Ha) | |
|---------------------------|---|--|-----------------------------------|---|-------------|
| (1) | (2) | (3) | (4) | (5) | |
| 1. Batang Anai | 852,8 | 972,4 | 6 926,21 | 7,12 | |
| 2. Lubuk Alung | 3 452,0 | 3 642,0 | 25 942,68 | 7,12 | |
| 3. Sintuk Toboh Gadang | 298,0 | 259,0 | 1 851,85 | 7,15 | |
| 4. Ulakan Tapakis | 293,0 | 263,0 | 1 872,56 | 7,12 | |
| 5. Nan Sabaris | 47,0 | 43,0 | 308,31 | 7,17 | |
| 6. 2 x 11 Enam Lingkung | 33,0 | 34,0 | 242,76 | 7,14 | |
| 7. Enam Lingkung | 127,0 | 130,0 | 925,60 | 7,12 | |
| 8. 2 x 11 Kayu Tanam | 51,0 | 6,0 | 43,20 | 7,20 | |
| 9. VII Koto Sungai Sariak | 88,0 | 80,0 | 552,00 | 6,90 | |
| 10. Patamuan | 43,9 | 74,9 | 533,29 | 7,12 | |
| 11. Padang Sago | 4,0 | 5,0 | 34,50 | 6,90 | |
| 12. V Koto Kampung Dalam | 19,0 | 16,0 | 116,00 | 7,25 | |
| 13. V Koto Timur | 68,0 | 56,0 | 403,20 | 7,20 | |
| 14. Sungai Limau | 92,0 | 127,0 | 902,97 | 7,11 | |
| 15. Batang Gasan | 384,0 | 394,0 | 2 805,28 | 7,12 | |
| 16. Sungai Geringging | 481,9 | 467,8 | 3 321,38 | 7,10 | |
| 17. IV Koto Aur Malintang | 1 005,0 | 935,0 | 6 685,25 | 7,15 | |
| Jumlah Total | 2019 | 7 339,6 | 7 505,1 | 53 467,04 | 7,12 |
| | 2018 | 8 728,2 | 8 992,4 | 60 524,00 | 6,73 |
| | 2017 | 9 729,8 | 9 399,9 | 80 270,00 | 8,54 |
| | 2016 | 7 677,5 | 6 770,8 | 54 848,00 | 8,10 |
| | 2015 | 4 862,0 | 3 804,0 | 29 735,00 | 7,82 |

Sumber/Source: Dinas Pertanian dan Ketahanan Pangan Kabupaten Padang Pariaman/
 Department Agriculture and Food Security of Padang Pariaman Regency

Tabel 5.1.10 Luas Tanam, Luas Panen, Produksi, dan Rata – Rata Produksi Ubi Kayu Menurut Kecamatan di Kabupaten Padang Pariaman , 2019
Table *Planted Area, Harvested Area, Production, and Average Production of cassava by Subdistricts in Padang Pariaman Regency, 2019*

| Kecamatan Subdistricts | Luas Tanam Planted Area (Ha / Ha) | Luas Panen Harvested Area (Ha / Ha) | Produksi Production (Ton) | Rata – rata Produksi Average Production (Ton / Ha) | |
|---------------------------|---|---|-----------------------------------|---|--------------|
| (1) | (2) | (3) | (4) | (5) | |
| 1. Batang Anai | 61,0 | 70,0 | 2 882,82 | 41,18 | |
| 2. Lubuk Alung | 34,0 | 40,0 | 1 684,80 | 42,12 | |
| 3. Sintuk Toboh Gadang | 10,0 | 15,0 | 641,55 | 42,77 | |
| 4. Ulakan Tapakis | 2,0 | 2,0 | 84,10 | 42,05 | |
| 5. Nan Sabaris | 9,0 | 11,0 | 469,26 | 42,66 | |
| 6. 2 x 11 Enam Lingkung | 8,0 | 3,0 | 128,64 | 42,88 | |
| 7. Enam Lingkung | 63,0 | 35,0 | 1 491,00 | 42,60 | |
| 8. 2 x 11 Kayu Tanam | - | - | - | - | |
| 9. VII Koto Sungai Sariak | 59,0 | 51,0 | 2 061,93 | 40,43 | |
| 10. Patamuan | - | - | - | - | |
| 11. Padang Sago | 3,0 | 5,0 | 199,40 | 39,88 | |
| 12. V Koto Kampung Dalam | - | - | - | - | |
| 13. V Koto Timur | - | - | - | - | |
| 14. Sungai Limau | 1,0 | 2,0 | 81,52 | 40,76 | |
| 15. Batang Gasan | 2,0 | 2,0 | 81,50 | 40,75 | |
| 16. Sungai Geringging | 5,0 | 6,0 | 246,72 | 41,12 | |
| 17. IV Koto Aur Malintang | 7,0 | 6,0 | 243,72 | 40,62 | |
| Jumlah Total | 2019 | 264,0 | 248,0 | 10 296,96 | 41,52 |
| | 2018 | 228,0 | 283,0 | 7 705,00 | 27,23 |
| | 2017 | 388,0 | 379,0 | 11 725,00 | 30,94 |
| | 2016 | 363,8 | 388,8 | 18 191,00 | 46,79 |
| | 2015 | 459,0 | 466,0 | 18 142,00 | 38,93 |

Sumber/Source: Dinas Pertanian dan Ketahanan Pangan Kabupaten Padang Pariaman/
 Department Agriculture and Food Security of Padang Pariaman Regency

Tabel 5.1.11 Luas Tanam, Luas Panen, Produksi, dan Rata-Rata Produksi Kacang Kedelai Menurut Kecamatan di Kabupaten Padang Pariaman, 2019
Table 5.1.11 Planted Area, Harvested Area, Production, and Average Production of Soy Beans by Subdistricts in Padang Pariaman Regency, 2019

| Kecamatan Subdistricts | Luas Tanam Planted Area (Ha / Ha) | Luas Panen Harvested Area (Ha/Ha) | Produksi Production (Ton) | Rata – rata Produksi Average Production (Ton / Ha) |
|---------------------------|---|--|---------------------------------|--|
| (1) | (2) | (3) | (4) | (5) |
| 1. Batang Anai | - | - | - | - |
| 2. Lubuk Alung | - | - | - | - |
| 3. Sintuk Toboh Gadang | - | 3,0 | 4,05 | 1,35 |
| 4. Ulakan Tapakis | - | - | - | - |
| 5. Nan Sabaris | - | - | - | - |
| 6. 2 x 11 Enam Lingkung | - | - | - | - |
| 7. Enam Lingkung | 7,0 | - | - | - |
| 8. 2 x 11 Kayu Tanam | 13,0 | 4,0 | 5,40 | 1,35 |
| 9. VII Koto Sungai Sariak | - | - | - | - |
| 10. Patamuan | - | - | - | - |
| 11. Padang Sago | - | 1,0 | 1,36 | 1,36 |
| 12. V Koto Kampung Dalam | - | 2,0 | - | - |
| 13. V Koto Timur | - | - | - | - |
| 14. Sungai Limau | - | 2,0 | 2,78 | 1,39 |
| 15. Batang Gasan | - | - | - | - |
| 16. Sungai Geringging | - | - | - | - |
| 17. IV Koto Aur Malintang | - | 2,0 | 2,84 | 1,42 |
| | 2019 | 20,0 | 14,0 | 16,43 |
| | 2018 | 113,0 | 77,0 | 1,38 |
| Jumlah | 2017 | 1,0 | - | - |
| <i>Total</i> | 2016 | 5,0 | 5,0 | 8,00 |
| | 2015 | - | - | - |

Sumber/Source: Dinas Pertanian dan Ketahanan Pangan Kabupaten Padang Pariaman/
 Department Agriculture and Food Security of Padang Pariaman Regency

Tabel 5.1.12 Luas Tanam, Luas Panen, Produksi dan Rata-Rata Produksi Kacang Hijau Menurut Kecamatan di Kabupaten Padang Pariaman, 2019
Table *Planted Area, Harvested Area, Production, and Average Production of Green Peanuts by Subdistricts in Padang Pariaman Regency, 2019*

| Kecamatan Subdistricts | Luas Tanam Planted Area (Ha / Ha) | Luas Panen Harvested Area (Ha / Ha) | Produksi Production (Ton) | Rata – rata Produksi Average Production (Ton / Ha) |
|----------------------------|---|--|---------------------------------|--|
| (1) | (2) | (3) | (4) | (5) |
| 1. Batang Anai | - | - | - | - |
| 2. Lubuk Alung | - | - | - | - |
| 3. Sintuk Toboh Gadang | - | - | - | - |
| 4. Ulakan Tapakis | - | - | - | - |
| 5. Nan Sabaris | - | - | - | - |
| 6. 2 x 11 Enam Lingkung | - | - | - | - |
| 7. Enam Lingkung | - | - | - | - |
| 8. 2 x 11 Kayu Tanam | - | - | - | - |
| 9. VII Koto Sungai Sariaak | - | - | - | - |
| 10. Patamuan | - | - | - | - |
| 11. Padang Sago | - | - | - | - |
| 12. V Koto Kampung Dalam | - | - | - | - |
| 13. V Koto Timur | - | - | - | - |
| 14. Sungai Limau | - | - | - | - |
| 15. Batang Gasan | - | - | - | - |
| 16. Sungai Geringging | - | - | - | - |
| 17. IV Koto Aur Malintang | - | - | - | - |
| 2019 | - | - | - | - |
| Jumlah | 2018 | 1,0 | 1,00 | 1,00 |
| Total | 2017 | 5,0 | 5,00 | 1,00 |
| | 2016 | 9,0 | 15,60 | 1,20 |
| | 2015 | 19,0 | 27,00 | 1,04 |

Sumber/Source: Dinas Pertanian dan Ketahanan Pangan Kabupaten Padang Pariaman/
 Department Agriculture and Food Security of Padang Pariaman Regency

Tabel 5.1.13 Luas Tanam, Luas Panen, Produksi, dan Rata-Rata Produksi Kacang Tanah Menurut Kecamatan di Kabupaten Padang Pariaman, 2019
Table 5.1.13 Planted Area, Harvested Area, Production, and Average Production of Peanuts by Subdistricts in Padang Pariaman Regency, 2019

| Kecamatan Subdistricts | Luas Tanam Planted Area (Ha / Ha) | Luas Panen Harvested Area (Ha/Ha) | Produksi Production (Ton) | Rata – rata Produksi Average Production (Ton / Ha) | |
|---------------------------|---|--|---------------------------------|--|-------------|
| (1) | (2) | (3) | (4) | (5) | |
| 1. Batang Anai | - | - | - | - | |
| 2. Lubuk Alung | 26,0 | 31,0 | 29,14 | 0,94 | |
| 3. Sintuk Toboh Gadang | - | - | - | - | |
| 4. Ulakan Tapakis | - | - | - | - | |
| 5. Nan Sabaris | - | - | - | - | |
| 6. 2 x 11 Enam Lingkung | - | - | - | - | |
| 7. Enam Lingkung | - | - | - | - | |
| 8. 2 x 11 Kayu Tanam | - | - | - | - | |
| 9. VII Koto Sungai Sariak | - | - | - | - | |
| 10. Patamuan | - | - | - | - | |
| 11. Padang Sago | - | - | - | - | |
| 12. V Koto Kampung Dalam | - | - | - | - | |
| 13. V Koto Timur | - | - | - | - | |
| 14. Sungai Limau | - | - | - | - | |
| 15. Batang Gasan | - | - | - | - | |
| 16. Sungai Geringging | 9,6 | 9,6 | 10,08 | 1,05 | |
| 17. IV Koto Aur Malintang | 7,0 | 9,0 | 7,65 | 0,85 | |
| Jumlah Total | 2019 | 42,6 | 49,6 | 46,87 | 0,95 |
| | 2018 | 70,9 | 75,7 | 102,00 | 1,35 |
| | 2017 | 68,1 | 72,6 | 75,00 | 1,03 |
| | 2016 | 89,0 | 115,0 | 127,01 | 1,11 |
| | 2015 | 260,0 | 277,0 | 393,00 | 1,42 |

Sumber/Source: Dinas Pertanian dan Ketahanan Pangan Kabupaten Padang Pariaman/
 Department Agriculture and Food Security of Padang Pariaman Regency

Tabel 5.1.14 Banyaknya Mesin Pengolahan Tanah di Kabupaten Padang Pariaman, 2019
Table *Number of Land Processing Machine in Padang Pariaman Regency, 2019*

| | Kecamatan Subdistricts | Traktor Roda Dua Two Wheels Tractors | Traktor Roda Empat Four Wheels Tractors | | |
|-----|---------------------------|---|--|------------------|--------------|
| | | | Mini | Sedang Medium | Besar Big |
| | (1) | (2) | (3) | (4) | (5) |
| 1. | Batang Anai | 111 | - | - | - |
| 2. | Lubuk Alung | 144 | - | 1 | - |
| 3. | Sintuk Toboh Gadang | 32 | - | 2 | - |
| 4. | Ulakan Tapakis | 106 | - | - | - |
| 5. | Nan Sabaris | 121 | - | 3 | - |
| 6. | 2 x 11 Enam Lingkung | 46 | - | - | - |
| 7. | Enam Lingkung | 42 | - | - | - |
| 8. | 2 x 11 Kayu Tanam | 112 | - | - | - |
| 9. | VII Koto Sungai Sariak | 54 | - | - | - |
| 10. | Patamuan | 80 | - | - | - |
| 11. | Padang Sago | 19 | - | - | - |
| 12. | V Koto Kampung Dalam | 97 | - | - | - |
| 13. | V Koto Timur | 52 | - | - | - |
| 14. | Sungai Limau | 81 | - | - | - |
| 15. | Batang Gasan | 16 | - | - | - |
| 16. | Sungai Geringging | 31 | - | - | - |
| 17. | IV Koto Aur Malintang | 88 | - | - | - |
| | 2019 | 1 232 | - | 6 | - |
| | 2018 | 1 168 | - | 6 | - |
| | 2017 | 1 100 | - | 4 | - |
| | 2016 | 1 035 | - | 4 | - |
| | 2015 | 1 149 | - | 1 | - |
| | Jumlah Total | | | | |

Sumber/Source: Dinas Pertanian dan Ketahanan Pangan Kabupaten Padang Pariaman/
 Department Agriculture and Food Security of Padang Pariaman Regency

Tabel 5.1.15 Banyaknya Mesin Pengolah Gabah Menurut Kecamatan di Kabupaten Padang Pariaman, 2019

Number of Paddy Processor by Subdistricts in Padang Pariaman Regency, 2019

| | Kecamatan Subdistricts | Perontok Padi Thresher | Pengering Gabah Drayer | Pembersih Gabah Cleaner | Penyosoh Beras Pecah Kulit Polisher |
|-----|---------------------------|------------------------------|------------------------------|-------------------------------|--|
| | (1) | (2) | (3) | (4) | (5) |
| 1. | Batang Anai | 74 | - | 20 | - |
| 2. | Lubuk Alung | 73 | - | - | - |
| 3. | Sintuk Toboh Gadang | 22 | - | 30 | - |
| 4. | Ulakan Tapakis | 74 | - | 9 | - |
| 5. | Nan Sabaris | 72 | - | 75 | - |
| 6. | 2 x 11 Enam Lingkung | 43 | 6 | 1 | - |
| 7. | Enam Lingkung | 22 | - | 51 | - |
| 8. | 2 x 11 Kayu Tanam | 11 | - | 72 | - |
| 9. | VII Koto Sungai Sariak | 33 | 2 | - | - |
| 10. | Patamuan | 16 | - | 27 | - |
| 11. | Padang Sago | 4 | - | 12 | - |
| 12. | V Koto Kampung Dalam | 21 | - | - | - |
| 13. | V Koto Timur | 16 | - | - | - |
| 14. | Sungai Limau | 44 | - | 72 | - |
| 15. | Batang Gasan | 5 | - | - | - |
| 16. | Sungai Geringging | 12 | - | - | - |
| 17. | IV Koto Aur Malintang | 26 | - | 45 | - |
| | 2019 | 568 | 8 | 414 | - |
| | 2018 | 554 | 33 | 438 | - |
| | 2017 | 544 | 33 | 563 | - |
| | 2016 | 520 | 33 | 499 | - |
| | 2015 | 646 | 2 | 371 | - |
| | Jumlah Total | | | | |

Sumber/Source: Dinas Pertanian dan Ketahanan Pangan Kabupaten Padang Pariaman/
Department Agriculture and Food Security of Padang Pariaman Regency

Tabel 5.1.16 Banyaknya Mesin Pengolahan Jagung Menurut Kecamatan di Kabupaten Padang Pariaman, 2019
Table *Number of Maize Processing Equipments by Subdistricts in Padang Pariaman Regency, 2019*

| Kecamatan Subdistricts | Pemipil Jagung Corn Peeler Machine | Penggiling Jagung Corn Rice Mill |
|---------------------------|---------------------------------------|-------------------------------------|
| (1) | (2) | (3) |
| 1. Batang Anai | 4 | - |
| 2. Lubuk Alung | 28 | - |
| 3. Sintuk Toboh Gadang | 13 | - |
| 4. Ulakan Tapakis | 7 | 3 |
| 5. Nan Sabaris | 11 | 12 |
| 6. 2 x 11 Enam Lingkung | 3 | - |
| 7. Enam Lingkung | 8 | - |
| 8. 2 x 11 Kayu Tanam | 7 | - |
| 9. VII Koto Sungai Sariak | 1 | - |
| 10. Patamuan | - | - |
| 11. Padang Sago | 2 | - |
| 12. V Koto Kampung Dalam | - | 1 |
| 13. V Koto Timur | 1 | 1 |
| 14. Sungai Limau | - | - |
| 15. Batang Gasan | 4 | - |
| 16. Sungai Geringging | 9 | - |
| 17. IV Koto Aur Malintang | 20 | - |
| 2019 | 118 | 17 |
| 2018 | 108 | 17 |
| Jumlah Total | 2017 | 17 |
| | 2016 | 17 |
| | 2015 | 15 |

Sumber/Source: Dinas Pertanian dan Ketahanan Pangan Kabupaten Padang Pariaman/
 Department Agriculture and Food Security of Padang Pariaman Regency

5.2 HORTIKULTURA

HORTICULTURE

Tabel 5.2.1 Luas Panen Tanaman Sayuran Menurut Jenis Sayuran di Kabupaten Padang Pariaman (ha), 2018-2019
Table 5.2.1 Harvested Area of Vegetables by Kind of Plant in Padang Pariaman Regency (ha), 2018-2019

| Kecamatan Subdistricts | Bawang Merah Shallot | | Cabai Chili | | Kentang Potato | |
|---------------------------|-------------------------|----------|----------------|------------|-------------------|----------|
| | 2018 | 2019 | 2018 | 2019 | 2018 | 2019 |
| (1) | (2) | (3) | (4) | (5) | (6) | (7) |
| 1. Batang Anai | 1 | - | 12 | 4 | - | - |
| 2. Lubuk Alung | 5 | 5 | 18 | 41 | - | - |
| 3. Sintuk Toboh Gadang | - | 2 | 8 | 10 | - | - |
| 4. Ulakan Tapakis | - | - | 12 | 7 | - | - |
| 5. Nan Sabaris | 2 | - | 9 | 2 | - | - |
| 6. 2 x 11 Enam Lingkung | - | - | 5 | 9 | - | - |
| 7. Enam Lingkung | - | - | 11 | 22 | - | - |
| 8. 2 x 11 Kayu Tanam | - | - | 28 | 16 | - | - |
| 9. VII Koto Sungai Sariak | - | - | 23 | 28 | - | - |
| 10. Patamuan | - | - | 2 | 1 | - | - |
| 11. Padang Sago | - | - | 2 | 1 | - | - |
| 12. V Koto Kampung Dalam | - | - | 5 | 2 | - | - |
| 13. V Koto Timur | - | - | 15 | 14 | - | - |
| 14. Sungai Limau | - | - | 14 | 12 | - | - |
| 15. Batang Gasan | - | - | 5 | 2 | - | - |
| 16. Sungai Geringging | - | - | 42 | 19 | - | - |
| 17. IV Koto Aur Malintang | - | - | 14 | 30 | - | - |
| Padang Pariaman | 8 | 7 | 225 | 220 | - | - |

Bersambung / To be continued

Lanjutan Tabel/Continued Table 5.2.1

| Kecamatan Subdistricts | Kubis Cabbage | | Petsai Chinese Cabbage | | Tomat Tomato | |
|---------------------------|------------------|------|---------------------------|------|-----------------|----------|
| | 2018 | 2019 | 2018 | 2019 | 2018 | 2019 |
| (1) | (8) | (9) | (10) | (11) | (12) | (13) |
| 1. Batang Anai | - | - | - | - | - | - |
| 2. Lubuk Alung | - | - | - | - | - | - |
| 3. Sintuk Toboh Gadang | - | - | - | - | - | - |
| 4. Ulakan Tapakis | - | - | - | - | - | - |
| 5. Nan Sabaris | - | - | - | - | - | - |
| 6. 2 x 11 Enam Lingkung | - | - | - | - | - | - |
| 7. Enam Lingkung | - | - | - | - | - | - |
| 8. 2 x 11 Kayu Tanam | - | - | - | - | - | - |
| 9. VII Koto Sungai Sariak | - | - | - | - | - | - |
| 10. Patamuan | - | - | - | - | - | - |
| 11. Padang Sago | - | - | - | - | - | - |
| 12. V Koto Kampung Dalam | - | - | - | - | - | - |
| 13. V Koto Timur | - | - | - | - | - | 2 |
| 14. Sungai Limau | - | - | - | - | - | - |
| 15. Batang Gasan | - | - | - | - | - | - |
| 16. Sungai Geringging | - | - | - | - | - | - |
| 17. IV Koto Aur Malintang | - | - | - | - | - | - |
| Padang Pariaman | - | - | - | - | - | 2 |

Bersambung / To be continued

Lanjutan Tabel/Continued Table 5.2.1

| Kecamatan Subdistricts | Bawang Putih Garlic | | Kacang Panjang Long Beans | | Ketimun Cucumber | |
|---------------------------|------------------------|----------|------------------------------|------------|---------------------|------------|
| | 2018 | 2019 | 2018 | 2019 | 2018 | 2019 |
| (1) | (14) | (15) | (16) | (17) | (18) | (19) |
| 1. Batang Anai | - | - | 30 | 22 | 30 | 21 |
| 2. Lubuk Alung | - | - | 85 | 77 | 94 | 112 |
| 3. Sintuk Toboh Gadang | - | - | 14 | 12 | 27 | 25 |
| 4. Ulakan Tapakis | - | - | - | 2 | 3 | 3 |
| 5. Nan Sabaris | - | - | 6 | 1 | 12 | 11 |
| 6. 2 x 11 Enam Lingkung | - | - | - | 5 | 14 | 11 |
| 7. Enam Lingkung | - | - | 9 | 8 | 23 | 21 |
| 8. 2 x 11 Kayu Tanam | - | - | 13 | 8 | 18 | 20 |
| 9. VII Koto Sungai Sariak | - | - | 10 | 13 | 10 | 13 |
| 10. Patamuan | - | - | - | - | - | - |
| 11. Padang Sago | - | - | - | - | 1 | - |
| 12. V Koto Kampung Dalam | - | - | - | - | 3 | - |
| 13. V Koto Timur | - | - | 7 | 5 | 3 | - |
| 14. Sungai Limau | - | - | 6 | 6 | 6 | 5 |
| 15. Batang Gasan | - | - | 4 | 4 | - | - |
| 16. Sungai Geringging | - | - | 7 | 6 | - | 1 |
| 17. IV Koto Aur Malintang | - | - | 16 | 12 | 20 | 17 |
| Padang Pariaman | - | - | 207 | 181 | 264 | 260 |

Sumber/Source: BPS, Statistik Pertanian Hortikultura SPH-SBS/
BPS-Statistics Indonesia, Agricultural Statistic for Horticulture SPH-SBS

Tabel 5.2.2 **Produksi Panen Tanaman Sayuran Menurut Kecamatan di Kabupaten Padang Pariaman (ton), 2018-2019**
Table *Production of VegeTables by Subdistricts and Kind of Plant in Padang Pariaman Regency (ton), 2018-2019*

| Kecamatan Subdistricts | Bawang Merah Shallot | | Cabai Chili | | Kentang Potato | |
|----------------------------|-------------------------|-------------|----------------|----------------|-------------------|----------|
| | 2018 | 2019 | 2018 | 2019 | 2018 | 2019 |
| (1) | (2) | (3) | (4) | (5) | (6) | (7) |
| 1. Batang Anai | 6,0 | - | 56,5 | 15,0 | - | - |
| 2. Lubuk Alung | 28,0 | 21,0 | 48,5 | 336,0 | - | - |
| 3. Sintuk Toboh Gadang | - | 4,0 | 18,9 | 40,5 | - | - |
| 4. Ulakan Tapakis | - | - | 27,4 | 19,0 | - | - |
| 5. Nan Sabaris | 4,4 | - | 95,9 | 5,5 | - | - |
| 6. 2 x 11 Enam Lingkung | - | - | 16,8 | 72,0 | - | - |
| 7. Enam Lingkung | - | - | 34,8 | 107,9 | - | - |
| 8. 2 x 11 Kayu Tanam | - | - | 79,5 | 84,5 | - | - |
| 9. VII Koto Sungai Sariaik | - | - | 36,6 | 100,4 | - | - |
| 10. Patamuan | - | - | 5,0 | 4,8 | - | - |
| 11. Padang Sago | - | - | 9,1 | 4,6 | - | - |
| 12. V Koto Kampung Dalam | - | - | 28,2 | 8,8 | - | - |
| 13. V Koto Timur | - | - | 40,2 | 35,6 | - | - |
| 14. Sungai Limau | - | - | 82,6 | 60,5 | - | - |
| 15. Batang Gasan | - | - | 43,0 | 9,4 | - | - |
| 16. Sungai Geringging | - | - | 76,5 | 28,0 | - | - |
| 17. IV Koto Aur Malintang | - | - | 50,0 | 116,1 | - | - |
| Padang Pariaman | 38,4 | 25,0 | 749,5 | 1 048,6 | - | - |

Bersambung / To be continued

Lanjutan Tabel/Continued Table 5.2.2

| Kecamatan Subdistricts | Kubis Cabbage | | Petsai Chinese Cabbage | | Tomat Tomato | |
|---------------------------|------------------|------|---------------------------|------|-----------------|-------------|
| | 2018 | 2019 | 2018 | 2019 | 2018 | 2019 |
| (1) | (8) | (9) | (10) | (11) | (12) | (13) |
| 1. Batang Anai | - | - | - | - | - | - |
| 2. Lubuk Alung | - | - | - | - | - | - |
| 3. Sintuk Toboh Gadang | - | - | - | - | - | - |
| 4. Ulakan Tapakis | - | - | - | - | - | - |
| 5. Nan Sabaris | - | - | - | - | - | - |
| 6. 2 x 11 Enam Lingkung | - | - | - | - | - | - |
| 7. Enam Lingkung | - | - | - | - | - | - |
| 8. 2 x 11 Kayu Tanam | - | - | - | - | - | - |
| 9. VII Koto Sungai Sariak | - | - | - | - | - | - |
| 10. Patamuan | - | - | - | - | - | - |
| 11. Padang Sago | - | - | - | - | - | - |
| 12. V Koto Kampung Dalam | - | - | - | - | - | - |
| 13. V Koto Timur | - | - | - | - | - | 37,0 |
| 14. Sungai Limau | - | - | - | - | - | - |
| 15. Batang Gasan | - | - | - | - | - | - |
| 16. Sungai Geringging | - | - | - | - | - | - |
| 17. IV Koto Aur Malintang | - | - | - | - | - | - |
| Padang Pariaman | - | - | - | - | - | 37,0 |

Bersambung / To be continued

Lanjutan Tabel/Continued Table 5.2.2

| Kecamatan Subdistricts | Bawang Putih Garlic | | Kacang Panjang Long Beans | | Ketimun Cucumber | |
|---------------------------|------------------------|----------|------------------------------|--------------|---------------------|----------------|
| | 2018 | 2019 | 2018 | 2019 | 2018 | 2019 |
| (1) | (14) | (15) | (16) | (17) | (18) | (19) |
| 1. Batang Anai | - | - | 97,5 | 185,0 | 104,5 | 132,0 |
| 2. Lubuk Alung | - | - | 293,8 | 280,5 | 1 398,1 | 823,9 |
| 3. Sintuk Toboh Gadang | - | - | 36,0 | 29,4 | 80,5 | 68,0 |
| 4. Ulakan Tapakis | - | - | - | 4,8 | 22,5 | 8,5 |
| 5. Nan Sabaris | - | - | 88,0 | 2,5 | 108,0 | 23,0 |
| 6. 2 x 11 Enam Lingkung | - | - | - | 18,8 | 67,8 | 49,5 |
| 7. Enam Lingkung | - | - | 44,5 | 88,7 | 155,5 | 163,0 |
| 8. 2 x 11 Kayu Tanam | - | - | 40,2 | 23,8 | 118,5 | 93,0 |
| 9. VII Koto Sungai Sariak | - | - | 27,8 | 107,3 | 84,1 | 86,1 |
| 10. Patamuan | - | - | - | - | - | - |
| 11. Padang Sago | - | - | - | - | 9,0 | - |
| 12. V Koto Kampung Dalam | - | - | - | - | 15,5 | - |
| 13. V Koto Timur | - | - | 19,2 | 16,1 | 4,9 | - |
| 14. Sungai Limau | - | - | 32,3 | 34,6 | 59,0 | 52,0 |
| 15. Batang Gasan | - | - | 42,0 | 35,6 | - | - |
| 16. Sungai Geringging | - | - | 22,5 | 13,6 | - | 4,0 |
| 17. IV Koto Aur Malintang | - | - | 83,5 | 38,5 | 102,8 | 96,0 |
| Padang Pariaman | - | - | 827,3 | 879,2 | 2 330,7 | 1 599,0 |

Sumber/Source: BPS, Statistik Pertanian Hortikultura SPH-SBS/
BPS-Statistics Indonesia, Agricultural Statistic for Horticulture SPH-SBS

Tabel 5.2.3 Luas Panen Tanaman Sayuran dan Buah-buahan Semusim Menurut Jenis Tanaman di Kabupaten Padang Pariaman (ha), 2018-2019
Table 5.2.3 Harvested Area of Vegetables by Subdistricts and Kind of Plant in Padang Pariaman Regency (ha), 2018-2019

| Jenis Tanaman Kind of Plants | 2018 | 2019 |
|--|------|------|
| (1) | (2) | (3) |
| 1. Sayuran/ Vegetables | | |
| 1. Bawang Daun/ Wlech Onion | - | - |
| 2. Bawang Merah/ Shallot | 8 | 7 |
| 3. Bawang Putih/ Garlic | - | - |
| 4. Bayam/ Spinach | 210 | 215 |
| 5. Buncis/ Green Bean | - | - |
| 6. Cabai Besar/ Chili (<i>Capsicum Annum</i>) | 161 | 160 |
| 7. Cabai Rawit/ Chili (<i>Capsicum Frutescens</i>) | 64 | 60 |
| 8. Jamur/ Mushroom | - | - |
| 9. Kacang Merah/ Red Bean | - | - |
| 10. Kacang Panjang/ Yardlong Bean | 207 | 181 |
| 11. Kangkung/ Kangkong | 249 | 262 |
| 12. Kembang Kol/ Cauliflower | - | - |
| 13. Kentang/ Potato | - | - |
| 14. Ketimun/ Cucumber | 264 | 260 |
| 15. Kubis/ Cabbage | - | - |
| 16. Labu Siam/ Chayote | - | - |
| 17. Lobak/ Radish | 3 | - |
| 18. Paprika/ Bell Pepper | - | - |
| 19. Petsai/ Chinese Cabbage | - | - |
| 20. Terung/ Eggplant | 113 | 144 |
| 21. Tomat/ Tomato | - | 2 |
| 22. Wortel/ Carrot | - | - |
| 2. Buah-buahan/ Fruits | | |
| 1. Blewah/ Cantaloupe | - | - |
| 2. Melon/ Melon | - | 1 |
| 3. Semangka/ Watermelon | 57 | 43 |
| 4. Stroberi/ Strawberry | - | - |

Sumber/Source: BPS, Statistik Pertanian Hortikultura SPH-SBS/
 BPS-Statistics Indonesia, Agricultural Statistic for Horticulture SPH-SBS

Tabel 5.2.4 **Produksi Tanaman Sayuran dan Buah-Buahan Semusim Menurut Jenis Tanaman di di Kabupaten Padang Pariaman (ton), 2018-2019**
Table *Production of Seasonal Vegetables and Fruit by Kind of Plant in Padang Pariaman Regency (ton), 2018-2019*

| Jenis Tanaman <i>Kind of Plants</i> | 2018 | 2019 |
|--|---------|---------|
| (1) | (2) | (3) |
| 1. Sayuran/ <i>VegeTables</i> | | |
| 1. Bawang Daun/ <i>Wlech Onion</i> | - | - |
| 2. Bawang Merah/ <i>Shallot</i> | 38,4 | 25,0 |
| 3. Bawang Putih/ <i>Garlic</i> | - | - |
| 4. Bayam/ <i>Spinach</i> | 611,1 | 455,5 |
| 5. Buncis/ <i>Green Bean</i> | - | - |
| 6. Cabai Besar/ <i>Chili (Capsicum Annum)</i> | 749,5 | 1.048,6 |
| 7. Cabai Rawit/ <i>Chili (Capsicum Frutescens)</i> | 343,7 | 323,7 |
| 8. Jamur/ <i>Mushroom</i> | - | - |
| 9. Kacang Merah/ <i>Red Bean</i> | - | - |
| 10. Kacang Panjang/ <i>Yardlong Bean</i> | 827,3 | 879,2 |
| 11. Kangkung/ <i>Kangkong</i> | 974,0 | 616,1 |
| 12. Kembang Kol/ <i>Cauliflower</i> | - | - |
| 13. Kentang/ <i>Potato</i> | - | - |
| 14. Ketimun/ <i>Cucumber</i> | 2 330,7 | 1 599,0 |
| 15. Kubis/ <i>Cabbage</i> | - | - |
| 16. Labu Siam/ <i>Chayote</i> | - | - |
| 17. Lobak/ <i>Radish</i> | 42,0 | - |
| 18. Paprika/ <i>Bell Pepper</i> | - | - |
| 19. Petsai/ <i>Chinese Cabbage</i> | - | - |
| 20. Terung/ <i>Eggplant</i> | 510,8 | 648,3 |
| 21. Tomat/ <i>Tomato</i> | - | 3,7 |
| 22. Wortel/ <i>Carrot</i> | - | - |
| 2. Buah-buahan/ <i>Fruits</i> | - | - |
| 1. Blewah/ <i>Cantaloupe</i> | - | - |
| 2. Melon/ <i>Melon</i> | - | 21,5 |
| 3. Semangka/ <i>Watermelon</i> | 431,0 | 607,0 |
| 4. Stroberi/ <i>Strawberry</i> | - | - |

Sumber/Source: BPS, Statistik Pertanian Hortikultura SPH-SBS/
 BPS-Statistics Indonesia, Agricultural Statistic for Horticulture SPH-SBS

Tabel 5.2.5 Luas Panen Tanaman Biofarma Menurut Kecamatan dan Jenis Tanaman di Kabupaten Padang Pariaman (m²), 2018-2019
Table *Harvested Area of Medical Plants by Subdistricts and Kind of Plant in Padang Pariaman Regency (m²), 2018-2019*

| Kecamatan Subdistricts | Jahe Ginger | | Laos/Lengkuas Galanga | | Kencur East Indian Galanal | |
|---------------------------|----------------|---------------|--------------------------|--------------|-------------------------------|------------|
| | 2018 | 2019 | 2018 | 2019 | 2018 | 2019 |
| (1) | (2) | (3) | (4) | (5) | (6) | (7) |
| 1. Batang Anai | - | 20 000 | - | - | - | - |
| 2. Lubuk Alung | 50 | 45 | 50 | 40 | - | - |
| 3. Sintuk Toboh Gadang | 95 | 125 | 45 | 57 | - | - |
| 4. Ulakan Tapakis | - | - | - | - | - | - |
| 5. Nan Sabaris | - | - | - | - | - | - |
| 6. 2 x 11 Enam Lingkung | - | - | - | - | - | - |
| 7. Enam Lingkung | 1 474 | 1 169 | 656 | 880 | - | - |
| 8. 2 x 11 Kayu Tanam | - | - | - | - | - | - |
| 9. VII Koto Sungai Sariak | - | - | - | - | - | - |
| 10. Patamuan | - | - | - | - | - | - |
| 11. Padang Sago | - | - | - | - | - | - |
| 12. V Koto Kampung Dalam | - | - | - | - | - | - |
| 13. V Koto Timur | 5 510 | 1 609 | 1 899 | 1 009 | - | - |
| 14. Sungai Limau | 152 | 170 | 280 | 120 | 150 | 120 |
| 15. Batang Gasan | - | - | - | - | - | - |
| 16. Sungai Geringging | - | - | - | - | - | - |
| 17. IV Koto Aur Malintang | - | - | - | - | - | - |
| Padang Pariaman | 7 281 | 23 118 | 2 930 | 2 106 | 150 | 120 |

Bersambung / To be continued

Lanjutan Tabel/Continued Table 5.2.5

| Kecamatan Subdistricts | Kunyit Turmeric | | Kapulaga Java Cardamom | | Lidah Buaya Aloevera | |
|---------------------------|--------------------|--------------|---------------------------|------------|-------------------------|------------|
| | 2018 | 2019 | 2018 | 2019 | 2018 | 2019 |
| (1) | (8) | (9) | (10) | (11) | (12) | (13) |
| 1. Batang Anai | - | - | - | - | - | - |
| 2. Lubuk Alung | 50 | 60 | - | - | - | - |
| 3. Sintuk Toboh Gadang | 297 | 205 | - | - | - | - |
| 4. Ulakan Tapakis | - | - | - | - | - | - |
| 5. Nan Sabaris | - | - | - | - | - | - |
| 6. 2 x 11 Enam Lingkung | - | - | - | - | - | - |
| 7. Enam Lingkung | 1 781 | 1 280 | 557 | 452 | 121 | 71 |
| 8. 2 x 11 Kayu Tanam | - | - | - | - | - | - |
| 9. VII Koto Sungai Sariak | - | - | - | - | - | - |
| 10. Patamuan | - | - | - | - | - | - |
| 11. Padang Sago | - | - | - | - | - | - |
| 12. V Koto Kampung Dalam | - | - | - | - | - | - |
| 13. V Koto Timur | 1 840 | 700 | - | - | - | - |
| 14. Sungai Limau | 320 | 160 | 175 | - | 400 | 300 |
| 15. Batang Gasan | - | - | - | - | - | - |
| 16. Sungai Geringging | - | - | - | - | - | - |
| 17. IV Koto Aur Malintang | - | - | - | - | - | - |
| Padang Pariaman | 4 288 | 2 405 | 732 | 452 | 521 | 371 |

Sumber/Source: BPS, Statistik Pertanian Hortikultura SPH-SBS/
BPS-Statistics Indonesia, Agricultural Statistic for Horticulture SPH-SBS

Tabel 5.2.6 **Produksi Tanaman Biofarma Menurut Kecamatan dan Jenis Tanaman di Kabupaten Padang Pariaman (kg), 2018-2019**
Production of Medical Plants by Subdistricts and Kind of Plant in Padang Pariaman Regency (kg), 2018-2019

| Kecamatan Subdistricts | Jahe Ginger | | Laos/Lengkuas Galanga | | Kencur East Indian Galanal | |
|---------------------------|----------------|---------------|--------------------------|--------------|-------------------------------|------------|
| | 2018 | 2019 | 2018 | 2019 | 2018 | 2019 |
| (1) | (2) | (3) | (4) | (5) | (6) | (7) |
| 1. Batang Anai | - | 20 000 | - | - | - | - |
| 2. Lubuk Alung | 240 | 220 | 280 | 240 | - | - |
| 3. Sintuk Toboh Gadang | 390 | 447 | 165 | 186 | - | - |
| 4. Ulakan Tapakis | - | - | - | - | - | - |
| 5. Nan Sabaris | - | - | - | - | - | - |
| 6. 2 x 11 Enam Lingkung | - | - | - | - | - | - |
| 7. Enam Lingkung | 7 195 | 5 567 | 2 791 | 3 973 | - | - |
| 8. 2 x 11 Kayu Tanam | - | - | - | - | - | - |
| 9. VII Koto Sungai Sariak | - | - | - | - | - | - |
| 10. Patamuan | - | - | - | - | - | - |
| 11. Padang Sago | - | - | - | - | - | - |
| 12. V Koto Kampung Dalam | - | - | - | - | - | - |
| 13. V Koto Timur | 22 040 | 6 436 | 7 596 | 4 036 | - | - |
| 14. Sungai Limau | 456 | 550 | 840 | 300 | 525 | 480 |
| 15. Batang Gasan | - | - | - | - | - | - |
| 16. Sungai Geringging | - | - | - | - | - | - |
| 17. IV Koto Aur Malintang | - | - | - | - | - | - |
| Padang Pariaman | 30 321 | 33 220 | 11 672 | 8 735 | 525 | 480 |

Bersambung / To be continued

Lanjutan Tabel/Continued Table 5.2.6

| Kecamatan Subdistricts | Kunyit Turmeric | | Kapulaga Java Cardamom | | Lidah Buaya Aloevera | |
|---------------------------|--------------------|---------------|---------------------------|--------------|-------------------------|--------------|
| | 2018 | 2019 | 2018 | 2019 | 2018 | 2019 |
| (1) | (8) | (9) | (10) | (11) | (12) | (13) |
| 1. Batang Anai | - | - | - | - | - | - |
| 2. Lubuk Alung | 320 | 326 | - | - | - | - |
| 3. Sintuk Toboh Gadang | 1 492 | 900 | - | - | - | - |
| 4. Ulakan Tapakis | - | - | - | - | - | - |
| 5. Nan Sabaris | - | - | - | - | - | - |
| 6. 2 x 11 Enam Lingkung | - | - | - | - | - | - |
| 7. Enam Lingkung | 8 067 | 5 839 | 836 | 1 027 | 208 | 181 |
| 8. 2 x 11 Kayu Tanam | - | - | - | - | - | - |
| 9. VII Koto Sungai Saria | - | - | - | - | - | - |
| 10. Patamuan | - | - | - | - | - | - |
| 11. Padang Sago | - | - | - | - | - | - |
| 12. V Koto Kampung Dalam | - | - | - | - | - | - |
| 13. V Koto Timur | 7 360 | 2 800 | - | - | - | - |
| 14. Sungai Limau | 960 | 510 | 480 | - | 1 090 | 900 |
| 15. Batang Gasan | - | - | - | - | - | - |
| 16. Sungai Geringging | - | - | - | - | - | - |
| 17. IV Koto Aur Malintang | - | - | - | - | - | - |
| Padang Pariaman | 18 199 | 10 375 | 1 316 | 1 027 | 1 298 | 1 081 |

Sumber/Source: BPS, Statistik Pertanian Hortikultura SPH-SBS/
BPS-Statistics Indonesia, Agricultural Statistic for Horticulture SPH-SBS

Tabel 5.2.7 Luas Panen Tanaman Biokafarma Menurut Jenis Tanaman di Kabupaten Padang Pariaman, 2018-2019
Harvested Area of Medical Plants by Kind of Plant in Padang Pariaman Regency, 2018-2019

| | Jenis Tanaman <i>Kind of Plants</i> | Satuan Unit | 2018 | 2019 |
|-----|---|---------------------------------|-------------|-------------|
| | (1) | (2) | (3) | (4) |
| 1. | Dlingo/Dringo/ <i>Sweet Root/Calamus</i> | m ² / m ² | - | - |
| 2. | Jahe/ <i>Ginger</i> | m ² / m ² | 7 281 | 23 118 |
| 3. | Kapulaga/ <i>Java Cardamon</i> | m ² / m ² | 732 | 452 |
| 4. | Keji Beling/Kecibeling/ <i>Strobilanthes crispera</i> | m ² / m ² | 108 | 22 |
| 5. | Kencur/ <i>East Indian Galangal</i> | m ² / m ² | 150 | 120 |
| 6. | Kunyit/ <i>Turmeric</i> | m ² / m ² | 4 288 | 2 405 |
| 7. | Laos/Lengkuas/ <i>Galanga</i> | m ² / m ² | 2 930 | 2 106 |
| 8. | Lempuyang/ <i>Zingiber Aromaticum</i> | m ² / m ² | - | - |
| 9. | Lidah Buaya/ <i>Oliviera</i> | m ² / m ² | 521 | 371 |
| 10. | Mahkota Dewa/ <i>God's Crown</i> | pohon/ <i>tree</i> | 80 | 107 |
| 11. | Mengkudu/Pace/ <i>Indian Mulberry</i> | pohon/ <i>tree</i> | 264 | 275 |
| 12. | Sambiloto/ <i>King of Bitter</i> | m ² / m ² | - | - |
| 13. | Temuireng/ <i>Black Turmeric</i> | m ² / m ² | - | - |
| 14. | Temukunci/ <i>Chinese Keys</i> | m ² / m ² | - | - |
| 15. | Temulawak/ <i>Java Turmeric</i> | m ² / m ² | - | - |

Sumber/Source: BPS, Statistik Pertanian Hortikultura SPH-SBS/
 BPS-Statistics Indonesia, *Agricultural Statistic for Horticulture SPH-SBS*

Tabel 5.2.8 **Produksi Tanaman Biofarmaka Menurut Jenis Tanaman di Kabupaten Padang Pariaman (kg), 2018-2019**
Table *Production of Medical Plants by Kind of Plant in Padang Pariaman Regency (kg), 2018-2019*

| Jenis Tanaman <i>Kind of Plants</i> | | 2018 | 2019 |
|--|---|--------|--------|
| (1) | (2) | (3) | (3) |
| 1. | Dlingo/Dringo/ <i>Sweet Root/Calamus</i> | - | - |
| 2. | Jahe/ <i>Ginger</i> | 30 321 | 30 321 |
| 3. | Kapulaga/ <i>Java Cardamon</i> | 1 316 | 1 316 |
| 4. | Keji Beling/Kecibeling/ <i>Strobilanthes crispata</i> | 244 | 244 |
| 5. | Kencur/ <i>East Indian Galangal</i> | 525 | 525 |
| 6. | Kunyit/ <i>Turmeric</i> | 18 199 | 18 199 |
| 7. | Laos/Lengkuas/ <i>Galanga</i> | 11 672 | 11 672 |
| 8. | Lempuyang/ <i>Zingiber Aromaticum</i> | - | - |
| 9. | Lidah Buaya/ <i>Oliviera</i> | 1 298 | 1 298 |
| 10. | Mahkota Dewa/ <i>God's Crown</i> | 1 984 | 1 984 |
| 11. | Mengkudu/Pace/ <i>Indian Mulberry</i> | 2 934 | 2 934 |
| 12. | Sambiloto/ <i>King of Bitter</i> | - | - |
| 13. | Temuireng/ <i>Black Turmeric</i> | - | - |
| 14. | Temukunci/ <i>Chinese Keys</i> | - | - |
| 15. | Temulawak/ <i>Java Turmeric</i> | - | - |

Sumber/Source: BPS, Statistik Pertanian Hortikultura SPH-SBS/
 BPS-Statistics Indonesia, Agricultural Statistic for Horticulture SPH-SBS

Tabel 5.2.9 Luas Panen Tanaman Hias Menurut Kecamatan dan Jenis Tanaman di Kabupaten Padang Pariaman (m²), 2018-2019
Table 5.2.9 Harvested Area of Ornamental Plants by Subdistricts and Kind of Plant in Padang Pariaman Regency (m²), 2018-2019

| Kecamatan Subdistricts | Anggrek Orchid | | Krisan Chrysantemum | |
|---------------------------|-------------------|------|------------------------|------|
| | 2018 | 2019 | 2018 | 2019 |
| (1) | (2) | (3) | (4) | (5) |
| 1. Batang Anai | - | - | - | - |
| 2. Lubuk Alung | - | - | - | - |
| 3. Sintuk Toboh Gadang | - | - | - | - |
| 4. Ulakan Tapakis | - | - | - | - |
| 5. Nan Sabaris | - | - | - | - |
| 6. 2 x 11 Enam Lingkung | - | - | - | - |
| 7. Enam Lingkung | - | - | - | - |
| 8. 2 x 11 Kayu Tanam | - | - | - | - |
| 9. VII Koto Sungai Sariak | - | - | - | - |
| 10. Patamuhan | - | - | - | - |
| 11. Padang Sago | - | - | - | - |
| 12. V Koto Kampung Dalam | - | - | - | - |
| 13. V Koto Timur | - | - | - | - |
| 14. Sungai Limau | - | - | - | - |
| 15. Batang Gasan | - | - | - | - |
| 16. Sungai Geringging | - | - | - | - |
| 17. IV Koto Aur Malintang | - | - | - | - |
| Padang Pariaman | - | - | - | - |

Bersambung / To be continued

Lanjutan Tabel/Continued Table 5.2.9

| Kecamatan Subdistricts | Mawar Rose | | Sedap Malam Tuberose | |
|---------------------------|---------------|------|-------------------------|------|
| | 2018 | 2019 | 2018 | 2019 |
| (1) | (6) | (7) | (8) | (9) |
| 1. Batang Anai | - | - | - | - |
| 2. Lubuk Alung | - | - | - | - |
| 3. Sintuk Toboh Gadang | - | - | - | - |
| 4. Ulakan Tapakis | - | - | - | - |
| 5. Nan Sabaris | - | - | - | - |
| 6. 2 x 11 Enam Lingkung | - | - | - | - |
| 7. Enam Lingkung | - | - | - | - |
| 8. 2 x 11 Kayu Tanam | - | - | - | - |
| 9. VII Koto Sungai Saria | - | - | - | - |
| 10. Patamuan | - | - | - | - |
| 11. Padang Sago | - | - | - | - |
| 12. V Koto Kampung Dalam | - | - | - | - |
| 13. V Koto Timur | - | - | - | - |
| 14. Sungai Limau | - | - | - | - |
| 15. Batang Gasan | - | - | - | - |
| 16. Sungai Geringging | - | - | - | - |
| 17. IV Koto Aur Malintang | - | - | - | - |
| Padang Pariaman | - | - | - | - |

Sumber/Source: BPS, Statistik Pertanian Hortikultura SPH-SBS/
BPS-Statistics Indonesia, Agricultural Statistic for Horticulture SPH-SBS

Tabel 5.2.10 Produksi Tanaman Hias Menurut Kecamatan dan Jenis Tanaman di Kabupaten Padang Pariaman (tangkai), 2018-2019
Table Production of Ornamental Plants by Subdistricts and Kind of Plant in Padang Pariaman Regency (stalks), 2018-2019

| Kecamatan Subdistricts | Anggrek Orchid | | Krisan Chrysantemum | |
|---------------------------|-------------------|------|------------------------|------|
| | 2018 | 2019 | 2018 | 2019 |
| (1) | (2) | (3) | (4) | (5) |
| 1. Batang Anai | - | - | - | - |
| 2. Lubuk Alung | - | - | - | - |
| 3. Sintuk Toboh Gadang | - | - | - | - |
| 4. Ulakan Tapakis | - | - | - | - |
| 5. Nan Sabaris | - | - | - | - |
| 6. 2 x 11 Enam Lingkung | - | - | - | - |
| 7. Enam Lingkung | - | - | - | - |
| 8. 2 x 11 Kayu Tanam | - | - | - | - |
| 9. VII Koto Sungai Sariak | - | - | - | - |
| 10. Patamuan | - | - | - | - |
| 11. Padang Sago | - | - | - | - |
| 12. V Koto Kampung Dalam | - | - | - | - |
| 13. V Koto Timur | - | - | - | - |
| 14. Sungai Limau | - | - | - | - |
| 15. Batang Gasan | - | - | - | - |
| 16. Sungai Geringging | - | - | - | - |
| 17. IV Koto Aur Malintang | - | - | - | - |
| Padang Pariaman | - | - | - | - |

Bersambung / To be continued

Lanjutan Tabel/Continued Table 5.2.10

| Kecamatan Subdistricts | Mawar Rose | | Sedap Malam Tuberose | |
|---------------------------|---------------|------|-------------------------|------|
| | 2018 | 2019 | 2018 | 2019 |
| (1) | (6) | (7) | (8) | (9) |
| 1. Batang Anai | - | - | - | - |
| 2. Lubuk Alung | - | - | - | - |
| 3. Sintuk Toboh Gadang | - | - | - | - |
| 4. Ulakan Tapakis | - | - | - | - |
| 5. Nan Sabaris | - | - | - | - |
| 6. 2 x 11 Enam Lingkung | - | - | - | - |
| 7. Enam Lingkung | - | - | - | - |
| 8. 2 x 11 Kayu Tanam | - | - | - | - |
| 9. VII Koto Sungai Saria | - | - | - | - |
| 10. Patamuan | - | - | - | - |
| 11. Padang Sago | - | - | - | - |
| 12. V Koto Kampung Dalam | - | - | - | - |
| 13. V Koto Timur | - | - | - | - |
| 14. Sungai Limau | - | - | - | - |
| 15. Batang Gasan | - | - | - | - |
| 16. Sungai Geringging | - | - | - | - |
| 17. IV Koto Aur Malintang | - | - | - | - |
| Padang Pariaman | - | - | - | - |

Sumber/Source: BPS, Statistik Pertanian Hortikultura SPH-SBS/
BPS-Statistics Indonesia, Agricultural Statistic for Horticulture SPH-SBS

Tabel 5.2.11 Luas Panen Tanaman Hias Menurut Jenis Tanaman di Kabupaten Padang Pariaman (m²), 2018-2019

Harvested Area of Ornamental Plants by Kind of Plant in Padang Pariaman Regency (m²), 2018-2019

| Jenis Tanaman <i>Kind of Plants</i> | | 2018 | 2019 |
|--|---|------|------|
| (1) | (2) | (3) | (3) |
| 1. | Adenium (Kamboja Jepang)/ <i>Adenium obesum</i> | - | - |
| 2. | Aglaonema/ <i>Chinese evergreens</i> | - | - |
| 3. | Anggrek/ <i>Orchid</i> | - | - |
| 4. | Anthurium Bunga/ <i>Flamingo Lily Flower</i> | - | - |
| 5. | Anthurium Daun/ <i>Laceleaf</i> | - | - |
| 6. | Anyelir/ <i>Carnation</i> | - | - |
| 7. | Caladium/ <i>Heart of Jesus</i> | - | - |
| 8. | Cordyline/ <i>Cordyline</i> | - | - |
| 9. | Diffenbachia/ <i>Dumb canes</i> | - | - |
| 10. | Dracaena/ <i>Dracaena</i> | - | - |
| 11. | Euphorbia/ <i>Spurges</i> | - | - |
| 12. | Gladiol/ <i>Gladiol</i> | - | - |
| 13. | Herbras/ <i>Gerbera</i> | - | - |
| 14. | Krisan/ <i>Chrysantemum</i> | - | - |
| 15. | Mawar/ <i>Rose</i> | - | - |
| 16. | Melati/ <i>Jasmine</i> | - | - |
| 17. | Monstera/ <i>Swiss cheese plant</i> | - | - |
| 18. | Pakis/ <i>Fern</i> | - | - |
| 19. | Palem/ <i>Palm</i> | - | - |
| 20. | Pedang-pedangan/ <i>Sansevieria</i> | - | - |
| 21. | Pisang-pisangan/ <i>Heliconia</i> | - | - |
| 22. | Philodendron/ <i>Philodendron</i> | - | - |
| 23. | Sedap Malam/ <i>Tuberose</i> | - | - |
| 24. | Soka/ <i>Ixora</i> | - | - |

Sumber/Source: BPS, Statistik Pertanian Hortikultura SPH-SBS/
BPS-Statistics Indonesia, *Agricultural Statistic for Horticulture SPH-SBS*

Tabel 5.2.12 Produksi Panen Tanaman Hias Menurut Jenis Tanaman di Kabupaten Padang Pariaman (tangkai), 2018-2019
Table Production of Ornamental Plants by Kind of Plant in Padang Pariaman Regency (stalks), 2018-2019

| | Jenis Tanaman Kind of Plants | 2018 | 2019 |
|-----|---|------|------|
| | (1) | (2) | (3) |
| 1. | Adenium (Kamboja Jepang)/ <i>Adenium obesum</i> | - | - |
| 2. | <i>Aglaonema/ Chinese evergreens</i> | - | - |
| 3. | Anggrek/ <i>Orchid</i> | - | - |
| 4. | Anthurium Bunga/ <i>Flamingo Lily Flower</i> | - | - |
| 5. | Anthurium Daun/ <i>Laceleaf</i> | - | - |
| 6. | Anyelir/ <i>Carnation</i> | - | - |
| 7. | <i>Caladium/ Heart of Jesus</i> | - | - |
| 8. | <i>Cordyline/ Cordyline</i> | - | - |
| 9. | <i>Diffenbachia/ Dumb canes</i> | - | - |
| 10. | <i>Dracaena/ Dracaena</i> | - | - |
| 11. | <i>Euphorbia/ Spurges</i> | - | - |
| 12. | <i>Gladiol/ Gladiol</i> | - | - |
| 13. | Herbras/ <i>Gerbera</i> | - | - |
| 14. | Krisan/ <i>Chrysantemum</i> | - | - |
| 15. | Mawar/ <i>Rose</i> | - | - |
| 16. | Melati/ <i>Jasmine</i> | - | - |
| 17. | <i>Monstera/ Swiss cheese plant</i> | - | - |
| 18. | Pakis/ <i>Fern</i> | - | - |
| 19. | Palem/ <i>Palm</i> | - | - |
| 20. | Pedang-pedangan/ <i>Sansevieria</i> | - | - |
| 21. | Pisang-pisangan/ <i>Heliconia</i> | - | - |
| 22. | <i>Philodendron/ Philodendron</i> | - | - |
| 23. | Sedap Malam/ <i>Tuberose</i> | - | - |
| 24. | Soka/ <i>Ixora</i> | - | - |

Sumber/Source: BPS, Statistik Pertanian Hortikultura SPH-SBS/
 BPS-Statistics Indonesia, Agricultural Statistic for Horticulture SPH-SBS

Tabel 5.2.13 Produksi Buah-Buahan Menurut Kecamatan dan Jenis Tanaman di Kabupaten Padang Pariaman (ton), 2018-2019

Production of Fruits by Subdistricts and Kind of Plant in Padang Pariaman Regency (ton), 2018-2019

| Kecamatan Subdistricts | Mangga Mango | | Durian Durian | | Jeruk Orange | |
|---------------------------|-----------------|----------------|------------------|-----------------|-----------------|--------------|
| | 2018 | 2019 | 2018 | 2019 | 2018 | 2019 |
| (1) | (2) | (3) | (4) | (5) | (6) | (7) |
| 1. Batang Anai | 980,5 | 685,0 | 6 116,6 | 7 600,0 | 101,3 | 79,7 |
| 2. Lubuk Alung | 50,3 | 699,7 | 229,3 | 187,1 | 3,5 | 6,8 |
| 3. Sintuk Toboh Gadang | 59,2 | 65,7 | 81,7 | 235,5 | 0,8 | 2,2 |
| 4. Ulakan Tapakis | 15,6 | 31,3 | 5,0 | 3,0 | - | - |
| 5. Nan Sabaris | 84,9 | 95,8 | 46,5 | 34,2 | 27,6 | 7,0 |
| 6. 2 x 11 Enam Lingkung | 73,7 | 146,0 | 317,4 | 187,6 | - | - |
| 7. Enam Lingkung | 115,5 | 62,1 | 339,8 | 131,4 | 3,4 | 1,6 |
| 8. 2 x 11 Kayu Tanam | 46,8 | - | 1 486,8 | 530,0 | 0,5 | 1,6 |
| 9. VII Koto Sungai Sariak | 115,9 | 81,6 | 162,7 | 81,0 | 28,0 | 27,9 |
| 10. Patamuhan | - | 60,9 | 556,9 | 170,0 | - | - |
| 11. Padang Sago | 89,0 | 2,0 | 322,5 | 1,0 | 0,2 | - |
| 12. V Koto Kampung Dalam | 101,1 | - | 415,0 | 202,0 | 32,0 | 32,0 |
| 13. V Koto Timur | 91,6 | 48,9 | 614,4 | 327,0 | 12,2 | 5,4 |
| 14. Sungai Limau | 24,8 | 8,0 | 299,2 | 63,8 | 4,4 | 2,8 |
| 15. Batang Gasan | - | - | 18,7 | - | - | - |
| 16. Sungai Geringging | 102,0 | 123,2 | 741,0 | 304,6 | - | - |
| 17. IV Koto Aur Malintang | 35,8 | 25,4 | 399,5 | 290,3 | 4,8 | 8,1 |
| Padang Pariaman | 1 986,7 | 2 135,6 | 12 153,0 | 10 348,5 | 218,7 | 175,1 |

Bersambung / To be continued

Lanjutan Tabel/Continued Table 5.2.13

| Kecamatan Subdistricts | Pisang Banana | | Pepaya Papaya | | Salak Snackfruit | |
|---------------------------|------------------|-----------------|------------------|-----------------|---------------------|------------|
| | 2018 | 2019 | 2018 | 2019 | 2018 | 2019 |
| (1) | (2) | (3) | (4) | (5) | (6) | (7) |
| 1. Batang Anai | 224,2 | 1 070,1 | 1 594,6 | 1 189,2 | - | - |
| 2. Lubuk Alung | 943,6 | 688,5 | 916,3 | 815,0 | - | - |
| 3. Sintuk Toboh Gadang | 84,7 | 634,9 | 53,9 | 348,9 | - | - |
| 4. Ulakan Tapakis | 70,0 | 256,0 | 331,2 | 210,4 | - | - |
| 5. Nan Sabaris | 809,0 | 1 409,3 | 288,2 | 184,8 | - | - |
| 6. 2 x 11 Enam Lingkung | 210,0 | 269,0 | 173,6 | 116,7 | - | - |
| 7. Enam Lingkung | 232,6 | 392,6 | 66,2 | 111,1 | - | - |
| 8. 2 x 11 Kayu Tanam | 910,1 | 1 073,2 | 179,6 | 131,1 | - | - |
| 9. VII Koto Sungai Sariak | 1 864,0 | 1 324,4 | 201,4 | 206,8 | - | - |
| 10. Patamuan | 575,8 | 1 075,9 | 13 002,5 | 14 253,6 | - | - |
| 11. Padang Sago | 2 005,0 | 3 376,5 | 5 628,2 | 4 310,4 | - | - |
| 12. V Koto Kampung Dalam | 3 901,4 | 4 072,9 | 510,8 | 442,7 | - | - |
| 13. V Koto Timur | 879,9 | 537,6 | 186,9 | 185,9 | - | - |
| 14. Sungai Limau | 3 798,2 | 3 835,2 | 7,3 | 13,9 | - | - |
| 15. Batang Gasan | 136,8 | 304,2 | - | 13,8 | - | - |
| 16. Sungai Geringging | 273,0 | 857,7 | 40,8 | 61,3 | - | - |
| 17. IV Koto Aur Malintang | 234,3 | 284,9 | 68,0 | 94,0 | 1,2 | 0,8 |
| Padang Pariaman | 17 152,6 | 21 462,9 | 23 249,5 | 22 689,6 | 1,2 | 0,8 |

Bersambung / To be continued

Lanjutan Tabel/Continued Table 5.2.13

| Kecamatan Subdistricts | Manggis Mangosteen | | Namnga/Cempedak Jackfruit | |
|---------------------------|-----------------------|----------------|------------------------------|----------------|
| | 2018 | 2019 | 2018 | 2019 |
| (1) | (2) | (3) | (4) | (5) |
| 1. Batang Anai | 114,2 | 66,9 | 121,1 | 128,5 |
| 2. Lubuk Alung | 2 498,0 | 968,7 | 1 630,0 | 1 070,3 |
| 3. Sintuk Toboh Gadang | 242,1 | 984,1 | 793,5 | 971,8 |
| 4. Ulakan Tapakis | 0,9 | 6,1 | 23,1 | 23,0 |
| 5. Nan Sabaris | 23,8 | 18,9 | 33,5 | 25,6 |
| 6. 2 x 11 Enam Lingkung | 533,1 | 658,2 | 68,2 | 84,4 |
| 7. Enam Lingkung | 840,0 | 664,8 | 24,3 | 44,4 |
| 8. 2 x 11 Kayu Tanam | 884,5 | 398,6 | 57,6 | 31,2 |
| 9. VII Koto Sungai Sariak | 191,6 | 445,6 | 91,7 | 72,3 |
| 10. Patamuan | 411,9 | 467,1 | 60,6 | 85,1 |
| 11. Padang Sago | 327,7 | 294,0 | 45,4 | 6,4 |
| 12. V Koto Kampung Dalam | - | - | 663,3 | 663,6 |
| 13. V Koto Timur | 101,5 | 134,1 | 368,0 | 391,3 |
| 14. Sungai Limau | 19,3 | 1,3 | 67,6 | 57,4 |
| 15. Batang Gasan | - | - | - | - |
| 16. Sungai Geringging | 4,0 | - | 8,4 | 14,6 |
| 17. IV Koto Aur Malintang | 221,5 | 162,1 | 6,6 | 8,0 |
| Padang Pariaman | 6 414,1 | 5 270,5 | 4 062,9 | 3 677,9 |

Sumber/Source: BPS, Statistik Pertanian Hortikultura SPH-SBS/
BPS-Statistics Indonesia, Agricultural Statistic for Horticulture SPH-SBS

Tabel 5.2.14 Produksi Buah-Buahan dan Sayuran Tahunan Menurut Jenis Tanaman di Kabupaten Padang Pariaman (ton), 2018-2019
Table Production of Annual Fruits and VegeTables by Kind of Plant in Padang Pariaman Regency (tons), 2018-2019

| Jenis Tanaman Kind of Plants | 2018 | 2019 |
|--|----------|----------|
| (1) | (2) | (3) |
| 1. Buah–Buahan/ Fruits | | |
| 1. Alpukat/ Avocado | 452,2 | 430,2 |
| 2. Anggur/ Grape | - | - |
| 3. Apel/ Apple | - | - |
| 4. Belimbing/ Star Fruit | 70,9 | 75,3 |
| 5. Duku/Langsat/Kokosan/ Duku | 30,9 | 12,9 |
| 6. Durian/ Durian | 12 153,0 | 10 348,5 |
| 7. Jambu Air/ Rose Apple | 397,2 | 329,2 |
| 8. Jambu Biji/ Guava | 816,3 | 861,0 |
| 9. Jeruk Besar/ Pomelo | 97,4 | 118,6 |
| 10. Jeruk Siam/Kepron/ Tangerine/ Orange | 218,7 | 175,1 |
| 11. Mangga/ Mango | 1 986,7 | 2 135,6 |
| 12. Manggis/ Mangosteen | 6 414,1 | 5 270,5 |
| 13. Markisa/ Marquisa | - | - |
| 14. Nangka/Cempedak/ Jack Fruit | 4 062,9 | 3 677,9 |
| 15. Nenas/ Pineapple | 15,1 | 10,4 |
| 16. Pepaya/ Papaya | 23 249,5 | 22 689,6 |
| 17. Pisang/ Banana | 17 152,6 | 21 462,9 |
| 18. Rambutan/ Rambutan | 1 352,6 | 484,0 |
| 19. Salak/ Salacca | 1,2 | 0,8 |
| 20. Sawo/Sapodilla/ Star Apple | 547,3 | 554,3 |
| 21. Sirsak/ Soursop | 483,1 | 477,5 |
| 22. Sukun/ Bread Fruit | 388,4 | 328,2 |
| 2. Sayuran/ VegeTables | | |
| 1. Jengkol/ Jengkol | 2 007,0 | 1 620,4 |
| 2. Melinjo/ Melinjo | 6 875,8 | 2 981,8 |
| 3. Petai/ Twisted Cluster Bean | 1 789,0 | 997,7 |

Sumber/Source: BPS, Statistik Pertanian Hortikultura SPH-SBS/
 BPS-Statistics Indonesia, Agricultural Statistic for Horticulture SPH-SBS

Tabel 5.2.15 Luas Tanam, Luas Panen, Produksi, dan Rata-Rata Produksi Cabai Merah menurut kecamatan di Kabupaten Padang Pariaman, 2019
Table *Planted Area, Harvested Area, Production, and Average Production Red Pepper by Subdistricts in Padang Pariaman Regency, 2019*

| Kecamatan Subdistricts | Luas Tanam Planted Area (Ha / Ha) | Luas Panen Harvested Area (Ha/Ha) | Produksi Production (Ton) | Rata – rata Produksi Average Production (Ton / Ha) | |
|---------------------------|---|--|---------------------------------|---|-------------|
| (1) | (2) | (3) | (4) | (5) | |
| 1. Batang Anai | 2 | 3 | 20,93 | 6,98 | |
| 2. Lubuk Alung | 44 | 34 | 228,40 | 6,72 | |
| 3. Sintuk Toboh Gadang | 6 | 8 | 56,58 | 7,07 | |
| 4. Ulakan Tapakis | 3 | 4 | 28,70 | 7,17 | |
| 5. Nan Sabaris | 1 | 2 | 14,08 | 7,04 | |
| 6. 2 x 11 Enam Lingkung | 7 | 6 | 40,17 | 6,70 | |
| 7. Enam Lingkung | 27 | 22 | 157,87 | 7,18 | |
| 8. 2 x 11 Kayu Tanam | 19 | 14 | 97,31 | 6,95 | |
| 9. VII Koto Sungai Sariak | 13 | 14 | 104,48 | 7,46 | |
| 10. Patamuam | 1 | 1 | 5,32 | 5,32 | |
| 11. Padang Sago | 1 | 1 | 6,78 | 6,78 | |
| 12. V Koto Kampung Dalam | 1 | 2 | 13,90 | 6,95 | |
| 13. V Koto Timur | 19 | 13 | 70,34 | 5,41 | |
| 14. Sungai Limau | 6 | 8 | 47,61 | 5,95 | |
| 15. Batang Gasan | 2 | 3 | 19,35 | 6,45 | |
| 16. Sungai Geringging | 4 | 6 | 42,44 | 7,07 | |
| 17. IV Koto Aur Malintang | 25 | 20 | 141,68 | 7,08 | |
| Jumlah Total | 2019 | 181 | 161 | 1 095,95 | 6,72 |
| | 2018 | 151 | 160 | 827,88 | 5,17 |
| | 2017 | 126 | 159 | 730,03 | 4,59 |
| | 2016 | 164 | 182 | 974,61 | 5,06 |
| | 2015 | 243 | 245 | 1 920,29 | 7,84 |

Sumber/Source: Dinas Pertanian dan Ketahanan Pangan Kabupaten Padang Pariaman/
 Department Agriculture and Food Security of Padang Pariaman Regency

Tabel 5.2.16 Luas Tanam, Luas Panen, dan Produksi Kacang Panjang Menurut Kecamatan di Kabupaten Padang Pariaman, 2019
Table 5.2.16 Planted Area, Harvested Area, and Production Cow Peas by Subdistricts in Padang Pariaman Regency, 2019

| Kecamatan Subdistricts | | Luas Tanam Planted Area (Ha / Ha) | Luas Panen Harvested Area (Ha / Ha) | Produksi Production (Ton) |
|-------------------------------|------------------------|---|---|-----------------------------------|
| (1) | | (2) | (3) | (4) |
| 1. | Batang Anai | 15 | 22 | 107,29 |
| 2. | Lubuk Alung | 63 | 77 | 375,53 |
| 3. | Sintuk Toboh Gadang | 11 | 12 | 58,52 |
| 4. | Ulakan Tapakis | 3 | 2 | 9,75 |
| 5. | Nan Sabaris | - | 1 | 4,88 |
| 6. | 2 x 11 Enam Lingkung | 7 | 5 | 24,39 |
| 7. | Enam Lingkung | 8 | 8 | 39,02 |
| 8. | 2 x 11 Kayu Tanam | 6 | 8 | 39,02 |
| 9. | VII Koto Sungai Sariak | 12 | 13 | 63,40 |
| 10. | Patamuan | - | - | - |
| 11. | Padang Sago | - | - | - |
| 12. | V Koto Kampung Dalam | - | - | - |
| 13. | V Koto Timur | 5 | 5 | 24,39 |
| 14. | Sungai Limau | 5 | 6 | 29,26 |
| 15. | Batang Gasan | 6 | 4 | 19,51 |
| 16. | Sungai Geringging | 5 | 6 | 29,26 |
| 17. | IV Koto Aur Malintang | 9 | 12 | 58,52 |
| Jumlah <i>Total</i> | 2019 | 155 | 181 | 882,74 |
| | 2018 | 198 | 207 | 962,55 |
| | 2017 | 172 | 205 | 890,88 |
| | 2016 | 172 | 205 | 1 191,05 |
| | 2015 | 228 | 226 | 1 313,06 |

Sumber/Source: Dinas Pertanian dan Ketahanan Pangan Kabupaten Padang Pariaman/
 Department Agriculture and Food Security of Padang Pariaman Regency

Tabel 5.2.17 Luas Tanam, Luas Panen, Produksi, dan Rata-Rata Produksi Terung Menurut Kecamatan di Kabupaten Padang Pariaman, 2019
Table *Planted Area, Harvested Area, Production, and Average Production of Egg Plant by Subdistricts in Padang Pariaman Regency, 2019*

| Kecamatan Subdistricts | | Luas Tanam Planted Area (Ha / Ha) | Luas Panen Harvested Area (Ha/Ha) | Produksi Production (Ton) | Rata – rata Produksi Average Production (Ton / Ha) | |
|---------------------------|------------------------|---|--|---------------------------------|--|-------------|
| (1) | | (2) | (3) | (4) | (5) | |
| 1. | Batang Anai | 11 | 12 | 62,64 | 5,22 | |
| 2. | Lubuk Alung | 46 | 51 | 234,89 | 4,61 | |
| 3. | Sintuk Toboh Gadang | 9 | 9 | 31,32 | 3,48 | |
| 4. | Ulakan Tapakis | 2 | 1 | 3,13 | 3,13 | |
| 5. | Nan Sabaris | 5 | 6 | 16,29 | 2,71 | |
| 6. | 2 x 11 Enam Lingkung | 8 | 5 | 37,17 | 7,43 | |
| 7. | Enam Lingkung | 8 | 8 | 59,30 | 7,41 | |
| 8. | 2 x 11 Kayu Tanam | 7 | 9 | 36,54 | 4,06 | |
| 9. | VII Koto Sungai Sariak | 12 | 13 | 89,16 | 6,86 | |
| 10. | Patamuan | - | - | - | - | |
| 11. | Padang Sago | - | - | - | - | |
| 12. | V Koto Kampung Dalam | - | - | - | - | |
| 13. | V Koto Timur | 8 | 8 | 19,63 | 2,45 | |
| 14. | Sungai Limau | - | - | - | - | |
| 15. | Batang Gasan | - | - | - | - | |
| 16. | Sungai Geringging | 5 | 7 | 21,92 | 3,13 | |
| 17. | IV Koto Aur Malintang | 10 | 14 | 61,59 | 4,40 | |
| Jumlah Total | | 2019 | 131 | 143 | 673,57 | 4,58 |
| | | 2018 | 109 | 113 | 532,19 | 4,71 |
| | | 2017 | 78 | 84 | 458,78 | 5,46 |
| | | 2016 | 85 | 93 | 744,96 | 8,01 |
| | | 2015 | 125 | 131 | 1 013,24 | 7,73 |

Sumber/Source: Dinas Pertanian dan Ketahanan Pangan Kabupaten Padang Pariaman/
 Department Agriculture and Food Security of Padang Pariaman Regency

Tabel 5.2.18 Luas Tanam, Luas Panen, Produksi, dan Rata-Rata Produksi Ketimun Menurut Kecamatan di Kabupaten Padang Pariaman, 2019
Table 5.2.18 Planted Area, Harvested Area, Production, and Average Production Cucumber by Subdistricts in Padang Pariaman Regency, 2019

| Kecamatan Subdistricts | Luas Tanam Planted Area (Ha / Ha) | Luas Panen Harvested Area (Ha / Ha) | Produksi Production (Ton) | Rata – rata Produksi Average Production (Ton / Ha) | |
|---------------------------|---|--|---------------------------------|--|--------------|
| (1) | (2) | (3) | (4) | (5) | |
| 1. Batang Anai | 15 | 21 | 141,36 | 6,73 | |
| 2. Lubuk Alung | 96 | 112 | 930,91 | 8,31 | |
| 3. Sintuk Toboh Gadang | 21 | 25 | 188,60 | 7,54 | |
| 4. Ulakan Tapakis | 3 | 3 | 19,20 | 6,40 | |
| 5. Nan Sabaris | 10 | 11 | 78,12 | 7,10 | |
| 6. 2 x 11 Enam Lingkung | 12 | 11 | 66,92 | 6,08 | |
| 7. Enam Lingkung | 19 | 21 | 124,39 | 5,92 | |
| 8. 2 x 11 Kayu Tanam | 18 | 20 | 132,42 | 6,62 | |
| 9. VII Koto Sungai Sariak | 12 | 13 | 74,66 | 5,74 | |
| 10. Patamuan | - | - | - | - | |
| 11. Padang Sago | - | - | - | 5,35 | |
| 12. V Koto Kampung Dalam | - | - | - | 5,74 | |
| 13. V Koto Timur | - | - | - | 4,60 | |
| 14. Sungai Limau | 5 | 5 | 23,43 | 4,69 | |
| 15. Batang Gasan | - | - | - | - | |
| 16. Sungai Geringging | 2 | 2 | - | - | |
| 17. IV Koto Aur Malintang | 15 | 17 | 89,45 | 5,26 | |
| Jumlah Total | 2019 | 228 | 261 | 1 869,47 | 6,15 |
| | 2018 | 246 | 264 | 2 660,16 | 10,08 |
| | 2017 | 255 | 275 | 2 671,31 | 9,71 |
| | 2016 | 283 | 312 | 3 016,07 | 9,67 |
| | 2015 | 361 | 399 | 4 455,84 | 11,17 |

Sumber/Source: Dinas Pertanian dan Ketahanan Pangan Kabupaten Padang Pariaman/
 Department Agriculture and Food Security of Padang Pariaman Regency

Tabel 5.2.19 Luas Tanam, Luas Panen, Produksi, dan Rata-Rata Produksi Bayam Menurut Kecamatan di Kabupaten Padang Pariaman, 2019
Table *Planted Area, Harvested Area, Production, and Average Production of Spinach by Subdistricts in Padang Pariaman Regency, 2019*

| Kecamatan Subdistricts | | Luas Tanam Planted Area (Ha / Ha) | Luas Panen Harvested Area (Ha/Ha) | Produksi Production (Ton) | Rata – rata Produksi Average Production (Ton / Ha) |
|---------------------------|------------------------|---|--|---------------------------------|---|
| (1) | | (2) | (3) | (4) | (5) |
| 1. | Batang Anai | 6 | 5 | 10,62 | 2,12 |
| 2. | Lubuk Alung | 90 | 95 | 196,39 | 2,07 |
| 3. | Sintuk Toboh Gadang | 17 | 16 | 35,96 | 2,25 |
| 4. | Ulakan Tapakis | 5 | 4 | - | - |
| 5. | Nan Sabaris | 22 | 23 | 61,43 | 2,67 |
| 6. | 2 x 11 Enam Lingkung | 8 | 8 | 15,93 | 1,99 |
| 7. | Enam Lingkung | 14 | 14 | 28,94 | 2,07 |
| 8. | 2 x 11 Kayu Tanam | 12 | 12 | 27,80 | 2,32 |
| 9. | VII Koto Sungai Sariak | 12 | 12 | - | - |
| 10. | Patamuan | - | - | - | - |
| 11. | Padang Sago | 1 | 1 | - | - |
| 12. | V Koto Kampung Dalam | 12 | 12 | 24,81 | 2,07 |
| 13. | V Koto Timur | - | - | - | - |
| 14. | Sungai Limau | 12 | 12 | 18,23 | 1,52 |
| 15. | Batang Gasan | - | - | - | - |
| 16. | Sungai Geringging | - | - | - | - |
| 17. | IV Koto Aur Malintang | - | - | - | - |
| Jumlah Total | 2019 | 211 | 214 | 420,11 | 2,12 |
| | 2018 | 211 | 210 | 843,76 | 4,02 |
| | 2017 | 172 | 171 | 703,77 | 4,12 |
| | 2016 | 156 | 160 | 638,20 | 3,99 |
| | 2015 | 175 | 173 | 725,50 | 4,19 |

Sumber/Source: Dinas Pertanian dan Ketahanan Pangan Kabupaten Padang Pariaman/
 Department Agriculture and Food Security of Padang Pariaman Regency

Tabel 5.2.20 Luas Tanam, Luas Panen, Produksi, dan Rata-Rata Produksi Kangkung Menurut Kecamatan di Kabupaten Padang Pariaman, 2019
Table *Planted Area, Harvested Area, Production, and Average Production of Swamp by Subdistricts in Padang Pariaman Regency, 2019*

| Kecamatan Subdistricts | Luas Tanam Planted Area (Ha / Ha) | Luas Panen Harvested Area (Ha / Ha) | Produksi Production (Ton) | Rata – rata Produksi Average Production (Ton / Ha) | |
|---------------------------|---|--|---------------------------------|--|-------------|
| (1) | (2) | (3) | (4) | (5) | |
| 1. Batang Anai | 15 | 13 | 27,16 | 2,09 | |
| 2. Lubuk Alung | 107 | 110 | 249,67 | 2,27 | |
| 3. Sintuk Toboh Gadang | 19 | 19 | 41,80 | 2,20 | |
| 4. Ulakan Tapakis | 6 | 5 | 10,44 | 2,09 | |
| 5. Nan Sabaris | 22 | 22 | 59,15 | 2,69 | |
| 6. 2 x 11 Enam Lingkung | 10 | 9 | 23,82 | 2,65 | |
| 7. Enam Lingkung | 32 | 31 | 75,77 | 2,44 | |
| 8. 2 x 11 Kayu Tanam | 13 | 13 | 33,14 | 2,55 | |
| 9. VII Koto Sungai Sariak | 12 | 13 | 27,16 | 2,09 | |
| 10. Patamuan | - | - | - | - | |
| 11. Padang Sago | 3 | 3 | 6,35 | 2,12 | |
| 12. V Koto Kampung Dalam | 12 | 12 | 30,92 | 2,58 | |
| 13. V Koto Timur | - | - | - | - | |
| 14. Sungai Limau | 12 | 12 | 29,58 | 2,47 | |
| 15. Batang Gasan | - | - | - | - | |
| 16. Sungai Geringging | - | - | - | - | |
| 17. IV Koto Aur Malintang | - | - | - | - | |
| Jumlah Total | 2019 | 263 | 262 | 614,97 | 2,35 |
| | 2018 | 248 | 249 | 1 029,90 | 4,14 |
| | 2017 | 204 | 205 | 900,92 | 4,39 |
| | 2016 | 186 | 189 | 882,76 | 4,67 |
| | 2015 | 194 | 190 | 1 062,88 | 5,59 |

Sumber/Source: Dinas Pertanian dan Ketahanan Pangan Kabupaten Padang Pariaman/
 Department Agriculture and Food Security of Padang Pariaman Regency

Tabel 5.2.21 Jumlah Tanaman, Luas Areal, Jumlah Tanaman Menghasilkan, dan Produksi Mangga Menurut Kecamatan di Kabupaten Padang Pariaman, 2019
Number of Plants, Planted Area, Harvested Plants, and Production of Mangoes by Subdistricts in Padang Pariaman Regency, 2019

| Kecamatan Subdistricts | Jumlah Tanaman Number of Plants (Batang/ Trees) | Luas Area Planted Area (Ha/Ha) | Jumlah Tanaman Menghasilkan Harvested Plant (Batang/Tree) | Produksi Production (Ton) | |
|---------------------------|--|---------------------------------------|--|---------------------------------|-----------------|
| (1) | (2) | (3) | (4) | (5) | |
| 1. Batang Anai | 23 019 | 209,26 | 3 000 | 685,00 | |
| 2. Lubuk Alung | 1 992 | 18,11 | 1 652 | 699,80 | |
| 3. Sintuk Toboh Gadang | 780 | 7,09 | 342 | 65,76 | |
| 4. Ulakan Tapakis | 356 | 3,24 | 150 | 31,51 | |
| 5. Nan Sabaris | 780 | 7,09 | 500 | 95,90 | |
| 6. 2 x 11 Enam Lingkung | 883 | 8,03 | 355 | 146,18 | |
| 7. Enam Lingkung | 550 | 5,00 | 208 | 62,47 | |
| 8. 2 x 11 Kayu Tanam | 925 | 8,41 | - | - | |
| 9. VII Koto Sungai Sariak | 752 | 6,84 | 603 | 81,65 | |
| 10. Patamuan | 497 | 4,52 | 220 | 60,97 | |
| 11. Padang Sago | 1 027 | 9,34 | 15 | 2,06 | |
| 12. V Koto Kampung Dalam | 738 | 6,71 | - | - | |
| 13. V Koto Timur | 733 | 6,66 | 157 | 49,05 | |
| 14. Sungai Limau | 601 | 5,46 | 20 | 8,22 | |
| 15. Batang Gasan | 793 | 7,21 | - | - | |
| 16. Sungai Geringging | 510 | 4,64 | 425 | 123,30 | |
| 17. IV Koto Aur Malintang | 135 | 1,23 | 68 | 25,48 | |
| Jumlah Total | 2019 | 35 071 | 318,83 | 7 715 | 2 137,34 |
| | 2018 | 35 196 | 319,96 | 10 603 | 1 987,05 |
| | 2017 | 33 688 | 306,25 | 6 670 | 1 871,02 |
| | 2016 | 33 571 | 305,19 | 5 821 | 4 249,85 |
| | 2015 | 33 890 | 308,09 | 6 690 | 3 655,16 |

Sumber/Source: Dinas Pertanian dan Ketahanan Pangan Kabupaten Padang Pariaman/
 Department Agriculture and Food Security of Padang Pariaman Regency

Tabel 5.2.22 Jumlah Tanaman, Luas Areal, Jumlah Tanaman Menghasilkan, dan Produksi Durian Menurut Kecamatan di Kabupaten Padang Pariaman, 2019
Number of Plants, Planted Area, Harvested Plants, and Production of Durian by Subdistricts in Padang Pariaman Regency, 2019

| Kecamatan Subdistricts | Jumlah Tanaman Number of Plants (Batang/ Trees) | Luas Area Planted Area (Ha/Ha) | Jumlah Tanaman Menghasilkan Harvested Plant (Batang/Tree) | Produksi Production (Ton) | |
|---------------------------|--|--------------------------------------|--|---------------------------------|------------------|
| (1) | (2) | (3) | (4) | (5) | |
| 1. Batang Anai | 53 382 | 434,00 | 20 000 | 7 850,00 | |
| 2. Lubuk Alung | 2 289 | 18,61 | 750 | 193,44 | |
| 3. Sintuk Toboh Gadang | 1 517 | 12,33 | 761 | 242,11 | |
| 4. Ulakan Tapakis | 264 | 2,15 | 20 | 3,12 | |
| 5. Nan Sabaris | 250 | 2,03 | 109 | 35,41 | |
| 6. 2 x 11 Enam Lingkung | 2 849 | 23,16 | 620 | 192,66 | |
| 7. Enam Lingkung | 3 792 | 30,83 | 676 | 134,94 | |
| 8. 2 x 11 Kayu Tanam | 8 190 | 66,59 | 3 490 | 544,44 | |
| 9. VII Koto Sungai Sariak | 787 | 6,40 | 390 | 83,30 | |
| 10. Patamuan | 2 713 | 22,06 | 1 120 | 174,72 | |
| 11. Padang Sago | 2 446 | 19,89 | 7 | 1,09 | |
| 12. V Koto Kampung Dalam | 1 580 | 12,85 | 1 330 | 207,48 | |
| 13. V Koto Timur | 2 546 | 20,70 | 1 575 | 335,71 | |
| 14. Sungai Limau | 1 957 | 15,91 | 420 | 65,52 | |
| 15. Batang Gasan | 3 745 | 30,45 | - | - | |
| 16. Sungai Geringging | 1 258 | 10,23 | 824 | 312,94 | |
| 17. IV Koto Aur Malintang | 770 | 6,26 | 600 | 296,40 | |
| Jumlah Total | 2019 | 90 335 | 734,43 | 32 692 | 10 673,29 |
| | 2018 | 89 939 | 731,21 | 44 123 | 12 152,87 |
| | 2017 | 86 452 | 702,86 | 25 163 | 5 610,24 |
| | 2016 | 88 108 | 716,32 | 16 744 | 3 698,16 |
| | 2015 | 88 290 | 717,80 | 51 202 | 7 878,62 |

Sumber/Source: Dinas Pertanian dan Ketahanan Pangan Kabupaten Padang Pariaman/
 Department Agriculture and Food Security of Padang Pariaman Regency

Tabel 5.2.23 Jumlah Tanaman, Luas Areal, Jumlah Tanaman Menghasilkan, dan Produksi Jeruk Menurut Kecamatan di Kabupaten Padang Pariaman, 2019
Number of Plants, Planted Area, Harvested Plants, and Production Orange by Subdistricts in Padang Pariaman Regency, 2019

| Kecamatan Subdistricts | Jumlah Tanaman Number of Plants (Batang/ Trees) | Luas Area Planted Area (Ha/Ha) | Jumlah Tanaman Menghasilkan Harvested Plant (Batang/Tree) | Produksi Production (Ton) | |
|---------------------------|--|---------------------------------------|--|-----------------------------------|---------------|
| (1) | (2) | (3) | (4) | (5) | |
| 1. Batang Anai | 1200 | 4,32 | 1114 | 79,73 | |
| 2. Lubuk Alung | 950 | 3,42 | 150 | 6,90 | |
| 3. Sintuk Toboh Gadang | 196 | 0,71 | 50 | 2,30 | |
| 4. Ulakan Tapakis | 2500 | 8,99 | 2500 | 57,50 | |
| 5. Nan Sabaris | 180 | 0,65 | 200 | 7,02 | |
| 6. 2 x 11 Enam Lingkung | - | - | - | - | |
| 7. Enam Lingkung | 75 | 0,27 | 40 | 1,66 | |
| 8. 2 x 11 Kayu Tanam | 1180 | 4,24 | 25 | 1,50 | |
| 9. VII Koto Sungai Sariak | 390 | 1,40 | 310 | 27,95 | |
| 10. Patamuan | - | - | - | - | |
| 11. Padang Sago | 10 | 0,04 | - | - | |
| 12. V Koto Kampung Dalam | 348 | 1,25 | 348 | 32,02 | |
| 13. V Koto Timur | 234 | 0,84 | 154 | 5,52 | |
| 14. Sungai Limau | 270 | 0,97 | 40 | 2,76 | |
| 15. Batang Gasan | - | - | - | - | |
| 16. Sungai Geringging | - | - | - | - | |
| 17. IV Koto Aur Malintang | 330 | 1,19 | 150 | 8,05 | |
| Jumlah Total | 2019 | 7 863 | 28,28 | 5081 | 232,89 |
| | 2018 | 4 048 | 14,56 | 2 556 | 218,60 |
| | 2017 | 3 884 | 13,97 | 2 002 | 141,98 |
| | 2016 | 4 242 | 15,26 | 3 196 | 268,83 |
| | 2015 | 5 512 | 19,83 | 4 197 | 242,14 |

Sumber/Source: Dinas Pertanian dan Ketahanan Pangan Kabupaten Padang Pariaman/
 Department Agriculture and Food Security of Padang Pariaman Regency

Tabel 5.2.24 Jumlah Tanaman, Luas Areal, Jumlah Tanaman Menghasilkan dan Produksi Pisang Menurut Kecamatan di Kabupaten Padang Pariaman, 2019
Number of Plants, Planted Area, Harvested Plants, and Production of Banana by Subdistricts in Padang Pariaman Regency, 2019

| Kecamatan Subdistricts | | Jumlah Tanaman Number of Plants (Batang/ Trees) | Luas Area Planted Area (Ha/Ha) | Jumlah Tanaman Menghas- ilkan Harvested Plant (Batang/Tree) | Produksi Production (Ton) | Luas Areal Tanaman Mengha- silkan (Ha/Ha) |
|---------------------------|------------------------|---|--------------------------------------|---|---------------------------------|---|
| (1) | (2) | (3) | (4) | (5) | (6) | |
| 1. | Batang Anai | 18 038 | 45,10 | 15 400 | 1 070,08 | 38,50 |
| 2. | Lubuk Alung | 16 727 | 41,82 | 13 547 | 688,58 | 33,87 |
| 3. | Sintuk Toboh Gadang | 21 422 | 53,56 | 10 746 | 634,79 | 26,87 |
| 4. | Ulakan Tapakis | 46 697 | 116,74 | 4 000 | 256,00 | 10,00 |
| 5. | Nan Sabaris | 23 800 | 59,50 | 22 930 | 1 409,31 | 57,33 |
| 6. | 2 x 11 Enam Lingkung | 4 465 | 11,16 | 4 000 | 269,01 | 10,00 |
| 7. | Enam Lingkung | 9 473 | 23,68 | 4 768 | 392,57 | 11,92 |
| 8. | 2 x 11 Kayu Tanam | 25 170 | 62,93 | 12 890 | 1 073,52 | 32,23 |
| 9. | VII Koto Sungai Sariak | 25 755 | 64,39 | 21 200 | 1 324,44 | 53,00 |
| 10. | Patamuan | 16 248 | 40,62 | 14 675 | 1 075,89 | 36,69 |
| 11. | Padang Sago | 78 497 | 196,24 | 32 112 | 2 464,85 | 80,28 |
| 12. | V Koto Kampung Dalam | 52 116 | 130,29 | 51 336 | 4 072,92 | 128,34 |
| 13. | V Koto Timur | 9 900 | 24,75 | 12 345 | 764,39 | 30,86 |
| 14. | Sungai Limau | 57 329 | 143,32 | 45 900 | 3 835,27 | 114,75 |
| 15. | Batang Gasan | 6 492 | 16,23 | 3 810 | 304,20 | 9,53 |
| 16. | Sungai Geringging | 19 397 | 48,49 | 13 000 | 857,79 | 32,50 |
| 17. | IV Koto Aur Malintang | 5 652 | 14,13 | 4 000 | 285,00 | 10,00 |
| Jumlah Total | 2019 | 437 178 | 1 092,95 | 286 659 | 20 778,60 | 716,65 |
| | 2018 | 449 877 | 1 124,69 | 246 622 | 17 152,59 | 616,56 |
| | 2017 | 493 799 | 1 234,50 | 277 185 | 16 665,48 | 692,96 |
| | 2016 | 515 474 | 1 288,69 | 326 426 | 19 616,19 | 816,07 |
| | 2015 | 556 675 | 1 391,69 | 301 514 | 19 067,07 | 753,79 |

Sumber/Source: Dinas Pertanian dan Ketahanan Pangan Kabupaten Padang Pariaman/
 Department Agriculture and Food Security of Padang Pariaman Regency

Tabel 5.2.25 Jumlah Tanaman, Luas Areal, Jumlah Tanaman Menghasilkan, dan Produksi Pepaya Menurut Kecamatan di Kabupaten Padang Pariaman, 2019
Number of Plants, Planted Area, Harvested Plants, and Production of Papaya by Subdistricts in Padang Pariaman Regency, 2019

| Kecamatan Subdistricts | Jumlah Tanaman Number of Plants (Batang/ Trees) | Luas Area Planted Area (Ha/Ha) | Jumlah Tanaman Menghas- ilkan Harvested Plant (Batang/Tree) | Produksi Production (Ton) | Luas Areal Tanaman Menghas- ilkan (Ha/Ha) | |
|---------------------------|--|--------------------------------------|---|---------------------------------|---|---------------|
| (1) | (2) | (3) | (4) | (5) | (6) | |
| 1. Batang Anai | 16 584 | 10,37 | 13 584 | 1 189,25 | 8,49 | |
| 2. Lubuk Alung | 14 700 | 9,19 | 10 915 | 815,01 | 6,82 | |
| 3. Sintuk Toboh Gadang | 7 399 | 4,62 | 5 313 | 348,82 | 3,32 | |
| 4. Ulakan Tapakis | 9 910 | 6,19 | 3 850 | 210,45 | 2,41 | |
| 5. Nan Sabaris | 5 040 | 3,15 | 4 036 | 184,83 | 2,52 | |
| 6. 2 x 11 Enam Lingkung | 2 200 | 1,38 | 1 410 | 116,73 | 0,88 | |
| 7. Enam Lingkung | 2 311 | 1,44 | 1 411 | 111,25 | 0,88 | |
| 8. 2 x 11 Kayu Tanam | 2 170 | 1,36 | 1 500 | 131,10 | 0,94 | |
| 9. VII Koto Sungai Sariak | 12 145 | 7,59 | 4 600 | 206,77 | 2,88 | |
| 10. Patamuhan | 154 932 | 96,83 | 154 932 | 14 253,74 | 96,83 | |
| 11. Padang Sago | 66 068 | 41,29 | 61 000 | 4 310,43 | 38,13 | |
| 12. V Koto Kampung Dalam | 4 350 | 2,72 | 5 551 | 442,77 | 3,47 | |
| 13. V Koto Timur | 2 336 | 1,46 | 2 721 | 185,98 | 1,70 | |
| 14. Sungai Limau | 199 | 0,12 | 155 | 14,03 | 0,10 | |
| 15. Batang Gasan | 434 | 0,27 | 200 | 13,80 | 0,13 | |
| 16. Sungai Geringging | 965 | 0,60 | 765 | 61,30 | 0,48 | |
| 17. IV Koto Aur Malintang | 1 091 | 0,68 | 1 370 | 94,07 | 0,86 | |
| Jumlah Total | 2019 | 302 834 | 189,27 | 273 313 | 22 690,32 | 170,82 |
| | 2018 | 300 194 | 187,62 | 269 113 | 23 249,11 | 168,20 |
| | 2017 | 314 228 | 196,39 | 238 861 | 19 862,28 | 149,29 |
| | 2016 | 311 180 | 194,49 | 204 897 | 16 501,49 | 128,06 |
| | 2015 | 280 958 | 175,60 | 174 189 | 6 973,16 | 108,87 |

Sumber/Source: Dinas Pertanian dan Ketahanan Pangan Kabupaten Padang Pariaman/
 Department Agriculture and Food Security of Padang Pariaman Regency

Tabel 5.2.26 Jumlah Tanaman, Luas Areal, Jumlah Tanaman Menghasilkan, dan Produksi Alpukat Menurut Kecamatan di Kabupaten Padang Pariaman, 2019
Number of Plants, Planted Area, Harvested Plants, and Production Avocados by Subdistricts in Padang Pariaman Regency, 2019

| Kecamatan Subdistricts | Jumlah Tanaman Number of Plants (Batang/ Trees) | Luas Area Planted Area (Ha/Ha) | Jumlah Tanaman Menghasilkan Harvested Plant (Batang/Tree) | Produksi Production (Ton) | |
|----------------------------|--|--------------------------------------|--|---------------------------------|---------------|
| (1) | (2) | (3) | (4) | (5) | |
| 1. Batang Anai | 237 | 2,08 | 112 | 24,64 | |
| 2. Lubuk Alung | 141 | 1,24 | 90 | 10,85 | |
| 3. Sintuk Toboh Gadang | 1 263 | 11,08 | 134 | 17,60 | |
| 4. Ulakan Tapakis | 687 | 6,03 | 75 | 10,53 | |
| 5. Nan Sabaris | 85 | 0,75 | 95 | 12,47 | |
| 6. 2 x 11 Enam Lingkung | 25 | 0,22 | 15 | 2,43 | |
| 7. Enam Lingkung | 178 | 1,56 | 56 | 9,23 | |
| 8. 2 x 11 Kayu Tanam | 220 | 1,93 | 80 | 4,32 | |
| 9. VII Koto Sungai Sariaik | 406 | 3,56 | 100 | 20,52 | |
| 10. Patamuan | 20 | 0,18 | 10 | 1,73 | |
| 11. Padang Sago | 40 | 0,35 | 10 | 0,54 | |
| 12. V Koto Kampung Dalam | 323 | 2,83 | 316 | 68,26 | |
| 13. V Koto Timur | 326 | 2,86 | 215 | 20,25 | |
| 14. Sungai Limau | 742 | 6,51 | 40 | 6,48 | |
| 15. Batang Gasan | 277 | 2,43 | 224 | 47,95 | |
| 16. Sungai Geringging | 500 | 4,39 | 410 | 67,77 | |
| 17. IV Koto Aur Malintang | 1 547 | 13,57 | 500 | 104,54 | |
| Jumlah Total | 2019 | 7 017 | 61,55 | 2 482 | 430,13 |
| | 2018 | 5 900 | 51,75 | 2 376 | 452,17 |
| | 2017 | 5 783 | 50,73 | 2 461 | 421,51 |
| | 2016 | 5 628 | 49,37 | 2 609 | 537,33 |
| | 2015 | 5 847 | 51,29 | 2 583 | 667,43 |

Sumber/Source: Dinas Pertanian dan Ketahanan Pangan Kabupaten Padang Pariaman/
 Department Agriculture and Food Security of Padang Pariaman Regency

Tabel 5.2.27 Luas Tanam, Luas Panen, Jumlah Tanaman Menghasilkan, dan Produksi Semangka Menurut Kecamatan di Kabupaten Padang Pariaman, 2019
Planted Area, Harvested Plants, Production, and Average Production Of Water Melon by Subdistricts in Padang Pariaman Regency, 2019

| Kecamatan Subdistricts | Luas Tanam Planted Area (Ha / Ha) | Luas Panen Harvested Area (Ha/Ha) | Produksi Production (Ton) | Rata – rata Produksi Average Production (Ton/Ha) | |
|---------------------------|---|--|---------------------------------|--|--------------|
| (1) | (2) | (3) | (4) | (5) | |
| 1. Batang Anai | 30 | 30 | 423,80 | 14,13 | |
| 2. Lubuk Alung | - | - | - | - | |
| 3. Sintuk Toboh Gadang | - | - | - | - | |
| 4. Ulakan Tapakis | - | 1 | 2,00 | 2,00 | |
| 5. Nan Sabaris | 1 | - | - | - | |
| 6. 2 x 11 Enam Lingkung | - | 1 | 5,10 | 5,10 | |
| 7. Enam Lingkung | 9 | 9 | 85,00 | 9,44 | |
| 8. 2 x 11 Kayu Tanam | - | - | - | - | |
| 9. VII Koto Sungai Sariak | - | - | - | - | |
| 10. Patamuan | - | - | - | - | |
| 11. Padang Sago | - | - | - | - | |
| 12. V Koto Kampung Dalam | - | - | - | - | |
| 13. V Koto Timur | - | - | - | - | |
| 14. Sungai Limau | - | - | - | - | |
| 15. Batang Gasan | - | - | - | - | |
| 16. Sungai Geringging | - | - | - | - | |
| 17. IV Koto Aur Malintang | - | - | - | - | |
| | 2019 | 40 | 41 | 515,90 | 7,67 |
| | 2018 | 47 | 57 | 447,04 | 7,84 |
| Jumlah | 2017 | 73 | 74 | 758,18 | 10,25 |
| <i>Total</i> | 2016 | 59 | 72 | 1 003,74 | 13,94 |
| | 2015 | 137 | 177 | 1 588,41 | 8,97 |

Sumber/Source: Dinas Pertanian dan Ketahanan Pangan Kabupaten Padang Pariaman/
 Department Agriculture and Food Security of Padang Pariaman Regency

Tabel 5.2.28 Jumlah Tanaman, Luas Areal, Jumlah Tanaman Menghasilkan, dan Produksi Rambutan Menurut Kecamatan di Kabupaten Padang Pariaman, 2019
Number of Plants, Planted Area, Harvested Plants, and Production of Rambutan by Subdistricts in Padang Pariaman Regency, 2019

| Kecamatan Subdistricts | Jumlah Tanaman Number of Plants (Batang/ Trees) | Luas Area Planted Area (Ha/Ha) | Jumlah Tanaman Menghasilkan Harvested Plant (Batang/Tree) | Produksi Production (Ton) | |
|----------------------------|--|--------------------------------------|--|---------------------------------|-----------------|
| (1) | (2) | (3) | (4) | (5) | |
| 1. Batang Anai | 23 954 | 171,10 | 500 | 31,20 | |
| 2. Lubuk Alung | 800 | 5,71 | - | - | |
| 3. Sintuk Toboh Gadang | 4 087 | 29,19 | 1 266 | 55,08 | |
| 4. Ulakan Tapakis | 258 | 1,84 | - | - | |
| 5. Nan Sabaris | 721 | 5,15 | 144 | 13,76 | |
| 6. 2 x 11 Enam Lingkung | 1 480 | 10,57 | 1 000 | 100,00 | |
| 7. Enam Lingkung | 1 071 | 7,65 | 394 | 21,72 | |
| 8. 2 x 11 Kayu Tanam | 3 036 | 21,69 | 650 | 26,00 | |
| 9. VII Koto Sungai Sariaak | 5 395 | 38,54 | - | - | |
| 10. Patamuan | 2 179 | 15,56 | - | - | |
| 11. Padang Sago | 340 | 2,43 | - | - | |
| 12. V Koto Kampung Dalam | 2 210 | 15,79 | - | - | |
| 13. V Koto Timur | 1 605 | 11,46 | 725 | 29,00 | |
| 14. Sungai Limau | 1 338 | 9,56 | 379 | 41,96 | |
| 15. Batang Gasan | 1 920 | 13,71 | - | - | |
| 16. Sungai Geringging | 50 | 0,36 | - | - | |
| 17. IV Koto Aur Malintang | 2 325 | 16,61 | 1 766 | 165,28 | |
| Jumlah Total | 2019 | 52 769 | 376,92 | 6 824 | 484,00 |
| | 2018 | 53 341 | 381,01 | 20 636 | 1 352,92 |
| | 2017 | 58 392 | 417,09 | 26 304 | 1 813,18 |
| | 2016 | 61 869 | 441,91 | 27 203 | 2 058,79 |
| | 2015 | 66 437 | 474,55 | 8 587 | 1 458,10 |

Sumber/Source: Dinas Pertanian dan Ketahanan Pangan Kabupaten Padang Pariaman/
 Department Agriculture and Food Security of Padang Pariaman Regency

Tabel 5.2.29 Jumlah Tanaman, Luas Areal, Jumlah Tanaman Menghasilkan, dan Produksi Duku Menurut Kecamatan di Kabupaten Padang Pariaman, 2019
Number of Plants, Planted Area, Harvested Plants, and Production of Lanzon by Subdistricts in Padang Pariaman Regency, 2019

| Kecamatan Subdistricts | Jumlah Tanaman Number of Plants (Batang/ Trees) | Luas Area Planted Area (Ha/Ha) | Jumlah Tanaman Menghasilkan Harvested Plant (Batang/Tree) | Produksi Production (Ton) | |
|---------------------------|--|--------------------------------------|--|---------------------------------|---------------|
| (1) | (2) | (3) | (4) | (5) | |
| 1. Batang Anai | 65 | 0,42 | 65 | 2,94 | |
| 2. Lubuk Alung | 140 | 0,90 | 35 | 0,67 | |
| 3. Sintuk Toboh Gadang | 677 | 4,34 | - | - | |
| 4. Ulakan Tapakis | 40 | 0,26 | - | - | |
| 5. Nan Sabaris | 80 | 0,51 | 90 | 3,31 | |
| 6. 2 x 11 Enam Lingkung | 26 | 0,17 | 10 | 0,38 | |
| 7. Enam Lingkung | 95 | 0,61 | - | - | |
| 8. 2 x 11 Kayu Tanam | 45 | 0,29 | - | - | |
| 9. VII Koto Sungai Sariak | 13 | 0,08 | 12 | 0,23 | |
| 10. Patamuan | 8 | 0,05 | 8 | 0,15 | |
| 11. Padang Sago | 270 | 1,73 | - | - | |
| 12. V Koto Kampung Dalam | 105 | 0,67 | - | - | |
| 13. V Koto Timur | 124 | 0,79 | 75 | 1,43 | |
| 14. Sungai Limau | 166 | 1,06 | 15 | 0,70 | |
| 15. Batang Gasan | 68 | 0,44 | - | - | |
| 16. Sungai Geringging | 54 | 0,35 | 10 | 0,34 | |
| 17. IV Koto Aur Malintang | 46 | 0,29 | 35 | 1,33 | |
| Jumlah Total | 2019 | 2 022 | 12,96 | 355 | 11,47 |
| | 2018 | 2 111 | 13,53 | 761 | 30,50 |
| | 2017 | 2 147 | 13,76 | 501 | 11,57 |
| | 2016 | 2 156 | 13,82 | 516 | 14,73 |
| | 2015 | 2 342 | 15,01 | 1 020 | 122,88 |

Sumber/Source: Dinas Pertanian dan Ketahanan Pangan Kabupaten Padang Pariaman/
 Department Agriculture and Food Security of Padang Pariaman Regency

Tabel 5.2.30 Jumlah Tanaman, Luas Areal, Jumlah Tanaman Menghasilkan, dan Produksi Jambu Biji Menurut Kecamatan di Kabupaten Padang Pariaman, 2019
Number of Plants, Planted Area, Harvested Plants, and Production of Rose Apples by Subdistricts in Padang Pariaman Regency, 2019

| Kecamatan Subdistricts | | Jumlah Tanaman Number of Plants (Batang/ Trees) | Luas Area Planted Area (Ha/Ha) | Jumlah Tanaman Menghas- ilkan Harvested Plant (Batang/Tree) | Produksi Production (Ton) | Luas Areal Tanaman Mengha- silkan (Ha/Ha) |
|---------------------------|------------------------|--|--------------------------------------|---|---------------------------------|---|
| (1) | (2) | (3) | (4) | (5) | (6) | |
| 1. | Batang Anai | 2 048 | 7,37 | 808 | 40,32 | 2,91 |
| 2. | Lubuk Alung | 136 | 0,49 | 126 | 7,15 | 0,45 |
| 3. | Sintuk Toboh Gadang | 635 | 2,28 | 572 | 22,63 | 2,06 |
| 4. | Ulakan Tapakis | 333 | 1,20 | 50 | 2,79 | 0,18 |
| 5. | Nan Sabaris | 886 | 3,19 | 716 | 31,66 | 2,58 |
| 6. | 2 x 11 Enam Lingkung | 122 | 0,44 | 81 | 5,53 | 0,29 |
| 7. | Enam Lingkung | 1 267 | 4,56 | 895 | 51,82 | 3,22 |
| 8. | 2 x 11 Kayu Tanam | 1 297 | 4,67 | 680 | 44,71 | 2,45 |
| 9. | VII Koto Sungai Sariak | 11 781 | 42,38 | 9165 | 517,59 | 32,97 |
| 10. | Patamuan | 50 | 0,18 | 50 | 3,11 | 0,18 |
| 11. | Padang Sago | 130 | 0,47 | 81 | 5,36 | 0,29 |
| 12. | V Koto Kampung Dalam | 819 | 2,95 | 819 | 58,97 | 2,95 |
| 13. | V Koto Timur | 900 | 3,24 | 987 | 57,58 | 3,55 |
| 14. | Sungai Limau | 438 | 1,58 | 200 | 11,52 | 0,72 |
| 15. | Batang Gasan | 535 | 1,92 | - | - | - |
| 16. | Sungai Geringging | - | - | - | - | - |
| 17. | IV Koto Aur Malintang | 26 | 0,09 | 6 | 0,43 | 0,02 |
| Jumlah Total | 2019 | 21 403 | 76,99 | 15 236 | 861,17 | 54,81 |
| | 2018 | 21 538 | 77,47 | 14 526 | 815,85 | 52,25 |
| | 2017 | 20 480 | 73,67 | 13 704 | 805,90 | 49,29 |
| | 2016 | 20 641 | 74,25 | 12 992 | 540,42 | 46,73 |
| | 2015 | 19 660 | 70,72 | 11 855 | 413,90 | 42,64 |

Sumber/Source: Dinas Pertanian dan Ketahanan Pangan Kabupaten Padang Pariaman/
 Department Agriculture and Food Security of Padang Pariaman Regency

Tabel 5.2.31 Jumlah Tanaman, Luas Areal, Jumlah Tanaman Menghasilkan, dan Produksi Manggis Menurut Kecamatan di Kabupaten Padang Pariaman, 2019
Number of Plants, Planted Area, Harvested Plants, and Production Mangosteen by Subdistricts in Padang Pariaman Regency, 2019

| Kecamatan Subdistricts | Jumlah Tanaman Number of Plants (Batang/ Trees) | Luas Area Planted Area (Ha/Ha) | Jumlah Tanaman Menghas- ilkan Harvested Plant (Batang/Tree) | Produksi Production (Ton) | Luas Areal Tanaman Menghas- ilkan (Ha/Ha) | |
|---------------------------|--|--------------------------------------|---|---------------------------------|---|---------------|
| (1) | (2) | (3) | (4) | (5) | (6) | |
| 1. Batang Anai | 2 030 | 11,40 | 470 | 66,93 | 2,64 | |
| 2. Lubuk Alung | 26 478 | 148,75 | 8 293 | 968,76 | 46,59 | |
| 3. Sintuk Toboh Gadang | 17 540 | 98,54 | 8 809 | 984,15 | 49,49 | |
| 4. Ulakan Tapakis | 207 | 1,16 | 70 | 6,12 | 0,39 | |
| 5. Nan Sabaris | 183 | 1,03 | 183 | 18,85 | 1,03 | |
| 6. 2 x 11 Enam Lingkung | 5 065 | 28,46 | 5 065 | 658,24 | 28,46 | |
| 7. Enam Lingkung | 21 774 | 122,33 | 4 713 | 664,80 | 26,48 | |
| 8. 2 x 11 Kayu Tanam | 14 556 | 81,78 | 3 000 | 398,59 | 16,85 | |
| 9. VII Koto Sungai Sariak | 32 609 | 183,20 | 6 300 | 445,55 | 35,39 | |
| 10. Patamuhan | 9 103 | 51,14 | 2 731 | 467,21 | 15,34 | |
| 11. Padang Sago | 8 132 | 45,69 | 1 623 | 294,01 | 9,12 | |
| 12. V Koto Kampung Dalam | 1 591 | 8,94 | - | - | - | |
| 13. V Koto Timur | 1 634 | 9,18 | 809 | 134,05 | 4,54 | |
| 14. Sungai Limau | 623 | 3,50 | 15 | 1,38 | 0,08 | |
| 15. Batang Gasan | 274 | 1,54 | - | - | - | |
| 16. Sungai Geringging | 50 | 0,28 | - | - | - | |
| 17. IV Koto Aur Malintang | 2 580 | 14,49 | 865 | 162,14 | 4,86 | |
| Jumlah Total | 2019 | 144 429 | 811,40 | 42 946 | 5 270,78 | 241,27 |
| | 2018 | 142 676 | 801,55 | 57 270 | 6 414,14 | 321,74 |
| | 2017 | 136 327 | 765,88 | 37 454 | 6 350,22 | 210,42 |
| | 2016 | 123 099 | 691,57 | 35 315 | 4 839,53 | 198,40 |
| | 2015 | 120 297 | 675,83 | 19 563 | 4 043,61 | 109,90 |

Sumber/Source: Dinas Pertanian dan Ketahanan Pangan Kabupaten Padang Pariaman/
 Department Agriculture and Food Security of Padang Pariaman Regency

Tabel 5.2.32 Jumlah Tanaman, Luas Areal, Jumlah Tanaman Menghasilkan, dan Produksi Nangka Menurut Kecamatan di Kabupaten Padang Pariaman, 2019
Number of Plants, Planted Area, Harvested Plants, and Production Jackfruit by Subdistricts in Padang Pariaman Regency, 2019

| Kecamatan Subdistricts | Jumlah Tanaman Number of Plants (Batang/ Trees) | Luas Area Planted Area (Ha/Ha) | Jumlah Tanaman Menghasilkan Harvested Plant (Batang/Tree) | Produksi Production (Ton) | |
|---------------------------|--|--------------------------------------|--|---------------------------------|-----------------|
| (1) | (2) | (3) | (4) | (5) | |
| 1. Batang Anai | 814 | 2,93 | 700 | 128,55 | |
| 2. Lubuk Alung | 5 338 | 19,20 | 5 340 | 1 070,22 | |
| 3. Sintuk Toboh Gadang | 8 635 | 31,06 | 4 317 | 971,89 | |
| 4. Ulakan Tapakis | 292 | 1,05 | 100 | 23,10 | |
| 5. Nan Sabaris | 100 | 0,36 | 112 | 25,56 | |
| 6. 2 x 11 Enam Lingkung | 461 | 1,66 | 368 | 84,55 | |
| 7. Enam Lingkung | 306 | 1,10 | 210 | 44,43 | |
| 8. 2 x 11 Kayu Tanam | 445 | 1,60 | 110 | 31,19 | |
| 9. VII Koto Sungai Sariak | 510 | 1,83 | 350 | 72,38 | |
| 10. Patamuan | 527 | 1,90 | 321 | 85,16 | |
| 11. Padang Sago | 333 | 1,20 | 42 | 6,47 | |
| 12. V Koto Kampung Dalam | 2 155 | 7,75 | 2 155 | 663,74 | |
| 13. V Koto Timur | 1 879 | 6,76 | 1 475 | 391,24 | |
| 14. Sungai Limau | 595 | 2,14 | 200 | 57,37 | |
| 15. Batang Gasan | 560 | 2,01 | - | - | |
| 16. Sungai Geringging | 95 | 0,34 | 45 | 14,71 | |
| 17. IV Koto Aur Malintang | 60 | 0,22 | 30 | 8,01 | |
| Jumlah Total | 2019 | 23 105 | 83,11 | 15 875 | 3 678,56 |
| | 2018 | 23 480 | 84,46 | 14 840 | 4 063,02 |
| | 2017 | 23 500 | 84,53 | 14 869 | 4 265,63 |
| | 2016 | 24 060 | 86,54 | 19 736 | 4 148,67 |
| | 2015 | 24 539 | 88,27 | 18 166 | 1 652,02 |

Sumber/Source: Dinas Pertanian dan Ketahanan Pangan Kabupaten Padang Pariaman/
 Department Agriculture and Food Security of Padang Pariaman Regency

Tabel 5.2.33 Jumlah Tanaman, Luas Areal, Jumlah Tanaman Menghasilkan, dan Produksi Melinjo Menurut Kecamatan di Kabupaten Padang Pariaman, 2019
Number of Plants, Planted Area, Harvested Plants, and Production Melinjo by Subdistricts in Padang Pariaman Regency, 2019

| Kecamatan Subdistricts | Jumlah Tanaman Number of Plants (Batang/ Trees) | Luas Area Planted Area (Ha/Ha) | Jumlah Tanaman Menghasilkan Harvested Plant (Batang/Tree) | Produksi Production (Ton) | |
|---------------------------|--|---------------------------------------|--|-----------------------------------|-----------------|
| (1) | (2) | (3) | (4) | (5) | |
| 1. Batang Anai | 491 | 2,41 | 220 | 20,52 | |
| 2. Lubuk Alung | 108 | 0,53 | 108 | 5,70 | |
| 3. Sintuk Toboh Gadang | 344 | 1,69 | 322 | 20,95 | |
| 4. Ulakan Tapakis | 27 402 | 134,32 | 1 500 | 46,00 | |
| 5. Nan Sabaris | 69 000 | 338,24 | 68 049 | 2 400,03 | |
| 6. 2 x 11 Enam Lingkung | 16 | 0,08 | 12 | 0,55 | |
| 7. Enam Lingkung | 217 | 1,06 | 111 | 9,61 | |
| 8. 2 x 11 Kayu Tanam | 120 | 0,59 | - | 0,00 | |
| 9. VII Koto Sungai Sariak | 13 | 0,06 | 10 | 0,90 | |
| 10. Patamuan | - | - | - | - | |
| 11. Padang Sago | 74 | 0,36 | 11 | 0,25 | |
| 12. V Koto Kampung Dalam | 1 143 | 5,60 | 1 143 | 105,16 | |
| 13. V Koto Timur | 329 | 1,61 | 256 | 14,79 | |
| 14. Sungai Limau | 9 802 | 48,05 | 3 000 | 245,46 | |
| 15. Batang Gasan | 2 857 | 14,00 | - | - | |
| 16. Sungai Geringging | 575 | 2,82 | 200 | 15,64 | |
| 17. IV Koto Aur Malintang | 1 460 | 7,16 | 1 100 | 96,60 | |
| Jumlah Total | 2019 | 113 951 | 558,58 | 76 042 | 2 982,16 |
| | 2018 | 115 274 | 565,07 | 75 905 | 6 875,70 |
| | 2017 | 120 859 | 592,45 | 84 811 | 7 394,59 |
| | 2016 | 121 404 | 595,12 | 98 130 | 7 780,63 |
| | 2015 | 124 837 | 611,95 | 99 524 | 8 058,06 |

Sumber/Source: Dinas Pertanian dan Ketahanan Pangan Kabupaten Padang Pariaman/
 Department Agriculture and Food Security of Padang Pariaman Regency

Tabel 5.2.34 Jumlah Tanaman, Luas Areal, Jumlah Tanaman Menghasilkan, dan Produksi Nenas Menurut Kecamatan di Kabupaten Padang Pariaman, 2019
Number of Plants, Planted Area, Harvested Plants, and Production Nanas by Subdistricts in Padang Pariaman Regency, 2019

| Kecamatan Subdistricts | | Jumlah Tanaman Number of Plants (Batang/ Trees) | Luas Area Planted Area (Ha/Ha) | Jumlah Tanaman Menghasilkan Harvested Plant (Batang/Tree) | Produksi Production (Ton) |
|---------------------------|------------------------|--|---------------------------------------|--|----------------------------------|
| (1) | | (2) | (3) | (4) | (5) |
| 1. | Batang Anai | 250 | 0,15 | 120 | 0,51 |
| 2. | Lubuk Alung | 1 280 | 0,78 | 400 | 1,31 |
| 3. | Sintuk Toboh Gadang | - | - | - | - |
| 4. | Ulakan Tapakis | - | - | - | - |
| 5. | Nan Sabaris | 1 260 | 0,76 | 1 000 | 3,95 |
| 6. | 2 x 11 Enam Lingkung | - | - | - | - |
| 7. | Enam Lingkung | 215 | 0,13 | 125 | 0,57 |
| 8. | 2 x 11 Kayu Tanam | 791 | 0,48 | 500 | 2,24 |
| 9. | VII Koto Sungai Sariak | - | - | - | - |
| 10. | Patamuan | - | - | - | - |
| 11. | Padang Sago | 109 | 0,07 | 23 | 0,09 |
| 12. | V Koto Kampung Dalam | - | - | - | - |
| 13. | V Koto Timur | 131 | 0,08 | 65 | 0,26 |
| 14. | Sungai Limau | 161 | 0,10 | 30 | 0,14 |
| 15. | Batang Gasan | 3 | 0,00 | - | - |
| 16. | Sungai Geringging | 350 | 0,21 | 98 | 0,56 |
| 17. | IV Koto Aur Malintang | 25 | 0,02 | 24 | 0,12 |
| Jumlah Total | 2019 | 4 575 | 2,77 | 2 385 | 9,73 |
| | 2018 | 4 795 | 2,91 | 3 712 | 14,12 |
| | 2017 | 5 643 | 3,42 | 4 083 | 16,75 |
| | 2016 | 6 120 | 3,70 | 3 990 | 22,43 |
| | 2015 | 7 655 | 4,64 | 3 268 | 22,81 |

Sumber/Source: Dinas Pertanian dan Ketahanan Pangan Kabupaten Padang Pariaman/
 Department Agriculture and Food Security of Padang Pariaman Regency

Tabel 5.2.35 Jumlah Tanaman, Luas Areal, Jumlah Tanaman Menghasilkan, dan Produksi Sawo Menurut Kecamatan di Kabupaten Padang Pariaman, 2019
Number of Plants, Planted Area, Harvested Plants, and Production Chicco by Subdistricts in Padang Pariaman Regency, 2019

| Kecamatan Subdistricts | Jumlah Tanaman Number of Plants (Batang/ Trees) | Luas Area Planted Area (Ha/Ha) | Jumlah Tanaman Menghasilkan Harvested Plant (Batang/Tree) | Produksi Production (Ton) | |
|---------------------------|--|---------------------------------------|--|-----------------------------------|---------------|
| (1) | (2) | (3) | (4) | (5) | |
| 1. Batang Anai | 151 | 0,85 | 126 | 15,77 | |
| 2. Lubuk Alung | 443 | 2,49 | 443 | 69,84 | |
| 3. Sintuk Toboh Gadang | 215 | 1,21 | 108 | 14,90 | |
| 4. Ulakan Tapakis | 263 | 1,48 | 50 | 7,20 | |
| 5. Nan Sabaris | 548 | 3,08 | 548 | 97,06 | |
| 6. 2 x 11 Enam Lingkung | 175 | 0,98 | 113 | 24,77 | |
| 7. Enam Lingkung | 470 | 2,64 | 287 | 63,22 | |
| 8. 2 x 11 Kayu Tanam | 822 | 4,62 | 400 | 102,38 | |
| 9. VII Koto Sungai Sariak | 61 | 0,34 | 21 | 5,47 | |
| 10. Patamuan | 11 | 0,06 | 3 | 0,22 | |
| 11. Padang Sago | 256 | 1,44 | 83 | 5,98 | |
| 12. V Koto Kampung Dalam | 206 | 1,16 | 206 | 59,33 | |
| 13. V Koto Timur | 299 | 1,68 | 198 | 39,02 | |
| 14. Sungai Limau | 386 | 2,17 | 68 | 13,90 | |
| 15. Batang Gasan | 315 | 1,77 | - | - | |
| 16. Sungai Geringging | 375 | 2,11 | 175 | 21,60 | |
| 17. IV Koto Aur Malintang | 345 | 1,94 | 75 | 11,16 | |
| Jumlah Total | 2019 | 5 341 | 30,01 | 2 904 | 551,81 |
| | 2018 | 5 329 | 29,94 | 2 758 | 547,02 |
| | 2017 | 5 531 | 31,07 | 2 396 | 516,34 |
| | 2016 | 5 624 | 31,59 | 2 281 | 473,42 |
| | 2015 | 5 777 | 32,46 | 2 074 | 361,07 |

Sumber/Source: Dinas Pertanian dan Ketahanan Pangan Kabupaten Padang Pariaman/
 Department Agriculture and Food Security of Padang Pariaman Regency

Tabel 5.2.36 Jumlah Tanaman, Luas Areal, Jumlah Tanaman Menghasilkan, dan Produksi Buah Naga Menurut Kecamatan di Kabupaten Padang Pariaman, 2019
Number of Plants, Planted Area, Harvested Plants and Production Dragon Fruit by Subdistricts in Padang Pariaman Regency, 2019

| Kecamatan Subdistricts | Jumlah Tanaman Number of Plants (Batang/ Trees) | Luas Area Planted Area (Ha/Ha) | Jumlah Tanaman Menghasilkan Harvested Plant (Batang/Tree) | Produksi Production (Ton) |
|---------------------------|--|--------------------------------------|--|---------------------------------|
| (1) | (2) | (3) | (4) | (5) |
| 1. Batang Anai | 316 | 0,20 | - | - |
| 2. Lubuk Alung | - | - | - | - |
| 3. Sintuk Toboh Gadang | - | - | - | - |
| 4. Ulakan Tapakis | - | - | - | - |
| 5. Nan Sabaris | - | - | - | - |
| 6. 2 x 11 Enam Lingkung | - | - | - | - |
| 7. Enam Lingkung | - | - | - | - |
| 8. 2 x 11 Kayu Tanam | - | - | - | - |
| 9. VII Koto Sungai Sariak | - | - | - | - |
| 10. Patamuan | - | - | - | - |
| 11. Padang Sago | - | - | - | - |
| 12. V Koto Kampung Dalam | - | - | - | - |
| 13. V Koto Timur | - | - | - | - |
| 14. Sungai Limau | - | - | - | - |
| 15. Batang Gasan | - | - | - | - |
| 16. Sungai Geringging | - | - | - | - |
| 17. IV Koto Aur Malintang | - | - | - | - |
| Jumlah | 2019 | 316 | 0,20 | - |
| | 2018 | 730 | 0,46 | 175 |
| Total | 2017 | 8 550 | 5,34 | 2 811 |
| | 2016 | 9 350 | 5,84 | 3 250 |
| | 2015 | 10 850 | 6,78 | 5 425 |
| | | | | 110,57 |

Sumber/Source: Dinas Pertanian dan Ketahanan Pangan Kabupaten Padang Pariaman/
 Department Agriculture and Food Security of Padang Pariaman Regency

Tabel 5.2.37 Banyaknya Mesin Pemberantas Jasad Pengganggu Menurut Kecamatan di Kabupaten Padang Pariaman, 2019
Number of Pest Control Machine by Subdistricts in Padang Pariaman Regency, 2019

| Kecamatan Subdistricts | | Hand Sprayer | Knapsack Power Sprayer | SKID Power Sprayer |
|---------------------------|------------------------|--------------|---------------------------|--------------------|
| (1) | | (2) | (3) | (4) |
| 1. | Batang Anai | 126 | - | - |
| 2. | Lubuk Alung | 298 | - | - |
| 3. | Sintuk Toboh Gadang | 134 | - | - |
| 4. | Ulakan Tapakis | 171 | - | - |
| 5. | Nan Sabaris | 138 | - | - |
| 6. | 2 x 11 Enam Lingkung | 168 | - | - |
| 7. | Enam Lingkung | 163 | - | - |
| 8. | 2 x 11 Kayu Tanam | 369 | - | - |
| 9. | VII Koto Sungai Sariak | 188 | - | - |
| 10. | Patamuan | 220 | - | - |
| 11. | Padang Sago | 185 | - | - |
| 12. | V Koto Kampung Dalam | 136 | - | - |
| 13. | V Koto Timur | 660 | - | - |
| 14. | Sungai Limau | 216 | - | - |
| 15. | Batang Gasan | 76 | - | - |
| 16. | Sungai Geringging | 428 | - | - |
| 17. | IV Koto Aur Malintang | 403 | - | - |
| | 2019 | 4 079 | - | - |
| | 2018 | 3 495 | - | - |
| Jumlah | 2017 | 3 291 | - | - |
| <i>Total</i> | 2016 | 2 982 | - | - |
| | 2015 | 2 894 | - | - |

Bersambung / To be continued

Lanjutan Tabel/Continued Table 5.2.37

| Kecamatan Subdistricts | | Swing Fog Medium | Emposan Rat Fumigator | Pembersih Gulma Purifier Weeds |
|---------------------------|------------------------|---------------------|--------------------------|-----------------------------------|
| (1) | | (5) | (6) | (7) |
| 1. | Batang Anai | - | - | 3 |
| 2. | Lubuk Alung | - | 6 | - |
| 3. | Sintuk Toboh Gadang | - | - | - |
| 4. | Ulakan Tapakis | - | 24 | - |
| 5. | Nan Sabaris | - | 14 | 16 |
| 6. | 2 x 11 Enam Lingkung | - | 10 | - |
| 7. | Enam Lingkung | - | 27 | - |
| 8. | 2 x 11 Kayu Tanam | - | 4 | 20 |
| 9. | VII Koto Sungai Sariak | - | - | - |
| 10. | Pataman | - | - | - |
| 11. | Padang Sago | - | - | - |
| 12. | V Koto Kampung Dalam | - | - | - |
| 13. | V Koto Timur | - | - | - |
| 14. | Sungai Limau | - | - | - |
| 15. | Batang Gasan | - | - | - |
| 16. | Sungai Geringging | - | 12 | - |
| 17. | IV Koto Aur Malintang | - | - | - |
| | 2019 | - | 97 | 39 |
| | 2018 | - | 99 | 33 |
| Jumlah | 2017 | - | 110 | 33 |
| <i>Total</i> | 2016 | - | 86 | 24 |
| | 2015 | - | 109 | 25 |

Sumber/Source: Dinas Pertanian dan Ketahanan Pangan Kabupaten Padang Pariaman/
Department Agriculture and Food Security of Padang Pariaman Regency

5.3 PERKEBUNAN ESTATE CROPS

Tabel 5.3.1 Luas Areal Tanaman Perkebunan Menurut Kecamatan dan Jenis Tanaman di Kabupaten Padang Pariaman (ha), 2018-2019
Planted Area of Estate Crops by Subdistricts and Type of Crops in Padang Pariaman Regency (ha), 2018-2019

| Kecamatan Subdistricts | Kelapa Sawit Oil Palm | | Kelapa Coconut | |
|---------------------------|--------------------------|--------------|-------------------|---------------|
| | 2018 | 2019 | 2018 | 2019 |
| (1) | (2) | (3) | (4) | (5) |
| 1. Batang Anai | 90 | 90 | 1 424 | 1 424 |
| 2. Lubuk Alung | 40 | 40 | 1 601 | 1 601 |
| 3. Sintuk Toboh Gadang | 30 | 30 | 1 994 | 1 988 |
| 4. Ulakan Tapakis | 32 | 34 | 2 659 | 2 630 |
| 5. Nan Sabaris | 21 | 21 | 2 998 | 2 998 |
| 6. 2 x 11 Enam Lingkung | 17 | 17 | 1 328 | 1 328 |
| 7. Enam Lingkung | 25 | 24 | 744 | 739 |
| 8. 2 x 11 Kayu Tanam | 49 | 47 | 469 | 467 |
| 9. VII Koto Sungai Sariak | 44 | 44 | 2 536 | 2 531 |
| 10. Patamuan | 29 | 22 | 2 442 | 2 393 |
| 11. Padang Sago | 15 | 15 | 2 120 | 2 120 |
| 12. V Koto Kampung Dalam | 52 | 48 | 2 549 | 2 525 |
| 13. V Koto Timur | 61 | 46 | 1 996 | 1 996 |
| 14. Sungai Limau | 29 | 21 | 1 952 | 1 951 |
| 15. Batang Gasan | 68 | 68 | 2 090 | 2 090 |
| 16. Sungai Geringging | 208 | 204 | 7 410 | 7 409 |
| 17. IV Koto Aur Malintang | 569 | 569 | 4 000 | 4 001 |
| Padang Pariaman | 1 379 | 1 340 | 40 312 | 40 191 |

Bersambung / To be continued

Lanjutan Tabel/Continued Table 5.3.1

| Kecamatan Subdistricts | Karet Rubber | | Kopi Coffee | |
|---------------------------|-----------------|--------------|----------------|------------|
| | 2018 | 2019 | 2018 | 2019 |
| (1) | (2) | (3) | (4) | (5) |
| 1. Batang Anai | 94 | 95 | 2 | 2 |
| 2. Lubuk Alung | 206 | 206 | 4 | 4 |
| 3. Sintuk Toboh Gadang | - | - | 2 | 2 |
| 4. Ulakan Tapakis | - | - | - | - |
| 5. Nan Sabaris | - | - | 1 | 1 |
| 6. 2 x 11 Enam Lingkung | 77 | 77 | 34 | 34 |
| 7. Enam Lingkung | 3 | 1 | 28 | 27 |
| 8. 2 x 11 Kayu Tanam | 1 290 | 1 284 | 22 | 21 |
| 9. VII Koto Sungai Sariak | 162 | 162 | 28 | 28 |
| 10. Patamuan | 820 | 798 | 26 | 24 |
| 11. Padang Sago | 351 | 351 | 41 | 41 |
| 12. V Koto Kampung Dalam | 10 | 8 | 13 | 13 |
| 13. V Koto Timur | 19 | 18 | 21 | 22 |
| 14. Sungai Limau | 1 | - | 9 | 8 |
| 15. Batang Gasan | 1 | 1 | 2 | 2 |
| 16. Sungai Geringging | 7 | 4 | 9 | 10 |
| 17. IV Koto Aur Malintang | 34 | 34 | 20 | 26 |
| Padang Pariaman | 3 075 | 3 039 | 262 | 265 |

Bersambung / To be continued

Lanjutan Tabel/Continued Table 5.3.1

| Kecamatan Subdistricts | Kakao Cocoa | | Tebu Sugar Cane | |
|---------------------------|----------------|---------------|--------------------|------|
| | 2018 | 2019 | 2018 | 2019 |
| (1) | (2) | (3) | (4) | (5) |
| 1. Batang Anai | 1 663 | 1 663 | - | - |
| 2. Lubuk Alung | 523 | 523 | - | - |
| 3. Sintuk Toboh Gadang | 359 | 356 | - | - |
| 4. Ulakan Tapakis | 114 | 107 | - | - |
| 5. Nan Sabaris | 375 | 375 | - | - |
| 6. 2 x 11 Enam Lingkung | 319 | 319 | - | - |
| 7. Enam Lingkung | 1 057 | 1 053 | - | - |
| 8. 2 x 11 Kayu Tanam | 539 | 535 | - | - |
| 9. VII Koto Sungai Sariak | 990 | 990 | - | - |
| 10. Patamuan | 697 | 611 | - | - |
| 11. Padang Sago | 373 | 373 | - | - |
| 12. V Koto Kampung Dalam | 491 | 474 | - | - |
| 13. V Koto Timur | 1 102 | 1 013 | - | - |
| 14. Sungai Limau | 810 | 809 | - | - |
| 15. Batang Gasan | 334 | 334 | - | - |
| 16. Sungai Geringging | 2 228 | 2 227 | - | - |
| 17. IV Koto Aur Malintang | 644 | 644 | - | - |
| Padang Pariaman | 12 618 | 12 406 | - | - |

Bersambung / To be continued

Lanjutan Tabel/Continued Table 5.3.1

| Kecamatan Subdistricts | Teh Tea | | Tembakau Tobacco | |
|---------------------------|------------|------|---------------------|------|
| | 2018 | 2019 | 2018 | 2019 |
| (1) | (2) | (3) | (4) | (5) |
| 1. Batang Anai | - | - | - | - |
| 2. Lubuk Alung | - | - | - | - |
| 3. Sintuk Toboh Gadang | - | - | - | - |
| 4. Ulakan Tapakis | - | - | - | - |
| 5. Nan Sabaris | - | - | - | - |
| 6. 2 x 11 Enam Lingkung | - | - | - | - |
| 7. Enam Lingkung | - | - | - | - |
| 8. 2 x 11 Kayu Tanam | - | - | - | - |
| 9. VII Koto Sungai Saria | - | - | - | - |
| 10. Patamuan | - | - | - | - |
| 11. Padang Sago | - | - | - | - |
| 12. V Koto Kampung Dalam | - | - | - | - |
| 13. V Koto Timur | - | - | - | - |
| 14. Sungai Limau | - | - | - | - |
| 15. Batang Gasan | - | - | - | - |
| 16. Sungai Geringging | - | - | - | - |
| 17. IV Koto Aur Malintang | - | - | - | - |
| Padang Pariaman | - | - | - | - |

Sumber/Source: BPS, Statistik Pertanian Hortikultura SPH-SBS/
BPS-Statistics Indonesia, Agricultural Statistic for Horticulture SPH-SBS

Tabel 5.3.2 Produksi Tanaman Perkebunan Menurut Kecamatan dan Jenis Tanaman di Kabupaten Padang Pariaman (ton), 2018-2019
Table *Production of Estate by Subdistricts and Type of Crops in Padang Pariaman Regency (ton), 2018-2019*

| Kecamatan Subdistricts | Kelapa Sawit Oil Palm | | Kelapa Coconut | |
|---------------------------|--------------------------|------------------|-------------------|------------------|
| | 2018 | 2019 | 2018 | 2019 |
| (1) | (2) | (3) | (4) | (5) |
| 1. Batang Anai | 62,95 | 60,65 | 1 291,23 | 1 345,00 |
| 2. Lubuk Alung | 71,14 | 72,61 | 1 706,84 | 1 709,61 |
| 3. Sintuk Toboh Gadang | 100,31 | 91,93 | 1 864,85 | 1 929,58 |
| 4. Ulakan Tapakis | 66,36 | 84,92 | 2 699,03 | 2 993,71 |
| 5. Nan Sabaris | 45,01 | 46,14 | 2 611,08 | 2 574,77 |
| 6. 2 x 11 Enam Lingkung | 44,71 | 43,85 | 1 272,33 | 1 295,20 |
| 7. Enam Lingkung | 44,71 | 44,42 | 610,20 | 618,63 |
| 8. 2 x 11 Kayu Tanam | 106,91 | 106,02 | 516,95 | 533,42 |
| 9. VII Koto Sungai Sariak | 46,91 | 41,66 | 2 213,74 | 2 254,63 |
| 10. Patamuan | 58,84 | 55,44 | 2 167,61 | 2 158,86 |
| 11. Padang Sago | 20,33 | 21,00 | 2 226,87 | 2 317,80 |
| 12. V Koto Kampung Dalam | 136,30 | 102,52 | 2 167,05 | 2 199,94 |
| 13. V Koto Timur | 127,68 | 101,44 | 1 800,68 | 1 924,57 |
| 14. Sungai Limau | 51,59 | 50,34 | 1 653,73 | 1 667,63 |
| 15. Batang Gasan | 161,07 | 156,03 | 1 969,38 | 1 977,92 |
| 16. Sungai Geringging | 402,46 | 405,13 | 6 369,04 | 6 444,40 |
| 17. IV Koto Aur Malintang | 1 329,20 | 1.321,77 | 3 415,70 | 3 474,79 |
| Padang Pariaman | 2 876,48 | 2805,8 70 | 36 556,31 | 37 420,46 |

Bersambung / To be continued

Lanjutan Tabel/Continued Table 5.3.2

| Kecamatan Subdistricts | Karet Rubber | | Kopi Coffee | |
|---------------------------|-----------------|------------|----------------|---------------|
| | 2018 | 2019 | 2018 | 2019 |
| (1) | (6) | (7) | (8) | (9) |
| 1. Batang Anai | 102,03 | 101,20 | 2,01 | 1,62 |
| 2. Lubuk Alung | 203,02 | 205,97 | 8,07 | 8,67 |
| 3. Sintuk Toboh Gadang | - | - | 1,38 | 1,26 |
| 4. Ulakan Tapakis | - | - | - | - |
| 5. Nan Sabaris | - | - | 1,20 | 1,82 |
| 6. 2 x 11 Enam Lingkung | 65,51 | 61,96 | 33,81 | 34,10 |
| 7. Enam Lingkung | 0,90 | 0,84 | 27,33 | 25,32 |
| 8. 2 x 11 Kayu Tanam | 1.305,22 | 1 364,26 | 29,74 | 26,71 |
| 9. VII Koto Sungai Sariak | 163,87 | 162,31 | 34,80 | 35,32 |
| 10. Patamuan | 1.092,14 | 1 040,83 | 24,27 | 20,35 |
| 11. Padang Sago | 371,49 | 382,33 | 53,38 | 55,19 |
| 12. V Koto Kampung Dalam | 10,35 | 6,06 | 20,56 | 22,10 |
| 13. V Koto Timur | 16,78 | 16,71 | 22,38 | 24,07 |
| 14. Sungai Limau | 0,91 | - | 9,85 | 7,05 |
| 15. Batang Gasan | 0,97 | 0,79 | 1,75 | 1,51 |
| 16. Sungai Geringging | 5,76 | 2,94 | 7,38 | 7,52 |
| 17. IV Koto Aur Malintang | 38,46 | 38,76 | 21,95 | 22,66 |
| Padang Pariaman | 3 377,41 | ... | 299,86 | 295,27 |

Bersambung / To be continued

Lanjutan Tabel/Continued Table 5.3.2

| Kecamatan Subdistricts | Kakao Cocoa | | Tebu Sugar Cane | |
|---------------------------|-----------------|-----------------|--------------------|------|
| | 2018 | 2019 | 2018 | 2019 |
| (1) | (10) | (11) | (12) | (13) |
| 1. Batang Anai | 1 311,66 | 1 269,50 | - | - |
| 2. Lubuk Alung | 46,35 | 45,84 | - | - |
| 3. Sintuk Toboh Gadang | 106,87 | 103,15 | - | - |
| 4. Ulakan Tapakis | 15,48 | 16,33 | - | - |
| 5. Nan Sabaris | 99,25 | 99,57 | - | - |
| 6. 2 x 11 Enam Lingkung | 87,85 | 83,60 | - | - |
| 7. Enam Lingkung | 291,01 | 292,03 | - | - |
| 8. 2 x 11 Kayu Tanam | 96,01 | 91,95 | - | - |
| 9. VII Koto Sungai Sariak | 347,30 | 352,69 | - | - |
| 10. Patamuan | 340,41 | 324,89 | - | - |
| 11. Padang Sago | 54,94 | 57,79 | - | - |
| 12. V Koto Kampung Dalam | 94,57 | 83,76 | - | - |
| 13. V Koto Timur | 450,11 | 411,65 | - | - |
| 14. Sungai Limau | 412,42 | 440,95 | - | - |
| 15. Batang Gasan | 85,27 | 82,06 | - | - |
| 16. Sungai Geringging | 921,97 | 897,96 | - | - |
| 17. IV Koto Aur Malintang | 369,90 | 365,41 | - | - |
| Padang Pariaman | 5 131,37 | 5 019,13 | - | - |

Bersambung / To be continued

Lanjutan Tabel/Continued Table 5.3.2

| Kecamatan Subdistricts | Teh Tea | | Tembakau Tobacco | |
|---------------------------|------------|------|---------------------|------|
| | 2018 | 2019 | 2018 | 2019 |
| (1) | (14) | (15) | (16) | (17) |
| 1. Batang Anai | - | - | - | - |
| 2. Lubuk Alung | - | - | - | - |
| 3. Sintuk Toboh Gadang | - | - | - | - |
| 4. Ulakan Tapakis | - | - | - | - |
| 5. Nan Sabaris | - | - | - | - |
| 6. 2 x 11 Enam Lingkung | - | - | - | - |
| 7. Enam Lingkung | - | - | - | - |
| 8. 2 x 11 Kayu Tanam | - | - | - | - |
| 9. VII Koto Sungai Saria | - | - | - | - |
| 10. Patamuan | - | - | - | - |
| 11. Padang Sago | - | - | - | - |
| 12. V Koto Kampung Dalam | - | - | - | - |
| 13. V Koto Timur | - | - | - | - |
| 14. Sungai Limau | - | - | - | - |
| 15. Batang Gasan | - | - | - | - |
| 16. Sungai Geringging | - | - | - | - |
| 17. IV Koto Aur Malintang | - | - | - | - |
| Padang Pariaman | - | - | - | - |

Sumber/Source: BPS, Statistik Pertanian Hortikultura SPH-SBS/
BPS-Statistics Indonesia, Agricultural Statistic for Horticulture SPH-SBS

Tabel 5.3.3 Luas Area dan Produksi Tanaman Kelapa Sawit Menurut Kecamatan di Kabupaten Padang Pariaman, 2019
Planted Area and Production of Palm Plantation by Subdistricts in Padang Pariaman Regency, 2019

| Kecamatan Subdistricts | | Produktif Productive (Ha/Ha) | Belum Produktif Not Productive Yet (Ha/Ha) | Tidak Produktif Not Productive (Ha/Ha) | Jumlah Total Area (Ha/Ha) | Produksi Production (Ton) |
|---------------------------|------------------------|------------------------------------|--|--|---------------------------------|---------------------------------|
| (1) | | (2) | (3) | (4) | (5) | (6) |
| 1. | Batang Anai | 26 | - | 64 | 90 | 60,65 |
| 2. | Lubuk Alung | 22 | 2 | 16 | 40 | 72,61 |
| 3. | Sintuk Toboh Gadang | 30 | - | - | 30 | 91,93 |
| 4. | Ulakan Tapakis | 27 | 6 | 1 | 34 | 84,92 |
| 5. | Nan Sabaris | 16 | - | 5 | 21 | 46,14 |
| 6. | 2 x 11 Enam Lingkung | 14 | - | 3 | 17 | 43,85 |
| 7. | Enam Lingkung | 15 | - | 9 | 24 | 44,42 |
| 8. | 2 x 11 Kayu Tanam | 41 | - | 6 | 47 | 106,02 |
| 9. | VII Koto Sungai Sariak | 19 | - | 25 | 44 | 41,66 |
| 10. | Patamuan | 19 | - | 3 | 22 | 55,44 |
| 11. | Padang Sago | 8 | - | 7 | 15 | 21,00 |
| 12. | V Koto Kampung Dalam | 33 | - | 15 | 48 | 102,52 |
| 13. | V Koto Timur | 43 | - | 3 | 46 | 101,44 |
| 14. | Sungai Limau | 21 | - | - | 21 | 50,34 |
| 15. | Batang Gasan | 68 | - | - | 68 | 156,03 |
| 16. | Sungai Geringging | 141 | - | 63 | 204 | 405,13 |
| 17. | IV Koto Aur Malintang | 459 | - | 110 | 569 | 1.321,77 |
| Jumlah Total | 2019 | 1 002 | 8 | 330 | 1 340 | 2 805,87 |
| | 2018 | 1 018 | 8 | 353 | 1 379 | 2 876,48 |
| | 2017 | 1 022 | 2 | 380 | 1 404 | 2 972,04 |
| | 2016 | 1 030 | 392 | 15 | 1 437 | 2 998,75 |
| | 2015 | 1 009 | 411 | 15 | 1 435 | 2 939,30 |

Sumber/Source: Dinas Pertanian dan Ketahanan Pangan Kabupaten Padang Pariaman/
 Department Agriculture and Food Security of Padang Pariaman Regency

Tabel 5.3.4 Luas Area dan Produksi Tanaman Kelapa Menurut Kecamatan di Kabupaten Padang Pariaman, 2019
Table Planted Area and Production of Smallholder Coconuts Plantation by Subdistricts in Padang Pariaman Regency, 2019

| Kecamatan Subdistricts | Produktif Productive (Ha/Ha) | Belum | Tidak | Jumlah Total Area (Ha/Ha) | Produksi Production (Ton) | |
|---------------------------|------------------------------------|---|---|---------------------------------|---------------------------------|------------------|
| | | Produktif Not Productive Yet (Ha/Ha) | Produktif Not Productive (Ha/Ha) | | | |
| (1) | (2) | (3) | (4) | (5) | (6) | |
| 1. Batang Anai | 851 | 60 | 513 | 1 424 | 1 345,00 | |
| 2. Lubuk Alung | 1 000 | 286 | 315 | 1 601 | 1 709,61 | |
| 3. Sintuk Toboh Gadang | 1 164 | 27 | 797 | 1 988 | 1 929,58 | |
| 4. Ulakan Tapakis | 1 915 | 66 | 649 | 2 630 | 2 993,71 | |
| 5. Nan Sabaris | 1 750 | 82 | 1 166 | 2 998 | 2 574,77 | |
| 6. 2 x 11 Enam Lingkung | 905 | 137 | 286 | 1 328 | 1 295,20 | |
| 7. Enam Lingkung | 438 | 152 | 149 | 739 | 618,63 | |
| 8. 2 x 11 Kayu Tanam | 353 | 78 | 36 | 467 | 533,42 | |
| 9. VII Koto Sungai Sariak | 1 561 | 223 | 747 | 2 531 | 2 254,63 | |
| 10. Patamuan | 1 487 | 116 | 790 | 2 393 | 2 158,86 | |
| 11. Padang Sago | 1 400 | 148 | 572 | 2 120 | 2 317,80 | |
| 12. V Koto Kampung Dalam | 1 525 | 190 | 810 | 2 525 | 2 199,94 | |
| 13. V Koto Timur | 1 278 | 205 | 513 | 1 996 | 1 924,57 | |
| 14. Sungai Limau | 1 185 | 320 | 446 | 1 951 | 1 667,63 | |
| 15. Batang Gasan | 1 345 | 179 | 566 | 2 090 | 1 977,92 | |
| 16. Sungai Geringging | 4 468 | 310 | 2 631 | 7 409 | 6 444,40 | |
| 17. IV Koto Aur Malintang | 2 438 | 175 | 1 388 | 4 001 | 3 474,79 | |
| Jumlah Total | 2019 | 25 063 | 2 754 | 12 374 | 40 191 | 37 420,46 |
| | 2018 | 25 052 | 2 396 | 12 864 | 40 312 | 36 556,31 |
| | 2017 | 25 033 | 1 809 | 13 802 | 40 644 | 35 612,85 |
| | 2016 | 24 933 | 4 395 | 11 427 | 40 755 | 35 435,95 |
| | 2015 | 24 702 | 4 648 | 11 436 | 40 786 | 35 107,95 |

Sumber/Source: Dinas Pertanian dan Ketahanan Pangan Kabupaten Padang Pariaman/
 Department Agriculture and Food Security of Padang Pariaman Regency

Tabel 5.3.5 Luas Area dan Produksi Tanaman Karet Menurut Kecamatan di Kabupaten Padang Pariaman, 2019
Planted Area and Production of Smallholder Rubber Plantation by Subdistricts in Padang Pariaman Regency, 2019

| Kecamatan Subdistricts | | Produktif Productive (Ha/Ha) | Belum Produktif Not Productive Yet (Ha/Ha) | Tidak Produktif Not Productive (Ha/Ha) | Jumlah Total Area (Ha/Ha) | Produksi Production (Ton) | |
|---------------------------|------------------------|------------------------------------|--|--|---------------------------------|---------------------------------|-----------------|
| (1) | | (2) | (3) | (4) | (5) | (6) | |
| 1. | Batang Anai | 93 | 1 | 1 | 95 | 101,20 | |
| 2. | Lubuk Alung | 202 | 4 | - | 206 | 205,97 | |
| 3. | Sintuk Toboh Gadang | - | - | - | - | - | |
| 4. | Ulakan Tapakis | - | - | - | - | - | |
| 5. | Nan Sabaris | - | - | - | - | - | |
| 6. | 2 x 11 Enam Lingkung | 71 | 6 | - | 77 | 61,96 | |
| 7. | Enam Lingkung | 1 | - | - | 1 | 0,84 | |
| 8. | 2 x 11 Kayu Tanam | 1 198 | - | 86 | 1 284 | 1 364,26 | |
| 9. | VII Koto Sungai Sariak | 162 | - | - | 162 | 162,31 | |
| 10. | Patamuan | 784 | 14 | - | 798 | 1 040,83 | |
| 11. | Padang Sago | 351 | - | - | 351 | 382,33 | |
| 12. | V Koto Kampung Dalam | 5 | - | 3 | 8 | 6,06 | |
| 13. | V Koto Timur | 18 | - | - | 18 | 16,71 | |
| 14. | Sungai Limau | - | - | - | - | - | |
| 15. | Batang Gasan | 1 | - | - | 1 | 0,79 | |
| 16. | Sungai Geringging | 3 | - | 1 | 4 | 2,94 | |
| 17. | IV Koto Aur Malintang | 32 | 2 | - | 34 | 38,76 | |
| Jumlah Total | | 2019 | 2 921 | 27 | 91 | 3 039 | 3 384,96 |
| | | 2018 | 2 921 | 38 | 116 | 3 075 | 3 377,41 |
| | | 2017 | 2 923 | 42 | 138 | 3 103 | 3 079,33 |
| | | 2016 | 2 922 | 155 | 55 | 3 132 | 3 088,49 |
| | | 2015 | 2 870 | 199 | 62 | 3 131 | 3 032,22 |

Sumber/Source: Dinas Pertanian dan Ketahanan Pangan Kabupaten Padang Pariaman/
 Department Agriculture and Food Security of Padang Pariaman Regency

Tabel 5.3.6 Luas Area dan Produksi Tanaman Kopi Menurut Kecamatan di Kabupaten Padang Pariaman, 2019
Table Planted Area and Production of Smallholder Coffee Plantation by Subdistricts in Padang Pariaman Regency, 2019

| Kecamatan Subdistricts | Produktif | Belum | Tidak | Jumlah | Produksi | |
|---------------------------|-----------------------|---|---|----------|------------|-----------------------|
| | Productive (Ha/Ha) | Produktif Not Productive Yet (Ha/Ha) | Produktif Not Productive (Ha/Ha) | | | Total Area (Ha/Ha) |
| (1) | (2) | (3) | (4) | (5) | (6) | |
| 1. Batang Anai | 2 | - | - | 2 | 1,62 | |
| 2. Lubuk Alung | 4 | - | - | 4 | 8,67 | |
| 3. Sintuk Toboh Gadang | 2 | - | - | 2 | 1,26 | |
| 4. Ulakan Tapakis | - | - | - | - | - | |
| 5. Nan Sabaris | 1 | - | - | 1 | 1,82 | |
| 6. 2 x 11 Enam Lingkung | 32 | - | 2 | 34 | 34,10 | |
| 7. Enam Lingkung | 25 | - | 2 | 27 | 25,32 | |
| 8. 2 x 11 Kayu Tanam | 19 | 1 | 1 | 21 | 26,71 | |
| 9. VII Koto Sungai Sariak | 28 | - | - | 28 | 35,32 | |
| 10. Patamuan | 24 | - | - | 24 | 20,35 | |
| 11. Padang Sago | 41 | - | - | 41 | 55,19 | |
| 12. V Koto Kampung Dalam | 12 | - | 1 | 13 | 22,10 | |
| 13. V Koto Timur | 16 | 6 | - | 22 | 24,07 | |
| 14. Sungai Limau | 7 | - | 1 | 8 | 7,05 | |
| 15. Batang Gasan | 2 | - | - | 2 | 1,51 | |
| 16. Sungai Geringging | 8 | 1 | 1 | 10 | 7,52 | |
| 17. IV Koto Aur Malintang | 18 | 8 | - | 26 | 22,66 | |
| Jumlah Total | 2019 | 241 | 16 | 8 | 265 | 295,27 |
| | 2018 | 245 | 8 | 9 | 262 | 299,86 |
| | 2017 | 254 | - | 4 | 258 | 298,43 |
| | 2016 | 267 | - | 4 | 271 | 301,05 |
| | 2015 | 280 | 1 | 4 | 285 | 297,60 |

Sumber/Source: Dinas Pertanian dan Ketahanan Pangan Kabupaten Padang Pariaman/
 Department Agriculture and Food Security of Padang Pariaman Regency

Tabel 5.3.7 Luas Area dan Produksi Tanaman Kakao Menurut Kecamatan di Kabupaten Padang Pariaman, 2019

Planted Area and Production of Smallholder Cacao Plantation by Subdistricts in Padang Pariaman Regency, 2019

| Kecamatan Subdistricts | Produktif Productive (Ha/Ha) | Belum | Tidak | Jumlah Total Area (Ha/Ha) | Produksi Production (Ton) | |
|---------------------------|------------------------------------|---|---|---------------------------------|---------------------------------|-----------------|
| | | Produktif Not Productive Yet (Ha/Ha) | Produktif Not Productive (Ha/Ha) | | | |
| (1) | (2) | (3) | (4) | (5) | (6) | |
| 1. Batang Anai | 1 371 | - | 292 | 1 663 | 1 269,50 | |
| 2. Lubuk Alung | 52 | 30 | 441 | 523 | 45,84 | |
| 3. Sintuk Toboh Gadang | 112 | 15 | 229 | 356 | 103,15 | |
| 4. Ulakan Tapakis | 23 | 12 | 72 | 107 | 16,33 | |
| 5. Nan Sabaris | 103 | 13 | 259 | 375 | 99,57 | |
| 6. 2 x 11 Enam Lingkung | 96 | 36 | 187 | 319 | 83,60 | |
| 7. Enam Lingkung | 297 | 30 | 726 | 1 053 | 292,03 | |
| 8. 2 x 11 Kayu Tanam | 104 | 14 | 417 | 535 | 91,95 | |
| 9. VII Koto Sungai Sariak | 350 | 20 | 620 | 990 | 352,69 | |
| 10. Patamuan | 357 | 13 | 241 | 611 | 324,89 | |
| 11. Padang Sago | 52 | 15 | 306 | 373 | 57,79 | |
| 12. V Koto Kampung Dalam | 129 | 72 | 273 | 474 | 83,76 | |
| 13. V Koto Timur | 515 | 34 | 464 | 1 013 | 411,65 | |
| 14. Sungai Limau | 434 | 35 | 340 | 809 | 440,95 | |
| 15. Batang Gasan | 93 | 40 | 201 | 334 | 82,06 | |
| 16. Sungai Geringging | 1 178 | 71 | 978 | 2 227 | 897,96 | |
| 17. IV Koto Aur Malintang | 378 | 12 | 254 | 644 | 365,41 | |
| Jumlah Total | 2019 | 5 644 | 462 | 6 300 | 12 406 | 5 019,13 |
| | 2018 | 5 642 | 215 | 6 761 | 12 618 | 5 131,37 |
| | 2017 | 5 641 | - | 7 131 | 12 772 | 5 434,54 |
| | 2016 | 7 825 | 4 408 | 5 556 | 17 789 | 7 595,14 |
| | 2015 | 8 550 | 4 465 | 4 821 | 17 836 | 8 298,40 |

Sumber/Source: Dinas Pertanian dan Ketahanan Pangan Kabupaten Padang Pariaman/
Department Agriculture and Food Security of Padang Pariaman Regency

Tabel 5.3.8 Luas Area dan Produksi Tanaman Kulit Manis Menurut Kecamatan di Kabupaten Padang Pariaman, 2019
Table 5.3.8 Planted Area and Production of Smallholder Cassiavera Plantation by Subdistricts in Padang Pariaman Regency, 2019

| Kecamatan Subdistricts | Produktif | Belum | Tidak | Jumlah Total Area (Ha/Ha) | Produksi Production (Ton) | |
|---------------------------|-----------------------|---|---|---------------------------------|---------------------------------|-----------------|
| | Productive (Ha/Ha) | Produktif Not Productive Yet (Ha/Ha) | Produktif Not Productive (Ha/Ha) | | | |
| (1) | (2) | (3) | (4) | (5) | (6) | |
| 1. Batang Anai | 20 | 7 | - | 27 | 22,00 | |
| 2. Lubuk Alung | 7 | 5 | - | 12 | 11,37 | |
| 3. Sintuk Toboh Gadang | 5 | 8 | - | 13 | 6,85 | |
| 4. Ulakan Tapakis | - | 10 | - | 10 | - | |
| 5. Nan Sabaris | 7 | 8 | - | 15 | 10,90 | |
| 6. 2 x 11 Enam Lingkung | 119 | 15 | 1 | 135 | 140,44 | |
| 7. Enam Lingkung | 230 | 30 | 10 | 270 | 216,96 | |
| 8. 2 x 11 Kayu Tanam | 187 | 8 | 18 | 213 | 202,21 | |
| 9. VII Koto Sungai Sariak | 250 | 21 | 4 | 275 | 287,34 | |
| 10. Patamuan | 231 | 20 | - | 251 | 288,77 | |
| 11. Padang Sago | 3 | - | 2 | 5 | 5,51 | |
| 12. V Koto Kampung Dalam | 743 | 60 | 138 | 941 | 808,58 | |
| 13. V Koto Timur | 705 | 22 | 27 | 754 | 827,43 | |
| 14. Sungai Limau | 153 | 19 | 1 | 173 | 193,25 | |
| 15. Batang Gasan | 118 | 15 | - | 133 | 154,87 | |
| 16. Sungai Geringgjing | 144 | 13 | 1 | 158 | 155,04 | |
| 17. IV Koto Aur Malintang | 504 | 29 | 3 | 536 | 454,05 | |
| Jumlah Total | 2019 | 3 426 | 290 | 205 | 3 921 | 3 785,57 |
| | 2018 | 3 425 | 274 | 232 | 3 931 | 3 851,77 |
| | 2017 | 3 468 | 294 | 240 | 4 002 | 4 483,24 |
| | 2016 | 3 924 | 30 | 220 | 4 174 | 4 800,09 |
| | 2015 | 3 922 | 69 | 231 | 4 222 | 4 796,96 |

Sumber/Source: Dinas Pertanian dan Ketahanan Pangan Kabupaten Padang Pariaman/
 Department Agriculture and Food Security of Padang Pariaman Regency

Tabel 5.3.9 Luas Area dan Produksi Tanaman Cengkeh Menurut Kecamatan di Kabupaten Padang Pariaman, 2019
Planted Area and Production of Smallholder Clove Plantation by Subdistricts in Padang Pariaman Regency, 2019

| Kecamatan Subdistricts | Produktif Productive (Ha/Ha) | Belum | Tidak | Jumlah Total Area (Ha/Ha) | Produksi Production (Ton) | |
|---------------------------|------------------------------------|---|---|---------------------------------|---------------------------------|--------------|
| | | Produktif Not Productive Yet (Ha/Ha) | Produktif Not Productive (Ha/Ha) | | | |
| (1) | (2) | (3) | (4) | (5) | (6) | |
| 1. Batang Anai | - | - | - | - | - | |
| 2. Lubuk Alung | 3 | - | - | 3 | 1,53 | |
| 3. Sintuk Toboh Gadang | 2 | 1 | - | 3 | 0,48 | |
| 4. Ulakan Tapakis | - | - | - | - | - | |
| 5. Nan Sabaris | - | - | - | - | - | |
| 6. 2 x 11 Enam Lingkung | 2 | - | - | 2 | 1,40 | |
| 7. Enam Lingkung | 4 | - | 4 | 8 | 1,44 | |
| 8. 2 x 11 Kayu Tanam | 4 | - | 1 | 5 | 3,19 | |
| 9. VII Koto Sungai Sariak | 20 | - | - | 20 | 4,56 | |
| 10. Patamuan | 50 | - | 29 | 79 | 21,55 | |
| 11. Padang Sago | 4 | - | - | 4 | 0,43 | |
| 12. V Koto Kampung Dalam | 5 | - | 4 | 9 | 2,18 | |
| 13. V Koto Timur | 9 | 1 | 1 | 11 | 5,28 | |
| 14. Sungai Limau | 24 | - | 2 | 26 | 10,86 | |
| 15. Batang Gasan | 20 | 6 | - | 26 | 6,34 | |
| 16. Sungai Geringging | 35 | - | 1 | 36 | 3,31 | |
| 17. IV Koto Aur Malintang | 11 | - | - | 11 | 4,47 | |
| Jumlah Total | 2019 | 193 | 8 | 42 | 243 | 67,02 |
| | 2018 | 199 | 6 | 60 | 265 | 70,27 |
| | 2017 | 202 | 6 | 68 | 276 | 73,86 |
| | 2016 | 215 | 65 | 25 | 305 | 77,77 |
| | 2015 | 209 | 72 | 25 | 306 | 75,41 |

Sumber/Source: Dinas Pertanian dan Ketahanan Pangan Kabupaten Padang Pariaman/
 Department Agriculture and Food Security of Padang Pariaman Regency

Tabel 5.3.10 Luas Area dan Produksi Tanaman Pala Menurut Kecamatan di Kabupaten Padang Pariaman, 2019
Table 5.3.10 Planted Area and Production of Smallholder Nutmeg Plantation by Subdistricts in Padang Pariaman Regency, 2019

| Kecamatan Subdistricts | Produktif Productive (Ha/Ha) | Belum | Tidak | Jumlah Total Area (Ha/Ha) | Produksi Production (Ton) | |
|---------------------------|------------------------------------|---|---|---------------------------------|---------------------------------|---------------|
| | | Produktif Not Productive Yet (Ha/Ha) | Produktif Not Productive (Ha/Ha) | | | |
| (1) | (2) | (3) | (4) | (5) | (6) | |
| 1. Batang Anai | 3 | - | - | 3 | 0,93 | |
| 2. Lubuk Alung | 14 | - | - | 14 | 8,67 | |
| 3. Sintuk Toboh Gadang | 10 | 2 | - | 12 | 2,10 | |
| 4. Ulakan Tapakis | - | - | - | - | - | |
| 5. Nan Sabaris | 6 | - | - | 6 | 2,88 | |
| 6. 2 x 11 Enam Lingkung | 3 | - | - | 3 | 0,99 | |
| 7. Enam Lingkung | 12 | - | 4 | 16 | 2,88 | |
| 8. 2 x 11 Kayu Tanam | 2 | - | 2 | 4 | 2,01 | |
| 9. VII Koto Sungai Sariak | 10 | 6 | 1 | 17 | 3,01 | |
| 10. Patamuan | 17 | - | - | 17 | 3,68 | |
| 11. Padang Sago | 16 | - | - | 16 | 5,03 | |
| 12. V Koto Kampung Dalam | 31 | 2 | 1 | 34 | 9,63 | |
| 13. V Koto Timur | 11 | - | - | 11 | 7,34 | |
| 14. Sungai Limau | 25 | - | - | 25 | 8,27 | |
| 15. Batang Gasan | 9 | - | - | 9 | 3,01 | |
| 16. Sungai Geringging | 56 | - | - | 56 | 37,38 | |
| 17. IV Koto Aur Malintang | 45 | 12 | - | 57 | 11,28 | |
| Jumlah Total | 2019 | 270 | 22 | 8 | 300 | 109,09 |
| | 2018 | 273 | 9 | 9 | 291 | 104,17 |
| | 2017 | 281 | - | 2 | 283 | 78,90 |
| | 2016 | 295 | - | 3 | 303 | 75,03 |
| | 2015 | 295 | 5 | 3 | 303 | 73,33 |

Sumber/Source: Dinas Pertanian dan Ketahanan Pangan Kabupaten Padang Pariaman/
 Department Agriculture and Food Security of Padang Pariaman Regency

Tabel 5.3.11 Luas Area dan Produksi Tanaman Kapuk Menurut Kecamatan di Kabupaten Padang Pariaman, 2019

Planted Area and Production of Smallholder Capok Plantation by Subdistricts in Padang Pariaman Regency, 2019

| Kecamatan Subdistricts | Produktif Productive (Ha/Ha) | Belum Produktif Not Productive Yet (Ha/Ha) | Tidak Produktif Not Productive (Ha/Ha) | Jumlah Total Area (Ha/Ha) | Produksi Production (Ton) | |
|---------------------------|------------------------------------|--|--|---------------------------------|---------------------------------|-------------|
| (1) | (2) | (3) | (4) | (5) | (6) | |
| 1. Batang Anai | 2 | - | - | 2 | 0,60 | |
| 2. Lubuk Alung | 1 | - | - | 1 | 0,63 | |
| 3. Sintuk Toboh Gadang | - | - | - | - | - | |
| 4. Ulakan Tapakis | - | - | - | - | - | |
| 5. Nan Sabaris | 1 | - | - | 1 | 0,45 | |
| 6. 2 x 11 Enam Lingkung | - | - | - | - | - | |
| 7. Enam Lingkung | - | - | - | - | - | |
| 8. 2 x 11 Kayu Tanam | - | - | - | - | - | |
| 9. VII Koto Sungai Sariak | 1 | - | - | 1 | 0,21 | |
| 10. Patamuan | 1 | - | - | 1 | 0,51 | |
| 11. Padang Sago | 2 | - | - | 2 | 0,95 | |
| 12. V Koto Kampung Dalam | 1 | - | 1 | 2 | 0,47 | |
| 13. V Koto Timur | 2 | - | - | 2 | 0,97 | |
| 14. Sungai Limau | - | - | - | - | - | |
| 15. Batang Gasan | - | - | - | - | - | |
| 16. Sungai Geringging | 5 | - | - | 5 | 0,82 | |
| 17. IV Koto Aur Malintang | 3 | - | - | 3 | 0,59 | |
| Jumlah Total | 2019 | 19 | - | 1 | 20 | 6,20 |
| | 2018 | 21 | - | 2 | 23 | 7,66 |
| | 2017 | 26 | - | - | 26 | 7,74 |
| | 2016 | 24 | 3 | - | 27 | 5,94 |
| | 2015 | 23 | 5 | - | 28 | 5,69 |

Sumber/Source: Dinas Pertanian dan Ketahanan Pangan Kabupaten Padang Pariaman/
Department Agriculture and Food Security of Padang Pariaman Regency

Tabel 5.3.12 Luas Area dan Produksi Tanaman Pinang Menurut Kecamatan di Kabupaten Padang Pariaman, 2019

Planted Area and Production of Smallholder Pinang Plantation by Subdistricts in Padang Pariaman Regency, 2019

| Kecamatan Subdistricts | Produktif Productive (Ha/Ha) | Belum Produktif Not Productive Yet (Ha/Ha) | Tidak Produktif Not Productive (Ha/Ha) | Jumlah Total Area (Ha/Ha) | Produksi Production (Ton) | |
|---------------------------|------------------------------------|--|--|---------------------------------|---------------------------------|---------------|
| (1) | (2) | (3) | (4) | (5) | (6) | |
| 1. Batang Anai | 158 | 6 | 7 | 171 | 63,25 | |
| 2. Lubuk Alung | 85 | 1 | 7 | 93 | 30,98 | |
| 3. Sintuk Toboh Gadang | 64 | 1 | - | 65 | 14,28 | |
| 4. Ulakan Tapakis | 12 | 3 | - | 15 | 4,57 | |
| 5. Nan Sabaris | 51 | 1 | 6 | 58 | 19,51 | |
| 6. 2 x 11 Enam Lingkung | 57 | 1 | 5 | 63 | 14,40 | |
| 7. Enam Lingkung | 51 | 2 | 7 | 60 | 11,89 | |
| 8. 2 x 11 Kayu Tanam | 78 | 4 | 7 | 89 | 16,67 | |
| 9. VII Koto Sungai Sariak | 32 | - | 2 | 34 | 7,61 | |
| 10. Patamuan | 85 | - | - | 85 | 17,24 | |
| 11. Padang Sago | 66 | - | 4 | 70 | 26,77 | |
| 12. V Koto Kampung Dalam | 62 | 9 | 7 | 78 | 24,58 | |
| 13. V Koto Timur | 102 | 3 | 8 | 113 | 44,91 | |
| 14. Sungai Limau | 6 | 10 | 2 | 18 | 2,60 | |
| 15. Batang Gasan | 55 | 13 | - | 68 | 22,13 | |
| 16. Sungai Geringging | 99 | 6 | - | 105 | 38,41 | |
| 17. IV Koto Aur Malintang | 173 | 20 | 2 | 195 | 75,78 | |
| Jumlah Total | 2019 | 1 236 | 80 | 64 | 1 380 | 435,58 |
| | 2018 | 1 236 | 41 | 68 | 1 345 | 401,10 |
| | 2017 | 1 238 | 13 | 76 | 1 327 | 359,27 |
| | 2016 | 1 187 | 120 | 24 | 1 331 | 339,19 |
| | 2015 | 1 175 | 132 | 24 | 1 331 | 335,64 |

Sumber/Source: Dinas Pertanian dan Ketahanan Pangan Kabupaten Padang Pariaman/
Department Agriculture and Food Security of Padang Pariaman Regency

Tabel 5.3.13 Luas Area dan Produksi Tanaman Nilam Menurut Kecamatan di Kabupaten Padang Pariaman, 2019

Planted Area and Production of Smallholder Nilam Plantation by Subdistricts in Padang Pariaman Regency, 2019

| Kecamatan Subdistricts | Produktif Productive (Ha/Ha) | Belum | Tidak | Jumlah Total Area (Ha/Ha) | Produksi Production (Ton) |
|---------------------------|------------------------------------|---|---|---------------------------------|---------------------------------|
| | | Produktif Not Productive Yet (Ha/Ha) | Produktif Not Productive (Ha/Ha) | | |
| (1) | (2) | (3) | (4) | (5) | (6) |
| 1. Batang Anai | - | - | - | - | 1,13 |
| 2. Lubuk Alung | - | - | - | - | - |
| 3. Sintuk Toboh Gadang | - | - | - | - | - |
| 4. Ulakan Tapakis | - | - | - | - | - |
| 5. Nan Sabaris | - | - | - | - | - |
| 6. 2 x 11 Enam Lingkung | - | - | - | - | - |
| 7. Enam Lingkung | - | - | - | - | 0,80 |
| 8. 2 x 11 Kayu Tanam | 1 | - | - | 1 | 2,48 |
| 9. VII Koto Sungai Sariak | - | - | - | - | - |
| 10. Patamuan | - | - | 2 | 2 | 0,61 |
| 11. Padang Sago | - | - | - | - | - |
| 12. V Koto Kampung Dalam | - | - | - | - | - |
| 13. V Koto Timur | 1 | - | - | 1 | 0,48 |
| 14. Sungai Limau | - | - | - | - | - |
| 15. Batang Gasan | - | - | - | - | - |
| 16. Sungai Geringging | - | - | 1 | 1 | 0,08 |
| 17. IV Koto Aur Malintang | - | - | - | - | 0,11 |
| Jumlah Total | 2019 | 2 | - | 3 | 5,69 |
| | 2018 | 15 | - | 1 | 7,15 |
| | 2017 | 19 | - | - | 4,37 |
| | 2016 | 19 | 4 | - | 3,83 |
| | 2015 | 23 | 6 | - | 5,24 |

Sumber/Source: Dinas Pertanian dan Ketahanan Pangan Kabupaten Padang Pariaman/
Department Agriculture and Food Security of Padang Pariaman Regency

Tabel 5.3.14 Luas Area dan Produksi Tanaman Enau Menurut Kecamatan di Kabupaten Padang Pariaman, 2019
Planted Area and Production of Smallholder Enau Plantation by Subdistricts in Padang Pariaman Regency, 2019

| Kecamatan Subdistricts | Produktif Productive (Ha/Ha) | Belum | Tidak | Jumlah Total Area (Ha/Ha) | Produksi Production (Ton) | |
|---------------------------|------------------------------------|---|---|---------------------------------|---------------------------------|--------------|
| | | Produktif Not Productive Yet (Ha/Ha) | Produktif Not Productive (Ha/Ha) | | | |
| (1) | (2) | (3) | (4) | (5) | (6) | |
| 1. Batang Anai | 2 | - | - | 2 | 2,05 | |
| 2. Lubuk Alung | 2 | - | - | 2 | 2,28 | |
| 3. Sintuk Toboh Gadang | - | - | - | - | - | |
| 4. Ulakan Tapakis | - | - | - | - | - | |
| 5. Nan Sabaris | - | - | - | - | - | |
| 6. 2 x 11 Enam Lingkung | 3 | - | 1 | 4 | 3,10 | |
| 7. Enam Lingkung | - | - | - | - | - | |
| 8. 2 x 11 Kayu Tanam | 1 | - | - | 1 | 2,67 | |
| 9. VII Koto Sungai Sariak | - | - | - | - | - | |
| 10. Patamuan | 2 | - | - | 2 | 3,18 | |
| 11. Padang Sago | 3 | - | - | 3 | 3,19 | |
| 12. V Koto Kampung Dalam | - | - | - | - | - | |
| 13. V Koto Timur | 1 | - | - | 1 | 1,10 | |
| 14. Sungai Limau | 2 | - | - | 2 | 3,27 | |
| 15. Batang Gasan | - | - | - | - | - | |
| 16. Sungai Geringging | 3 | - | - | 3 | 1,91 | |
| 17. IV Koto Aur Malintang | 1 | - | - | 1 | 1,26 | |
| Jumlah Total | 2019 | 20 | - | 1 | 21 | 24,01 |
| | 2018 | 21 | - | 2 | 23 | 23,66 |
| | 2017 | 25 | - | 1 | 26 | 26,44 |
| | 2016 | 24 | 6 | 1 | 31 | 26,10 |
| | 2015 | 22 | 12 | 1 | 35 | 24,10 |

Sumber/Source: Dinas Pertanian dan Ketahanan Pangan Kabupaten Padang Pariaman/
 Department Agriculture and Food Security of Padang Pariaman Regency

Tabel 5.3.15 Luas Area dan Produksi Tanaman Sagu Menurut Kecamatan di Kabupaten Padang Pariaman, 2019
Planted Area and Production of Smallholder Sago Plantation by Subdistricts in Padang Pariaman Regency, 2019

| Kecamatan Subdistricts | | Produktif Productive (Ha/Ha) | Belum Produktif Not Productive Yet (Ha/Ha) | Tidak Produktif Not Productive (Ha/Ha) | Jumlah Total Area (Ha/Ha) | Produksi Production (Ton) | |
|---------------------------|------------------------|------------------------------------|--|--|---------------------------------|---------------------------------|---------------|
| (1) | | (2) | (3) | (4) | (5) | (6) | |
| 1. | Batang Anai | 25 | 3 | - | 28 | 91,67 | |
| 2. | Lubuk Alung | 8 | - | - | 8 | 29,87 | |
| 3. | Sintuk Toboh Gadang | 3 | 2 | - | 5 | 7,01 | |
| 4. | Ulakan Tapakis | 7 | 2 | - | 9 | 22,83 | |
| 5. | Nan Sabaris | 32 | 7 | - | 39 | 110,55 | |
| 6. | 2 x 11 Enam Lingkung | 8 | - | - | 8 | 21,66 | |
| 7. | Enam Lingkung | 2 | - | - | 2 | 6,43 | |
| 8. | 2 x 11 Kayu Tanam | 2 | 1 | - | 3 | 6,12 | |
| 9. | VII Koto Sungai Sariak | 3 | 2 | - | 5 | 11,89 | |
| 10. | Patamuan | 6 | 1 | - | 7 | 25,65 | |
| 11. | Padang Sago | 5 | - | - | 5 | 23,77 | |
| 12. | V Koto Kampung Dalam | 15 | 5 | - | 20 | 57,66 | |
| 13. | V Koto Timur | 9 | 4 | - | 13 | 28,76 | |
| 14. | Sungai Limau | 8 | 2 | - | 10 | 31,35 | |
| 15. | Batang Gasan | 4 | 1 | - | 5 | 16,46 | |
| 16. | Sungai Geringging | 11 | 1 | - | 12 | 39,76 | |
| 17. | IV Koto Aur Malintang | 5 | - | - | 5 | 14,57 | |
| Jumlah Total | | 2019 | 153 | 31 | - | 184 | 546,01 |
| | | 2018 | 158 | 31 | - | 189 | 553,73 |
| | | 2017 | 154 | 35 | - | 189 | 562,94 |
| | | 2016 | 165 | 30 | - | 195 | 592,95 |
| | | 2015 | 163 | 32 | - | 195 | 585,99 |

Sumber/Source: Dinas Pertanian dan Ketahanan Pangan Kabupaten Padang Pariaman/
 Department Agriculture and Food Security of Padang Pariaman Regency

Tabel 5.3.16 Luas Area dan Produksi Tanaman Merica Menurut Kecamatan di Kabupaten Padang Pariaman, 2019
Table 5.3.16 Planted Area and Production of Smallholder Pepper Plantation by Subdistricts in Padang Pariaman Regency, 2019

| Kecamatan Subdistricts | Produktif Productive (Ha/Ha) | Belum | Tidak | Jumlah Total Area (Ha/Ha) | Produksi Production (Ton) |
|---------------------------|------------------------------------|---|---|---------------------------------|---------------------------------|
| | | Produktif Not Productive Yet (Ha/Ha) | Produktif Not Productive (Ha/Ha) | | |
| (1) | (2) | (3) | (4) | (5) | (6) |
| 1. Batang Anai | - | - | - | - | - |
| 2. Lubuk Alung | - | - | - | - | - |
| 3. Sintuk Toboh Gadang | - | - | - | - | - |
| 4. Ulakan Tapakis | - | - | - | - | - |
| 5. Nan Sabaris | - | - | - | - | - |
| 6. 2 x 11 Enam Lingkung | - | - | - | - | - |
| 7. Enam Lingkung | - | - | - | - | - |
| 8. 2 x 11 Kayu Tanam | - | - | - | - | - |
| 9. VII Koto Sungai Sariak | - | - | - | - | - |
| 10. Patamuan | 1 | - | - | 1 | 0,77 |
| 11. Padang Sago | - | - | - | - | - |
| 12. V Koto Kampung Dalam | - | - | - | - | - |
| 13. V Koto Timur | - | - | - | - | - |
| 14. Sungai Limau | - | - | - | - | - |
| 15. Batang Gasan | - | - | - | - | - |
| 16. Sungai Geringging | - | - | - | - | - |
| 17. IV Koto Aur Malintang | - | - | - | - | - |
| Jumlah Total | 2019 | 1 | - | 1 | 0,77 |
| | 2018 | 1 | 1 | 1 | 1,50 |
| | 2017 | 2 | - | 2 | 0,86 |
| | 2016 | 3 | - | 3 | 1,20 |
| | 2015 | 3 | - | - | 1,15 |

Sumber/Source: Dinas Pertanian dan Ketahanan Pangan Kabupaten Padang Pariaman/
 Department Agriculture and Food Security of Padang Pariaman Regency

Tabel 5.3.17 Luas Area dan Produksi Tanaman Garda Menurut Kecamatan di Kabupaten Padang Pariaman, 2019
Planted Area and Production of Smallholder Munggu Plantation by Subdistricts in Padang Pariaman Regency, 2019

| Kecamatan Subdistricts | Produktif Productive (Ha/Ha) | Belum | Tidak | Jumlah Total Area (Ha/Ha) | Produksi Production (Ton) | |
|---------------------------|------------------------------------|---|---|---------------------------------|---------------------------------|---------------|
| | | Produktif Not Productive Yet (Ha/Ha) | Produktif Not Productive (Ha/Ha) | | | |
| (1) | (2) | (3) | (4) | (5) | (6) | |
| 1. Batang Anai | - | - | - | - | - | |
| 2. Lubuk Alung | - | - | - | - | - | |
| 3. Sintuk Toboh Gadang | - | - | - | - | - | |
| 4. Ulakan Tapakis | - | - | - | - | - | |
| 5. Nan Sabaris | 2 | - | - | 2 | 1,06 | |
| 6. 2 x 11 Enam Lingkung | - | - | - | - | 0,00 | |
| 7. Enam Lingkung | 1 | - | - | 1 | 0,50 | |
| 8. 2 x 11 Kayu Tanam | - | - | - | - | - | |
| 9. VII Koto Sungai Sariak | 11 | - | 1 | 12 | 7,29 | |
| 10. Patamuan | 50 | - | 12 | 62 | 30,07 | |
| 11. Padang Sago | 8 | - | - | 8 | 3,92 | |
| 12. V Koto Kampung Dalam | 50 | - | 10 | 60 | 25,05 | |
| 13. V Koto Timur | 54 | 3 | 3 | 60 | 23,93 | |
| 14. Sungai Limau | 14 | - | 4 | 18 | 6,31 | |
| 15. Batang Gasan | 19 | - | - | 19 | 8,02 | |
| 16. Sungai Geringging | 25 | - | 2 | 27 | 16,57 | |
| 17. IV Koto Aur Malintang | 24 | - | 1 | 25 | 9,62 | |
| Jumlah Total | 2019 | 258 | 3 | 33 | 294 | 132,34 |
| | 2018 | 282 | - | 48 | 328 | 146,50 |
| | 2017 | 312 | - | 56 | 368 | 151,11 |
| | 2016 | 318 | 66 | 3 | 387 | 152,20 |
| | 2015 | 311 | 73 | 5 | 389 | 148,58 |

Sumber/Source: Dinas Pertanian dan Ketahanan Pangan Kabupaten Padang Pariaman/
 Department Agriculture and Food Security of Padang Pariaman Regency

Tabel 5.3.18 Luas Area dan Produksi Tanaman Gambir Menurut Kecamatan di Kabupaten Padang Pariaman, 2019
Table *Planted Area and Production of Smallholder Gambir Plantation by Subdistricts in Padang Pariaman Regency, 2019*

| Kecamatan Subdistricts | | Produktif Productive (Ha/Ha) | Belum Produktif Not Productive Yet (Ha/Ha) | Tidak Produktif Not Productive (Ha/Ha) | Jumlah Total Area (Ha/Ha) | Produksi Production (Ton) |
|---------------------------|------------------------|------------------------------------|--|--|---------------------------------|---------------------------------|
| (1) | (2) | (3) | (4) | (5) | (6) | |
| 1. | Batang Anai | - | - | - | - | - |
| 2. | Lubuk Alung | - | - | - | - | - |
| 3. | Sintuk Toboh Gadang | - | - | - | - | - |
| 4. | Ulakan Tapakis | - | - | - | - | - |
| 5. | Nan Sabaris | - | - | - | - | - |
| 6. | 2 x 11 Enam Lingkung | - | - | - | - | - |
| 7. | Enam Lingkung | - | - | - | - | - |
| 8. | 2 x 11 Kayu Tanam | - | - | - | - | - |
| 9. | VII Koto Sungai Sariak | - | - | - | - | - |
| 10. | Patamuan | - | - | - | - | - |
| 11. | Padang Sago | - | - | - | - | - |
| 12. | V Koto Kampung Dalam | - | - | - | - | - |
| 13. | V Koto Timur | - | - | - | - | - |
| 14. | Sungai Limau | - | - | - | - | - |
| 15. | Batang Gasan | - | - | - | - | - |
| 16. | Sungai Geringging | - | - | - | - | - |
| 17. | IV Koto Aur Malintang | - | - | - | - | - |
| Jumlah Total | 2019 | - | - | - | - | - |
| | 2018 | - | - | - | - | - |
| | 2017 | - | - | - | - | - |
| | 2016 | 7 | - | - | 7 | 5,95 |
| | 2015 | 10 | - | 1 | 11 | 8,50 |

Sumber/Source: Dinas Pertanian dan Ketahanan Pangan Kabupaten Padang Pariaman/
 Department Agriculture and Food Security of Padang Pariaman Regency

5.4 PERTERNAKAN LIVESTOCK

Tabel 5.4.1 Populasi Ternak dan Jenis Ternak Menurut Kecamatan di Kabupaten Padang Pariaman, 2019
Livestock Population and Kind of Livestock by Subdistricts in Padang Pariaman Regency, 2019

| | Kecamatan <i>Subdistricts</i> | Sapi Perah <i>Dairy Cattle</i> | Sapi Potong <i>Beef Cattle</i> | Kerbau <i>Buffalo</i> | Kuda <i>Horse</i> |
|-----|----------------------------------|-----------------------------------|-----------------------------------|--------------------------|----------------------|
| | (1) | (2) | (3) | (4) | (5) |
| 1. | Batang Anai | - | 4 570 | 991 | - |
| 2. | Lubuk Alung | - | 3 318 | 825 | 36 |
| 3. | Sintuk Toboh Gadang | - | 2 553 | 570 | - |
| 4. | Ulakan Tapakis | - | 4 325 | 2 415 | - |
| 5. | Nan Sabaris | - | 3 174 | 698 | 2 |
| 6. | 2 x 11 Enam Lingkung | - | 670 | 455 | - |
| 7. | Enam Lingkung | - | 1 585 | 415 | 1 |
| 8. | 2 x 11 Kayu Tanam | 32 | 517 | 392 | - |
| 9. | VII Koto Sungai Sariak | - | 4 492 | 655 | 7 |
| 10. | Patamuan | - | 2 004 | 851 | - |
| 11. | Padang Sago | - | 1 138 | 608 | - |
| 12. | V Koto Kampung Dalam | - | 2 014 | 620 | - |
| 13. | V Koto Timur | - | 1 381 | 525 | - |
| 14. | Sungai Limau | - | 2 666 | 730 | - |
| 15. | Batang Gasan | - | 2 065 | 837 | - |
| 16. | Sungai Geringging | - | 2 974 | 1 399 | - |
| 17. | IV Koto Aur Malintang | - | 2 341 | 1 815 | - |
| | 2019 | 32 | 41 787 | 14 801 | 46 |
| | 2018 | 31 | 40 984 | 14 544 | 46 |
| | 2017 | 29 | 38 863 | 13 633 | 36 |
| | 2016 | 42 | 38 633 | 13 923 | 25 |
| | 2015 | 52 | 37 415 | 13 443 | 28 |
| | Jumlah Total | | | | |

Bersambung / To be continued

Lanjutan Tabel/Continued Table 5.4.1

| Kecamatan Subdistricts | | Kambing Goat | Domba Sheep | Babi Pig |
|---------------------------|-------------------------|-----------------|----------------|-------------|
| (1) | | (6) | (7) | (8) |
| 1. | Batang Anai | 2 051 | - | - |
| 2. | Lubuk Alung | 4 640 | - | - |
| 3. | Sintuk Toboh Gadang | 2 877 | - | - |
| 4. | Ulakan Tapakis | 3 490 | - | - |
| 5. | Nan Sabaris | 3 081 | - | - |
| 6. | 2 x 11 Enam Lingkung | 2 260 | - | - |
| 7. | Enam Lingkung | 2 112 | - | - |
| 8. | 2 x 11 Kayu Tanam | 1 042 | - | - |
| 9. | VII Koto Sungai Sariaak | 1 605 | - | - |
| 10. | Patamuan | 1 206 | - | - |
| 11. | Padang Sago | 1 040 | - | - |
| 12. | V Koto Kampung Dalam | 1 521 | - | - |
| 13. | V Koto Timur | 1 120 | - | - |
| 14. | Sungai Limau | 1 625 | - | - |
| 15. | Batang Gasan | 2 177 | - | - |
| 16. | Sungai Geringging | 1 163 | - | - |
| 17. | IV Koto Aur Malintang | 1 080 | - | - |
| | 2019 | 34 090 | - | - |
| | 2018 | 33 840 | - | - |
| Jumlah | 2017 | 32 479 | 1 | - |
| <i>Total</i> | 2016 | 34 425 | - | - |
| | 2015 | 33 583 | - | 436 |

Sumber/Source: Dinas Peternakan dan Kesehatan Hewan Kabupaten Padang Pariaman/
Department of Farms and Animal Health of Padang Pariaman Regency

Tabel 5.4.2 Populasi Unggas dan Jenis Unggas Menurut Kecamatan di Kabupaten Padang Pariaman, 2019
Table Poultry Population and Kind of Poultry by Subdistricts in Padang Pariaman Regency, 2019

| | Kecamatan Subdistricts | Ayam Kampung Native Chicken | Ayam Petelur Layer | Ayam Pedaging Broiler | Itik/Itik Manila Duck/ Muscovy Duck |
|-----|---------------------------|--------------------------------------|-----------------------|-----------------------------|---|
| | (1) | (2) | (3) | (4) | (5) |
| 1. | Batang Anai | 35 201 | 3 010 | 222 560 | 5 885 |
| 2. | Lubuk Alung | 99 606 | 1 560 700 | 2 000 600 | 24 500 |
| 3. | Sintuk Toboh Gadang | 20 893 | 18 910 | 66 400 | 2 440 |
| 4. | Ulakan Tapakis | 65 710 | 160 900 | 620 300 | 23 900 |
| 5. | Nan Sabaris | 100 011 | 103 000 | 1216 400 | 9 750 |
| 6. | 2 x 11 Enam Lingkung | 130 322 | 13 400 | 192 900 | 2 025 |
| 7. | Enam Lingkung | 3 360 | 112 000 | 104 000 | 3 590 |
| 8. | 2 x 11 Kayu Tanam | 67 218 | 27 020 | 850 470 | 22 850 |
| 9. | VII Koto Sungai Sariak | 70 942 | - | 254 700 | 3 151 |
| 10. | Patamuan | 25 004 | 38 580 | 119 206 | 11 780 |
| 11. | Padang Sago | 44 864 | - | - | 5 140 |
| 12. | V Koto Kampung Dalam | 24 562 | - | 365 600 | 3 990 |
| 13. | V Koto Timur | 13 664 | - | 46 620 | 590 |
| 14. | Sungai Limau | 25 480 | 256 500 | 36 200 | 7 430 |
| 15. | Batang Gasan | 28 334 | - | - | 12 100 |
| 16. | Sungai Geringging | 22 192 | - | 14 510 | 2 185 |
| 17. | IV Koto Aur Malintang | 32 604 | - | 4 880 | 1 343 |
| | 2019 | 809 967 | 2 294 020 | 6 115 346 | 142 649 |
| | 2018 | 799 109 | 2 019 551 | 6 084 404 | 138 237 |
| | 2017 | 790 171 | 1 984 871 | 6 733 254 | 130 900 |
| | 2016 | 952 843 | 1 778 076 | 6 640 736 | 145 216 |
| | 2015 | 932 045 | 1 306 997 | 5 259 214 | 150 363 |
| | Jumlah Total | | | | |

Sumber/Source: Dinas Peternakan dan Kesehatan Hewan Kabupaten Padang Pariaman/
 Department of Farms and Animal Health of Padang Pariaman Regency

Tabel 5.4.3 Jumlah Ternak yang Dipotong dan Jenis Ternak Menurut Kecamatan di Kabupaten Padang Pariaman, 2019
Table Livestock Slaughtered and Kind of Livestock by Subdistricts in Padang Pariaman Regency, 2019

| Kecamatan Subdistricts | | Sapi Potong Beef Cattle | Kerbau Buffalo | Kuda Horse |
|---------------------------|-------------------------|----------------------------|-------------------|---------------|
| (1) | | (2) | (3) | (4) |
| 1. | Batang Anai | 114 | 52 | - |
| 2. | Lubuk Alung | 343 | 572 | - |
| 3. | Sintuk Toboh Gadang | 144 | 35 | - |
| 4. | Ulakan Tapakis | 213 | 72 | - |
| 5. | Nan Sabaris | 323 | 147 | - |
| 6. | 2 x 11 Enam Lingkung | 113 | 109 | - |
| 7. | Enam Lingkung | 179 | 91 | - |
| 8. | 2 x 11 Kayu Tanam | 101 | 4 | - |
| 9. | VII Koto Sungai Sariaik | 523 | 185 | - |
| 10. | Patamuan | 95 | 11 | - |
| 11. | Padang Sago | 67 | 8 | - |
| 12. | V Koto Kampung Dalam | 360 | 117 | - |
| 13. | V Koto Timur | 90 | 106 | - |
| 14. | Sungai Limau | 162 | 58 | - |
| 15. | Batang Gasan | 89 | 43 | - |
| 16. | Sungai Geringging | 301 | 90 | - |
| 17. | IV Koto Aur Malintang | 259 | 35 | - |
| Jumlah Total | 2019 | 3 476 | 1 735 | - |
| | 2018 | 4 034 | 1 745 | - |
| | 2017 | 4 330 | 1 925 | - |
| | 2016 | 4 185 | 1 743 | - |
| | 2015 | 3 917 | 1 762 | - |

Bersambung / To be continued

Lanjutan Tabel/Continued Table 5.4.3

| Kecamatan Subdistricts | | Kambing Goat | Domba Sheep | Babi Pig |
|---------------------------|------------------------|-----------------|----------------|-------------|
| (1) | | (5) | (6) | (7) |
| 1. | Batang Anai | 14 | - | - |
| 2. | Lubuk Alung | 154 | - | - |
| 3. | Sintuk Toboh Gadang | 9 | - | - |
| 4. | Ulakan Tapakis | 1 862 | - | - |
| 5. | Nan Sabaris | 1 488 | - | - |
| 6. | 2 x 11 Enam Lingkung | 81 | - | - |
| 7. | Enam Lingkung | 595 | - | - |
| 8. | 2 x 11 Kayu Tanam | 123 | - | - |
| 9. | VII Koto Sungai Sariak | 166 | - | - |
| 10. | Patamuan | 121 | - | - |
| 11. | Padang Sago | - | - | - |
| 12. | V Koto Kampung Dalam | 429 | - | - |
| 13. | V Koto Timur | 7 | - | - |
| 14. | Sungai Limau | 165 | - | - |
| 15. | Batang Gasan | 11 | - | - |
| 16. | Sungai Geringging | 9 | - | - |
| 17. | IV Koto Aur Malintang | 11 | - | - |
| | 2019 | 5 245 | - | - |
| | 2018 | 4 661 | - | - |
| Jumlah | 2017 | 4 138 | - | - |
| <i>Total</i> | 2016 | 4 043 | - | - |
| | 2015 | 4 026 | - | 40 |

Sumber/Source: Dinas Peternakan dan Kesehatan Hewan Kabupaten Padang Pariaman/
Department of Farms and Animal Health of Padang Pariaman Regency

Tabel 5.4.4 Jumlah Populasi dan Pemotongan Sapi Menurut Kecamatan di Kabupaten Padang Pariaman, 2019
Table *Number of Registered Slaughtered Cow and Livestock Population by Subdistricts in Padang Pariaman Regency, 2019*

| Kecamatan Subdistricts | Populasi (Ekor) Population | | | Pemotongan (Ekor) Slaughtered | | | |
|---------------------------|---------------------------------|---------------|-----------------|------------------------------------|---------------|-----------------|--------------|
| | Jantan Ox | Betina Cow | Jumlah Total | Jantan Ox | Betina Cow | Jumlah Total | |
| (1) | (2) | (3) | (4) | (5) | (6) | (7) | |
| 1. Batang Anai | 1 815 | 2 755 | 4 570 | 112 | 2 | 114 | |
| 2. Lubuk Alung | 1 030 | 2 288 | 3 318 | 329 | 14 | 343 | |
| 3. Sintuk Toboh Gadang | 777 | 1 776 | 2 553 | 144 | - | 144 | |
| 4. Ulakan Tapakis | 1 885 | 2 440 | 4 325 | 213 | - | 213 | |
| 5. Nan Sabaris | 1 167 | 2 007 | 3 174 | 322 | 1 | 323 | |
| 6. 2 x 11 Enam Lingkung | 207 | 463 | 670 | 105 | 8 | 113 | |
| 7. Enam Lingkung | 570 | 1 015 | 1 585 | 179 | - | 179 | |
| 8. 2 x 11 Kayu Tanam | 160 | 357 | 517 | 101 | - | 101 | |
| 9. VII Koto Sungai Sariak | 1 216 | 3 276 | 4 492 | 523 | - | 523 | |
| 10. Patamuan | 715 | 1 289 | 2 004 | 95 | - | 95 | |
| 11. Padang Sago | 355 | 783 | 1 138 | 67 | - | 67 | |
| 12. V Koto Kampung Dalam | 670 | 1 344 | 2 014 | 358 | 2 | 360 | |
| 13. V Koto Timur | 428 | 953 | 1 381 | 90 | - | 90 | |
| 14. Sungai Limau | 1 020 | 1 646 | 2 666 | 162 | - | 162 | |
| 15. Batang Gasan | 436 | 1 629 | 2 065 | 87 | 2 | 89 | |
| 16. Sungai Geringging | 1 270 | 1 704 | 2 974 | 249 | 52 | 301 | |
| 17. IV Koto Aur Malintang | 784 | 1 557 | 2 341 | 241 | 18 | 259 | |
| Jumlah Total | 2019 | 14 505 | 27 282 | 41 787 | 3 377 | 99 | 3 476 |
| | 2018 | 14 572 | 26 412 | 40 984 | 3 877 | 157 | 4 034 |
| | 2017 | 13 670 | 25 193 | 38 863 | 4 027 | 305 | 4 330 |
| | 2016 | 14 115 | 24 518 | 38 633 | 3 896 | 289 | 4 185 |
| | 2015 | 12 937 | 24 478 | 37 415 | 3 636 | 281 | 3 916 |

Sumber/Source: Dinas Peternakan dan Kesehatan Hewan Kabupaten Padang Pariaman/
 Department of Farms and Animal Health of Padang Pariaman Regency

Tabel 5.4.5 Jumlah Populasi dan Pemotongan Kerbau Menurut Kecamatan di Kabupaten Padang Pariaman, 2019
Number of Registered Slaughtered Buffalo and Livestock Population by Subdistricts in Padang Pariaman Regency, 2019

| Kecamatan Subdistricts | Populasi (Ekor) Population | | | Pemotongan (Ekor) Slaughtered | | | |
|---------------------------|---------------------------------|------------------|-----------------|------------------------------------|------------------|-----------------|--------------|
| | Jantan Male | Betina Female | Jumlah Total | Jantan Male | Betina Female | Jumlah Total | |
| (1) | (2) | (3) | (4) | (5) | (6) | (7) | |
| 1. Batang Anai | 477 | 514 | 991 | 51 | 1 | 52 | |
| 2. Lubuk Alung | 376 | 449 | 825 | 547 | 25 | 572 | |
| 3. Sintuk Toboh Gadang | 217 | 353 | 570 | 33 | 2 | 35 | |
| 4. Ulakan Tapakis | 1 075 | 1 340 | 2 415 | 72 | - | 72 | |
| 5. Nan Sabaris | 310 | 388 | 698 | 141 | 6 | 147 | |
| 6. 2 x 11 Enam Lingkung | 152 | 303 | 455 | 105 | 4 | 109 | |
| 7. Enam Lingkung | 139 | 276 | 415 | 84 | 7 | 91 | |
| 8. 2 x 11 Kayu Tanam | 83 | 309 | 392 | 4 | - | 4 | |
| 9. VII Koto Sungai Sariak | 197 | 458 | 655 | 178 | 7 | 185 | |
| 10. Patamuhan | 289 | 562 | 851 | 11 | - | 11 | |
| 11. Padang Sago | 246 | 362 | 608 | 8 | - | 8 | |
| 12. V Koto Kampung Dalam | 231 | 389 | 620 | 113 | 4 | 117 | |
| 13. V Koto Timur | 201 | 324 | 525 | 106 | - | 106 | |
| 14. Sungai Limau | 232 | 498 | 730 | 58 | - | 58 | |
| 15. Batang Gasan | 198 | 639 | 837 | 42 | 1 | 43 | |
| 16. Sungai Geringging | 611 | 788 | 1 399 | 86 | 4 | 90 | |
| 17. IV Koto Aur Malintang | 625 | 1 190 | 1 815 | 26 | 9 | 35 | |
| Jumlah Total | 2019 | 5 659 | 9 142 | 14 801 | 1 665 | 70 | 1 735 |
| | 2018 | 5 573 | 8 971 | 14 544 | 1 634 | 110 | 1 744 |
| | 2017 | 5 109 | 8 524 | 13 633 | 1 759 | 167 | 1 926 |
| | 2016 | 5 290 | 8 653 | 13 943 | 1 580 | 161 | 1 743 |
| | 2015 | 5 127 | 8 316 | 13 443 | 1 574 | 185 | 1 760 |

Sumber/Source: Dinas Peternakan dan Kesehatan Hewan Kabupaten Padang Pariaman/
 Department of Farms and Animal Health of Padang Pariaman Regency

Tabel 5.4.6 Jumlah Populasi dan Pemotongan Kuda Menurut Kecamatan di Kabupaten Padang Pariaman, 2019
Number of Registered Slaughtered Horse and Livestock Population by Subdistricts in Padang Pariaman Regency, 2019

| Kecamatan Subdistricts | Populasi (Ekor) Population | | | Pemotongan (Ekor) Slaughtered | | |
|---------------------------|---------------------------------|----------------|-----------------|------------------------------------|----------------|-----------------|
| | Jantan Stallion | Betina Mare | Jumlah Total | Jantan Stallion | Betina Mare | Jumlah Total |
| (1) | (2) | (3) | (4) | (5) | (6) | (7) |
| 1. Batang Anai | - | - | - | - | - | - |
| 2. Lubuk Alung | 29 | 7 | 36 | - | - | - |
| 3. Sintuk Toboh Gadang | - | - | - | - | - | - |
| 4. Ulakan Tapakis | - | - | - | - | - | - |
| 5. Nan Sabaris | 1 | 1 | 2 | - | - | - |
| 6. 2 x 11 Enam Lingkung | - | - | - | - | - | - |
| 7. Enam Lingkung | - | 1 | 1 | - | - | - |
| 8. 2 x 11 Kayu Tanam | - | - | - | - | - | - |
| 9. VII Koto Sungai Sariak | 1 | 6 | 7 | - | - | - |
| 10. Patamuan | - | - | - | - | - | - |
| 11. Padang Sago | - | - | - | - | - | - |
| 12. V Koto Kampung Dalam | - | - | - | - | - | - |
| 13. V Koto Timur | - | - | - | - | - | - |
| 14. Sungai Limau | - | - | - | - | - | - |
| 15. Batang Gasan | - | - | - | - | - | - |
| 16. Sungai Geringging | - | - | - | - | - | - |
| 17. IV Koto Aur Malintang | - | - | - | - | - | - |
| Jumlah Total | 2019 | 31 | 15 | 46 | - | - |
| | 2018 | 31 | 15 | 46 | - | - |
| | 2017 | 25 | 11 | 36 | - | - |
| | 2016 | 21 | 4 | 25 | - | - |
| | 2015 | 19 | 9 | 28 | - | - |

Sumber/Source: Dinas Peternakan dan Kesehatan Hewan Kabupaten Padang Pariaman/
 Department of Farms and Animal Health of Padang Pariaman Regency

Tabel 5.4.7 Jumlah Populasi dan Pemotongan Kambing Menurut Kecamatan di Kabupaten Padang Pariaman, 2019
Number of Registered Slaughtered Goat and Livestock Population by Subdistricts in Padang Pariaman Regency, 2019

| Kecamatan Subdistricts | Populasi (Ekor) Population | | | Pemotongan (Ekor) Slaughtered | | | |
|---------------------------|---------------------------------|-------------------------|-----------------|------------------------------------|-------------------------|-----------------|--------------|
| | Jantan Billy Goat | Betina Nanny Goat | Jumlah Total | Jantan Billy Goat | Betina Nanny Goat | Jumlah Total | |
| (1) | (2) | (3) | (4) | (5) | (6) | (7) | |
| 1. Batang Anai | 928 | 1 123 | 2 051 | 14 | - | 14 | |
| 2. Lubuk Alung | 2 088 | 2 552 | 4 640 | 154 | - | 154 | |
| 3. Sintuk Toboh Gadang | 1 401 | 1 476 | 2 877 | 9 | - | 9 | |
| 4. Ulakan Tapakis | 1 321 | 2 169 | 3 490 | 1 358 | 504 | 1 862 | |
| 5. Nan Sabaris | 1 055 | 2 026 | 3 081 | 1 043 | 445 | 1 488 | |
| 6. 2 x 11 Enam Lingkung | 1 036 | 1 224 | 2 260 | 58 | 23 | 81 | |
| 7. Enam Lingkung | 818 | 1 294 | 2 112 | 507 | 88 | 595 | |
| 8. 2 x 11 Kayu Tanam | 234 | 808 | 1 042 | 84 | 38 | 122 | |
| 9. VII Koto Sungai Sariak | 687 | 918 | 1 605 | 161 | 5 | 166 | |
| 10. Patamuan | 370 | 836 | 1 206 | 88 | 33 | 121 | |
| 11. Padang Sago | 389 | 651 | 1 040 | - | - | - | |
| 12. V Koto Kampung Dalam | 584 | 937 | 1 521 | 298 | 131 | 429 | |
| 13. V Koto Timur | 334 | 786 | 1 120 | 7 | - | 7 | |
| 14. Sungai Limau | 562 | 1 063 | 1 625 | 134 | 30 | 164 | |
| 15. Batang Gasan | 676 | 1 501 | 2 177 | 10 | - | 10 | |
| 16. Sungai Geringging | 396 | 767 | 1 163 | 9 | - | 9 | |
| 17. IV Koto Aur Malintang | 388 | 692 | 1 080 | 10 | - | 10 | |
| Jumlah Total | 2019 | 13 267 | 20 823 | 34 090 | 3 944 | 1 297 | 5 241 |
| | 2018 | 13 197 | 20 643 | 33 840 | 3 524 | 1 140 | 4 664 |
| | 2017 | 12 976 | 19 503 | 32 479 | 3 273 | 863 | 4 142 |
| | 2016 | 13 902 | 20 523 | 34 425 | 3 084 | 959 | 4 043 |
| | 2015 | 13 748 | 19 835 | 33 583 | 3 129 | 893 | 4 022 |

Sumber/Source: Dinas Peternakan dan Kesehatan Hewan Kabupaten Padang Pariaman/
 Department of Farms and Animal Health of Padang Pariaman Regency

Tabel 5.4.8 Jumlah Populasi dan Pemotongan Ayam Buras, Ayam Ras dan Itik di Kabupaten Padang Pariaman, 2019
Table *Number of Registered Slaughtered Poultry and Livestock Population by Subdistricts in Padang Pariaman Regency, 2019*

| | Kecamatan Subdistricts | Populasi (Ekor) Population | | | |
|-----|---------------------------|-----------------------------------|--------------------------------------|---------------------|----------------|
| | | Ayam Buras Domestic Chicken | Ayam Ras Petelur Layer Chicken | Ayam Ras Broiler | Itik Duck |
| | (1) | (2) | (3) | (4) | (5) |
| 1. | Batang Anai | 35 201 | 3 010 | 222 560 | 5 885 |
| 2. | Lubuk Alung | 99 606 | 1 560 700 | 2000 600 | 24 500 |
| 3. | Sintuk Toboh Gadang | 20 893 | 18 910 | 66 400 | 2 440 |
| 4. | Ulakan Tapakis | 65 710 | 160 900 | 620 300 | 23 900 |
| 5. | Nan Sabaris | 100 011 | 103 000 | 1216 400 | 9 750 |
| 6. | 2 x 11 Enam Lingkung | 130 322 | 13 400 | 192 900 | 2 025 |
| 7. | Enam Lingkung | 3 360 | 112 000 | 104 000 | 3 590 |
| 8. | 2 x 11 Kayu Tanam | 67 218 | 27 020 | 850 470 | 22 850 |
| 9. | VII Koto Sungai Sariak | 70 942 | - | 254 700 | 3 151 |
| 10. | Patamuan | 25 004 | 38 580 | 119 206 | 11 780 |
| 11. | Padang Sago | 44 864 | - | - | 5 140 |
| 12. | V Koto Kampung Dalam | 24 562 | - | 365 600 | 3 990 |
| 13. | V Koto Timur | 13 664 | - | 46 620 | 590 |
| 14. | Sungai Limau | 25 480 | 256 500 | 36 200 | 7 430 |
| 15. | Batang Gasan | 28 334 | - | - | 12 100 |
| 16. | Sungai Geringging | 22 192 | - | 14 510 | 2 185 |
| 17. | IV Koto Aur Malintang | 32 604 | - | 4 880 | 1 343 |
| | 2019 | 809 967 | 2 294 020 | 6 115 346 | 142 649 |
| | 2018 | 799 109 | 2 019 551 | 6 084 404 | 138 237 |
| | 2017 | 79 0171 | 1 984 871 | 6 733 254 | 130 900 |
| | 2016 | 952 843 | 1 778 076 | 6 640 736 | 145 216 |
| | 2015 | 932 045 | 1 306 997 | 5 259 214 | 150 363 |
| | Jumlah Total | | | | |

Bersambung / To be continued

Lanjutan Tabel/Continued Table 5.4.8

| Kecamatan Subdistricts | Pemotongan (Ekor) Slaughtered | | | | |
|---------------------------|------------------------------------|--------------------------------------|---------------------|------------------|---------------|
| | Ayam Buras Domestic Chicken | Ayam Ras Petelur Layer Chicken | Ayam Ras Broiler | Itik Duck | |
| (1) | (6) | (7) | (8) | (9) | |
| 1. Batang Anai | 49 281 | 1 806 | 222 493 | 3 531 | |
| 2. Lubuk Alung | 139 448 | 936 420 | 2 000 000 | 14 700 | |
| 3. Sintuk Toboh Gadang | 29 250 | 11 346 | 66 380 | 1 464 | |
| 4. Ulakan Tapakis | 91 994 | 96 540 | 620 114 | 14 340 | |
| 5. Nan Sabaris | 140 015 | 61 800 | 1 216 035 | 5 850 | |
| 6. 2 x 11 Enam Lingkung | 182 451 | 8 040 | 192 842 | 1 215 | |
| 7. Enam Lingkung | 4 704 | 67 200 | 103 969 | 2 154 | |
| 8. 2 x 11 Kayu Tanam | 94 105 | 16 212 | 850 215 | 13 710 | |
| 9. VII Koto Sungai Sariak | 99 319 | - | 254 624 | 1 891 | |
| 10. Patamuan | 35 006 | 23 148 | 119 170 | 7 068 | |
| 11. Padang Sago | 62 810 | - | - | 3 084 | |
| 12. V Koto Kampung Dalam | 34 387 | - | 365 490 | 2 394 | |
| 13. V Koto Timur | 19 130 | - | 46 606 | 354 | |
| 14. Sungai Limau | 35 672 | 153 900 | 36 189 | 4 458 | |
| 15. Batang Gasan | 39 668 | - | - | 7 260 | |
| 16. Sungai Geringging | 31 069 | - | 14 506 | 1 311 | |
| 17. IV Koto Aur Malintang | 45 646 | - | 4 879 | 806 | |
| Jumlah Total | 2019 | 1 133 955 | 1 376 412 | 6 113 512 | 85 590 |
| | 2018 | 1 118 753 | 1 211 730 | 6 082 578 | 82 943 |
| | 2017 | 1 106 240 | 1 190 923 | 6 731 233 | 78 540 |
| | 2016 | 1 333 980 | 1 066 845 | 6 638 744 | 87 129 |
| | 2015 | 1 304 863 | 784 198 | 5 257 636 | 90 218 |

Sumber/Source: Dinas Peternakan dan Kesehatan Hewan Kabupaten Padang Pariaman/
Department of Farms and Animal Health of Padang Pariaman Regency

Tabel 5.4.9 Jumlah Produksi Daging dan Kulit Sapi dan Kerbau Menurut Kecamatan di Kabupaten Padang Pariaman, 2019
Table *Meat Production of Cows and Buffaloes by Subdistricts in Padang Pariaman Regency, 2019*

| Kecamatan Subdistricts | Daging (Kg) Meat (Kg) | | Kulit (Lembar) | | |
|----------------------------|------------------------------|-------------------|------------------|-------------------|--------------|
| | Sapi Cow | Kerbau Buffalo | Sapi Cow | Kerbau Buffalo | |
| (1) | (2) | (3) | (4) | (5) | |
| 1. Batang Anai | 25 367 | 11 167 | 114 | 52 | |
| 2. Lubuk Alung | 76 324 | 122 837 | 343 | 572 | |
| 3. Sintuk Toboh Gadang | 32 043 | 7 516 | 144 | 35 | |
| 4. Ulakan Tapakis | 47 397 | 15 462 | 213 | 72 | |
| 5. Nan Sabaris | 71 874 | 31 568 | 323 | 147 | |
| 6. 2 x 11 Enam Lingkung | 25 145 | 23 408 | 113 | 109 | |
| 7. Enam Lingkung | 39 831 | 19 542 | 179 | 91 | |
| 8. 2 x 11 Kayu Tanam | 22 475 | 859 | 101 | 4 | |
| 9. VII Koto Sungai Sariaik | 116 378 | 39 729 | 523 | 185 | |
| 10. Patamuan | 21 139 | 2 362 | 95 | 11 | |
| 11. Padang Sago | 14 909 | 1 718 | 67 | 8 | |
| 12. V Koto Kampung Dalam | 80 107 | 25 126 | 360 | 117 | |
| 13. V Koto Timur | 20 027 | 22 764 | 90 | 106 | |
| 14. Sungai Limau | 36 048 | 12 456 | 162 | 58 | |
| 15. Batang Gasan | 19 804 | 9 234 | 89 | 43 | |
| 16. Sungai Geringging | 66 979 | 19 328 | 301 | 90 | |
| 17. IV Koto Aur Malintang | 57 633 | 7 516 | 259 | 35 | |
| Jumlah Total | 2019 | 773 480 | 372 591 | 3 476 | 1 735 |
| | 2018 | 887 172 | 338 454 | 4 034 | 1 745 |
| | 2017 | 952 512 | 373 211 | 4 330 | 1 925 |
| | 2016 | 920 326 | 370 606 | 4 185 | 1 743 |
| | 2015 | 861 520 | 340 903 | 3 916 | 1 760 |

Sumber/Source: Dinas Peternakan dan Kesehatan Hewan Kabupaten Padang Pariaman/
 Department of Farms and Animal Health of Padang Pariaman Regency

Tabel 5.4.10 Vaksinasi dan Pencegahan Penyakit Ternak Menurut Kecamatan di Kabupaten Padang Pariaman, 2019
Table Vaccination and Prevention of Animal Disease by Subdistricts in Padang Pariaman Regency, 2019

| Kecamatan Subdistricts | Vaksinasi / Vaccination | | | | | | |
|---------------------------|-------------------------|--------|--------------|------------------|--------|--------------|--------------|
| | SE (Dosis) | | | Rabies (Dosis) | | | |
| | BO | Non BO | Jumlah Total | BO | Non BO | Jumlah Total | |
| (1) | (2) | (3) | (4) | (5) | (6) | (7) | |
| 1. Batang Anai | - | 211 | 211 | - | 29 | 29 | |
| 2. Lubuk Alung | - | 72 | 72 | - | 259 | 259 | |
| 3. Sintuk Toboh Gadang | - | 43 | 43 | - | - | - | |
| 4. Ulakan Tapakis | - | - | - | - | - | - | |
| 5. Nan Sabaris | - | - | - | - | - | - | |
| 6. 2 x 11 Enam Lingkung | - | - | - | - | - | - | |
| 7. Enam Lingkung | - | 28 | 28 | - | 45 | 45 | |
| 8. 2 x 11 Kayu Tanam | - | 35 | 35 | - | 689 | 689 | |
| 9. VII Koto Sungai Sariak | - | 40 | 40 | - | 65 | 65 | |
| 10. Patamuan | - | - | - | - | - | - | |
| 11. Padang Sago | - | - | - | - | - | - | |
| 12. V Koto Kampung Dalam | - | 37 | 37 | - | 50 | 50 | |
| 13. V Koto Timur | - | - | - | - | - | - | |
| 14. Sungai Limau | - | 42 | 42 | - | 66 | 66 | |
| 15. Batang Gasan | - | - | - | - | - | - | |
| 16. Sungai Geringging | - | - | - | - | - | - | |
| 17. IV Koto Aur Malintang | - | - | - | - | - | - | |
| Jumlah Total | 2019 | - | 508 | 508 | - | 1 203 | 1 203 |
| | 2018 | - | 3 014 | 3 014 | - | 2 236 | 2 236 |
| | 2017 | - | - | - | - | 2 422 | 2 422 |
| | 2016 | - | - | - | - | - | - |
| | 2015 | - | - | - | - | 2 786 | 2 786 |

Sumber/Source: Dinas Peternakan dan Kesehatan Hewan Kabupaten Padang Pariaman/
 Department of Farms and Animal Health of Padang Pariaman Regency

Tabel 5.4.11 Jumlah Produksi Telur Ayam Buras, Ayam Ras dan Itik Menurut Kecamatan di Kabupaten Padang Pariaman, 2019
Egg Production of Domestic Chicken, Broiler and Duck by Subdistricts in Padang Pariaman Regency, 2019

| Kecamatan Subdistricts | Jumlah Produksi Telur (Kg) Eggs Production (Kg) | | | |
|---------------------------|--|---------------------|-------------------|----------------|
| | Ayam Buras Domestic Chicken | Ayam Ras Broiler | Itik Duck | |
| (1) | (2) | (3) | (4) | |
| 1. Batang Anai | 22 546 | 23 207 | 32 309 | |
| 2. Lubuk Alung | 63 798 | 12 032 997 | 134 505 | |
| 3. Sintuk Toboh Gadang | 13 382 | 145 796 | 13 396 | |
| 4. Ulakan Tapakis | 42 087 | 1 240 539 | 131 211 | |
| 5. Nan Sabaris | 64 057 | 794 130 | 53 528 | |
| 6. 2 x 11 Enam Lingkung | 83 471 | 103 314 | 11 117 | |
| 7. Enam Lingkung | 2 152 | 863 520 | 19 709 | |
| 8. 2 x 11 Kayu Tanam | 43 053 | 208 324 | 125 447 | |
| 9. VII Koto Sungai Sariak | 45 438 | - | 17 299 | |
| 10. Patamuan | 16 015 | 297 452 | 64 672 | |
| 11. Padang Sago | 28 735 | - | 28 219 | |
| 12. V Koto Kampung Dalam | 15 732 | - | 21 905 | |
| 13. V Koto Timur | 8 752 | - | 3 239 | |
| 14. Sungai Limau | 16 320 | 1977 615 | 40 791 | |
| 15. Batang Gasan | 18 148 | - | 66 996 | |
| 16. Sungai Geringging | 14 214 | - | 11 996 | |
| 17. IV Koto Aur Malintang | 20 883 | - | 7 373 | |
| Jumlah Total | 2019 | 518 783 | 17 686 894 | 783 712 |
| | 2018 | 559 377 | 15 752 498 | 746 479 |
| | 2017 | 553 122 | 15 481 994 | 706 860 |
| | 2016 | 666 991 | 13 868 993 | 784 165 |
| | 2015 | 652 432 | 10 194 577 | 811 960 |

Sumber/Source: Dinas Peternakan dan Kesehatan Hewan Kabupaten Padang Pariaman/
 Department of Farms and Animal Health of Padang Pariaman Regency

Tabel 5.4.12 Investasi Non Fasilitas Pada Sub Sektor Peternakan Sapi di Kabupaten Padang Pariaman, 2019
Table 5.4.12 Non Facility Investment At Cow Husbandry by Subdistricts in Padang Pariaman Regency, 2019

| | Kecamatan Subdistricts | Populasi Population | Harga per- Ekor Price per Tail (Rp 000) | Nilai Investasi Investment Value (Rp 000) |
|---------------|-----------------------------------|--------------------------------|--|--|
| | (1) | (2) | (3) | (4) |
| 1. | Batang Anai | 4 570 | 10 000 | 45 700 000 |
| 2. | Lubuk Alung | 3 318 | 10 000 | 33 180 000 |
| 3. | Sintuk Toboh Gadang | 2 553 | 10 000 | 25 530 000 |
| 4. | Ulakan Tapakis | 4 325 | 10 000 | 43 250 000 |
| 5. | Nan Sabaris | 3 174 | 10 000 | 31 740 000 |
| 6. | 2 x 11 Enam Lingkung | 670 | 10 000 | 6 700 000 |
| 7. | Enam Lingkung | 1 585 | 10 000 | 15 850 000 |
| 8. | 2 x 11 Kayu Tanam | 517 | 10 000 | 5 170 000 |
| 9. | VII Koto Sungai Sariak | 4 492 | 10 000 | 44 920 000 |
| 10. | Patamuhan | 2 004 | 10 000 | 20 040 000 |
| 11. | Padang Sago | 1 138 | 10 000 | 11 380 000 |
| 12. | V Koto Kampung Dalam | 2 014 | 10 000 | 20 140 000 |
| 13. | V Koto Timur | 1 381 | 10 000 | 13 810 000 |
| 14. | Sungai Limau | 2 666 | 10 000 | 26 660 000 |
| 15. | Batang Gasan | 2 065 | 10 000 | 20 650 000 |
| 16. | Sungai Geringging | 2 974 | 10 000 | 29 740 000 |
| 17. | IV Koto Aur Malintang | 2 341 | 10 000 | 23 410 000 |
| | 2019 | 41 787 | 10 000 | 417 870 000 |
| | 2018 | 40 984 | 10 000 | 409 840 000 |
| Jumlah | 2017 | 38 863 | 9 500 | 369 198 500 |
| <i>Total</i> | 2016 | 38 633 | 9 000 | 347 697 000 |
| | 2015 | 37 415 | 8 500 | 318 027 500 |

Sumber/Source: Dinas Peternakan dan Kesehatan Hewan Kabupaten Padang Pariaman/
 Department of Farms and Animal Health of Padang Pariaman Regency

Tabel 5.4.13 Investasi Non Fasilitas pada Sub Sektor Peternakan Kerbau di Kabupaten Padang Pariaman, 2019
Table Non Facility Investment of Buffalo Husbandry by Subdistricts in Padang Pariaman Regency, 2019

| Kecamatan Subdistricts | | Populasi Population | Harga per- Ekor Price per Tail (Rp 000) | Nilai Investasi Investment Value (Rp 000) |
|---------------------------|------------------------|------------------------|---|---|
| (1) | | (2) | (3) | (4) |
| 1. | Batang Anai | 980 | 15 000 | 14 704 170 |
| 2. | Lubuk Alung | 827 | 15 000 | 12 399 240 |
| 3. | Sintuk Toboh Gadang | 573 | 15 000 | 8 595 360 |
| 4. | Ulakan Tapakis | 2 413 | 15 000 | 36 194 880 |
| 5. | Nan Sabaris | 700 | 15 000 | 10 495 440 |
| 6. | 2 x 11 Enam Lingkung | 460 | 15 000 | 6 902 040 |
| 7. | Enam Lingkung | 418 | 15 000 | 6 275 970 |
| 8. | 2 x 11 Kayu Tanam | 391 | 15 000 | 5 867 400 |
| 9. | VII Koto Sungai Sariak | 676 | 15 000 | 10 144 575 |
| 10. | Patamuan | 847 | 15 000 | 12 705 000 |
| 11. | Padang Sago | 596 | 15 000 | 8 939 430 |
| 12. | V Koto Kampung Dalam | 623 | 15 000 | 9 339 135 |
| 13. | V Koto Timur | 526 | 15 000 | 7 894 320 |
| 14. | Sungai Limau | 730 | 15 000 | 10 944 060 |
| 15. | Batang Gasan | 836 | 15 000 | 12 536 670 |
| 16. | Sungai Geringging | 1 398 | 15 000 | 20 971 020 |
| 17. | IV Koto Aur Malintang | 1 812 | 15 000 | 27 180 600 |
| Jumlah Total | 2019 | 14 806 | 15 000 | 222 089 310 |
| | 2018 | 14 544 | 15 000 | 218 160 000 |
| | 2017 | 13 633 | 10 000 | 136 330 000 |
| | 2016 | 13 923 | 8 500 | 118 345 500 |
| | 2015 | 13 443 | 8 000 | 107 544 000 |

Sumber/Source: Dinas Peternakan dan Kesehatan Hewan Kabupaten Padang Pariaman/
 Department of Farms and Animal Health of Padang Pariaman Regency

Tabel 5.4.14 Investasi Non Fasilitas Pada Sub. Sektor Peternakan Kuda di Kabupaten Padang Pariaman, 2019
Non Facility Investment At Horse Husbandry by Subdistricts in Padang Pariaman Regency, 2019

| Kecamatan Subdistricts | Populasi Population | Harga per- Ekor Price per Tail (Rp 000) | Nilai Investasi Investment Value (Rp 000) |
|---------------------------|------------------------|---|---|
| (1) | (2) | (3) | (4) |
| 1. Batang Anai | - | - | - |
| 2. Lubuk Alung | 36 | 50 000 | 1 800 000 |
| 3. Sintuk Toboh Gadang | - | - | - |
| 4. Ulakan Tapakis | - | - | - |
| 5. Nan Sabaris | 2 | 50 000 | 100 000 |
| 6. 2 x 11 Enam Lingkung | - | - | - |
| 7. Enam Lingkung | 1 | 50 000 | 50 000 |
| 8. 2 x 11 Kayu Tanam | - | - | - |
| 9. VII Koto Sungai Sariak | 7 | 50 000 | 350 000 |
| 10. Patamuan | - | - | - |
| 11. Padang Sago | - | - | - |
| 12. V Koto Kampung Dalam | - | - | - |
| 13. V Koto Timur | - | - | - |
| 14. Sungai Limau | - | - | - |
| 15. Batang Gasan | - | - | - |
| 16. Sungai Geringging | - | - | - |
| 17. IV Koto Aur Malintang | - | - | - |
| Jumlah | 46 | 50 000 | 2 300 000 |
| <i>Total</i> | 46 | 50 000 | 2 300 000 |
| | 36 | 31 000 | 899 000 |
| | 25 | 30 000 | 750 000 |
| | 28 | 27 000 | 756 000 |

Sumber/Source: Dinas Peternakan dan Kesehatan Hewan Kabupaten Padang Pariaman/
 Department of Farms and Animal Health of Padang Pariaman Regency

Tabel 5.4.15 Investasi Non Fasilitas Pada Sub. Sektor Peternakan Kambing Menurut Kecamatan di Kabupaten Padang Pariaman, 2019
Table Non Facility Investment at Goat Husbandry by Subdistricts in Padang Pariaman Regency, 2019

| Kecamatan Subdistricts | | Populasi Population | Harga per- Ekor Price per Tail (Rp 000) | Nilai Investasi Investment Value (Rp 000) |
|---------------------------|------------------------|------------------------|---|---|
| (1) | | (2) | (3) | (4) |
| 1. | Batang Anai | 2 051 | 1 500 | 3 076 500 |
| 2. | Lubuk Alung | 4 640 | 1 500 | 6 960 000 |
| 3. | Sintuk Toboh Gadang | 2 877 | 1 500 | 4 315 500 |
| 4. | Ulakan Tapakis | 3 490 | 1 500 | 5 235 000 |
| 5. | Nan Sabaris | 3 081 | 1 500 | 4 621 500 |
| 6. | 2 x 11 Enam Lingkung | 2 260 | 1 500 | 3 390 000 |
| 7. | Enam Lingkung | 2 112 | 1 500 | 3 168 000 |
| 8. | 2 x 11 Kayu Tanam | 1 042 | 1 500 | 1 563 000 |
| 9. | VII Koto Sungai Sariak | 1 605 | 1 500 | 2 407 500 |
| 10. | Patamuan | 1 206 | 1 500 | 1 809 000 |
| 11. | Padang Sago | 1 040 | 1 500 | 1 560 000 |
| 12. | V Koto Kampung Dalam | 1 521 | 1 500 | 2 281 500 |
| 13. | V Koto Timur | 1 120 | 1 500 | 1 680 000 |
| 14. | Sungai Limau | 1 625 | 1 500 | 2 437 500 |
| 15. | Batang Gasan | 2 177 | 1 500 | 3 265 500 |
| 16. | Sungai Geringging | 1 163 | 1 500 | 1 744 500 |
| 17. | IV Koto Aur Malintang | 1 080 | 1 500 | 1 620 000 |
| Jumlah Total | 2019 | 34 090 | 1 500 | 51 135 000 |
| | 2018 | 33 840 | 1 500 | 50 760 000 |
| | 2017 | 32 479 | 1 200 | 38 974 800 |
| | 2016 | 34 425 | 1 100 | 37 867 500 |
| | 2015 | 33 583 | 1 000 | 33 583 000 |

Sumber/Source: Dinas Peternakan dan Kesehatan Hewan Kabupaten Padang Pariaman/
 Department of Farms and Animal Health of Padang Pariaman Regency

Tabel 5.4.16 Investasi Non Fasilitas Pada Sub. Sektor Peternakan Ayam Buras Menurut Kecamatan di Kabupaten Padang Pariaman, 2019
Table *Non Facility Investment at Domestic Chicken Husbandry by Subdistricts in Padang Pariaman Regency, 2019*

| | Kecamatan Subdistricts | Populasi Population | Harga per- Ekor Price per Tail (Rp 000) | Nilai Investasi Investment Value (Rp 000) |
|-----|-----------------------------------|--------------------------------|--|--|
| | (1) | (2) | (3) | (4) |
| 1. | Batang Anai | 35 201 | 55 | 1 936 055 |
| 2. | Lubuk Alung | 99 606 | 55 | 5 478 330 |
| 3. | Sintuk Toboh Gadang | 20 893 | 55 | 1 149 115 |
| 4. | Ulakan Tapakis | 65 710 | 55 | 3 614 050 |
| 5. | Nan Sabaris | 100 011 | 55 | 5 500 605 |
| 6. | 2 x 11 Enam Lingkung | 130 322 | 55 | 7 167 710 |
| 7. | Enam Lingkung | 3 360 | 55 | 184 800 |
| 8. | 2 x 11 Kayu Tanam | 67 218 | 55 | 3 696 990 |
| 9. | VII Koto Sungai Sariak | 70 942 | 55 | 3 901 810 |
| 10. | Patamuau | 25 004 | 55 | 1 375 220 |
| 11. | Padang Sago | 44 864 | 55 | 2 467 520 |
| 12. | V Koto Kampung Dalam | 24 562 | 55 | 1 350 910 |
| 13. | V Koto Timur | 13 664 | 55 | 751 520 |
| 14. | Sungai Limau | 25 480 | 55 | 1 401 400 |
| 15. | Batang Gasan | 28 334 | 55 | 1 558 370 |
| 16. | Sungai Geringging | 22 192 | 55 | 1 220 560 |
| 17. | IV Koto Aur Malintang | 32 604 | 55 | 1 793 220 |
| | 2019 | 809 967 | 55 | 44 548 185 |
| | 2018 | 799 109 | 55 | 43 950 995 |
| | 2017 | 790 171 | 50 | 39 508 550 |
| | 2016 | 952 843 | 47 | 44 783 621 |
| | 2015 | 932 045 | 45 | 41 942 025 |
| | Jumlah Total | | | |

Sumber/Source: Dinas Peternakan dan Kesehatan Hewan Kabupaten Padang Pariaman/
 Department of Farms and Animal Health of Padang Pariaman Regency

Tabel 5.4.17 Investasi Non Fasilitas Pada Sub. Sektor Peternakan Ayam Ras Broiler Menurut Kecamatan di Kabupaten Padang Pariaman, 2019
Non Facility Investment at Broiler Husbandry by Subdistricts in Padang Pariaman Regency, 2019

| Kecamatan Subdistricts | | Populasi Population | Harga per- Ekor Price per Tail (Rp 000) | Nilai Investasi Investment Value (Rp 000) |
|---------------------------|------------------------|------------------------|---|---|
| (1) | | (2) | (3) | (4) |
| 1. | Batang Anai | 222 560 | 35 | 7 789 600 |
| 2. | Lubuk Alung | 2 000 600 | 35 | 70 021 000 |
| 3. | Sintuk Toboh Gadang | 66 400 | 35 | 2 324 000 |
| 4. | Ulakan Tapakis | 620 300 | 35 | 21 710 500 |
| 5. | Nan Sabaris | 1 216 400 | 35 | 42 574 000 |
| 6. | 2 x 11 Enam Lingkung | 192 900 | 35 | 6 751 500 |
| 7. | Enam Lingkung | 104 000 | 35 | 3 640 000 |
| 8. | 2 x 11 Kayu Tanam | 850 470 | 35 | 29 766 450 |
| 9. | VII Koto Sungai Sariak | 254 700 | 35 | 8 914 500 |
| 10. | Patamuan | 119 206 | 35 | 4 172 210 |
| 11. | Padang Sago | - | - | - |
| 12. | V Koto Kampung Dalam | 365 600 | 35 | 12 796 000 |
| 13. | V Koto Timur | 46 620 | 35 | 1 631 700 |
| 14. | Sungai Limau | 36 200 | 35 | 1 267 000 |
| 15. | Batang Gasan | - | - | - |
| 16. | Sungai Geringging | 14 510 | 35 | 507 850 |
| 17. | IV Koto Aur Malintang | 4 880 | 35 | 170 800 |
| Jumlah Total | 2019 | 6 115 346 | 35 | 214 037 110 |
| | 2018 | 6 084 404 | 35 | 212 954 140 |
| | 2017 | 6 733 254 | 32 | 215 464 128 |
| | 2016 | 6 640 736 | 30 | 199 222 080 |
| | 2015 | 5 259 214 | 28 | 147 257 992 |

Sumber/Source: Dinas Peternakan dan Kesehatan Hewan Kabupaten Padang Pariaman/
 Department of Farms and Animal Health of Padang Pariaman Regency

Tabel 5.4.18 Investasi Non Fasilitas Pada Sub. Sektor Peternakan Ayam Ras Petelur Menurut Kecamatan di Kabupaten Padang Pariaman, 2019
Non Facility Investment at Laying Pullet Husbandry by Subdistricts in Padang Pariaman Regency, 2019

| Kecamatan Subdistricts | | Populasi Population | Harga per- Ekor Price per Tail (Rp 000) | Nilai Investasi Investment Value (Rp 000) |
|-------------------------------|------------------------|------------------------|---|---|
| (1) | | (2) | (3) | (4) |
| 1. | Batang Anai | 3 010 | 60 | 180 600 |
| 2. | Lubuk Alung | 1 560 700 | 60 | 93 642 000 |
| 3. | Sintuk Toboh Gadang | 18 910 | 60 | 1 134 600 |
| 4. | Ulakan Tapakis | 160 900 | 60 | 9 654 000 |
| 5. | Nan Sabaris | 103 000 | 60 | 6 180 000 |
| 6. | 2 x 11 Enam Lingkung | 13 400 | 60 | 804 000 |
| 7. | Enam Lingkung | 112 000 | 60 | 6 720 000 |
| 8. | 2 x 11 Kayu Tanam | 27 020 | 60 | 1 621 200 |
| 9. | VII Koto Sungai Sariak | - | - | - |
| 10. | Patamuan | 38 580 | 60 | 2 314 800 |
| 11. | Padang Sago | - | - | - |
| 12. | V Koto Kampung Dalam | - | - | - |
| 13. | V Koto Timur | - | - | - |
| 14. | Sungai Limau | 256 500 | 60 | 15 390 000 |
| 15. | Batang Gasan | - | - | - |
| 16. | Sungai Geringging | - | - | - |
| 17. | IV Koto Aur Malintang | - | - | - |
| Jumlah <i>Total</i> | 2019 | 2 294 020 | 60 | 137 641 200 |
| | 2018 | 2 019 551 | 60 | 121 173 060 |
| | 2017 | 1 984 871 | 50 | 99 243 550 |
| | 2016 | 1 778 076 | 45 | 80 013 420 |
| | 2015 | 1 306 997 | 43 | 56 200 871 |

Sumber/Source: Dinas Peternakan dan Kesehatan Hewan Kabupaten Padang Pariaman/
 Department of Farms and Animal Health of Padang Pariaman Regency

Tabel 5.4.19 Investasi Non Fasilitas Pada Subsektor Peternakan Itik Menurut Kecamatan di Kabupaten Padang Pariaman, 2019
Table Non Facility Investment At Duck Husbandry by Subdistricts in Padang Pariaman Regency, 2019

| Kecamatan Subdistricts | | Populasi Population | Harga per- Ekor Price per Tail (Rp 000) | Nilai Investasi Investment Value (Rp 000) |
|---------------------------|------------------------|------------------------|---|---|
| (1) | | (2) | (3) | (4) |
| 1. | Batang Anai | 5 885 | 55 | 323 675 |
| 2. | Lubuk Alung | 24 500 | 55 | 1 347 500 |
| 3. | Sintuk Toboh Gadang | 2 440 | 55 | 134 200 |
| 4. | Ulakan Tapakis | 23 900 | 55 | 1 314 500 |
| 5. | Nan Sabaris | 9 750 | 55 | 536 250 |
| 6. | 2 x 11 Enam Lingkung | 2 025 | 55 | 111 375 |
| 7. | Enam Lingkung | 3 590 | 55 | 197 450 |
| 8. | 2 x 11 Kayu Tanam | 22 850 | 55 | 1 256 750 |
| 9. | VII Koto Sungai Sariak | 3 151 | 55 | 173 305 |
| 10. | Patamuan | 11 780 | 55 | 647 900 |
| 11. | Padang Sago | 5 140 | 55 | 282 700 |
| 12. | V Koto Kampung Dalam | 3 990 | 55 | 219 450 |
| 13. | V Koto Timur | 590 | 55 | 32 450 |
| 14. | Sungai Limau | 7 430 | 55 | 408 650 |
| 15. | Batang Gasan | 12 100 | 55 | 665 500 |
| 16. | Sungai Geringging | 2 185 | 55 | 120 175 |
| 17. | IV Koto Aur Malintang | 1 343 | 55 | 73 865 |
| Jumlah Total | 2019 | 142 649 | 55 | 7 845 695 |
| | 2018 | 138 237 | 55 | 7 603 035 |
| | 2017 | 130 900 | 50 | 6 545 000 |
| | 2016 | 145 216 | 46 | 6 679 936 |
| | 2015 | 150 363 | 44 | 6 615 972 |

Sumber/Source: Dinas Peternakan dan Kesehatan Hewan Kabupaten Padang Pariaman/
 Department of Farms and Animal Health of Padang Pariaman Regency

Tabel 5.4.20 Jumlah Populasi Anjing, Kasus Gigitan dan Pasien yang Diantilisa Menurut Kecamatan di Kabupaten Padang Pariaman, 2019
Population of Dogs, Number of Dog's Bite Cases and Number of Patient by Subdistricts in Padang Pariaman Regency, 2019

| Kecamatan Subdistricts | | Populasi Anjing Dog's Population | Kasus Gigitan Anjing Number of Dog's Bite Cases | Jumlah Pasien Number of Patient |
|---------------------------|------------------------|-------------------------------------|--|------------------------------------|
| (1) | | (2) | (3) | (4) |
| 1. | Batang Anai | 498 | 14 | 14 |
| 2. | Lubuk Alung | 1 879 | 11 | 11 |
| 3. | Sintuk Toboh Gadang | 735 | 2 | 2 |
| 4. | Ulakan Tapakis | 868 | 8 | 8 |
| 5. | Nan Sabaris | 735 | 20 | 20 |
| 6. | 2 x 11 Enam Lingkung | 259 | 9 | 9 |
| 7. | Enam Lingkung | 762 | 13 | 13 |
| 8. | 2 x 11 Kayu Tanam | 1 335 | 17 | 17 |
| 9. | VII Koto Sungai Sariak | 1 124 | 21 | 21 |
| 10. | Patamuan | 557 | 15 | 15 |
| 11. | Padang Sago | 662 | 11 | 11 |
| 12. | V Koto Kampung Dalam | 2 115 | 19 | 19 |
| 13. | V Koto Timur | 1 450 | 7 | 7 |
| 14. | Sungai Limau | 1 015 | 27 | 27 |
| 15. | Batang Gasan | 1 492 | 7 | 7 |
| 16. | Sungai Geringging | 1 005 | 5 | 5 |
| 17. | IV Koto Aur Malintang | 1 332 | 12 | 12 |
| 2019 | | 17 823 | 218 | 218 |
| 2018 | | 17 772 | 295 | 161 |
| Jumlah Total | | 17 763 | 423 | 423 |
| 2017 | | 17 454 | 171 | 137 |
| 2016 | | 17 454 | 171 | 137 |
| 2015 | | 17 466 | 314 | 210 |

Sumber/Source: Dinas Peternakan dan Kesehatan Hewan Kabupaten Padang Pariaman/
 Department of Farms and Animal Health of Padang Pariaman Regency

5.5 PERIKANAN FISHERY

Tabel 5.5.1 Luas Perikanan, Titik Lokasi, Produksi dan Nilai Produksi Perairan Umum Menurut Kecamatan di Kabupaten Padang Pariaman, 2019
Table Area, Location Point, Production and Production Value of Open Water Fish by Subdistricts in Padang Pariaman Regency, 2019

| | Kecamatan Subdistricts | Luas (Ha) Area (Ha) | Titik Lokasi Location Point | Produksi (Ton) Production (Ton) | Nilai Produksi Production Value |
|-----|---------------------------|------------------------|--------------------------------|--|---------------------------------------|
| | (1) | (2) | (3) | (4) | (5) |
| 1. | Batang Anai | 38,20 | 11 | 18,2 | 650 000 |
| 2. | Lubuk Alung | 21,30 | 14 | 20,3 | 700 700 |
| 3. | Sintuk Toboh Gadang | 1,60 | 2 | 3,1 | 150 000 |
| 4. | Ulakan Tapakis | 43,00 | 8 | 23,4 | 1 000 000 |
| 5. | Nan Sabaris | 20,10 | 8 | 18,1 | 600 000 |
| 6. | 2 x 11 Enam Lingkung | 21,10 | 7 | 17,4 | 587 000 |
| 7. | Enam Lingkung | 30,10 | 10 | 21,9 | 950 000 |
| 8. | 2 x 11 Kayu Tanam | 13,60 | 15 | 15,7 | 470 000 |
| 9. | VII Koto Sungai Sariak | 3,80 | 4 | 14,1 | 423 000 |
| 10. | Patamuan | 3,00 | 3 | 8,2 | 200 000 |
| 11. | Padang Sago | 8,20 | 4 | 13,1 | 450 000 |
| 12. | V Koto Kampung Dalam | 32,40 | 12 | 20,6 | 765 000 |
| 13. | V Koto Timur | 13,50 | 11 | 16,2 | 500 000 |
| 14. | Sungai Limau | 35,20 | 25 | 20,1 | 625 000 |
| 15. | Batang Gasan | 4,90 | 7 | 8,4 | 160 000 |
| 16. | Sungai Geringging | 16,50 | 2 | 21,2 | 800 000 |
| 17. | IV Koto Aur Malintang | 12,30 | 4 | 23,6 | 1 150 000 |
| | 2019 | 318,80 | 147 | 283,6 | 10 180 700 |
| | 2018 | 318,80 | ... | ... | ... |
| | 2017 | 318,80 | ... | ... | ... |
| | 2016 | 318,80 | ... | ... | ... |
| | 2015 | 318,80 | ... | ... | ... |
| | Jumlah Total | 318,80 | ... | ... | ... |

Catatan/Note: ... : Data Tidak Tersedia/Data Not Available

Sumber/Source: Dinas Perikanan Kabupaten Padang Pariaman/
Fisheries Agency of Padang Pariaman Regency

Tabel 5.5.2 Luas, Produksi dan Nilai Produksi Kolam Perikanan Rakyat Menurut Kecamatan di Kabupaten Padang Pariaman, 2019
Area, Production and Production Value of Public Fishponds by Subdistricts in Padang Pariaman Regency, 2019

| Kecamatan Subdistricts | | Luas (Ha) Area (Ha) | Produksi (Ton) Production (Ton) | Nilai Produksi Production Value |
|---------------------------|------------------------|------------------------|------------------------------------|------------------------------------|
| (1) | | (2) | (3) | |
| 1. | Batang Anai | 146,63 | 2 742,94 | 75 562 778 |
| 2. | Lubuk Alung | 157,66 | 3 673,70 | 77 562 500 |
| 3. | Sintuk Toboh Gadang | 79,59 | 2 564,04 | 72 765 000 |
| 4. | Ulakan Tapakis | 60,31 | 1 627,35 | 55 455 000 |
| 5. | Nan Sabaris | 57,05 | 1 393,25 | 35 456 000 |
| 6. | 2 x 11 Enam Lingkung | 152,43 | 8 224,89 | 125 562 790 |
| 7. | Enam Lingkung | 130,99 | 4 330,90 | 82 819 615 |
| 8. | 2 x 11 Kayu Tanam | 122,56 | 5 054,86 | 100 563 200 |
| 9. | VII Koto Sungai Sariak | 151,43 | 3 396,45 | 78 700 775 |
| 10. | Patamuan | 108,69 | 2 773,90 | 76 005 000 |
| 11. | Padang Sago | 29,63 | 2 508,23 | 70 554 300 |
| 12. | V Koto Kampung Dalam | 42,83 | 1 898,23 | 56 600 545 |
| 13. | V Koto Timur | 14,45 | 2 609,12 | 75 562 778 |
| 14. | Sungai Limau | 90,88 | 2 504,90 | 75 700 000 |
| 15. | Batang Gasan | 10,60 | 2 658,99 | 74 565 000 |
| 16. | Sungai Geringging | 97,67 | 2 883,62 | 75 569 170 |
| 17. | IV Koto Aur Malintang | 150,70 | 3 233,96 | 75 562 779 |
| | 2019 | 1 604,10 | 54 079,33 | 1284 567 230 |
| | 2018 | 1 882,55 | 58 211,18 | ... |
| Jumlah | 2017 | 1 475,42 | 57 239,70 | ... |
| <i>Total</i> | 2016 | 1 461,09 | 54 677,49 | ... |
| | 2015 | 1 448,92 | 49 020,30 | ... |

Catatan/Note: ... : Data Tidak Tersedia/Data Not Available

Sumber/Source: Dinas Perikanan Kabupaten Padang Pariaman/
 Fisheries Agency of Padang Pariaman Regency

Tabel 5.5.3 Jumlah Alat Penangkapan Ikan Menurut Kecamatan di Kabupaten Padang Pariaman, 2019
Table *Number of Non Facility Investment at Laying Pullet Husbandry by Subdistricts in Padang Pariaman Regency, 2019*

| Kecamatan Subdistricts | | Bubu / Lukah Rattan Fish Trap | Pukat Tepi | Payang | Pancing Fishing Rod |
|---------------------------|------------------------|-------------------------------------|------------|-----------|------------------------|
| (1) | | (2) | (3) | (4) | (5) |
| 1. | Batang Anai | 30 | 4 | 2 | 34 |
| 2. | Lubuk Alung | - | - | - | - |
| 3. | Sintuk Toboh Gadang | - | - | - | - |
| 4. | Ulakan Tapakis | 57 | 10 | 8 | 37 |
| 5. | Nan Sabaris | 10 | - | 2 | 7 |
| 6. | 2 x 11 Enam Lingkung | - | - | - | - |
| 7. | Enam Lingkung | - | - | - | - |
| 8. | 2 x 11 Kayu Tanam | - | - | - | - |
| 9. | VII Koto Sungai Sariak | - | - | - | - |
| 10. | Patamuan | - | - | - | - |
| 11. | Padang Sago | - | - | - | - |
| 12. | V Koto Kampung Dalam | - | - | - | 10 |
| 13. | V Koto Timur | - | - | - | - |
| 14. | Sungai Limau | 70 | - | 22 | 33 |
| 15. | Batang Gasan | - | 3 | - | 11 |
| 16. | Sungai Geringging | - | - | - | - |
| 17. | IV Koto Aur Malintang | - | - | - | - |
| Jumlah Total | 2019 | 167 | 17 | 34 | 132 |
| | 2018 | 706 | 10 | 34 | 152 |
| | 2017 | 1 166 | 8 | 34 | 167 |
| | 2016 | 4 554 | 17 | 31 | 322 |
| | 2015 | 5 350 | 3 | 37 | 415 |

Bersambung / To be continued

Lanjutan Tabel/Continued Table 5.5.3

| Kecamatan Subdistricts | | Bubu / Lukah Rattan Fish Trap | Pukat Tepi | Payang | Pancing Fishing Rod |
|-------------------------------|------------------------|-------------------------------------|------------|-----------|------------------------|
| (1) | | (6) | (7) | (8) | (9) |
| 1. | Batang Anai | 49 | - | 6 | 17 |
| 2. | Lubuk Alung | - | - | - | - |
| 3. | Sintuk Toboh Gadang | - | - | - | - |
| 4. | Ulakan Tapakis | 42 | - | 52 | 12 |
| 5. | Nan Sabaris | 24 | - | 6 | 6 |
| 6. | 2 x 11 Enam Lingkung | - | - | - | - |
| 7. | Enam Lingkung | - | - | - | - |
| 8. | 2 x 11 Kayu Tanam | - | - | - | - |
| 9. | VII Koto Sungai Sariak | - | - | - | - |
| 10. | Patamuan | - | - | - | - |
| 11. | Padang Sago | - | - | - | - |
| 12. | V Koto Kampung Dalam | 17 | 2 | - | - |
| 13. | V Koto Timur | - | - | - | - |
| 14. | Sungai Limau | 448 | 89 | 20 | 20 |
| 15. | Batang Gasan | 27 | 104 | 5 | 2 |
| 16. | Sungai Geringging | - | - | - | - |
| 17. | IV Koto Aur Malintang | - | - | - | - |
| Jumlah <i>Total</i> | 2019 | 607 | 195 | 89 | 57 |
| | 2018 | 400 | 26 | 90 | 76 |
| | 2017 | 385 | 13 | 68 | 65 |
| | 2016 | 418 | 12 | 34 | 93 |
| | 2015 | 550 | - | - | 38 |

Sumber/Source: Dinas Perikanan Kabupaten Padang Pariaman/
Fisheries Agency of Padang Pariaman Regency

Tabel 5.5.4 Jumlah Nelayan Perikanan Laut Menurut Kecamatan di Kabupaten Padang Pariaman, 2019
Table *Number of Sea Fisherman by Subdistricts in Padang Pariaman Regency, 2019*

| | Kecamatan Subdistricts | Nelayan Fisherman | | Jumlah Total |
|-----|---------------------------|----------------------|-----------------------|-----------------|
| | | Penuh Full Time | Sambilan Part Time | |
| | (1) | (2) | (3) | (4) |
| 1. | Batang Anai | 118 | 89 | 207 |
| 2. | Lubuk Alung | - | - | - |
| 3. | Sintuk Toboh Gadang | - | - | - |
| 4. | Ulakan Tapakis | 221 | 164 | 385 |
| 5. | Nan Sabaris | 55 | 80 | 135 |
| 6. | 2 x 11 Enam Lingkung | - | - | - |
| 7. | Enam Lingkung | - | - | - |
| 8. | 2 x 11 Kayu Tanam | - | - | - |
| 9. | VII Koto Sungai Sariak | - | - | - |
| 10. | Patamuan | - | - | - |
| 11. | Padang Sago | - | - | - |
| 12. | V Koto Kampung Dalam | 53 | 69 | 122 |
| 13. | V Koto Timur | - | - | - |
| 14. | Sungai Limau | 344 | 160 | 504 |
| 15. | Batang Gasan | 152 | 100 | 252 |
| 16. | Sungai Geringging | - | - | - |
| 17. | IV Koto Aur Malintang | - | - | - |
| | 2019 | 943 | 662 | 1 605 |
| | 2018 | 775 | 239 | 1 014 |
| | 2017 | 718 | 228 | 932 |
| | 2016 | 820 | 258 | 1 078 |
| | 2015 | 759 | 2 298 | 3 057 |
| | Jumlah Total | | | |

Sumber/Source: Dinas Perikanan Kabupaten Padang Pariaman/
 Fisheries Agency of Padang Pariaman Regency

Tabel 5.5.5 Produksi Ikan Laut Menurut Kecamatan di Kabupaten Padang Pariaman, 2019
Table 5.5.5 Production of Marine Fish by Subdistricts in Padang Pariaman Regency, 2019

| Kecamatan Subdistricts | | Produksi (Ton) Production (Ton) | Nilai (Rp) Value (Rp) |
|---------------------------|------------------------|------------------------------------|--------------------------|
| (1) | | (2) | (3) |
| 1. | Batang Anai | 2 873,96 | 104 413 563 |
| 2. | Lubuk Alung | - | - |
| 3. | Sintuk Toboh Gadang | - | - |
| 4. | Ulakan Tapakis | 3 758,26 | 136 540 813 |
| 5. | Nan Sabaris | 1 105,37 | 40 159 063 |
| 6. | 2 x 11 Enam Lingkung | - | - |
| 7. | Enam Lingkung | - | - |
| 8. | 2 x 11 Kayu Tanam | - | - |
| 9. | VII Koto Sungai Sariak | - | - |
| 10. | Patamuan | - | - |
| 11. | Padang Sago | - | - |
| 12. | V Koto Kampung Dalam | 2 210,74 | 80 318 125 |
| 13. | V Koto Timur | - | - |
| 14. | Sungai Limau | 8 019,09 | 281 113 438 |
| 15. | Batang Gasan | 4 331,48 | 160 636 250 |
| 16. | Sungai Geringging | - | - |
| 17. | IV Koto Aur Malintang | - | - |
| | 2019 | 22 298,90 | 803 181 252 |
| | 2018 | 25 729,1 | 566 050 980 |
| Jumlah | 2017 | 25 472,2 | 680 544 687 |
| Total | 2016 | 26 604,6 | 665 115 000 |
| | 2015 | 22 720,3 | 568 507 500 |

Sumber/Source: Dinas Perikanan Kabupaten Padang Pariaman/
 Fisheries Agency of Padang Pariaman Regency

Tabel 5.5.6 Sarana Penangkapan Ikan Laut Menurut Kecamatan di Kabupaten Padang Pariaman, 2019
Table Number of Sea Fishing Boat by Subdistricts in Padang Pariaman Regency, 2019

| Kecamatan Subdistricts | | RTP | Perahu Tanpa Motor Non Motorized Boat | Motor Tempel Out Motor Boat | Kapal Motor In Motor Boat |
|---------------------------|------------------------|------------|--|--------------------------------|------------------------------|
| (1) | | (2) | (3) | (4) | (5) |
| 1. | Batang Anai | 111 | 2 | 19 | - |
| 2. | Lubuk Alung | - | - | - | - |
| 3. | Sintuk Toboh Gadang | - | - | - | - |
| 4. | Ulakan Tapakis | 178 | 10 | 22 | - |
| 5. | Nan Sabaris | 33 | - | 15 | - |
| 6. | 2 x 11 Enam Lingkung | - | - | - | - |
| 7. | Enam Lingkung | - | - | - | - |
| 8. | 2 x 11 Kayu Tanam | - | - | - | - |
| 9. | VII Koto Sungai Sariak | - | - | - | - |
| 10. | Patamuan | - | - | - | - |
| 11. | Padang Sago | - | - | - | - |
| 12. | V Koto Kampung Dalam | 19 | - | 2 | - |
| 13. | V Koto Timur | - | - | - | - |
| 14. | Sungai Limau | 344 | 10 | 120 | - |
| 15. | Batang Gasan | 69 | 2 | 104 | - |
| 16. | Sungai Geringging | - | - | - | - |
| 17. | IV Koto Aur Malintang | - | - | - | - |
| Jumlah Total | 2019 | 754 | 24 | 282 | - |
| | 2018 | 652 | 27 | 625 | - |
| | 2017 | 546 | 29 | 465 | 3 |
| | 2016 | 557 | 39 | 511 | 7 |
| | 2015 | 759 | 12 | 667 | 7 |

Sumber/Source: Dinas Perikanan Kabupaten Padang Pariaman/
 Fisheries Agency of Padang Pariaman Regency

Tabel 5.5.7 Produksi Ikan Laut Menurut Jenis Ikan Menurut Kecamatan di Kabupaten Padang Pariaman (ratus ton), 2019
Table *Production of Marine Fish by Kind of Fish in Padang Pariaman Regency (hundred tons), 2019*

| Jenis Ikan <i>Kind of Fish</i> | Produksi Non Pelabuhan | Produksi Pelabuhan | Jumlah <i>Total</i> |
|-----------------------------------|---------------------------|-----------------------|------------------------|
| (1) | (2) | (3) | (4) |
| 1. Sebelah | 81,4 | - | 81,4 |
| 2. Manyung | 70,3 | - | 70,3 |
| 3. Ekor Kuning | 27,1 | - | 27,1 |
| 4. Selar Komo | 476,4 | 9,7 | 486,1 |
| 5. Selar Hijau | 347,7 | - | 347,7 |
| 6. Selar Kuning | 487,5 | - | 487,5 |
| 7. Kuwe | 633,9 | 13,8 | 647,7 |
| 8. Layang Deles | 399,1 | 12,6 | 411,7 |
| 9. Layang Biru | 350,0 | - | 350,0 |
| 10. Layang Benggol | 26,5 | 0,1 | 26,6 |
| 11. Tetengkek | 313,6 | 1,0 | 314,6 |
| 12. Bawal Hitam | 460,0 | 3,1 | 463,1 |
| 13. Bawal Putih | 463,1 | - | 463,1 |
| 14. Kakap Putih | 259,9 | - | 259,9 |
| 15. Kakap Merah | 347,1 | - | 347,1 |
| 16. Jenaha | 49,1 | - | 49,1 |
| 17. Pinjalo | 22,2 | - | 22,2 |
| 18. Bentong | 406,9 | - | 406,9 |
| 19. Golok-golok | 271,2 | - | 271,2 |
| 20. Madidihang | 446,9 | 12,1 | 459,0 |
| 21. Siro | 28,6 | - | 28,6 |
| 22. Julung-julung | 12,5 | - | 12,5 |
| 23. Banyar | 20,8 | - | 20,8 |
| 24. Tembang | 10,6 | - | 10,6 |

Bersambung / *To be continued*

Lanjutan Tabel/Continued Table 5.5.7

| Jenis Ikan <i>Kind of Fish</i> | Produksi Non Pelabuhan | Produksi Pelabuhan | Jumlah <i>Total</i> |
|-----------------------------------|---------------------------|-----------------------|------------------------|
| (1) | (2) | (3) | (4) |
| 25. Japuh | 660,6 | - | 660,6 |
| 26. Ikan Lidah | 93,6 | - | 93,6 |
| 27. Teri | 267,8 | 48,8 | 316,6 |
| 28. Ikan Layaran | 373,7 | 1,3 | 375,0 |
| 29. Setuhuk Hitam | 326,3 | - | 326,3 |
| 30. Kapas-Kapas | 220,2 | - | 220,2 |
| 31. Peperek | 485,7 | 18,5 | 504,2 |
| 32. Gerot-gerot | 43,2 | - | 43,2 |
| 33. Cendro | 65,5 | - | 65,5 |
| 34. Biji Nangka | 333,2 | - | 333,2 |
| 35. Kurisi | 158,3 | - | 158,3 |
| 36. Kuro/Senangin | 157,8 | - | 157,8 |
| 37. Lisong | 526,5 | - | 526,5 |
| 38. Cakalang | 1 245,5 | 47,7 | 1 293,2 |
| 39. Kembung | 596,6 | 15,3 | 611,9 |
| 40. Lemadang | 10,1 | - | 10,1 |
| 41. Tenggiri | 514,5 | 1,3 | 515,8 |
| 42. Tenggiri Papan | 81,8 | - | 81,8 |
| 43. Kurau | 39,1 | - | 39,1 |
| 44. Tongkol Abu-abu | 272,3 | 90,2 | 362,5 |
| 45. Tongkol Komo | 561,1 | - | 561,1 |
| 46. Tongkol Krai | 438,2 | - | 438,2 |
| 47. Alu-alu | 11,7 | - | 11,7 |
| 48. Swanggi/Mata Besar | 8,1 | - | 8,1 |

Bersambung / To be continued

Lanjutan Tabel/Continued Table 5.5.7

| Jenis Ikan <i>Kind of Fish</i> | Produksi Non Pelabuhan | Produksi Pelabuhan | Jumlah <i>Total</i> |
|-----------------------------------|---------------------------|-----------------------|------------------------|
| (1) | (2) | (3) | (4) |
| 49. Kerapu Karang | 397,8 | - | 397,8 |
| 50. Kerapu Bebek | 415,9 | - | 415,9 |
| 51. Kerapu Lumpur | 158,3 | - | 158,3 |
| 52. Beronang Kuning | 12,5 | 0,3 | 12,8 |
| 53. Kerong-kerong | 5,3 | - | 5,3 |
| 54. Layur | 480,2 | - | 480,2 |
| 55. Cucut Martil | 144,0 | - | 144,0 |
| 56. Pari kembang | 654,8 | - | 654,8 |
| 57. Ikan Lainnya | 4 161,9 | 5,7 | 4 167,6 |
| 58. udang Dogol | 574,2 | - | 574,2 |
| 59. Udang Putih | 418,9 | - | 418,9 |
| 60. Udang Barong | 276,9 | - | 276,9 |
| 61. Udang Kipas | 1,0 | - | 1,0 |
| 62. Udang Lainnya | 175,6 | - | 175,6 |
| 63. Kepiting | 227,3 | - | 227,3 |
| 64. Rajungan | 344,2 | - | 344,2 |
| 65. Cumi-cumi | 62,7 | - | 62,7 |
| 66. Sotong | 2,1 | - | 2,1 |
| Jumlah <i>Total</i> | 22 017,4 | 281,5 | 22 298,9 |

Sumber/Source: Dinas Perikanan Kabupaten Padang Pariaman/
Fisheries Agency of Padang Pariaman Regency

6

ENERGI DAN INDUSTRI

ENERGY AND INDUSTRY

Jumlah Industri
Kecil Menengah adalah
2.263 unit dengan
6.511 tenaga kerja

Jumlah pelanggan
PDAM adalah
20.944 pelanggan

Usaha yang
memiliki
UKL/UPL
sebanyak
9 unit

Daya Listrik
Yang Terpasang

123.575
Ribu VA

99.091

**Pelanggan Listrik
Kab. Padang Pariaman
2019**



PENJELASAN TEKNIS

1. Pengumpulan data industri besar dan sedang dilakukan melalui Survei Industri Besar dan Sedang yang di-aksanakan setiap tahun secara lengkap (sensus) sejak tahun 1975. Survei Industri Besar dan Sedang mencakup semua perusahaan indus-tri yang mempunyai tenaga kerja 20 orang atau lebih dengan menggunakan kuesioner II A.
2. Klasifikasi industri yang digunakan dalam survei ini berdasar kepada Klasifikasi Baku Lapangan Usaha Indonesia (KBLI). KBLI adalah klasifi-kasi lapangan usaha yang berdasar kepada International Standard In-dustrial Classification of All Economic Activities (ISIC) revisi 4 yang telah disesuaikan dengan kondisi Indone-sia.
3. Industri manufaktur adalah suatu kegiatan ekonomi yang melakukan kegiatan mengubah suatu barang dasar secara mekanis, kimia, atau dengan tangan sehingga menjadi barang jadi/setengah jadi, dan atau barang yang kurang nilainya menjadi barang yang lebih tinggi nilainya, dan sifatnya lebih dekat kepada pemakai akhir. Termasuk dalam kegiatan ini adalah jasa industri

TECHNICAL NOTES

1. *Data collection of large and medi-um scale manufacturing is conduct-ed through The Large and Medium Manufacturing Establishment Sur-vey that has been done annually for all industries (census) since 1975. Large and Medium Manufacturing Establishment Survey covers all manufactures/ industries with 20 workers or more by questionnaire II A.*
2. *The industrial clasification adopted in this survey refers to the Klasifikasi Baku Lapangan Usaha Indonesia (KBLI). KBLI is classification of eco-nomic activities based on the Inter-national Standard Industrial Classifi-cation of All Economic Activities (ISIC rev 4) that has been modified ac-cording to the local condition in Indonesia.*
3. *Manufacturing industryis defined as an economic activity processing basic goods mechanically, chemi-cals or manually into final or inter-mediate goods. It is also defined as processing of lower value goods into higher value goods as final or inter-mediate products. The activities also include services for manufacturing and assembling.*

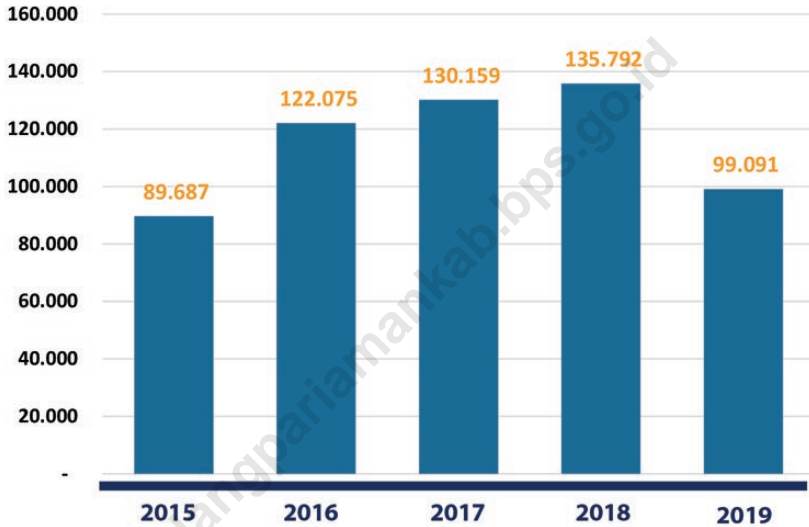
dan pekerjaan perakitan.

4. Jasa industri adalah kegiatan industri yang melayani keperluan pihak lain. Pada kegiatan ini bahan baku disediakan oleh pihak lain sedangkan pihak pengolah hanya melakukan pengolahannya dengan mendapat imbalan sebagai balas jasa (upah maklon).
4. *Services for manufacturing is defined as a manufacturing activity which serving other manufacturing establishments. In this case, raw materials are supplied by others while the workers are paid as a compensation for processing raw materials.*
5. Perusahaan atau usaha industri adalah suatu unit (kesatuan) usaha yang melakukan kegiatan ekonomi, bertujuan menghasilkan barang atau jasa, terletak pada suatu bangunan atau lokasi tertentu, dan mempunyai catatan administrasi tersendiri mengenai produksi dan struktur biaya serta ada seorang atau lebih yang bertanggung jawab atas usaha tersebut.
5. *A manufacturing establishment is defined as a production unit engaged in economic activity, producing goods or services, located in a building or in a certain location, keeping a business record concerning the production and cost structure, and having a person or more that are responsible to those activities.*
6. Industri manufaktur dikelompokkan ke dalam 4 golongan berdasarkan banyaknya pekerja, yaitu: industri besar (100 orang pekerja atau lebih), industri sedang/menengah (20–99 orang pekerja), industri kecil (5–19 orang pekerja), dan industri mikro (1–4 orang pekerja).
6. *Manufacturing industries are categorized into four groups, based on the number of employees: large scale manufacturing (100 employees or more), medium scale manufacturing (20–99 employees), small scale manufacturing (5–19 employees), and micro industry (1–4 employees).*

7. Pelanggan adalah individu atau ke-lompok, baik rumah tangga, perusahaan atau institusi non profit yang membeli air bersih dari perusahaan air bersih.
 8. Air disalurkan adalah volume air bersih dari perusahaan air bersih
7. *Customers are individuals or groups, whether household, company or non-profit institutions that buy water supply from water supply establishment.*
 8. *Distributed water is the volume of water supply from water supply establishment*

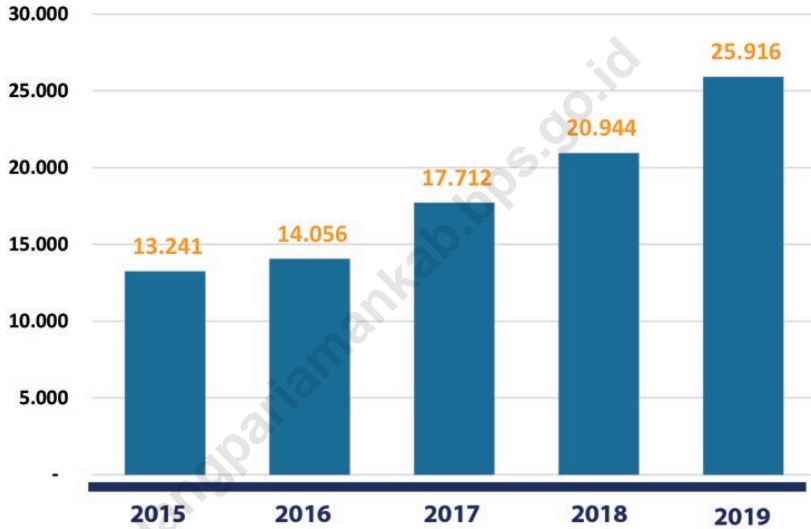
<https://padangpariamankab.bps.go.id>

Gambar 6.1 **Perkembangan Jumlah Pelanggan Listrik di Kabupaten Padang Pariaman, 2015 - 2019**
Figures *Trend Number of Electricity Customers in Padang Pariaman Regency, 2015-2019*



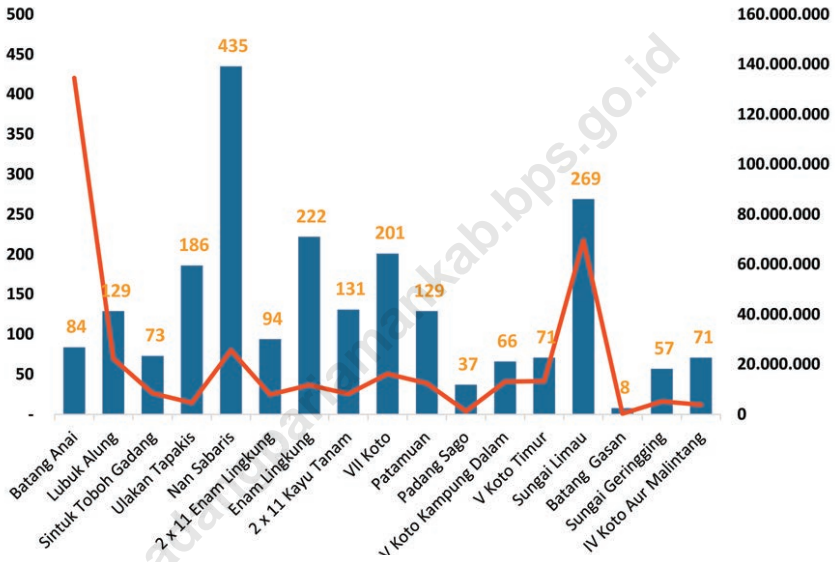
Sumber/Source: PLN Ranting Pariaman, Lubuk Alung dan Sicincin/
PLN of Ranting Pariaman, Lubuk Alung Dan Sicincin

Gambar 6.2 Perkembangan Jumlah Pelanggan PDAM di Kabupaten Padang Pariaman, 2015 - 2019
Figures **Trend Number of PDAM Customers in Padang Pariaman Regency, 2015-2019**



Sumber/Source: Perusahaan Daerah Air Minum Pariaman/
Regional Water Company Pariaman

Gambar 6.3 Jumlah dan Nilai Produksi (Ribu Rupiah) Industri Kecil dan Menengah Menurut Kecamatan di Kabupaten Padang Pariaman, 2019
Figures **6.3** Jumlah dan Nilai Produksi (Ribu Rupiah) Industri Kecil dan Menengah Menurut Kecamatan di Kabupaten Padang Pariaman, 2019
Number and Production Value (Thousand Rupiah) of Small and Medium Industry by Subdistricts in Padang Pariaman Regency, 2019



Sumber/Source: Dinas Penanaman Modal, Pelayanan Terpadu dan Perindustrian Kabupaten Padang Pariaman/
 Department Of Capital investment, Integrated Services and Industry Padang Pariaman Regency

6.1 LISTRIK ELECTRIC

Tabel 6.1.1 Banyaknya Pelanggan Listrik Menurut Wilayah di Kabupaten Padang Pariaman, 2019
Number of Electricity Customer by Regions in Padang Pariaman Regency, 2019

| <i>Wilayah Regions</i> | <i>Banyaknya Nagari Number of Villages</i> | <i>Banyaknya Pelanggan Number of Customer</i> | <i>Banyaknya Daya Number of Power (Ribuan VA/ Thousands of Watt)</i> | |
|----------------------------|--|---|---|----------------|
| (1) | (2) | (3) | (4) | |
| 1. PLN Pariaman | 33 | 36 435 | 33 299 | |
| 2. PLN Lubuk Alung | 45 | 31 415 | 56 547 | |
| 3. PLN Sicincin | 41 | 31 241 | 33 729 | |
| Padang Pariaman | 2019 | 103 | 99 091 | 123 575 |
| | 2018 | 103 | 135 792 | 159 011 |
| | 2017 | 103 | 130 159 | 148 120 |
| | 2016 | 103 | 122 075 | 138 919 |
| | 2015 | 60 | 89 687 | 108 246 |

Sumber/Source: PLN Ranting Pariaman, Lubuk Alung dan Sicincin/
PLN of Ranting Pariaman, Lubuk Alung Dan Sicincin

Tabel 6.1.2 Banyaknya Pelanggan Listrik Menurut Jenis Pemakaian di Kabupaten Padang Pariaman, 2019
Table *Number of Electricity Customer by Kind of Use in Padang Pariaman Regency, 2019*

| Tarif Bill | Jenis Pemakaian Kind of Use | Banyaknya Pelanggan Number of Customer | Banyaknya Daya Number of Power (Ribuan VA / Thousands of Watt) | Keterangan Note |
|---------------------|-------------------------------|--|--|-----------------|
| (1) | (2) | (3) | (4) | (5) |
| S1 | Kecil | - | - | - |
| S2 | Badan Sosial | 4 143 | 6 313 | - |
| S3 | Badan Sosial | 2 | 1 520 | - |
| R1 | Rumahtangga Kecil | 59 649 | 66 485 | - |
| R2 | Rumahtangga Sederhana | 118 | 459 | - |
| R3 | Rumahtangga Besar | 7 | 85 | - |
| B1 | Usaha Kecil | 7 587 | 9 691 | - |
| B2 | Usaha Sedang | 407 | 6 225 | - |
| B3 | Usaha Sedang | 2 | 3 355 | - |
| B4 | Sambungan Sementara | - | - | - |
| I.1h | Industri / Hotel / Penginapan | - | - | - |
| I.2h | Industri / Hotel / Penginapan | - | - | - |
| I1 | Industri Kecil | 7 | 59 | - |
| I2 | Industri Sedang | 51 | 5 692 | - |
| I3 | Industri Sedang | 15 | 20 545 | - |
| P1 | Gedung Kantor | 301 | 2 023 | - |
| P2 | Penerangan Jalan | 1 | 210 | - |
| P3 | Penerangan Jalan Umum | 130 | 843 | - |
| Jumlah Total | 2019 | 72 420 | 123 503 | - |
| | 2018 | 135 792 | 159 011 | - |
| | 2017 | 130 159 | 148 120 | - |
| | 2016 | 122 076 | 138 919 | - |
| | 2015 | 89 687 | 108 246 | - |

Sumber/Source: PLN Ranting Pariaman, Lubuk Alung dan Sicincin/
 PLN of Ranting Pariaman, Lubuk Alung Dan Sicincin

6.2 AIR MINUM DRINKING WATER

Tabel 6.2.1 Jumlah Pelanggan dan Air yang Disalurkan Menurut Kecamatan di Kabupaten Padang Pariaman, 2019
Number of Customers and Distributed Water by Subdistricts in Padang Pariaman Regency, 2019

| Kecamatan Subdistricts | Banyaknya Pelanggan Number of Customer | Air Disalurkan Distributed Water (m ³) | Nilai (Rp) Value (Rupiahs) |
|---------------------------|---|--|----------------------------------|
| (1) | (2) | (3) | (4) |
| 1. Batang Anai | 5 688 | 772 203 | 3 902 528 100 |
| 2. Lubuk Alung | 3 070 | 314 358 | 1 365 647 200 |
| 3. Sintuk Toboh Gadang | - | - | - |
| 4. Ulakan Tapakis | - | - | - |
| 5. Nan Sabaris | 1 075 | 80 561 | 884 734 800 |
| 6. 2 x 11 Enam Lingkung | 3 032 | 414 926 | 2 936 772 000 |
| 7. Enam Lingkung | 1 273 | 52 936 | 217 795 000 |
| 8. 2 x 11 Kayu Tanam | 1 079 | 108 640 | 429 025 600 |
| 9. VII Koto Sungai Sariak | 1 780 | 252 330 | 1 113 937 900 |
| 10. Patamuan | 916 | 146 844 | 557 263 800 |
| 11. Padang Sago | 1 319 | 237 307 | 811 804 800 |
| 12. V Koto Kampung Dalam | 1 439 | 101 032 | 843 086 800 |
| 13. V Koto Timur | 454 | - | - |
| 14. Sungai Limau | 655 | 66 057 | 255 819 200 |
| 15. Batang Gasan | 31 | - | - |
| 16. Sungai Geringging | 3 078 | 482 131 | 1 742 002 500 |
| 17. IV Koto Aur Malintang | 1 011 | 77 715 | 335 266 800 |
| 2019 | 25 900 | 3107 040 | 15 395 684 500 |
| 2018 | 20 944 | 2 685 446 | 11 583 515 692 |
| 2017 | 17 712 | 2 296 953 | 10 432 769 898 |
| 2016 | 14 056 | 2 005 662 | 9 259 492 000 |
| 2015 | 13 241 | 1 946 269 | 8 336 653 048 |
| Jumlah Total | | | |

Sumber/Source: Perusahaan Daerah Air Minum Pariaman/
Regional Water Company Pariaman

Tabel 6.2.2 Jumlah Pelanggan dan Air yang Disalurkan Menurut Jenis Pelanggan di Kabupaten Padang Pariaman, 2019
Table Number of Customers and Distributed Water by Kind Customer in Padang Pariaman Regency, 2019

| Jenis Pelanggan Kind of Customer | | Banyaknya Pelanggan Number of Customer | Air Disalurkan Distributed Water (m ³) | Nilai (Rp) Value (Rupiahs) |
|-------------------------------------|------------------------------------|---|--|----------------------------------|
| (1) | | (2) | (3) | (4) |
| 1. | Rumahtangga / A dan B | 24 743 | 2 684 914 | 11 443 022 529 |
| 2. | Hotel / Objek Wisata/Niaga | - | - | - |
| 3. | Badan Sosial dan Rumahtangga | - | - | - |
| 4. | Tempat Peribadatan / Sosial Khusus | 292 | 92 257 | 349 400 100 |
| 5. | Sarana Umum / Sosial Umum | 202 | 106 845 | 193 893 700 |
| 6. | Perumahan, Pertokoan dan Industri | 58 | 28 098 | 1 328 738 643 |
| 7. | Instansi Pemerintah | 419 | 158 065 | 1 182 483 743 |
| 8. | Lain - lain / NK / NB | 201 | 64 646 | 384 082 343 |
| 9. | Pelabuhan Udara/BIM | 1 | 36 305 | 514 063 643 |
| 10. | Susut / Hilang Dalam Penyaluran | - | - | - |
| Jumlah Total | 2019 | 25 916 | 3 171 130 | 15 395 684 701 |
| | 2018 | 20 944 | 2 685 406 | 11 583 515 692 |
| | 2017 | 17 712 | 2 296 953 | 10 432 769 898 |
| | 2016 | 14 056 | 2 005 662 | 9 259 492 000 |
| | 2015 | 13 241 | 1 946 269 | 8 336 653 048 |

Sumber/Source: Perusahaan Daerah Air Minum Pariaman/
Regional Water Company Pariaman

Tabel 6.2.3 Jumlah Pelanggan Menurut Jenis Langganan dan Kecamatan di Kabupaten Padang Pariaman, 2019
Table *Number of Customer by Kind of Subscription type and Subdistricts in Padang Pariaman Regency, 2019*

| | Kecamatan Subdistricts | Rumah Tangga House Hold | Sosial/ Umum Social | Niaga Trade | Kran Umum Publik |
|-----|-----------------------------------|--|--------------------------------|------------------------|-----------------------------|
| | (1) | (2) | (3) | (4) | (5) |
| 1. | Batang Anai | 5 443 | 23 | 69 | 33 |
| 2. | Lubuk Alung | 2 976 | 11 | 32 | 12 |
| 3. | Sintuk Toboh Gadang | - | - | - | - |
| 4. | Ulakan Tapakis | - | - | - | - |
| 5. | Nan Sabaris | 1 011 | 6 | 35 | 1 |
| 6. | 2 x 11 Enam Lingkung | 2 891 | 22 | 21 | 53 |
| 7. | Enam Lingkung | 1 233 | 2 | - | 8 |
| 8. | 2 x 11 Kayu Tanam | 1 024 | 12 | - | 17 |
| 9. | VII Koto | 1 671 | 34 | 13 | 29 |
| 10. | Patamuan | 845 | 25 | 2 | 20 |
| 11. | Padang Sago | 1 265 | 6 | - | 19 |
| 12. | V Koto Kampung Dalam | 1 388 | 21 | - | 12 |
| 13. | V Koto Timur | - | - | - | - |
| 14. | Sungai Limau | 608 | 8 | 12 | 11 |
| 15. | Batang Gasan | 30 | - | - | - |
| 16. | Sungai Geringging | 2 804 | 5 | 7 | 52 |
| 17. | IV Koto Aur Malintang | 966 | 14 | - | 17 |
| | 2019 | 24 155 | 189 | 191 | 284 |
| | 2018 | 19 838 | 454 | 197 | 396 |
| | 2017 | 17 141 | 240 | 200 | 194 |
| | 2016 | 13 056 | 212 | 200 | 175 |
| | 2015 | 12 337 | 208 | 163 | 180 |
| | Jumlah Total | | | | |

Bersambung / To be continued

Lanjutan Tabel/Continued Table 6.2.3

| Kecamatan Subdistricts | | Industri Industries | Bandar Udara Airport | Jumlah Total |
|---------------------------|------------------------|------------------------|-------------------------|-----------------|
| (1) | | (6) | (7) | (8) |
| 1. | Batang Anai | 13 | 1 | 5 582 |
| 2. | Lubuk Alung | - | - | 3 031 |
| 3. | Sintuk Toboh Gadang | - | - | - |
| 4. | Ulakan Tapakis | - | - | - |
| 5. | Nan Sabaris | 3 | - | 1 056 |
| 6. | 2 x 11 Enam Lingkung | 18 | - | 3 005 |
| 7. | Enam Lingkung | 3 | - | 1 246 |
| 8. | 2 x 11 Kayu Tanam | 4 | - | 1 057 |
| 9. | VII Koto Sungai Sariak | 11 | - | 1 758 |
| 10. | Patamuan | 4 | - | 896 |
| 11. | Padang Sago | 1 | - | 1 291 |
| 12. | V Koto Kampung Dalam | - | - | 1 421 |
| 13. | V Koto Timur | - | - | - |
| 14. | Sungai Limau | - | - | 639 |
| 15. | Batang Gasan | - | - | 30 |
| 16. | Sungai Geringging | 1 | - | 2 869 |
| 17. | IV Koto Aur Malintang | - | - | 997 |
| | 2019 | 58 | 1 | 24 878 |
| | 2018 | 58 | 1 | 20 944 |
| Jumlah | 2017 | 70 | 1 | 17 845 |
| <i>Total</i> | 2016 | 75 | 1 | 13 718 |
| | 2015 | 62 | 1 | 12 951 |

Sumber/Source: Perusahaan Daerah Air Minum Pariaman/
Regional Water Company Pariaman

Tabel 6.2.4 Pemakaian Air Minum Menurut Jenis Langganan dan Kecamatan di Kabupaten Padang Pariaman (m³), 2019
Water Consumption by Kind of Subscription type and Subdistricts in Padang pariaman Regency (m³), 2019

| Kecamatan Subdistricts | Rumah Tangga House Hold | Sosial/ Umum Social | Niaga Trade | Kran Umum Publik | |
|---------------------------|-------------------------------|------------------------|----------------|---------------------|----------------|
| (1) | (2) | (3) | (4) | (5) | |
| 1. Batang Anai | 649 343 | 22 183 | 24 913 | 5 393 | |
| 2. Lubuk Alung | 289 490 | 6 275 | 5 938 | 7 285 | |
| 3. Sintuk Toboh Gadang | - | - | - | - | |
| 4. Ulakan Tapakis | - | - | - | - | |
| 5. Nan Sabaris | 7 169 | 1 056 | 794 | 1 214 | |
| 6. 2 x 11 Enam Lingkung | 350 174 | 25 150 | 7 802 | 5 297 | |
| 7. Enam Lingkung | 50 768 | 115 | 211 | - | |
| 8. 2 x 11 Kayu Tanam | 101 176 | 2 950 | 862 | 908 | |
| 9. VII Koto | 211 162 | 6 419 | 20 422 | 4 456 | |
| 10. Patamuan | 133 420 | 5 789 | 186 | 3 156 | |
| 11. Padang Sago | 184 438 | 4 407 | 289 | 41 569 | |
| 12. V Koto Kampung Dalam | 82 124 | 2 934 | 1 304 | 640 | |
| 13. V Koto Timur | - | - | - | - | |
| 14. Sungai Limau | 63 472 | 1 269 | 484 | - | |
| 15. Batang Gasan | - | - | - | - | |
| 16. Sungai Geringging | 425 444 | 12 592 | 1 441 | 35 495 | |
| 17. IV Koto Aur Malintang | 72 734 | 1 118 | - | 1 432 | |
| Jumlah Total | 2019 | 2 620 914 | 92 257 | 64 646 | 106 845 |
| | 2018 | 2 213 361 | 160 283 | 54 354 | 53 526 |
| | 2017 | 1 659 963 | 41 053 | 50 735 | 51 664 |
| | 2016 | 1 557 403 | 53 823 | 69 068 | 31 655 |
| | 2015 | 1 495 627 | 48 262 | 58 521 | 40 298 |

Bersambung / To be continued

Lanjutan Tabel/Continued Table 6.2.4

| Kecamatan Subdistricts | | Industri Industries | Bandar Udara Airport | Jumlah Total |
|---------------------------|------------------------|------------------------|-------------------------|------------------|
| (1) | | (6) | (7) | (8) |
| 1. | Batang Anai | 46 904 | 23 467 | 772 203 |
| 2. | Lubuk Alung | - | 5 370 | 314 358 |
| 3. | Sintuk Toboh Gadang | - | - | - |
| 4. | Ulakan Tapakis | - | - | - |
| 5. | Nan Sabaris | 309 | 70 019 | 80 561 |
| 6. | 2 x 11 Enam Lingkung | 12 655 | 13 848 | 414 926 |
| 7. | Enam Lingkung | 403 | 1 439 | 52 936 |
| 8. | 2 x 11 Kayu Tanam | 653 | 2 091 | 108 640 |
| 9. | VII Koto Sungai Sariak | 3 162 | 6 709 | 252 330 |
| 10. | Patamuan | - | 4 293 | 146 844 |
| 11. | Padang Sago | 168 | 6 436 | 237 307 |
| 12. | V Koto Kampung Dalam | 59 | 13 971 | 101 032 |
| 13. | V Koto Timur | - | - | - |
| 14. | Sungai Limau | - | 832 | 66 057 |
| 15. | Batang Gasan | - | - | - |
| 16. | Sungai Geringging | - | 7 159 | 482 131 |
| 17. | IV Koto Aur Malintang | - | 2 431 | 77 715 |
| 2019 | | 64 313 | 158 065 | 3107 040 |
| 2018 | | 124 994 | 78 928 | 2 685 446 |
| 2017 | | 189 078 | 63 455 | 2 055 948 |
| 2016 | | 236 096 | 57 617 | 2 005 662 |
| 2015 | | 205 135 | 56 424 | 1 904 267 |
| Jumlah Total | | | | |

Sumber/Source: Perusahaan Daerah Air Minum Pariaman/
Regional Water Company Pariaman

Tabel 6.2.5 Produksi, Distribusi, dan Penjualan Air Minum Menurut Kecamatan di Kabupaten Padang Pariaman (m³), 2019
Table Production, Distribution, and Salling of Water by Subdistricts in Padang Pariaman Regency (m³), 2019

| | Kecamatan Subdistricts | Produksi Production | Distribusi Distribution | Terjual Sold Out | Lainnya Others |
|-----|-----------------------------------|--------------------------------|------------------------------------|-----------------------------|---------------------------|
| | (1) | (2) | (3) | (4) | (5) |
| 1. | Batang Anai | 1321 602 | 1247 320 | 777 481 | - |
| 2. | Lubuk Alung | 485 002 | 437 002 | 314 403 | - |
| 3. | Sintuk Toboh Gadang | - | - | - | - |
| 4. | Ulakan Tapakis | - | - | - | - |
| 5. | Nan Sabaris | - | - | 152 325 | - |
| 6. | 2 x 11 Enam Lingkung | 169 632 | 169 632 | 35 727 | - |
| 7. | Enam Lingkung | 3 010 | 2 510 | 4 792 | - |
| 8. | 2 x 11 Kayu Tanam | 196 862 | 196 862 | 108 640 | - |
| 9. | VII Koto | - | - | 237 747 | - |
| 10. | Patamuan | 605 532 | 554 176 | 144 030 | - |
| 11. | Padang Sago | - | - | 235 307 | - |
| 12. | V Koto Kampung Dalam | 324 586 | 312 586 | 206 957 | - |
| 13. | V Koto Timur | - | - | - | - |
| 14. | Sungai Limau | - | - | 66 057 | - |
| 15. | Batang Gasan | - | - | - | - |
| 16. | Sungai Geringging | 816 020 | 816 020 | 484 131 | - |
| 17. | IV Koto Aur Malintang | 175 435 | 175 435 | 113 947 | - |
| | 2019 | 4097 681 | 3911 543 | 2881 544 | - |
| | 2018 | 4 994 921 | 3 820 201 | 2 485 183 | - |
| | Jumlah Total | 4 994 605 | 4 877 297 | - | - |
| | 2017 | 4 994 605 | 4 877 297 | - | - |
| | 2016 | 3 778 253 | 3 699 226 | - | - |
| | 2015 | 3 778 253 | 3 699 226 | - | - |

Sumber/Source: Perusahaan Daerah Air Minum Pariaman/
Regional Water Company Pariaman

Tabel 6.2.6 **Produksi, Distribusi dan Penjualan Air Minum Menurut Bulan di Kabupaten Padang Pariaman (m³), 2019**
Production, Distribution and Selling of Water by Month in Padang Pariaman Regency (m³), 2019

| | Bulan Month | Produksi Production | Distribusi Distribution | Terjual Sold Out | Lainnya Others |
|---------------|------------------------|--------------------------------|------------------------------------|-----------------------------|---------------------------|
| | (1) | (2) | (3) | (4) | (5) |
| 1. | Januari/January | 495 013,0 | 478 513,0 | 285 645,0 | - |
| 2. | Februari/February | 417 112,0 | 401 612,0 | 287 604,0 | - |
| 3. | Maret/March | 450 592,0 | 435 095,0 | 288 512,0 | - |
| 4. | April/April | 544 336,0 | 528 836,0 | 324 250,0 | - |
| 5. | Mei/May | 520 565,0 | 505 065,0 | 295 607,0 | - |
| 6. | Juni/June | 550 586,0 | 535 086,0 | 361 518,0 | - |
| 7. | Juli/July | 550 586,0 | 535 086,0 | 318 267,0 | - |
| 8. | Agustus/August | 557 951,0 | 542 451,0 | 341 377,0 | - |
| 9. | September/September | 557 951,0 | 542 451,0 | 346 042,0 | - |
| 10. | Oktober/October | 551 925,0 | 536 425,0 | 313 957,0 | - |
| 11. | November/November | 541 881,0 | 526 381,0 | 308 121,0 | - |
| 12. | Desember/December | 543 443,0 | 527 943,0 | 309 144,0 | - |
| | 2019 | 6281 941,0 | 6094 944,0 | 3780 044,0 | - |
| | 2018 | 5 083 312,8 | 4 925 322,8 | 3 108 827,0 | - |
| Jumlah | 2017 | 4 994 605,0 | 4 877 297,0 | - | - |
| Total | 2016 | 3 778 253,0 | 3 699 226,0 | - | - |
| | 2017 | 3 778 253,0 | 3 699 226,0 | - | - |

Sumber/Source: Perusahaan Daerah Air Minum Pariaman/
Regional Water Company Pariaman

Tabel 6.2.7 Kapasitas Produksi Air Minum PDAM Menurut Bulan di Kabupaten Padang Pariaman (m³), 2019
Table Water Production Capacity by Month in Padang Pariaman Regency (m³), 2019

| Bulan Month | | Terpasang Liter/Detik | Kapasitas Produksi Production Capacity |
|-------------------------------|---------------------|--------------------------|---|
| (1) | | (2) | (3) |
| 1. | Januari/January | 735,00 | 253,00 |
| 2. | Februari/February | 730,00 | 251,00 |
| 3. | Maret/March | 730,00 | 251,00 |
| 4. | April/April | 730,00 | 262,00 |
| 5. | Mei/May | 730,00 | 262,00 |
| 6. | Juni/June | 730,00 | 264,00 |
| 7. | Juli/July | 730,00 | 264,00 |
| 8. | Agustus/August | 730,00 | 264,00 |
| 9. | September/September | 730,00 | 264,00 |
| 10. | Oktober/October | 730,00 | 264,00 |
| 11. | November/November | 730,00 | 264,00 |
| 12. | Desember/December | 730,00 | 264,00 |
| 2019 | | 730,42 | 260,58 |
| 2018 | | 830,00 | 255,00 |
| 2017 | | 822,00 | 223,00 |
| 2016 | | 595,45 | 109,44 |
| 2015 | | 595,45 | 109,44 |
| Jumlah <i>Total</i> | | | |

Sumber/Source: Perusahaan Daerah Air Minum Pariaman/
Regional Water Company Pariaman

Tabel 6.2.8 Jenis Sumber Air Minum Menurut Kecamatan di Kabupaten Padang Pariaman, 2019
Table *Kind of Water Source by Subdistricts in Padang Pariaman Regency, 2019*

| Kecamatan Subdistricts | Mata Air Spring (Unit) | Sumur Bor Artesian Well (Unit) | Sungai Grafitasi | Sumur Pomp Pump Well (Unit) | Sungai Pompa | |
|---------------------------|------------------------------|---|---------------------|---|-----------------|----------|
| (1) | (2) | (3) | (4) | (5) | (6) | |
| 1. Batang Anai | - | - | 1 | - | - | |
| 2. Lubuk Alung | - | - | 1 | - | - | |
| 3. Sintuk Toboh Gadang | - | - | - | - | - | |
| 4. Ulakan Tapakis | - | - | - | - | - | |
| 5. Nan Sabaris | - | - | - | - | - | |
| 6. 2 x 11 Enam Lingkung | 1 | - | - | - | - | |
| 7. Enam Lingkung | - | - | - | - | 1 | |
| 8. 2 x 11 Kayu Tanam | 1 | - | - | - | - | |
| 9. VII Koto | - | - | - | - | - | |
| 10. Patamuan | - | - | 2 | - | - | |
| 11. Padang Sago | - | - | - | - | - | |
| 12. V Koto Kampung Dalam | 1 | - | - | - | - | |
| 13. V Koto Timur | - | - | 1 | - | - | |
| 14. Sungai Limau | - | - | - | - | - | |
| 15. Batang Gasan | - | - | - | - | - | |
| 16. Sungai Geringging | 2 | - | - | - | - | |
| 17. IV Koto Aur Malintang | 2 | - | - | - | - | |
| Jumlah Total | | | | | | |
| | 2019 | 7 | - | 5 | - | 1 |
| | 2018 | 4 | - | 5 | - | 1 |
| | 2017 | 5 | - | 4 | - | 2 |
| | 2016 | 5 | - | 4 | - | 2 |
| | 2015 | 8 | - | 11 | - | 1 |

Sumber/Source: Perusahaan Daerah Air Minum Pariaman/
 Regional Water Company Pariaman

6.3 INDUSTRI INDUSTRY

Tabel 6.3.1 Industri Kecil dan Menengah (IKM) Menurut Kecamatan di Kabupaten Padang Pariaman, 2019
Table 6.3.1 Small and Medium Industry (SMI) by Subdistricts in Padang Pariaman Regency, 2019

| Kecamatan Subdistricts | IKM / SMI | Tenaga Kerja (Orang) Labor (Person) | Nilai Produksi Pertahun Production Value Per Year (Rp.000) |
|---------------------------|--------------|---|--|
| (1) | (2) | (3) | (4) |
| 1. Batang Anai | 84 | 436 | 134 598 789 |
| 2. Lubuk Alung | 129 | 498 | 22 307 890 |
| 3. Sintuk Toboh Gadang | 73 | 268 | 8 462 810 |
| 4. Ulakan Tapakis | 186 | 411 | 4 651 211 |
| 5. Nan Sabaris | 435 | 1 156 | 25 708 923 |
| 6. 2 x 11 Enam Lingkung | 94 | 291 | 7 938 430 |
| 7. Enam Lingkung | 222 | 576 | 11 757 380 |
| 8. 2 x 11 Kayu Tanam | 131 | 359 | 8 214 252 |
| 9. VII Koto Sungai Sariak | 201 | 601 | 16 200 078 |
| 10. Patamuan | 129 | 400 | 12 434 990 |
| 11. Padang Sago | 37 | 125 | 1 311 384 |
| 12. V Koto Kampung Dalam | 66 | 187 | 13 183 880 |
| 13. V Koto Timur | 71 | 157 | 13 333 540 |
| 14. Sungai Limau | 269 | 690 | 69 543 651 |
| 15. Batang Gasan | 8 | 23 | 261 267 |
| 16. Sungai Geringging | 57 | 193 | 5 200 198 |
| 17. IV Koto Aur Malintang | 71 | 140 | 3 890 302 |
| Jumlah Total | 2 263 | 6 511 | 358 998 975 |

Sumber/Source: Dinas Penanaman Modal, Pelayanan Terpadu dan Perindustrian Kabupaten Padang Pariaman/
Department Of Capital investment, Integrated Services and Industry Padang Pariaman Regency

Tabel 6.3.2 Industri Kecil dan Menengah Menurut Klasifikasi Baku Lapangan Usaha Indonesia (KBLI) Kabupaten Padang Pariaman, 2019
Table Small and Medium Industry According to the Standard Classification of Indonesian Business Field (KBLI) of Padang Pariaman Regency, 2019

| Klasifikasi Baku Lapangan Industri (KBLI) Standard Classification of Business Fields (SCBF) | | IKM / SMI | Tenaga Kerja (Orang) Labor (Person) | Nilai Produksi Pertahun Production Value Per Year (Rp.000) |
|---|--|-----------|---|--|
| (1) | | (2) | (3) | (4) |
| 1. | Industri air minum dan air mineral | 5 | 19 | 1 901 440 |
| 2. | Industri alas kaki untuk keperluan sehari-hari | 24 | 73 | 2 487 200 |
| 3. | Industri alat potong dan perkakas tangan untuk pertanian | 1 | 2 | 96 000 |
| 4. | Industri alat potong dan perkakas tangan yang digunakan dalam rumah tangga | 1 | 2 | 90 000 |
| 5. | Industri bahan bangunan dari tanah liat/ keramik bukan batu bata dan genteng | 3 | 5 | 119 200 |
| 6. | Industri bantal dan sejenisnya | 3 | 12 | 157 500 |
| 7. | Industri barang anyaman dari rotan dan bambu | 75 | 87 | 715 091 |
| 8. | Industri barang anyaman dari tanaman bukan rotan dan bambu | 41 | 76 | 750 980 |
| 9. | Industri barang bangunan dari kayu | 1 | 2 | 420 000 |
| 10. | Industri barang dari batu untuk keperluan rumah tangga, pajangan, dan bahan bangunan | 2 | 6 | 915 000 |
| 11. | Industri barang dari gips untuk konstruksi | 1 | 8 | 60 000 |
| 12. | Industri barang dari karet lainnya ytdl | 1 | 3 | 15 000 |
| 13. | Industri barang dari kayu, rotan, gabus lainnya ytdl | 9 | 20 | 492 300 |

Bersambung / To be continued

Lanjutan Tabel/Continued Table 6.3.2

| Klasifikasi Baku Lapangan Industri (KBLI) Standard Classification of Business Fields (SCBF) | | IKM / SMI | Tenaga Kerja (Orang) Labor (Person) | Nilai Produksi Pertahun Production Value Per Year (Rp.000) |
|---|--|-----------|---|--|
| (1) | (2) | (3) | (4) | |
| 14. | Industri barang dari kulit dan kulit buatan untuk keperluan pribadi | 8 | 61 | 4 236 140 |
| 15. | Industri barang dari logam aluminium siap pasang untuk bangunan | 4 | 9 | 1 033 750 |
| 16. | Industri barang dari logam bukan aluminium siap pasang untuk bangunan | 33 | 113 | 57 404 800 |
| 17. | Industri barang dari semen dan kapur untuk konstruksi | 4 | 28 | 847 600 |
| 18. | Industri barang galian bukan logam lainnya ytdl | 1 | 30 | 1 200 000 |
| 19. | Industri barang jadi tekstil lainnya | 2 | 3 | 87 000 |
| 20. | Industri barang jadi tekstil untuk keperluan rumah tangga | 18 | 83 | 2 872 900 |
| 21. | Industri barang lainnya dari kaca | 1 | 1 | 55 000 |
| 22. | Industri barang lainnya dari logam mulia | 2 | 3 | 10 200 |
| 23. | Industri barang logam lainnya ytdl | 1 | 2 | 8 000 |
| 24. | Industri barang perhiasan dari logam mulia bukan untuk keperluan pribadi | 2 | 6 | 80 500 |
| 25. | Industri barang tahan api dari tanah liat/ keramik lainnya | 21 | 70 | 222 780 |
| 26. | Industri batu bata dari tanah liat / keramik | 261 | 804 | 13 467 955 |

Bersambung / To be continued

Lanjutan Tabel/Continued Table 6.3.2

| Klasifikasi Baku Lapangan Industri (KBLI) Standard Classification of Business Fields (SCBF) | | IKM / SMI | Tenaga Kerja (Orang) Labor (Person) | Nilai Produksi Pertahun Production Value Per Year (Rp.000) |
|---|--|-----------|---|--|
| (1) | | (2) | (3) | (4) |
| 27. | Industri besi dan baja dasar (iron and steel making) | 2 | 63 | 8 050 000 |
| 28. | Industri furnitur dari kayu | 124 | 476 | 21 403 180 |
| 29. | Industri furnitur dari logam | 15 | 44 | 53 372 250 |
| 30. | Industri furnitur dari rotan atau bambu | 6 | 20 | 1 255 000 |
| 31. | Industri kaca lembaran | 3 | 9 | 280 000 |
| 32. | Industri kain sulaman / bordir | 182 | 562 | 60 522 319 |
| 33. | Industri kakao | 3 | 10 | 1 451 000 |
| 34. | Industri kapal dan perahu | 23 | 23 | 631 000 |
| 35. | Industri kerajinan ytdl | 150 | 368 | 3 485 955 |
| 36. | Industri kerupuk, keripik, peyek dan sejenisnya | 768 | 2 020 | 64 905 017 |
| 37. | Industri kopra | 10 | 20 | 1 199 200 |
| 38. | Industri kue basah | 83 | 220 | 6 085 355 |
| 39. | Industri makanan dari coklat dan kembang gula | 1 | 2 | 13 500 |

Bersambung / To be continued

Lanjutan Tabel/Continued Table 6.3.2

| Klasifikasi Baku Lapangan Industri (KBLI) Standard Classification of Business Fields (SCBF) | | IKM / SMI | Tenaga Kerja (Orang) Labor (Person) | Nilai Produksi Pertahun Production Value Per Year (Rp.000) |
|---|--|-----------|---|--|
| (1) | (2) | (3) | (4) | |
| 40. | Industri makanan dari kedele dan kacang-kacangan lainnya bukan kecap, tempe dan tahu | 3 | 9 | 95 400 |
| 41. | Industri mesin penambangan, penggalian, dan konstruksi | 1 | 2 | 20 000 |
| 42. | Industri minuman ringan | 7 | 24 | 992 758 |
| 43. | Industri minyak goreng kelapa | 15 | 77 | 2 136 900 |
| 44. | Industri minyak goreng kelapa sawit | 2 | 18 | 2 630 400 |
| 45. | Industri minyak mentah kelapa | 17 | 96 | 697 830 |
| 46. | Industri minyak mentah kelapa sawit | 1 | 8 | 10 000 |
| 47. | Industri mortar atau beton siap pakai | 1 | 3 | 14 000 |
| 48. | Industri pakaian jadi (konveksi) dari tekstil | 13 | 36 | 1 263 030 |
| 49. | Industri pakaian jadi rajutan | 1 | 2 | 20 000 |
| 50. | Industri pakaian jadi sulaman / bordir | 94 | 186 | 3 222 930 |
| 51. | Industri pati ubi kayu | 2 | 3 | 20 900 |
| 52. | Industri pengasapan / pemanggangan ikan | 10 | 23 | 473 700 |

Bersambung / To be continued

Lanjutan Tabel/Continued Table 6.3.2

| Klasifikasi Baku Lapangan Industri (KBLI) Standard Classification of Business Fields (SCBF) | | IKM / SMI | Tenaga Kerja (Orang) Labor (Person) | Nilai Produksi Pertahun Production Value Per Year (Rp.000) |
|---|---|-----------|---|--|
| (1) | | (2) | (3) | (4) |
| 53. | Industri penggaraman/pengeringan ikan | 1 | 3 | 17 000 |
| 54. | Industri penggilingan padi dan penyosohan beras | 12 | 48 | 2 737 200 |
| 55. | Industri pengolahan garam | 6 | 16 | 183 000 |
| 56. | Industri pengolahan gula lainnya bukan sirup | 1 | 1 | 15 000 |
| 57. | Industri pengolahan kopi | 7 | 34 | 902 705 |
| 58. | Industri peralatan tenaga zat cair dan gas | 1 | 10 | 800 000 |
| 59. | Industri perhiasan imitasi dan barang sejenis | 1 | 9 | 151 200 |
| 60. | Industri perlengkapan pakaian dari tekstil | 9 | 34 | 292 800 |
| 61. | Industri produk makanan lainnya | 14 | 39 | 764 572 |
| 62. | Industri produk masak lainnya | 4 | 6 | 126 000 |
| 63. | Industri produk obat tradisional | 5 | 21 | 415 000 |
| 64. | Industri produk roti dan kue | 54 | 177 | 13 002 295 |
| 65. | Industri pupuk lainnya | 1 | 2 | 3 600 |

Bersambung / To be continued

Lanjutan Tabel/Continued Table 6.3.2

| Klasifikasi Baku Lapangan Industri (KBLI) Standard Classification of Business Fields (SCBF) | | IKM / SMI | Tenaga Kerja (Orang) Labor (Person) | Nilai Produksi Pertahun Production Value Per Year (Rp.000) |
|---|---|--------------|---|--|
| (1) | (2) | (3) | (4) | |
| 66. | Industri sabun dan bahan pembersih keperluan rumah tangga | 6 | 38 | 5 590 800 |
| 67. | Industri sirup | 1 | 7 | 450 000 |
| 68. | Industri tahu kedelai | 13 | 44 | 3 772 750 |
| 69. | Industri tempe kedelai | 39 | 86 | 2 139 343 |
| 70. | Industri tepung beras dan tepung jagung | 5 | 16 | 872 700 |
| 71. | Jasa perancangan khusus | 5 | 13 | 314 550 |
| 72. | Penjahitan dan pembuatan pakaian sesuai pesanan | 10 | 14 | 153 000 |
| 73. | Reparasi alas kaki dan barang dari kulit | 2 | 31 | 1 815 000 |
| 74. | Reparasi furnitur dan perlengkapan rumah | 3 | 9 | 463 000 |
| 75. | Reproduksi media rekaman suara dan piranti lunak | 1 | 1 | 19 500 |
| Jumlah Total | | 2 263 | 6 511 | 358 998 975 |

Sumber/Source: Dinas Penanaman Modal, Pelayanan Terpadu dan Perindustrian Kabupaten Padang Pariaman/
Department Of Capital investment, Integrated Services and Industry Padang Pariaman Regency

6.4 LINGKUNGAN HIDUP ENVINROMENT

Tabel 6.4.1 Jumlah Kegiatan/Usaha Yang Memiliki AMDAL Berdasarkan Jenis Konstruksi di Kabupaten Padang Pariaman, 2019
Number of Activity/Business Which Have AMDAL by Kind of Construction in Padang Pariaman Regency, 2019

| Jenis Konstruksi <i>Kind of Construction</i> | | Jumlah Kegiatan/Usaha <i>Number of Activity/ Business</i> |
|---|--|--|
| (1) | | (2) |
| 1. | Konstruksi Sipil / <i>Civil Engineering</i> | 1 |
| 2. | Konstruksi Bangunan/ <i>Construction</i> | - |
| 3. | Konstruksi Lainnya / <i>Other Construction</i> | - |
| Jumlah <i>Total</i> | 2019 | - |
| | 2018 | 1 |
| | 2017 | 2 |
| | 2016 | 22 |
| | 2015 | 21 |

Sumber/Source: Dinas Lingkungan Hidup, Perumahan, Kawasan Pemukiman dan Pertanahan Kabupaten Padang Pariaman/
Department of Environment, Housing, Settlement and Land Area of Padang Pariaman Regency

Tabel 6.4.2 Jumlah Kegiatan/Usaha yang Memiliki UKL / UPL Berdasarkan Jenis Industri di Kabupaten Padang Pariaman, 2019
Number of Activity/Bussines which Have UKL / UPL by Kind of Industries in Padang Pariaman Regency, 2019

| Jenis Konstruksi <i>Kind of Construction</i> | | Jumlah Kegiatan/Usaha <i>Number of Activity / Business</i> |
|---|--|---|
| (1) | | (2) |
| 1. | Industri Minuman Ringan/ <i>Soft drink Manufacture</i> | - |
| 2. | Industri Farmasi/ <i>Manufacturing of Drugs</i> | - |
| 3. | Industri Pengolahan Kelapa/ <i>Manufacturing of Coconut</i> | - |
| 4. | Industri Pengolahan Biji Plastik/ <i>Ore Plastic Processing Industry</i> | - |
| 5. | Industri Bumbu Masak / Penyedap Masakan/ <i>Cook Spice Industry</i> | - |
| 6. | Industri Pengolahan Inti Sawit/ <i>Palm Kernel Oil Industry</i> | - |
| 7. | Industri Bahan Galian Gol C/ <i>Minerals Processing Group C Industry</i> | 4 |
| 8. | Industri Penetasan Anak Ayam/ <i>Industry Hatching Chicks</i> | - |
| 9. | Industri Peternakan ayam/ <i>Chicken industry</i> | 1 |
| 10. | Industri Pakan Ternak/ <i>Animal Feed Industry</i> | 1 |
| 11. | Industri Pembuatan Tiang Beton/ <i>Industrial Manufacture of Concrete Pillars</i> | - |
| 12. | Industri Pengisian Dan Pengangkutan Bulk Elpiji/ <i>Charging Industry And Haulage of Bulk LPG</i> | - |
| 13. | Industri/Stasiun Pengisian Bahan Bakar Umum/ <i>Industry / Public Refueling Station</i> | 1 |
| 14. | Industri/Stasiun Pengisian Bahan Bakar Pesawat Udara/ <i>Industrial / Refueling Station Aircraft</i> | - |
| 15. | Industri/Pabrik Pengolahan Coklat (Kakao)/ <i>Industrial / Processing Plant Cocoa (Cacao)</i> | - |
| 16. | Industri/Pembangkit Listrik/ <i>Industrial / Power Generation</i> | - |
| 17. | Industri Lainnya/ <i>Other Industries</i> | 2 |
| Jumlah | | 9 |
| Total | | 13 |
| | | 2017 |
| | | 16 |
| | | 2016 |
| | | 69 |
| | | 2017 |
| | | 68 |

Sumber/Source: Dinas Lingkungan Hidup, Perumahan, Kawasan Pemukiman dan Pertanahan Kabupaten Padang Pariaman/ Department of Environment, Housing, Settlement and Land Area of Padang Pariaman Regency

Tabel 6.4.3 Jumlah Kegiatan/Usaha Yang Memiliki UKL/UPL Berdasarkan Jenis Konstruksi di Kabupaten Padang Pariaman, 2019
Table Number of Activity / Business Which Have UKL/UPL by Kind of Construction in Padang Pariaman regency, 2019

| Jenis Konstruksi <i>Kind of Construction</i> | | Jumlah Kegiatan/Usaha <i>Number of Activity / Business</i> |
|---|--|---|
| (1) | | (2) |
| 1. | Konstruksi Sipil / <i>Civil Engineering</i> | 7 |
| 2. | Konstruksi Bangunan/ <i>Construction</i> | 5 |
| 3. | Konstruksi Lainnya / <i>Other Construction</i> | 14 |
| Jumlah Total | | 2019 |
| | | 2018 |
| | | 2017 |
| | | 2016 |
| | | 2017 |

Sumber/Source: Dinas Lingkungan Hidup, Perumahan, Kawasan Pemukiman dan Pertanahan Kabupaten Padang Pariaman/
 Department of Environment, Housing, Settlement and Land Area of Padang Pariaman Regency

Tabel 6.4.4 Jumlah Izin Mendirikan Bangunan (IMB) di Kabupaten Padang Pariaman, 2019
Table Number of Building Permit (IMB) in Padang Pariaman Regency, 2019

| | Bulan Month | Jumlah IMB Number of Building Permit | Total Retribusi Number of Retribution |
|-----|-------------------------|---|--|
| | (1) | (2) | (3) |
| 1. | Januari/January | 21 | 349 286 852 |
| 2. | Februari/February | 6 | 45 970 608 |
| 3. | Maret/March | 12 | 28 296 364 |
| 4. | April/April | 7 | 55 028 942 |
| 5. | Mei/May | 10 | 120 426 219 |
| 6. | Juni/June | 9 | 88 285 160 |
| 7. | Juli/July | 11 | 36 245 814 |
| 8. | Agustus/August | 15 | 177 367 060 |
| 9. | September/September | 19 | 94 649 228 |
| 10. | Oktober/October | 10 | 169 009 288 |
| 11. | November/November | 9 | 15 720 046 |
| 12. | Desember/December | 13 | 29 276 351 |
| | Jumlah Total | 142 | 1 209 561 932 |

Sumber/Source: Dinas Penanaman Modal, Pelayanan Terpadu dan Perindustrian Kabupaten Padang Pariaman/
 Department Of Capital investment, Integrated Services and Industry Padang Pariaman Regency

Tabel 6.4.5 Jumlah Penerbitan Ijin Usaha Jasa Konstruksi Kabupaten Padang Pariaman, 2019
Table *Number of Issuance of Construction Service Business License of Padang Pariaman Regency, 2019*

| | Bulan Month | Penerbit Ijin Usaha Jasa Konstruksi Issuance of Construction Services Business Licenses |
|-----|-------------------------|--|
| | (1) | (2) |
| 1. | Januari/January | 5 |
| 2. | Februari/February | - |
| 3. | Maret/March | 4 |
| 4. | April/April | 2 |
| 5. | Mei/May | 2 |
| 6. | Juni/June | 1 |
| 7. | Juli/July | 4 |
| 8. | Agustus/August | 3 |
| 9. | September/September | - |
| 10. | Oktober/October | 1 |
| 11. | November/November | 1 |
| 12. | Desember/December | 2 |
| | Jumlah Total | 25 |

Sumber/Source: Dinas Penanaman Modal, Pelayanan Terpadu dan Perindustrian Kabupaten Padang Pariaman/
 Department Of Capital investment, Integrated Services and Industry Padang Pariaman Regency

7

PARIWISATA

TOURISM

5

HOTEL



4

WISMA

AKOMODASI PENGINAPAN DI KAB. PADANG PARIAMAN 2019

Jumlah Wisatawan yang berkunjung ke Kabupaten Padang Pariaman pada tahun 2019 mencapai **395.904** orang Wisatawan Domestik dan **886** orang Wisatawan Mancanegara



Jumlah Objek Wisata

33

Alam

3

Budaya

38

Sejarah

10

Pantai

9

Minat Khusus

PENJELASAN TEKNIS

- Wisatawan mancanegara (wisman) ialah setiap pengunjung yang mengunjungi suatu negara di luar tempat tinggalnya, didorong oleh satu atau beberapa keperluan tanpa bermaksud memperoleh penghasilan di tempat yang dikunjungi dan lamanya kunjungan tersebut tidak lebih dari satu tahun (12 bulan). Definisi ini mencakup 2 (dua) kategori wisatawan mancanegara, yaitu :
 - Wisatawan (turis) ialah setiap pengunjung seperti definisi di atas yang tinggal paling sedikit 24 jam, akan tetapi tidak lebih dari 1 (satu) tahun di tempat yang dikunjungi, dengan maksud antara lain: berlibur, rekreasi, olah raga, bisnis, menghadiri pertemuan, studi, dan kunjungan dengan alasan kesehatan.
 - Excursionist ialah setiap pengunjung seperti definisi di atas yang tinggal kurang dari 24 jam di tempat yang dikunjungi (termasuk "Cruise passengers"). Cruise Passengers ialah setiap pengunjung yang tiba di suatu negara di mana mereka tidak menginap di

TECHNICAL NOTES

- *An International Visitor is any person visiting a country other than his usual place of residence for any reason other than for earning income in the country visited, and the length of stay is no more than one year (12 months). This definition covers two categories of foreign visitors, namely :*
 - *"Tourist" is any visitor staying for at least 24 hours, but no more than one year, in the country visited, with the intention of visiting, and for any of these purposes: Pleasure, recreation and sports, Business, visiting friends and relatives, missions, attending meetings, conferences, visit for health reasons and study.*
 - *"Excursionist" is any visitor staying less than 24 hours in the country visited including, "Cruise Passengers", i.e. visitors arriving in a country without staying in any accommodation available in the visited country.*

akomodasi yang tersedia di negara tersebut, misalnya dengan kapal laut.

- Rata-rata lama tinggal adalah rata-rata waktu tinggal wisatawan mancanegara di Indonesia untuk satu kali kunjungan.
- Usaha penyediaan akomodasi adalah usaha yang menyediakan pelayanan penginapan yang dapat dilengkapi dengan pelayanan pariwisata lainnya. Usaha penyediaan akomodasi dapat berupa hotel, vila, pondok wisata, bumi perkemahan, persinggahan karavan, dan akomodasi lainnya yang digunakan untuk tujuan pariwisata.
- Hotel adalah penyediaan akomodasi secara harian berupa kamar-kamar di dalam satu bangunan yang dapat dilengkapi dengan jasa pelayanan makan dan minum, kegiatan hiburan dan atau fasilitas lainnya. Hotel terdiri dari hotel berbintang dan hotel non- bintang.
- Hotel bintang adalah usaha penyediaan jasa pelayanan penginapan, makan minum serta jasa lainnya bagi umum dengan menggunakan sebagian atau seluruh bangunan. Usaha
- *Average length of stay is the average stay duration of foreign visitor in Indonesia for one trip.*
- *The business of providing accommodation is a business that provides specialty services that can be equipped with other tourism services. It includes hotel, villa, cottage, camping, caravan stop, and other accommodation that are used for tourism purposes.*
- *Hotel is a daily supply of accommodation rooms within a building which can be equipped with eating and drinking services, entertainment activities and/ or other facilities. Hotel consists of a classified hotel and a non-classified hotel.*
- *A star hotel is the business of providing an accommodation, eating and drinking as well as other services for the public by using a building or a part of a building. It is managed*

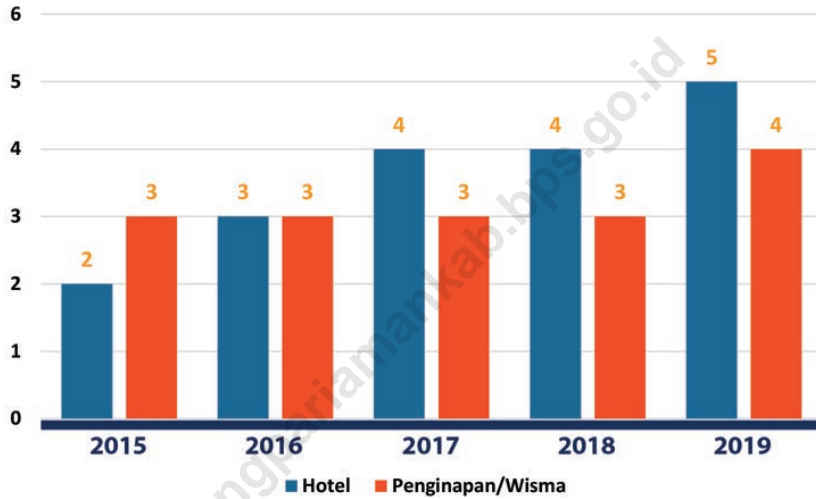
ini dikelola secara komersial serta memenuhi ketentuan persyaratan sebagai hotel bintang (termasuk berlian) yang ditetapkan dalam surat keputusan instansi yang membinanya. Misalnya hotel bintang lima, hotel bintang empat dan seterusnya.

- Tingkat penghunian kamar hotel adalah persentase Jumlah malam kamar yang dihuni terhadap Jumlah malam kamar yang tersedia.
- Rata-rata lamanya tamu menginap adalah Jumlah malam tempat tidur yang terpakai (malam tamu) dengan Jumlah tamu yang menginap di hotel atau akomodasi lainnya.

commercially and meets specified requirements as a star hotel (including diamonds) set forth in the decree of fostering agency. For example, five star hotel, four star hotel, and so on.

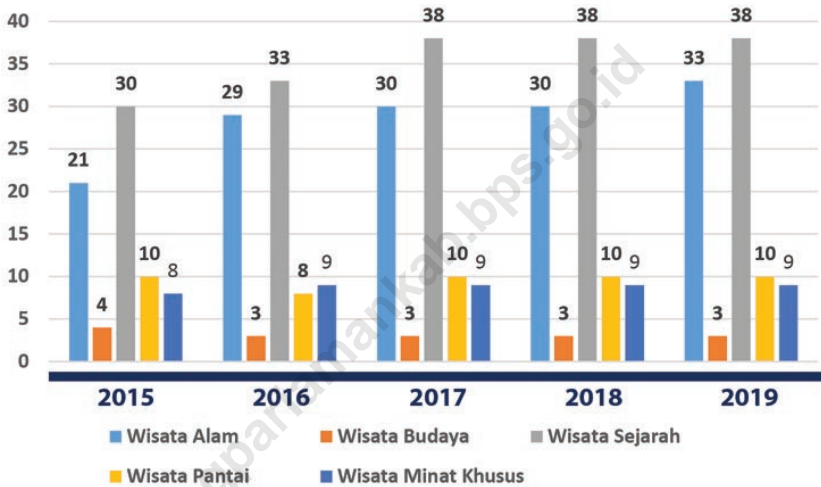
- *Room occupancy rate is the number of room-nights occupied divided by the number of room-nights available, multiplied by 100 percent.*
- *Average length of stay is the number of bed-nights used (guest night) divided by the number of guests coming to spend the night at the accommodation.*

Gambar 7.1 Jumlah Hotel dan Penginapan di Kabupaten Padang Pariaman, 2015-2019
Figures *Number of Hotels and Lodging in Padang pariaman Regency, 2015-2019*



Sumber/Source: Dinas Pariwisata, Pemuda dan Olahraga Kabupaten Padang Pariaman/
 Tourism, Youth and Sports Services Padang Pariaman Regency

Gambar 7.2 Jumlah dan Jenis Objek Wisata di Kabupaten Padang Pariaman, 2015-2019
Figures **Number and Type of Tourist Attraction in Padang Pariaman Regency, 2015-2019**



Sumber/Source: Dinas Pariwisata, Pemuda dan Olahraga Kabupaten Padang Pariaman/
 Tourism, Youth and Sports Services Padang Pariaman Regency

Tabel 7.1 Jumlah Hotel dan Penginapan Menurut Kecamatan di Kabupaten Padang Pariaman, 2019
Table *Number of Hotels and Inns by Subdistricts in Padang Pariaman Regency, 2019*

| | Kecamatan Subdistricts | Hotel Hotels | Penginapan/ Wisma Inns | Jumlah Total |
|-----|---------------------------|-----------------|------------------------------|-----------------|
| | (1) | (2) | (3) | (4) |
| 1. | Batang Anai | 2 | 1 | 3 |
| 2. | Lubuk Alung | 1 | 2 | 3 |
| 3. | Sintuk Toboh Gadang | - | - | - |
| 4. | Ulakan Tapakis | - | - | - |
| 5. | Nan Sabaris | - | - | - |
| 6. | 2 x 11 Enam Lingkung | 1 | 1 | 2 |
| 7. | Enam Lingkung | - | - | - |
| 8. | 2 x 11 Kayu Tanam | 1 | - | 1 |
| 9. | VII Koto Sungai Sariak | - | - | - |
| 10. | Patamuan | - | - | - |
| 11. | Padang Sago | - | - | - |
| 12. | V Koto Kampung Dalam | - | - | - |
| 13. | V Koto Timur | - | - | - |
| 14. | Sungai Limau | - | - | - |
| 15. | Batang Gasan | - | - | - |
| 16. | Sungai Geringging | - | - | - |
| 17. | IV Koto Aur Malintang | - | - | - |
| | 2019 | 5 | 4 | 9 |
| | 2018 | 4 | 3 | 7 |
| | 2017 | 4 | 3 | 7 |
| | 2016 | 3 | 3 | 6 |
| | 2015 | 2 | 3 | 5 |
| | Jumlah Total | | | |

Sumber/Source: Dinas Pariwisata, Pemuda dan Olahraga Kabupaten Padang Pariaman/
 Tourism, Youth and Sports Services Padang Pariaman Regency

Tabel 7.2 Jumlah Kamar dan Tempat Tidur Pada Hotel dan Penginapan di Kabupaten Padang Pariaman, 2019
Number of Rooms and Beds at Hotel and Inn in Padang Pariaman Regency, 2019

| Hotel / Penginapan Hotels / Inns | | Jumlah Kamar Number of Rooms | Jumlah Tempat Tidur Number of Beds | Jumlah Aula/ Ruang Meeting Number of Meeting Room |
|-------------------------------------|----------------------|---------------------------------|--|--|
| (1) | | (2) | (3) | |
| 1. | Dempo Anailaind | 41 | 50 | 2 |
| 2. | Wisma Pondok Bagindo | 8 | 12 | 1 |
| 3. | Hotel Oasis Sarle | 20 | 23 | - |
| 4. | Buana Lestari Hotel | 11 | 12 | 1 |
| 5. | Wisma Mama | 7 | 7 | - |
| 6. | Wisma Yorifa | 20 | 44 | 1 |
| 7. | Minang Jaya Hotel | 36 | 43 | 2 |
| 8. | Diva Ikhlas | 17 | 38 | - |
| 9. | Penginapan EBI | 23 | 26 | - |
| 2019 | | 183 | 255 | 7 |
| 2018 | | 124 | 206 | ... |
| 2017 | | 124 | 206 | ... |
| 2016 | | 91 | 140 | ... |
| 2015 | | 89 | 106 | ... |
| Jumlah Total | | | | |

Sumber/Source: Dinas Pariwisata, Pemuda dan Olahraga Kabupaten Padang Pariaman/
 Tourism, Youth and Sports Services Padang Pariaman Regency

Tabel 7.3 Jumlah Akomodasi Hotel Menurut Kecamatan di Kabupaten Padang Pariaman, 2018 dan 2019
Table *Number of Hotel Accomodations by Subdistrict in Padang Pariaman Regency, 2018 and 2019*

| Kecamatan Subdistricts | Hotel Hotels | | Kamar Rooms | | Tempat Tidur Beds | |
|---------------------------|-----------------|----------|----------------|------------|----------------------|------------|
| | 2018 | 2019 | 2018 | 2019 | 2018 | 2019 |
| (1) | (2) | (3) | (4) | (5) | (6) | (7) |
| 1. Batang Anai | 1 | 3 | 11 | 51 | 15 | 76 |
| 2. Lubuk Alung | 3 | 3 | 49 | 63 | 96 | 94 |
| 3. Sintuk Toboh Gadang | - | - | - | - | - | - |
| 4. Ulakan Tapakis | - | - | - | - | - | - |
| 5. Nan Sabaris | - | - | - | - | - | - |
| 6. 2 x 11 Enam Lingkung | 2 | 2 | 23 | 28 | 45 | 35 |
| 7. Enam Lingkung | - | - | - | - | - | - |
| 8. 2 x 11 Kayu Tanam | 1 | 1 | 41 | 41 | 50 | 50 |
| 9. VII Koto | - | - | - | - | - | - |
| 10. Patamuan | - | - | - | - | - | - |
| 11. Padang Sago | - | - | - | - | - | - |
| 12. V Koto Kampung Dalam | - | - | - | - | - | - |
| 13. V Koto Timur | - | - | - | - | - | - |
| 14. Sungai Limau | - | - | - | - | - | - |
| 15. Batang Gasan | - | - | - | - | - | - |
| 16. Sungai Geringging | - | - | - | - | - | - |
| 17. IV Koto Aur Malintang | - | - | - | - | - | - |
| Padang Pariaman | 7 | 9 | 124 | 183 | 206 | 255 |

Sumber/Source: Dinas Pariwisata, Pemuda dan Olahraga Kabupaten Padang Pariaman/
 Tourism, Youth and Sports Services Padang Pariaman Regency

Tabel 7.4 Jumlah Rumah Makan/Restoran Menurut Kecamatan di Kabupaten Padang Pariaman, 2019
Table Number of Restaurants by sub Districts in Padang Pariaman Regency, 2019

| | Kecamatan Subdistricts | Rumah Makan/Restoran Restaurants | |
|-----|---------------------------|-------------------------------------|-----------|
| | | 2018 | 2019 |
| | (1) | (2) | (3) |
| 1. | Batang Anai | 25 | 25 |
| 2. | Lubuk Alung | 7 | 7 |
| 3. | Sintuk Toboh Gadang | - | - |
| 4. | Ulakan Tapakis | - | - |
| 5. | Nan Sabaris | 1 | 1 |
| 6. | 2 x 11 Enam Lingkung | 7 | 7 |
| 7. | Enam Lingkung | 5 | 5 |
| 8. | 2 x 11 Kayu Tanam | 4 | 4 |
| 9. | VII Koto | 5 | 5 |
| 10. | Patamuan | - | - |
| 11. | Padang Sago | - | - |
| 12. | V Koto Kampung Dalam | 1 | 1 |
| 13. | V Koto Timur | - | - |
| 14. | Sungai Limau | - | - |
| 15. | Batang Gasan | 2 | 2 |
| 16. | Sungai Geringging | - | - |
| 17. | IV Koto Aur Malintang | - | - |
| | Jumlah Total | 57 | 57 |

Sumber/Source: Badan Pengelolaan Keuangan Daerah Kabupaten Padang Pariaman/
 Regional Financial Management Agency of Padang Pariaman Regency

Tabel 7.5 Jumlah Objek Pariwisata Menurut Jenis Objek Wisata dan Kecamatan di Kabupaten Padang Pariaman, 2019
Number of Tourism Object by Type of Tourism and Sub District in Padang Pariaman Regency, 2019

| Kecamatan Subdistricts | Wisata Alam <i>Natural Tourism Object</i> | Wisata Budaya <i>Cultural Tourism Object</i> | Wisata Sejarah <i>Historical Tourism Object</i> | Wisata Pantai <i>Beach</i> | Wisata Minat Khusus <i>Special Interest</i> | Jumlah Total | |
|---------------------------|---|--|---|----------------------------------|--|-----------------|-----------|
| (1) | (2) | (3) | (4) | (5) | (6) | (7) | |
| 1. Batang Anai | 4 | 1 | 1 | - | - | 6 | |
| 2. Lubuk Alung | 8 | - | 1 | - | - | 9 | |
| 3. Sintuk Toboh Gadang | 1 | - | 3 | - | - | 4 | |
| 4. Ulakan Tapakis | 1 | 1 | 6 | 3 | - | 11 | |
| 5. Nan Sabaris | - | - | 5 | 1 | 1 | 7 | |
| 6. 2 x 11 Enam Lingkung | 1 | - | 4 | - | 1 | 6 | |
| 7. Enam Lingkung | - | - | 2 | - | - | 2 | |
| 8. 2 x 11 Kayu Tanam | 7 | - | - | - | 4 | 11 | |
| 9. VII Koto Sungai Sariak | 2 | - | 6 | - | 2 | 10 | |
| 10. Patamuan | 4 | - | 3 | - | - | 7 | |
| 11. Padang Sago | - | - | 1 | - | - | 1 | |
| 12. V Koto Kampung Dalam | 2 | - | - | 1 | - | 3 | |
| 13. V Koto Timur | - | 1 | 3 | - | - | 4 | |
| 14. Sungai Limau | - | - | 1 | 3 | - | 4 | |
| 15. Batang Gasan | - | - | - | 2 | - | 2 | |
| 16. Sungai Geringging | 2 | - | 1 | - | - | 3 | |
| 17. IV Koto Aur Malintang | 1 | - | 1 | - | 1 | 3 | |
| Jumlah Total | 2019 | 33 | 3 | 38 | 10 | 9 | 93 |
| | 2018 | 30 | 3 | 38 | 10 | 9 | 90 |
| | 2017 | 30 | 3 | 38 | 10 | 9 | 90 |
| | 2016 | 29 | 3 | 33 | 8 | 9 | 82 |
| | 2015 | 21 | 4 | 30 | 10 | 8 | 72 |

Sumber/Source: Dinas Pariwisata, Pemuda dan Olahraga Kabupaten Padang Pariaman/
Tourism, Youth and Sports Services Padang Pariaman Regency

Tabel 7.6 Potensi dan Penyebaran Objek Wisata Menurut Jenisnya di Kabupaten Padang Pariaman, 2019
Potency and Tourism Object Location by Type of Tourism and Subdistricts in Padang Pariaman Regency, 2019

| Kecamatan Subdistricts | Objek Wisata Tourism Object | Lokasi Location | Jenis Wisata Type of Tourism |
|---------------------------|--------------------------------|--------------------|---------------------------------|
| (1) | (2) | (3) | (4) |
| 1. Batang Anai | Aie Tajun Sarasah | Sungai Buluh | Wisata Alam |
| | Candi Bukit Raf | Pasar Usang | Wisata Budaya |
| | Gosong Muara Anai | Katapiang | Wisata Alam |
| | Lubuak Kandih | Batang Anai | Wisata Alam |
| | Panorama Bukik Apik | Lubuk Apik | Wisata Alam |
| | Singa Pasar Usang | Batang Anai | Wisata Sejarah |
| 2. Lubuk Alung | Aia Tajun Belek | Lubuk Alung | Wisata Alam |
| | Aia Tajun Ngalau Aia Hilang | Lubuk Alung | Wisata Alam |
| | Aia Tajun Pelangi | Lubuk Alung | Wisata Alam |
| | Aie tajun Nyarai | Salibutan | Wisata Alam |
| | Goa Salibutan | Lubuk Alung | Wisata Alam |
| | Lubuk Cimantung | Lubuk Alung | Wisata Alam |
| | Mesjid IV Lingkung | Lubuk Alung | Wisata Sejarah |
| | Pemandian Tapian Puti | Sikabu | Wisata Alam |
| 3. Sintuk Toboh Gadang | Pincuran Tujuh | Lubuk Alung | Wisata Alam |
| | Benteng Jepang | Sintuk | Wisata Sejarah |
| | Makam Pejuang 45 | Sintuk | Wisata Sejarah |
| | Embung | sintuk | Wisata Budaya |
| 4. Ulakan Tapakis | Tugu Batas Renvill | Sintuk | Wisata Sejarah |
| | Makam Sibohong | Ulakan | Wisata Sejarah |
| | Makam Syekh Burhanudin | Ulakan | Wisata Budaya |
| | Makam Tuanku Nan Basaruang | Ulakan | Wisata Sejarah |
| | Mesjid Tapakis | Tapakis | Wisata Sejarah |
| Pantai Tiram Ulakan | Ulakan | Wisata Pantai | |

Bersambung / To be continued

Lanjutan Tabel/Continued Table 7.6

| Kecamatan Subdistricts | Objek Wisata Tourism Object | Lokasi Location | Jenis Wisata Type of Tourism |
|---------------------------|--------------------------------|--------------------|---------------------------------|
| (1) | (2) | (3) | (4) |
| 4. Ulakan Tapakis | Pantai Tirta Bahari | Tapakis | Wisata Pantai |
| | Pulau Pieh | Ulakan | Wisata Bahari |
| | S. Besar Syekh Burhanudin | Ulakan | Wisata Sejarah |
| | S. Tua Syekh Burhanudin | Ulakan | Wisata Sejarah |
| | Surau Pondok | Ulakan | Wisata Sejarah |
| | Green Talao Park | Ulakan | Ekowisata dan Edukasi |
| 5. Nan Sabaris | Benteng Belanda | Pauh Kambar | Wisata Sejarah |
| | Benteng Jepang | Pauh Kambar | Wisata Sejarah |
| | Ikan Larangan | Pauh Kambar | Wisata M.Khusus |
| | Makam Syekh A. Rahman | Pauh Kambar | Wisata Sejarah |
| | Makam Syekh M. Hatta | Kapalo Koto | Wisata Sejarah |
| | Pantai Sunur | Sunur | Wista Pantai |
| | Surau Bintungan Tinggi | Bintungan Tinggi | Wisata Sejarah |
| 6. 2 x 11 Enam Lingkung | Benteng Jepang | Sicincin | Wisata Sejarah |
| | Ikan Gadang | Sicincin | Wisata Minat Khusus |
| | Panorama Puncak Kiambang | Sungai Asam | Wisata Alam |
| | Surau Atap Ijuk | Sicincin | Wisata Sejarah |
| | Surau Pejuang 45 | Sicincin | Wisata Sejarah |
| | Terowongan Jepang | Sicincin | Wisata Sejarah |
| 7. Enam Lingkung | Makam Gujarad | Gadur | Wisata sejarah |
| | Masjid Pincuran Tujuh | Pakandangan | Wisata Sejarah |
| 8. 2 x 11 Kayu Tanam | Air Terjun Batang Piaman | Kayu Tanam | Wisata Alam |

Bersambung / To be continued

Lanjutan Tabel/Continued Table 7.6

| Kecamatan Subdistricts | Objek Wisata Tourism Object | Lokasi Location | Jenis Wisata Type of Tourism |
|-----------------------------------|--|----------------------------|---|
| (1) | (2) | (3) | (4) |
| 8. 2 x 11 Kayu Tanam | Air Terjun Ngungun | Anduriang | Wisata Alam |
| | Bumi Perkemahan | Asam Pulau | Wisata Minat Khusus |
| | Bumi Perkemahan Sipisang | Anduring | Wisata Alam |
| | Dempo Anailand | Guguk | Wisata Alam |
| | Lubuk Bonta | Kapalo Hilalang | Wisata Minat Khusus |
| | Paket Durian | Guguk | Wisata Minat Khusus |
| | Malibo Anai | Guguk | Wisata Alam |
| | Pemandian Tirta Alami | Kandang Ampek | Wisata Alam |
| | Rumah Putih | Kapalo Hilalang | Wisata Alam |
| | Water Bom | Guguk | Wisata Minat Khusus |
| 9. VII Koto Sungai Sariaik | Agro Wisata Lebah Madu | Lurah Ampalu | Wisata Minat Khusus |
| | Ariza Farm (Agro) | Limpato | Wisata Agro/Pelatihan |
| | Gelanggang Pacu Kuda | Balah Aie | Wisata Minat Khusus |
| | Gobah Tuangku Salih | Sungai Sariaik | Wisata Sejarah |
| | Makam Tuanku Madina | Lareh Nan Panjang | Wisata Sejarah |
| | Masjid Tua Lubuak Bareh | Sungai Sariaik | Wisata Sejarah |
| | Mesjid Tua Barangan | Lurah Ampalu | Wisata Sejarah |
| | Mesjid Tua VII Koto | Lareh Nan Panjang | Wisata Sejarah |
| | Panaroma Bukik Salasiah | Sungai Sarik | Wisata Alam |
| Surau Syekh Lagundi | Ambung Kapur | Wisata Sejarah | |
| 10. Pataman | Aie Tajun Baburai Sipisang | Tandikek Utara | Wisata Alam |

Bersambung / To be continued

Lanjutan Tabel/Continued Table 7.6

| Kecamatan Subdistricts | | Objek Wisata Tourism Object | Lokasi Location | Jenis Wisata Type of Tourism |
|---------------------------|--------------------------|--------------------------------|--------------------|---------------------------------|
| (1) | (2) | (3) | (4) | |
| 10. Patamuhan | Bumi Perkemahan Sijangek | Sungai Durian | Wisata Alam | |
| | Makam Kalik-Kalik Jantan | tandikek utara | Wisata sejarah | |
| | Masjid Raya Katik Sangko | tandikek | Wisata sejarah | |
| | Ngungun Indah | tandikek utara | Wisata Alam | |
| | Panaroma Gunung Tigo | tadikek barat | Wisata Alam | |
| | Tugu/Monument Gempa | tandikek utara | Wisata Sejarah | |
| 11. Padang Sago | Makam Tuanku Saliah | Koto Dalam | Wisata Sejarah | |
| 12. V Koto Kp. Dalam | Air Terjun Baburai | Sikucur | Wisata Alam | |
| | Air Terjun Langkuik | Sikucur | Wisata Alam | |
| | Pantai Pasir Baru | Cimpago | Wisata Pantai | |
| 13. V Koto Timur | Laga-laga Batang Piaman | Batang Piaman | Wisata Budaya | |
| | Makam Tuanku Johok | Limau Purut | Wisata Sejarah | |
| | Mesjid Tua Batang Piaman | Padang Alai | Wisata Sejarah | |
| | Mesjid Tua Limau Purut | Limau Purut | Wisata sejarah | |
| 14. Sungai Limau | Benteng Jepang | Kuranji Hilir | Wisata Sejarah | |
| | Pantai Arta Indah | Sungai Paku | Wisata Pantai | |
| | Pantai Arta Permai | Sungai Paku | Wisata Pantai | |
| | Pantai Baselona | Kuranji Hilir | Wisata Pantai | |
| 15. Batang Gasan | Muara Gasan Lestari | Gasan Gadang | Wisata Pantai | |
| | Pantai Aru Gasan | Gasan Gadang | Wisata Pantai | |

Bersambung / To be continued

Lanjutan Tabel/Continued Table 7.6

| Kecamatan Subdistricts | | Objek Wisata Tourism Object | Lokasi Location | Jenis Wisata Type of Tourism |
|---------------------------|----------------------------|--------------------------------|--------------------|---------------------------------|
| (1) | (2) | (3) | (4) | |
| 16. Sungai Geringging | Aie Mancua Batu Basurek | Sungai Sirah Kuranji Hulu | Wisata Alam | |
| | Bukik Siriah/mountain View | Malai Tigo Koto | Wisata Alam | |
| | Makam Syekh Tampek Talang | Sungai Sirah Kuranji Hulu | Wisata Sejarah | |
| 17. IV Koto Aur Malintang | Bukik Bulek | Batu Basa | Wisata Alam | |
| | Ikan Larangan | Aur Malintang | Wisata M.Khusus | |
| | Lesung Keramat | Batu Basa | Wisata sejarah | |

Sumber/Source: Dinas Pariwisata, Pemuda dan Olahraga Kabupaten Padang Pariaman/
Tourism, Youth and Sports Services Padang Pariaman Regency

Tabel 7.7 Jarak Menuju Objek Wisata dari Bandara Internasional Minangkabau di Kabupaten Padang Pariaman, 2019
Potency and Tourism Object Location in Padang Pariaman Regency, 2019

| Kecamatan Subdistricts | Objek Wisata Tourism Object | Lokasi Location | Jarak Distance |
|---------------------------|--------------------------------|--------------------|-------------------|
| (1) | (2) | (3) | (4) |
| 1. Batang Anai | Aie Tajun Sarasah | Sungai Buluh | 35 KM dari BIM |
| | Candi Bukit Raf | Pasar Usang | 11 KM dari BIM |
| | Gosong Muara Anai | Katapiang | 7 KM dari BIM |
| | Lubuk Kandih | Batang Anai | 8 KM dari BIM |
| | Panorama Bukik Apik | Lubuk Apik | - |
| | Singa Pasar Usang | Batang Anai | 8 KM dari BIM |
| 2. Lubuk Alung | Aia Tajun Belek | Lubuk Alung | - |
| | Aia Tajun Ngalau Aia Hilang | Lubuk Alung | - |
| | Aia Tajun Pelangi | Lubuk Alung | - |
| | Aie tajun Nyarai | Salibutan | 15 KM dari BIM |
| | Goa Salibutan | Lubuk Alung | - |
| | Lubuk Cimantung | Lubuk Alung | 22 KM dari BIM |
| | Mesjid IV Lingkung | Lubuk Alung | - |
| | Pemandian Tapian Puti | Sikabu | 16 KM dari BIM |
| 3. Sintuk Toboh Gadang | Pincuran Tujuh | Lubuk Alung | 21 KM dari BIM |
| | Benteng Jepang | Sintuk | 29 KM dari BIM |
| | Makam Pejuang 45 | Sintuk | - |
| | Embung | sintuk | - |
| 4. Ulakan Tapakis | Tugu Batas Renvill | Sintuk | - |
| | Makam Sibohong | Ulakan | - |
| | Makam Syekh Burhanudin | Ulakan | 15 KM dari BIM |
| | Makam Tuanku Nan Basaruang | Ulakan | - |
| | Mesjid Tapakis | Tapakis | 15 KM dari BIM |
| Pantai Tiram Ulakan | Ulakan | 11 KM dari BIM | |

Bersambung / To be continued

Lanjutan Tabel/Continued Table 7.7

| Kecamatan Subdistricts | | Objek Wisata Tourism Object | Lokasi Location | Jarak Distance |
|---------------------------|----------------------|--------------------------------|--------------------|-------------------|
| (1) | (2) | (3) | (4) | |
| 4. | Ulakan Tapakis | Pantai Tirta Bahari | Tapakis | 10 KM dari BIM |
| | | Pulau Pieh | Ulakan | 23 KM dari BIM |
| | | S. Besar Syekh Burhanudin | Ulakan | - |
| | | S. Tua Syekh Burhanudin | Ulakan | - |
| | | Surau Pondok | Ulakan | - |
| | | Green Talao Park | Ulakan | - |
| | | 5. | Nan Sabaris | Benteng Belanda |
| Benteng Jepang | Pauh Kambar | | | - |
| Ikan Larangan | Pauh Kambar | | | 24 KM dari BIM |
| Makam Syekh A. Rahman | Pauh Kambar | | | - |
| Makam Syekh M. Hatta | Kapalo Koto | | | - |
| Pantai Sunur | Sunur | | | 23 KM dari BIM |
| Surau Bintungan Tinggi | Bintungan Tinggi | | | - |
| 6. | 2 x 11 Enam Lingsung | Benteng Jepang | Sicincin | - |
| | | Ikan Gadang | Sicincin | 33 KM dari BIM |
| | | Panorama Puncak Kiambang | Sungai Asam | 28 KM dari BIM |
| | | Surau Atap Ijuk | Sicincin | - |
| | | Surau Pejuang 45 | Sicincin | - |
| | | Terowongan Jepang | Sicincin | - |
| 7. | Enam Lingsung | Makam Gujarad | Gadur | 28 KM dari BIM |
| | | Masjid Pincuran Tujuh | Pakandangan | 26,5 KM dari BIM |
| 8. | 2 x 11 Kayu Tanam | Air Terjun Batang Piaman | Kayu Tanam | - |

Bersambung / To be continued

Lanjutan Tabel/Continued Table 7.7

| Kecamatan Subdistricts | Objek Wisata Tourism Object | Lokasi Location | Jarak Distance |
|----------------------------|--------------------------------|--------------------|-------------------|
| (1) | (2) | (3) | (4) |
| 8. 2 x 11 Kayu Tanam | Air Terjun Ngungun | Anduriang | - |
| | Bumi Perkemahan | Asam Pulau | - |
| | Bumi Perkemahan Sipisang | Anduring | - |
| | Dempo Anailand | Guguk | 45 KM dari BIM |
| | Lubuk Bonta | Kapalo Hilalang | - |
| | Paket Durian | Guguk | 45 KM dari BIM |
| | Malibo Anai | Guguk | 45 KM dari BIM |
| | Pemandian Tirta Alami | Kandang Ampek | 45 KM dari BIM |
| | Rumah Putih | Kapalo Hilalang | 40 KM dari BIM |
| | Water Bom | Guguk | - |
| 9. VII Koto Sungai Sariaik | Agro Wisata Lebah Madu | Lurah Ampalu | - |
| | Ariza Farm (Agro) | Limpato | 26 KM dari BIM |
| | Gelanggan Pacu Kuda | Balah Aie | 30 KM dari BIM |
| | Gobah Tuanku Salih | Sungai Sariaik | 20 KM dari BIM |
| | Makam Tuanku Madina | Lareh Nan Panjang | - |
| | Masjid Tua Lubuak Bareh | Sungai Sariaik | 0 |
| | Mesjid Tua Barangan | Lurah Ampalu | - |
| | Mesjid Tua VII Koto | Lareh Nan Panjang | - |
| | Panaroma Bukik Salasiah | Sungai Sarik | 33 KM dari BIM |
| Surau Syekh Lagundi | Ambung Kapur | - | |
| 10. Patamuan | Aie Tajun Baburai Sipisang | Tandikek Utara | - |

Bersambung / To be continued

Lanjutan Tabel/Continued Table 7.7

| Kecamatan Subdistricts | | Objek Wisata Tourism Object | Lokasi Location | Jarak Distance |
|---------------------------|--------------------------|--------------------------------|--------------------|-------------------|
| (1) | (2) | (3) | (4) | |
| 10. Patamuan | Bumi Perkemahan Sijangek | Sungai Durian | - | |
| | Makam Kalik-Kalik Jantan | tandikek utara | - | |
| | Masjid Raya Katik Sangko | tandikek | - | |
| | Ngungun Indah | tandikek utara | 44 KM dari BIM | |
| | Panorama Gunung Tigo | tandikek barat | - | |
| 11. Padang Sago | Tugu/Monument Gempa | tandikek utara | - | |
| | Makam Tuanku Saliah | Koto Dalam | 46 KM dari BIM | |
| 12. V Koto Kp. Dalam | Air Terjun Baburai | Sikucur | - | |
| | Air Terjun Langkuik | Sikucur | - | |
| | Pantai Pasir Baru | Cimpago | - | |
| 13. V Koto Timur | Laga-laga Batang Piaman | Batang Piaman | - | |
| | Makam Tuanku Johok | Limau Purut | - | |
| | Mesjid Tua Batang Piaman | Padang Alai | 50 KM dari BIM | |
| | Mesjid Tua Limau Purut | Limau Purut | - | |
| 14. Sungai Limau | Benteng Jepang | Kuranji Hilir | 43 KM dari BIM | |
| | Pantai Arta Indah | Sungai Paku | 46 KM dari BIM | |
| | Pantai Arta Permai | Sungai Paku | 45 KM dari BIM | |
| | Pantai Baselona | Kuranji Hilir | 43 KM dari BIM | |
| 15. Batang Gasan | Muara Gasan Lestari | Gasan Gadang | - | |
| | Pantai Aru Gasan | Gasan Gadang | 60 KM dari BiM | |

Bersambung / To be continued

Lanjutan Tabel/*Continued Table 7.7*

| Kecamatan <i>Subdistricts</i> | | Objek Wisata <i>Tourism Object</i> | Lokasi <i>Location</i> | Jarak <i>Distance</i> |
|----------------------------------|----------------------------|---------------------------------------|---------------------------|--------------------------|
| (1) | (2) | (3) | (4) | |
| 16. Sungai Geringging | Aie Mancua Batu Basurek | Sungai Sirah Kuranji Hulu | - | |
| | Bukik Siriah/mountain View | Malai Tigo Koto | 63 KM dari Bim | |
| | Makam Syekh Tampek Talang | Sungai Sirah Kuranji Hulu | - | |
| 17. IV Koto Aur Malintang | Bukik Bulek | Batu Basa | - | |
| | Ikan Larangan | Aur Malintang | 67 KM dari BIM | |
| | Lesung Keramat | Batu Basa | - | |

Sumber/*Source*: Dinas Pariwisata, Pemuda dan Olahraga Kabupaten Padang Pariaman/
Tourism, Youth and Sports Services Padang Pariaman Regency

Tabel 7.8 Kunjungan Wisata Domestik dan Manca Negara di Kabupaten Padang Pariaman, 1999 - 2019
Table Number of Tourist Coming to Domestic and Foreign in Padang Pariaman Regency, 1999 - 2019

| Tahun Years | Domestik (Orang) Domestic (Persons) | Manca Negara (Orang) Foreign (Persons) | Keterangan Explanation |
|----------------|--|--|---------------------------|
| (1) | (2) | (3) | (4) |
| 1999 | 1 184 010 | 7 283 | Tidak Berbayar |
| 2000 | 1 190 233 | 7 417 | Tidak Berbayar |
| 2001 | 584 115 | 475 | Tidak Berbayar |
| 2002 | 595 050 | 460 | Tidak Berbayar |
| 2003 | 593 450 | 478 | Tidak Berbayar |
| 2004 | 2 573 625 | 6 383 | Tidak Berbayar |
| 2005 | 5 216 753 | 12 621 | Tidak Berbayar |
| 2006 | 5 320 420 | 12 740 | Tidak Berbayar |
| 2007 | 5 402 892 | 12 014 | Tidak Berbayar |
| 2008 | 2 712 560 | 419 | Tidak Berbayar |
| 2009 | 3 563 313 | 586 | Tidak Berbayar |
| 2010 | 3 764 523 | 5 321 | Tidak Berbayar |
| 2011 | 3 963 423 | 5 432 | Tidak Berbayar |
| 2012 | 4 141 594 | 5 703 | Tidak Berbayar |
| 2013 | 4 287 653 | 5 952 | Tidak Berbayar |
| 2014 | 4 158 422 | 4 257 | Tidak Berbayar |
| 2015 | 4 396 731 | 4 851 | Tidak Berbayar |
| 2016 | 4 118 724 | 4 507 | Tidak Berbayar |
| 2017 | 4 201 094 | 4 597 | Tidak Berbayar |
| 2018 | 4 345 107 | 4 370 | Tidak Berbayar |
| 2019 | 395 904 | 886 | Berbayar |

Sumber/Source: Dinas Pariwisata, Pemuda dan Olahraga Kabupaten Padang Pariaman/
 Tourism, Youth and Sports Services Padang Pariaman Regency

8

TRANSPORTASI DAN KOMUNIKASI

TRANSPORTATION AND COMMUNICATION

PANJANG JALAN KAB. PADANG PARIAMAN 2019

83,57
Km

Jalan Negara

95,77
Km

Jalan Provinsi

2.072,4
Km

Jalan Kabupaten



BANDARA INTERNASIONAL MINANGKABAU KAB. PADANG PARIAMAN 2019

Penumpang
1.327.607

Domestik
10.860

Penumpang
170.382

Internasional
1.202

Datang



12.062
Penerbangan

Berangkat



12.068
Penerbangan

Domestik
10.802

Penumpang
1.348.261

Internasional
1.266

Penumpang
168.598

PENJELASAN TEKNIS**8.1 Transportasi**

- Kendaraan bermotor adalah setiap kendaraan yang digerakkan oleh peralatan teknik yang ada pada kendaraan tersebut, biasanya digunakan untuk angkutan orang atau barang di atas jalan raya selain kendaraan yang berjalan di atas rel. Kendaraan bermotor yang dicatat adalah semua jenis kendaraan kecuali kendaraan bermotor TNI/Polri dan Korps Diplomatik.
- Mobil penumpang adalah setiap kendaraan bermotor yang dilengkapi dengan tempat duduk untuk sebanyak-banyaknya delapan orang, tidak termasuk tempat duduk untuk pengemudi, baik dilengkapi atau tidak dilengkapi bagasi.
- Mobil bis adalah setiap kendaraan bermotor yang dilengkapi dengan tempat duduk untuk lebih dari delapan orang, tidak termasuk tempat duduk untuk pengemudi, baik dilengkapi atau tidak dilengkapi bagasi.
- Mobil truk adalah setiap kendaraan bermotor yang digunakan untuk angkutan barang, selain mobil

TECHNICAL NOTES**8.1 Transportation**

- *Motor vehicles are any kind of vehicles motorized by machine set up in those vehicles, they are usually used for transporting peoples or goods on roads except vehicles moving along a railway line. The data cover all kinds of motor vehicles except those belong to Indonesia Army Force Indonesian State Police and Diplomatic Corps.*
- *Passenger cars are any motor vehicles with no more than eight seats, excluding seat for driver, it can be with or without hoot.*
- *Buses are large passenger cars having seats for more than eight passengers, excluding seat for driver, it can be with or without hoot.*
- *Trucks are any motor vehicles used to transport goods excluding passenger cars, buses, and motorcycles.*

penumpang, mobil bis dan kendaraan bermotor roda dua.

- Kereta api adalah kendaraan dengan tenaga gerak (listrik, diesel atau tenaga uap) yang berjalan sendiri maupun dirangkaikan dengan kendaraan lain, yang akan atau sedang bergerak di atas rel, terdiri dari kereta penumpang dan kereta barang.
- *Train is a coach or a number of coaches joined together, moving along a railway line. It can be passenger train or freight train.*
- Kilometer penumpang adalah jumlah kilometer dari semua penumpang yang berangkat. Besaran ini merupakan penjumlahan jarak asal tujuan masing-masing penumpang.
- *Passenger kilometer is total kilometers of all departing passenger. This measurement is the sum of distance between the place of origin and the place of destination taken by all passengers.*
- Rata-rata jarak perjalanan per penumpang adalah rata-rata yang ditempuh oleh setiap penumpang, atau jumlah kilometer penumpang dibagi dengan jumlah penumpang berangkat.
- *Mean distance of journey per passenger is mean distance taken by each passenger or total of passenger-kilometer divided by the number of departing passengers.*
- Kilometer ton adalah jumlah kilometer semua ton yang diangkut. Besaran ini merupakan hasil penjumlahan jarak asal tujuan masing-masing barang dalam ton.
- *Ton-kilometer is total kilometer of all cargoes carried. This is the sum of distance from area of origin to area of destination for each ton of cargoes.*
- Rata-rata jarak angkut barang adalah rata-rata jarak yang ditempuh oleh setiap ton barang atau jumlah kilometer
- *Mean distance of cargoes loaded is mean distance of each ton of cargoes loaded or total ton-kilometer divided by total ton of*

ton dibagi dengan ton dimuat.

- Kunjungan kapal adalah kapal yang datang di pelabuhan baik untuk berlabuh di perairan maupun bersandar di dermaga.
- Gross Ton (GT) adalah volume ruangan kapal dalam m³, kecuali terowongan, lubang poros baling-baling, tempat jangkar, dan alas ganda.

cargoes loaded.

- *Ship call is a ship arriving at a port either for mooring or berthing.*
- *Gross Ton (GT) is total volume of all room in a ship (m³), excluding the volume of tunnel, the axle of propellers, the anchor, and the chain locker.*

8.2 Komunikasi

- Kantor Pos adalah tempat pemberi pelayanan komunikasi tertulis dan atau surat elektronik, layanan paket, layanan logistik, layanan transaksi keuangan, dan layanan keagenan pos untuk kepentingan umum. Rumah pos berfungsi sama seperti kantor pos dan kantor pos pembantu, bedanya rumah pos biasanya terletak di daerah terpencil.
- Telekomunikasi adalah setiap pemancaran, pengiriman dan atau penerimaan dari setiap informasi dalam bentuk tanda-tanda, isyarat, tulisan, gambar, suara dan bunyi melalui sistem kawat, optik, radio atau sistem elektromagnetik lainnya.

8.2 Communication

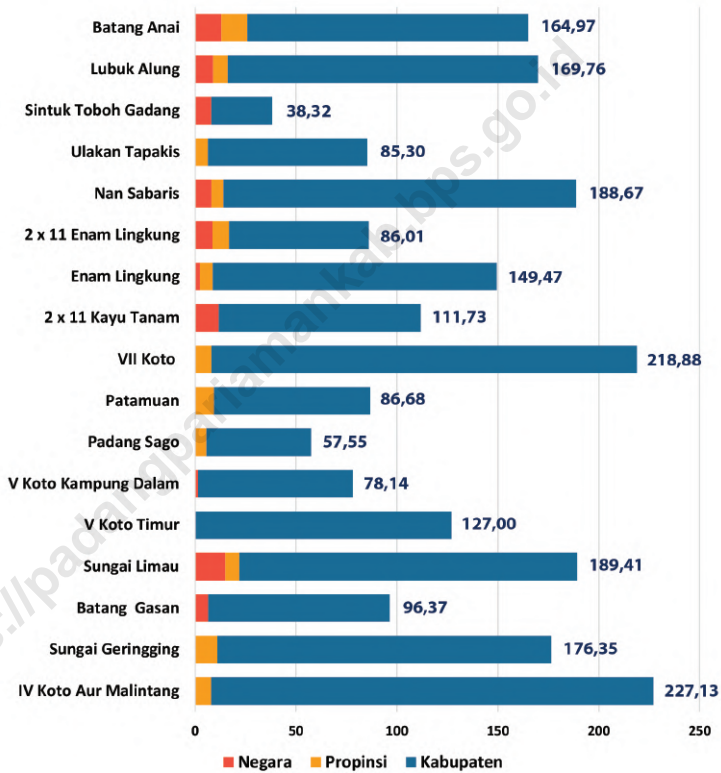
- *Post Office is a service provider facility of written communication and or electronic mail, parcel service, logistics services, financial transaction services, and postal services to the public. Postal house has the same function as the post office and subsidiary of post office, the difference is that postal house is usually located in remote areas.*
- *Telecommunication includes every transmitting, delivering and or receiving from every information of marking, signal, article, picture, sound and voice through strand of wire system, optic, radio or other electromagnetic system.*

- Jaringan telekomunikasi adalah rangkaian perangkat telekomunikasi dan kelengkapannya yang digunakan dalam bertelekomunikasi.
- *Telecommunication network is peripheral network of telecommunication and its equipment used in the means of telecommunication*

<https://padangpariamankab.bps.go.id>

Gambar
Figures

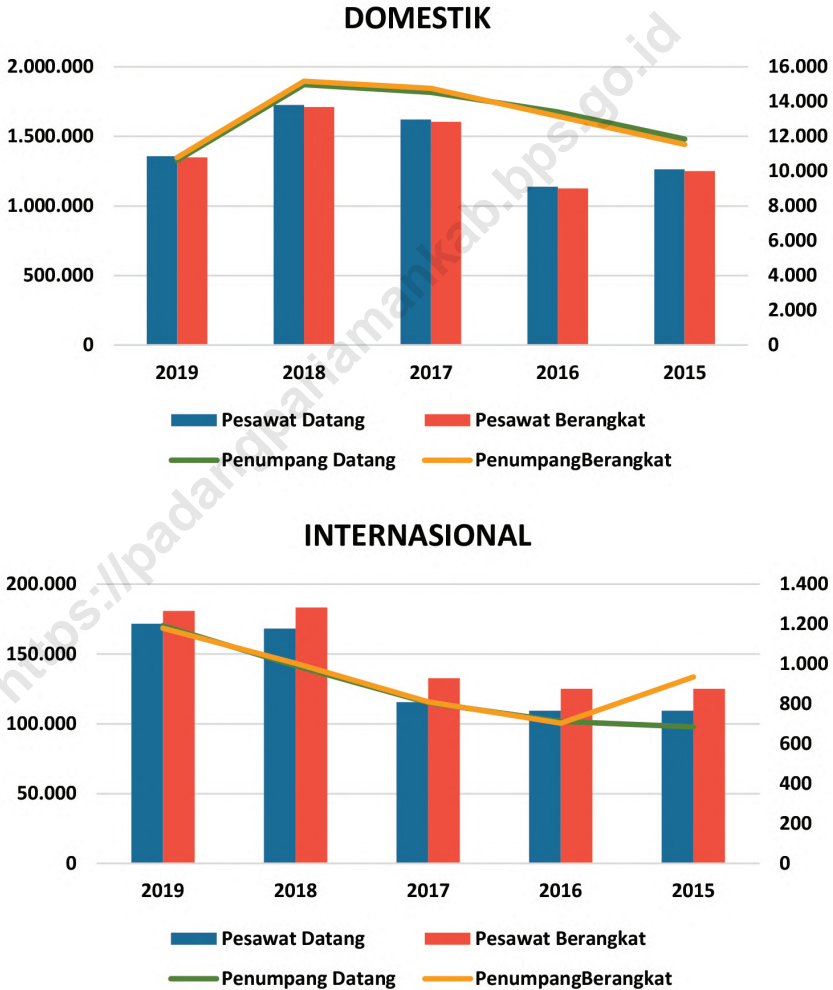
8.1 Panjang Jalan Menurut Status Jalan dan Kecamatan di Kabupaten Padang Pariaman, 2019
Length of Road by Status and Subdistricts in Padang Pariaman Regency, 2019



Sumber/Source: Dinas Pekerjaan Umum dan Penataan Ruang Kabupaten Padang Pariaman/
Public Work Service and Spatial planning of Padang Pariaman Regency

Gambar
Figures

8.2 Jumlah Penerbangan dan Penumpang yang Datang dan Berangkat Melalui Bandara Internasional Minangkabau di Kabupaten Padang Pariaman, 2019
Number of Airplane and Passenger That Arrived and Departured Through Minangkabau International Airport in Padang Pariaman Regency, 2019



Sumber/Source: PT. Angkasa Pura II (Persero)/
PT. Angkasa Pura II (Limited)

8.1 TRANSPORTASI TRANSPORTATION

Tabel 8.1.1 Panjang Jalan Negara, Propinsi dan Kabupaten Menurut Kecamatan di Kabupaten Padang Pariaman, 2019
Length of State Road, Province and Regency by Subdistricts in Padang Pariaman Regency, 2019

| Kecamatan Subdistricts | Panjang Jalan (Km) Length of Road (Km) | | | Jumlah Total | |
|---------------------------|---|----------------------|----------------------|-----------------|-----------------|
| | Negara National | Propinsi Province | Kabupaten Regency | | |
| (1) | (2) | (3) | (4) | (5) | |
| 1. Batang Anai | 12,95 | 12,87 | 139,15 | 164,97 | |
| 2. Lubuk Alung | 9,01 | 7,25 | 153,50 | 169,76 | |
| 3. Sintuk Toboh Gadang | 8,07 | - | 30,25 | 38,32 | |
| 4. Ulakan Tapakis | - | 6,30 | 79,00 | 85,30 | |
| 5. Nan Sabaris | 8,19 | 5,78 | 174,70 | 188,67 | |
| 6. 2 x 11 Enam Lingkung | 8,63 | 8,18 | 69,20 | 86,01 | |
| 7. Enam Lingkung | 2,38 | 6,39 | 140,70 | 149,47 | |
| 8. 2 x 11 Kayu Tanam | 11,63 | - | 100,10 | 111,73 | |
| 9. VII Koto | - | 8,18 | 210,70 | 218,88 | |
| 10. Patamuan | - | 9,38 | 77,30 | 86,68 | |
| 11. Padang Sago | - | 5,65 | 51,90 | 57,55 | |
| 12. V Koto Kampung Dalam | 1,44 | - | 76,70 | 78,14 | |
| 13. V Koto Timur | - | - | 127,00 | 127,00 | |
| 14. Sungai Limau | 14,90 | 6,91 | 167,60 | 189,41 | |
| 15. Batang Gasan | 6,37 | - | 90,00 | 96,37 | |
| 16. Sungai Geringging | - | 10,95 | 165,40 | 176,35 | |
| 17. IV Koto Aur Malintang | - | 7,93 | 219,20 | 227,13 | |
| | 2019 | 83,57 | 95,77 | 2 072,40 | 2 251,74 |
| | 2018 | 83,57 | 95,77 | 2 072,40 | 2 251,74 |
| Jumlah | 2017 | 83,57 | 95,77 | 2 072,40 | 2 251,74 |
| <i>Total</i> | 2016 | 84,30 | 83,65 | 2 072,40 | 2 240,35 |
| | 2015 | 84,30 | 83,65 | 2 072,40 | 2 240,35 |

Sumber/Source: Dinas Pekerjaan Umum dan Penataan Ruang Kabupaten Padang Pariaman/
Public Work Service and Spatial planning of Padang Pariaman Regency

Tabel 8.1.2 Panjang Jalan Kabupaten Menurut Jenis Permukaan Jalan dan Kecamatan di Kabupaten Padang Pariaman, 2019
Table Length Of Road By Surface Type by Subdistricts in Padang Pariaman Regency, 2019

| | Kecamatan Subdistricts | Jenis Permukaan Jalan (Km) Type Of Surface (Km) | | | Jumlah Total |
|-----|---------------------------|--|-------------------|---------------|-----------------|
| | | Aspal Paved Road | Kerikil Gravel | Tanah Clay | |
| | (1) | (2) | (3) | (4) | (5) |
| 1. | Batang Anai | 99,80 | 38,35 | 1,00 | 139,15 |
| 2. | Lubuk Alung | 119,00 | 18,80 | 15,70 | 153,50 |
| 3. | Sintuk Toboh Gadang | 16,60 | 13,65 | - | 30,25 |
| 4. | Ulakan Tapakis | 53,60 | 23,30 | 2,10 | 79,00 |
| 5. | Nan Sabaris | 138,20 | 32,50 | 4,00 | 174,70 |
| 6. | 2 x 11 Enam Lingkung | 31,30 | 15,10 | 22,80 | 69,20 |
| 7. | Enam Lingkung | 100,60 | 36,90 | 3,20 | 140,70 |
| 8. | 2 x 11 Kayu Tanam | 52,60 | 27,80 | 19,70 | 100,10 |
| 9. | VII Koto | 130,30 | 63,20 | 17,20 | 210,70 |
| 10. | Patamuan | 55,00 | 14,30 | 8,00 | 77,30 |
| 11. | Padang Sago | 41,90 | 10,00 | - | 51,90 |
| 12. | V Koto Kampung Dalam | 59,20 | 16,50 | 1,00 | 76,70 |
| 13. | V Koto Timur | 100,70 | 16,30 | 10,00 | 127,00 |
| 14. | Sungai Limau | 87,90 | 40,90 | 38,80 | 167,60 |
| 15. | Batang Gasan | 57,10 | 21,40 | 11,50 | 90,00 |
| 16. | Sungai Geringging | 86,50 | 57,90 | 21,00 | 165,40 |
| 17. | IV Koto Aur Malintang | 87,60 | 113,80 | 17,80 | 219,20 |
| | 2019 | 1 317,90 | 560,70 | 193,80 | 2 072,40 |
| | 2018 | 1 316,90 | 561,70 | 193,80 | 2 072,40 |
| | 2017 | 1 293,50 | 581,00 | 197,90 | 2 072,40 |
| | 2016 | 1 112,35 | 717,70 | 242,35 | 2 071,40 |
| | 2015 | 1 111,35 | 717,70 | 242,35 | 2 071,40 |
| | Jumlah Total | | | | |

Sumber/Source: Dinas Pekerjaan Umum dan Penataan Ruang Kabupaten Padang Pariaman/
 Public Work Service and Spatial planning of Padang Pariaman Regency

Tabel 8.1.3 Daftar Panjang Jalan Menurut Status Jalan (Kondisi Permukaan Jalan) di Kabupaten Padang Pariaman, 2019
Length of Road By Status And Condition (Surface Type of Road) in Padang Pariaman Regency, 2019

| Status Jalan Road Status | Kondisi Permukaan Jalan (Km) Length Of Surface Condition (Km) | | | Jumlah Total | |
|------------------------------------|--|------------------|--------------|-----------------|----------|
| | Baik Good | Sedang Medium | Rusak Bad | | |
| (1) | (2) | (3) | (4) | (5) | |
| 1. Jalan Negara National Road | 83,57 | - | - | 83,57 | |
| 2. Jalan Propinsi Province Road | 13,47 | 46,76 | 35,54 | 95,77 | |
| 3. Jalan Kabupaten Regency Road | 1 060,70 | 236,95 | 774,75 | 2 072,40 | |
| Jumlah Total | 2019 | 1 157,74 | 283,71 | 810,29 | 2 251,74 |
| | 2018 | 1 150,79 | 283,71 | 817,24 | 2 251,74 |
| | 2017 | 1 036,29 | 304,41 | 910,94 | 2 251,64 |
| | 2016 | 1 037,02 | 304,41 | 911,66 | 2 253,09 |
| | 2015 | 1 033,25 | 217,60 | 989,50 | 2 240,35 |

Sumber/Source: Dinas Pekerjaan Umum dan Penataan Ruang Kabupaten Padang Pariaman/
 Public Work Service and Spatial planning of Padang Pariaman Regency

Tabel 8.1.4 Daftar Panjang Jalan Kabupaten Menurut Jenis Permukaan Jalan dan Kecamatan di Kabupaten Padang Pariaman, 2019
Length Of Road By Status And Surface Type (Km) in Padang Pariaman Regency, 2019

| Kecamatan / Ruas Jalan Subdistricts / Road | Ruas Jalan Roads Status | Kelas Jalan Roads Class | Panjang Jalan (Km) Roads Length (Km) | Jenis Pengkerasan (Km) Type of Surface (Km) | | |
|---|-------------------------------|----------------------------------|--|--|--------------------|-----------------|
| | | | | Aspal Asphalt | Macadam Macadam | Tanah Ground |
| (1) | (2) | (3) | (4) | (5) | (6) | (7) |
| I. Jln Sicincin - Simpang Kurai Taji | | | | | | |
| 1. 2x11 Enam Lingkung | P.028 | III.B | 1,74 | 1,74 | - | - |
| 2. VII Koto | P.028 | III.B | 8,18 | 8,18 | - | - |
| 3. Padang Sago | P.028 | III.B | 4,29 | 4,29 | - | - |
| II. Lubuk Basung – Sungai Limau | | | | | | |
| 1. Sungai Limau | P.072 | III.B | 6,91 | 6,91 | - | - |
| 2. Sungai Geringging | P.072 | III.B | 10,95 | 10,95 | - | - |
| 3. IV Koto Aur Malintang | P.072 | III.B | 7,93 | 7,93 | - | - |
| III. Simp. Duku (Ketaping) - Pariaman | | | | | | |
| 1. Nan Sebaris | P.075 | III.B | 5,78 | 5,78 | - | - |
| 2. Ulakan Tapakis | P.075 | III.B | 6,30 | 6,30 | - | - |
| 3. Batang Anai | P.075 | III.B | 12,38 | 12,38 | - | - |
| IV. Simpang Koto Mambang - Balingka | | | | | | |
| 1. Patamuan | P.078 | III.B | 9,38 | 9,38 | - | - |
| 2. Padang Sago | P.078 | III.B | 1,36 | 1,36 | - | - |
| V. Jalan Duku - Sicincin | | | | | | |
| 1. Batang Anai | P.087 | III.B | 0,49 | 0,30 | - | 0,19 |
| 2. Lubuk Alung | P.087 | III.B | 7,25 | - | - | 7,25 |
| 3. Enam Lingkung | P.087 | III.B | 6,39 | - | - | 6,39 |
| 4. 2X11 Enam Lingkung | P.087 | III.B | 6,44 | - | - | 6,44 |

Sumber/Source: Dinas Pekerjaan Umum dan Penataan Ruang Kabupaten Padang Pariaman/
 Public Work Service and Spatial planning of Padang Pariaman Regency

Tabel 8.1.5 Panjang Jalan dan Jembatan Negara (Nasional) di Kabupaten Padang Pariaman, 2019
Table Length of Road and State Brige (National) in Padang Pariaman Regency, 2019

| Lokasi <i>Location</i> | Jalan <i>Road</i> | | | Jembatan <i>Bridge</i> | | |
|---------------------------------------|----------------------------|-----------------------------|-----------------------|---------------------------|----------------------------|-----------------|
| | Km - Km <i>Km to Km</i> | Panjang Length (Km) | Pengerasan Surface | Banyaknya Number | Panjang Length (m) | |
| (1) | (2) | (3) | (4) | (5) | (6) | |
| 1. Batas Kota Padang - Lubuk Alung | 18+200 - 33+300 | 15,10 | Aspal | 6 | 242,00 | |
| 2. Lubuk Alung - Sicincin | 33+300 - 47+750 | 14,45 | Aspal | 5 | 103,40 | |
| 3. Sicincin - Batas Tanah Datar | 47+750 - 62+200 | 14,45 | Aspal | 8 | 166,90 | |
| 4. Lubuk Alung - Batas Pariaman | 33+300 - 50+600 | 17,30 | Aspal | 11 | 167,80 | |
| 5. Batas Pariaman - Batas Agam | 62+500 - 85+500 | 23,00 | Aspal | 17 | 473,60 | |
| Jumlah Total | 2019 | - | 84,30 | - | 47 | 1 153,70 |
| | 2018 | - | 84,30 | - | 47 | 1 153,70 |
| | 2017 | - | 84,30 | - | 47 | 1 153,70 |
| | 2016 | - | 84,30 | - | 47 | 1 153,70 |
| | 2015 | - | 84,30 | - | 47 | 1 153,70 |

Sumber/Source: Dinas Pekerjaan Umum dan Penataan Ruang Kabupaten Padang Pariaman/
 Public Work Service and Spatial planning of Padang Pariaman Regency

Tabel 8.1.6 Panjang Jalan dan Jembatan Provinsi di Kabupaten Padang Pariaman, 2019
Table Length of Road and Province Bridge in Padang Pariaman Regency, 2019

| Lokasi <i>Location</i> | Jalan <i>Road</i> | | | Jembatan <i>Bridge</i> | | |
|-------------------------------------|----------------------------|---------------------------|-----------------------|---------------------------|--------------------------|---------------|
| | Km - Km <i>Km to Km</i> | Panjang Length (Km) | Pengerasan Surface | Banyaknya Number | Panjang Length (m) | |
| (1) | (2) | (3) | (4) | (5) | (6) | |
| 1. Sicincin - Simpang Kurai Taji | 18+200 - 33+300 | 15,10 | Aspal | 3 | 27,00 | |
| 2. Sungai Limau - Sungai Geringging | 33+300 - 47+750 | 14,45 | Aspal | 15 | 180,90 | |
| 3. Batas Kabupaten Agam | 47+750 - 62+200 | 14,45 | Aspal | 12 | 427,25 | |
| 4. Batas Pariaman - Ketaping - Duku | 33+300 - 50+600 | 17,30 | Aspal | 9 | 106,00 | |
| 5. Koto Mambang - Malalak | 62+500 - 85+500 | 23,00 | Aspal | 5 | 150,00 | |
| Jumlah Total | 2019 | - | 84,30 | - | 44 | 891,15 |
| | 2018 | - | 84,30 | - | 44 | 891,15 |
| | 2017 | - | 84,30 | - | 44 | 891,15 |
| | 2016 | - | 84,30 | - | 39 | 741,15 |
| | 2015 | - | 84,30 | - | 39 | 741,15 |

Sumber/Source: Dinas Pekerjaan Umum dan Penataan Ruang Kabupaten Padang Pariaman/
 Public Work Service and Spatial planning of Padang Pariaman Regency

Tabel 8.1.7 Jumlah dan Luas Daerah Irigasi Menurut Kecamatan di Kabupaten Padang Pariaman, 2019
Table *Number and Size of Irrigation Areas by Subdistricts in Padang Pariaman Regency, 2019*

| Kecamatan Subdistricts | | Jumlah Total | Luas Area |
|---------------------------|------------------------|-----------------|------------------|
| (1) | | (2) | (3) |
| 1. | Batang Anai | 12 | 1 503,00 |
| 2. | Lubuk Alung | 9 | 583,00 |
| 3. | Sintuk Toboh Gadang | 6 | 1 780,00 |
| 4. | Ulakan Tapakis | 1 | 400,00 |
| 5. | Nan Sabaris | 10 | 2 569,00 |
| 6. | 2 x 11 Enam Lingkung | 23 | 490,00 |
| 7. | Enam Lingkung | 14 | 452,50 |
| 8. | 2 x 11 Kayu Tanam | 44 | 1 945,50 |
| 9. | VII Koto Sungai Sariak | 43 | 2 572,00 |
| 10. | Patamuan | 50 | 2 526,00 |
| 11. | Padang Sago | 14 | 473,00 |
| 12. | V Koto Kampung Dalam | 33 | 1 173,00 |
| 13. | V Koto Timur | 23 | 934,00 |
| 14. | Sungai Limau | 35 | 1 380,00 |
| 15. | Batang Gasan | 19 | 1 046,00 |
| 16. | Sungai Geringging | 29 | 1 592,00 |
| 17. | IV Koto Aur Malintang | 50 | 4 192,00 |
| Jumlah | | 415 | 25 611,00 |
| <i>Total</i> | | 415 | 25 611,00 |
| | | 415 | 25 611,00 |

Sumber/Source: Dinas Pekerjaan Umum dan Penataan Ruang Kabupaten Padang Pariaman/
 Public Work Service and Spatial planning of Padang Pariaman Regency

Tabel 8.1.8 Macam / Jenis Jembatan di Kabupaten Padang Pariaman, 2019
Table Type/Kind Of Regency Bridge in Padang Pariaman Regency, 2019

| Jenis Jembatan Type of Bridge | | Banyaknya Jembatan Number of Bridge | Panjang Jalan Length of Road (m) |
|----------------------------------|--------------------------------------|--|--|
| (1) | (2) | (3) | (3) |
| 1. | Jembatan Rangka Baja/ Steel Bridge | 10 | 550,00 |
| 2. | Jembatan Lenggir Besi/ Iron Bridge | 114 | 1 271,00 |
| 3. | Jembatan Beton/ Concrete Bridge | 78 | 538,00 |
| 4. | Jembatan Gantung / Suspension Bridge | 8 | 339,00 |
| 5. | Jembatan Bally/ Bally Bridge | 4 | 165,00 |
| 6. | Jembatan Kayu/ Wood Bridge | 2 | 39,00 |
| Jumlah Total | 2019 | 216 | 2 902,00 |
| | 2018 | 216 | 2 902,00 |
| | 2017 | 212 | 2 796,00 |
| | 2016 | 212 | 2 796,00 |
| | 2015 | 212 | 2 796,00 |

Sumber/Source: Dinas Pekerjaan Umum dan Penataan Ruang Kabupaten Padang Pariaman/
 Public Work Service and Spatial planning of Padang Pariaman Regency

Tabel 8.1.9 Daftar Panjang Jalan Menurut Status Jalan (Kondisi Permukaan Jalan) di Kabupaten Padang Pariaman, 2019
Length of Road By Status And Condition (Surface Type of Road) in Padang Pariaman Regency, 2019

| Status Jalan Road Status | | Aspal Asphalt | Kerikil Gravel | Tanah Clay | Jumlah Total |
|-----------------------------|---------------------------------|------------------|-------------------|---------------|-----------------|
| (1) | | (2) | (3) | (4) | (5) |
| 1. | Jalan Negara National Road | 83,57 | - | - | 83,57 |
| 2. | Jalan Propinsi Province Road | 95,77 | - | - | 95,77 |
| 3. | Jalan Kabupaten Regency Road | 1 317,75 | 560,85 | 193,80 | 2 072,40 |
| Jumlah Total | 2019 | 1 497,09 | 560,85 | 193,80 | 2 251,74 |
| | 2018 | 1 496,24 | 561,70 | 193,80 | 2 251,74 |
| | 2017 | 1 428,24 | 606,60 | 286,80 | 2 321,64 |
| | 2016 | 1 280,30 | 2 310,25 | 242,35 | 2 240,35 |
| | 2015 | 1 255,80 | 2 240,35 | 704,77 | 2 240,35 |

Sumber/Source: Dinas Pekerjaan Umum dan Penataan Ruang Kabupaten Padang Pariaman/
Public Work Service and Spatial planning of Padang Pariaman Regency

Tabel 8.1.10 Jumlah Kendaraan Wajib Uji Menurut Jenis Kendaraan di Kabupaten Padang Pariaman, 2015- 2019
Table Number Of Compulsory Test Car By Kind Of Vehicles Padang Pariaman Regency, 2015- 2019

| Jenis Kendaraan Kind of Vehicles | 2015 | 2016 | 2017 | 2018 | 2019 |
|-------------------------------------|--------------|--------------|--------------|--------------|-------------|
| (1) | (2) | (3) | (4) | (5) | (6) |
| 1. Mobil Penumpang Passenger | | | | | |
| a. Umum | 233 | 109 | 116 | 96 | 96 |
| b. Tidak Umum | 7 | - | - | - | - |
| 2. Bus / Bus | | | | | |
| a. Umum | 238 | 460 | 434 | 434 | 439 |
| b. Tidak Umum | 1 | 1 | 13 | 15 | 15 |
| c. Dinas | 7 | 7 | 5 | 7 | 9 |
| 3. Truk / Truck | | | | | |
| a. Umum | 8 | 8 | 96 | 318 | 102 |
| b. Tidak Umum | 903 | 2016 | 2131 | 2054 | 2439 |
| c. Dinas | - | - | 10 | 4 | 14 |
| Jumlah Total | 2 544 | 1 397 | 2 601 | 2 805 | 3114 |

Sumber/Source: Dinas Pehubungan Kabupaten Padang Pariaman/
 Transportation Service of Padang Pariaman Regency

Tabel 8.1.11 Jumlah Kendaraan Bermotor Wajib Uji Menurut Jenis Kendaraan dan Kecamatan di Kabupaten Padang Pariaman, 2019
Number of Mandatory Vehicle Test by Kind of Vehicles and Subdistricts in Padang Pariaman Regency, 2019

| | Kecamatan Subdistricts | Mobil Penumpang Pasenger Car | Bus Bus | Truk Truck | Jumlah Total |
|-----|---------------------------|------------------------------------|------------|---------------|-----------------|
| | (1) | (2) | (3) | (4) | (5) |
| 1. | Batang Anai | ... | ... | ... | ... |
| 2. | Lubuk Alung | ... | ... | ... | ... |
| 3. | Sintuk Toboh Gadang | ... | ... | ... | ... |
| 4. | Ulakan Tapakis | ... | ... | ... | ... |
| 5. | Nan Sabaris | ... | ... | ... | ... |
| 6. | 2 x 11 Enam Lingkung | ... | ... | ... | ... |
| 7. | Enam Lingkung | ... | ... | ... | ... |
| 8. | 2 x 11 Kayu Tanam | ... | ... | ... | ... |
| 9. | VII Koto | ... | ... | ... | ... |
| 10. | Patamuan | ... | ... | ... | ... |
| 11. | Padang Sago | ... | ... | ... | ... |
| 12. | V Koto Kampung Dalam | ... | ... | ... | ... |
| 13. | V Koto Timur | ... | ... | ... | ... |
| 14. | Sungai Limau | ... | ... | ... | ... |
| 15. | Batang Gasan | ... | ... | ... | ... |
| 16. | Sungai Geringging | ... | ... | ... | ... |
| 17. | IV Koto Aur Malintang | ... | ... | ... | ... |
| | 2019 | 96 | 463 | 2555 | 3114 |
| | 2018 | 96 | 456 | 2439 | 2991 |
| | 2017 | 109 | 285 | 2411 | 2805 |
| | 2016 | 109 | 468 | 2024 | 2601 |
| | 2015 | 116 | 451 | 1937 | 2504 |
| | Jumlah Total | | | | |

Catatan/Note: ... : Data Tidak Tersedia / Data Not Available

Sumber/Source: Dinas Pehubungan Kabupaten Padang Pariaman/
 Transportation Service of Padang Pariaman Regency

Tabel 8.1.12 Jumlah Kendaraan Bermotor Wajib Uji Menurut Jenis Kendaraan dan Bulan di Kabupaten Padang Pariaman, 2019
Table Number of Mandatory Vehicle Test by Kind of Vehicles and Months in Padang Pariaman Regency, 2019

| | Bulan Month | Mobil Penumpang Passenger | | | Jumlah Total |
|-------------------------|---------------------|------------------------------|-----------------------------|---------------------|-----------------|
| | | Umum Public | Tidak Umum Private Owner | Dinas Government | |
| | (1) | (2) | (3) | (4) | (5) |
| 1. | Januari/January | ... | ... | ... | ... |
| 2. | Februari/February | ... | ... | ... | ... |
| 3. | Maret/March | ... | ... | ... | ... |
| 4. | April/April | ... | ... | ... | ... |
| 5. | Mei/May | ... | ... | ... | ... |
| 6. | Juni/June | ... | ... | ... | ... |
| 7. | Juli/July | ... | ... | ... | ... |
| 8. | Agustus/August | ... | ... | ... | ... |
| 9. | September/September | ... | ... | ... | ... |
| 10. | Oktober/October | ... | ... | ... | ... |
| 11. | November/November | ... | ... | ... | ... |
| 12. | Desember/December | ... | ... | ... | ... |
| Jumlah Total | 2019 | 96 | - | - | 96 |
| | 2018 | 96 | - | - | 96 |
| | 2017 | 550 | 13 | 5 | 568 |
| | 2016 | 239 | 2 | - | 241 |
| | 2015 | 437 | 4 | - | 441 |

Bersambung / To be continued

Lanjutan Tabel/Continued Table 8.1.12

| Bulan Month | Bus Bus | | | Jumlah Total | |
|-------------------------|----------------|-----------------------------|---------------------|-----------------|-----|
| | Umum Public | Tidak Umum Private Owner | Dinas Government | | |
| (1) | (6) | (7) | (8) | (9) | |
| 1. Januari/January | ... | ... | ... | ... | |
| 2. Februari/February | ... | ... | ... | ... | |
| 3. Maret/March | ... | ... | ... | ... | |
| 4. April/April | ... | ... | ... | ... | |
| 5. Mei/May | ... | ... | ... | ... | |
| 6. Juni/June | ... | ... | ... | ... | |
| 7. Juli/July | ... | ... | ... | ... | |
| 8. Agustus/August | ... | ... | ... | ... | |
| 9. September/September | ... | ... | ... | ... | |
| 10. Oktober/October | ... | ... | ... | ... | |
| 11. November/November | ... | ... | ... | ... | |
| 12. Desember/December | ... | ... | ... | ... | |
| Jumlah Total | 2019 | 439 | 15 | 9 | 463 |
| | 2018 | 202 | 15 | 7 | 224 |
| | 2017 | 434 | 13 | 5 | 452 |
| | 2016 | 244 | 8 | 7 | 259 |
| | 2015 | 444 | 4 | - | 451 |

Bersambung / To be continued

Lanjutan Tabel/Continued Table 8.1.12

| Bulan Month | Truk Truck | | | Jumlah Total | |
|-------------------------|----------------|-----------------------------|---------------------|-----------------|--------------|
| | Umum Public | Tidak Umum Private Owner | Dinas Government | | |
| (1) | (6) | (7) | (8) | (9) | |
| 1. Januari/January | ... | ... | ... | ... | |
| 2. Februari/February | ... | ... | ... | ... | |
| 3. Maret/March | ... | ... | ... | ... | |
| 4. April/April | ... | ... | ... | ... | |
| 5. Mei/May | ... | ... | ... | ... | |
| 6. Juni/June | ... | ... | ... | ... | |
| 7. Juli/July | ... | ... | ... | ... | |
| 8. Agustus/August | ... | ... | ... | ... | |
| 9. September/September | ... | ... | ... | ... | |
| 10. Oktober/October | ... | ... | ... | ... | |
| 11. November/November | ... | ... | ... | ... | |
| 12. Desember/December | ... | ... | ... | ... | |
| Jumlah Total | 2019 | 102 | 2439 | 14 | 2555 |
| | 2018 | 381 | 3 027 | 4 | 3 412 |
| | 2017 | 96 | 814 | 10 | 920 |
| | 2016 | 33 | 1 063 | - | 1 096 |
| | 2015 | 81 | 1 849 | 7 | 1 937 |

Catatan/Note: ... : Data Tidak Tersedia/ Data Not Available

Sumber/Source: Dinas Pehubungan Kabupaten Padang Pariaman/
Transportation Service of Padang Pariaman Regency

Tabel 8.1.13 Banyaknya Kendaraan Angkutan Barang Menurut Merek di Kabupaten Padang Pariaman Kendaraan, 2019
Number Of Vehicle Of Goods By Vehicle's Brand in Padang Pariaman Regency, 2019

| Merek Kendaraan Vehicle's Brand | | Banyaknya Number | Persentase Percentage |
|------------------------------------|-----------------|---------------------|--------------------------|
| (1) | | (2) | (3) |
| 1. | Mitsubishi Colt | ... | ... |
| 2. | Daihatsu | ... | ... |
| 3. | Toyota | ... | ... |
| 4. | Isuzu | ... | ... |
| 5. | Mitsubishi Fuso | ... | ... |
| 6. | Mazda | ... | ... |
| 7. | Nissan | ... | ... |
| 8. | Mercedes Benz | ... | ... |
| 9. | Hino | ... | ... |
| 10. | Suzuki | ... | ... |
| 11. | Chevrolet Luv | ... | ... |
| 12. | Datsunt | ... | ... |
| 13. | Ford | ... | ... |
| 14. | Hyunday | ... | ... |
| Jumlah Total | 2019 | 3 114 | 100.00 |
| | 2018 | 2 991 | 100.00 |
| | 2017 | 2 237 | 100.00 |
| | 2016 | 2 028 | 100.00 |
| | 2015 | 1 937 | 100.00 |

Catatan/Note: ... : Data Tidak Tersedia/ Data Not Available

Sumber/Source: Dinas Pehubungan Kabupaten Padang Pariaman/
Transportation Service of Padang Pariaman Regency

Tabel 8.1.14 Banyaknya Kendaraan Angkutan Penumpang Pedesaan Menurut Merek Kendaraan di Kabupaten Padang Pariaman, 2019
Number Of Village Public Transportation Vehicles By Brand Of Vehicles in Padang Pariaman Regency, 2019

| Merek Kendaraan Vehicle's Brand | | Banyaknya Number | Persentase Percentage |
|------------------------------------|----------------------------|---------------------|--------------------------|
| (1) | | (2) | (3) |
| 1. | Mitsubishi Colt | ... | ... |
| 2. | Suzuki (Carry - Express) | ... | ... |
| 3. | Colt T 120 SS | ... | ... |
| 4. | Isuzu Phanter | ... | ... |
| 5. | Daihatsu | ... | ... |
| 6. | Toyota Kijang | ... | ... |
| 7. | Datsun | ... | ... |
| 8. | Cangan | ... | ... |
| 9. | Chevrolet | ... | ... |
| 10. | Lainnya / Others | ... | ... |
| Jumlah Total | 2019 | 96 | 100,00 |
| | 2018 | 96 | 100,00 |
| | 2017 | 395 | 100,00 |
| | 2016 | 370 | 100,00 |
| | 2015 | 381 | 100,00 |

Catatan/Note: ... : Data Tidak Tersedia/ Data Not Available

Sumber/Source: Dinas Pehubungan Kabupaten Padang Pariaman/
 Transportation Service of Padang Pariaman Regency

Tabel 8.1.15 Jumlah Kendaraan Angkutan Penumpang Pedesaan Menurut Jenis Bahan Bakar di Kabupaten Padang Pariaman, 2019
Number Of Village Public Transportation Vehicles by Kind Of Fuel in Padang Pariaman Regency, 2019

| Jenis Bahan Bakar <i>Kind Of Fuel</i> | Banyak Kendaraan <i>Number of Vehicles</i> | Persentase <i>Percentage</i> | |
|--|---|---------------------------------|--------|
| (1) | (2) | (3) | |
| 1. Bensin / Premium | ... | ... | |
| 2. Solar / Diesel Oil | ... | ... | |
| 3. Lainnya / Others | ... | ... | |
| Jumlah <i>Total</i> | 2019 | 96 | 100,00 |
| | 2018 | 96 | 100,00 |
| | 2017 | 403 | 100,00 |
| | 2016 | 370 | 100,00 |
| | 2015 | 381 | 100,00 |

Catatan/Note: ... : Data Tidak Tersedia / Data Not Available

Sumber/Source: Dinas Pehubungan Kabupaten Padang Pariaman/
 Transportation Service of Padang Pariaman Regency

Tabel 8.1.16 Banyaknya Kendaraan Angkutan Penumpang Menurut Jenis Bahan Bakar di Kabupaten Padang Pariaman, 2019
Table *Number Of Compulsary Car By Kind Of Fuel in Padang Pariaman Regency, 2019*

| Jenis Bahan Bakar <i>Kind Of Fuel</i> | Banyak Kendaraan <i>Number of Vehicles</i> | Persentase <i>Percentage</i> | |
|---|--|--|---------------|
| (1) | (2) | (3) | |
| 1. Bensin / Premium | ... | ... | |
| 2. Solar / Diesel Oil | ... | ... | |
| 3. Lainnya / Others | ... | ... | |
| Jumlah <i>Total</i> | 2019 | 559 | 100,00 |
| | 2018 | 578 | 100,00 |
| | 2017 | 568 | 100,00 |
| | 2016 | 570 | 100,00 |
| | 2015 | 547 | 100,00 |

Catatan/Note: ... : Data Tidak Tersedia/ Data Not Available

Sumber/Source: Dinas Pehubungan Kabupaten Padang Pariaman/
 Transportation Service of Padang Pariaman Regency

Tabel 8.1.17 Jumlah Keberangkatan Penumpang Menurut Stasiun di Kabupaten Padang Pariaman, 2018-2019
Table *Number of Passenger Railway by Station in Padang Pariaman Regency, 2018-2019*

| Bulan <i>Month</i> | 2018 | 2019 |
|-------------------------------|---------------|----------------|
| (1) | (2) | (3) |
| 1. <i>Pauh Kamar</i> | 8 668 | 53 286 |
| 2. <i>Lubuk Alung</i> | 15 299 | 71 385 |
| 3. <i>Duku</i> | 2 847 | 45 082 |
| 4. <i>Kayu Tanam</i> | 2 751 | 22 761 |
| 5. <i>Sicincin</i> | 1 329 | 12 479 |
| 6. <i>BIM</i> | 13 309 | 89 189 |
| Jumlah <i>Total</i> | 44 203 | 294 182 |

Sumber/Source: PT. Kereta Api Indonesia Unit Pelayanan Pariaman/
 PT. Indonesian Railway Pariaman Service Unit

Tabel 8.1.18 Jumlah Pesawat yang Datang dan Berangkat Melalui Bandara Internasional Minangkabau di Kabupaten Padang Pariaman, 2019
Table Number Of Arrived and Departured Air Plane Through Minangkabau Internationa Airport in Padang Pariaman Regency, 2019

| Bulan Month | Penerbangan Domestik Domestic Flight | | Penerbangan Internasional International Flight | | Jumlah Total | | |
|-------------------------|---|-------------------------|---|-------------------------|-------------------|-------------------------|---------------|
| | Datang Arrived | Berangkat Departured | Datang Arrived | Berangkat Departured | Datang Arrived | Berangkat Departured | |
| (1) | (2) | (3) | (4) | (5) | (6) | (7) | |
| 1. Januari/January | 883 | 888 | 112 | 110 | 995 | 998 | |
| 2. Februari/February | 764 | 765 | 94 | 93 | 858 | 858 | |
| 3. Maret/March | 912 | 911 | 110 | 110 | 1022 | 1021 | |
| 4. April/April | 851 | 857 | 100 | 95 | 951 | 952 | |
| 5. Mei/May | 838 | 838 | 87 | 87 | 925 | 925 | |
| 6. Juni/June | 999 | 999 | 90 | 92 | 1089 | 1091 | |
| 7. Juli/July | 985 | 924 | 108 | 166 | 1093 | 1090 | |
| 8. Agustus/August | 1004 | 993 | 109 | 121 | 1113 | 1114 | |
| 9. September/September | 902 | 904 | 97 | 97 | 999 | 1001 | |
| 10. Oktober/October | 920 | 920 | 98 | 97 | 1018 | 1017 | |
| 11. November/November | 885 | 884 | 97 | 97 | 982 | 981 | |
| 12. Desember/December | 917 | 919 | 100 | 101 | 1017 | 1020 | |
| Jumlah Total | 2019 | 10 860 | 10 802 | 1 202 | 1 266 | 12 062 | 12 068 |
| | 2018 | 13 801 | 13 692 | 1 177 | 1 283 | 14 978 | 14 975 |
| | 2017 | 12 978 | 12 845 | 808 | 928 | 13 786 | 13 773 |
| | 2016 | 9 102 | 9 006 | 765 | 876 | 6 692 | 6 706 |
| | 2015 | 10 109 | 10 004 | 765 | 876 | 10 874 | 10 890 |

Sumber/Source: PT. Angkasa Pura II (Persero)/
PT. Angkasa Pura II (Limited)

Tabel 8.1.19 Jumlah Penumpang yang Datang dan Berangkat Melalui Bandara Internasional Minangkabau di Kabupaten Padang Pariaman, 2019
Number Of Passenger Arrived and Departured Through Minangkabau International Airport in Padang Pariaman Regency, 2019

| Bulan Month | Penerbangan Domestik Domestic Flight | | Penerbangan Internasional International Flight | | Jumlah Total | | |
|------------------------|---|-------------------------|---|-------------------------|-------------------|-------------------------|------------------|
| | Datang Arrived | Berangkat Departured | Datang Arrived | Berangkat Departured | Datang Arrived | Berangkat Departured | |
| (1) | (2) | (3) | (4) | (5) | (6) | (7) | |
| 1. Januari/January | 114 624 | 119 887 | 16 565 | 14 535 | 131 189 | 134 422 | |
| 2. Februari/February | 94 793 | 95 997 | 13 771 | 14 559 | 108 564 | 110 556 | |
| 3. Maret/March | 103 751 | 105 216 | 16 553 | 16 351 | 120 304 | 121 567 | |
| 4. April/April | 93 877 | 95 944 | 13 769 | 12 787 | 107 646 | 108 731 | |
| 5. Mei/May | 95 639 | 69 712 | 10 569 | 8 380 | 106 208 | 78 092 | |
| 6. Juni/June | 120 296 | 136 242 | 13 151 | 13 911 | 133 447 | 150 153 | |
| 7. Juli/July | 119 183 | 125 966 | 12 724 | 19 241 | 131 907 | 145 207 | |
| 8. Agustus/August | 119 804 | 126 776 | 17 986 | 12 222 | 137 790 | 138 998 | |
| 9. September/September | 108 022 | 112 922 | 11 968 | 12 335 | 119 990 | 125 257 | |
| 10. Oktober/October | 115 464 | 118 034 | 14 301 | 13 741 | 129 765 | 131 775 | |
| 11. November/November | 117 387 | 118 354 | 14 800 | 14 361 | 132 187 | 132 715 | |
| 12. Desember/December | 124 767 | 123 211 | 14 225 | 16 175 | 138 992 | 139 386 | |
| Jumlah Total | 2019 | 1 327 607 | 1 348 261 | 170 382 | 168 598 | 1 497 989 | 1 516 859 |
| | 2018 | 1 871 484 | 1 896 530 | 141 534 | 143 424 | 2 013 018 | 2 039 954 |
| | 2017 | 1 817 462 | 1 845 986 | 115 207 | 115 890 | 1 932 669 | 1 961 876 |
| | 2016 | 1 675 387 | 1 644 431 | 101 682 | 100 407 | 1 757 069 | 1 765 838 |
| | 2015 | 1 480 852 | 1 443 008 | 97 903 | 133 528 | 1 578 755 | 1 576 537 |

Sumber/Source: PT. Angkasa Pura II (Persero)/
PT. Angkasa Pura II (Limited)

Tabel 8.1.20 Jumlah Pesawat Terbang yang Datang dan Berangkat Melalui Bandara Internasional Minangkabau Menurut Perusahaan Penerbangan di Kabupaten Padang Pariaman, 2019
Number of Air Craft Arrived and Departure at Minangkabau International Airport by Kind of Cultivation in Padang Pariaman Regency, 2019

| Bulan Month | Garuda Indonesia | | Sriwijaya Air | | Citilink | | |
|-------------------------|-------------------|-------------------------|-------------------|-------------------------|-------------------|-------------------------|--------------|
| | Datang Arrived | Berangkat Departured | Datang Arrived | Berangkat Departured | Datang Arrived | Berangkat Departured | |
| (1) | (2) | (3) | (4) | (5) | (6) | (7) | |
| 1. Januari/January | 166 | 167 | 93 | 93 | 100 | 100 | |
| 2. Februari/February | 164 | 164 | 84 | 84 | 84 | 84 | |
| 3. Maret/March | 177 | 176 | 93 | 93 | 113 | 113 | |
| 4. April/April | 170 | 170 | 84 | 84 | 102 | 102 | |
| 5. Mei/May | 160 | 159 | 73 | 73 | 104 | 104 | |
| 6. Juni/June | 164 | 166 | 90 | 90 | 117 | 117 | |
| 7. Juli/July | 230 | 228 | 88 | 88 | 112 | 112 | |
| 8. Agustus/August | 175 | 175 | 87 | 87 | 106 | 106 | |
| 9. September/September | 145 | 145 | 65 | 66 | 103 | 103 | |
| 10. Oktober/October | 145 | 145 | 47 | 46 | 106 | 106 | |
| 11. November/November | 140 | 140 | 36 | 37 | 95 | 95 | |
| 12. Desember/December | 143 | 143 | 28 | 29 | 99 | 99 | |
| Jumlah Total | 2019 | 1 979 | 1 978 | 868 | 870 | 1 241 | 1 241 |
| | 2018 | 2 704 | 2 704 | 1 100 | 1 100 | 1 416 | 1 419 |
| | 2017 | 2 648 | 2 738 | 1 092 | 1 089 | 1 776 | 1 776 |
| | 2016 | 2 577 | 2 486 | 1 058 | 1 078 | 2 009 | 2 007 |
| | 2015 | 2 310 | 2 295 | 1 110 | 1 113 | 1 755 | 1 758 |

Bersambung / To be continued

Lanjutan Tabel/Continued Table 8.1.20

| Bulan Month | Batik Air | | Lion Air | | Wings Air | | |
|-------------------------|-------------------|-------------------------|-------------------|-------------------------|-------------------|-------------------------|--------------|
| | Datang Arrived | Berangkat Departured | Datang Arrived | Berangkat Departured | Datang Arrived | Berangkat Departured | |
| (1) | (8) | (9) | (10) | (11) | (12) | (13) | |
| 1. Januari/January | 93 | 93 | 307 | 308 | 100 | 100 | |
| 2. Februari/February | 84 | 84 | 198 | 198 | 111 | 111 | |
| 3. Maret/March | 93 | 93 | 240 | 240 | 154 | 154 | |
| 4. April/April | 89 | 89 | 204 | 204 | 143 | 143 | |
| 5. Mei/May | 85 | 85 | 206 | 206 | 143 | 143 | |
| 6. Juni/June | 93 | 93 | 323 | 323 | 140 | 140 | |
| 7. Juli/July | 93 | 93 | 298 | 298 | 130 | 130 | |
| 8. Agustus/August | 93 | 93 | 367 | 367 | 154 | 154 | |
| 9. September/September | 90 | 90 | 332 | 332 | 148 | 148 | |
| 10. Oktober/October | 93 | 93 | 361 | 361 | 153 | 153 | |
| 11. November/November | 90 | 90 | 361 | 360 | 149 | 149 | |
| 12. Desember/December | 93 | 93 | 387 | 389 | 151 | 151 | |
| Jumlah Total | 2019 | 1 089 | 1 089 | 3 584 | 3 586 | 1 676 | 1 676 |
| | 2018 | 1 179 | 1 179 | 5 120 | 5 117 | 1 603 | 1 603 |
| | 2017 | 1 111 | 1 984 | 4 860 | 4 861 | 748 | 749 |
| | 2016 | - | - | 4 385 | 4 387 | - | - |
| | 2015 | - | - | 4 297 | 4 306 | - | - |

Bersambung / To be continued

Lanjutan Tabel/Continued Table 8.1.20

| | Bulan Month | Air Asia | | Express Air | | Susi Air | |
|-------------------------|---------------------|-------------------|-------------------------|-------------------|-------------------------|-------------------|-------------------------|
| | | Datang Arrived | Berangkat Departured | Datang Arrived | Berangkat Departured | Datang Arrived | Berangkat Departured |
| | (1) | (14) | (15) | (16) | (17) | (18) | (19) |
| 1. | Januari/January | 93 | 93 | 27 | 27 | 12 | 13 |
| 2. | Februari/February | 84 | 84 | 22 | 22 | 18 | 17 |
| 3. | Maret/March | 93 | 93 | 26 | 26 | 17 | 17 |
| 4. | April/April | 90 | 90 | 30 | 30 | 15 | 16 |
| 5. | Mei/May | 83 | 83 | 31 | 31 | 16 | 16 |
| 6. | Juni/June | 90 | 90 | 33 | 33 | 17 | 17 |
| 7. | Juli/July | 93 | 93 | 6 | 6 | 23 | 22 |
| 8. | Agustus/August | 93 | 93 | - | - | 15 | 15 |
| 9. | September/September | 90 | 90 | - | - | 16 | 16 |
| 10. | Oktober/October | 93 | 93 | 1 | 1 | 17 | 17 |
| 11. | November/November | 91 | 91 | - | - | 16 | 15 |
| 12. | Desember/December | 93 | 93 | - | - | 11 | 11 |
| Jumlah Total | 2019 | 1 086 | 1 086 | 176 | 176 | 193 | 192 |
| | 2018 | 1 061 | 1 061 | 268 | 268 | 431 | 429 |
| | 2017 | 730 | 730 | 240 | 240 | 398 | 401 |
| | 2016 | 734 | 734 | 212 | 212 | 418 | 421 |
| | 2015 | 735 | 736 | 191 | 156 | 438 | 435 |

Bersambung / To be continued

Lanjutan Tabel/Continued Table 8.1.20

| Bulan Month | Lainnya | | Total | | |
|-------------------------|-------------------|-------------------------|-------------------|-------------------------|---------------|
| | Datang Arrived | Berangkat Departured | Datang Arrived | Berangkat Departured | |
| (1) | (20) | (21) | (22) | (23) | |
| 1. Januari/January | 4 | 4 | 995 | 998 | |
| 2. Februari/February | 9 | 10 | 858 | 858 | |
| 3. Maret/March | 16 | 16 | 1 022 | 1 021 | |
| 4. April/April | 24 | 24 | 951 | 952 | |
| 5. Mei/May | 24 | 25 | 925 | 925 | |
| 6. Juni/June | 22 | 22 | 1 089 | 1 091 | |
| 7. Juli/July | 20 | 20 | 1 093 | 1 090 | |
| 8. Agustus/August | 23 | 24 | 1 113 | 1 114 | |
| 9. September/September | 10 | 11 | 999 | 1 001 | |
| 10. Oktober/October | 2 | 2 | 1 018 | 1 017 | |
| 11. November/November | 4 | 4 | 982 | 981 | |
| 12. Desember/December | 12 | 12 | 1 017 | 1 020 | |
| Jumlah Total | 2019 | 170 | 174 | 12 062 | 12 068 |
| | 2018 | 96 | 95 | 14 978 | 14 975 |
| | 2017 | ... | ... | 13 786 | 13 773 |
| | 2016 | ... | ... | 9 867 | 9 882 |
| | 2015 | ... | ... | 10 874 | 10 880 |

Catatan/Note: ... : Data Tidak Tersedia/ Data Not Available

Sumber/Source: PT. Angkasa Pura II (Persero)/
PT. Angkasa Pura II (Limited)

Tabel 8.1.21 Jumlah Penumpang Pesawat Terbang yang Datang dan Berangkat Sesuai Airline Melalui Bandara Internasional Minangkabau di Kabupaten Padang Pariaman, 2019
Number of Passenger of Air Craft Arrived and Departure at Minangkabau International Airport by Kind of Cultivation in Padang Pariaman Regency, 2019

| Bulan Month | Garuda Indonesia | | Express Air | | Lion Air | | |
|-------------------------|-------------------|-------------------------|-------------------|-------------------------|-------------------|-------------------------|----------------|
| | Datang Arrived | Berangkat Departured | Datang Arrived | Berangkat Departured | Datang Arrived | Berangkat Departured | |
| (1) | (2) | (3) | (4) | (5) | (6) | (7) | |
| 1. Januari/January | 16 814 | 18 477 | 12 243 | 14 326 | 16 692 | 17 061 | |
| 2. Februari/February | 21 406 | 22 064 | 14 034 | 14 717 | 14 394 | 14 511 | |
| 3. Maret/March | 21 938 | 22 077 | 13 172 | 14 671 | 15 796 | 15 510 | |
| 4. April/April | 19 056 | 19 518 | 11 486 | 11 571 | 13 312 | 13 073 | |
| 5. Mei/May | 19 019 | 13 754 | 8 434 | 6 762 | 13 753 | 8 277 | |
| 6. Juni/June | 21 467 | 23 313 | 11 843 | 14 373 | 18 489 | 17 201 | |
| 7. Juli/July | 23 107 | 29 662 | 14 023 | 15 397 | 16 690 | 17 540 | |
| 8. Agustus/August | 25 715 | 20 874 | 11 530 | 13 238 | 14 749 | 14 482 | |
| 9. September/September | 20 329 | 19 511 | 7 883 | 8 732 | 14 127 | 14 204 | |
| 10. Oktober/October | 21 327 | 21 409 | 5 896 | 6 299 | 13 663 | 14 029 | |
| 11. November/November | 20 466 | 20 946 | 5 404 | 5 500 | 15 371 | 15 429 | |
| 12. Desember/December | 21 218 | 21 092 | 4 316 | 4 310 | 16 425 | 16 261 | |
| Jumlah Total | 2019 | 251 862 | 252 697 | 120 264 | 129 896 | 183 461 | 177 578 |
| | 2018 | 311 172 | 319 293 | 167 111 | 179 137 | 220 399 | 215 796 |
| | 2017 | 319 511 | 331 627 | 166 966 | 171 225 | 258 842 | 251 983 |
| | 2016 | 303 953 | 300 064 | 156 685 | 150 707 | 282 553 | 273 015 |
| | 2015 | 330 397 | 289 810 | 151 774 | 145 538 | 271 392 | 262 538 |

Bersambung / To be continued

Lanjutan Tabel/Continued Table 8.1.21

| Bulan Month | Batik Air | | Lion Air | | Wings Air | | |
|------------------------|-------------------|-------------------------|-------------------|-------------------------|-------------------|-------------------------|--------|
| | Datang Arrived | Berangkat Departured | Datang Arrived | Berangkat Departured | Datang Arrived | Berangkat Departured | |
| (1) | (8) | (9) | (10) | (11) | (12) | (13) | |
| 1. Januari/January | 12 615 | 13 151 | 51 766 | 51 662 | 4 914 | 4 736 | |
| 2. Februari/February | 10 214 | 10 975 | 28 924 | 28 209 | 5 191 | 4 971 | |
| 3. Maret/March | 11 913 | 11 871 | 34 956 | 35 047 | 6 200 | 6 691 | |
| 4. April/April | 10 948 | 11 263 | 31 590 | 31 545 | 5 603 | 5 956 | |
| 5. Mei/May | 10 428 | 8 205 | 34 936 | 25 542 | 5 560 | 4 907 | |
| 6. Juni/June | 10 621 | 12 366 | 47 700 | 58 144 | 5 788 | 6 542 | |
| 7. Juli/July | 11 997 | 12 845 | 47 130 | 50 432 | 5 329 | 5 220 | |
| 8. Agustus/August | 10 056 | 11 184 | 57 082 | 60 849 | 6 233 | 5 920 | |
| 9. September/September | 10 422 | 10 788 | 50 746 | 55 073 | 5 910 | 5 754 | |
| 10. Oktober/October | 12 565 | 12 046 | 58 274 | 59 987 | 5 657 | 5 884 | |
| 11. November/November | 11 920 | 11 915 | 59 919 | 60 610 | 6 197 | 6 247 | |
| 12. Desember/December | 13 209 | 12 658 | 66 075 | 65 280 | 5 791 | 6 314 | |
| Jumlah Total | 2019 | 136 908 | 139 267 | 569 098 | 582 380 | 68 373 | 69 142 |
| | 2018 | 146 129 | 150 718 | 949 291 | 953 878 | 62 850 | 64 602 |
| | 2017 | 123 667 | 128 212 | 884 931 | 863 984 | 35 432 | 34 606 |
| | 2016 | ... | ... | 765 693 | 774 938 | ... | ... |
| | 2015 | ... | ... | 709 914 | 724 138 | ... | ... |

Bersambung /To be continued

Lanjutan Tabel/Continued Table 8.1.21

| | Bulan Month | Air Asia | | Express Air | | Susi Air | |
|-------------------------|---------------------|-------------------|-------------------------|-------------------|-------------------------|-------------------|-------------------------|
| | | Datang Arrived | Berangkat Departured | Datang Arrived | Berangkat Departured | Datang Arrived | Berangkat Departured |
| | (1) | (14) | (15) | (16) | (17) | (18) | (19) |
| 1. | Januari/January | 13 472 | 11 991 | 2 595 | 2 930 | 64 | 70 |
| 2. | Februari/February | 12 210 | 12 662 | 2 036 | 2 284 | 115 | 113 |
| 3. | Maret/March | 13 573 | 13 063 | 2 611 | 2 501 | 71 | 76 |
| 4. | April/April | 12 581 | 12 640 | 2 838 | 2 922 | 74 | 79 |
| 5. | Mei/May | 10 462 | 8 178 | 3 379 | 2 253 | 85 | 87 |
| 6. | Juni/June | 13 151 | 13 911 | 3 952 | 4 036 | 108 | 109 |
| 7. | Juli/July | 12 724 | 13 066 | 607 | 784 | 118 | 110 |
| 8. | Agustus/August | 12 155 | 12 217 | - | - | 99 | 99 |
| 9. | September/September | 10 386 | 11 028 | - | - | 114 | 116 |
| 10. | Oktober/October | 12 138 | 12 015 | 139 | - | 104 | 101 |
| 11. | November/November | 12 686 | 11 867 | - | - | 94 | 77 |
| 12. | Desember/December | 11 890 | 13 370 | - | - | 39 | 74 |
| Jumlah Total | 2019 | 147 428 | 146 008 | 18 157 | 17 710 | 1 085 | 1 111 |
| | 2018 | 125 583 | 126 441 | 27 036 | 26 793 | 3 152 | 2 958 |
| | 2017 | 103 796 | 103 073 | 21 965 | 21 849 | 2 797 | 2 266 |
| | 2016 | 100 808 | 99 970 | 21 120 | 20 409 | 2 540 | 2 316 |
| | 2015 | 93 031 | 91 659 | 19 066 | 19 064 | 2 712 | 2 135 |

Bersambung / To be continued

Lanjutan Tabel/Continued Table 8.1.21

| Bulan Month | Lainnya | | Total | | |
|-------------------------|-------------------|-------------------------|-------------------|-------------------------|-----------------|
| | Datang Arrived | Berangkat Departured | Datang Arrived | Berangkat Departured | |
| (1) | (20) | (21) | (22) | (23) | |
| 1. Januari/January | 14 | 18 | 131 189 | 134 422 | |
| 2. Februari/February | 40 | 50 | 108 564 | 110 556 | |
| 3. Maret/March | 74 | 60 | 120 304 | 121 567 | |
| 4. April/April | 158 | 164 | 107 646 | 108 731 | |
| 5. Mei/May | 152 | 127 | 106 208 | 78 092 | |
| 6. Juni/June | 328 | 158 | 133 447 | 150 153 | |
| 7. Juli/July | 182 | 151 | 131 907 | 145 207 | |
| 8. Agustus/August | 171 | 135 | 137 790 | 138 998 | |
| 9. September/September | 73 | 51 | 119 990 | 125 257 | |
| 10. Oktober/October | 2 | 5 | 129 765 | 131 775 | |
| 11. November/November | 130 | 124 | 132 187 | 132 715 | |
| 12. Desember/December | 29 | 27 | 138 992 | 139 386 | |
| Jumlah Total | 2019 | 1 353 | 1 070 | 1497 989 | 1516 859 |
| | 2018 | 295 | 338 | 2013 018 | 2039 954 |
| | 2017 | ... | ... | 1932 669 | 1961 876 |
| | 2016 | ... | ... | 1777 069 | 1744 838 |
| | 2015 | ... | ... | 1578 755 | 1576 536 |

Catatan/Note: ... : Data Tidak Tersedia/ Data Not Available

Sumber/Source: PT. Angkasa Pura II (Persero)/
PT. Angkasa Pura II (Limited)

Tabel 8.1.22 Jumlah Muatan Bagasi, Barang dan Paket Pos yang Dibongkar dan Dimuat Melalui Bandara Internasional Minangkabau di Kabupaten Padang Pariaman, 2019
Number of Load and Unloading of Baggage, Commodities and Post Packet at International Minangkabau Airport in Padang Pariaman Regency, 2019

| Bulan Month | Jumlah Bagasi Number of Baggage (Kg) | | Jumlah Barang Number of Commodities (Kg) | |
|-------------------------|---|------------------|---|------------------|
| | Bongkar Unloading | Muat Loading | Bongkar Unloading | Muat Loading |
| (1) | (2) | (3) | (4) | (5) |
| 1. Januari/January | 1 131 314 | 1 078 607 | 753 605 | 518 571 |
| 2. Februari/February | 718 038 | 709 432 | 587 282 | 401 483 |
| 3. Maret/March | 787 647 | 776 879 | 700 064 | 386 516 |
| 4. April/April | 693 646 | 659 605 | 688 661 | 320 604 |
| 5. Mei/May | 774 812 | 442 442 | 865 313 | 461 668 |
| 6. Juni/June | 929 622 | 1 081 679 | 519 317 | 341 016 |
| 7. Juli/July | 843 427 | 1 009 730 | 740 530 | 347 227 |
| 8. Agustus/August | 887 450 | 859 397 | 741 021 | 429 366 |
| 9. September/September | 673 862 | 717 444 | 725 821 | 398 314 |
| 10. Oktober/October | 736 733 | 737 886 | 705 393 | 396 601 |
| 11. November/November | 844 398 | 732 647 | 732 820 | 334 847 |
| 12. Desember/December | 929 242 | 809 981 | 788 255 | 381 594 |
| Jumlah Total | 9 950 191 | 9 615 729 | 8 548 082 | 4 717 807 |

Bersambung / To be continued

Lanjutan Tabel/Continued Table 8.1.22

| Bulan Month | Jumlah Paket dan Pos | | Jumlah Total | |
|-------------------------|----------------------|-----------------|----------------------|-------------------|
| | Bongkar Unloading | Muat Loading | Bongkar Unloading | Muat Loading |
| (1) | (6) | (7) | (8) | (9) |
| 1. Januari/January | - | 8 140 | 1 884 919 | 1 605 318 |
| 2. Februari/February | - | 7 589 | 1 305 320 | 1 118 504 |
| 3. Maret/March | - | 7 702 | 1 487 711 | 1 171 097 |
| 4. April/April | - | 8 071 | 1 382 307 | 988 280 |
| 5. Mei/May | - | 12 646 | 1 640 125 | 916 756 |
| 6. Juni/June | - | 8 516 | 1 448 939 | 1 431 211 |
| 7. Juli/July | - | 10 749 | 1 583 957 | 1 367 706 |
| 8. Agustus/August | 195 | 13 137 | 1 628 666 | 1 301 900 |
| 9. September/September | 339 | 6 608 | 1 400 022 | 1 122 366 |
| 10. Oktober/October | 103 | 4 470 | 1 442 229 | 1 138 957 |
| 11. November/November | 300 | 3 665 | 1 577 518 | 1 071 159 |
| 12. Desember/December | 9 | 3 020 | 1 717 506 | 1 194 595 |
| Jumlah Total | 946 | 94 313 | 18 499 219 | 14 427 849 |

Sumber/Source: PT. Angkasa Pura II (Persero)/
PT. Angkasa Pura II (Limited)

8.2 KOMUNIKASI COMMUNICATION

Tabel 8.2.1 Jumlah Surat Biasa dan Surat Kilat Khusus Yang Dikirim dan Yang Diterima Menurut Kantor Pos di Kabupaten Padang Pariaman, 2019
Number of Ordinary Mail and Special Express Mail That Send and Received by Post Office in Padang Pariaman Regency, 2019

| Kantor Pos Post Office | Surat Biasa Ordinary Mail | | Surat Kilat Khusus Special Express Mail | | |
|---------------------------|------------------------------|----------------------|--|----------------------|---------------|
| | Dikirim Send | Diterima Received | Dikirim Send | Diterima Received | |
| (1) | (2) | (3) | (4) | (5) | |
| 1. Pasar Usang | 203 | 1 006 | 3 124 | 4 533 | |
| 2. Duku | 202 | 1 006 | 3 124 | 4 534 | |
| 3. Lubuk Alung | 517 | 2 815 | 2 201 | 6 014 | |
| 4. Pauh Kamba | 211 | 1 626 | 1 985 | 3 954 | |
| 5. Sicincin | 185 | 895 | 2 686 | 6 144 | |
| 6. Kayu Tanam | 181 | 874 | 1 213 | 2 511 | |
| 7. Sei Sariak | 237 | 1 501 | 1 615 | 4 620 | |
| 8. Kampung Dalam | 160 | 854 | 1 037 | 3 040 | |
| 9. Sungai Limau | 186 | 983 | 1 415 | 3 479 | |
| 10. Sungai Geringging | 133 | 1 015 | 1 714 | 4 207 | |
| Jumlah Total | 2019 | 2 215 | 12 575 | 20 114 | 43 036 |
| | 2018 | 2 420 | 17 570 | 14 885 | 80 384 |
| | 2017 | 2 673 | 14 917 | ... | ... |
| | 2016 | 2 927 | 15 810 | 16 013 | 76 598 |
| | 2015 | 4 269 | 15 972 | 16 098 | 79 766 |

Catatan/Note: ... : Data Tidak Tersedia/ Data Not Available

Sumber/Source: PT. Pos Indonesia Cabang Pariaman/
PT. Post Indonesia Limited of Pariaman

Tabel 8.2.2 Jumlah Surat Luar Negeri, Pos Paket Dikirim dan Diterima Menurut Kantor Pos di Kabupaten Padang Pariaman, 2019
Table Number Of International Mail And Package Post That Send and Received By Post Office in Padang Pariaman Regency, 2019

| Kantor Pos Post Office | Surat Luar Negeri International Mail | | Pos Paket Package Post | | |
|---------------------------|---|----------------------|---------------------------|----------------------|------------|
| | Dikirim Send | Diterima Received | Dikirim Send | Diterima Received | |
| (1) | (2) | (3) | (4) | (5) | |
| 1. Pasar Usang | 2 | 33 | 48 | 63 | |
| 2. Duku | 1 | 33 | 47 | 62 | |
| 3. Lubuk Alung | 23 | 83 | 81 | 107 | |
| 4. Pauh Kamba | 2 | 10 | 25 | 43 | |
| 5. Sicincin | 5 | 60 | 73 | 85 | |
| 6. Kayu Tanam | 3 | 30 | 39 | 61 | |
| 7. Sei Sariak | 2 | 21 | 36 | 52 | |
| 8. Kampung Dalam | 2 | 11 | 26 | 30 | |
| 9. Sungai Limau | - | 12 | 37 | 33 | |
| 10. Sungai Geringging | 1 | 36 | 53 | 69 | |
| Jumlah Total | 2019 | 41 | 329 | 465 | 605 |
| | 2018 | 229 | 469 | 681 | 668 |
| | 2017 | 161 | 411 | 513 | 493 |
| | 2016 | 143 | 338 | 421 | 556 |
| | 2015 | 90 | 558 | 766 | 974 |

Sumber/Source: PT. Pos Indonesia Cabang Pariaman/
PT. Post Indonesia Limited of Pariaman

Tabel 8.2.3 Nilai Wesel Pos Yang Dikirim dan Yang Diterima Menurut Kantor Pos (Ribuan Rupiah) di Kabupaten Padang Pariaman, 2019
Table Value Of Money Order That Send and Received By Post Office (Thousands of Rupiahs) in Padang Pariaman Regency, 2019

| | Kantor Pos Post Office | Wesel Pos Money Order | |
|-------------------------|---------------------------|--------------------------|-----------------------|
| | | Dikirim Send | Diterima Received |
| | (1) | (2) | (3) |
| 1. | Pasar Usang | 1 518 715 712 | 297 992 718 |
| 2. | Duku | 1 518 715 713 | 297 992 718 |
| 3. | Lubuk Alung | 943 418 723 | 2 068 083 400 |
| 4. | Pauh Kamba | 591 449 000 | 905 614 300 |
| 5. | Sicincin | 710 251 000 | 659 080 762 |
| 6. | Kayu Tanam | 168 560 077 | 609 405 663 |
| 7. | Sei Sariak | 909 419 100 | 1 293 956 700 |
| 8. | Kampung Dalam | 574 509 000 | 1 068 949 410 |
| 9. | Sungai Limau | 287 297 000 | 619 656 800 |
| 10. | Sungai Geringging | 2 181 447 000 | 785 576 640 |
| Jumlah Total | 2019 | 9 403 782 325 | 8 606 309 111 |
| | 2018 | 10 991 031 126 | 12 400 459 835 |
| | 2017 | 8 567 085 223 | 21 511 786 902 |
| | 2016 | 7 366 070 258 | 20 526 714 710 |
| | 2015 | 6 548 390 783 | 25 701 241 199 |

Sumber/Source: PT. Pos Indonesia Cabang Pariaman/
 PT. Post Indonesia Limited of Pariaman

Tabel 8.2.4 Jumlah Surat Biasa, Surat Tercatat Yang Dikirim dan Diterima Pada Kantor Pos Pariaman di Kabupaten Padang Pariaman, 2008 – 2019
Table *Number Of Ordinary Mail, Registered Mail That Send and Received By Pariaman Post Office in Padang Pariaman Regency, 2008 - 2019*

| Kecamatan Subdistricts | Surat Biasa Ordinary Mail | | Surat Tercatat Registered Mail | |
|---------------------------|------------------------------|----------------------|-----------------------------------|----------------------|
| | Dikirim Send | Diterima Received | Dikirim Send | Diterima Received |
| (1) | (2) | (3) | (4) | (5) |
| 2008 | 18 226 | 32 193 | 707 | 729 |
| 2009 | 14 952 | 34 447 | 112 | 480 |
| 2010 | 26 299 | 54 333 | - | - |
| 2011 | 15 732 | 21 204 | - | - |
| 2012 | 7 449 | 18 762 | 49 | 617 |
| 2013 | 27 445 | 24 332 | - | - |
| 2014 | 28 441 | 29 864 | - | - |
| 2015 | 28 441 | 29 864 | - | - |
| 2016 | 20 017 | 24 805 | - | - |
| 2017 | 24 229 | 27 334 | - | - |
| 2018 | 19 510 | 25 112 | - | - |
| 2019 | 13 310 | 15 661 | - | - |

Sumber/Source: PT. Pos Indonesia Cabang Pariaman/
 PT. Post Indonesia Limited of Pariaman

Tabel 8.2.5 Jumlah Surat Kilat, Surat Kilat Khusus Yang Dikirim dan Yang Diterima Pada Kantor Pos Pariaman di Kabupaten Padang Pariaman, 2008 – 2019
Kantor Pos Pariaman / Number Of Express Mail, special Express Mail At Send in Padang Pariaman Regency, 2008 - 2019

| Kecamatan Subdistricts | Surat Kilat Express Mail | | Surat Kilat Khusus Special Express Mail | |
|---------------------------|-----------------------------|----------------------|--|----------------------|
| | Dikirim Send | Diterima Received | Dikirim Send | Diterima Received |
| (1) | (2) | (3) | (4) | (5) |
| 2008 | 9 914 | 26 631 | 25 929 | 34 552 |
| 2009 | 4 042 | 5 979 | 21 627 | 28 927 |
| 2010 | 3 509 | 5 282 | 27 117 | 27 386 |
| 2011 | - | - | 39 845 | 51 693 |
| 2012 | 5 400 | 8 964 | 28 644 | 45 972 |
| 2013 | 5 675 | 9 699 | 25 274 | 44 973 |
| 2014 | 6 871 | 12 884 | 31 786 | 65 581 |
| 2015 | 6 871 | 12 884 | 31 786 | 65 581 |
| 2016 | 6 204 | 11 108 | 29 373 | 55 527 |
| 2017 | 6 537 | 11 996 | 30 579 | 60 554 |
| 2018 | 7 211 | 16 160 | 35 550 | 62 100 |
| 2019 | 12 417 | 11 579 | 44 263 | 73 495 |

Sumber/Source: PT. Pos Indonesia Cabang Pariaman/
 PT. Post Indonesia Limited of Pariaman

Tabel 8.2.6 Nilai Wesel Pos, Giro dan Cek Pos Yang Dikirim dan Yang Diterima Pada Kantor Pos Pariaman (Rupiah) di Kabupaten Padang Pariaman, 2008 – 2019
Value Money Order and Giro and Post Cheque At Send and Received At Pariaman Post Office (Rupiahs) in Padang Pariaman Regency, 2008 - 2019

| Kecamatan Subdistricts | Wesel Pos Money Order | | Giro dan Cek Pos Giro and Post Cheque | |
|---------------------------|--------------------------|----------------------|--|----------------------|
| | Dikirim Send | Diterima Received | Dikirim Send | Diterima Received |
| (1) | (2) | (3) | (4) | (5) |
| 2008 | 1 583 139,00 | 18 252 907,00 | 2 553 752,00 | 32 931 865,00 |
| 2009 | 1 463 520,00 | 14 652 836,00 | 2 313 309,00 | 41 559 081,00 |
| 2010 | 1 463 250,00 | 14 652 836,00 | 203 577,00 | 132 943,00 |
| 2011 | 20 735 042,00 | 28 744 268,00 | - | - |
| 2012 | 8 864 527,00 | 30 592 878,00 | - | - |
| 2013 | 8 129 939,00 | 30 648 672,00 | - | - |
| 2014 | 8 232 720,00 | 37 875 179,00 | - | - |
| 2015 | 152 269 000,00 | 783 665 637,00 | - | - |
| 2016 | 3 860 583 369 | 8 012 555 036 | - | - |
| 2017 | 4 865 781 231 | 9 017 575 011 | - | - |
| 2018 | 10 991 025 126 | 12 400 459 835 | - | - |
| 2019 | 9 389 783 225 | 9 962 853 552 | - | - |

Sumber/Source: PT. Pos Indonesia Cabang Pariaman/
 PT. Post Indonesia Limited of Pariaman

Tabel 8.2.7 Jumlah Menara Komunikasi Menurut Pemilik Menara di Kabupaten Padang Pariaman, 2019
Table *Number of Communication Tower by Owner of Tower in Padang Pariaman Regency, 2019*

| Kecamatan Subdistricts | Nama Pemilik Menara | | | | | |
|---------------------------|---------------------|------------------|-------------|-----------------|----------------------|-----------|
| | PT. Telkomsel | PT. XL Axiata | PT. Indosat | PT. Mitravel | PT. Tower Bersama | |
| (1) | (2) | (3) | (4) | (5) | (6) | |
| 1. Batang Anai | 4 | 1 | 1 | 2 | - | |
| 2. Lubuk Alung | 4 | 1 | 2 | 1 | 1 | |
| 3. Sintuk Toboh Gadang | 2 | - | - | - | 1 | |
| 4. Ulakan Tapakis | 2 | - | - | 1 | - | |
| 5. Nan Sabaris | 3 | - | - | 1 | - | |
| 6. 2 x 11 Enam Lingkung | 2 | - | - | 1 | 2 | |
| 7. Enam Lingkung | 1 | 1 | - | - | 2 | |
| 8. 2 x 11 Kayu Tanam | 1 | - | - | 1 | 1 | |
| 9. VII Koto Sungai Sariak | 1 | - | - | - | 1 | |
| 10. Patamuan | 4 | 1 | 1 | 1 | - | |
| 11. Padang Sago | 1 | - | - | 2 | - | |
| 12. V Koto Kampung Dalam | 6 | 2 | 2 | 4 | 5 | |
| 13. V Koto Timur | 5 | - | 1 | - | 1 | |
| 14. Sungai Limau | 2 | - | - | 1 | 1 | |
| 15. Batang Gasan | 3 | - | 1 | 3 | - | |
| 16. Sungai Geringging | 5 | 2 | - | 1 | 1 | |
| 17. IV Koto Aur Malintang | 5 | 1 | 1 | 2 | - | |
| Jumlah | 2019 | 51 | 9 | 9 | 21 | 16 |
| <i>Total</i> | 2018 | 51 | 9 | 9 | 21 | 16 |
| | 2017 | 51 | 9 | 9 | 21 | 16 |

Bersambung / To be continued

Lanjutan Tabel/Continued Table 8.2.7

| Kecamatan Subdistricts | Nama Pemilik Menara | | | | | |
|---------------------------|--------------------------------|-------------------|--------------------------|-----------------------------------|--|-----------|
| | PT. Solusi Tunas Pratama | PT. Protelindo | PT. Infra-sys Persada | PT. Solusi Menara Indonesia | PT. Centratama Menara Indonesia | |
| (1) | (7) | (8) | (9) | (10) | (11) | |
| 1. Batang Anai | - | 1 | - | - | - | |
| 2. Lubuk Alung | 1 | 2 | - | - | 1 | |
| 3. Sintuk Toboh Gadang | - | 1 | - | - | - | |
| 4. Ulakan Tapakis | - | - | - | - | - | |
| 5. Nan Sabaris | - | - | - | - | - | |
| 6. 2 x 11 Enam Lingkung | 1 | 1 | - | - | 1 | |
| 7. Enam Lingkung | - | - | - | - | - | |
| 8. 2 x 11 Kayu Tanam | - | - | - | 1 | - | |
| 9. VII Koto Sungai Sariak | - | - | - | - | - | |
| 10. Patamuan | - | 1 | - | - | - | |
| 11. Padang Sago | 1 | - | - | - | - | |
| 12. V Koto Kampung Dalam | 2 | 3 | - | - | 3 | |
| 13. V Koto Timur | 1 | 1 | - | - | - | |
| 14. Sungai Limau | 1 | - | - | - | 3 | |
| 15. Batang Gasan | 1 | - | - | - | 2 | |
| 16. Sungai Geringging | 1 | 1 | - | - | - | |
| 17. IV Koto Aur Malintang | 1 | 5 | 1 | - | - | |
| Jumlah Total | 2019 | 10 | 16 | 1 | 1 | 10 |
| | 2018 | 10 | 16 | 1 | 1 | 10 |
| | 2017 | 5 | 16 | 1 | - | - |

Bersambung / To be continued

Lanjutan Tabel/Continued Table 8.2.8

| Kecamatan Subdistricts | Nama Pemilik Menara | | | Jumlah Total | |
|----------------------------|---------------------------------|---------------------------------|-------------------|-----------------|------------|
| | PT. AKSES Prima Indonesia | PT. Inti Bangun Sejahtera | PT. Mega Tower | | |
| (1) | (12) | (13) | (14) | (15) | |
| 1. Batang Anai | 1 | - | - | 10 | |
| 2. Lubuk Alung | - | 1 | 1 | 15 | |
| 3. Sintuk Toboh Gadang | - | - | - | 4 | |
| 4. Ulakan Tapakis | - | - | - | 3 | |
| 5. Nan Sabaris | - | - | - | 4 | |
| 6. 2 x 11 Enam Lingkung | - | - | 1 | 9 | |
| 7. Enam Lingkung | - | - | - | 4 | |
| 8. 2 x 11 Kayu Tanam | 1 | - | - | 5 | |
| 9. VII Koto Sungai Sariaik | - | - | - | 2 | |
| 10. Patamuan | - | - | 1 | 9 | |
| 11. Padang Sago | - | - | - | 4 | |
| 12. V Koto Kampung Dalam | - | 2 | 1 | 30 | |
| 13. V Koto Timur | - | - | - | 9 | |
| 14. Sungai Limau | - | - | - | 8 | |
| 15. Batang Gasan | - | - | - | 10 | |
| 16. Sungai Geringging | - | 1 | - | 12 | |
| 17. IV Koto Aur Malintang | - | - | - | 16 | |
| Jumlah Total | 2019 | 2 | 4 | 4 | 154 |
| | 2018 | 2 | 4 | 4 | 154 |
| | 2017 | - | - | 4 | 127 |

Sumber/Source: Dinas Komunikasi dan Informatika Kabupaten Padang Pariaman/
Department of Communication and Information of Padang Pariaman Regency

Tabel 8.2.8 Data Komunikasi dan Telekomunikasi Kabupaten Padang Pariaman, 2019
Table Data Communication and Telecommunication of Padang Pariaman Regency, 2019

| Keterangan <i>Explanation</i> | Nilai | Satuan |
|--|--------------|---------------|
| (1) | (2) | (3) |
| I. Telekomunikasi | | |
| 1. Penyedia Jaringan Internet (ISP) | 3 | ISP |
| 2. Menara Telekomunikasi | 154 | Channel |
| II. Jumlah Penyiaran Media Elektronik Yang Masuk ke Daerah | | |
| 1. TV** | 2 | Channel |
| 2. Radio** | 3 | Channel |
| 3. Media Online** | 30 | Channel |
| III. Penyelenggaraan Layanan Telekomunikasi | 14 | Layanan |
| IV. Jumlah Kelompok Informasi Masyarakat (KIM) | 16 | Buah |
| Jumlah <i>Total</i> | 178 | |

Sumber/Source: Dinas Komunikasi dan Informatika Kabupaten Padang Pariaman/
 Department of Communication and Information of Padang Pariaman Regency

9

PERBANKAN, KOPERASI, DAN HARGA

BANKING, COOPERATIVE, AND PRICE



KUD
38

Anggota Koperasi
Kabupaten
Padang Pariaman
Tahun 2019

25.092

LAINNYA
105

Jumlah Koperasi
Kabupaten
Padang Pariaman
Tahun 2019

219

KSU
26

KPN
50

RATA-RATA HARGA BAHAN POKOK



BERAS
Rp. 11.920



DAGING
SAPI
Rp. 122.167



DAGING
AYAM
Rp. 41.992



BAWANG
MERAH
Rp. 25.450



CABE
Rp. 39.083



BAWANG
PUTIH
Rp. 30.700

PENJELASAN TEKNIS

- Data perkoperasian bersumber dari Dinas Perdagangan, Tenaga Kerja, Koperasi dan Usaha Kecil Menengah. Data koperasi yang disajikan meliputi jumlah usaha koperasi dan volume usaha koperasi.
- Koperasi adalah badan usaha yang beranggotakan orang seorang atau badan hukum koperasi dengan berlandaskan kegiatannya berdasarkan prinsip koperasi sekaligus sebagai gerakan ekonomi rakyat yang berdasarkan atas asas kekeluargaan.
- Sisa Hasil Usaha Koperasi merupakan pendapatan koperasi yang diperoleh dalam satu tahun buku dikurangi dengan biaya, penyusutan, dan kewajiban lainnya termasuk pajak dalam tahun buku yang bersangkutan.
- Data harga yang disajikan meliputi:
 - a. Harga eceran beras di beberapa kota
 - b. Harga eceran nasional beberapa jenis barang
 - c. Indeks Harga Konsumen (IHK) dan laju inflasi
 - d. Indeks Harga Perdagangan Besar (IHPB)
 - e. Indeks harga yang diterima

TECHNICAL NOTES

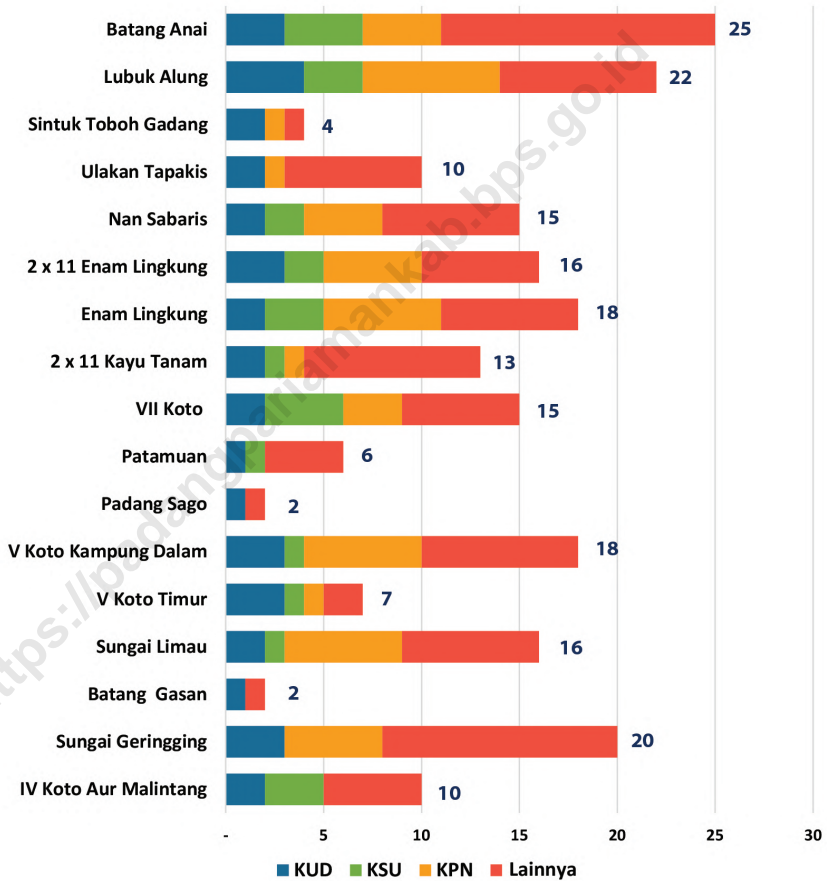
- *Data for cooperatives are generated from Trade, Labor, Cooperative, and Small/Medium Enterprises Service. Types of cooperative data include number of cooperatives, and volume of cooperatives.*
- *Cooperative is an establishment that its member are people or establishment with legal status of cooperative and its activities based on people economic movement.*
- *Net Profit of Cooperative is gross income in one year minus expenses, depreciation, and other liabilities including taxes in current year.*
- *Price statistics covers:*
 - a. *Retail prices of rice in several cities*
 - b. *National retail prices of several commodities*
 - c. *Consumer Price Index (CPI) and inflation rates*
 - d. *Wholesale Price Index (WPI)*
 - e. *Indices of prices received and paid by farmers*

- dan dibayar petani
- f. Harga Produsen Gabah Kering Giling (GKG), Gabah Kering Panen (GKP), dan Gabah Kualitas Rendah di tingkat petani dan penggilingan
 - g. Indeks Harga Produsen (IHP)

- f. *Producer Price of Dried Unhusked Grain, Dried Harvested Grain, and Low Quality Grain at the farmer level and the huller level*
- g. *Producer Price Index (PPI)*

- Rata-rata harga eceran beras diolah dari survei mingguan Badan Pusat Statistik (BPS) di beberapa kota. Karena beragamnya kualitas beras di masing-masing kota, maka harga yang disajikan adalah rata-rata harga beras tertimbang.
- *The average retail price of rice is compiled through the weekly price survey conducted by the BPS Statistics Indonesia in several cities. Due to the different qualities of rice in each city, the weighted average price of rice is used.*
- Rata-rata harga eceran nasional beberapa jenis barang yang diolah dari hasil survei mingguan BPS dalam publikasi ini terbatas hanya pada 10 komoditas.
- *The national average retail prices of several commodities which are compiled from the weekly price survey conducted by BPS-Statistics Indonesia for the purpose of this publication are limited to 10 commodities.*

Gambar 9.1 Jumlah Koperasi di Kabupaten Padang Pariaman, 2019
Figures **9.1** **Jumlah Koperasi di Kabupaten Padang Pariaman, 2019**
Number of Cooperative in Padang pariaman Regency, 2019



Sumber/Source: Dinas Pariwisata, Pemuda dan Olahraga Kabupaten Padang Pariaman/
 Tourism, Youth and Sports Services Padang Pariaman Regency

9.1 PERBANKAN BANKING

Tabel 9.1.1 Posisi Simpanan Masyarakat Rupiah dan Valuta Asing Bank Umum dan BPR di Kabupaten Padang Pariaman, 2019
Outstanding of Private Deposit in Rupiah and Foreign Currency of Commercial and Rural Banks in Padang Pariaman Regency, 2019

| | Bulan Month | Giro Clearing Deposits | Simpanan Berjangka Time Deposits | Tabungan Saving Deposits |
|-----|--|---------------------------|--|-----------------------------|
| | (1) | (2) | (3) | (4) |
| 1. | Januari/January | 149 486 | 218 832 | 818 286 |
| 2. | Februari/February | 199 083 | 217 326 | 800 321 |
| 3. | Maret/March | 218 689 | 215 090 | 788 407 |
| 4. | April/April | 278 081 | 211 806 | 779 451 |
| 5. | Mei/May | 166 069 | 208 782 | 830 523 |
| 6. | Juni/June | 246 959 | 208 733 | 858 108 |
| 7. | Juli/July | 213 941 | 213 333 | 893 843 |
| 8. | Agustus/August | 232 244 | 212 927 | 883 671 |
| 9. | September/September | 222 510 | 216 556 | 875 573 |
| 10. | Oktober/October | 304 974 | 223 298 | 884 299 |
| 11. | November/November | 253 955 | 221 750 | 890 079 |
| 12. | Desember/December | - | - | - |
| | Akhir Tahun 2019 (*) End of Year 2019 | 253 955 | 221 750 | 890 079 |

Catatan/Note: (*) Posisi data s.d November 2019

Sumber/Source: Bank Indonesia Perwakilan Sumatera Barat/
Bank Indonesia Representative of Sumatera Barat

Tabel 9.1.2 Posisi Pinjaman Rupiah dan Valuta Asing Bank Umum dan BPR menurut Jenis Penggunaan di Kabupaten Padang Pariaman, 2019
Table *Outstanding of Loans in Rupiah and Foreign Currency of Commercial and Rural Banks by Type of Loans in Padang Pariaman Regency, 2019*

| | Bulan Month | Modal Kerja Working Capital | Investasi Investment | Konsumsi Consumer |
|-----|--|--------------------------------|-------------------------|----------------------|
| | (1) | (2) | (3) | (4) |
| 1. | Januari/January | 982 611 | 418 123 | 1 189 861 |
| 2. | Februari/February | 997 397 | 704 259 | 1 221 647 |
| 3. | Maret/March | 1 016 342 | 690 535 | 1 229 671 |
| 4. | April/April | 1 031 690 | 693 231 | 1 233 803 |
| 5. | Mei/May | 1 197 904 | 694 241 | 1 239 840 |
| 6. | Juni/June | 1 218 476 | 667 982 | 1 241 241 |
| 7. | Juli/July | 1 232 352 | 667 259 | 1 237 254 |
| 8. | Agustus/August | 1 248 702 | 673 479 | 1 250 049 |
| 9. | September/September | 1 233 805 | 652 246 | 1 263 662 |
| 10. | Oktober/October | 1 247 512 | 653 938 | 1 261 088 |
| 11. | November/November | 1 262 390 | 652 824 | 1 279 015 |
| 12. | Desember/December | - | - | - |
| | Akhir Tahun 2019 (*) End of Year 2019 | 1 262 390 | 652 824 | 1 279 015 |

Catatan/Note: (*) Posisi data s.d November 2019

Sumber/Source: Bank Indonesia Perwakilan Sumatera Barat/
 Bank Indonesia Representative of Sumatera Barat

Tabel 9.1.3 Posisi Pinjaman Mikro, Kecil dan Menengah yang Diberikan Bank Umum dan BPR Menurut Sektor Ekonomi di Kabupaten Padang Pariaman, 2019
Outstanding of Micro, Small and Medium Credits of Commercial and Rural Bank by Economic Sectors in Padang Pariaman Regency, 2019

| | Uraian Description | Posisi Pinjaman Outstanding Credits |
|-----|---|--|
| | (1) | (2) |
| 1. | <i>Pertanian, Kehutanan & Perikanan/Agriculture, Forestry & Fishery</i> | 76 012 |
| 2. | <i>Pertambangan dan Penggalian/Mining and Quarrying</i> | 3 282 |
| 3. | <i>Industri Pengolahan/Manufacturing Industry</i> | 75 196 |
| 4. | <i>Pengadaan Listrik dan Gas/Electricity and Gas Supply</i> | 3 160 |
| 5. | <i>"Pengadaan air, Pengelolaan sampah, limbah dan daur ulang/Water supply, sewerage, waste management and remediation activities"</i> | 5 339 |
| 6. | <i>Konstruksi/Construction</i> | 18 442 |
| 7. | <i>"Perdagangan Besar dan Eceran, Reparasi mobil dan motor/Wholesale and retail trade; repair of motor vehicles and motorcycles"</i> | 519 049 |
| 8. | <i>Transportasi dan Pergudangan /Transportation and storage</i> | 26 441 |
| 9. | <i>Penyediaan Akomodasi dan makan minum/Accommodation and food service activities</i> | 17 392 |
| 10. | <i>Informasi dan komunikasi/Information and communication</i> | 881 |
| 11. | <i>Jasa Keuangan dan Asuransi/Financial and insurance activities</i> | 9 366 |
| 12. | <i>Real Estate/Real estate</i> | 1 385 |
| 13. | <i>Jasa Perusahaan/Business Services</i> | 5 381 |
| 14. | <i>Administrasi Pemerintahan, Pertahanan dan Jaminan Sosial wajib/Public administration and defence; compulsory social security</i> | 17 |
| 15. | <i>Jasa Pendidikan/Education</i> | 7 006 |
| 16. | <i>Jasa Kesehatan dan Kegiatan lainnya/Health and social work activities</i> | 2 703 |
| 17. | <i>Jasa lainnya/Other service activities</i> | 62 374 |
| | Akhir Tahun 2019 (*) End of Year 2019 | 833 427 |

Catatan/Note: (*) Posisi data s.d November 2019

Sumber/Source: Bank Indonesia Perwakilan Sumatera Barat/
Bank Indonesia Representative of Sumatera Barat

Tabel 9.1.4 Banyaknya Barang Jaminan Menurut Sektor Produksi Pada Perum Pegadaian di Kabupaten Padang Pariaman, 2015-2019
Number of Goods Warranty by Production Sektor at Pawnshop Company of Pariamanin Padang Pariaman Regency, 2015-2019

| Sektor Ekonomi <i>Economical Sectors</i> | 2015 | 2016 | 2017 | 2018 | 2019 |
|--|---------------|---------------|---------------|--------------|--------------|
| (1) | (2) | (3) | (4) | (5) | (6) |
| 1. Pertanian / <i>Agriculture</i> | 8 | 8 | 9 | 624 | 582 |
| 2. Perindustrian / <i>Industry</i> | 28 | 27 | 29 | 2 584 | 2 115 |
| 3. Perdagangan / <i>Trade</i> | 871 | 897 | 910 | 2 789 | 2 093 |
| 4. Jasa - Jasa / <i>Service</i> | 1 925 | 2 017 | 2 011 | 1 253 | 606 |
| 5. Lain - Lain / <i>Other</i> | 7 203 | 2 229 | 7 523 | 2 214 | 1 515 |
| Jumlah <i>Total</i> | 10 035 | 10 178 | 10 482 | 9 464 | 6 911 |

Sumber/Source: Perum Pegadaian Cabang Pariaman/
 Pawnshop Company of Pariaman

Tabel 9.1.5 Banyaknya Kredit yang Diberikan Menurut Sektor Ekonomi Pada Perum Pegadaian di Kabupaten Padang Pariaman (Ribuan Rupiah), 2015-2019
Pariaman / Number of Credit Account by Economic Sector at Pawnshop Company of Pariaman in Padang Pariaman Regency (Thousand Rupiahs), 2015-2019

| Sektor Ekonomi Economical Sectors | 2015 | 2016 | 2017 | 2018 | 2019 |
|--|-------------------|-------------------|-------------------|-------------------|-------------------|
| (1) | (2) | (3) | (4) | (5) | (6) |
| 1. Pertanian / Agriculture | 19 339 | 19 341 | 20 239 | 2 170 576 | 2 750 866 |
| 2. Perindustrian / Industry | 910 384 | 917 251 | 952 743 | 11 213 300 | 9 296 330 |
| 3. Perdagangan / Trade | 4 871 135 | 4 892 171 | 5 097 784 | 13 138 628 | 16 435 490 |
| 4. Jasa - Jasa / Service | 9 067 280 | 9 001 172 | 9 489 171 | 6 923 986 | 3 916 939 |
| 5. Lain - Lain / Other | 2 662 442 | 27 102 242 | 27 863 041 | 10 720 644 | 7 104 938 |
| Jumlah <i>Total</i> | 17 530 580 | 41 932 177 | 43 422 978 | 44 167 134 | 39 504 563 |

Sumber/Source: Perum Pegadaian Cabang Pariaman/
 Pawnshop Company of Pariaman

Tabel 9.1.6 Produk dan Klaim Meninggal / Habis Kontrak Pada Asuransi Bumi Putera Pariaman di Kabupaten Padang Pariaman, 2015-2019
Table Product and Claim / End of Contract at Bumi Putera Insurance of Pariaman in Padang Pariaman Regency, 2015-2019

| Sektor Ekonomi Economic Sectors | 2015 | 2016 | 2017 | 2018 | 2019 |
|---|------------|------------|------------|------------|--------|
| (1) | (2) | (3) | (4) | (5) | (6) |
| I. PRODUK / PRODUCT | | | | | |
| a. Polis / Policy | 1 577 | 1 577 | 1 739 | 822 | 658 |
| b. Uang Pertanggungan (Ribuan Rupiah)/ Compensation Money (Thousand Rupiahs) | 12 992 182 | 12 992 182 | 14 323 881 | 12 366 221 | 10 551 |
| c. Premi / Premium | 1 977 304 | 1 977 304 | 2 179 978 | 1 108 994 | 912 |
| II. KLAIM MENINGGAL / CLAIM | | | | | |
| a. Polis / Policy | 16 | 16 | 18 | 15 | 12 |
| b. Uang Pertanggungan (Ribuan Rupiah)/ Compensation Money (Thousand Rupiahs) | 476 243 | - | - | - | - |
| c. Premi / Premium | - | - | - | - | - |

Sumber/Source: Asuransi Bumi Putera Pariaman/
Bumi Putera Insurance of Pariama

9.2 KOPERASI COOPERATIVE

Tabel 9.2.1 Jumlah Koperasi Menurut Jenis Koperasi dan Kecamatan di Kabupaten Padang Pariaman, 2019
Number of Cooperatives by Type of Cooperative and Subdistricts in Padang Pariaman Regency, 2019

| Kecamatan Subdistricts | KUD | KSU | KPN | Lainnya Other | Jumlah Total |
|---------------------------|-------------|-----------|-----------|------------------|-----------------|
| (1) | (2) | (3) | (4) | (5) | (6) |
| 1. Batang Anai | 3 | 4 | 4 | 14 | 25 |
| 2. Lubuk Alung | 4 | 3 | 7 | 8 | 22 |
| 3. Sintuk Toboh Gadang | 2 | - | 1 | 1 | 4 |
| 4. Ulakan Tapakis | 2 | - | 1 | 7 | 10 |
| 5. Nan Sabaris | 2 | 2 | 4 | 7 | 15 |
| 6. 2 x 11 Enam Lingkung | 3 | 2 | 5 | 6 | 16 |
| 7. Enam Lingkung | 2 | 3 | 6 | 7 | 18 |
| 8. 2 x 11 Kayu Tanam | 2 | 1 | 1 | 9 | 13 |
| 9. VII Koto | 2 | 4 | 3 | 6 | 15 |
| 10. Patamuan | 1 | 1 | - | 4 | 6 |
| 11. Padang Sago | 1 | - | - | 1 | 2 |
| 12. V Koto Kampung Dalam | 3 | 1 | 6 | 8 | 18 |
| 13. V Koto Timur | 3 | 1 | 1 | 2 | 7 |
| 14. Sungai Limau | 2 | 1 | 6 | 7 | 16 |
| 15. Batang Gasan | 1 | - | - | 1 | 2 |
| 16. Sungai Geringging | 3 | - | 5 | 12 | 20 |
| 17. IV Koto Aur Malintang | 2 | 3 | - | 5 | 10 |
| Jumlah Total | 2019 | 38 | 26 | 50 | 105 |
| | 2018 | 38 | 26 | 50 | 102 |
| | 2017 | 38 | 26 | 50 | 102 |

Sumber/Source: Dinas Perdagangan, Tenaga Kerja, Koperasi dan Usaha Kecil Menengah Kabupaten Padang Pariaman/
Trade, Labor, Cooperative, and Small/Medium Enterprise Service of Padang Pariaman Regency

Tabel 9.2.2 Perkembangan Koperasi / KUD Menurut Kecamatan di Kabupaten Padang Pariaman 2015- 2019
Trend of Cooperative Units in by Subdistricts Padang Pariaman Regency 2015- 2019

| Keterangan Explanation | 2015 | 2016 | 2017 | 2018 | 2019 |
|--------------------------------------|--------|--------|--------|--------|--------|
| (1) | (2) | (3) | (4) | (5) | (6) |
| I. Jenis dan target | 250 | 250 | 216 | 216 | 219 |
| a. Primer | 250 | 250 | 216 | 216 | 219 |
| b. Gabungan Pusat | - | - | - | - | - |
| c. Induk | - | - | - | - | - |
| II. Koperasi Primer Bidang pertanian | 41 | 41 | - | - | - |
| III Jumlah Anggota Koperasi | 25 669 | 25 669 | 24 984 | 24 984 | 25 092 |
| IV. Jumlah Koperasi Berbadan Hukum | 250 | 250 | 216 | 216 | 219 |
| V. Koperasi Menurut Jenis dan Target | | | | | - |
| a. Koperasi Unit Desa | 38 | 38 | 38 | 38 | 38 |
| b. Koptren | 7 | 7 | 6 | 6 | 6 |
| c. Kopinkra | 4 | 4 | 1 | 1 | 1 |
| d. Koperasi Pegawai Negeri | 45 | 45 | 50 | 48 | 50 |
| e. Koperasi Karyawan | 9 | 9 | 12 | 12 | 12 |
| f. Koperasi Angkatan Darat | - | - | - | - | - |
| g. Koperasi Kepolisian | - | - | 1 | 1 | 1 |
| h. Koperasi Serba Usaha | 37 | 37 | 26 | 26 | 26 |
| i. Koperasi Pedagang Pasar | 4 | 4 | 3 | 3 | 3 |
| j. Koperasi Angkutan Darat | 2 | 2 | 1 | 1 | 1 |
| k. Koperasi KBPR | 1 | 1 | 1 | - | - |
| l. Koperasi Wanita | 14 | 14 | 12 | 12 | 12 |
| m. Koperasi Veteran | 1 | 1 | 1 | - | - |
| n. Koperasi Wredatama | 1 | 1 | 1 | 3 | 3 |
| o. Koperasi Pepabri | 3 | 3 | 3 | 3 | 3 |
| p. Koperasi Kaki Lima | - | - | - | - | - |
| q. Koperasi Jenis Lain | - | - | 23 | 37 | 26 |
| r. Koperasi Produksi pertanian | 41 | 41 | 50 | 25 | 26 |

Sumber/Source: Dinas Perdagangan, Tenaga Kerja, Koperasi dan Usaha Kecil Menengah Kabupaten Padang Pariaman/
 Trade, Labor, Cooperative, and Small/Medium Enterprise Service of Padang Pariaman Regency

Tabel 9.2.3 Jumlah Koperasi dan Anggota Koperasi Menurut Kecamatan di Kabupaten Padang Pariaman, 2019

Number of Cooperative and Cooperative's Member in Padang Pariaman Regency, 2019

| Kecamatan <i>Subdistricts</i> | | Jumlah Koperasi <i>Number of Co-Operation</i> | Jumlah Anggota Member of Co-Operation <i>(Orang / Persons)</i> |
|----------------------------------|------------------------|--|--|
| (1) | | (2) | (3) |
| 1. | Batang Anai | 25 | 3 357 |
| 2. | Lubuk Alung | 22 | 2 786 |
| 3. | Sintuk Toboh Gadang | 4 | 130 |
| 4. | Ulakan Tapakis | 10 | 689 |
| 5. | Nan Sabaris | 15 | 1 400 |
| 6. | 2 x 11 Enam Lingkung | 16 | 2 517 |
| 7. | Enam Lingkung | 18 | 3 863 |
| 8. | 2 x 11 Kayu Tanam | 13 | 1 148 |
| 9. | VII Koto Sungai Sariak | 15 | 2 290 |
| 10. | Patamuan | 6 | 299 |
| 11. | Padang Sago | 2 | 583 |
| 12. | V Koto Kampung Dalam | 18 | 1 716 |
| 13. | V Koto Timur | 7 | 856 |
| 14. | Sungai Limau | 16 | 1 282 |
| 15. | Batang Gasan | 2 | 334 |
| 16. | Sungai Geringging | 20 | 1 087 |
| 17. | IV Koto Aur Malintang | 10 | 755 |
| 2019 | | 219 | 25 092 |
| 2018 | | 216 | 24 984 |
| 2017 | | 216 | 24 984 |
| 2016 | | 248 | 25 669 |
| 2015 | | 248 | 25 669 |
| Jumlah Total | | | |

Sumber/Source: Dinas Perdagangan, Tenaga Kerja, Koperasi dan Usaha Kecil Menengah Kabupaten Padang Pariaman/ Trade, Labor, Cooperative, and Small/Medium Enterprise Service of Padang Pariaman Regency

Tabel 9.2.4 Nama dan Alamat KUD Menurut Kecamatan di Kabupaten Padang Pariaman, 2019
Table *Name and Address of Village Cooperative in Padang Pariaman Regency, 2019*

| | Nama KUD <i>Name Of Cooperative</i> | Desa / Nagari <i>Villagews</i> | Kecamatan <i>Subdistricts</i> |
|-----|---|--|---|
| | (1) | (2) | (3) |
| 1. | Malai III Koto | Malai III Koto | Sungai Geringging |
| 2. | Mina Sinar Laut | Pilubang | Sungai Limau |
| 3. | Namli | Pakandangan | Enam Lingkung |
| 4. | Pauh Kambar | Pauh Kamba | Enam Lingkung |
| 1. | Pilubang | Pilubang | Sungai Limau |
| 6. | Sawit Salibutan | Lubuk Alung | Lubuk Alung |
| 7. | Sicincin | Sicincin | 2 x 11 Enam Lingkung |
| 8. | Sikucur | Sikucur | V Koto Kampung Dalam |
| 9. | Sintuk | Sintuk | Sintuk Toboh Gadang |
| 10. | Sumber Rezeki | Gadur | Enam Lingkung |
| 11. | Sungai asam/Kop. Serumpun | Sungai Asam | 2 x 11 Enam Lingkung |
| 12. | Sungai Buluh | Sungai Buluh | Batang Anai |
| 13. | Sunur | Sunur | Bnan Sabaris |
| 14. | Syukur | Sikucur | V Koto Kampung Dalam |
| 15. | Tandikat | Patamuan | Patamuan |
| 16. | Toboh Gadang | Toboh Gadang | Sintuk Toboh Gadang |
| 17. | Ulakan | Ulakan | Ulakan Tapakis |
| 18. | Amal I | III Koto Aur Malintang | IV Koto Aur Malintang |
| 19. | Amal II | III Koto Aur Malintang | IV Koto Aur Malintang |
| 20. | Anduring | Anduring | V Koto Timur |
| 21. | Balah Air | Balah Air | VII Koto Sungai Sarik |
| 22. | Batu Kalang | Koto dalam | Padang sago |
| 23. | Campago | Campago | V Koto Kampung Dalam |
| 24. | Dwi Sri | Sungai Sarik | VII Koto Sungai Sarik |
| 25. | Gasan Gadang | Gasan | Batang Gasan |

Bersambung / *To be continued*

Lanjutan Tabel/Continued Table 9.2.4

| | Nama KUD <i>Name Of Cooperative</i> | Desa / Nagari <i>Villagews</i> | Kecamatan <i>Subdistricts</i> |
|-----|---|--|---|
| | (1) | (2) | (3) |
| 26. | Gunung Padang Alai | Padang Alai | V Koto Timur |
| 27. | Harkat Tapakis | Tapakis | Ulakan Tapakis |
| 28. | Kasang | Kasang | Batang Anai |
| 29. | Kayu Tanam | Kayu Tanam | 2 x 11 Kayu Tanam |
| 30. | Ketaping | Ketaping | Batang Anai |
| 31. | Kudu Ganting | Kudu | V Koto Timur |
| 32. | Kuranji Hilir | Kuranji Hulu | Sungai Limau |
| 33. | Kuranji Hulu | Kuranji Hulu | Sungai Limau |
| 34. | Limau Purut | Limau Purut | V Koo Timur |
| 35. | Lubuk Alung I | Lubuk Alung | Lubuk Alung |
| 36. | Lubuk Alung II | Lubuk Alung | Lubuk Alung |
| 37. | Lubuk Alung III | Lubuk Alung | Lubuk Alung |
| 38. | Lubuk Pandan | Lubuk Pandan | 2 x 11 Enam Lingkung |

Sumber/Source: Dinas Perdagangan, Tenaga Kerja, Koperasi dan Usaha Kecil Menengah Kabupaten Padang Pariaman/
Trade, Labor, Cooperative, and Small/Medium Enterprise Service of Padang Pariaman Regency

Tabel 9.2.5 Nama dan Anggota KUD Menurut Kecamatan di Kabupaten Padang Pariaman, 2019
Table Name and Address of Village Cooperative by District in Padang Pariaman Regency, 2019

| | Nama KUD <i>Name Of Cooperative</i> | Jenis Kelamin <i>Sex</i> | | Jumlah <i>Total</i> |
|-----|--|-----------------------------|----------------------------|------------------------|
| | | Laki-laki <i>Male</i> | Perempuan <i>Female</i> | |
| (1) | | (2) | (3) | (4) |
| 1. | Malai III Koto | 77 | 28 | 105 |
| 2. | Mina Sinar Laut | 105 | 25 | 130 |
| 3. | Namli | 524 | 158 | 682 |
| 4. | Pauh Kamar | 118 | 127 | 245 |
| 5. | Pilubang | 65 | 24 | 89 |
| 6. | Sawit Salibutan | 14 | 13 | 27 |
| 7. | Sicincin | 446 | 86 | 532 |
| 8. | Sikucur | 122 | 22 | 144 |
| 9. | Sintuk | 123 | 22 | 145 |
| 10. | Sumber Rezeki | 89 | 110 | 199 |
| 11. | Sungai asam/Kop. Serumpun | 70 | 19 | 89 |
| 12. | Sungai Buluh | 69 | 171 | 240 |
| 13. | Sunur | 70 | 17 | 87 |
| 14. | Syukur | 45 | 19 | 64 |
| 15. | Tandikat | 46 | 15 | 61 |
| 16. | Toboh Gadang | 67 | 11 | 78 |
| 17. | Ulakan | 53 | 43 | 96 |
| 18. | Amal I | 62 | 31 | 93 |
| 19. | Amal II | 35 | 15 | 50 |
| 20. | Anduring | 12 | 15 | 27 |
| 21. | Balah Air | 187 | 62 | 249 |
| 22. | Batu Kalang | 40 | 25 | 65 |
| 23. | Campago | 155 | 80 | 235 |
| 24. | Dwi Sri | 1 010 | 200 | 1 210 |
| 25. | Gasam Gadang | 70 | 19 | 89 |

Bersambung / To be continued

Lanjutan Tabel/Continued Table 9.2.5

| | Nama KUD <i>Name Of Cooperative</i> | Jenis Kelamin <i>Sex</i> | | Jumlah <i>Total</i> |
|-----|--|-----------------------------|----------------------------|------------------------|
| | | Laki-laki <i>Male</i> | Perempuan <i>Female</i> | |
| | (1) | (2) | (3) | (4) |
| 26. | Gunung Padang Alai | 65 | 22 | 87 |
| 27. | Harkat Tapakis | 75 | 23 | 98 |
| 28. | Kasang | 35 | 14 | 49 |
| 29. | Kayu Tanam | 133 | 42 | 175 |
| 30. | Ketaping | 145 | 50 | 195 |
| 31. | Kudu Ganting | 205 | 165 | 370 |
| 32. | Kuranji Hilir | 97 | 28 | 125 |
| 33. | Kuranji Hulu | 78 | 55 | 133 |
| 34. | Limau Purut | 88 | 35 | 123 |
| 35. | Lubuk Alung I | 92 | 80 | 172 |
| 36. | Lubuk Alung II | 89 | 43 | 132 |
| 37. | Lubuk Alung III | 435 | 169 | 604 |
| 38. | Lubuk Pandan | 87 | 34 | 121 |
| | Jumlah <i>Total</i> | 5 298 | 2 117 | 7 415 |

Sumber/Source: Dinas Perdagangan, Tenaga Kerja, Koperasi dan Usaha Kecil Menengah Kabupaten Padang Pariaman/
Trade, Labor, Cooperative, and Small/Medium Enterprise Service of Padang Pariaman Regency

9.3 HARGA PRICE

Tabel 9.3.1 Harga Eceran 9 (Sembilan) Bahan Pokok di Kabupaten Padang Pariaman (Pasar Lubuk Alung) di Kabupaten Padang, 2019
Retail Price of 9 Essential Commodities At Padang Pariaman Regency (Lubuk Alung Market), 2019

| | Bulan Month | Beras Rice (Kg) | Jagung Corn (Kg) | Daging Sapi Beef (Kg) | Daging Ayam ras Broiler (ekor) |
|---------------|---------------------|-----------------------|------------------------|-----------------------------|---|
| | (1) | (2) | (3) | (4) | (5) |
| 1. | Januari/January | 13 000,00 | 6 000,00 | 100 000,00 | 38 000,00 |
| 2. | Februari/February | 12 000,00 | 5 000,00 | 110 000,00 | 38 000,00 |
| 3. | Maret/March | 11 000,00 | 6 000,00 | 110 000,00 | 38 000,00 |
| 4. | April/April | 11 500,00 | 6 000,00 | 120 000,00 | 38 000,00 |
| 5. | Mei/May | 11 400,00 | 6 000,00 | 120 000,00 | 33 000,00 |
| 6. | Juni/June | 11 500,00 | 6 000,00 | 120 000,00 | 33 000,00 |
| 7. | Juli/July | 11 750,00 | 6 000,00 | 120 000,00 | 33 000,00 |
| 8. | Agustus/August | 12 000,00 | 6 000,00 | 120 000,00 | 33 000,00 |
| 9. | September/September | 12 000,00 | 6 000,00 | 120 000,00 | 33 000,00 |
| 10. | Oktober/October | 12 500,00 | 6 000,00 | 120 000,00 | 33 000,00 |
| 11. | November/November | 12 000,00 | 6 000,00 | 120 000,00 | 33 000,00 |
| 12. | Desember/December | 12 250,00 | 6 000,00 | 110 000,00 | 33 000,00 |
| | 2019 | 11 908,33 | 5 916,67 | 115 833,33 | 34 666,67 |
| | 2018 | 11 833,33 | 6 000,00 | 117 500,00 | 40 750,00 |
| Jumlah | 2017 | 11 458,33 | 6 000,00 | 115 000,00 | ... |
| Total | 2016 | 11 166,67 | 6 000,00 | 110 000,00 | ... |
| | 2015 | 9 958,33 | 3 894,44 | 110 000,00 | ... |

Bersambung / To be continued

Lanjutan Tabel/Continued Table 9.3.1

| Bulan Month | | Bawang Merah Red Onion (Kg) | Bawang Putih Garlic (Kg) | Cabe Chili (Kg) | Tepung terigu Wheat flour (Ekor) |
|-------------------------|---------------------|-----------------------------------|--------------------------------|-----------------------|--|
| (1) | | (6) | (7) | (8) | (9) |
| 1. | Januari/January | 20 000,00 | 17 500,00 | 22 000,00 | 8 000,00 |
| 2. | Februari/February | 25 000,00 | 22 500,00 | 24 000,00 | 8 000,00 |
| 3. | Maret/March | 28 000,00 | 22 500,00 | 24 000,00 | 7 500,00 |
| 4. | April/April | 32 500,00 | 38 000,00 | 23 000,00 | 8 000,00 |
| 5. | Mei/May | 30 000,00 | 46 000,00 | 26 000,00 | 9 000,00 |
| 6. | Juni/June | 28 000,00 | 45 000,00 | 50 000,00 | 9 500,00 |
| 7. | Juli/July | 30 000,00 | 36 000,00 | 65 000,00 | 9 000,00 |
| 8. | Agustus/August | 20 000,00 | 30 000,00 | 60 000,00 | 8 500,00 |
| 9. | September/September | 20 000,00 | 28 000,00 | 34 000,00 | 9 500,00 |
| 10. | Oktober/October | 26 000,00 | 30 000,00 | 40 000,00 | 9 000,00 |
| 11. | November/November | 28 000,00 | 28 000,00 | 42 000,00 | 8 500,00 |
| 12. | Desember/December | 27 500,00 | 27 500,00 | 32 000,00 | 10 000,00 |
| Jumlah Total | 2019 | 26 250,00 | 30 916,67 | 36 833,33 | 8 708,33 |
| | 2018 | 19 416,67 | 22 500,00 | 33 500,00 | 8 750,00 |
| | 2017 | 20 541,67 | 31 583,33 | 34 208,33 | 6 583,33 |
| | 2016 | 30 000,00 | 33 916,67 | 50 000,00 | 8 333,33 |
| | 2015 | 18 916,67 | 18 000,00 | 41 500,00 | 8 000,00 |

Bersambung / To be continued

Lanjutan Tabel/Continued Table 9.3.1

| Bulan Month | | Minyak Goreng Fried Oil (Kg) | Gula Pasir Sugar (Kg) | Garam Salt (Kg) |
|-------------------------|---------------------|------------------------------------|-----------------------------|-----------------------|
| (1) | | (10) | (11) | (12) |
| 1. | Januari/January | 9 500,00 | 11 000,00 | 2 000,00 |
| 2. | Februari/February | 11 000,00 | 11 000,00 | 2 000,00 |
| 3. | Maret/March | 12 000,00 | 12 000,00 | 2 000,00 |
| 4. | April/April | 12 000,00 | 12 000,00 | 2 000,00 |
| 5. | Mei/May | 10 000,00 | 14 000,00 | 2 000,00 |
| 6. | Juni/June | 11 000,00 | 13 000,00 | 2 000,00 |
| 7. | Juli/July | 10 000,00 | 13 000,00 | 2 000,00 |
| 8. | Agustus/August | 10 500,00 | 13 000,00 | 2 000,00 |
| 9. | September/September | 10 500,00 | 11 500,00 | 2 000,00 |
| 10. | Oktober/October | 10 000,00 | 11 500,00 | 2 000,00 |
| 11. | November/November | 11 000,00 | 12 500,00 | 2 000,00 |
| 12. | Desember/December | 12 000,00 | 13 000,00 | 2 000,00 |
| Jumlah Total | 2019 | 10 791,67 | 12 291,67 | 2 000,00 |
| | 2018 | 11 250,00 | 12. 16,67 | 2 500,00 |
| | 2017 | 13 333,33 | 14 708,33 | 1 166,67 |
| | 2016 | 11 125,00 | 14 333,33 | 4 000,00 |
| | 2015 | 12 583,33 | 13 229,17 | 4 000,00 |

Catatan/Note: ... : Data Tidak Tersedia/ Data Not Available

Sumber/Source: Badan Pusat Statistik Kabupaten Padang Pariaman/
BPS-Statistics of Padang Pariaman Regency

Tabel 9.3.2 Harga Eceran 9 (Sembilan) Bahan Pokok di Kabupaten Padang Pariaman (Pasar Sungai Limau) di Kabupaten Padang, 2019
Retail Price of 9 Essential Commodities At Padang Pariaman Regency (Sungai Limau Market), 2019

| | Bulan Month | Beras Rice (Kg) | Jagung Corn (Kg) | Daging Sapi Beef (Kg) | Daging Ayam ras Broiler (ekor) |
|-----|---------------------|-----------------------|------------------------|-----------------------------|---|
| | (1) | (2) | (3) | (4) | (5) |
| 1. | Januari/January | 13 500,00 | 6 000,00 | 120 000,00 | 38 000,00 |
| 2. | Februari/February | 13 000,00 | 6 000,00 | 120 000,00 | 36 000,00 |
| 3. | Maret/March | 11 500,00 | 6 000,00 | 120 000,00 | 35 000,00 |
| 4. | April/April | 12 000,00 | 6 000,00 | 120 000,00 | 35 000,00 |
| 5. | Mei/May | 12 500,00 | 6 000,00 | 130 000,00 | 35 000,00 |
| 6. | Juni/June | 12 000,00 | 6 000,00 | 120 000,00 | 37 500,00 |
| 7. | Juli/July | 11 500,00 | 6 000,00 | 130 000,00 | 50 040,00 |
| 8. | Agustus/August | 12 000,00 | 6 000,00 | 130 000,00 | 38 000,00 |
| 9. | September/September | 12 500,00 | 6 000,00 | 130 000,00 | 42 000,00 |
| 10. | Oktober/October | 13 000,00 | 6 000,00 | 130 000,00 | 40 000,00 |
| 11. | November/November | 13 000,00 | 6 000,00 | 130 000,00 | 42 000,00 |
| 12. | Desember/December | 13 000,00 | 6 000,00 | 120 000,00 | 42 000,00 |
| | 2019 | 12 458,33 | 6 000,00 | 125 000,00 | 39 211,67 |
| | 2018 | 12 025,00 | 6 000,00 | 122 500,00 | 40 750,00 |
| | 2017 | 9 958,33 | 6 000,00 | 129 166,67 | ... |
| | 2016 | 10 000,00 | 6 000,00 | 117 500,00 | ... |
| | 2015 | 9 958,33 | 6 000,00 | 110 000,00 | ... |

Bersambung / To be continued

Lanjutan Tabel/Continued Table 9.3.2

| Bulan Month | | Bawang Merah Red Onion (Kg) | Bawang Putih Garlic (Kg) | Cabe Chili (Kg) | Tepung terigu Wheat flour (Ekor) |
|------------------------|---------------------|-----------------------------------|--------------------------------|-----------------------|--|
| (1) | | (6) | (7) | (8) | (9) |
| 1. | Januari/January | 20 000,00 | 17 000,00 | 24 000,00 | 7 000,00 |
| 2. | Februari/February | 23 000,00 | 18 000,00 | 25 000,00 | 7 000,00 |
| 3. | Maret/March | 20 000,00 | 25 000,00 | 22 000,00 | 7 000,00 |
| 4. | April/April | 26 000,00 | 40 000,00 | 24 000,00 | 7 000,00 |
| 5. | Mei/May | 24 000,00 | 48 000,00 | 28 000,00 | 7 000,00 |
| 6. | Juni/June | 24 000,00 | 36 000,00 | 50 000,00 | 7 000,00 |
| 7. | Juli/July | 28 000,00 | 36 000,00 | 68 000,00 | 7 000,00 |
| 8. | Agustus/August | 28 000,00 | 36 000,00 | 68 000,00 | 7 000,00 |
| 9. | September/September | 20 000,00 | 28 000,00 | 50 000,00 | 7 000,00 |
| 10. | Oktober/October | 24 000,00 | 26 000,00 | 45 000,00 | 7 000,00 |
| 11. | November/November | 24 000,00 | 28 000,00 | 40 000,00 | 7 000,00 |
| 12. | Desember/December | 22 000,00 | 28 000,00 | 36 000,00 | 7 000,00 |
| Jumlah Total | 2019 | 23 583,33 | 30 500,00 | 40 000,00 | 7 000,00 |
| | 2018 | 22 583,33 | 22 500,00 | 36 416,67 | 8 166,67 |
| | 2017 | 17 916,67 | 31 500,00 | 34 333,33 | 7 437,50 |
| | 2016 | 30 250,00 | 33 916,67 | 47 166,67 | 8 250,00 |
| | 2015 | 20 916,67 | 19 000,00 | 41 500,00 | 7 500,00 |

Bersambung / To be continued

Lanjutan Tabel/Continued Table 9.3.2

| Bulan Month | | Minyak Goreng Fried Oil (Kg) | Gula Pasir Sugar (Kg) | Garam Salt (Kg) |
|-------------------------|---------------------|------------------------------------|-----------------------------|-----------------------|
| (1) | | (10) | (11) | (12) |
| 1. | Januari/January | 8 500,00 | 12 000,00 | 2 000,00 |
| 2. | Februari/February | 8 500,00 | 12 000,00 | 2 000,00 |
| 3. | Maret/March | 8 500,00 | 11 000,00 | 2 000,00 |
| 4. | April/April | 9 000,00 | 12 000,00 | 2 000,00 |
| 5. | Mei/May | 9 000,00 | 14 000,00 | 2 000,00 |
| 6. | Juni/June | 10 000,00 | 14 000,00 | 2 000,00 |
| 7. | Juli/July | 9 000,00 | 13 000,00 | 2 000,00 |
| 8. | Agustus/August | 9 000,00 | 13 000,00 | 2 000,00 |
| 9. | September/September | 9 000,00 | 13 000,00 | 2 000,00 |
| 10. | Oktober/October | 10 000,00 | 13 000,00 | 2 000,00 |
| 11. | November/November | 11 000,00 | 13 000,00 | 2 000,00 |
| 12. | Desember/December | 11 000,00 | 13 000,00 | 2 000,00 |
| Jumlah Total | 2019 | 9 375,00 | 12 750,00 | 2 000,00 |
| | 2018 | 10 541,67 | 11 791,67 | 2 000,00 |
| | 2017 | 11 000,00 | 12 166,67 | 1 458,33 |
| | 2016 | 10 791,67 | 14 000,00 | 4 000,00 |
| | 2015 | 10 333,33 | 12 083,33 | 4 000,00 |

Catatan/Note: ... : Data Tidak Tersedia/ Data Not Available

Sumber/Source: Badan Pusat Statistik Kabupaten Padang Pariaman/
BPS-Statistics of Padang Pariaman Regency

Tabel 9.3.3 Harga Eceran 9 (Sembilan) Bahan Pokok di Kabupaten Padang Pariaman (Pasar Pauh Kamba) di Kabupaten Padang, 2019
Retail Price of 9 Essential Commodities At Padang Pariaman Regency (Pauh Kamba Market), 2019

| Bulan Month | Beras Rice (Kg) | Jagung Corn (Kg) | Daging Sapi Beef (Kg) | Daging Ayam ras Broiler (ekor) | |
|-------------------------|-----------------------|------------------------|-----------------------------|---|------------------|
| (1) | (2) | (3) | (4) | (5) | |
| 1. Januari/January | 13 000,00 | 7 000,00 | 120 000,00 | 35 000,00 | |
| 2. Februari/February | 13 000,00 | 7 000,00 | 120 000,00 | 40 000,00 | |
| 3. Maret/March | 11 500,00 | 6 500,00 | 120 000,00 | 38 000,00 | |
| 4. April/April | 10 500,00 | 6 500,00 | 120 000,00 | 45 000,00 | |
| 5. Mei/May | 10 000,00 | 6 500,00 | 120 000,00 | 45 000,00 | |
| 6. Juni/June | 10 500,00 | 6 500,00 | 120 000,00 | 50 000,00 | |
| 7. Juli/July | 10 500,00 | 6 500,00 | 120 000,00 | 50 000,00 | |
| 8. Agustus/August | 10 500,00 | 6 500,00 | 120 000,00 | 50 000,00 | |
| 9. September/September | 10 500,00 | 6 500,00 | 120 000,00 | 50 000,00 | |
| 10. Oktober/October | 11 500,00 | 6 500,00 | 120 000,00 | 50 000,00 | |
| 11. November/November | 11 500,00 | 6 500,00 | 120 000,00 | 45 000,00 | |
| 12. Desember/December | 13 000,00 | 6 500,00 | 120 000,00 | 45 000,00 | |
| Jumlah Total | 2019 | 11 333,33 | 6 583,33 | 120 000,00 | 45 250,00 |
| | 2018 | 12 125,00 | 5 633,33 | 115 833,33 | 40 333,33 |
| | 2017 | 11 533,33 | 5 500,00 | 110 000,00 | ... |
| | 2016 | 11 166,67 | 6 000,00 | 110 000,00 | ... |
| | 2015 | 9 958,33 | 3 894,44 | 110 000,00 | ... |

Bersambung / To be continued

Lanjutan Tabel/Continued Table 9.3.3

| Bulan Month | | Bawang Merah Red Onion (Kg) | Bawang Putih Garlic (Kg) | Cabe Chili (Kg) | Tepung terigu Wheat flour (Ekor) |
|-------------------------|---------------------|-----------------------------------|--------------------------------|-----------------------|--|
| (1) | | (6) | (7) | (8) | (9) |
| 1. | Januari/January | 20 000,00 | 20 000,00 | 20 000,00 | 7 000,00 |
| 2. | Februari/February | 20 000,00 | 20 000,00 | 20 000,00 | 7 000,00 |
| 3. | Maret/March | 35 000,00 | 28 000,00 | 20 000,00 | 7 000,00 |
| 4. | April/April | 32 000,00 | 35 000,00 | 24 000,00 | 7 000,00 |
| 5. | Mei/May | 28 000,00 | 40 000,00 | 22 000,00 | 7 000,00 |
| 6. | Juni/June | 32 000,00 | 40 000,00 | 60 000,00 | 7 000,00 |
| 7. | Juli/July | 32 000,00 | 35 000,00 | 70 000,00 | 7 000,00 |
| 8. | Agustus/August | 32 000,00 | 35 000,00 | 70 000,00 | 7 000,00 |
| 9. | September/September | 16 000,00 | 25 000,00 | 43 000,00 | 7 000,00 |
| 10. | Oktober/October | 25 000,00 | 25 000,00 | 43 000,00 | 7 000,00 |
| 11. | November/November | 25 000,00 | 30 000,00 | 40 000,00 | 7 000,00 |
| 12. | Desember/December | 30 000,00 | 30 000,00 | 40 000,00 | 7 000,00 |
| Jumlah Total | 2019 | 27 250,00 | 30 250,00 | 39 333,33 | 7 000,00 |
| | 2018 | 26 583,33 | 28 083,33 | 36 166,67 | 7 166,67 |
| | 2017 | 20 708,33 | 37 250,00 | 31 416,67 | 9 000,00 |
| | 2016 | 30 000,00 | 33 916,67 | 50 000,00 | 8 333,33 |
| | 2015 | 18 916,67 | 18 000,00 | 41 500,00 | 8 000,00 |

Bersambung / To be continued

Lanjutan Tabel/Continued Table 9.3.3

| Bulan Month | | Minyak Goreng Fried Oil (Kg) | Gula Pasir Sugar (Kg) | Garam Salt (Kg) |
|-------------------------|---------------------|------------------------------------|-----------------------------|-----------------------|
| (1) | | (10) | (11) | (12) |
| 1. | Januari/January | 10 000,00 | 12 000,00 | 2 000,00 |
| 2. | Februari/February | 10 000,00 | 12 000,00 | 2 000,00 |
| 3. | Maret/March | 10 000,00 | 12 000,00 | 2 000,00 |
| 4. | April/April | 10 000,00 | 12 000,00 | 2 000,00 |
| 5. | Mei/May | 10 000,00 | 14 000,00 | 2 000,00 |
| 6. | Juni/June | 10 000,00 | 14 000,00 | 2 000,00 |
| 7. | Juli/July | 10 000,00 | 14 000,00 | 2 000,00 |
| 8. | Agustus/August | 10 000,00 | 14 000,00 | 2 000,00 |
| 9. | September/September | 10 000,00 | 12 000,00 | 2 000,00 |
| 10. | Oktober/October | 10 000,00 | 12 000,00 | 2 000,00 |
| 11. | November/November | 11 000,00 | 14 000,00 | 2 000,00 |
| 12. | Desember/December | 12 000,00 | 14 000,00 | 2 000,00 |
| Jumlah Total | 2019 | 10 250,00 | 13 000,00 | 2 000,00 |
| | 2018 | 10 875,00 | 12 083,33 | 3 166,67 |
| | 2017 | 13 729,16 | 14 000,00 | 1 500,00 |
| | 2016 | 11 125,00 | 14 333,33 | 4 000,00 |
| | 2015 | 12 583,33 | 13 229,17 | 4 000,00 |

Catatan/Note: ... : Data Tidak Tersedia/ Data Not Available

Sumber/Source: Badan Pusat Statistik Kabupaten Padang Pariaman/
BPS-Statistics of Padang Pariaman Regency

Tabel 9.3.4 Harga Eceran 9 (Sembilan) Bahan Pokok di Kabupaten Padang Pariaman (Pasar Sungai Geringging) di Kabupaten Padang, 2019
Table Retail Price of 9 Essential Commodities At Padang Pariaman Regency (Sungai Geringging Market), 2019

| | Bulan Month | Beras Rice (Kg) | Jagung Corn (Kg) | Daging Sapi Beef (Kg) | Daging Ayam ras Broiler (ekor) |
|-----|-------------------------|-----------------------|------------------------|-----------------------------|---|
| | (1) | (2) | (3) | (4) | (5) |
| 1. | Januari/January | 13 000,00 | 4 300,00 | 130 000,00 | 48 000,00 |
| 2. | Februari/February | 13 000,00 | 4 300,00 | 130 000,00 | 48 000,00 |
| 3. | Maret/March | 12 000,00 | 4 300,00 | 130 000,00 | 48 000,00 |
| 4. | April/April | 12 000,00 | 4 300,00 | 130 000,00 | 48 000,00 |
| 5. | Mei/May | 12 000,00 | 4 300,00 | 130 000,00 | 48 000,00 |
| 6. | Juni/June | 12 000,00 | 4 300,00 | 130 000,00 | 48 000,00 |
| 7. | Juli/July | 12 000,00 | 4 300,00 | 130 000,00 | 48 000,00 |
| 8. | Agustus/August | 12 000,00 | 4 300,00 | 130 000,00 | 40 000,00 |
| 9. | September/September | 12 000,00 | 4 300,00 | 130 000,00 | 45 000,00 |
| 10. | Oktober/October | 12 000,00 | 4 300,00 | 130 000,00 | 50 000,00 |
| 11. | November/November | 12 000,00 | 4 300,00 | 130 000,00 | 45 000,00 |
| 12. | Desember/December | 12 000,00 | 4 300,00 | 130 000,00 | 45 000,00 |
| | 2019 | 12 166,67 | 4 300,00 | 130 000,00 | 46 750,00 |
| | 2018 | 11 625,00 | 4 100,00 | 130 000,00 | 41 083,33 |
| | 2017 | 11 645,83 | ... | 129 166,67 | ... |
| | 2016 | 11 166,67 | 6 000,00 | 110 000,00 | ... |
| | 2015 | 9 958,33 | 3 894,44 | 110 000,00 | ... |
| | Jumlah Total | | | | |

Bersambung / To be continued

Lanjutan Tabel/Continued Table 9.3.4

| Bulan Month | | Bawang Merah Red Onion (Kg) | Bawang Putih Garlic (Kg) | Cabe Chili (Kg) | Tepung terigu Wheat flour (Ekor) |
|------------------------|---------------------|-----------------------------------|--------------------------------|-----------------------|--|
| (1) | | (6) | (7) | (8) | (9) |
| 1. | Januari/January | 25 000,00 | 24 000,00 | 30 000,00 | 6 000,00 |
| 2. | Februari/February | 16 000,00 | 20 000,00 | 22 000,00 | 6 000,00 |
| 3. | Maret/March | 16 000,00 | 20 000,00 | 20 000,00 | 6 000,00 |
| 4. | April/April | 26 000,00 | 40 000,00 | 22 000,00 | 6 000,00 |
| 5. | Mei/May | 28 000,00 | 52 000,00 | 30 000,00 | 6 000,00 |
| 6. | Juni/June | 28 000,00 | 38 000,00 | 65 000,00 | 6 000,00 |
| 7. | Juli/July | 28 000,00 | 36 000,00 | 68 000,00 | 6 000,00 |
| 8. | Agustus/August | 23 000,00 | 30 000,00 | 65 000,00 | 6 000,00 |
| 9. | September/September | 20 000,00 | 30 000,00 | 50 000,00 | 6 000,00 |
| 10. | Oktober/October | 24 000,00 | 30 000,00 | 44 000,00 | 6 000,00 |
| 11. | November/November | 20 000,00 | 30 000,00 | 42 000,00 | 6 000,00 |
| 12. | Desember/December | 28 000,00 | 28 000,00 | 35 000,00 | 6 000,00 |
| Jumlah Total | 2019 | 23 500,00 | 31 500,00 | 41 083,33 | 6 000,00 |
| | 2018 | 23 166,67 | 25 166,67 | 37 250,00 | 6 000,00 |
| | 2017 | 19 291,67 | 33 500,00 | 31 333,33 | 6 000,00 |
| | 2016 | 30 000,00 | 33 916,67 | 50 000,00 | 8 333,33 |
| | 2015 | 18 916,67 | 18 000,00 | 41 500,00 | 8 000,00 |

Bersambung / To be continued

Lanjutan Tabel/Continued Table 9.3.4

| Bulan Month | | Minyak Goreng Fried Oil (Kg) | Gula Pasir Sugar (Kg) | Garam Salt (Kg) |
|-------------------------|---------------------|------------------------------------|-----------------------------|-----------------------|
| (1) | | (10) | (11) | (12) |
| 1. | Januari/January | 8 500,00 | 11 000,00 | 2 000,00 |
| 2. | Februari/February | 10 000,00 | 12 000,00 | 2 000,00 |
| 3. | Maret/March | 10 000,00 | 12 000,00 | 2 000,00 |
| 4. | April/April | 10 000,00 | 12 000,00 | 2 000,00 |
| 5. | Mei/May | 10 000,00 | 12 000,00 | 2 000,00 |
| 6. | Juni/June | 10 000,00 | 12 000,00 | 2 000,00 |
| 7. | Juli/July | 10 000,00 | 13 000,00 | 2 000,00 |
| 8. | Agustus/August | 10 000,00 | 13 000,00 | 2 000,00 |
| 9. | September/September | 10 000,00 | 13 000,00 | 2 000,00 |
| 10. | Oktober/October | 10 000,00 | 13 000,00 | 2 000,00 |
| 11. | November/November | 10 000,00 | 13 000,00 | 2 000,00 |
| 12. | Desember/December | 12 000,00 | 13 000,00 | 2 000,00 |
| Jumlah Total | 2019 | 10 041,67 | 12 416,67 | 2 000,00 |
| | 2018 | 10 750,00 | 11 583,33 | 2 000,00 |
| | 2017 | 11 250,00 | 13 083,33 | 1 416,67 |
| | 2016 | 11 125,00 | 14 333,33 | 4 000,00 |
| | 2015 | 12 583,33 | 13 229,17 | 4 000,00 |

Catatan/Note: ... : Data Tidak Tersedia/ Data Not Available

Sumber/Source: Badan Pusat Statistik Kabupaten Padang Pariaman/
BPS-Statistics of Padang Pariaman Regency

Tabel 9.3.5 Harga Eceran 9 (Sembilan) Bahan Pokok di Kabupaten Padang Pariaman (Pasar Sicincin) di Kabupaten Padang, 2019
Table Retail Price of 9 Essential Commodities At Padang Pariaman Regency (Sicincin Market), 2019

| Bulan Month | Beras Rice (Kg) | Jagung Corn (Kg) | Daging Sapi Beef (Kg) | Daging Ayam ras Broiler (ekor) | |
|-------------------------|-----------------------|------------------------|-----------------------------|---|------------------|
| (1) | (2) | (3) | (4) | (5) | |
| 1. Januari/January | 13 000,00 | - | 120 000,00 | 40 000,00 | |
| 2. Februari/February | 12 600,00 | - | 120 000,00 | 40 000,00 | |
| 3. Maret/March | 12 000,00 | - | 120 000,00 | 39 000,00 | |
| 4. April/April | 12 000,00 | - | 120 000,00 | 40 000,00 | |
| 5. Mei/May | 11 400,00 | - | 120 000,00 | 42 000,00 | |
| 6. Juni/June | 11 400,00 | - | 120 000,00 | 45 000,00 | |
| 7. Juli/July | 11 400,00 | - | 120 000,00 | 48 000,00 | |
| 8. Agustus/August | 11 400,00 | - | 120 000,00 | 47 000,00 | |
| 9. September/September | 11 400,00 | - | 120 000,00 | 47 000,00 | |
| 10. Oktober/October | 11 400,00 | - | 120 000,00 | 47 000,00 | |
| 11. November/November | 11 400,00 | - | 120 000,00 | 47 000,00 | |
| 12. Desember/December | 11 400,00 | - | 120 000,00 | 47 000,00 | |
| Jumlah Total | 2019 | 11 733,33 | - | 120 000,00 | 44 083,33 |
| | 2018 | 12 200,00 | ... | 122 500,00 | 44 166,67 |
| | 2017 | 11 808,33 | ... | 120 000,00 | ... |
| | 2016 | 11 166,67 | 6 000,00 | 110 000,00 | ... |
| | 2015 | 9 958,33 | 3 894,44 | 11 000,00 | ... |

Bersambung / To be continued

Lanjutan Tabel/Continued Table 9.3.5

| Bulan Month | | Bawang Merah Red Onion (Kg) | Bawang Putih Garlic (Kg) | Cabe Chili (Kg) | Tepung terigu Wheat flour (Ekor) |
|-------------------------|---------------------|-----------------------------------|--------------------------------|-----------------------|--|
| (1) | | (6) | (7) | (8) | (9) |
| 1. | Januari/January | 28 000,00 | 20 000,00 | 28 000,00 | 10 000,00 |
| 2. | Februari/February | 20 000,00 | 20 000,00 | 20 000,00 | 10 000,00 |
| 3. | Maret/March | 28 000,00 | 28 000,00 | 24 000,00 | 10 000,00 |
| 4. | April/April | 32 000,00 | 40 000,00 | 24 000,00 | 10 000,00 |
| 5. | Mei/May | 28 000,00 | 40 000,00 | 28 000,00 | 10 000,00 |
| 6. | Juni/June | 32 000,00 | 36 000,00 | 48 000,00 | 10 000,00 |
| 7. | Juli/July | 28 000,00 | 30 000,00 | 64 000,00 | 10 000,00 |
| 8. | Agustus/August | 22 000,00 | 30 000,00 | 70 000,00 | 10 000,00 |
| 9. | September/September | 18 000,00 | 32 000,00 | 40 000,00 | 10 000,00 |
| 10. | Oktober/October | 28 000,00 | 28 000,00 | 40 000,00 | 10 000,00 |
| 11. | November/November | 28 000,00 | 30 000,00 | 40 000,00 | 10 000,00 |
| 12. | Desember/December | 28 000,00 | 30 000,00 | 32 000,00 | 10 000,00 |
| Jumlah Total | 2019 | 26 666,67 | 30 333,33 | 38 166,67 | 10 000,00 |
| | 2018 | 24 166,67 | 25 000,00 | 36 416,67 | 8 958,33 |
| | 2017 | 19 583,33 | 33 333,33 | 33 416,67 | 9 000,00 |
| | 2016 | 30 000,00 | 33 916,67 | 50 000,00 | 8 333,33 |
| | 2015 | 18 916,67 | 18 000,00 | 41 500,00 | 8 000,00 |

Bersambung / To be continued

Lanjutan Tabel/Continued Table 9.3.5

| Bulan Month | | Minyak Goreng Fried Oil (Kg) | Gula Pasir Sugar (Kg) | Garam Salt (Kg) |
|-------------------------|---------------------|------------------------------------|-----------------------------|-----------------------|
| (1) | | (10) | (11) | (12) |
| 1. | Januari/January | 10 000,00 | 11 000,00 | - |
| 2. | Februari/February | 10 000,00 | 11 000,00 | - |
| 3. | Maret/March | 10 000,00 | 12 000,00 | - |
| 4. | April/April | 10 000,00 | 12 000,00 | - |
| 5. | Mei/May | 10 000,00 | 14 000,00 | - |
| 6. | Juni/June | 10 000,00 | 14 000,00 | - |
| 7. | Juli/July | 10 000,00 | 13 000,00 | - |
| 8. | Agustus/August | 10 000,00 | 13 000,00 | - |
| 9. | September/September | 10 000,00 | 13 000,00 | - |
| 10. | Oktober/October | 10 000,00 | 13 000,00 | - |
| 11. | November/November | 10 000,00 | 14 000,00 | - |
| 12. | Desember/December | 12 000,00 | 13 000,00 | - |
| Jumlah Total | 2019 | 10 166,67 | 12 750,00 | - |
| | 2018 | 10 625,00 | 11 875,00 | 2 583,33 |
| | 2017 | 12 452,75 | 13 187,50 | 2 375,00 |
| | 2016 | 11 125,00 | 14 333,33 | 4 000,00 |
| | 2015 | 12 583,33 | 13 229,17 | 4 000,00 |

Catatan/Note: ... : Data Tidak Tersedia/ Data Not Available

Sumber/Source: Badan Pusat Statistik Kabupaten Padang Pariaman/
BPS-Statistics of Padang Pariaman Regency

PENGELUARAN PENDUDUK

POPULATION EXPENDITURE

PENGELUARAN RATA-RATA PER KAPITA KAB. PADANG PARIAMAN 2019

Kelompok Makanan

Rp. 574.621,-


Kelompok Bukan Makanan

Rp. 496.809,-



Padi-Padian

Rp. 69.982,-



Umbi-Umbian

Rp. 5.410,-




Ikan

Rp. 49.977,-



Daging

Rp. 19.243,-



Susu & Telur

Rp. 22.922,-



Sayur-
Sayuran

Rp. 42.216,-



Kacang-
Kacangan

Rp. 6.611,-



Buah-
Buahan

Rp. 16.636,-



Minyak &
Lemak

Rp. 16.662,-



Bahan
Minuman

Rp. 12.181,-



Bumbu-
Bumbuan

Rp. 6.438,-



Konsumsi
Lain

Rp. 6.138,-



Makanan &
Minuman Jadi

Rp. 224.089,-



Tembakau &
Sirih

Rp. 76.118,-

PENJELASAN TEKNIS

1. Kegiatan pengumpulan data sosial dan ekonomi yang dilaksanakan secara rutin oleh BPS melalui Survei Sosial Ekonomi Nasional (Susenas).
2. Sejak tahun 2011 sampai dengan 2014, pengumpulan data Susenas konsumsi pengeluaran rumah tangga dilaksanakan secara triwulanan. Mulai tahun 2015 pengumpulan data Susenas dilaksanakan dua kali dalam setahun, yaitu pada Maret dan September.
3. Target sampel Susenas Maret adalah 300.000 rumah tangga yang tersebar di seluruh kabupaten/kota di Indonesia. Target sampel Susenas pada bulan September adalah sebanyak 75.000 rumah tangga.
4. Data hasil pencacahan Susenas Maret dapat disajikan untuk tingkat nasional, provinsi, dan kabupaten/ kota, sedangkan untuk data hasil Susenas September hanya dapat disajikan untuk tingkat nasional dan provinsi.
5. Data konsumsi/pengeluaran yang dikumpulkan pada Susenas Maret dibagi menjadi dua kelompok, yaitu makanan dan bukan makanan. Jumlah

TECHNICAL NOTES

1. *Socioeconomic data collection activities are carried out regularly by the BPS-Statistics Indonesia through the National Socioeconomic Survey (Susenas).*
2. *Since 2011 to 2014, Susenas data collection of household consumption/ expenditures was conducted quarterly Starting in 2015, collecting of data Susenas carry out twice a year, in March and September.*
3. *The March Susenas target sample covers 300.000 households spread out at all regency/municipality in Indonesia The September Susenas target sample covers 75.000 households.*
4. *The result from Susenas data collection in March can be presented on national, provincial, and regency/ municipality level estimates, while in September can be disseminated only for the national and provincial levels.*
5. *The consumption/expenditure data collected in March Susenas are divided into two groups, namely food and non-food The number of food commodity are*

komoditas makanan sebanyak 188 komoditas. Pengumpulan data kelompok makanan meliputi banyaknya komoditas yang dikonsumsi beserta nilai pengeluarannya.

188 commodities The food group data collection includes quantity and value of commodities consumed.

6. Pengumpulan data pada sebagian besar kelompok bukan makanan hanya mencakup nilai pengeluaran barang yang dikonsumsi, kecuali beberapa jenis barang tertentu juga dikumpulkan kuantitasnya, seperti listrik, air, gas, dan bahan bakar minyak (BBM).
 7. Referensi waktu survei yang digunakan adalah selama seminggu terakhir untuk konsumsi makanan dan sebulan atau setahun terakhir untuk konsumsi bukan makanan.
 8. Pengeluaran rata-rata per kapita adalah biaya yang dikeluarkan untuk konsumsi semua anggota rumah tangga selama sebulan baik yang berasal dari pembelian, pemberian maupun produksi sendiri dibagi dengan banyaknya anggota rumah tangga dalam rumah tangga tersebut.
 9. Metode yang dipakai untuk penyusunan NBM berpedoman pada buku rujukan yang diterbitkan oleh organisasi pangan sedunia, yaitu Food
6. *Data collection on mostly non food groups cover only the value of expenditures consumed except for certain comodities can also collected its quantity, such as the use of electricity, water, gas, and fuel oil (BBM).*
 7. *The survey time reference period is previous week before enumeration date for food consumption and last month or last year for non-food consumption.*
 8. *Per capita Average Expenditure is the cost spent for all household members consumption during the month, whether from purchasing, giving or own production, divided by the number of household members in the household.*
 9. *The FAO method is adopted to compute the Food Balance Sheet*

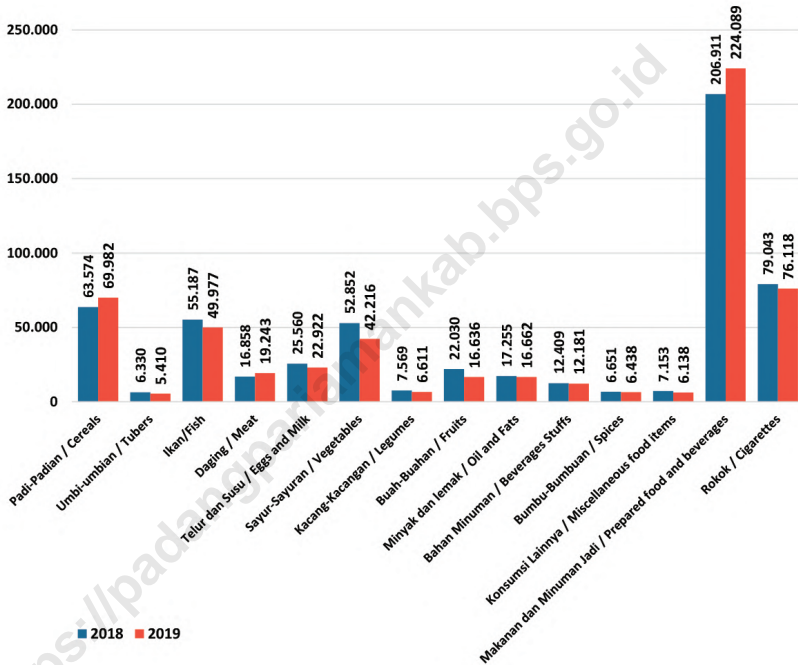
Agriculture Organization (FAO).

- | | |
|---|--|
| <p>10. Penyediaan pangan dalam negeri adalah produk dalam negeri ditambah dengan perubahan stok dan impor dikurangi dengan ekspor.</p> | <p>10. <i>Domestic food availability is defined as domestic production plus changes in stock and imports minus exports.</i></p> |
| <p>11. Ketersediaan pangan untuk dikonsumsi penduduk terlebih dahulu dikurangi dengan bagian produksi yang digunakan untuk bibit, makanan ternak, industri, dan yang tercecer.</p> | <p>11. <i>In compiling data on domestic food availability, the share of production for seeds, waste, residuals, animal feeds, and industrial use is first taken into account.</i></p> |
| <p>12. Ketersediaan pangan per kapita adalah ketersediaan pangan dibagi dengan jumlah penduduk pertengahan tahun. Ketersediaan pangan per kapita bisa dalam bentuk kuantum maupun unsur gizi, yaitu kalori, protein, dan lemak.</p> | <p>12. <i>Per capita food availability is total food availability divided by number of population in the middle of the year. It is presented in terms of quantity as well as nutrient content, such as calories, proteins, and fats.</i></p> |

**Gambar
Figures**

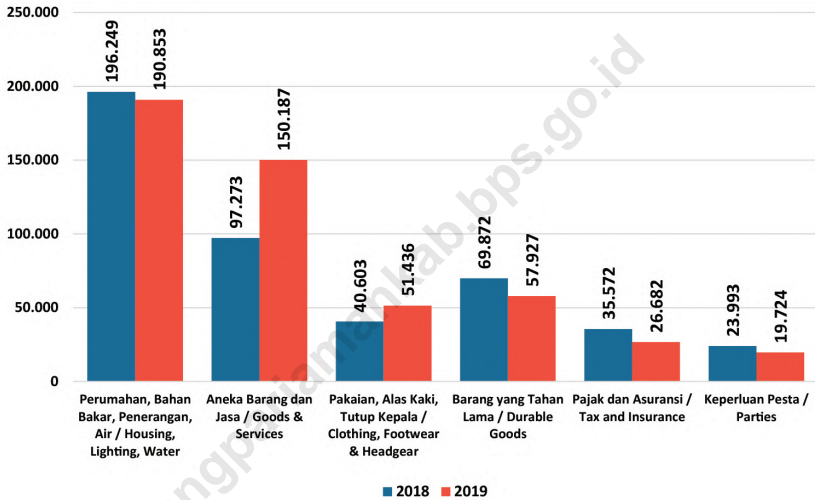
10.1 Pengeluaran Rata-Rata Per Kapita Sebulan Menurut Kelompok Barang Makanan di Kabupaten Padang Pariaman, 2018-2019

Monthly Average Expenditure Per Capita by Food Commodity Group of Padang Pariaman Regency, 2018-2019



Sumber/Source: Badan Pusat Statistik / BPS-Statistics Indonesia

Gambar 10.2 Pengeluaran Rata-Rata Per Kapita Sebulan Menurut Kelompok Bukan Barang Makanan di Kabupaten Padang Pariaman, 2018-2019
Figures *Monthly Average Expenditure Per Capita By Food Commodity Group of Padang Pariaman Regency, 2018-2019*



Sumber/Source: Badan Pusat Statistik / BPS-Statistics Indonesia

<https://padangpariamankab.bps.go.id>

Tabel 10.1 Rata-Rata Pengeluaran Per Kapita Sebulan Menurut Kelompok Komoditas di Kabupaten Padang Pariaman (Rupiah), 2018-2019
Table Monthly Average Expenditure Per Capita by Commodity Group in Padang Pariaman Regency (Rupiahs), 2018-2019

| Kelompok Barang Makanan <i>Food Commodity Group</i> | 2018 | 2019 |
|---|------------------|------------------|
| (1) | (2) | (3) |
| Makanan/Food | | |
| Padi-Padian / <i>Cereals</i> | 63 574 | 69 982 |
| Umbi-umbian / <i>Tubers</i> | 6 330 | 5 410 |
| Ikan/udang/cumi/kerang / <i>Fish/shrimp/common squid/shells</i> | 55 187 | 49 977 |
| Daging / <i>Meat</i> | 16 858 | 19 243 |
| Telur dan Susu / <i>Eggs and Milk</i> | 25 560 | 22 922 |
| Sayur-Sayuran / <i>Vegetables</i> | 52 852 | 42 216 |
| Kacang-Kacangan / <i>Legumes</i> | 7 569 | 6 611 |
| Buah-Buahan / <i>Fruits</i> | 22 030 | 16 636 |
| Minyak dan lemak / <i>Oil and Fats</i> | 17 255 | 16 662 |
| Bahan Minuman / <i>Beverages Stuffs</i> | 12 409 | 12 181 |
| Bumbu-Bumbuan / <i>Spices</i> | 6 651 | 6 438 |
| Konsumsi Lainnya / <i>Miscellaneous food items</i> | 7 153 | 6 138 |
| Makanan dan Minuman Jadi / <i>Prepared food and beverages</i> | 206 911 | 224 089 |
| Rokok / <i>Cigarettes</i> | 79 043 | 76 118 |
| Jumlah Makanan/Total Food | 579 382 | 574 621 |
| Bukan Makanan/Non-Food | | |
| Perumahan, Bahan Bakar, Penerangan, Air / <i>Housing, Lighting, Water</i> | 196 249 | 190 853 |
| Aneka Barang dan Jasa / <i>Goods & Services</i> | 97 273 | 150 187 |
| Pakaian, Alas Kaki, Tutup Kepala / <i>Clothing, Footwear & Headgear</i> | 40 603 | 51 436 |
| Barang yang Tahan Lama / <i>Durable Goods</i> | 69 872 | 57 927 |
| Pajak dan Asuransi / <i>Tax and Insurance</i> | 35 572 | 26 682 |
| Keperluan Pesta / <i>Parties</i> | 23 993 | 19 724 |
| Jumlah Bukan Makanan/Total Non-Food | 463 562 | 496 809 |
| Jumlah Total | 1 042 944 | 1 071 430 |

Sumber/Source: Badan Pusat Statistik Kabupaten Padang Pariaman/
 BPS-Statistics of Padang Pariaman Regency

Tabel 10.2 Persentase Pengeluaran Per Kapita Sebulan Menurut Kelompok Komoditas di Kabupaten Padang Pariaman, 2018-2019
Table *Percentage Monthly Expenditure Per Capita by Commodity Group in Padang Pariaman Regency, 2018-2019*

| Kelompok Barang Makanan <i>Food Commodity Group</i> | 2018 | 2019 |
|---|---------------|---------------|
| (1) | (2) | (3) |
| Makanan/Food | | |
| Padi-Padian / <i>Cereals</i> | 6,10 | 6,53 |
| Umbi-umbian / <i>Tubers</i> | 0,61 | 0,50 |
| Ikan/udang/cumi/kerang / <i>Fish/shrimp/common squid/shells</i> | 5,29 | 4,66 |
| Daging / <i>Meat</i> | 1,62 | 1,80 |
| Telur dan Susu / <i>Eggs and Milk</i> | 2,45 | 2,14 |
| Sayur-Sayuran / <i>Vegetables</i> | 5,07 | 3,94 |
| Kacang-Kacangan / <i>Legumes</i> | 0,73 | 0,62 |
| Buah-Buahan / <i>Fruits</i> | 2,11 | 1,55 |
| Minyak dan lemak / <i>Oil and Fats</i> | 1,65 | 1,56 |
| Bahan Minuman / <i>Beverages Stuffs</i> | 1,19 | 1,14 |
| Bumbu-Bumbuan / <i>Spices</i> | 0,64 | 0,60 |
| Konsumsi Lainnya / <i>Miscellaneous food items</i> | 0,69 | 0,57 |
| Makanan dan Minuman Jadi / <i>Prepared food and beverages</i> | 19,84 | 20,91 |
| Rokok / <i>Cigarettes</i> | 7,58 | 7,10 |
| Jumlah Makanan/Total Food | 55,55 | 53,63 |
| Bukan Makanan/Non-Food | | |
| Perumahan, Bahan Bakar, Penerangan, Air / <i>Housing, Lighting, Water</i> | 18,82 | 17,81 |
| Aneka Barang dan Jasa / <i>Goods & Services</i> | 9,33 | 14,02 |
| Pakaian, Alas Kaki, Tutup Kepala / <i>Clothing, Footwear & Headgear</i> | 3,89 | 4,80 |
| Barang yang Tahan Lama / <i>Durable Goods</i> | 6,70 | 5,41 |
| Pajak dan Asuransi / <i>Tax and Insurance</i> | 3,41 | 2,49 |
| Keperluan Pesta / <i>Parties</i> | 2,30 | 1,84 |
| Jumlah Bukan Makanan/Total Non-Food | 44,45 | 46,37 |
| Jumlah Total | 100,00 | 100,00 |

Sumber/Source: Badan Pusat Statistik Kabupaten Padang Pariaman/
 BPS-Statistics of Padang Pariaman Regency

Tabel 10.3 Persentase Penduduk Menurut Kelompok Golongan Pengeluaran Per Kapita Sebulan di Kabupaten Padang Pariaman, 2018-2019
Table *Percentage of Population by Per Capita Spending Group a Month in Padang Pariaman Regency, 2018-2019*

| Golongan Pengeluaran Spending Group | 2018 | 2019 |
|--|---------------|---------------|
| (1) | (2) | (3) |
| ≤ 299,999 | - | 0,11 |
| 300 000–499 999 | 8,36 | 7,92 |
| 500 000–749 999 | 32,79 | 28,68 |
| 750 000–999 999 | 19,94 | 23,19 |
| 1 000 000–1 499 999 | 22,21 | 23,41 |
| > 1 500 000 | 16,69 | 16,69 |
| Jumlah Total | 100,00 | 100,00 |

Sumber/Source: Badan Pusat Statistik Kabupaten Padang Pariaman/
 BPS-Statistics of Padang Pariaman Regency

11

PERDAGANGAN

TRADE



PERDAGANGAN

KAB. PADANG PARIAMAN

2019

Jumlah Pedagang
di Kabupaten
Padang Pariaman
Tahun 2019

Pedagang
Besar

144

Pedagang
Kecil

2.430

Pedagang
Menengah

548

PASAR

Pasar

53

Pasar Ternak

6

Daya Tampung

1.830
ekor

Jumlah Sarana Perdagangan di
Kabupaten Padang Pariaman
Tahun 2019

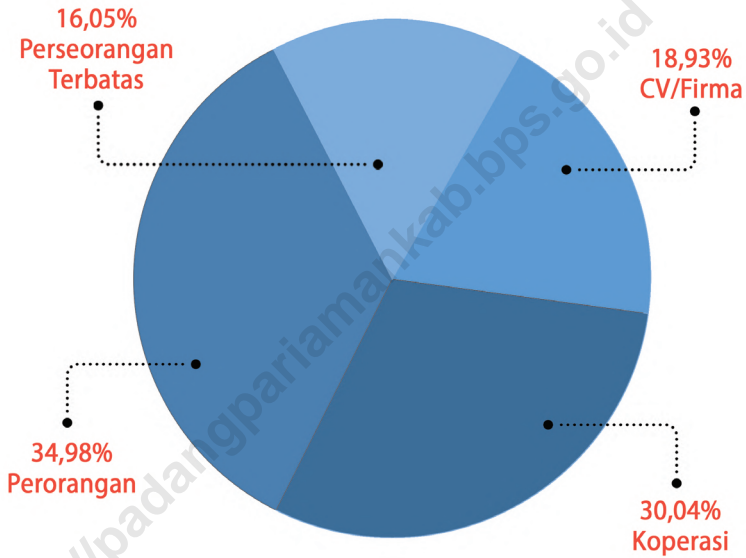
PENJELASAN TEKNIS

1. Perseroan Terbatas (PT) adalah suatu badan hukum untuk menjalankan usaha sendiri yang terdiri dari saham-saham.
2. *Commanditaire Venootschap (CV)* adalah perusahaan yang didirikan oleh dua orang atau lebih yang mana penanaman saham tidak boleh ikut campur dalam hal pengurusan.
3. Tanda Daftar Perusahaan (TDP) merupakan datar catatan resmi yang diadakan menurut atau berdasarkan ketentuan peraturan-peraturan pelaksanaannya, dan memuat hal-hal yang wajib didaftarkan oleh setiap perusahaan serta disahkan oleh pejabat yang berwenang.
4. Surat Izin Usaha Perdagangan (SIUP) adalah surat izin yang diberikan oleh menteri atau pejabat yang ditujukan kepada pengusaha untuk melaksanakan usaha di bidang perdagangan dan jasa. SIUP diberikan kepada para pengusaha baik perorangan, Firma, CV, PT, Koperasi, BUMN, dan sebagainya.

TECHNICAL NOTES

1. *Limited Liability Company (PT) is a legal entity to run its own business consisting of stocks.*
2. *Commanditaire Venootschap (CV) is a company established by two or more persons whose stock investments should not interfere in terms of management.*
3. *Company Registry (TDP) is a list of official records held in accordance with or under with the provisions of the law or the enforcement regulations, and contains items which must be registered by each company and authorized by the competent authority.*
4. *Trade Business License (SIUP) is a permit issued by a minister or officer indicated to the entrepreneur to carry out business in the field of trade and services. SIUP is given to individual entrepreneurs, Firma, CV, PT, Koperasi, BUMN, and so on*

Gambar 11.1 **Persentase Perusahaan Menurut Bentuk Badan Hukum di Kabupaten Padang Pariaman, 2019**
Figures **Percentage of Establishments by Type of Business Entity in Padang Pariaman Regency, 2019**



Sumber/Source: Dinas Perdagangan, Tenaga Kerja, Koperasi dan Usaha Kecil Menengah Kabupaten Padang Pariaman/
 Trade, Labor, Cooperative, and Small/Medium Enterprise Service of Padang Pariaman Regency

Tabel 11.1 Jumlah Sarana Perdagangan Menurut Jenis dan Kecamatan di Kabupaten Padang Pariaman, 2019
Table *Number of Trading Facilities by Type of Facilities and Districts in Padang Pariaman Regency, 2019*

| Kecamatan Subdistricts | | Pasar Market | Pasar Ternak Livestock Market | Daya Tampung Pasar Ternak Livestock Market Capacity (Ekor / Tail) |
|---------------------------|------------------------|-----------------|----------------------------------|---|
| (1) | | (2) | (3) | (4) |
| 1. | Batang Anai | 6 | - | - |
| 2. | Lubuk Alung | 3 | 1 | 200 |
| 3. | Sintuk Toboh Gadang | 3 | 1 | 190 |
| 4. | Ulakan Tapakis | 3 | - | - |
| 5. | Nan Sabaris | 2 | - | - |
| 6. | 2 x 11 Enam Lingkung | 1 | - | - |
| 7. | Enam Lingkung | 1 | 1 | 235 |
| 8. | 2 x 11 Kayu Tanam | 2 | - | 500 |
| 9. | VII Koto Sungai Sariak | 4 | 1 | - |
| 10. | Patamuan | 2 | - | - |
| 11. | Padang Sago | 1 | - | - |
| 12. | V Koto Kampung Dalam | 5 | 1 | 255 |
| 13. | V Koto Timur | 5 | - | - |
| 14. | Sungai Limau | 4 | - | - |
| 15. | Batang Gasan | 2 | - | - |
| 16. | Sungai Geringging | 7 | 1 | 450 |
| 17. | IV Koto Aur Malintang | 2 | - | - |
| 2019 | | 53 | 6 | 1 830 |
| 2018 | | 53 | 6 | 1 655 |
| 2017 | | 53 | 5 | 1 640 |
| 2016 | | 34 | 5 | - |
| 2015 | | 33 | 5 | - |
| Jumlah Total | | | | |

Sumber/Source: Dinas Perdagangan, Tenaga Kerja, Koperasi dan Usaha Kecil Menengah Kabupaten Padang Pariaman/
 Trade, Labor, Cooperative, and Small/Medium Enterprise Service of Padang Pariaman Regency

Tabel 11.2 Jumlah Pedagang Menurut Kecamatan di Kabupaten Padang Pariaman, 2019
Table 11.2 Number of Merchants by Subdistricts in Padang Pariaman Regency, 2019

| Kecamatan Subdistricts | Pedagang Besar Wholesaler | Pedagang Menengah Medium Trader | Pedagang Kecil Small Trader |
|---------------------------|------------------------------|---------------------------------------|--------------------------------|
| (1) | (2) | (3) | (4) |
| 1. Batang Anai | 17 | 58 | 182 |
| 2. Lubuk Alung | 10 | 62 | 208 |
| 3. Sintuk Toboh Gadang | 4 | 22 | 170 |
| 4. Ulakan Tapakis | 5 | 26 | 77 |
| 5. Nan Sabaris | 7 | 30 | 145 |
| 6. 2 x 11 Enam Lingkung | 9 | 30 | 122 |
| 7. Enam Lingkung | 6 | 20 | 121 |
| 8. 2 x 11 Kayu Tanam | 4 | 12 | 105 |
| 9. VII Koto Sungai Sariak | 8 | 16 | 196 |
| 10. Patamuan | 5 | 12 | 140 |
| 11. Padang Sago | 7 | 15 | 112 |
| 12. V Koto Kampung Dalam | 11 | 33 | 145 |
| 13. V Koto Timur | 7 | 57 | 125 |
| 14. Sungai Limau | 15 | 65 | 210 |
| 15. Batang Gasan | 3 | 20 | 116 |
| 16. Sungai Geringging | 22 | 40 | 256 |
| 17. IV Koto Aur Malintang | 4 | 30 | 136 |
| Jumlah | 2019 | 144 | 548 |
| <i>Total</i> | 2018 | 132 | 517 |
| | 2017 | 123 | 497 |

Sumber/Source: Dinas Perdagangan, Tenaga Kerja, Koperasi dan Usaha Kecil Menengah Kabupaten Padang Pariaman/
 Trade, Labor, Cooperative, and Small/Medium Enterprise Service of Padang Pariaman Regency

Tabel 11.3 Jumlah Perusahaan Menurut Bentuk Badan Hukum di Kabupaten Padang Pariaman, 2017 - 2019
Table *Number of Establishments by Type of Business Entity in Padang Pariaman Regency, 2017 - 2019*

| Tipe Badan Hukum Type of Business Entity | | 2017 | 2018 | 2019 |
|---|--------------------|------------|------------|------------|
| (1) | | (2) | (3) | (4) |
| 1. | Perseroan Terbatas | 85 | 110 | 117 |
| 2. | CV/Firma | 85 | 125 | 138 |
| 3. | Koperasi | 250 | 216 | 219 |
| 4. | Perorangan | 147 | 250 | 255 |
| 5. | Lainnya | - | - | - |
| Jumlah Total | | 567 | 701 | 729 |

Sumber/Source: Dinas Perdagangan, Tenaga Kerja, Koperasi dan Usaha Kecil Menengah Kabupaten Padang Pariaman/
 Trade, Labor, Cooperative, and Small/Medium Enterprise Service of Padang Pariaman Regency

2019

Laju Pertumbuhan
Produk Domestik
Regional Bruto
(PDRB)
2,51

**Produk Domestik
Regional Bruto
Menurut Lapangan
Usaha dan
Pengeluaran
2019**

Atas Dasar Harga Berlaku
21.287,27
milyar rupiah

Atas Dasar Harga Konstan
13.350,78
milyar rupiah

Atas Dasar Harga Berlaku
20.441,91
milyar rupiah

Atas Dasar Harga Konstan
13.024,26
milyar rupiah

**Produk Domestik
Regional Bruto
Menurut Lapangan
Usaha dan
Pengeluaran
2018**



PENJELASAN TEKNIS

1. Penghitungan statistik neraca nasional mengikuti buku petunjuk yang diterbitkan oleh Perserikatan Bangsa Bangsa (PBB) dikenal sebagai Sistem Neraca Nasional (SNN), SNN adalah rekomendasi internasional tentang bagaimana menyusun ukuran aktivitas ekonomi yang sesuai dengan standar neraca baku yang didasarkan pada prinsip-prinsip ekonomi, Rekomendasi yang dimaksud dinyatakan dalam sekumpulan konsep, definisi, klasifikasi, dan aturan neraca yang disepakati secara internasional dalam mengukur indikator tertentu seperti Produk Domestik Bruto (PDB), Salah satu bentuk adaptasi pencatatan statistik nasional adalah melakukan perubahan tahun dasar PDB Indonesia dari tahun 2000 ke 2010, Perubahan tahun dasar PDB dilakukan seiring dengan mengadopsi rekomendasi PBB yang tertuang dalam Sistem Neraca Nasional 2008 (SNA 2008).
2. Produk Domestik Bruto pada tingkat nasional serta Produk Domestik Regional Bruto (PDRB) pada tingkat regional (provinsi) menggambarkan kemampuan suatu wilayah untuk menciptakan nilai tambah

TECHNICAL NOTES

1. *The method used to estimate national accounts statistics is based on the standard guidelines formed by United Nation known as System of National Accounts (SNA), SNA is the internationally agreed standard set of recommendations on how to compile measures of economic activity in accordance with strict accounting conventions based on economic principles, The recommendations are expressed in term of a set of concepts, definitions, classifications and accounting rules that comprise the internationally agreed standard for measuring indicators such as Gross Domestic Product (GDP), One of the improvement in the national statistical system is to rebase GDP form base year 2000 to 2010 in order to capture current economic condition, It is in line with the United Nations (UN) recommendation on 2008 SNA.*
2. *The basic measure of the value added arising from economic activity is known as Gross Domestic Product at the national level and Gross Regional Domestic Product (GRDP) at the regional level (provinces/regencies/*

pada suatu waktu tertentu, Untuk menyusun PDB maupun PDRB digunakan 2 pendekatan, yaitu lapangan usaha dan pengeluaran, Keduanya menyajikan komposisi data nilai tambah dirinci menurut sumber kegiatan ekonomi (lapangan usaha) dan menurut komponen penggunaannya, PDB maupun PDRB dari sisi lapangan usaha merupakan penjumlahan seluruh komponen nilai tambah bruto yang mampu diciptakan oleh sektor-sektor ekonomi atas berbagai aktivitas produksinya, Sedangkan dari sisi pengeluaran menjelaskan tentang penggunaan dari nilai tambah tersebut.

3. PDB menurut lapangan usaha mengalami perubahan klasifikasi dari 9 lapangan usaha menjadi 17 lapangan usaha, PDB menurut lapangan usaha dirinci menurut total nilai tambah dari seluruh sektor ekonomi yang mencakup lapangan usaha Pertanian, Kehutanan, dan Perikanan; Pertambangan dan Penggalian; Industri Pengolahan; Pengadaan Listrik dan Gas; Pengadaan Air, Pengelolaan Sampah, Limbah dan Daur Ulang; Konstruksi; Perdagangan Besar dan Eceran, Reparasi Mobil dan Sepeda Motor; Transportasi dan Pergudangan; Penyediaan

municipalities), To compile these statistics, two approaches have been used, i.e, "production approach" and "expenditure approach"; The first approach is to measure value added produced by various kinds of economic activities, while the second approach is to measure final uses of the country's output, In other words, GDP/GRDP is the sum of total value added produced by all economic industries (activities) and the way of using it.

3. *GDP by industry classification changes from 9 sectors to 17 industries, GDP by industry is classified by types of economic activities such as Agriculture, Forestry and Fishing; Mining and Quarrying; Manufacturing; Electricity and Gas; Water supply, Sewerage, Waste Management and Remediation Activities; Construction; Wholesale and Retail Trade; Repair of Motor Vehicles and Motorcycles; Transportation and Storage; Accommodation and Food Service Activities; Information and Communication; Financial and Insurance Activities; Real Estate Activities; Business*

Akomodasi dan Makan Minum; Informasi dan Komunikasi; Jasa Keuangan dan Asuransi; Real Estate; Jasa Perusahaan; Administrasi Pemerintahan, Pertahanan dan Jaminan Sosial Wajib; Jasa Pendidikan; Jasa Kesehatan dan Kegiatan Sosial; dan Jasa lainnya.

Activities; Public Administration; Defence and Compulsory Social Security; Education; Human Health and Social Work Activities; and Other Services Activities.

4. PDB menurut pengeluaran mengalami perubahan klasifikasi dimana pengeluaran konsumsi Lembaga Non Profit yang Melayani Rumah Tangga (LNPR) yang sebelumnya termasuk bagian dari pengeluaran konsumsi rumah tangga menjadi komponen terpisah, Sehingga klasifikasi PDB menurut pengeluaran dirinci menjadi 7 komponen yaitu komponen pengeluaran konsumsi rumah tangga, pengeluaran konsumsi LNPR, pengeluaran konsumsi pemerintah, pembentukan modal tetap bruto, perubahan inventori, ekspor barang dan jasa, dan impor barang dan jasa.

4. *GDP by expenditure classification changes where consumption expenditure Non-profit Institutions Serving Households (NPISH) previously included as part of household consumption expenditure is taken out into separate component, So that, GDP by type of expenditures is classified into: household consumption expenditure, NPISH consumption expenditure, government consumption expenditure, gross fixed capital formation, changes in inventories, exports of goods and services, and imports of goods and services.*

5. Pengeluaran konsumsi rumah tangga mencakup berbagai pengeluaran konsumsi akhir rumah tangga atas barang dan jasa untuk memenuhi kebutuhan individu ataupun kelompok secara langsung, Pengeluaran rumah tangga di sini mencakup makanan

5. *Household consumption expenditures consist of expenditures incurred by households, which are used for both individual or collective needs, Household consumptions are classified into food and beverages other than restaurants; clothing, footwear, and related*

dan minuman selain restoran; pakaian, alas kaki dan jasa perawatannya; perumahan dan perlengkapan rumah tangga; kesehatan dan pendidikan; transportasi dan komunikasi; restoran dan hotel serta lainnya.

maintenance services; housing and household equipment; health and education; transport and communication; restaurants and hotels and others.

6. Pengeluaran Konsumsi Pemerintah terdiri dari Pengeluaran Konsumsi Individu dan Pengeluaran Konsumsi Kolektif, Barang dan jasa individu merupakan barang dan jasa privat, dimana ciri-ciri barang privat adalah a) Scarcity, yaitu ada kelangkaan/keterbatasan dalam jumlah; b) Excludable consumption, yaitu konsumsi suatu barang dapat dibatasi hanya pada mereka yang memenuhi persyaratan tertentu (biasanya harga); c) Rivalrous competition, yaitu konsumsi oleh satu konsumen akan mengurangi atau menghilangkan kesempatan pihak lain untuk melakukan hal serupa, Contoh barang dan jasa yang dihasilkan pemerintah dan tergolong sebagai barang dan jasa individu adalah jasa pelayanan kesehatan pemerintah di rumah sakit/puskesmas dan jasa pendidikan di sekolah/universitas negeri, Sedangkan barang dan jasa kolektif ekuivalen dengan barang publik yang memiliki ciri a) Non rivalry, yaitu

6. *Government consumption expenditure consists of Individual Consumption Expenditure and Collective Consumption Expenditure, Individual goods and services are private goods and services, which the characteristics of private goods is a) Scarcity, that there is a scarcity/limited in number; b) Excludable consumption, the consumption of goods can be limited only to those who meet certain requirements (usually the price); c) Rivalrous competition, ie consumption by the consumer will reduce or eliminate the chance of another party to do so, Examples of goods and services produced by government and classified as goods and services of individuals is the government health services in hospitals/health centers and education services in schools/universities, Collective goods and services equivalent to public goods characterized by a) Non-rivalry, namely the use of a consumer for an item does not reduce the chance of another consumer to also consume goods; b) Non-*

penggunaan satu konsumen terhadap suatu barang tidak mengurangi kesempatan konsumen lain untuk juga mengkonsumsi barang tersebut; b) Non excludable, yaitu apabila suatu barang publik tersedia, maka tidak ada yang dapat menghalangi siapapun untuk memperoleh manfaat dari barang tersebut atau dengan kata lain setiap orang memiliki akses ke barang tersebut, Contoh barang dan jasa yang dihasilkan pemerintah dan tergolong sebagai barang dan jasa kolektif adalah jasa pertahanan yang dilakukan TNI dan keamanan yang dilakukan kepolisian.

excludable, i.e, when a public good available, then nothing can hinder anyone to benefit from the goods or in other words everyone has access to the goods, Examples of goods and services produced by government and classified as collective goods and services is carried military defense services and the police's security.

7. Pembentukan Modal Tetap Bruto (PMTB) mencakup pengadaan, pembuatan, dan pembelian barang modal, Barang modal dimaksud adalah barang-barang yang digunakan untuk proses produksi, tahan lama atau yang mempunyai umur pemakaian lebih dari satu tahun seperti bangunan, mesin-mesin dan alat angkutan, Termasuk pula di sini perbaikan besar (berat) yang sifatnya memperpanjang umur atau mengubah bentuk atau kapasitas barang modal tersebut, Pengeluaran barang modal untuk keperluan militer juga dicakup sebagai PMTB,

7. *Gross Fixed Capital Formation (GFCF) includes procurement, manufacture, and the purchase of capital goods, Capital goods are goods which are used for the production process, durable or have a service life of more than one year such as buildings, machinery, and transportation equipment, Including here: huge improvement that are to extend the life or changing the shape or the capacity of the capital goods, Capital expenditures for military purposes are also covered as GFCF, GFCF component are classified into six sub-components: Construction; Machinery and Equipment; vehicle; Other*

Klasifikasi komponen PMTB dibagi menjadi 6 sub komponen yaitu Konstruksi; Mesin dan Peralatan; Kendaraan; Peralatan Lainnya; Cultivated Biological Resources (CBR) dan Produk Kekayaan Intelektual.

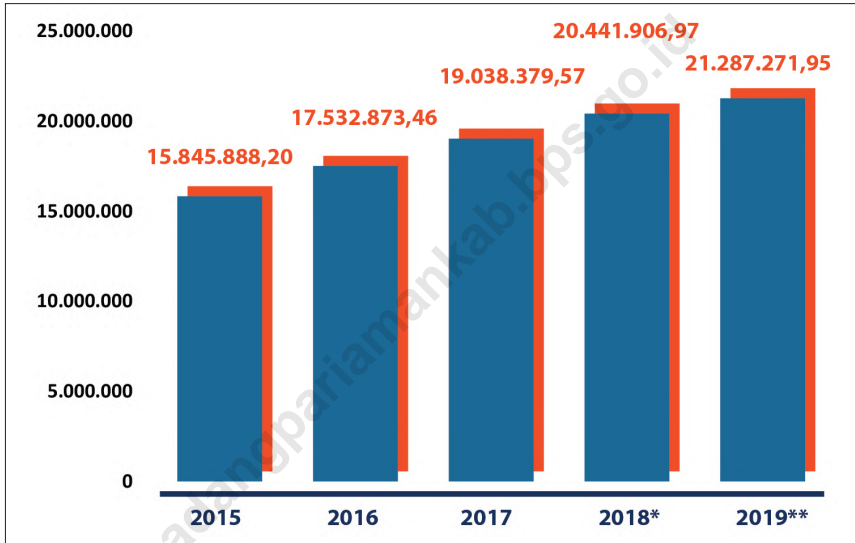
equipment; Cultivated Biological Resources (CBR) and Intellectual Property Product.

8. Ekspor barang dan jasa merupakan transaksi perdagangan barang dan jasa dari penduduk (residen) ke bukan penduduk (nonresiden), Impor barang dan jasa adalah transaksi perdagangan dari bukan penduduk ke penduduk, Ekspor atau impor barang terjadi pada saat terjadi perubahan hak kepemilikan barang antara penduduk dengan bukan penduduk (dengan atau tanpa perpindahan fisik barang tersebut), Pada PDB dengan tahun dasar 2010, ekspor dan impor barang dirinci menjadi nonmigas dan migas.
8. *Exports of goods and services consist of transactions of goods and services from residents to non-residents, Imports of goods and services consist of transaction of goods and services from non-residents to residents, Exports and imports of goods occur when there are changes in ownership of goods between residents and non-residents (with or without physical movements of goods across frontiers), On the GDP at 2010 basic year, exports and imports of goods specified into non oil and gas and oil and gas.*
9. Produk Domestik Bruto maupun agregat turunannya disajikan dalam 2 (dua) versi penilaian, yaitu atas dasar "harga berlaku" dan atas dasar "harga konstan", Disebut sebagai harga berlaku karena seluruh agregat dinilai dengan menggunakan harga pada tahun berjalan, sedangkan harga konstan penilaiannya didasarkan kepada harga satu tahun dasar tertentu, dalam publikasi ini digunakan harga
9. *GDP and its aggregations are presented in two forms: at current market prices and at constant base year market prices, In presenting current market prices, all aggregates are valued at current market prices, while base year constant market prices are shown by valuing all aggregates at fixed base year prices, Year of 2010 is used as the base year in this publication.*

tahun 2010.

10. Laju pertumbuhan Produk Domestik Bruto diperoleh dari perhitungan PDB atas dasar harga konstan, Diperoleh dengan cara mengurangi nilai PDB pada tahun ke-n terhadap nilai pada tahun ke n-1 (tahun sebelumnya), dibagi dengan nilai pada tahun ke n-1, dikalikan dengan 100 persen, Laju pertumbuhan menunjukkan perkembangan agregat pendapatan dari satu waktu tertentu terhadap waktu sebelumnya.
10. *Growth rate of Gross Domestic Product is derived from GDP at constant market prices, It is obtained by subtracting the value of GDP year n with the value of GDP year n-1, divided by the value of GDP year n-1 then multiplied by 100 percent, The growth rate of GDP explains the income growth during the given period.*

Gambar 12.1 Produk Domestik Regional Bruto Atas Dasar Harga Berlaku Menurut Lapangan Usaha di Kabupaten Padang Pariaman (Juta Rupiah), 2015 - 2019
Figures **12.1** Produk Domestik Regional Bruto Atas Dasar Harga Berlaku Menurut Lapangan Usaha di Kabupaten Padang Pariaman (Juta Rupiah), 2015 - 2019
Gross Domestic Regional Bruto at Current Market Prices by Industry in Padang Pariaman Regency (Million Rupiahs), 2015-2019



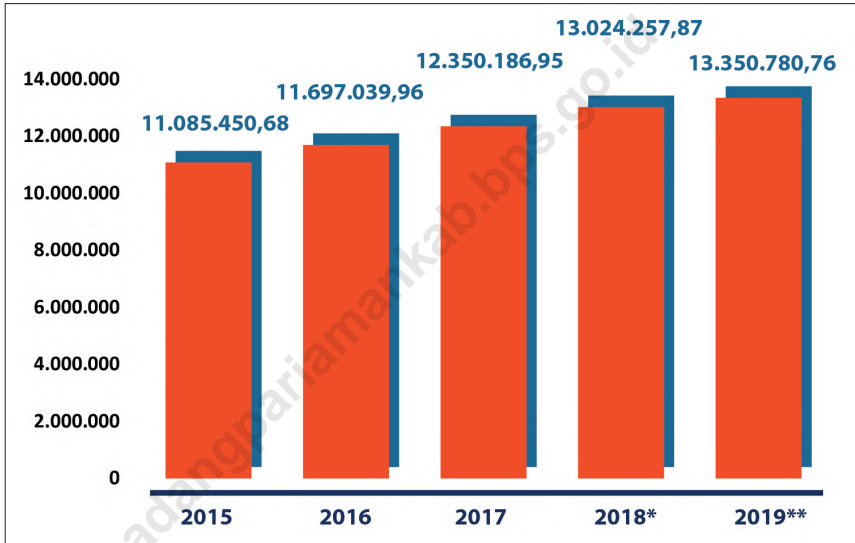
Catatan/Note:
 2018* Angka Sementara/Temporary Figures
 2019** Angka Sangat Sementara/Very Temporary Figures

Sumber/Source: BPS Kabupaten Padang Pariaman/
 BPS-Statistics of Padang Pariaman Regency

Gambar
Figures

12.2 Produk Domestik Regional Bruto Atas Dasar Harga Konstan Menurut Lapangan Usaha di Kabupaten Padang Pariaman (Juta Rupiah), 2015 - 2019

Gross Domestic Regional Bruto at Constant Market Prices by Industry in Padang Pariaman Regency (Million Rupiahs), 2015-2019



Catatan/Note:

2018* Angka Sementara/Temporary Figures

2019** Angka Sangat Sementara/Very Temporary Figures

Sumber/Source: BPS Kabupaten Padang Pariaman/
BPS-Statistics of Padang Pariaman Regency

Gambar 12.3 Laju Pertumbuhan Produk Domestik Regional Bruto Atas Dasar Harga Berlaku Menurut Lapangan Usaha di Kabupaten Padang Pariaman (Juta Rupiah), 2015 - 2019
Figures *Growth Rate Gross Domestic Regional Bruto at Current Market Prices by Industry in Padang Pariaman Regency (Million Rupiahs), 2015-2019*



Catatan/Note:

2018* Angka Sementara/Temporary Figures

2019** Angka Sangat Sementara/Very Temporary Figures

Sumber/Source: BPS Kabupaten Padang Pariaman/
 BPS-Statistics of Padang Pariaman Regency

Tabel 12.1 Produk Domestik Regional Bruto Atas Dasar Harga Berlaku Menurut Lapangan Usaha di Kabupaten Padang Pariaman (juta rupiah), 2015 - 2019
Gross Domestic Regional Bruto at Current Market Prices by Industry in Padang Pariaman Regency (million rupiahs), 2015 - 2019

| Lapangan Usaha Industry | | 2015 | 2016 | 2017 |
|----------------------------|--|----------------------|----------------------|----------------------|
| (1) | | (2) | (3) | (4) |
| A | Pertanian, Kehutanan, dan Perikanan/ <i>Agriculture, Forestry, and Fishing</i> | 3 268 103,80 | 3 488 872,07 | 3 680 814,68 |
| B | Pertambangan dan Penggalian/ <i>Mining and Quarrying</i> | 1 004 401,04 | 1 028 331,72 | 1 086 003,68 |
| C | Industri Pengolahan/ <i>Manufacturing</i> | 1 759 893,02 | 1 883 643,21 | 1 942 610,48 |
| D | Pengadaan Listrik dan Gas/ <i>Electricity and Gas</i> | 4 305,42 | 5 005,45 | 5 984,56 |
| E | Pengadaan Air; Pengelolaan Sampah, Limbah, dan Daur Ulang/ <i>Water Supply; Sewerage, Waste Management, and Remediation Activities</i> | 6 467,34 | 7 253,14 | 7 655,06 |
| F | Konstruksi/ <i>Construction</i> | 1 222 881,27 | 1 291 854,75 | 1 393 080,57 |
| G | Perdagangan Besar dan Eceran; Reparasi Mobil dan Sepeda Motor/ <i>Wholesale and Retail Trade; Repair of Motor Vehicles and Motorcycles</i> | 1 316 013,01 | 1 475 558,17 | 1 574 619,89 |
| H | Transportasi dan Pergudangan/ <i>Transportation and Storage</i> | 4 794 054,34 | 5 597 003,05 | 6 361 932,39 |
| I | Penyediaan Akomodasi dan Makan Minum/ <i>Accommodation and Food Service Activities</i> | 129 134,31 | 147 694,70 | 158 917,85 |
| J | Informasi dan Komunikasi/ <i>Information and Communication</i> | 400 497,12 | 444 219,40 | 475 495,84 |
| K | Jasa Keuangan dan Asuransi/ <i>Financial and Insurance Activities</i> | 223 160,33 | 244 400,50 | 254 488,06 |
| L | Real Estat/ <i>Real Estate Activities</i> | 145 280,52 | 156 247,60 | 163 567,44 |
| M,N | Jasa Perusahaan/ <i>Business Activities</i> | 11 229,44 | 12 334,60 | 12 827,42 |
| O | Administrasi Pemerintahan, Pertahanan, dan Jaminan Sosial Wajib/ <i>Public Administration and Defence; Compulsory Social Security</i> | 669 848,92 | 737 175,70 | 802 578,80 |
| P | Jasa Pendidikan/ <i>Education</i> | 635 244,75 | 725 032,80 | 805 213,37 |
| Q | Jasa Kesehatan dan Kegiatan Sosial/ <i>Human Health and Social Work Activities</i> | 79 495,18 | 87 264,90 | 95 238,26 |
| R,S,T,U | Jasa Lainnya/ <i>Other Services Activities</i> | 175 878,39 | 200 981,70 | 217 351,21 |
| Padang Pariaman | | 15 845 888,21 | 17 532 873,46 | 19 038 379,57 |

Bersambung / To be continued

Lanjutan Tabel/Continued Table 12.1

| Lapangan Usaha Industry | | 2018* | 2019** |
|----------------------------|---|----------------------|----------------------|
| (1) | | (5) | (6) |
| A | Pertanian, Kehutanan, dan Perikanan/ <i>Agriculture, Forestry, and Fishing</i> | 3 812 952,59 | 4 082 657,32 |
| B | Pertambangan dan Penggalian/ <i>Mining and Quarrying</i> | 1 203 451,46 | 1 345 212,18 |
| C | Industri Pengolahan/ <i>Manufacturing</i> | 1 968 470,27 | 1 987 865,76 |
| D | Pengadaan Listrik dan Gas/ <i>Electricity and Gas</i> | 6 265,25 | 7 024,17 |
| E | Pengadaan Air; Pengelolaan Sampah, Limbah, dan Daur Ulang/ <i>Water Supply; Sewerage, Waste Management, and Remediation Activities</i> | 8 003,42 | 9 094,93 |
| F | Konstruksi/ <i>Construction</i> | 1 559 941,43 | 1 796 923,03 |
| G | Perdagangan Besar dan Eceran; Reparasi Mobil dan Sepeda Motor/ <i>Wholesale and Retail Trade; Repair of Motor Vehicles and Motorcycles</i> | 1 691 872,49 | 1 899 436,03 |
| H | Transportasi dan Pergudangan/ <i>Transportation and Storage</i> | 6 917 139,60 | 6 452 168,41 |
| I | Penyediaan Akomodasi dan Makan Minum/ <i>Accommodation and Food Service Activities</i> | 174 482,98 | 202 157,67 |
| J | Informasi dan Komunikasi/ <i>Information and Communication</i> | 526 445,61 | 606 812,81 |
| K | Jasa Keuangan dan Asuransi/ <i>Financial and Insurance Activities</i> | 268 299,06 | 287 080,08 |
| L | Real Estat/ <i>Real Estate Activities</i> | 174 809,94 | 194 395,32 |
| M,N | Jasa Perusahaan/ <i>Business Activities</i> | 13 733,18 | 15 045,48 |
| O | Administrasi Pemerintahan, Pertahanan, dan Jaminan Sosial Wajib/ <i>Public Administration and Defence; Compulsory Social Security</i> | 858 410,35 | 960 236,99 |
| P | Jasa Pendidikan/ <i>Education</i> | 912 205,49 | 1 046 230,07 |
| Q | Jasa Kesehatan dan Kegiatan Sosial/ <i>Human Health and Social Work Activities</i> | 102 402,77 | 115 643,28 |
| R,S,T,U | Jasa Lainnya/ <i>Other Services Activities</i> | 243 021,11 | 279 288,42 |
| Padang Pariaman | | 20 441 906,97 | 21 287 271,95 |

Catatan/Note:

* Angka Sementara/Temporary Figures

** Angka Sangat Sementara/Very Temporary Figures

Sumber/Source: Badan Pusat Statistik Kabupaten Padang Pariaman/
BPS-Statistics of Padang Pariaman Regency

Tabel 12.2 **Produk Domestik Regional Bruto Atas Dasar Harga Konstan 2010 Menurut Lapangan Usaha di Kabupaten Padang Pariaman (juta rupiah), 2015 - 2019**
Gross Domestic Regional Bruto at 2010 Constant Market Prices by Industry in Padang Pariaman Regency (million rupiahs), 2015 - 2019

| Lapangan Usaha Industry | | 2015 | 2016 | 2017 |
|----------------------------|--|----------------------|----------------------|----------------------|
| (1) | | (2) | (3) | (4) |
| A | Pertanian, Kehutanan, dan Perikanan/ <i>Agriculture, Forestry, and Fishing</i> | 2 419 158,86 | 2 480 498,24 | 2 580 351,20 |
| B | Pertambangan dan Penggalian/ <i>Mining and Quarrying</i> | 653 664,43 | 668 102,74 | 696 430,30 |
| C | Industri Pengolahan/ <i>Manufacturing</i> | 1 488 073,94 | 1 551 134,37 | 1 593 125,86 |
| D | Pengadaan Listrik dan Gas/ <i>Electricity and Gas</i> | 3 295,03 | 3 647,57 | 3 796,25 |
| E | Pengadaan Air; Pengelolaan Sampah, Limbah, dan Daur Ulang/ <i>Water Supply; Sewerage, Waste Management, and Remediation Activities</i> | 5 657,44 | 6 027,20 | 6 270,88 |
| F | Konstruksi/ <i>Construction</i> | 893 806,61 | 926 580,89 | 984 829,44 |
| G | Perdagangan Besar dan Eceran; Reparasi Mobil dan Sepeda Motor/ <i>Wholesale and Retail Trade; Repair of Motor Vehicles and Motorcycles</i> | 1 089 802,96 | 1 156 316,40 | 1 218 926,59 |
| H | Transportasi dan Pergudangan/ <i>Transportation and Storage</i> | 2 493 974,85 | 2 721 975,71 | 2 945 746,51 |
| I | Penyediaan Akomodasi dan Makan Minum/ <i>Accommodation and Food Service Activities</i> | 87 754,98 | 93 852,21 | 99 911,87 |
| J | Informasi dan Komunikasi/ <i>Information and Communication</i> | 419 396,64 | 459 815,45 | 491 390,81 |
| K | Jasa Keuangan dan Asuransi/ <i>Financial and Insurance Activities</i> | 176 550,58 | 185 581,04 | 190 868,78 |
| L | Real Estat/ <i>Real Estate Activities</i> | 113 350,88 | 118 295,91 | 123 015,92 |
| M,N | Jasa Perusahaan/ <i>Business Activities</i> | 9 346,24 | 9 963,16 | 10 252,83 |
| O | Administrasi Pemerintahan, Pertahanan, dan Jaminan Sosial Wajib/ <i>Public Administration and Defence; Compulsory Social Security</i> | 557 291,60 | 584 431,70 | 610 199,97 |
| P | Jasa Pendidikan/ <i>Education</i> | 479 532,62 | 518 895,23 | 567 775,16 |
| Q | Jasa Kesehatan dan Kegiatan Sosial/ <i>Human Health and Social Work Activities</i> | 64 090,61 | 68 923,22 | 74 864,41 |
| R,S,T,U | Jasa Lainnya/ <i>Other Services Activities</i> | 130 702,41 | 142 998,92 | 152 430,18 |
| Padang Pariaman | | 11 085 450,68 | 11 697 039,96 | 12 350 186,95 |

Bersambung / To be continued

Lanjutan Tabel/Continued Table 12.2

| Lapangan Usaha Industry | | 2018* | 2019** |
|----------------------------|---|----------------------|----------------------|
| (1) | | (5) | (6) |
| A | Pertanian, Kehutanan, dan Perikanan/ <i>Agriculture, Forestry, and Fishing</i> | 2 671 238,18 | 2 785 158,52 |
| B | Pertambangan dan Penggalian/ <i>Mining and Quarrying</i> | 747 407,18 | 803 593,28 |
| C | Industri Pengolahan/ <i>Manufacturing</i> | 1 602 324,04 | 1 626 096,37 |
| D | Pengadaan Listrik dan Gas/ <i>Electricity and Gas</i> | 3 952,99 | 4 055,35 |
| E | Pengadaan Air; Pengelolaan Sampah, Limbah, dan Daur Ulang/ <i>Water Supply; Sewerage, Waste Management, and Remediation Activities</i> | 6 516,44 | 7 157,44 |
| F | Konstruksi/ <i>Construction</i> | 1 071 968,52 | 1 186 824,98 |
| G | Perdagangan Besar dan Eceran; Reparasi Mobil dan Sepeda Motor/ <i>Wholesale and Retail Trade; Repair of Motor Vehicles and Motorcycles</i> | 1 282 096,19 | 1 371 871,09 |
| H | Transportasi dan Pergudangan/ <i>Transportation and Storage</i> | 3 165 376,92 | 2 893 059,35 |
| I | Penyediaan Akomodasi dan Makan Minum/ <i>Accommodation and Food Service Activities</i> | 107 362,02 | 118 743,07 |
| J | Informasi dan Komunikasi/ <i>Information and Communication</i> | 525 665,36 | 575 115,29 |
| K | Jasa Keuangan dan Asuransi/ <i>Financial and Insurance Activities</i> | 193 816,91 | 200 336,95 |
| L | Real Estat/ <i>Real Estate Activities</i> | 128 640,18 | 137 229,77 |
| M,N | Jasa Perusahaan/ <i>Business Activities</i> | 10 727,71 | 11 404,48 |
| O | Administrasi Pemerintahan, Pertahanan, dan Jaminan Sosial Wajib/ <i>Public Administration and Defence; Compulsory Social Security</i> | 647 113,11 | 691 517,01 |
| P | Jasa Pendidikan/ <i>Education</i> | 614 735,76 | 671 235,26 |
| Q | Jasa Kesehatan dan Kegiatan Sosial/ <i>Human Health and Social Work Activities</i> | 80 342,80 | 87 430,38 |
| R,S,T,U | Jasa Lainnya/ <i>Other Services Activities</i> | 164 973,57 | 179 952,17 |
| Padang Pariaman | | 13 024 257,87 | 13 350 780,76 |

Catatan/Note:

* Angka Sementara/Temporary Figures

** Angka Sangat Sementara/Very Temporary Figures

Sumber/Source: Badan Pusat Statistik Kabupaten Padang Pariaman/
BPS-Statistics of Padang Pariaman Regency

Tabel 12.3 Distribusi Persentase Produk Domestik Regional Bruto Atas Dasar Harga Berlaku Menurut Lapangan Usaha di Kabupaten Padang Pariaman, 2015 - 2019
Table *Percentage Distribution of Gross Domestic Regional Bruto at Current Market Prices by Industry in Padang Pariaman Regency, 2015 - 2019*

| Lapangan Usaha Industry | | 2015 | 2016 | 2017 |
|----------------------------|--|---------------|---------------|---------------|
| (1) | | (2) | (3) | (4) |
| A | Pertanian, Kehutanan, dan Perikanan/ <i>Agriculture, Forestry, and Fishing</i> | 20,62 | 19,90 | 19,33 |
| B | Pertambangan dan Penggalian/ <i>Mining and Quarrying</i> | 6,34 | 5,87 | 5,70 |
| C | Industri Pengolahan/ <i>Manufacturing</i> | 11,11 | 10,74 | 10,20 |
| D | Pengadaan Listrik dan Gas/ <i>Electricity and Gas</i> | 0,03 | 0,03 | 0,03 |
| E | Pengadaan Air; Pengelolaan Sampah, Limbah, dan Daur Ulang/ <i>Water Supply; Sewerage, Waste Management, and Remediation Activities</i> | 0,04 | 0,04 | 0,04 |
| F | Konstruksi/ <i>Construction</i> | 7,72 | 7,37 | 7,32 |
| G | Perdagangan Besar dan Eceran; Reparasi Mobil dan Sepeda Motor/ <i>Wholesale and Retail Trade; Repair of Motor Vehicles and Motorcycles</i> | 8,31 | 8,42 | 8,27 |
| H | Transportasi dan Pergudangan/ <i>Transportation and Storage</i> | 30,25 | 31,92 | 33,42 |
| I | Penyediaan Akomodasi dan Makan Minum/ <i>Accommodation and Food Service Activities</i> | 0,81 | 0,84 | 0,83 |
| J | Informasi dan Komunikasi/ <i>Information and Communication</i> | 2,53 | 2,53 | 2,50 |
| K | Jasa Keuangan dan Asuransi/ <i>Financial and Insurance Activities</i> | 1,41 | 1,39 | 1,34 |
| L | Real Estat/ <i>Real Estate Activities</i> | 0,92 | 0,89 | 0,86 |
| M,N | Jasa Perusahaan/ <i>Business Activities</i> | 0,07 | 0,07 | 0,07 |
| O | Administrasi Pemerintahan, Pertahanan, dan Jaminan Sosial Wajib/ <i>Public Administration and Defence; Compulsory Social Security</i> | 4,23 | 4,20 | 4,22 |
| P | Jasa Pendidikan/ <i>Education</i> | 4,01 | 4,14 | 4,23 |
| Q | Jasa Kesehatan dan Kegiatan Sosial/ <i>Human Health and Social Work Activities</i> | 0,50 | 0,50 | 0,50 |
| R,S,T,U | Jasa Lainnya/ <i>Other Services Activities</i> | 1,11 | 1,15 | 1,14 |
| Padang Pariaman | | 100,00 | 100,00 | 100,00 |

Bersambung / *To be continued*

Lanjutan Tabel/Continued Table 12.3

| Lapangan Usaha Industrial Origin | | 2018* | 2019** |
|-------------------------------------|---|---------------|---------------|
| (1) | | (5) | (6) |
| A | Pertanian, Kehutanan, dan Perikanan/ <i>Agriculture, Forestry, and Fishing</i> | 18,65 | 19,18 |
| B | Pertambangan dan Penggalian/ <i>Mining and Quarrying</i> | 5,89 | 6,32 |
| C | Industri Pengolahan/ <i>Manufacturing</i> | 9,63 | 9,34 |
| D | Pengadaan Listrik dan Gas/ <i>Electricity and Gas</i> | 0,03 | 0,03 |
| E | Pengadaan Air; Pengelolaan Sampah, Limbah, dan Daur Ulang/ <i>Water Supply; Sewerage, Waste Management, and Remediation Activities</i> | 0,04 | 0,04 |
| F | Konstruksi/ <i>Construction</i> | 7,63 | 8,44 |
| G | Perdagangan Besar dan Eceran; Reparasi Mobil dan Sepeda Motor/ <i>Wholesale and Retail Trade; Repair of Motor Vehicles and Motorcycles</i> | 8,28 | 8,92 |
| H | Transportasi dan Pergudangan/ <i>Transportation and Storage</i> | 33,84 | 30,31 |
| I | Penyediaan Akomodasi dan Makan Minum/ <i>Accommodation and Food Service Activities</i> | 0,85 | 0,95 |
| J | Informasi dan Komunikasi/ <i>Information and Communication</i> | 2,58 | 2,85 |
| K | Jasa Keuangan dan Asuransi/ <i>Financial and Insurance Activities</i> | 1,31 | 1,35 |
| L | Real Estat/ <i>Real Estate Activities</i> | 0,86 | 0,91 |
| M,N | Jasa Perusahaan/ <i>Business Activities</i> | 0,07 | 0,07 |
| O | Administrasi Pemerintahan, Pertahanan, dan Jaminan Sosial Wajib/ <i>Public Administration and Defence; Compulsory Social Security</i> | 4,20 | 4,51 |
| P | Jasa Pendidikan/ <i>Education</i> | 4,46 | 4,91 |
| Q | Jasa Kesehatan dan Kegiatan Sosial/ <i>Human Health and Social Work Activities</i> | 0,50 | 0,54 |
| R,S,T,U | Jasa Lainnya/ <i>Other Services Activities</i> | 1,19 | 1,31 |
| Padang Pariaman | | 100,00 | 100,00 |

Catatan/Note:

* Angka Sementara/Temporary Figures

** Angka Sangat Sementara/Very Temporary Figures

Sumber/Source: Badan Pusat Statistik Kabupaten Padang Pariaman/
BPS-Statistics of Padang Pariaman Regency

Tabel 12.4 Laju Pertumbuhan Produk Domestik Regional Bruto Atas Dasar Harga Konstan 2010 Menurut Lapangan Usaha di Kabupaten Padang Pariaman (persen), 2015 - 2019
Growth Rate of Gross Domestic Regional Bruto at 2010 Constant Market Prices by Industry in Padang Pariaman Regency(%), 2015 - 2019

| Lapangan Usaha Industrial Origin | | 2015 | 2016 | 2017 |
|-------------------------------------|--|-------------|-------------|-------------|
| (1) | | (2) | (3) | (4) |
| A | Pertanian, Kehutanan, dan Perikanan/ <i>Agriculture, Forestry, and Fishing</i> | 4,65 | 2,54 | 4,03 |
| B | Pertambangan dan Penggalian/ <i>Mining and Quarrying</i> | 6,59 | 2,21 | 4,24 |
| C | Industri Pengolahan/ <i>Manufacturing</i> | 2,48 | 4,24 | 2,71 |
| D | Pengadaan Listrik dan Gas/ <i>Electricity and Gas</i> | 4,01 | 10,70 | 4,08 |
| E | Pengadaan Air; Pengelolaan Sampah, Limbah, dan Daur Ulang/ <i>Water Supply; Sewerage, Waste Management, and Remediation Activities</i> | 5,21 | 6,54 | 4,04 |
| F | Konstruksi/ <i>Construction</i> | 5,91 | 3,67 | 6,29 |
| G | Perdagangan Besar dan Eceran; Reparasi Mobil dan Sepeda Motor/ <i>Wholesale and Retail Trade; Repair of Motor Vehicles and Motorcycles</i> | 5,84 | 6,10 | 5,41 |
| H | Transportasi dan Pergudangan/ <i>Transportation and Storage</i> | 9,89 | 9,14 | 8,22 |
| I | Penyediaan Akomodasi dan Makan Minum/ <i>Accommodation and Food Service Activities</i> | 6,81 | 6,95 | 6,46 |
| J | Informasi dan Komunikasi/ <i>Information and Communication</i> | 9,48 | 9,64 | 6,87 |
| K | Jasa Keuangan dan Asuransi/ <i>Financial and Insurance Activities</i> | 4,41 | 5,11 | 2,85 |
| L | Real Estat/ <i>Real Estate Activities</i> | 4,76 | 4,36 | 3,99 |
| M,N | Jasa Perusahaan/ <i>Business Activities</i> | 7,46 | 6,60 | 2,91 |
| O | Administrasi Pemerintahan, Pertahanan, dan Jaminan Sosial Wajib/ <i>Public Administration and Defence; Compulsory Social Security</i> | 4,54 | 4,87 | 4,41 |
| P | Jasa Pendidikan/ <i>Education</i> | 7,01 | 8,21 | 9,42 |
| Q | Jasa Kesehatan dan Kegiatan Sosial/ <i>Human Health and Social Work Activities</i> | 6,48 | 7,54 | 8,62 |
| R,S,T,U | Jasa Lainnya/ <i>Other Services Activities</i> | 6,22 | 9,41 | 6,60 |
| Padang Pariaman | | 6,14 | 5,52 | 5,58 |

Bersambung / To be continued

Lanjutan Tabel/Continued Table 12.4

| Lapangan Usaha Industrial Origin | | 2018* | 2019** |
|-------------------------------------|---|-------------|-------------|
| (1) | | (5) | (6) |
| A | Pertanian, Kehutanan, dan Perikanan/ <i>Agriculture, Forestry, and Fishing</i> | 3,52 | 4,26 |
| B | Pertambangan dan Penggalian/ <i>Mining and Quarrying</i> | 7,32 | 7,52 |
| C | Industri Pengolahan/ <i>Manufacturing</i> | 0,58 | 1,48 |
| D | Pengadaan Listrik dan Gas/ <i>Electricity and Gas</i> | 4,13 | 2,59 |
| E | Pengadaan Air; Pengelolaan Sampah, Limbah, dan Daur Ulang/ <i>Water Supply; Sewerage, Waste Management, and Remediation Activities</i> | 3,92 | 9,84 |
| F | Konstruksi/ <i>Construction</i> | 8,85 | 10,71 |
| G | Perdagangan Besar dan Eceran; Reparasi Mobil dan Sepeda Motor/ <i>Wholesale and Retail Trade; Repair of Motor Vehicles and Motorcycles</i> | 5,18 | 7,00 |
| H | Transportasi dan Pergudangan/ <i>Transportation and Storage</i> | 7,46 | (8,60) |
| I | Penyediaan Akomodasi dan Makan Minum/ <i>Accommodation and Food Service Activities</i> | 7,46 | 10,60 |
| J | Informasi dan Komunikasi/ <i>Information and Communication</i> | 6,98 | 9,41 |
| K | Jasa Keuangan dan Asuransi/ <i>Financial and Insurance Activities</i> | 1,54 | 3,36 |
| L | Real Estat/ <i>Real Estate Activities</i> | 4,57 | 6,68 |
| M,N | Jasa Perusahaan/ <i>Business Activities</i> | 4,63 | 6,31 |
| O | Administrasi Pemerintahan, Pertahanan, dan Jaminan Sosial Wajib/ <i>Public Administration and Defence; Compulsory Social Security</i> | 6,05 | 6,86 |
| P | Jasa Pendidikan/ <i>Education</i> | 8,27 | 9,19 |
| Q | Jasa Kesehatan dan Kegiatan Sosial/ <i>Human Health and Social Work Activities</i> | 7,32 | 8,82 |
| R,S,T,U | Jasa Lainnya/ <i>Other Services Activities</i> | 8,23 | 9,08 |
| Padang Pariaman | | 5,46 | 2,51 |

Catatan/Note:

* Angka Sementara/*Temporary Figures*** Angka Sangat Sementara/*Very Temporary Figures*Sumber/Source: Badan Pusat Statistik Kabupaten Padang Pariaman/
BPS-Statistics of Padang Pariaman Regency

Tabel 12.5 Indeks Harga Implisit Produk Domestik Regional Bruto Menurut Lapangan Usaha di Kabupaten Padang Pariaman (2010=100), 2015 - 2019

Implicit Price Index of Gross Domestic Regional Bruto by Industry in Padang Pariaman Regency (2010=100), 2015 - 2019

| Lapangan Usaha Industrial Origin | | 2015 | 2016 | 2017 |
|-------------------------------------|--|---------------|---------------|---------------|
| (1) | | (2) | (3) | (4) |
| A | Pertanian, Kehutanan, dan Perikanan/ <i>Agriculture, Forestry, and Fishing</i> | 135,09 | 140,65 | 142,65 |
| B | Pertambangan dan Penggalian/ <i>Mining and Quarrying</i> | 153,66 | 153,92 | 155,94 |
| C | Industri Pengolahan/ <i>Manufacturing</i> | 118,27 | 121,44 | 121,94 |
| D | Pengadaan Listrik dan Gas/ <i>Electricity and Gas</i> | 130,66 | 137,23 | 157,64 |
| E | Pengadaan Air; Pengelolaan Sampah, Limbah, dan Daur Ulang/ <i>Water Supply; Sewerage, Waste Management, and Remediation Activities</i> | 114,32 | 120,34 | 122,07 |
| F | Konstruksi/ <i>Construction</i> | 136,82 | 139,42 | 141,45 |
| G | Perdagangan Besar dan Eceran; Reparasi Mobil dan Sepeda Motor/ <i>Wholesale and Retail Trade; Repair of Motor Vehicles and Motorcycles</i> | 120,76 | 127,61 | 129,18 |
| H | Transportasi dan Pergudangan/ <i>Transportation and Storage</i> | 192,23 | 205,62 | 215,97 |
| I | Penyediaan Akomodasi dan Makan Minum/ <i>Accommodation and Food Service Activities</i> | 147,15 | 157,37 | 159,06 |
| J | Informasi dan Komunikasi/ <i>Information and Communication</i> | 95,49 | 96,61 | 96,77 |
| K | Jasa Keuangan dan Asuransi/ <i>Financial and Insurance Activities</i> | 126,40 | 131,69 | 133,33 |
| L | Real Estat/ <i>Real Estate Activities</i> | 128,17 | 132,08 | 132,96 |
| M,N | Jasa Perusahaan/ <i>Business Activities</i> | 120,15 | 123,80 | 125,11 |
| O | Administrasi Pemerintahan, Pertahanan, dan Jaminan Sosial Wajib/ <i>Public Administration and Defence; Compulsory Social Security</i> | 120,20 | 126,14 | 131,53 |
| P | Jasa Pendidikan/ <i>Education</i> | 132,47 | 139,73 | 141,82 |
| Q | Jasa Kesehatan dan Kegiatan Sosial/ <i>Human Health and Social Work Activities</i> | 124,04 | 126,61 | 127,21 |
| R,S,T,U | Jasa Lainnya/ <i>Other Services Activities</i> | 134,56 | 140,55 | 142,59 |
| Padang Pariaman | | 142,94 | 149,89 | 154,15 |

Bersambung / *To be continued*

Lanjutan Tabel/Continued Table 12.5

| Lapangan Usaha Industrial Origin | | 2018* | 2019** |
|-------------------------------------|---|---------------|---------------|
| (1) | | (5) | (6) |
| A | Pertanian, Kehutanan, dan Perikanan/ <i>Agriculture, Forestry, and Fishing</i> | 142,74 | 146,59 |
| B | Pertambangan dan Penggalian/ <i>Mining and Quarrying</i> | 161,02 | 167,40 |
| C | Industri Pengolahan/ <i>Manufacturing</i> | 122,85 | 122,25 |
| D | Pengadaan Listrik dan Gas/ <i>Electricity and Gas</i> | 158,49 | 173,21 |
| E | Pengadaan Air; Pengelolaan Sampah, Limbah, dan Daur Ulang/ <i>Water Supply; Sewerage, Waste Management, and Remediation Activities</i> | 122,82 | 127,07 |
| F | Konstruksi/ <i>Construction</i> | 145,52 | 151,41 |
| G | Perdagangan Besar dan Eceran; Reparasi Mobil dan Sepeda Motor/ <i>Wholesale and Retail Trade; Repair of Motor Vehicles and Motorcycles</i> | 131,96 | 138,46 |
| H | Transportasi dan Pergudangan/ <i>Transportation and Storage</i> | 218,52 | 223,02 |
| I | Penyediaan Akomodasi dan Makan Minum/ <i>Accommodation and Food Service Activities</i> | 162,52 | 170,25 |
| J | Informasi dan Komunikasi/ <i>Information and Communication</i> | 100,15 | 105,51 |
| K | Jasa Keuangan dan Asuransi/ <i>Financial and Insurance Activities</i> | 138,43 | 143,30 |
| L | Real Estat/ <i>Real Estate Activities</i> | 135,89 | 141,66 |
| M,N | Jasa Perusahaan/ <i>Business Activities</i> | 128,02 | 131,93 |
| O | Administrasi Pemerintahan, Pertahanan, dan Jaminan Sosial Wajib/ <i>Public Administration and Defence; Compulsory Social Security</i> | 132,65 | 138,86 |
| P | Jasa Pendidikan/ <i>Education</i> | 148,39 | 155,87 |
| Q | Jasa Kesehatan dan Kegiatan Sosial/ <i>Human Health and Social Work Activities</i> | 127,46 | 132,27 |
| R,S,T,U | Jasa Lainnya/ <i>Other Services Activities</i> | 147,31 | 155,20 |
| Padang Pariaman | | 156,95 | 159,45 |

Catatan/Note:

* Angka Sementara/*Temporary Figures*** Angka Sangat Sementara/*Very Temporary Figures*Sumber/Source: Badan Pusat Statistik Kabupaten Padang Pariaman/
BPS-Statistics of Padang Pariaman Regency

Tabel 12.6 Laju Indeks Harga Implisit Produk Domestik Regional Bruto Menurut Lapangan Usaha di Kabupaten Padang Pariaman (persen), 2015 - 2019

Growth Rate of Implicit Price Index of Gross Domestic Regional Bruto by Industry in Padang Pariaman Regency (percentage), 2015 - 2019

| | Lapangan Usaha Industrial Origin | 2015 | 2016 | 2017 |
|---------|--|-------------|-------------|-------------|
| | (1) | (2) | (3) | (4) |
| A | Pertanian, Kehutanan, dan Perikanan/ <i>Agriculture, Forestry, and Fishing</i> | 4,62 | 4,12 | 1,42 |
| B | Pertambangan dan Penggalian/ <i>Mining and Quarrying</i> | 6,40 | 0,17 | 1,31 |
| C | Industri Pengolahan/ <i>Manufacturing</i> | 0,54 | 2,68 | 0,41 |
| D | Pengadaan Listrik dan Gas/ <i>Electricity and Gas</i> | 34,02 | 5,02 | 14,88 |
| E | Pengadaan Air; Pengelolaan Sampah, Limbah, dan Daur Ulang/ <i>Water Supply; Sewerage, Waste Management, and Remediation Activities</i> | 8,40 | 5,27 | 1,44 |
| F | Konstruksi/ <i>Construction</i> | 5,54 | 1,90 | 1,46 |
| G | Perdagangan Besar dan Eceran; Reparasi Mobil dan Sepeda Motor/ <i>Wholesale and Retail Trade; Repair of Motor Vehicles and Motorcycles</i> | 4,35 | 5,67 | 1,23 |
| H | Transportasi dan Pergudangan/ <i>Transportation and Storage</i> | 10,02 | 6,97 | 5,03 |
| I | Penyediaan Akomodasi dan Makan Minum/ <i>Accommodation and Food Service Activities</i> | 7,40 | 6,94 | 1,07 |
| J | Informasi dan Komunikasi/ <i>Information and Communication</i> | (6,00) | 1,17 | 0,16 |
| K | Jasa Keuangan dan Asuransi/ <i>Financial and Insurance Activities</i> | 4,85 | 4,19 | 1,24 |
| L | Real Estat/ <i>Real Estate Activities</i> | 4,70 | 3,05 | 0,67 |
| M,N | Jasa Perusahaan/ <i>Business Activities</i> | 5,36 | 3,04 | 1,06 |
| O | Administrasi Pemerintahan, Pertahanan, dan Jaminan Sosial Wajib/ <i>Public Administration and Defence; Compulsory Social Security</i> | (1,94) | 4,94 | 4,27 |
| P | Jasa Pendidikan/ <i>Education</i> | 2,92 | 5,48 | 1,50 |
| Q | Jasa Kesehatan dan Kegiatan Sosial/ <i>Human Health and Social Work Activities</i> | (1,03) | 2,08 | 0,48 |
| R,S,T,U | Jasa Lainnya/ <i>Other Services Activities</i> | 2,99 | 4,45 | 1,45 |
| | Padang Pariaman | 5,49 | 4,86 | 2,84 |

Bersambung / *To be continued*

Lanjutan Tabel/Continued Table 12.6

| Lapangan Usaha Industrial Origin | | 2018* | 2019** |
|-------------------------------------|---|-------------|-------------|
| (1) | | (5) | (6) |
| A | Pertanian, Kehutanan, dan Perikanan/ <i>Agriculture, Forestry, and Fishing</i> | 0,07 | 2,69 |
| B | Pertambangan dan Penggalian/ <i>Mining and Quarrying</i> | 3,26 | 3,96 |
| C | Industri Pengolahan/ <i>Manufacturing</i> | 0,75 | (0,49) |
| D | Pengadaan Listrik dan Gas/ <i>Electricity and Gas</i> | 0,54 | 9,28 |
| E | Pengadaan Air; Pengelolaan Sampah, Limbah, dan Daur Ulang/ <i>Water Supply; Sewerage, Waste Management, and Remediation Activities</i> | 0,61 | 3,46 |
| F | Konstruksi/ <i>Construction</i> | 2,88 | 4,04 |
| G | Perdagangan Besar dan Eceran; Reparasi Mobil dan Sepeda Motor/ <i>Wholesale and Retail Trade; Repair of Motor Vehicles and Motorcycles</i> | 2,15 | 4,92 |
| H | Transportasi dan Pergudangan/ <i>Transportation and Storage</i> | 1,18 | 2,06 |
| I | Penyediaan Akomodasi dan Makan Minum/ <i>Accommodation and Food Service Activities</i> | 2,18 | 4,76 |
| J | Informasi dan Komunikasi/ <i>Information and Communication</i> | 3,50 | 5,36 |
| K | Jasa Keuangan dan Asuransi/ <i>Financial and Insurance Activities</i> | 3,82 | 3,52 |
| L | Real Estat/ <i>Real Estate Activities</i> | 2,20 | 4,24 |
| M,N | Jasa Perusahaan/ <i>Business Activities</i> | 2,32 | 3,05 |
| O | Administrasi Pemerintahan, Pertahanan, dan Jaminan Sosial Wajib/ <i>Public Administration and Defence; Compulsory Social Security</i> | 0,86 | 4,68 |
| P | Jasa Pendidikan/ <i>Education</i> | 4,63 | 5,04 |
| Q | Jasa Kesehatan dan Kegiatan Sosial/ <i>Human Health and Social Work Activities</i> | 0,19 | 3,78 |
| R,S,T,U | Jasa Lainnya/ <i>Other Services Activities</i> | 3,31 | 5,36 |
| Padang Pariaman | | 1,82 | 1,59 |

Catatan/Note:

* Angka Sementara/Temporary Figures

** Angka Sangat Sementara/Very Temporary Figures

Sumber/Source: Badan Pusat Statistik Kabupaten Padang Pariaman/
BPS-Statistics of Padang Pariaman Regency

Tabel 12.7 **Produk Domestik Regional Bruto Atas Dasar Harga Berlaku Menurut Pengeluaran di Kabupaten Padang Pariaman (juta rupiah), 2015 - 2019**

Gross Domestic Regional Bruto at Current Market Prices by Expenditure in Padang Pariaman Regency (million rupiahs), 2015 - 2019

| Jenis Pengeluaran Type of Expenditures | 2015 | 2016 | 2017 |
|---|----------------------|----------------------|----------------------|
| (1) | (2) | (3) | (4) |
| Pengeluaran Konsumsi Rumah Tangga <i>Household Consumption Expenditure</i> | 7 921 751,46 | 8 557 013,69 | 9 083 251,71 |
| Pengeluaran Konsumsi LNPRT <i>NPISH Consumption Expenditure</i> | 175 588,33 | 190 726,60 | 194 339,68 |
| Pengeluaran Konsumsi Pemerintah <i>Government Consumption Expenditure</i> | 1 474 507,03 | 1 562 153,09 | 1 619 886,14 |
| Pembentukan Modal Tetap Bruto <i>Gross Fixed Capital Formation</i> | 4 488 435,87 | 4 866 488,90 | 5 109 946,33 |
| Perubahan Inventori <i>Changes in Inventories</i> | (721,98) | 31 194,30 | 1 090,97 |
| Net Ekspor Barang dan Jasa <i>Net Exports of Goods and Services</i> | 1 786 327,49 | 2 325 296,89 | 3 029 864,74 |
| Padang Pariaman | 15 845 888,21 | 17 532 873,46 | 19 038 379,57 |

Bersambung / To be continued

Lanjutan Tabel/Continued Table 12.7

| Jenis Pengeluaran <i>Type of Expenditures</i> | 2018* | 2019** |
|---|----------------------|----------------------|
| (1) | (5) | (6) |
| Pengeluaran Konsumsi Rumah Tangga <i>Household Consumption Expenditure</i> | 9 834 794,01 | 10 827 965,11 |
| Pengeluaran Konsumsi LNPRT <i>NPISH Consumption Expenditure</i> | 210 819,24 | 235 211,68 |
| Pengeluaran Konsumsi Pemerintah <i>Government Consumption Expenditure</i> | 1 709 970,83 | 1 866 097,76 |
| Pembentukan Modal Tetap Bruto <i>Gross Fixed Capital Formation</i> | 5 398 697,30 | 5 895 777,58 |
| Perubahan Inventori <i>Changes in Inventories</i> | 1 707,71 | (8 857,73) |
| Net Ekspor Barang dan Jasa <i>Net Exports of Goods and Services</i> | 3 285 917,88 | 2 471 077,56 |
| Padang Pariaman | 20 441 906,97 | 21 287 271,95 |

Catatan/Note:

* Angka Sementara/Temporary Figures

** Angka Sangat Sementara/Very Temporary Figures

Sumber/Source: Badan Pusat Statistik Kabupaten Padang Pariaman/
BPS-Statistics of Padang Pariaman Regency

Tabel 12.8 **Produk Domestik Regional Bruto Atas Dasar Harga Konstan Menurut Pengeluaran di Kabupaten Padang Pariaman (juta rupiah), 2015 - 2019**

Gross Domestic Regional Bruto at Constant Market Prices by Expenditure in Padang Pariaman Regency (million rupiahs), 2015 - 2019

| Jenis Pengeluaran <i>Type of Expenditures</i> | 2015 | 2016 | 2017 |
|---|----------------------|----------------------|----------------------|
| (1) | (2) | (3) | (4) |
| Pengeluaran Konsumsi Rumah Tangga <i>Household Consumption Expenditure</i> | 5 909 499,90 | 6 188 673,60 | 6 502 421,77 |
| Pengeluaran Konsumsi LNPRT <i>NPISH Consumption Expenditure</i> | 135 466,17 | 141 988,95 | 147 781,46 |
| Pengeluaran Konsumsi Pemerintah <i>Government Consumption Expenditure</i> | 1 049 978,10 | 1 062 929,31 | 1 066 422,46 |
| Pembentukan Modal Tetap Bruto <i>Gross Fixed Capital Formation</i> | 3 365 666,78 | 3 583 393,40 | 3 730 779,25 |
| Perubahan Inventori <i>Changes in Inventories</i> | (615,56) | 24 108,50 | 787,56 |
| Net Ekspor Barang dan Jasa <i>Net Exports of Goods and Services</i> | 625 455,29 | 695 946,20 | 901 994,45 |
| Padang Pariaman | 11 085 450,68 | 11 697 039,96 | 12 350 186,95 |

Bersambung / *To be continued*

Lanjutan Tabel/Continued Table 12.8

| Jenis Pengeluaran <i>Type of Expenditures</i> | 2018* | 2019** |
|---|----------------------|----------------------|
| (1) | (5) | (6) |
| Pengeluaran Konsumsi Rumah Tangga <i>Household Consumption Expenditure</i> | 6 852 416,59 | 7 155 420,83 |
| Pengeluaran Konsumsi LNPRT <i>NPISH Consumption Expenditure</i> | 157 438,48 | 171 902,77 |
| Pengeluaran Konsumsi Pemerintah <i>Government Consumption Expenditure</i> | 1 107 249,13 | 1 153 635,00 |
| Pembentukan Modal Tetap Bruto <i>Gross Fixed Capital Formation</i> | 3 852 812,16 | 4 061 277,73 |
| Perubahan Inventori <i>Changes in Inventories</i> | 1 168,16 | (5 855,17) |
| Net Ekspor Barang dan Jasa <i>Net Exports of Goods and Services</i> | 1 053 173,35 | 814 399,60 |
| Padang Pariaman | 13 024 257,87 | 13 350 780,76 |

Catatan/Note:

* Angka Sementara/Temporary Figures

** Angka Sangat Sementara/Very Temporary Figures

Sumber/Source: Badan Pusat Statistik Kabupaten Padang Pariaman/
BPS-Statistics of Padang Pariaman Regency

Tabel 12.9 Distribusi Persentase Produk Domestik Regional Bruto Atas Dasar Harga Berlaku Menurut Pengeluaran di Kabupaten Padang Pariaman, 2015 - 2019
Table *Percentage Distribution of Gross Domestic Regional Bruto at Current Market Prices by Expenditure in Padang Pariaman Regency, 2015 - 2019*

| Jenis Pengeluaran <i>Type of Expenditures</i> | 2015 | 2016 | 2017 |
|---|---------------|---------------|---------------|
| (1) | (2) | (3) | (4) |
| Pengeluaran Konsumsi Rumah Tangga <i>Household Consumption Expenditure</i> | 49,99 | 48,81 | 47,71 |
| Pengeluaran Konsumsi LNPRT <i>NPISH Consumption Expenditure</i> | 1,11 | 1,09 | 1,02 |
| Pengeluaran Konsumsi Pemerintah <i>Government Consumption Expenditure</i> | 9,31 | 8,91 | 8,51 |
| Pembentukan Modal Tetap Bruto <i>Gross Fixed Capital Formation</i> | 28,33 | 27,76 | 26,84 |
| Perubahan Inventori <i>Changes in Inventories</i> | (0,005) | 0,18 | 0,01 |
| Net Ekspor Barang dan Jasa <i>Net Exports of Goods and Services</i> | 11,27 | 13,26 | 15,91 |
| Padang Pariaman | 100,00 | 100,00 | 100,00 |

Bersambung / To be continued

Lanjutan Tabel/Continued Table 12.9

| Jenis Pengeluaran <i>Type of Expenditures</i> | 2018* | 2019** |
|---|---------------|---------------|
| (1) | (5) | (6) |
| Pengeluaran Konsumsi Rumah Tangga <i>Household Consumption Expenditure</i> | 48,11 | 50,87 |
| Pengeluaran Konsumsi LNPRT <i>NPISH Consumption Expenditure</i> | 1,03 | 1,10 |
| Pengeluaran Konsumsi Pemerintah <i>Government Consumption Expenditure</i> | 8,37 | 8,77 |
| Pembentukan Modal Tetap Bruto <i>Gross Fixed Capital Formation</i> | 26,41 | 27,70 |
| Perubahan Inventori <i>Changes in Inventories</i> | 0,01 | (0,04) |
| Net Ekspor Barang dan Jasa <i>Net Exports of Goods and Services</i> | 16,07 | 11,61 |
| Padang Pariaman | 100,00 | 100,00 |

Catatan/Note:

* Angka Sementara/Temporary Figures

** Angka Sangat Sementara/Very Temporary Figures

Sumber/Source: Badan Pusat Statistik Kabupaten Padang Pariaman/
BPS-Statistics of Padang Pariaman Regency

Tabel 12.10 Laju Pertumbuhan Produk Domestik Regional Bruto Atas Dasar Harga Konstan 2010 Menurut Pengeluaran di Kabupaten Padang Pariaman (persen), 2015 - 2019
Growth Rate of Gross Domestic Regional Bruto at 2010 Constant Market Prices by Expenditure in Padang Pariaman Regency (%), 2015 - 2019

| Jenis Pengeluaran Type of Expenditures | 2015 | 2016 | 2017 |
|--|-------------|-------------|-------------|
| (1) | (2) | (3) | (4) |
| Pengeluaran Konsumsi Rumah Tangga Household Consumption Expenditure | 4,41 | 4,72 | 5,07 |
| Pengeluaran Konsumsi LNPRT NPISH Consumption Expenditure | 4,03 | 4,82 | 4,08 |
| Pengeluaran Konsumsi Pemerintah Government Consumption Expenditure | 9,46 | 1,23 | 0,33 |
| Pembentukan Modal Tetap Bruto Gross Fixed Capital Formation | 3,91 | 6,47 | 4,11 |
| Perubahan Inventori Changes in Inventories | - | - | - |
| Net Ekspor Barang dan Jasa Net Exports of Goods and Services | - | - | - |
| Padang Pariaman | 6,14 | 5,52 | 5,58 |

Bersambung / To be continued

Lanjutan Tabel/*Continued Table 12.10*

| Jenis Pengeluaran <i>Type of Expenditures</i> | 2018* | 2019** |
|---|-------------|-------------|
| (1) | (5) | (6) |
| Pengeluaran Konsumsi Rumah Tangga <i>Household Consumption Expenditure</i> | 5,38 | 4,42 |
| Pengeluaran Konsumsi LNPR <i>NPISH Consumption Expenditure</i> | 6,53 | 9,19 |
| Pengeluaran Konsumsi Pemerintah <i>Government Consumption Expenditure</i> | 3,83 | 4,19 |
| Pembentukan Modal Tetap Bruto <i>Gross Fixed Capital Formation</i> | 3,27 | 5,41 |
| Perubahan Inventori <i>Changes in Inventories</i> | - | - |
| Net Ekspor Barang dan Jasa <i>Net Exports of Goods and Services</i> | - | - |
| Padang Pariaman | 5,46 | 2,51 |

Catatan/*Note*:* Angka Sementara/*Temporary Figures*** Angka Sangat Sementara/*Very Temporary Figures*Sumber/*Source*: Badan Pusat Statistik Kabupaten Padang Pariaman/
BPS-Statistics of Padang Pariaman Regency

Tabel 12.11 Laju Indeks Harga Implisit Produk Domestik Regional Bruto Atas Dasar Harga Konstan 2010 Menurut Pengeluaran (persen) di Kabupaten Padang Pariaman, 2015 - 2019
Growth Rate of Implicit Price Index of Gross Domestic Regional Bruto at 2010 Constant Market Prices by Expenditure (%) in Padang Pariaman Regency, 2015 - 2019

| Jenis Pengeluaran Type of Expenditures | 2015 | 2016 | 2017 |
|--|-------------|-------------|-------------|
| (1) | (2) | (3) | (4) |
| Pengeluaran Konsumsi Rumah Tangga Household Consumption Expenditure | 4,88 | 3,15 | 1,03 |
| Pengeluaran Konsumsi LNPRT NPISH Consumption Expenditure | 4,24 | 3,63 | (2,10) |
| Pengeluaran Konsumsi Pemerintah Government Consumption Expenditure | 1,71 | 4,65 | 3,36 |
| Pembentukan Modal Tetap Bruto Gross Fixed Capital Formation | 6,07 | 1,84 | 0,85 |
| Perubahan Inventori Changes in Inventories | - | - | - |
| Net Ekspor Barang dan Jasa Net Exports of Goods and Services | - | - | - |
| Padang Pariaman | 5,49 | 4,86 | 2,84 |

Bersambung / To be continued

Lanjutan Tabel/*Continued Table 12.11*

| Jenis Pengeluaran <i>Type of Expenditures</i> | 2018* | 2019** |
|---|-------------|-------------|
| (1) | (5) | (6) |
| Pengeluaran Konsumsi Rumah Tangga <i>Household Consumption Expenditure</i> | 2,74 | 5,44 |
| Pengeluaran Konsumsi LNPR <i>NPISH Consumption Expenditure</i> | 1,83 | 2,18 |
| Pengeluaran Konsumsi Pemerintah <i>Government Consumption Expenditure</i> | 1,67 | 4,74 |
| Pembentukan Modal Tetap Bruto <i>Gross Fixed Capital Formation</i> | 2,30 | 3,60 |
| Perubahan Inventori <i>Changes in Inventories</i> | - | - |
| Net Ekspor Barang dan Jasa <i>Net Exports of Goods and Services</i> | - | - |
| Padang Pariaman | 1,82 | 1,59 |

Catatan/*Note:** Angka Sementara/*Temporary Figures*** Angka Sangat Sementara/*Very Temporary Figures*Sumber/*Source:* Badan Pusat Statistik Kabupaten Padang Pariaman/
BPS-Statistics of Padang Pariaman Regency

13

PERBANDINGAN ANTAR KABUPATEN/KOTA

REGENCY/MUNICIPALITY COMPARISON

Persentase
Penduduk Miskin
Kab. Padang Pariaman

7,09 persen



TERTINGGI

TERENDAH



KEP. MENTAWAI

14,37
persen



SAWAHLUNTO

2,16
persen



PENJELASAN TEKNIS

Statistik antar kabupaten/kota disajikan untuk dapat memberikan gambaran keadaan masing-masing kabupaten/kota yang ada di Provinsi Sumatera Barat terhadap data-data penting seperti kependudukan, ketenagakerjaan, laju inflasi, kemiskinan, ekspor impor, investasi dan data produk domestik regional bruto (PDRB).

1. Penduduk Indonesia adalah semua orang yang berdomisili di wilayah teritorial Republik Indonesia selama 6 bulan atau lebih dan atau mereka yang berdomisili kurang dari 6 bulan tetapi bertujuan menetap.
2. Angka harapan hidup adalah rata-rata hidup yang akan dijalani oleh seorang bayi saat lahir sampai pada tahun tertentu saat ia meninggal.
3. Indeks Pembangunan Manusia (IPM) adalah pengukuran perbandingan dari harapan hidup saat lahir, angka harapan lama sekolah dan rata-rata lama sekolah pendidikan serta PNB per kapita dan pengeluaran per kapita.
4. Tingkat Pengangguran Terbuka (TPT) adalah persentase jumlah pengangguran terhadap jumlah angkatan kerja.

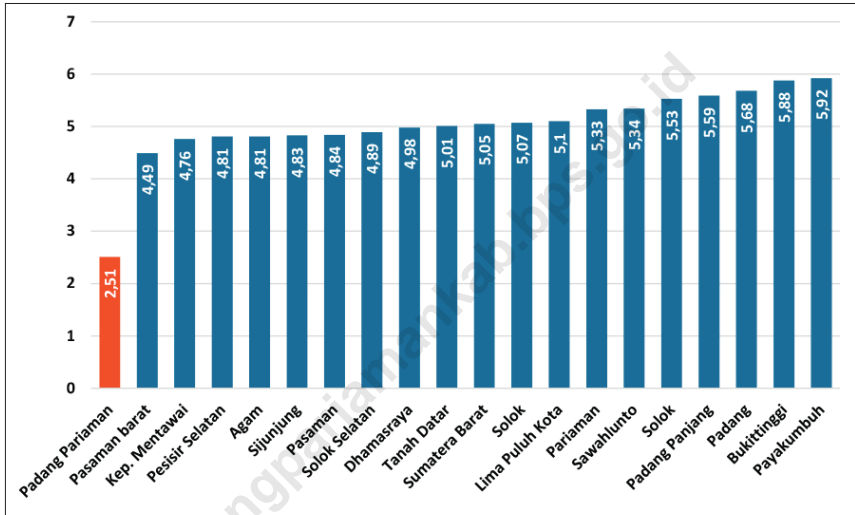
TECHNICAL NOTES

Comparison among regency/ municipality is presented to be able to provide an overview of the situation of each district / city in West Sumatra Province to important data such as population, employment, inflation, poverty, import and export, investment and gross regional regional product data (GRDP).

1. *The population of Indonesia are all residents of the entire territory of republic of Indonesia who have stayed for six months or longer, and those who intended to stay more than six month even though their length of stay is less than six months.*
2. *Life expectancy is average years of life that will be under taken by a new born baby to his death.*
3. *Human Development Index is a comparative measure of life expectancy, literacy, education and standard of living for all countries around the world.*
4. *Unemployment Rate is the percentage of unemployment to the labor force.*

**Gambar
Figures**

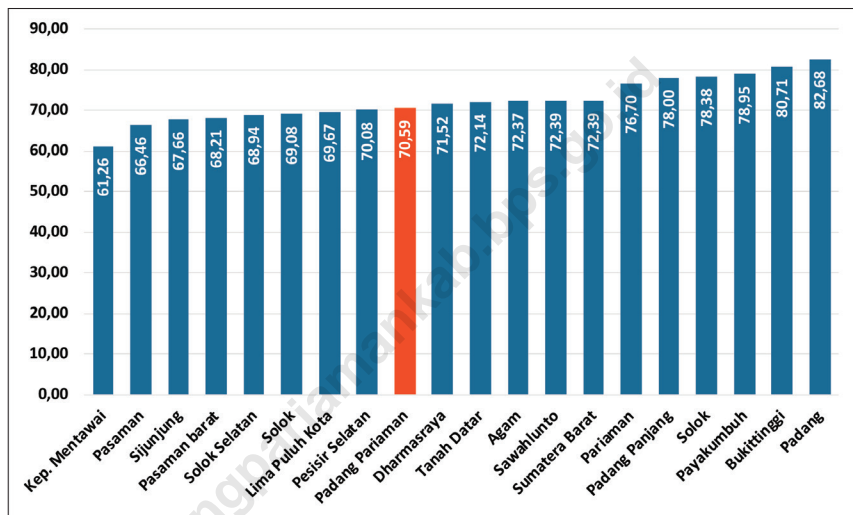
13.1 Laju Pertumbuhan PDRB Menurut Harga konstan Kabupaten/Kota di Provinsi Sumatera Barat, 2019
Growth Rate by GDRP by Constant Price of Regency/Municipality in Sumatera Barat Province, 2019



Sumber/Source: Badan Pusat Statistik Provinsi Sumatera Barat/
BPS-Statistics of Sumatera Barat Province

Gambar
Figures

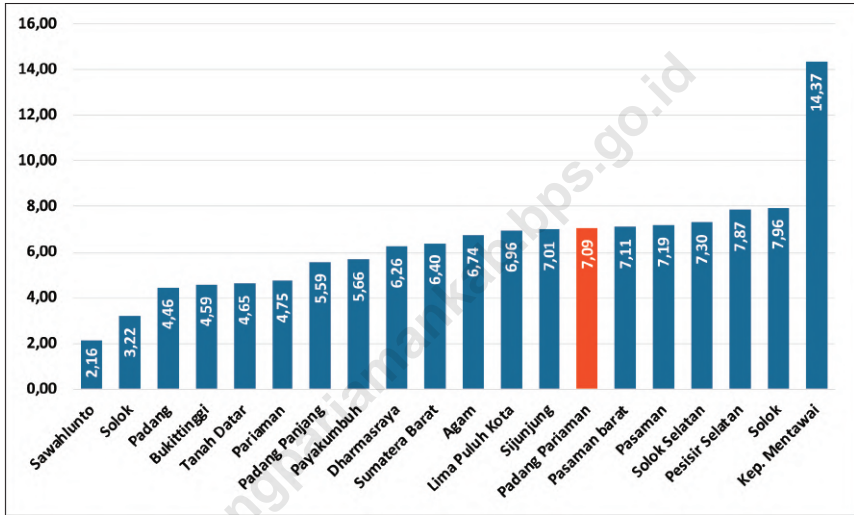
13.2 Indeks Pembangunan Maudia (IPM) Menurut Kabupaten/Kota di Provinsi Sumatera Barat, 2019
Human Development Index by Regency/Municipality in Sumatera Barat Province, 2019



Sumber/Source: Badan Pusat Statistik Provinsi Sumatera Barat/
BPS-Statistics of Sumatera Barat Province

Gambar
Figures

13.3 Persentase Penduduk Miskin Menurut Kabupaten/Kota di Provinsi Sumatera Barat, 2019
Percentage of Population Below The Poverty Line bys Regency/ Municipality in Sumatera Barat Province, 2019



Sumber/Source: Badan Pusat Statistik Provinsi Sumatera Barat/
BPS-Statistics of Sumatera Barat Province

Tabel 13.1 Jumlah Penduduk Menurut Kabupaten/Kota di Provinsi Sumatera Barat (Ribu Jiwa), 2015 - 2019
Table *Population by Regency/Municipality in Sumatera Barat Province (Thousand People), 2015 - 2019*

| Kab/Kota Regency / Municipality | 2015 | 2016 | 2017 | 2018 | 2019 |
|--|----------------|----------------|----------------|----------------|----------------|
| (1) | (2) | (3) | (4) | (5) | (6) |
| Kabupaten / Regency | | | | | |
| 1. Kep. Mentawai | 85,30 | 86,98 | 88,69 | 90,37 | 92,02 |
| 2. Pesisir Selatan | 450,19 | 453,82 | 457,29 | 460,72 | 463,92 |
| 3. Solok | 363,68 | 366,21 | 368,69 | 371,11 | 373,41 |
| 4. Sijunjung | 222,51 | 226,30 | 230,10 | 233,81 | 237,38 |
| 5. Tanah Datar | 344,83 | 345,71 | 346,58 | 347,41 | 348,22 |
| 6. Padang Pariaman | 406,08 | 408,61 | 411,00 | 413,27 | 415,61 |
| 7. Agam | 476,88 | 480,72 | 484,29 | 487,91 | 491,28 |
| 8. Lima Puluh Kota | 368,99 | 372,57 | 376,07 | 379,51 | 382,82 |
| 9. Pasaman | 269,88 | 272,80 | 275,73 | 278,48 | 281,21 |
| 10. Solok Selatan | 159,80 | 162,72 | 165,60 | 168,41 | 171,08 |
| 11. Dharmasraya | 223,11 | 229,31 | 235,48 | 241,57 | 247,58 |
| 12. Pasaman Barat | 410,31 | 418,79 | 427,30 | 435,61 | 443,72 |
| Kota / Municipality | | | | | |
| 13. Padang | 902,41 | 914,97 | 927,01 | 939,11 | 950,87 |
| 14. Solok | 66,11 | 67,31 | 68,60 | 69,78 | 71,01 |
| 15. Sawahlunto | 60,19 | 60,78 | 61,40 | 61,90 | 62,52 |
| 16. Padang Panjang | 50,88 | 51,71 | 52,42 | 52,99 | 53,69 |
| 17. Bukittinggi | 122,62 | 124,72 | 126,80 | 128,78 | 130,77 |
| 18. Payakumbuh | 127,83 | 129,81 | 131,82 | 133,70 | 135,57 |
| 19. Pariaman | 84,71 | 85,69 | 86,62 | 87,63 | 88,50 |
| Sumatera Barat | 5196,29 | 5259,53 | 5321,49 | 5382,08 | 5441,20 |

Sumber/Source: Badan Pusat Statistik Provinsi Sumatera Barat/
 BPS-Statistics of Sumatera Barat Province

Tabel 13.2 Jumlah Penduduk Miskin Menurut Kabupaten/Kota di Provinsi Sumatera Barat (Ribuan), 2015 - 2019
Table Number of Population Below The Poverty Line by Regency/ Municipality in Sumatera Barat Province (Thousand), 2015 - 2019

| Kab/Kota Regency/ Municipality | 2015 | 2016 | 2017 | 2018 | 2019 |
|-----------------------------------|---------------|---------------|---------------|---------------|---------------|
| (1) | (2) | (3) | (4) | (5) | (6) |
| Kabupaten / Regency | | | | | |
| 1. Kep. Mentawai | 13,16 | 13,09 | 12,95 | 12,99 | 13,22 |
| 2. Pesisir Selatan | 38,13 | 35,86 | 35,53 | 34,92 | 36,51 |
| 3. Solok | 36,42 | 34,06 | 33,33 | 32,89 | 29,74 |
| 4. Sijunjung | 17,52 | 17,12 | 16,83 | 16,55 | 16,65 |
| 5. Tanah Datar | 20,05 | 19,63 | 19,27 | 18,48 | 16,20 |
| 6. Padang Pariaman | 35,87 | 36,34 | 34,70 | 33,20 | 29,48 |
| 7. Agam | 36,06 | 37,55 | 36,57 | 32,92 | 33,10 |
| 8. Lima Puluh Kota | 28,76 | 28,57 | 26,93 | 26,47 | 26,64 |
| 9. Pasaman | 21,88 | 20,83 | 20,38 | 20,31 | 20,22 |
| 10. Solok Selatan | 11,95 | 11,91 | 11,89 | 11,85 | 12,49 |
| 11. Dharmasraya | 15,89 | 16,24 | 15,63 | 15,42 | 15,49 |
| 12. Pasaman Barat | 32,34 | 30,76 | 30,84 | 31,83 | 31,53 |
| Kota / Municipality | | | | | |
| 13. Padang | 44,43 | 42,56 | 43,75 | 44,04 | 42,44 |
| 14. Solok | 2,72 | 2,59 | 2,50 | 2,29 | 2,29 |
| 15. Sawahlunto | 1,34 | 1,34 | 1,23 | 1,48 | 1,35 |
| 16. Padang Panjang | 3,44 | 3,47 | 3,22 | 3,11 | 3,00 |
| 17. Bukittinggi | 6,54 | 6,81 | 6,75 | 6,32 | 6,00 |
| 18. Payakumbuh | 8,51 | 8,35 | 7,72 | 7,69 | 7,68 |
| 19. Pariaman | 4,58 | 4,47 | 4,49 | 4,40 | 4,20 |
| Sumatera Barat | 379,60 | 371,55 | 364,51 | 357,13 | 348,22 |

Sumber/Source: Badan Pusat Statistik Provinsi Sumatera Barat/
 BPS-Statistics of Sumatera Barat Province

Tabel 13.3 Produk Domestik Regional Bruto Atas Dasar Harga Berlaku Menurut Kabupaten/Kota di Prov. Sumatera Barat (Juta Rupiah), 2015 - 2019
Table *Gross Regional Domestic Product at Current Market Prices by Regency/ Municipality in Sumatera Barat Province (Million Rupiahs), 2015 - 2019*

| Kab/Kota Regency / Municipality | 2015 | 2016 | 2017 | 2018* | 2019** |
|------------------------------------|-----------------------|-----------------------|-----------------------|-----------------------|-----------------------|
| (1) | (2) | (3) | (4) | (5) | (6) |
| Kabupaten / Regency | | | | | |
| 1. Kep. Mentawai | 3 395 690,03 | 3 725 729,38 | 4 001 871,06 | 4 253 492,75 | 4 643 666,21 |
| 2. Pesisir Selatan | 10 197 170,32 | 11 271 401,87 | 12 069 519,39 | 13 049 684,91 | 14 044 809,75 |
| 3. Solok | 10 165 293,72 | 11 053 489,50 | 11 783 867,88 | 12 657 029,34 | 13 586 894,19 |
| 4. Sijunjung | 6 955 425,78 | 7 439 227,39 | 7 927 672,63 | 8 491 256,40 | 9 133 599,30 |
| 5. Tanah Datar | 9 901 482,39 | 10 734 514,88 | 11 428 081,54 | 12 205 443,73 | 13 095 475,25 |
| 6. Padang Pariaman | 15 845 888,21 | 17 532 873,46 | 19 038 379,57 | 20 441 906,97 | 21 287 271,95 |
| 7. Agam | 15 247 791,73 | 16 693 045,25 | 17 834 986,34 | 19 150 622,05 | 20 549 474,30 |
| 8. Lima Puluh Kota | 11 582 971,50 | 12 677 544,49 | 13 531 194,73 | 14 522 497,45 | 15 615 532,99 |
| 9. Pasaman | 6 505 370,04 | 7 335 785,21 | 7 801 982,13 | 8 320 784,88 | 8 908 514,90 |
| 10. Solok Selatan | 4 236 186,58 | 4 598 219,45 | 4 893 871,26 | 5 216 179,64 | 5 575 239,80 |
| 11. Dharmasraya | 7 725 469,65 | 8 437 660,72 | 9 054 276,65 | 9 700 227,71 | 10 351 222,60 |
| 12. Pasaman Barat | 11 712 936,57 | 12 794 249,97 | 13 699 696,35 | 14 607 234,82 | 15 400 992,28 |
| Kota / Municipality | | | | | |
| 13. Padang | 45 092 946,85 | 49 386 263,76 | 53 091 095,10 | 57 519 790,00 | 62 457 554,20 |
| 14. Solok | 2 964 889,59 | 3 241 245,94 | 3 469 035,58 | 3 729 203,27 | 4 050 430,09 |
| 15. Sawahlunto | 2 715 005,06 | 2 937 954,38 | 3 165 214,99 | 3 405 157,90 | 3 681 649,00 |
| 16. Padang Panjang | 2 533 045,04 | 2 774 050,10 | 2 974 350,89 | 3 198 671,80 | 3 476 555,91 |
| 17. Bukittinggi | 6 169 750,95 | 6 783 086,09 | 7 453 106,84 | 8 012 717,18 | 8 699 579,35 |
| 18. Payakumbuh | 4 654 975,54 | 5 203 120,37 | 5 639 684,44 | 6 136 246,34 | 6 828 559,37 |
| 19. Pariaman | 3 699 443,57 | 4 036 741,93 | 4 309 010,19 | 4 616 858,62 | 5 008 382,55 |
| Sumatera Barat | 179 951 980,32 | 196 099 176,57 | 213 893 468,18 | 230 571 985,59 | 246 422 724,79 |

Catatan/Note:

* Angka Sementara/Temporary Figures

** Angka Sangat Sementara/Very Temporary Figures

Sumber/Source: Badan Pusat Statistik Provinsi Sumatera Barat/
 BPS-Statistics of Sumatera Barat Province

Tabel 13.4 Produk Domestik Regional Bruto Atas Dasar Harga Konstan Menurut Kabupaten/Kota di Prov. Sumatera Barat (Juta Rupiah), 2015- 2019
Table Gross Regional Domestic Product at Constant Market Prices by Regency/ Municipality in Sumatera Barat Province (Million Rupiahs), 2015-2019

| Kab /Kota Regency / Municipality | 2015 | 2016 | 2017 | 2018* | 2019** |
|-------------------------------------|-----------------------|-----------------------|-----------------------|-----------------------|-----------------------|
| (1) | (2) | (3) | (4) | (5) | (6) |
| Kabupaten / Regency | | | | | |
| 1. Kep. Mentawai | 2 483 571,61 | 2 608 127,05 | 2 741 550,40 | 2 876 244,65 | 3 013 193,58 |
| 2. Pesisir Selatan | 7 816 214,05 | 8 232 592,61 | 8 678 053,24 | 9 142 697,20 | 9 582 867,69 |
| 3. Solok | 8 082 582,54 | 8 511 654,80 | 8 964 874,30 | 9 432 535,47 | 9 911 024,96 |
| 4. Sijunjung | 5 537 779,26 | 5 829 043,58 | 6 135 755,76 | 6 448 358,44 | 6 759 893,90 |
| 5. Tanah Datar | 7 955 069,56 | 8 355 071,58 | 8 782 098,09 | 9 227 057,27 | 9 689 706,77 |
| 6. Padang Pariaman | 11 085 450,68 | 11 697 039,96 | 12 350 186,95 | 13 024 257,87 | 13 350 780,76 |
| 7. Agam | 11 911 294,50 | 12 567 018,09 | 13 249 246,53 | 13 945 995,88 | 14 617 487,18 |
| 8. Lima Puluh Kota | 9 125 377,06 | 9 611 264,54 | 10 123 647,61 | 10 655 891,53 | 11 198 937,20 |
| 9. Pasaman | 5 085 320,55 | 5 342 903,64 | 5 614 284,67 | 5 894 864,54 | 6 180 211,15 |
| 10. Solok Selatan | 3 267 806,77 | 3 435 698,41 | 3 612 641,03 | 3 794 200,15 | 3 979 921,31 |
| 11. Dharmasraya | 6 156 752,05 | 6 490 285,83 | 6 843 182,09 | 7 206 471,66 | 7 565 212,12 |
| 12. Pasaman Barat | 9 357 816,77 | 9 857 619,49 | 10 384 391,53 | 10 928 767,02 | 11 419 495,52 |
| Kota / Municipality | | | | | |
| 13. Padang | 35 180 548,31 | 37 350 197,47 | 39 675 728,60 | 42 090 961,87 | 44 481 751,58 |
| 14. Solok | 2 307 253,38 | 2 440 126,88 | 2 580 783,66 | 2 727 412,68 | 2 878 172,97 |
| 15. Sawahlunto | 2 251 781,01 | 2 380 518,78 | 2 517 150,16 | 2 656 187,35 | 2 797 940,34 |
| 16. Padang Panjang | 2 066 248,20 | 2 186 011,57 | 2 312 713,05 | 2 445 308,57 | 2 581 909,81 |
| 17. Bukittinggi | 4 874 254,56 | 5 168 975,87 | 5 483 398,44 | 5 813 635,05 | 6 155 217,98 |
| 18. Payakumbuh | 3 551 228,98 | 3 767 272,54 | 3 997 854,36 | 4 239 772,47 | 4 490 837,76 |
| 19. Pariaman | 2 900 328,18 | 3 062 313,74 | 3 234 234,59 | 3 412 140,26 | 3 594 081,22 |
| Sumatera Barat | 140 719 474,19 | 148 134 243,89 | 155 984 364,13 | 164 033 655,47 | 172 320 500,99 |

Catatan/Note:

* Angka Sementara/Temporary Figures

** Angka Sangat Sementara/Very Temporary Figures

Sumber/Source: Badan Pusat Statistik Provinsi Sumatera Barat/
 BPS-Statistics of Sumatera Barat Province

Tabel 13.5 Persentase Kontribusi Terhadap Jumlah Produk Domestik Regional Bruto Menurut Kabupaten/Kota di Prov. Sumatera Barat, 2015- 2019
Table *Contribution Percentage to Total Gross Regional Domestic Product by Regency/Municipality in Sumatera Barat Province, 2015-2019*

| Kab/Kota <i>Regency / Municipality</i> | 2015 | 2016 | 2017 | 2018* | 2019** |
|--|---------------|---------------|---------------|---------------|---------------|
| (1) | (2) | (3) | (4) | (5) | (6) |
| Kabupaten / Regency | | | | | |
| 1. Kep. Mentawai | 1,87 | 1,88 | 1,87 | 1,84 | 1,88 |
| 2. Pesisir Selatan | 5,63 | 5,67 | 5,64 | 5,66 | 5,70 |
| 3. Solok | 5,60 | 5,56 | 5,51 | 5,49 | 5,51 |
| 4. Sijunjung | 3,82 | 3,74 | 3,71 | 3,68 | 3,71 |
| 5. Tanah Datar | 5,46 | 5,40 | 5,34 | 5,29 | 5,31 |
| 6. Padang Pariaman | 8,74 | 8,83 | 8,90 | 8,87 | 8,64 |
| 7. Agam | 8,41 | 8,40 | 8,34 | 8,31 | 8,34 |
| 8. Lima Puluh Kota | 6,39 | 6,38 | 6,33 | 6,30 | 6,34 |
| 9. Pasaman | 3,59 | 3,69 | 3,65 | 3,61 | 3,62 |
| 10. Solok Selatan | 2,34 | 2,31 | 2,29 | 2,26 | 2,26 |
| 11. Dharmasraya | 4,26 | 4,25 | 4,23 | 4,21 | 4,20 |
| 12. Pasaman Barat | 6,46 | 6,44 | 6,40 | 6,34 | 6,25 |
| Kota / Municipality | | | | | |
| 13. Padang | 24,87 | 24,86 | 24,82 | 24,95 | 25,35 |
| 14. Solok | 1,64 | 1,63 | 1,62 | 1,62 | 1,64 |
| 15. Sawahlunto | 1,50 | 1,48 | 1,48 | 1,48 | 1,49 |
| 16. Padang Panjang | 1,40 | 1,40 | 1,39 | 1,39 | 1,41 |
| 17. Bukittinggi | 3,40 | 3,41 | 3,48 | 3,48 | 3,53 |
| 18. Payakumbuh | 2,58 | 2,62 | 2,64 | 2,66 | 2,77 |
| 19. Pariaman | 2,04 | 2,03 | 2,01 | 2,00 | 2,03 |
| Sumatera Barat | 100,00 | 100,00 | 100,00 | 100,00 | 100,00 |

Catatan/Note:

* Angka Sementara/Temporary Figures

** Angka Sangat Sementara/Very Temporary Figures

Sumber/Source: Badan Pusat Statistik Provinsi Sumatera Barat/
 BPS-Statistics of Sumatera Barat Province

Tabel 13.6 Laju Pertumbuhan Produk Domestik Regional Bruto Menurut Harga Konstan Kabupaten/Kota di Provinsi Sumatera Barat, 2015 - 2019
Table Growth Rate of Gross Regional Domestic Product at Constant Price by Regency/Municipality in Sumatera Barat Province, 2015 - 2019

| Kab/Kota Regency / Municipality | 2015 | 2016 | 2017 | 2018* | 2019** |
|------------------------------------|-------------|-------------|-------------|-------------|-------------|
| (1) | (2) | (3) | (4) | (5) | (6) |
| Kabupaten / Regency | | | | | |
| 1. Kep. Mentawai | 5,20 | 5,02 | 5,12 | 4,91 | 4,76 |
| 2. Pesisir Selatan | 5,73 | 5,33 | 5,41 | 5,35 | 4,81 |
| 3. Solok | 5,44 | 5,31 | 5,32 | 5,22 | 5,07 |
| 4. Sijunjung | 5,69 | 5,26 | 5,26 | 5,09 | 4,83 |
| 5. Tanah Datar | 5,33 | 5,03 | 5,11 | 5,07 | 5,01 |
| 6. Padang Pariaman | 6,14 | 5,52 | 5,58 | 5,46 | 2,51 |
| 7. Agam | 5,52 | 5,41 | 5,43 | 5,26 | 4,81 |
| 8. Lima Puluh Kota | 5,61 | 5,32 | 5,33 | 5,26 | 5,1 |
| 9. Pasaman | 5,34 | 5,07 | 5,08 | 5,00 | 4,84 |
| 10. Solok Selatan | 5,35 | 5,12 | 5,15 | 5,03 | 4,89 |
| 11. Dharmasraya | 5,75 | 5,42 | 5,44 | 5,31 | 4,98 |
| 12. Pasaman Barat | 5,70 | 5,33 | 5,34 | 5,24 | 4,49 |
| Kota / Municipality | | | | | |
| 13. Padang | 6,41 | 6,22 | 6,23 | 6,09 | 5,68 |
| 14. Solok | 5,97 | 5,76 | 5,76 | 5,68 | 5,53 |
| 15. Sawahlunto | 6,03 | 5,73 | 5,74 | 5,52 | 5,34 |
| 16. Padang Panjang | 5,91 | 5,80 | 5,80 | 5,73 | 5,59 |
| 17. Bukittinggi | 6,14 | 6,05 | 6,08 | 6,02 | 5,88 |
| 18. Payakumbuh | 6,19 | 6,09 | 6,12 | 6,05 | 5,92 |
| 19. Pariaman | 5,79 | 5,59 | 5,61 | 5,50 | 5,33 |
| Sumatera Barat | 5,53 | 5,27 | 5,30 | 5,16 | 5,05 |

Catatan/Note:

* Angka Sementara/Temporary Figures

** Angka Sangat Sementara/Very Temporary Figures

Sumber/Source: Badan Pusat Statistik Provinsi Sumatera Barat/
 BPS-Statistics of Sumatera Barat Province

Tabel 13.7 Tingkat Pengangguran Terbuka (TPT) Menurut Kabupaten/Kota di Provinsi Sumatera Barat (persen), 2015 - 2019
Table *Open Unemployment Rate Regency/Municipality in Sumatera Barat Province (Percentage), 2015 - 2019*

| Kab/Kota Regency / Municipality | 2015 | 2016 | 2017 | 2018 | 2019 |
|------------------------------------|-------------|-------------|-------------|-------------|-------------|
| (1) | (2) | (3) | (4) | (5) | (6) |
| Kabupaten / Regency | | | | | |
| 1. Kep. Mentawai | 1,66 | - | 1,96 | 2,27 | 2,92 |
| 2. Pesisir Selatan | 9,58 | - | 5,95 | 5,85 | 5,84 |
| 3. Solok | 3,55 | - | 6,05 | 5,92 | 4,65 |
| 4. Sijunjung | 3,58 | - | 3,32 | 3,20 | 3,68 |
| 5. Tanah Datar | 3,30 | - | 3,72 | 3,86 | 3,14 |
| 6. Padang Pariaman | 7,84 | - | 6,65 | 6,90 | 5,97 |
| 7. Agam | 5,56 | - | 4,23 | 4,82 | 4,72 |
| 8. Lima Puluh Kota | 2,41 | - | 2,60 | 2,70 | 2,28 |
| 9. Pasaman | 3,27 | - | 6,81 | 5,88 | 5,21 |
| 10. Solok Selatan | 4,93 | - | 5,54 | 5,85 | 4,91 |
| 11. Dharmasraya | 2,94 | - | 3,69 | 3,94 | 5,08 |
| 12. Pasaman Barat | 8,17 | - | 3,99 | 3,37 | 4,64 |
| Kota / Municipality | | | | | |
| 13. Padang | 12,28 | - | 9,44 | 9,18 | 8,76 |
| 14. Solok | 6,49 | - | 5,88 | 5,97 | 7,09 |
| 15. Sawahlunto | 6,38 | - | 6,19 | 5,75 | 6,82 |
| 16. Padang Panjang | 8,29 | - | 5,43 | 5,28 | 4,35 |
| 17. Bukittinggi | 3,93 | - | 6,94 | 7,15 | 6,14 |
| 18. Payakumbuh | 6,36 | - | 3,45 | 3,78 | 4,11 |
| 19. Pariaman | 10,85 | - | 5,97 | 5,72 | 5,42 |
| Sumatera Barat | 6,89 | 5,09 | 5,58 | 5,55 | 5,33 |

Sumber/Source: Badan Pusat Statistik Provinsi Sumatera Barat/
 BPS-Statistics of Sumatera Barat Province

Tabel 13.8 Indeks Pembangunan Manusia (IPM) Menurut Kabupaten/Kota di Provinsi Sumatera Barat, 2015 - 2019
Human Development Index by Regency/Municipality in Sumatera Barat Province, 2015 - 2019

| Kab/Kota Regency / Municipality | 2015 | 2016 | 2017 | 2018 | 2019 |
|------------------------------------|--------------|--------------|--------------|--------------|--------------|
| (1) | (2) | (3) | (4) | (5) | (6) |
| Kabupaten / Regency | | | | | |
| 1. Kep. Mentawai | 57,41 | 58,27 | 59,25 | 60,28 | 61,26 |
| 2. Pesisir Selatan | 68,07 | 68,39 | 68,74 | 69,40 | 70,08 |
| 3. Solok | 67,12 | 67,67 | 67,86 | 68,60 | 69,08 |
| 4. Sijunjung | 65,30 | 66,01 | 66,60 | 66,97 | 67,66 |
| 5. Tanah Datar | 69,49 | 70,11 | 70,37 | 71,25 | 72,14 |
| 6. Padang Pariaman | 68,04 | 68,44 | 68,90 | 69,71 | 70,59 |
| 7. Agam | 69,84 | 70,36 | 71,10 | 71,70 | 72,37 |
| 8. Lima Puluh Kota | 67,65 | 68,37 | 68,69 | 69,17 | 69,67 |
| 9. Pasaman | 64,01 | 64,57 | 64,94 | 65,60 | 66,46 |
| 10. Solok Selatan | 67,09 | 67,47 | 67,81 | 68,45 | 68,94 |
| 11. Dharmasraya | 69,84 | 70,25 | 70,40 | 70,86 | 71,52 |
| 12. Pasaman Barat | 65,26 | 66,03 | 66,83 | 67,43 | 68,21 |
| Kota / Municipality | | | | | |
| 13. Padang | 80,36 | 81,06 | 81,58 | 82,25 | 82,68 |
| 14. Solok | 76,83 | 77,07 | 77,44 | 77,89 | 78,38 |
| 15. Sawahlunto | 69,87 | 70,67 | 71,13 | 71,72 | 72,39 |
| 16. Padang Panjang | 75,98 | 76,50 | 77,01 | 77,30 | 78,00 |
| 17. Bukittinggi | 78,72 | 79,11 | 79,80 | 80,11 | 80,71 |
| 18. Payakumbuh | 77,42 | 77,56 | 77,91 | 78,23 | 78,95 |
| 19. Pariaman | 74,98 | 75,44 | 75,71 | 76,26 | 76,70 |
| Sumatera Barat | 69,98 | 70,73 | 71,24 | 71,73 | 72,39 |

Sumber/Source: Badan Pusat Statistik Provinsi Sumatera Barat/
 BPS-Statistics of Sumatera Barat Province

Tabel 13.9 Angka Harapan Hidup (AHH) Menurut Kabupaten/Kota di Provinsi Sumatera Barat, 2015 - 2019
Table Life Expectancy at Birth Regency/Municipality in Sumatera Barat Province, 2015 - 2019

| Kab/Kota Regency / Municipality | 2015 | 2016 | 2017 | 2018 | 2019 |
|------------------------------------|--------------|--------------|--------------|--------------|--------------|
| (1) | (2) | (3) | (4) | (5) | (6) |
| Kabupaten / Regency | | | | | |
| 1. Kep. Mentawai | 64,05 | 64,36 | 64,37 | 64,49 | 64,68 |
| 2. Pesisir Selatan | 69,96 | 70,11 | 70,23 | 70,45 | 70,73 |
| 3. Solok | 67,35 | 67,5 | 67,65 | 67,95 | 68,34 |
| 4. Sijunjung | 65,22 | 65,33 | 65,44 | 65,69 | 66,02 |
| 5. Tanah Datar | 68,75 | 68,93 | 69,11 | 69,38 | 69,73 |
| 6. Padang Pariaman | 67,64 | 67,8 | 67,96 | 68,23 | 68,58 |
| 7. Agam | 71,30 | 71,44 | 71,57 | 71,83 | 72,17 |
| 8. Lima Puluh Kota | 69,23 | 69,27 | 69,31 | 69,47 | 69,70 |
| 9. Pasaman | 66,26 | 66,40 | 66,54 | 66,82 | 67,18 |
| 10. Solok Selatan | 66,64 | 66,78 | 66,92 | 67,21 | 67,58 |
| 11. Dharmasraya | 70,16 | 70,30 | 70,44 | 70,73 | 71,10 |
| 12. Pasaman Barat | 67,03 | 67,09 | 67,15 | 67,37 | 67,67 |
| Kota / Municipality | | | | | |
| 13. Padang | 73,19 | 73,19 | 73,20 | 73,35 | 73,57 |
| 14. Solok | 72,74 | 72,83 | 72,92 | 73,14 | 73,45 |
| 15. Sawahlunto | 69,27 | 69,33 | 69,39 | 69,59 | 69,87 |
| 16. Padang Panjang | 72,45 | 72,45 | 72,46 | 72,58 | 72,77 |
| 17. Bukittinggi | 73,52 | 73,60 | 73,69 | 73,91 | 74,22 |
| 18. Payakumbuh | 72,93 | 73,03 | 73,13 | 73,33 | 73,61 |
| 19. Pariaman | 69,59 | 69,63 | 69,67 | 69,87 | 70,15 |
| Sumatera Barat | 68,66 | 68,73 | 68,78 | 69,01 | 69,31 |

Sumber/Source: Badan Pusat Statistik Provinsi Sumatera Barat/
 BPS-Statistics of Sumatera Barat Province

Tabel 13.10 Angka Harapan Lama Sekolah Menurut Kabupaten/Kota di Provinsi Sumatera Barat, 2015 - 2019
Expected Years of Schooling /Municipality in Sumatera Barat Province, 2015 - 2019

| Kab/Kota Regency / Municipality | 2015 | 2016 | 2017 | 2018 | 2019 |
|------------------------------------|--------------|--------------|--------------|--------------|--------------|
| (1) | (2) | (3) | (4) | (5) | (6) |
| Kabupaten / Regency | | | | | |
| 1. Kep. Mentawai | 11,48 | 11,74 | 12,07 | 12,39 | 12,76 |
| 2. Pesisir Selatan | 13,04 | 13,05 | 13,06 | 13,3 | 13,31 |
| 3. Solok | 12,88 | 13 | 13,01 | 13,02 | 13,03 |
| 4. Sijunjung | 11,94 | 12,27 | 12,34 | 12,35 | 12,36 |
| 5. Tanah Datar | 13,35 | 13,46 | 13,59 | 13,88 | 14,32 |
| 6. Padang Pariaman | 13,54 | 13,55 | 13,56 | 13,57 | 13,62 |
| 7. Agam | 13,59 | 13,73 | 13,94 | 13,85 | 13,86 |
| 8. Lima Puluh Kota | 12,76 | 13,25 | 13,26 | 13,27 | 13,28 |
| 9. Pasaman | 12,70 | 12,71 | 12,72 | 12,78 | 12,79 |
| 10. Solok Selatan | 12,37 | 12,51 | 12,68 | 12,69 | 12,7 |
| 11. Dharmasraya | 12,36 | 12,39 | 12,40 | 12,41 | 12,42 |
| 12. Pasaman Barat | 12,3 | 12,67 | 13,06 | 13,22 | 13,4 |
| Kota / Municipality | | | | | |
| 13. Padang | 15,60 | 15,87 | 16,15 | 16,50 | 16,51 |
| 14. Solok | 14,27 | 14,28 | 14,29 | 14,30 | 14,31 |
| 15. Sawahlunto | 12,69 | 13,05 | 13,14 | 13,15 | 13,16 |
| 16. Padang Panjang | 15,01 | 15,02 | 15,03 | 15,04 | 15,05 |
| 17. Bukittinggi | 14,92 | 14,93 | 14,94 | 14,95 | 14,96 |
| 18. Payakumbuh | 14,21 | 14,22 | 14,23 | 14,24 | 14,25 |
| 19. Pariaman | 14,49 | 14,50 | 14,51 | 14,52 | 14,53 |
| Sumatera Barat | 13,60 | 13,79 | 13,94 | 13,95 | 14,01 |

Sumber/Source: Badan Pusat Statistik Provinsi Sumatera Barat/
 BPS-Statistics of Sumatera Barat Province

Tabel 13.11 Rata-Rata Lama Sekolah (RLS) Menurut Kabupaten/Kota di Provinsi Sumatera Barat, 2015 - 2019
Table Mean Year of Schooling /Municipality in Sumatera Barat Province, 2015 - 2019

| Kab/Kota Regency / Municipality | 2015 | 2016 | 2017 | 2018 | 2019 |
|------------------------------------|-------------|-------------|-------------|-------------|-------------|
| (1) | (2) | (3) | (4) | (5) | (6) |
| Kabupaten / Regency | | | | | |
| 1. Kep. Mentawai | 6,27 | 6,52 | 6,69 | 6,95 | 7,08 |
| 2. Pesisir Selatan | 8,11 | 8,12 | 8,13 | 8,14 | 8,25 |
| 3. Solok | 7,57 | 7,58 | 7,60 | 7,84 | 7,85 |
| 4. Sijunjung | 7,33 | 7,50 | 7,72 | 7,77 | 8,10 |
| 5. Tanah Datar | 7,93 | 8,12 | 8,14 | 8,44 | 8,45 |
| 6. Padang Pariaman | 6,89 | 7,00 | 7,21 | 7,50 | 7,86 |
| 7. Agam | 8,17 | 8,18 | 8,39 | 8,69 | 8,85 |
| 8. Lima Puluh Kota | 7,91 | 7,92 | 7,96 | 7,97 | 7,98 |
| 9. Pasaman | 7,63 | 7,64 | 7,65 | 7,66 | 7,86 |
| 10. Solok Selatan | 7,98 | 7,99 | 8,00 | 8,15 | 8,16 |
| 11. Dharmasraya | 8,03 | 8,23 | 8,24 | 8,25 | 8,46 |
| 12. Pasaman Barat | 7,83 | 7,84 | 7,85 | 7,86 | 8,06 |
| Kota / Municipality | | | | | |
| 13. Padang | 10,97 | 11,24 | 11,32 | 11,33 | 11,34 |
| 14. Solok | 10,77 | 10,79 | 10,95 | 11,01 | 11,02 |
| 15. Sawahlunto | 9,66 | 9,92 | 9,93 | 9,94 | 9,97 |
| 16. Padang Panjang | 11,09 | 11,42 | 11,43 | 11,44 | 11,45 |
| 17. Bukittinggi | 10,79 | 10,98 | 11,30 | 11,31 | 11,32 |
| 18. Payakumbuh | 10,29 | 10,30 | 10,45 | 10,46 | 10,72 |
| 19. Pariaman | 9,96 | 10,09 | 10,10 | 10,36 | 10,37 |
| Sumatera Barat | 8,42 | 8,59 | 8,72 | 8,76 | 8,92 |

Sumber/Source: Badan Pusat Statistik Provinsi Sumatera Barat/
 BPS-Statistics of Sumatera Barat Province

Tabel 13.12 Pengeluaran Per kapita Disesuaikan Penduduk Menurut Kabupaten/ Kota di Provinsi Sumatera Barat (ribu Rupiah), 2015 - 2019
Table *Adjusted Expenditure Per Capita by Regency/Municipality in Sumatera Barat Province (thousand Rupiah), 2015 - 2019*

| Kab/Kota Regency / Municipality | 2015 | 2016 | 2017 | 2018 | 2019 |
|------------------------------------|--------------|---------------|---------------|---------------|---------------|
| (1) | (2) | (3) | (4) | (5) | (6) |
| Kabupaten / Regency | | | | | |
| 1. Kep. Mentawai | 5 684 | 5 771 | 6 010 | 6 211 | 6 429 |
| 2. Pesisir Selatan | 8 412 | 8 605 | 8 819 | 9 089 | 9 444 |
| 3. Solok | 9 334 | 9 664 | 9 743 | 10 035 | 10 309 |
| 4. Sijunjung | 9 796 | 9 895 | 10 093 | 10 277 | 10 395 |
| 5. Tanah Datar | 10 103 | 10 296 | 10 331 | 10 417 | 10 709 |
| 6. Padang Pariaman | 10 260 | 10 455 | 10 579 | 10 919 | 11 158 |
| 7. Agam | 8 859 | 9 111 | 9 388 | 9 489 | 9 780 |
| 8. Lima Puluh Kota | 8 774 | 8 936 | 9 151 | 9 500 | 9 842 |
| 9. Pasaman | 7 340 | 7 678 | 7 882 | 8 238 | 8 599 |
| 10. Solok Selatan | 9 653 | 9 802 | 9 891 | 10 199 | 10 505 |
| 11. Dharmasraya | 10 713 | 10 781 | 10 851 | 11 189 | 11 431 |
| 12. Pasaman Barat | 8 109 | 8 393 | 8 704 | 8 979 | 9 180 |
| Kota / Municipality | | | | | |
| 13. Padang | 13 522 | 13 721 | 13 957 | 14 312 | 14 728 |
| 14. Solok | 11 350 | 11 519 | 11 673 | 11 968 | 12 337 |
| 15. Sawahlunto | 8 931 | 9 051 | 9 343 | 9 765 | 10 238 |
| 16. Padang Panjang | 9 670 | 9 804 | 10 240 | 10 440 | 11 013 |
| 17. Bukittinggi | 12 330 | 12 475 | 12 816 | 13 035 | 13 586 |
| 18. Payakumbuh | 12 622 | 12 705 | 12 858 | 13 114 | 13 464 |
| 19. Pariaman | 11 814 | 12 141 | 12 425 | 12 611 | 12 958 |
| Sumatera Barat | 9 804 | 10 126 | 10 306 | 10 638 | 10 925 |

Sumber/Source: Badan Pusat Statistik Provinsi Sumatera Barat/
 BPS-Statistics of Sumatera Barat Province

Tabel 13.13 Rata-Rata Pengeluaran Per Kapita Sebulan Menurut Kelompok Barang dan Kabupaten/Kota di Sumatera Barat (Rupiah), 2018-2019
Table Monthly Average Expenditure Per Capita By Commodity Group and Regency/Municipality in Sumatera Barat Province (Rupiah), 2018-2019

| Kab/Kota Regency / Municipality | Kelompok Makanan Food Group | | Kelompok Bukan Makanan Non Food Group | |
|------------------------------------|--------------------------------|----------------|--|----------------|
| | 2018 | 2019 | 2018 | 2019 |
| (1) | (2) | (3) | (4) | (5) |
| Kabupaten / Regency | | | | |
| 1. Kep. Mentawai | 613 689 | 562 643 | 325 688 | 440 658 |
| 2. Pesisir Selatan | 566 360 | 617 378 | 423 624 | 466 323 |
| 3. Solok | 583 677 | 525 172 | 447 836 | 477 425 |
| 4. Sijunjung | 565 414 | 579 273 | 483 210 | 458 624 |
| 5. Tanah Datar | 563 333 | 574 621 | 459 337 | 496 809 |
| 6. Padang Pariaman | 579 382 | 561 304 | 463 562 | 444 857 |
| 7. Agam | 560 528 | 591 609 | 433 486 | 405 046 |
| 8. Lima Puluh Kota | 559 404 | 533 381 | 434 510 | 448 307 |
| 9. Pasaman | 494 089 | 570 465 | 329 250 | 501 508 |
| 10. Solok Selatan | 570 666 | 634 177 | 488 925 | 603 640 |
| 11. Dharmasraya | 621 161 | 556 932 | 538 038 | 394 417 |
| 12. Pasaman Barat | 546 951 | 520 952 | 416 275 | 303 653 |
| Kota / Municipality | | | | |
| 13. Padang | 735 187 | 712 118 | 910 141 | 867 839 |
| 14. Solok | 650 238 | 698 655 | 677 166 | 706 640 |
| 15. Sawahlunto | 622 656 | 601 359 | 554 878 | 594 999 |
| 16. Padang Panjang | 665 315 | 670 634 | 661 021 | 886 006 |
| 17. Bukittinggi | 686 857 | 750 461 | 767 414 | 882 382 |
| 18. Payakumbuh | 674 287 | 734 496 | 651 116 | 697 352 |
| 19. Pariaman | 676 113 | 660 802 | 604 385 | 650 023 |
| Sumatera Barat | 604 871 | 609 258 | 543 759 | 555 621 |

Sumber/Source: Badan Pusat Statistik Provinsi Sumatera Barat/
 BPS-Statistics of Sumatera Barat Province



Sensus
Penduduk
2020

DATA

MENCERDASKAN BANGSA

— Enlighten The Nation —



BADAN PUSAT STATISTIK
KABUPATEN PADANG PARIAMAN
BPS - Statistics of Padang Pariaman Regency
Jl. Imam Bonjol No. 22 Pariaman Telp/Fax . (0751)92699
Homepage: <http://padangpariamankab.bps.go.id/>
E-mail: bps1306@bps.go.id

