

Provinsi  
**KALIMANTAN SELATAN**  
**DALAM ANGKA** 2019  
*Kalimantan Selatan Province in Figure*



Provinsi

# KALIMANTAN SELATAN DALAM ANGKA

# 2019

*Kalimantan Selatan Province in Figure*



**Provinsi Kalimantan Selatan Dalam Angka**  
***Kalimantan Selatan Province in Figures***  
**2019**

ISSN: 0215 - 2258

No. Publikasi/*Publication Number* : 63560.1902

Katalog/*Catalog*: 1102001.63

Ukuran Buku/*Book Size*: 14,8 cm x 21 cm

Jumlah Halaman/*Number of Pages*: xl + 570 halaman /*pages*

Naskah/*Manuscript*:

Bidang Integrasi Pengolahan dan Diseminasi Statistik  
*Integration Processing and Dissemination of Statistics Division*  
Penyunting/*Editor*:

Bidang Integrasi Pengolahan dan Diseminasi Statistik  
*Integration Processing and Dissemination of Statistics Division*

Gambar Kover oleh/*Cover Designed by*:

Bidang Integrasi Pengolahan dan Diseminasi Statistik  
*Integration Processing and Dissemination of Statistics Division*

Ilustrasi Kover/*Cover Illustration*:

Sungai Martapura lok Baintan dan Pasar Terapung Kalimantan Selatan  
*Martapura River lok Baintan and Floating Market of Kalimantan Selatan Province*

Diterbitkan oleh/*Published by*:

© BPS Provinsi Kalimantan Selatan /*BPS-Statistics of Kalimantan Selatan Province*

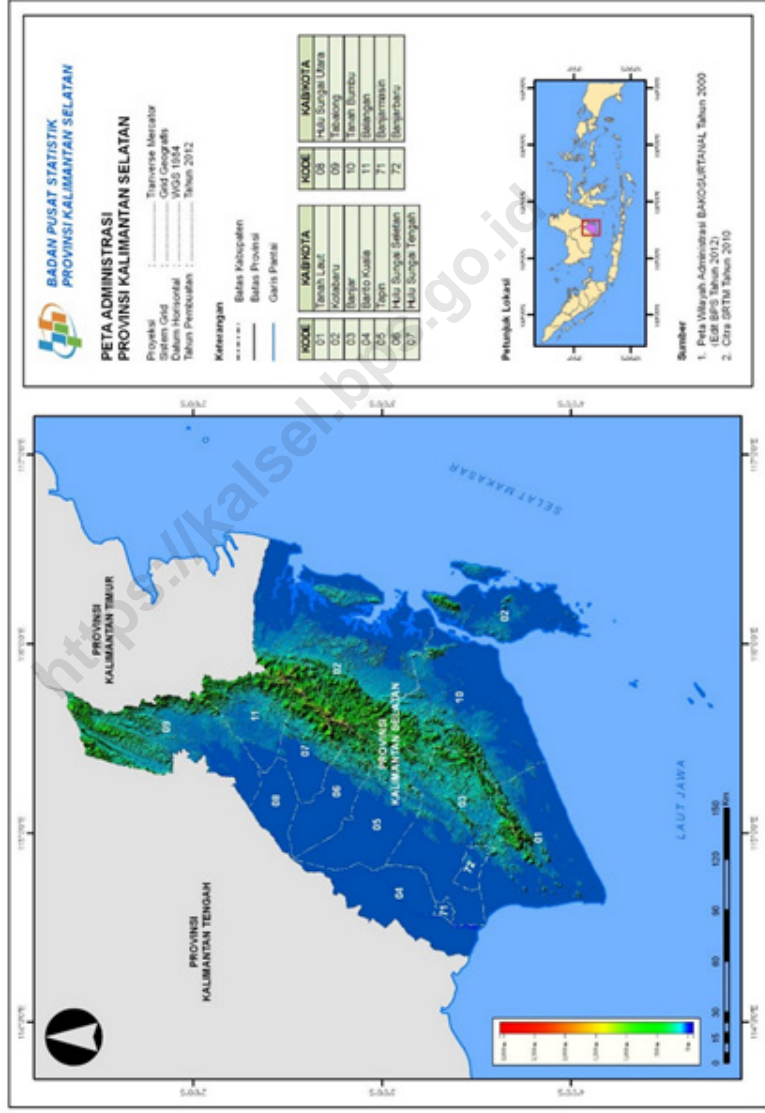
Dicetak oleh/*Printed by*:

CV. Karya Bintang Musim

Dilarang mengumumkan, mendistribusikan, mengomunikasikan, dan/atau  
menggandakan sebagian atau seluruh isi buku ini untuk tujuan komersial tanpa izin  
tertulis dari Badan Pusat Statistik

*Prohibited to announce, distribute, communicate, and/or copy part or all of this book for  
commercial purpose without permission from BPS-Statistics Indonesia*

PETA WILAYAH PROVINSI KALIMANTAN SELATAN  
 MAP OF KALIMANTAN SELATAN PROVINCE





**KEPALA BPS PROVINSI KALIMANTAN SELATAN**  
**CHIEF STATISTICIAN OF KALIMANTAN SELATAN PROVINCE**



**Ir. Diah Utami, M.Sc.**





## KATA PENGANTAR

Provinsi Kalimantan Selatan Dalam Angka 2019 merupakan publikasi tahunan yang diterbitkan oleh BPS Provinsi Kalimantan Selatan. Disadari bahwa publikasi ini belum sepenuhnya memenuhi harapan pihak pemakai data khususnya para perencana, namun diharapkan dapat membantu melengkapi penyusunan rencana pembangunan di Provinsi Kalimantan Selatan.

Publikasi ini dapat terwujud berkat kerja sama dan bantuan dari berbagai pihak baik instansi pemerintah maupun swasta. Kepada semua pihak yang telah memberikan bantuan disampaikan penghargaan dan terima kasih yang sebesar-besarnya.

Walaupun publikasi ini telah disiapkan sebaik-baiknya, namun disadari masih ada kekurangan dan kesalahan yang terjadi. Untuk perbaikan publikasi ini, tanggapan dan saran yang bersifat konstruktif dari para pemakai sangat diharapkan.

Banjarbaru, Agustus 2019  
Kepala BPS  
Provinsi Kalimantan Selatan

Ir. Diah Utami, M.Sc





## **PREFACE**

*Kalimantan Selatan Province in Figures 2019 is an annual publication written by BPS Kalimantan Selatan Province. Honestly, this publication has not perfect yet and has not filled the user's hope, especially for the planners yet, but hopefully it can help to equip compilation of development planning in Kalimantan Selatan province.*

*This comprehensive publication has been made possible with the assistance and contribution from several governmental institutions and private organizations. To all parties who have been involved in the preparation of this publication, I would like to express my sincerest appreciation and gratitude.*

*Comments and constructive suggestions for the improvement of this publication are always welcome.*

*Banjarbaru, Agustus 2019  
Chief Statistician of  
Kalimantan Selatan Province*

*Ir. Diah Utami, M.Sc*

## DAFTAR ISI/CONTENTS

|  | halaman<br><i>page</i> |
|--|------------------------|
| Kata Pengantar/ <i>Preface</i> .....   | vii                    |
| Daftar Isi/ <i>Contens</i> .....   | ix                     |
| Daftar Tabel/ <i>List of Table</i> .....   | xi                     |
| Daftar Gambar/ <i>List of Figure</i> .....   | xxxix                  |
| Penjelasan Umum/ <i>Explanatory Note</i> .....   | xl                     |
| <br>   |                        |
| 1 Geografi dan Iklim/ <i>Geography and Climate</i> .....                                       | 1                      |
| 1.1 Geografi/ <i>Geography</i> .....   | 6                      |
| 1.2 Iklim/ <i>Climate</i> .....  | 27                     |
| 2 Pemerintahan/ <i>Government</i> .....  | 33                     |
| 2.1 Wilayah Administratif/ <i>Administrative Area</i> .....                                    | 39                     |
| 2.2 Dewan Perwakilan Rakyat Daerah/<br><i>The Regional House Of Representative</i> .....       | 47                     |
| 2.3 Pegawai Negeri Sipil/ <i>Civil Servants</i> .....  | 52                     |
| 2.4 Keuangan Daerah/ <i>Government Finance</i> .....   | 58                     |
| 3 Kependudukan dan Ketenagakerjaan<br><i>Population and Employment</i> .....                   | 65                     |
| 3.1 Kependudukan/ <i>Population</i> .....  | 74                     |
| 3.2 Ketenagakerjaan/ <i>Employment</i> .....   | 79                     |
| 4 Sosial/ <i>Social</i> .....  | 109                    |
| 4.1 Pendidikan/ <i>Education</i> .....   | 124                    |
| 4.2 Kesehatan/ <i>Health</i> .....   | 177                    |
| 4.3 Perumahan dan Lingkungan/ <i>Housing and Environment</i> .....                             | 206                    |
| 4.4 Kriminalitas/ <i>Crime</i> .....   | 220                    |
| 4.5 Agama dan Sosial Lainnya/ <i>Religion and Other Affairs</i> .....                          | 228                    |
| 4.6 Kemiskinan dan Pembangunan Manusia/ <i>Poverty and Human<br/>        Development</i> ..... | 252                    |

|      |  |     |
|------|--|-----|
| 5    | Pertanian/ <i>Agriculture</i> .....  | 259 |
| 5.1  | Tanaman Pangan/ <i>Food Crops</i> .....  | 271 |
| 5.2  | Hortikultura/ <i>Horticulture</i> .....  | 281 |
| 5.3  | Perkebunan/ <i>Estate Crops</i> .....  | 300 |
| 5.4  | Pertenakan/ <i>live stock</i> .....  | 308 |
| 5.5  | Perikanan/ <i>fishery</i> .....  | 315 |
| 5.6  | Kehutanan/ <i>Forestry</i> .....   | 328 |
| 6    | Pertambangan dan Energi/ <i>Mining and Energy</i> .....                              | 349 |
| 7    | Industri Manufaktur/ <i>Manufacturing Industry</i> .....                             | 363 |
| 8    | Pariwisata/ <i>Tourism</i> .....   | 373 |
| 8.1  | Hotel/ <i>Hotel</i> .....  | 379 |
| 8.2  | Pariwisata/ <i>Tourism</i> .....   | 383 |
| 9    | Transportasi dan Komunikasi/ <i>Transportation and communication</i> .....           | 391 |
| 8.1  | Transportasi/ <i>Transportation</i> .....  | 398 |
| 8.2  | Komunikasi/ <i>Communication</i> .....   | 407 |
| 10   | Perbankan, Investasi, dan Koperasi/ <i>Banking, Investment, and Cooperative</i> .... | 419 |
| 10.1 | Perbankan/ <i>Banking</i> .....  | 426 |
| 10.2 | Investasi/ <i>Investment</i> .....   | 438 |
| 10.3 | Koperasi/ <i>Cooperative</i> .....   | 442 |
| 11   | Harga-Harga/ <i>Prices</i> .....   | 445 |
| 12   | Pengeluaran Penduduk/ <i>Population Expenditure</i> .....                            | 455 |
| 13   | Perdagangan/ <i>Trade</i> .....  | 471 |
| 14   | Produk Regional Domestik Bruto/ <i>Gross Regional Domestic Product</i> .....         | 525 |
| 15   | Perbandingan Antar Provinsi/ <i>Province Comparison</i> .....                        | 561 |

## Daftar Tabel/List of Table

halaman  
page

|            |  |          |
|------------|--|----------|
| <b>1</b>   | <b>GEOGRAFI DAN IKLIM/GEOGRAPHY AND CLIMATE.....</b>   | <b>1</b> |
| <b>1.1</b> | <b>GEOGRAFI/GEOGRAPHY .....</b>  | <b>6</b> |
| 1.1.1      | Luas Daerah dan Jumlah Pulau Menurut Kabupaten/Kota di Provinsi Kalimantan Selatan, 2018<br><i>Total Area and Number of Islands by Regency/Municipality in Kalimantan Selatan Province, 2018.....</i>                        | 6        |
| 1.1.2      | Jarak dari Ibukota Kabupaten/Kota ke Ibukota Provinsi di Provinsi Kalimantan Selatan (km), 2018<br><i>Distance between Regency/Municipality Capital and Province Capital in Kalimantan Selatan Province (km), 2018 .....</i> | 8        |
| 1.1.3      | Tinggi Wilayah di Atas Permukaan Laut (DPL) Menurut Kabupaten/Kota di Provinsi Kalimantan Selatan, 2018<br><i>Height Above Mean Sea Level (AMSL) by Regency/Municipality in Kalimantan Selatan Province, 2018.....</i>       | 9        |
| 1.1.4      | Luas Wilayah Berdasarkan Kelas Lereng/Kemiringan Menurut Kabupaten/Kota (Ha), 2018<br><i>Total Area by Regency/Municipality by Slope Class (Ha), 2018.....</i>   | 10       |
| 1.1.5      | Luas Wilayah Berdasarkan Jenis Tanah Menurut Kabupaten/Kota (Ha), 2018<br><i>Total Area by Regency/Municipality by Type of Soil (Ha), 2018 .....</i>   | 12       |
| 1.1.6      | Luas Wilayah Berdasarkan Kelas Ketinggian Dari Permukaan Air Laut Menurut Kabupaten/Kota (Ha), 2018<br><i>Total Area by Regency/Municipality by Altitude Class (Ha), 2018 .....</i>  | 14       |
| 1.1.7      | Luas Wilayah Berdasarkan Jenis Penggunaan Tanah Menurut Kabupaten/Kota (Ha), 2018<br><i>Total Area by Regency/Municipality by Landuse (Ha), 2018 .....</i>   | 16       |
| 1.1.8      | Formasi Geologi<br><i>Geological Formation .....</i>   | 19       |
| 1.1.9      | Nama-nama sungai menurut Kabupaten/Kota di Kalimantan Selatan<br><i>Name of River by Regency/Municipality in Kalimantan Selatan Province....</i>   | 20       |
| 1.1.10     | Nama dan Tinggi Gunung Menurut Kabupaten/Kota di Kalimantan Selatan<br><i>Name and Height of Mountains/Hills by Regency/Municipality in Kalimantan Selatan Province .....</i>  | 23       |

|            |  |           |
|------------|--|-----------|
| <b>1.2</b> | <b>IKLIM/CLIMATE</b> .....   | <b>27</b> |
| 1.2.1      | Rata-Rata Suhu Udara, Kelembaban, Tekanan Udara, Kecepatan Angin, Curah Hujan, dan Penyinaran Matahari Menurut Stasiun di Provinsi Kalimantan Selatan, 2018<br><i>Average Temperature, Humidity, Atmospheric Pressure, Wind Velocity, Precipitation, Duration of Sunshine by Monitoring Station in Kalimantan Selatan Province, 2018</i> ..... | <b>27</b> |
| <b>2</b>   | <b>PEMERINTAHAN/GOVERNMENT</b> .....   | <b>33</b> |
| <b>2.1</b> | <b>WILAYAH ADMINISTRATIF/ADMINISTRATIVE AREA</b> .....   | <b>39</b> |
| 2.1.1      | Jumlah Kecamatan Menurut Menurut Kabupaten/Kota di Provinsi Kalimantan Selatan, 2014-2018<br><i>Number of Sub Districts and Villages by Regency/Municipality in Kalimantan Selatan Province, 2014-2018</i> .....   | <b>39</b> |
| 2.1.2      | Jumlah Kelurahan Menurut Kabupaten/Kota di Provinsi Kalimantan Selatan, 2014-2018<br><i>Number of Sub Districts by Regency/Municipality in Kalimantan Selatan Province, 2014-2018</i> .....  | <b>40</b> |
| 2.1.3      | Jumlah Desa <sup>1</sup> Menurut Kabupaten/Kot di Provinsi Kalimantan Selatan, 2014-2018<br><i>Number of Villages<sup>1</sup> by Regency/Municipality in Kalimantan Selatan Province, 2014-2018</i> .....  | <b>41</b> |
| 2.1.4      | Nama Ibukota, Hari Jadi, dan Dasar Hukum Pembentukan Kabupaten/Kota dan Provinsi Kalimantan Selatan, 2018<br><i>Regency/Municipality Capital Names, and The Basic of Law Regency/City and Kalimantan Selatan Province, 2018</i> .....  | <b>42</b> |
| 2.1.5      | Jumlah Pasar Desa Menurut Kabupaten/Kota di Provinsi Kalimantan Selatan, 2018<br><i>Number of Rural Market by Regency/Municipality in Kalimantan Selatan Province, 2018</i> .....  | <b>43</b> |
| 2.1.6      | Jumlah BUMDes Menurut Kabupaten/Kota di Provinsi Kalimantan Selatan, 2018<br><i>Number of BUMDes by Regency/Municipality in Kalimantan Selatan Province, 2018</i> .....  | <b>44</b> |
| 2.1.7      | Peraih Nilai Tertinggi Kota Sehat Adipura di Provinsi Kalimantan Selatan, 2017/2018<br><i>Top winner Verse Healthy City in Kalimantan Selatan Province, 2017/2018</i>  | <b>45</b> |
| 2.1.8      | Kegiatan Penelitian Dan Pengembangan IPTEK Provinsi Kalimantan Selatan, 2018<br><i>Research and Development Activities of Science and Technology in Kalimantan Selatan, 2018</i> .....   | <b>46</b> |
| 2.1.9      | Banyaknya Organisasi Sosial Politik dan Organisasi Kemasyarakatan Tingkat Provinsi yang Terdaftar di Provinsi Kalimantan Selatan, 2018   |           |

|            |  |           |
|------------|--|-----------|
|            | <i>Number of Province Level Registered Social Political and Mass Organization in Kalimantan Selatan Province, 2018.....</i>  | <i>47</i> |
| <b>2.2</b> | <b>DEWAN PERWAKILAN RAKYAT DAERAH/THE REGIONAL HOUSE OF REPRESENTATIVE.....</b>  | <b>48</b> |
| 2.2.1      | Jumlah Anggota Dewan Perwakilan Rakyat Daerah Menurut Partai Politik dan Jenis Kelamin di Provinsi Kalimantan Selatan, 2018<br><i>Number of Members of The Regional House of Representatives by Political Parties and Sex in Kalimantan Selatan Province, 2018.....</i>              | <i>48</i> |
| 2.2.2      | Jumlah Anggota Dewan Perwakilan Rakyat Daerah Menurut Kabupaten/ Kota dan Jenis Kelamin di Provinsi Kalimantan Selatan, 2017<br><i>Number of Members of The Regional House of Representatives by Regency/ Municipality and Sex in Kalimantan Selatan Province, 2017.....</i>         | <i>49</i> |
| 2.2.3      | Jumlah Anggota DPRD Provinsi Kalimantan Selatan Menurut Fraksi dan Jenis Kelamin, Masa Bakti Tahun 2014-2019 Keadaan Tahun 2017<br><i>Number of Regional Representative Membership of Kalimantan Selatan Province by Fraction And Sex Periode 2014-2019, Situation in 2017 .....</i> | <i>50</i> |
| 2.2.4      | Daftar Kegiatan DPRD Provinsi Kalimantan Selatan, 2018<br><i>Provincial Legislatif Council Activities, 2018.....</i>   | <i>51</i> |
| <b>2.3</b> | <b>SUMBER DAYA MANUSIA/HUMAN RESOURCES.....</b>  | <b>52</b> |
| 2.3.1      | Jumlah Pegawai Negeri Sipil Menurut Kabupaten/Kota dan Jenis Kelamin di Peovinsi Kalimantan Selatan, 2017 dan 2018<br><i>Number of Civil Servants by Regency/Municipality and Sex in Kalimantan Selatan Province, 2017 and 2018.....</i>   | <i>52</i> |
| 2.3.2      | Jumlah Pegawai Negeri Sipil Menurut Jabatan dan Jenis Kelamin di Peovinsi Kalimantan Selatan, 2017 dan 2018<br><i>Number of Central Civil Servants by Occupation and Sex in Kalimantan Selatan Province, 2017 and 2018.....</i>  | <i>53</i> |
| 2.3.3      | Jumlah Pegawai Negeri Sipil Menurut Tingkat Pendidikan dan Jenis Kelamin di Peovinsi Kalimantan Selatan, 2017 dan 2018<br><i>Number of Civil Servants by Education and Sex in Kalimantan Selatan Province, 2017 and 2018.....</i>  | <i>54</i> |
| 2.3.4      | Jumlah Pegawai Negeri Sipil Menurut Tingkat Kepangkatan dan Jenis Kelamin di Peovinsi Kalimantan Selatan, 2017 dan 2018<br><i>Number of Civil Servants by Hierarchy and Sex in Kalimantan Selatan Province, 2017 and 2018.....</i>   | <i>55</i> |
| 2.3.5      | Jumlah Pegawai Negeri Sipil Menurut Dinas/Instansi Pemerintah dan Jenis Kelamin di Provinsi Kalimantan Selatan, 2017 dan 2018<br><i>Number of Civil Servants by Departement and Sex in Kalimantan Selatan Province, 2017 and 2018.....</i>   | <i>56</i> |
| <b>2.4</b> | <b>KEUANGAN DAERAH/GOVERNMENT FINANCE.....</b>   | <b>58</b> |
| 2.4.1      | Realisasi Pendapatan Pemerintah Provinsi Kalimantan Slatan Menurut Jenis Pendapatan (ribu rupiah), 2017-2018<br><i>Actual Revenues of Government of Kalimantan Slatan Province by Source of Revenues (thousand rupiahs), 2017-2018.....</i>  | <i>58</i> |

|            |   |           |
|------------|---|-----------|
| 2.4.2      | Realisasi Belanja Pemerintah Provinsi Kalimantan Selatan Menurut Jenis Belanja (ribu rupiah), 2017–2018<br><i>Actual Expenditures of Government of Kalimantan Selatan Province by Kind of Expenditures (thousand rupiahs), 2017–2018</i> .....  | 60        |
| 2.4.3      | Realisasi Pendapatan dan Belanja Pemerintah Kabupaten/Kota di Provinsi Kalimantan Selatan (ribu rupiah), 2017–2018<br><i>Actual Revenues and Expenditures of Regency/Municipality Government in Kalimantan Selatan Province (thousand rupiahs), 2017–2018</i> .....   | 61        |
| 2.4.4      | Target dan Realisasi Penerimaan Pajak Daerah Tingkat I Menurut Jenisnya (ribu rupiah), 2018<br><i>Target and Actual of First Stage Regional Tax Receipts by Kind (thousand rupiahs), 2018</i> .....   | 62        |
| 2.4.5      | Target dan Realisasi Hasil Pengelolaan Kekayaan Daerah yang Dipisahkan Menurut Jenisnya (ribu rupiah), 2018<br><i>Target and Actual of Separate Regional Wealth Management Result by Kind (thousand rupiahs), 2018</i> .....  | 63        |
| <b>3</b>   | <b>PENDUDUK DAN KETENAGAKERJAAN/POPULATION AND EMPLOYMENT</b> .....   | <b>65</b> |
| <b>3.1</b> | <b>KEPENDUDUKAN/POPULATION</b> .....  | <b>74</b> |
| 3.1.1      | Penduduk, Laju Pertumbuhan Penduduk, Distribusi Persentase Penduduk, Kepadatan Penduduk, Rasio Jenis Kelamin Penduduk Provinsi Kalimantan Selatan Menurut Kabupaten/Kota, 2010 dan 2018<br><i>Population, Population Growth Rate, Percentage Distribution of Population, Population Density, and Population Sex Ratio in Kalimantan Selatan Province by Regency/Municipality, 2010 and 2018</i> ..... | 74        |
| 3.1.2      | Jumlah Penduduk Menurut Jenis Kelamin dan Kelompok Umur di Provinsi Kalimantan Selatan, 2018<br><i>Population by Sex and Age Group in Kalimantan Selatan Province, 2018</i> ....  | 77        |
| 3.1.3      | Banyaknya Rumahtangga dan Rata-rata Banyaknya Anggota Rumahtangga Menurut Kab/Kota di Provinsi Kalimantan Selatan, 2010 dan 2018<br><i>Number of Households and Average Household Size by Regency/ Municipality in Kalimantan Selatan Province, 2010 dan 2018</i> .....   | 78        |
| <b>3.2</b> | <b>KETENAGAKERJAAN/EMPLOYMENT</b> .....   | <b>79</b> |
| 3.2.1      | Penduduk Berumur 15 Tahun ke Atas Menurut Kelompok Umur dan Jenis Kegiatan Selama Seminggu yang Lalu di Provinsi Kalimantan selatan, 2018<br><i>Population 15 Years of Age and Over by Age Group and Type of Activity During the Previous Week in Kalimantan Selatan Province, 2018</i> .....   | 79        |
| 3.2.2      | Penduduk Berumur 15 Tahun ke Atas Menurut Kabupaten/Kota dan Jenis Kegiatan Selama Seminggu yang Lalu, 2018<br><i>Population 15 Years of Age and Over by Regency/Municipality and Type of Activity During the Previous Week, 2018</i> .....   | 82        |

|        |  |    |
|--------|--|----|
| 3.2.3  | Jumlah Penduduk Berumur 15 Tahun Keatas Menurut Jenis Kegiatan Selama Seminggu yang Lalu dan Jenis Kelamin, 2018<br><i>Population Aged 15 Years and Over by Type of Activity During The Previous Week and Sex, 2018</i> .....  | 85 |
| 3.2.4  | Penduduk Berumur 15 Tahun ke Atas Menurut Kabupaten/Kota dan Jenis Kegiatan Selama Seminggu yang Lalu, 2018<br><i>Population 15 Years of Age and Over by Regency/Municipality and Type of Activity During the Previous Week, 2018</i> .....  | 86 |
| 3.2.5  | Penduduk Berumur 15 Tahun Ke Atas yang Bekerja Selama Seminggu yang Lalu Menurut Status Pekerjaan Utama dan Lapangan Pekerjaan Utama, 2018<br><i>Population 15 Years of Age and Over who Worked During The Previous Week by Main Employment Status and Main Industry, 2018</i> .....                         | 89 |
| 3.2.6  | Penduduk Berumur 15 Tahun Ke Atas yang Bekerja Selama Seminggu yang Lalu Menurut Status Pekerjaan Utama dan Jenis Kelamin, 2018<br><i>Population 15 Years of Age and Over who Worked During The Previous Week by Main Employment Status and Sex, 2018</i> .....  | 90 |
| 3.2.7  | Penduduk Berumur 15 Tahun ke Atas yang Bekerja Selama Seminggu yang Lalu Menurut Jumlah Jam Kerja pada Pekerjaan Utama dan Lapangan Pekerjaan Utama, 2018<br><i>Population 15 Years of Age and Over who Worked During The Previous Week by Total Working Hours on Main Job and Main Industry, 2018</i> ..... | 91 |
| 3.2.8  | Penduduk Berumur 15 Tahun ke Atas yang Bekerja Selama Seminggu yang Lalu Menurut Lapangan Pekerjaan Utama dan Pendidikan Tertinggi yang Ditamatkan, 2018<br><i>Population 15 Years of Age and Over who Worked During The Previous Week by Main Industry and Educational Attainment, 2018</i> .....           | 92 |
| 3.2.9  | Penduduk Berumur 15 Tahun Ke Atas yang Bekerja Selama Seminggu yang Lalu Menurut Jumlah Jam Kerja Pada Pekerjaan Utama dan Jenis Kelamin, 2018<br><i>Population 15 Years of Age and Over who Worked During The Previous Week by Total Working Hours on Main Job and Sex, 2018</i> .....                      | 93 |
| 3.2.10 | Penduduk Berumur 15 Tahun Ke Atas yang Bekerja Selama Seminggu yang Lalu Menurut Jumlah Jam Kerja Seluruhnya dan Jenis Kelamin, 2018<br><i>Population 15 Years of Age and Over who Worked During The Previous Week by Total Working Hours and Sex, 2018</i> .....  | 94 |
| 3.2.11 | Penduduk Berumur 15 Tahun ke Atas yang Bekerja Selama Seminggu yang Lalu Menurut Kelompok Umur dan Jumlah Jam Kerja Seluruhnya, 2018<br><i>Population 15 Years of Age and Over who Worked During The Previous Week by Age Group and Total Working Hours, 2018</i> .....                                      | 95 |
| 3.2.12 | Penduduk Berumur 15 Tahun Ke Atas yang Bekerja Selama Seminggu yang Lalu Menurut Jumlah Kelompok Umur dan Jenis Kelamin, 2018<br><i>Population 15 Years of Age and Over who Worked During The Previous Week by Age Group and Sex, 2018</i> .....   | 96 |



|            |  |            |
|------------|--|------------|
| 3.2.13     | Penduduk Berumur 15 Tahun ke Atas yang Bekerja Selama Seminggu yang Lalu Menurut Status Pekerjaan Utama dan Pendidikan Tertinggi yang Ditamatkan, 2018<br><i>Population 15 Years of Age and Over who Worked During The Previous Week by Main Industry and Educational Attainment, 2018</i> .....           | 97         |
| 3.2.14     | Penduduk Berumur 15 Tahun ke Atas yang Bekerja Selama Seminggu yang Lalu Menurut Kabupaten/Kota dan Lapangan Pekerjaan Utama, 2018<br><i>Population 15 Years of Age and Over who Worked During The Previous Week by Regency/Municipality and Main Industry, 2018</i> .....                                 | 98         |
| 3.2.15     | Penduduk Berumur 15 Tahun Ke Atas yang Bekerja Selama Seminggu yang Lalu Menurut Lapangan Pekerjaan Utama dan Jenis Kelamin, 2018<br><i>Population 15 Years of Age and Over who Worked During The Previous Week by Main Industry and Sex, 2018</i> .....   | 99         |
| 3.2.16     | Tingkat Pengangguran Terbuka (TPT) dan Tingkat Partisipasi Angkatan Kerja (TPAK) Menurut Kabupaten/Kota, 2018<br><i>Unemployment Rate (UR) and Labor Force Participation Rate (LFPR) by Regency/Municipality, 2018</i> .....   | 100        |
| 3.2.17     | Pencari Kerja Terdaftar, Lowongan Kerja Terdaftar, dan Penempatan/ Pemenuhan Tenaga Kerja Menurut Kabupaten/Kota dan Jenis Kelamin, 2018<br><i>Number of Registered Job Applicants, Registered Job Vacancies, and Placement of Workers by Regency/Municipality and Sex, 2018</i> .....                     | 102        |
| 3.2.18     | Pencari Kerja Terdaftar Menurut Pendidikan Tertinggi yang Ditamatkan dan Jenis Kelamin, 2018<br><i>Number of Registered Job Applicants by Educational Attainment and Sex, 2018</i> .....   | 104        |
| 3.2.19     | Rata-rata Upah/Gaji Bersih Sebulan Pekerja Formal <sup>1</sup> Menurut Kabupaten/ Kota dan Lapangan Pekerjaan Utama (rupiah), 2018<br><i>Average of Net Wage/Salary per Month of Formal Employee<sup>1</sup> by Regency/ Municipality and Main Industry (rupiahs), 2018</i> .....                          | 105        |
| 3.2.20     | Rata-rata Upah/Gaji Bersih Sebulan Pekerja Formal <sup>1</sup> Menurut Kelompok Umur dan Lapangan Pekerjaan Utama (rupiah), 2018<br><i>Average of Net Wage/Salary per Month of Formal Employee<sup>1</sup> by Age Group and Main Industry (rupiahs), 2018</i> .....  | 106        |
| 3.2.21     | Rata-rata Upah/Gaji Bersih Sebulan Pekerja Informal <sup>1</sup> Menurut Kelompok Umur dan Lapangan Pekerjaan Utama (rupiah), 2018<br><i>Average of Net Wage/Salary per Month of Informal Employee<sup>1</sup> by Age Group and Main Industry (rupiahs), 2018</i> .....                                    | 107        |
| 3.2.22     | Rata-rata Upah/Gaji Bersih Sebulan Pekerja Informal <sup>1</sup> Menurut Kabupaten/ Kota dan Pendidikan Tertinggi yang Ditamatkan (rupiah), 2018<br><i>Average of Net Wage/Salary per Month of Informal Employee<sup>1</sup> by Regency/ Municipality and Educational Attainment (rupiahs), 2018</i> ..... | 108        |
| <b>4</b>   | <b>SOSIAL/SOCIAL</b> .....   | <b>109</b> |
| <b>4.1</b> | <b>PENDIDIKAN/EDUCATION</b> .....  | <b>124</b> |

- 4.1.1 Jumlah Sekolah, Guru, dan Murid Raudatul Athfal (RA) di Bawah Kementerian Agama Menurut Kabupaten/Kota, 2017/2018 dan 2018/2018  
*Number of Schools, Teachers, and Pupils in Raudatul Athfal (RA) Under The Ministry of Religious Affairs by Regency/Municipality, 2017/2018 and 2018/2019*..... 124
- 4.1.2 Jumlah Sekolah, Guru, dan Murid Sekolah Dasar (SD) di Bawah Kementerian Pendidikan dan Kebudayaan Menurut Kabupaten/Kota, 2017/2018  
*Number of Schools, Teachers, and Pupils in Primary Schools Under The Ministry of Education and Culture by Regency/Municipality, 2017/2018*..125
- 4.1.3 Jumlah Sekolah, Guru, dan Murid Madrasah Ibtidaiyah (MI) di Bawah Kementerian Agama Menurut Kabupaten/Kota, 2017/2018  
*Number of Schools, Teachers, and Pupils in Madrasah Ibtidaiyah (MI) Under The Ministry of Religious Affairs by Regency/Municipality, 2017/2018*.....128
- 4.1.4 Jumlah Sekolah, Guru, dan Murid Sekolah Menengah Pertama (SMP) di Bawah Kementerian Pendidikan dan Kebudayaan Menurut Kabupaten/ Kota, 2017/2018  
*Number of Schools, Teachers, and Pupils in Junior High Schools Under The Ministry of Education and Culture by Regency/Municipality, 2017/2018*..131
- 4.1.5 Jumlah Sekolah, Guru, dan Murid Madrasah Tsanawiyah (MTs) di Bawah Kementerian Agama Menurut Kabupaten/Kota, 2017/2018  
*Number of Schools, Teachers, and Pupils in Madrasah Tsanawiyah (MTs) Under The Ministry of Religious Affairs by Regency/Municipality, 2017/2018* ..... 134
- 4.1.6 Jumlah Sekolah, Guru, dan Murid Sekolah Menengah Atas (SMA) di Bawah Kementerian Pendidikan dan Kebudayaan Menurut Kabupaten/Kota, 2017/2018  
*Number of Schools, Teachers, and Pupils in Senior High Schools Under The Ministry of Education and Culture by Regency/Municipality, 2017/2018*..137
- 4.1.7 Jumlah Sekolah, Guru, dan Murid Sekolah Menengah Kejuruan (SMK) di Bawah Kementerian Pendidikan dan Kebudayaan Menurut Kabupaten/ Kota, 2017/2018  
*Number of Schools, Teachers, and Pupils in Vocational High Schools Under The Ministry of Education and Culture by Regency/Municipality, 2017/2018* ..... 140
- 4.1.8 Jumlah Sekolah, Guru, dan Murid Madrasah Aliyah (MA) di Bawah Kementerian Agama Menurut Kabupaten/Kota, 2017/2018  
*Number of Schools, Teachers, and Pupils in Madrasah Aliyah (MA) Under The Ministry of Religious Affairs by Regency/Municipality, 2017/2018*.....143
- 4.1.9 Jumlah Perguruan Tinggi<sup>1</sup>, Mahasiswa, dan Tenaga Edukatif (Negeri dan Swasta) di Bawah Kementerian Riset, Teknologi dan Pendidikan Tinggi Menurut Kabupaten/Kota, 2017/2018  
*Number of Universities<sup>1</sup>, Students, and Lecturers (State and Private) Under the Ministry of Research, Technology and High Education by Regency/ Municipality, 2017/2018*.....146
- 4.1.10 Jumlah Perguruan Tinggi<sup>1</sup>, Mahasiswa, dan Tenaga Edukatif (Negeri dan Swasta) di Bawah Kementerian Agama Menurut Kabupaten/Kota Menurut Kabupaten/Kota, 2017/2018  
*Number of Universities<sup>1</sup>, Students, and Lecturers (State and Private) Under*

|        |  |     |
|--------|--|-----|
|        | <i>the Ministry of Religious Affairs by Regency/Municipality, 2017/2018</i> .....  | 148 |
| 4.1.11 | Jumlah Mahasiswa pada ULM, UIN, dan Akademi-Akademi Negeri menurut Fakultas di Provinsi Kalimantan Selatan, 2018<br><i>Number of Students in ULM, UIN, and State Academies by Faculties in Kalimantan Selatan Province, 2018</i> .....   | 150 |
| 4.1.12 | Jumlah Mahasiswa pada Perguruan Tinggi/Akademi Swasta di Kalimantan Selatan, 2018<br><i>Number of Students in PrivateUniversities/Academies in Kalimantan Selatan Province, 2018</i> .....   | 152 |
| 4.1.13 | Jumlah Dosen Tetap pada ULM, UIN, dan Akademi-Akademi Negeri menurut Fakultas di Provinsi Kalimantan Selatan, 2018<br><i>Number of Permanen Lecturer in ULM, UIN, and State Academies by Faculties in Kalimantan Selatan Province, 2018</i> .....  | 154 |
| 4.1.14 | Jumlah Dosen Tetap pada Perguruan Tinggi/Akademi Swasta di Kalimantan Selatan, 2018<br><i>Number of Lecturer in PrivateUniversities/Academies in Kalimantan Selatan Province, 2018</i> .....   | 156 |
| 4.1.15 | Daya Tampung Realisasi dan Jumlah Kelulusan pada ULM, UIN, dan Akademi-Akademi Negeri menurut Fakultas di Provinsi Kalimantan Selatan, 2018<br><i>Capacity Realization and Number of Graduated Students in ULM, UIN, and State Academies by Faculties in Kalimantan Selatan Province, 2018</i> ..... | 158 |
| 4.1.16 | Daya Tampung Realisasi dan Jumlah Kelulusan pada Perguruan Tinggi/ Akademi Swasta di Kalimantan Selatan, 2018<br><i>Capacity Realization and Number of Graduated Students in Private Universities/Academies in Kalimantan Selatan Province, 2018</i> .....   | 160 |
| 4.1.17 | Jumlah Mahasiswa dan Dosen pada Perguruan Tinggi Agama Islam di Kalimantan Selatan, 2018<br><i>Number of Students and Lectures at Islamic Institute in Kalimantan Selatan Province, 2018</i> .....   | 162 |
| 4.1.18 | Persentase Penduduk Usia 7–24 Tahun Menurut Jenis Kelamin, Kelompok Umur Sekolah, dan Partisipasi Sekolah <sup>1</sup> , 2016-2018<br><i>Percentage of Population Aged 7–24 Years by Sex, School Age Group, and School Participation<sup>1</sup>, 2016-2018</i> .....                                | 163 |
| 4.1.19 | Angka Partisipasi Murni (APM) dan Angka Partisipasi Kasar (APK) Menurut Jenjang Pendidikan, 2017-2018<br><i>Net Participation Rates and Gross Participation Rates by Educational Level, 2017-2018</i> .....  | 166 |
| 4.1.20 | Persentase Penduduk Berumur 15 Tahun ke Atas yang Melek Huruf Menurut Golongan Umur dan Daerah Tempat Tinggal, 2017-2018<br><i>Percentage of Literate People Aged 15 Years and Over by Age Group and Urban-Rural Classification, 2017-2018</i> .....   | 167 |
| 4.1.21 | Jumlah Desa1/Kelurahan yang Memiliki Fasilitas Sekolah Menurut Kabupaten/Kota dan Tingkat Pendidikan, 2011, 2014, 2018   |     |

|            |  |            |
|------------|--|------------|
|            | <i>Number of Villages<sup>1</sup> Having Educational Facilities by Province and Educational Level, 2011, 2014, 2018</i> .....  | 168        |
| 4.1.22     | Angka Partisipasi Murni (APM) dan Angka Partisipasi Kasar (APK) Menurut Jenjang Pendidikan, 2017-2018<br><i>Net Participation Rates and Gross Participation Rates by Educational Level, 2017-2018</i> .....  | 171        |
| 4.1.23     | Jumlah Pengunjung Menurut Bidang Layanan per Bulan di Dinas Perpustakaan dan Arsip Daerah Provinsi Kalimantan Selatan, 2018<br><i>Number of Visitors per Month According to Field Services in The Library and Archives Kalimantan Selatan Province, 2018</i> .....   | 172        |
| 4.1.24     | Jumlah Pengunjung Menurut Kelompok Pemustaka di Dinas Perpustakaan dan Arsip Daerah Provinsi Kalimantan Selatan, 2015-2018<br><i>Number of Visitor by Education Level di The Library and Archives Kalimantan Selatan Province, 2015-2018</i> .....   | 174        |
| 4.1.25     | Jumlah Anggota dan Buku yang Dipinjam di Dinas Perpustakaan dan Arsip Daerah Provinsi Kalimantan Selatan, 2018<br><i>Number of Visitors per Month According to Field Services in The Library and archives Kalimantan Province, 2018</i> .....  | 175        |
| 4.1.26     | Jumlah Pengunjung di Museum Negeri Lambung Mangkurat, 2015-2018<br><i>Number of Visitors in Lambung Mangkurat Museum, 2015-2018</i> .....  | 176        |
| <b>4.2</b> | <b>KESEHATAN/HEALTH</b> .....  | <b>177</b> |
| 4.2.1      | Jumlah Desa <sup>1</sup> /Kelurahan Yang Memiliki Sarana Kesehatan Menurut Kabupaten/Kota, 2011, 2014, 2018<br><i>Number of Villages<sup>1</sup> Having Health Facilities by Regency/Municipality, 2011, 2014, 2018</i> .....  | 177        |
| 4.2.2      | Distribusi Persentase Wanita Berumur 15–49 Tahun yang Pernah Kawin dan Melahirkan Hidup dalam Dua Tahun Terakhir Menurut Kabupaten/Kota dan Penolong Persalinan, 2017-2018<br><i>Percentage Distribution of Ever Married Women Aged 15–49 Years Who Had Live Birth in The Two Years Preceding The Survey by Regency/ Municipality and Last Birth Attendance, 2017-2018</i> ..... | 180        |
| 4.2.3      | Jumlah Tenaga Kesehatan Menurut Kabupaten/Kota, 2018<br><i>Number of Medical Personnel by Regency/Municipality, 2018</i> .....   | 182        |
| 4.2.4      | Persentase Penduduk yang Mempunyai Keluhan Kesehatan Selama Sebulan Terakhir Menurut Kabupaten/Kota, 2013-2018<br><i>Percentage of People Who Had Health Complaint During a Month Prior to The Survey by Regency/Municipality, 2013-2018</i> .....   | 183        |
| 4.2.5      | Jumlah Kasus Penyakit Menurut Kabupaten/Kota dan Jenis Penyakit, 2018<br><i>Number of Disease Cases by Regency/Municipality and Type of Disease, 2018</i> .....  | 184        |
| 4.2.6      | Jumlah Bayi Lahir, Bayi Berat Badan Lahir Rendah (BBLR), BBLR Dirujuk, dan Bergizi Kurang Menurut Kabupaten/Kota, 2018   |            |

|        |  |            |
|--------|--|------------|
|        | <i>Number of Births, Babies with Low Birth Weights (LBW), Treated LBW, and Malnutrition Case by Regency/Municipality, 2018.....</i>  | <i>187</i> |
| 4.2.7  | Jumlah Rumah Sakit Umum, Rumah Sakit Khusus, dan Puskesmas Menurut Kabupaten/Kota, 2017 dan 2018<br><i>Number of General Hospital, Special Hospital, and Public Health Center by Regency/Municipality, 2017 and 2018.....</i>  | <i>188</i> |
| 4.2.8  | Persentase Penduduk yang Mempunyai Keluhan Kesehatan dan Berobat Jalan Selama Sebulan Terakhir Menurut Kabupaten/Kota, 2014-2018<br><i>Percentage of People Who Had Health Complaint and Had Outpatient During a Month Prior to the Survey by Regency/Municipality, 2014-2018</i>  | <i>191</i> |
| 4.2.9  | Distribusi Persentase Penduduk yang Mempunyai Keluhan Kesehatan Selama Sebulan Terakhir dan Tidak Berobat Jalan Menurut Kabupaten/Kota dan Alasan Utama Tidak Berobat Jalan, 2018<br><i>Percentage Distribution of People Who Had Health Complaint During a Month Prior to the Survey and Had Not Outpatient by Province and Main Reason fornot Outpatient, 2018 .....</i> | <i>192</i> |
| 4.2.10 | Persentase Penduduk yang Memiliki Jaminan Kesehatan Menurut Kabupaten/Kota dan Jenis Jaminan, 2017-2018<br><i>Percentage of Population Who Has Health Insurance by Regency/ Municipality and Types of Health Insurance, 2017-2018.....</i>   | <i>195</i> |
| 4.2.11 | Jumlah Dokter Spesialis, Dokter Umum, dan Dokter Gigi Menurut Sarana Pelayanan Kesehatan, 2018<br><i>Number of Medical Specialist, General Practitioners, and Dentists by Health Facilities, 2018 .....</i>  | <i>197</i> |
| 4.2.12 | Persentase Perempuan Pernah kawin Berumur 15-49 Tahun yang Melahirkan Anak Lahir Hidup (ALH) Menurut Kabupaten/Kota dan Penolong Proses Kelahiran, 2017-2018<br><i>Percentage of Women Ever Married Aged 15-49 Years Who Gave Birth Alived Children by Regency/Municipality and Birth Process Helper, 2017-2018.....</i>   | <i>198</i> |
| 4.2.13 | Jumlah Ibu Hamil, Melakukan Kunjungan K1, Melakukan Kunjungan K4, Kurang Energi Kronis (KEK), dan Mendapat Tablet Zat Besi (Fe), 2015-2018<br><i>Number of Pregnant Women, Conducting K1 Visits, Conducting K4 Visits, Chronic Energy Lack, and Getting Iron Tablets (Fe), 2015-2018 .....</i>   | <i>199</i> |
| 4.2.14 | Jumlah Klinik Keluarga Berencana (KKB) dan Pos Pelayanan Keluarga Berencana Desa (PPKBD) Menurut Kabupaten/Kota, 2018<br><i>Number of Family Planning Clinics (KKB) and Village Family Planning Service Posts (PPKBD) by Regency/Municipality, 2018.....</i>   | <i>200</i> |
| 4.2.15 | Jumlah Pasangan Usia Subur dan Peserta KB Aktif Menurut Kabupaten/ Kota, 2018<br><i>Number of Fertile Age Couples and Active Family Planning Participants by Regency/Municipality, 2018.....</i>   | <i>201</i> |
| 4.2.16 | Persentase Penduduk yang Memiliki Jaminan Kesehatan Menurut Kabupaten/Kota dan Jenis Jaminan, 2017-2018<br><i>Percentage of Population Who Has Health Insurance by Regency/ Municipality and Types of Health Insurance, 2017-2018.....</i>   | <i>203</i> |

|            |   |            |
|------------|---|------------|
| 4.2.17     | Persentase Penduduk yang Memiliki Jaminan Kesehatan Menurut Kabupaten/Kota dan Jenis Jaminan, 2017-2018<br><i>Percentage of Population Who Has Health Insurance by Regency/Municipality and Types of Health Insurance, 2017-2018</i> .....                      | 204        |
| <b>4.3</b> | <b>PERUMAHAN DAN LINGKUNGAN/HOUSING AND ENVIRONMENT</b> .....   | <b>206</b> |
| 4.3.1      | Distribusi Persentase Rumah Tangga Menurut Kabupaten/Kota dan Luas Lantai (m <sup>2</sup> ), 2018<br><i>Percentage Distribution of Household Population by Regency/Municipality and Floor Area (m<sup>2</sup>), 2018</i> .....                                  | 206        |
| 4.3.2      | Distribusi Persentase Rumah Tangga Menurut Kabupaten/Kota dan Sumber Air Minum, 2018<br><i>Percentage Distribution of Household Population by Regency/Municipality and Source of Drinking Water, 2018</i> .....   | 207        |
| 4.3.3      | Distribusi Persentase Rumah Tangga Menurut Kabupaten/Kota dan Sumber Penerangan, 2018<br><i>Percentage Distribution of Household Population by Regency/Municipality and Lighting Source, 2018</i> .....   | 210        |
| 4.3.4      | Distribusi Persentase Rumah Tangga Menurut Kabupaten/Kota dan Penggunaan Fasilitas Tempat Buang Air Besar, 2018<br><i>Percentage Distribution of Household Population by Regency/Municipality and Type of Toilet Facility Used by The Household, 2018</i> ..... | 211        |
| 4.3.5      | Distribusi Persentase Rumah Tangga Menurut Kabupaten/Kota dan Penggunaan Fasilitas Tempat Buang Air Besar, 2018<br><i>Percentage Distribution of Household Population by Regency/Municipality and Type of Cooking Fuel, 2018</i> .....                          | 212        |
| 4.3.6      | Distribusi Persentase Rumah Tangga Menurut Kabupaten/Kota dan Status Penguasaan Bangunan Tempat Tinggal, 2018<br><i>Percentage Distribution of Household Population by Regency/Municipality and Dwelling Ownership Status, 2018</i> .....                       | 214        |
| 4.3.7      | Distribusi Persentase Rumah Tangga Menurut Kabupaten/Kota dan Jenis Lantai Terluas, 2018<br><i>Percentage Distribution of Household Population by Regency/Municipality and Main Material of Dwelling Floor, 2018</i> .....                                      | 215        |
| 4.3.8      | Persentase Rumah Tangga yang Memiliki Akses Terhadap Sanitasi Layak Menurut Kabupaten/Kota, 2016-2018<br><i>Percentage of Household Population by Regency/Municipality and Improved Sanitation, 2016-2018</i> .....   | 216        |
| 4.3.9      | Persentase Rumah Tangga yang Memiliki Akses Terhadap Sumber Air Minum Layak Menurut Kabupaten/Kota, 2014-2018<br><i>Percentage of Household Population by Regency/Municipality and Improved Drinking Water, 2014-2018</i> .....                                 | 217        |
| 4.3.10     | Jumlah Rumah Tidak Layak Huni Menurut Kabupaten/Kota di Provinsi Kalimantan Selatan, 2018<br><i>Number of Unlivable House in Kalimantan Selatan Province by Regency/</i>  |            |

|            |   |     |
|------------|---|-----|
|            | <i>Municipality, 2018</i> .....   | 218 |
| 4.3.11     | Luas Kawasan Pemukiman Kumuh Menurut Kabupaten/Kota di Provinsi Kalimantan Selatan, 2018<br><i>Slum Area of Kalimantan Selatan Province by Regency/Municipality, 2018</i> .....   | 219 |
| <b>4.4</b> | <b>KRIMINALITAS/CRIME</b> .....   | 220 |
| 4.4.1      | Jumlah Tindak Pidana, Risiko Penduduk Terjadi Tindak Pidana per 100.000 Penduduk, Persentase Penyelesaian Tindak Pidana, dan Selang Waktu Terjadinya Tindak Pidana Menurut Kepolisian Resort, 2016-2018<br><i>Number of Crime, Crime Rate per 100,000 Population, Percentage of Crime Clearance, and Time Interval of Crime Occurance by Departmental (Resort) Police Office, 2016-2018</i> ..... | 220 |
| 4.4.2      | Jumlah Peristiwa Kejahatan Konvensional yang Dilaporkan dan Diselesaikan Menurut Jenisnya di Provinsi Kalimantan Selatan, 2018<br><i>Number of Conventional Crime and Offence Reported and Cleared in Kalimantan Selatan Province, 2018</i> .....   | 224 |
| 4.4.3      | Jumlah Peristiwa Kejahatan Transnasional yang Dilaporkan dan Diselesaikan Menurut Jenisnya di Provinsi Kalimantan Selatan, 2018<br><i>Number of Transnasional Crime and Offence Reported and Cleared in Kalimantan Selatan Province, 2018</i> .....   | 225 |
| 4.4.4      | Jumlah Peristiwa Kejahatan Terhadap Kekayaan Negara yang Dilaporkan dan Diselesaikan Menurut Jenisnya di Provinsi Kalimantan Selatan, 2018<br><i>Number of Wealth of The Country Crime Reported and Cleared in Kalimantan Selatan Province, 2018</i> .....  | 226 |
| 4.4.5      | Jumlah Peristiwa Kejahatan Berimplikasi Kontijensi yang Dilaporkan dan Diselesaikan Menurut Jenisnya di Provinsi Kalimantan Selatan, 2018<br><i>Number of Events Reported Implications Contingent and Cleared in Kalimantan Selatan Province, 2018</i> .....  | 227 |
| <b>4.5</b> | <b>Agama dan Sosial Lainnya/Religion and Other Social Affairs</b> .....   | 228 |
| 4.5.1      | Jumlah Jemaah Haji yang Diberangkatkan1 ke Tanah Suci Mekah Menurut Kabupaten/Kota, 2016-2018<br><i>Number of Hajj Pilgrims Departured1 to the Holyland of Mecca by Regency/Municipality, 2016-2018</i> .....   | 228 |
| 4.5.2      | Nikah, Talak dan Cerai, serta Rujuk, 2016-2018<br><i>Number of Marriages, Divorces, and Reconciliations, 2016-2018</i> .....  | 229 |
| 4.5.3      | Jumlah Perceraian Menurut Faktor dan Kabupaten/Kota, 2018<br><i>Number of Divorces by Factors and Regency/Municipality, 2018</i> .....  | 230 |
| 4.5.4      | Jumlah Penduduk Menurut Kabupaten/Kota dan Agama yang Dianut, 2018<br><i>Population by Regency/Municipality and Religion, 2018</i> .....  | 233 |
| 4.5.5      | Jumlah Tempat Peribadatan Menurut Kabupaten/Kota, 2018<br><i>Number of Places of Worship by Regency/Municipality and Religion, 2018</i> .....   | 234 |
| 4.5.6      | Jumlah Kejadian Bencana Alam Menurut Kabupaten/Kota, 2018<br><i>Number of Natural Disaster Events by Regency/Municipality, 2018</i> .....   | 235 |

|            |  |            |
|------------|--|------------|
| 4.5.7      | Jumlah Korban yang Diakibatkan Bencana Alam Menurut Kabupaten/Kota, 2018<br><i>Number of Victims Due to Natural Disaster by Regency/Municipality, 2018</i> .....   | 237        |
| 4.5.8      | Jumlah Kerusakan Rumah yang Diakibatkan Bencana Alam Menurut Kabupaten/Kota, 2018<br><i>Number of Damaged Houses Due to Natural Disaster by Regency/Municipality, 2018</i> .....   | 243        |
| 4.5.9      | Jumlah Desa1/Kelurahan yang Mengalami Bencana Alam2 Menurut Kabupaten/Kota, 2011, 2014 dan 2018<br><i>Number of Villages1 that Had Natural Disaster2 by Regency/Municipality, 2011, 2014 and 2018</i> .....                            | 244        |
| 4.5.10     | Jumlah Penerima Bantuan (kepala keluarga) dan Anggaran Bantuan Sosial Pangan Menurut Kabupaten/Kota, 2018<br><i>Number of Aid Recipients (head of household) and Food Social Assistance Budget by Regency/Municipality, 2018</i> ..... | 246        |
| 4.5.11     | Indeks Kebahagiaan dan Tingkat Kepuasan Hidup terhadap Sepuluh Aspek Kehidupan Menurut Kabupaten/Kota, 2018<br><i>Happiness Index and Satisfaction Level of Ten Life Aspects by Regency/Municipality, 2018</i> .....                   | 247        |
| 4.5.12     | Indeks Kebahagiaan dan Indeks Dimensi Penyusun Indeks Kebahagiaan Menurut Kabupaten/Kota, 2018<br><i>Happiness Index and Composers Index of Happiness Index by Regency/Municipality, 2018</i> .....                                    | 250        |
| <b>4.6</b> | <b>KEMISKINAN DAN PEMBANGUNAN MNUSIA/Poverty and Human Development</b> .....   | <b>252</b> |
| 4.6.1      | Garis Kemiskinan, Jumlah, dan Persentase Penduduk Miskin, 2009-2018<br><i>Poverty Line, Number, and Percentage of Poor People, 2009-2018</i> .....   | 252        |
| 4.6.2      | Jumlah dan Persentase Penduduk Miskin Menurut Kabupaten/Kota, 2017-2018<br><i>Number and Percentage of Poor People by Regency/Municipality, 2017-2018</i> .....  | 253        |
| 4.6.3      | Garis Kemiskinan, Jumlah, dan Persentase Penduduk Miskin di Daerah Perkotaan Menurut Kabupaten/Kota, 2017-2018<br><i>Poverty Line, Number, and Percentage of Poor People in Urban Area by Regency/Municipality, 2017-2018</i> .....    | 254        |
| 4.6.4      | Garis Kemiskinan, Jumlah, dan Persentase Penduduk Miskin di Daerah Perdesaan Menurut Kabupaten/Kota, 2017-2018<br><i>Poverty Line, Number, and Percentage of Poor People in Rural Area by Regency/Municipality, 2017-2018</i> .....    | 255        |
| 4.6.5      | Indeks Kedalaman Kemiskinan dan Indeks Keparahan Kemiskinan Menurut Daerah, 2009-2018<br><i>Poverty Gap Index and Poverty Severity Index by Region, 2009-2018</i> .....  | 256        |



|            |  |            |
|------------|--|------------|
| 4.6.6      | Jumlah, Kapasitas dan isi Panti Sosial (Pemerintah dan Swasta) Menurut Kabupaten/Kota, 2018<br><i>Number, Capacity and Charitable Institution Occupants (State and Private) by Regency/Municipality, 2018</i> .....  | 257        |
| 4.6.7      | Penanganan Penanganan Fakir Miskin Menurut Kabupaten/Kota, 2018<br><i>Poor Founding by Regency/Municipality, 2018</i> .....  | 258        |
| <b>5</b>   | <b>PERTANIAN/AGRICULTURE</b> .....   | <b>259</b> |
| <b>5.1</b> | <b>TANAMAN PANGAN/ FOOD CROPS</b> .....  | <b>271</b> |
| 5.1.1      | Luas Panen, Produksi, dan Produktivitas Padi Menurut Kabupaten/Kota di Provinsi Kalimantan Selatan, 2018<br><i>Harvested Area, Production, and Productivity of Paddy by Regency/ Municipality in Kalimantan Selatan Province, 2018</i> .....   | 271        |
| 5.1.2      | Produki Padi Setara Beras Menurut Kabupaten/Kota (ton), 2018<br><i>Rice Equivalent Production by Regency/Municipality (ton), 2018</i> .....  | 272        |
| 5.1.3      | Produki Jagung dan Kedelai Menurut Kabupaten/Kota (ton), 2018<br><i>Production of Maize and Soybeans by Regency/Municipality (ton), 2018</i> .   | 273        |
| 5.1.4      | Luas Lahan Tegal/Kebun, Ladang/Huma, dan Lahan yang Sementara Tidak Diusahakan Menurut Kabupaten/Kota di Provinsi Kalimantan Selatan (hektar), 2018<br><i>Area of Dry Field/Garden, Shifting Cultivation, Land and Temporarily Unused Land by Regency/Municipality in Kalimantan Selatan Province (hectar), 2018</i> ..... | 274        |
| 5.1.5      | Produki Kacang Tanah dan Kacang Hijau Menurut Kabupaten/Kota (ton), 2018<br><i>Production of Peanut and Mungbean by Regency/Municipality (ton), 2018</i> .....   | 275        |
| 5.1.6      | Produki Ubi Kayu dan Ubi Jalar Menurut Kabupaten/Kota (ton), 2018<br><i>Production of Cassava and Sweet Potato by Regency/Municipality (ton), 2018</i> .....   | 276        |
| 5.1.7      | Luas Serangan dan Kerusakan Padi Menurut Kabupaten/Kota di Provinsi Kalimantan Selatan, 2018<br><i>Area of Plants Attacked and Damaged of Paddy in Kalimantan Selatan Province, 2018</i> .....   | 277        |
| 5.1.8      | Luas Serangan dan Kerusakan Jagung Menurut Kabupaten/Kota di Provinsi Kalimantan Selatan, 2018<br><i>Area of Plants Attacked and Damaged of Maize Kalimantan Selatan Province, 2018</i> .....  | 278        |
| 5.1.9      | Luas Serangan dan Kerusakan Kedelai Menurut Kabupaten/Kota di Provinsi Kalimantan Selatan, 2018<br><i>Area of Plants Attacked and Damaged of Soybeans Kalimantan Selatan Province, 2018</i> .....  | 279        |
| 5.1.10     | Luas Serangan dan Kerusakan Kacang Tanah Menurut Kabupaten/Kota di   |            |

|            |   |            |
|------------|---|------------|
|            | Provinsi Kalimantan Selatan, 2018<br><i>Area of Plants Attacked and Damaged of Peanut in Kalimantan Selatan Province, 2018</i> .....  | 280        |
| <b>5.2</b> | <b>HORTIKULTURA/HORTICULTURE</b> .....  | <b>281</b> |
| 5.2.1      | Luas Panen Tanaman Sayuran Menurut Kabupaten/Kota dan Jenis Tanaman di Provinsi Kalimantan Selatan (ha), 2017-2018<br><i>Harvested Area of Vegetables by Regency/Municipality and Kind of Plant in Kalimantan Selatan Province (ha), 2017-2018</i> .....                                  | 281        |
| 5.2.2      | Produksi Tanaman Sayuran Menurut Kabupaten/Kota dan Jenis Tanaman di Provinsi Kalimantan Selatan (kuintal), 2017-2018<br><i>Production of Vegetables by Regency/Municipality and Kind of Plant in Kalimantan Selatan Province (quintal), 2017-2018</i> .....                              | 283        |
| 5.2.3      | Luas Panen Tanaman Sayuran dan Buah-Buahan Semusim Menurut Jenis Tanaman di Provinsi Kalimantan Selatan (ha), 2015-2018<br><i>Harvested Area of Seasonal Vegetables and Fruits by Kind of Plant in Kalimantan Selatan Province (ha), 2015-2018</i> .....                                  | 285        |
| 5.2.4      | Produksi Tanaman Sayuran dan Buah-Buahan Semusim Menurut Jenis Tanaman di Provinsi Kalimantan Selatan (kuintal), 2015-2018<br><i>Production of Seasonal Vegetables and Fruits by Kind of Plant in Kalimantan Selatan Province (quintal), 2015-2018</i> .....                              | 286        |
| 5.2.5      | Luas Panen Tanaman Biofarmaka Menurut Kabupaten/Kota dan Jenis Tanaman di Provinsi Kalimantan Selatan (m <sup>2</sup> ), 2017-2018<br><i>Harvested Area of Medicinal Plants by Regency/Municipality and Kind of Plant in Kalimantan Selatan Province (m<sup>2</sup>), 2017-2018</i> ..... | 287        |
| 5.2.6      | Produksi Tanaman Biofarmaka Menurut Kabupaten/Kota dan Jenis Tanaman di Provinsi Kalimantan Selatan (Kg), 2017-2018<br><i>Production of Medicinal Plants by Regency/Municipality and Kind of Plant in Kalimantan Selatan Province (Kg), 2017-2018</i> .....                               | 289        |
| 5.2.7      | Luas Panen Tanaman Biofarmaka Menurut Jenis Tanaman di Provinsi Kalimantan Selatan (m <sup>2</sup> ), 2015-2018<br><i>Harvested Area of Medicinal Plants by Kind of Plant in Kalimantan Selatan Province (m<sup>2</sup>), 2015-2018</i> .....   | 291        |
| 5.2.8      | Produksi Tanaman Biofarmaka Menurut Jenis Tanaman di Provinsi Kalimantan Selatan (ton), 2015-2018<br><i>Production of Medicinal Plants by Kind of Plant in Kalimantan Selatan Province (ton), 2015-2018</i> .....   | 292        |
| 5.2.9      | Luas Panen Tanaman Hias Menurut Kabupaten/Kota dan Jenis Tanaman di Provinsi Kalimantan Selatan (m <sup>2</sup> ), 2017-2018<br><i>Harvested Area of Ornamental Plants by Regency/Municipality and Kind of Plant in Kalimantan Selatan Province (m<sup>2</sup>), 2017-2018</i> .....      | 293        |
| 5.2.10     | Produksi Tanaman Hias Menurut Kabupaten/Kota dan Jenis Tanaman di Provinsi Kalimantan Selatan (tangkai), 2017-2018<br><i>Production of Ornamental Plants by Regency/Municipality and Kind of Plant in Kalimantan Selatan Province (stem), 2017-2018</i> .....                             | 294        |
| 5.2.11     | Luas Panen Tanaman Hias Menurut Jenis Tanaman di Provinsi Kalimantan  |            |

|            |   |            |
|------------|---|------------|
|            | Selatan (m <sup>2</sup> ), 2015-2018<br><i>Harvested Area of Ornamental Plants by Kind of Plant in Kalimantan Selatan Province (m<sup>2</sup>), 2015-2018</i> .....   | 295        |
| 5.2.12     | Produksi Tanaman Hias Menurut Jenis Tanaman di Provinsi Kalimantan Selatan (tangkai), 2015-2018<br><i>Production of Ornamental Plants by Kind of Plant in Kalimantan Selatan Province (stem), 2015-2018</i> .....   | 296        |
| 5.2.13     | Produksi Buah-Buahan Tahunan Menurut Kabupaten/Kota dan Jenis Tanaman di Provinsi Kalimantan Selatan (kuintal), 2017-2018<br><i>Production of Annual Fruits by Regency/Municipality and Kind of Plant in Kalimantan Selatan Province (quintal), 2017-2018</i> ..... | 297        |
| 5.2.14     | Produksi Buah-Buahan Tahunan Menurut Jenis Tanaman di Provinsi Kalimantan Selatan (kuintal), 2015-2018<br><i>Production of Annual Fruits by Kind of Plant in Kalimantan Selatan Province (quintal), 2015-2018</i> .....   | 299        |
| <b>5.3</b> | <b>PERKEBUNAN/ESTATE CROPS</b> .....  | <b>300</b> |
| 5.3.1      | Luas Areal Tanaman Perkebunan Menurut Kabupaten/Kota dan Jenis Tanaman di Provinsi Kalimantan Selatan (Ha), 2017-2018<br><i>Planted Area of Estate Crops by Regency/Municipality &amp; Type of Crops In Kalimantan Selatan Province (Hectare), 2017-2018</i> .....  | 300        |
| 5.3.2      | Produksi Tanaman Perkebunan Menurut Kabupaten/Kota dan Jenis Tanaman di Provinsi Kalimantan Selatan (Ton), 2017-2018<br><i>Production of Estate Crops by Regency/Municipality &amp; Type of Crops In Kalimantan Selatan Province (Ton), 2017-2018</i> .....         | 303        |
| 5.3.3      | Luas Tanaman Perkebunan menurut Jenis Tanaman di Provinsi Kalimantan Selatan (hektar), 2018<br><i>Planting Area of Estates by Kind of Crops in Kalimantan Selatan Province (hectare), 2018</i> .....  | 306        |
| 5.3.4      | Produksi Tanaman Perkebunan menurut Jenis Tanaman di Provinsi Kalimantan Selatan (Ton), 2018<br><i>Production of Estates by Kind of Crops in Kalimantan Selatan Province (Ton), 2018</i> .....  | 307        |
| <b>5.4</b> | <b>KEHUTANAN/FORESTRY</b> .....   | <b>308</b> |
| 5.4.1      | Luas Kawasan Hutan dan Perairan <sup>1</sup> Menurut Kabupaten/Kota (ha), 2018<br><i>Extent of Forest Area, Inland Water, Coastal, and Marine Ecosystem <sup>1</sup> by Regency/Municipality (ha), 2018</i> .....   | 308        |
| 5.4.2      | Produksi Kayu Olahan Menurut Jenis Produksi di Provinsi Kalimantan Selatan (m3), 2013-2018<br><i>Timber Production by Type of Product in Kalimantan Selatan Province (m3), 2013-2018</i> .....  | 309        |
| 5.4.3      | Perkembangan Luas Kawasan Hutan di Provinsi Kalimantan Selatan, 2018<br><i>Progress of Forest Areas in Kalimantan Selatan Province, 2018</i> .....  | 310        |
| 5.4.4      | Kawasan Suaka Alam dan Kawasan Pelestarian Alam di Provinsi Kalimantan Selatan, 2018  |            |

|            |   |            |
|------------|---|------------|
|            | <i>Nature Reserve Area and Conservation Area in Kalimantan Selatan Province, 2018</i> .....   | 311        |
| 5.4.5      | Persebaran Lahan Kritis dan Sangat Kritis Menurut Kabupaten/Kota di Provinsi Kalimantan Selatan (hektar), 2018<br><i>Spocad of Critical and Very Critical Tune by Regency/City in Kalimantan Selatan Province (hectare), 2018</i> .....         | 312        |
| 5.4.6      | Rekapitulasi Pengembangan Hutan Rakyat dengan Dana APBD Provinsi Kalimantan Selatan (hektar), 2014-2018<br><i>Recapitulation of Forestation with Province Budget Kalimantan Selatan Province (hectare), 2014-2018</i> .....                     | 313        |
| 5.4.7      | Sebaran Titik Panas/Hotspot di Provinsi Kalimantan Selatan (hektar), 2016-2018<br><i>Spread of Hotspot in Kalimantan Selatan Province (hectare), 2016-2018</i> .....  | 314        |
| <b>5.5</b> | <b>PETERNAKAN/LIVESTOCK</b> .....   | <b>315</b> |
| 5.5.1      | Populasi Ternak Menurut Kabupaten/Kota dan Jenis Ternak (ekor) di Provinsi Kalimantan Selatan, 2017-2018<br><i>Livestock Population by Regency/Municipality and Kind of Livestock in Kalimantan Selatan Province (heads),2017-2018</i> .....    | 315        |
| 5.5.2      | Populasi Unggas Menurut Kabupaten/Kota dan Jenis Unggas di Provinsi Kalimantan Selatan (Ekor),2017-2018<br><i>Poultry Population by Regency/Municipality and Kind of Poultry in Kalimantan Selatan Province (Heads), 2017-2018</i> .....        | 317        |
| 5.5.3      | Produksi Daging Ternak Menurut Kabupaten/Kota dan Jenis Unggas di Provinsi Kalimantan Selatan (Kg),2017-2018<br><i>Meat Production by Regency/Municipality and Kind of Poultry in Kalimantan Selatan Province (Kg), 2017-2018</i> .....         | 319        |
| 5.5.4      | Produksi Daging Unggas Menurut Kabupaten/Kota dan Jenis Unggas di Provinsi Kalimantan Selatan (Kg),2017-2018<br><i>Poultry Meat Production by Regency/Municipality and Kind of Poultry in Kalimantan Selatan Province (Kg), 2017-2018</i> ..... | 321        |
| 5.5.5      | Produksi Telur Unggas Menurut Kabupaten/Kota dan Jenis Unggas di Provinsi Kalimantan Selatan, 2017-2018<br><i>Production of Poultry Eggs by Regency/Municipality and Kind of Poultry in Kalimantan Selatan Province, 2017-2018</i> .....        | 323        |
| 5.5.6      | Produksi Susu Sapi Menurut Kabupaten/Kota dan Jenis Unggas di Provinsi Kalimantan Selatan, 2017-2018<br><i>Production of Cow Milk by Regency/Municipality and Kind of Poultry in Kalimantan Selatan Province, 2017-2018</i> .....               | 325        |
| 5.5.7      | Banyaknya Ternak yang Dipotong Menurut Kabupaten/Kota dan Jenis Ternak di Provinsi Kalimantan Selatan, 2018<br><i>Number of Livestock Slaughtered by Regency/City and Kind of Livestock in Kalimantan Selatan Province, 2018</i> .....          | 326        |
| 5.5.8      | Banyaknya Ternak Unggas yang Dipotong Menurut Kabupaten/Kota dan Jenis Unggas di Provinsi Kalimantan Selatan, 2018  |            |

|            |  |            |
|------------|--|------------|
|            | <i>Number of Poultry Slaughtered by Regency/City and Kind of Poultry in Kalimantan Selatan Province, 2018.....</i>   | <i>327</i> |
| <b>5.6</b> | <b>PERIKANAN/FISHERY .....</b>   | <b>328</b> |
| 5.6.1      | Produksi dan Nilai Produksi Perikanan Tangkap Menurut Kabupaten/Kota dan Jenis Penangkapan, 2018<br><i>Production and Production Value of Fish Capture by Regency/Municipality and Type of Captures, 2018 .....</i>  | <i>328</i> |
| 5.6.2      | Produksi dan Nilai Produksi Perikanan Tangkap di Laut Menurut Kabupaten/Kota dan Komoditas Utama di Provinsi Kalimantan Selatan, 2018<br><i>Production and Production Value of Marine Capture Fisheries by Regency/Municipality and Main Commodity in Kalimantan Selatan Province, 2018 .....</i>                    | <i>329</i> |
| 5.6.3      | Produksi dan Nilai Produksi Perikanan Tangkap di Perairan Umum Menurut Kabupaten/Kota dan Komoditas Utama di Provinsi Kalimantan Selatan, 2018<br><i>Production and Production Value of Inland Open Water Capture Fisheries by Regency/Municipality and Main Commodity in Kalimantan Selatan Province, 2018.....</i> | <i>331</i> |
| 5.6.4      | Produksi dan Nilai Produksi Perikanan Tangkap di Perairan Umum Menurut Kabupaten/Kota dan Lokasi di Provinsi Kalimantan Selatan, 2018<br><i>Production and Production Value of Inland Open Water Capture Fisheries by Regency/Municipality and Location in Kalimantan Selatan Province, 2018 .....</i>               | <i>332</i> |
| 5.6.5      | Produksi Perikanan Budidaya Menurut Kabupaten/Kota di Provinsi Kalimantan Selatan, 2018<br><i>Production of Aquaculture by Regency/Municipality in Kalimantan Selatan Province, 2018.....</i>  | <i>334</i> |
| 5.6.6      | Produksi dan Nilai Produksi Perikanan Budidaya Menurut Kabupaten/Kota dan Jenis Budidaya di Provinsi Kalimantan Selatan, 2018<br><i>Production and Production Value of Aquaculture by Regency/Municipality and Type of Culture in Kalimantan Selatan Province, 2018.....</i>   | <i>335</i> |
| 5.6.7      | Produksi dan Nilai Produksi Perikanan Budidaya Menurut Kabupaten/Kota dan Jenis Ikan di Provinsi Kalimantan Selatan, 2018<br><i>Production and Production Value of Aquaculture by Regency/Municipality and Type of Fish in Kalimantan Selatan Province, 2018.....</i>  | <i>340</i> |
| 5.6.8      | Produksi dan Nilai Produksi Perikanan Menurut Sub Sektor di Provinsi Kalimantan Selatan, 2018<br><i>Fishery Production and Production Value by Sub Sector in Kalimantan Selatan Province, 2018.....</i>  | <i>344</i> |
| 5.6.9      | Jumlah Rumah Tangga Perikanan Tangkap Menurut Kabupaten/Kota dan Subsektor di Provinsi Kalimantan Selatan, 2017-2018<br><i>Number of Fish Capture Households by Regency/City and Subsector in Kalimantan Selatan Province, 2017-2018 .....</i>   | <i>345</i> |
| 5.6.10     | Jumlah Rumah Tangga Perikanan Budidaya Menurut Kabupaten/Kota dan Subsektor di Provinsi Kalimantan Selatan, 2018<br><i>Number of Aquaculture Households by Regency/City and Subsector in</i>   |            |

|            |  |     |
|------------|--|-----|
|            | <i>Kalimantan Selatan Province, 2017-2018</i> .....  | 346 |
| 5.6.1.1    | Jumlah Perahu/Kapal Menurut Kabupaten/Kota dan Jenis Kapal di Provinsi Kalimantan Selatan, 2018<br><i>Number of Fishing Boats by Regency/City and Type of Boat in Kalimantan Selatan Province, 2018</i> .....  | 347 |
| <b>6</b>   | <b>PERTAMBANGAN DAN ENERGI/MINING AND ENERGY</b> .....   | 349 |
| <b>6.1</b> | <b>PERTAMBANGAN DAN ENERGI/MINING AND ENERGY</b> .....   | 354 |
| 6.1.1      | Produksi Pertambangan Menurut Produknya dan Kabupaten/Kota di Kalimantan Selatan, 2018<br><i>Production of Mining by Product and Regency/Municipality in Kalimantan Selatan Province, 2018</i> .....   | 354 |
| 6.1.2      | Daya Terpasang, Produksi, dan Distribusi Listrik PT. PLN (Persero) pada Cabang/Ranting PLN Menurut Kabupaten/Kota di Provinsi Kalimantan Selatan, 2018<br><i>Installed Electricity Power, Production, and Distribution of PT. PLN (Persero) at PLN Branch by Regency/Municipality in Kalimantan Selatan Province, 2018</i> ..... | 355 |
| 6.1.3      | Jumlah Pelanggan Listrik Menurut Kabupaten/Kota di Provinsi Kalimantan Selatan, 2014-2018<br><i>Number of Electricity Customers by Regency/Municipality in Kalimantan Selatan Province, 2014-2018</i> .....  | 356 |
| 6.1.4      | Banyaknya Pelanggan Listrik Menurut Jenis Pelanggan dan Kabupaten/Kota di Provinsi Kalimantan Selatan, 2018<br><i>Number of Electricity Customer by Kind of Customer and Regency/City in Kalimantan Selatan Province, 2018</i> .....   | 357 |
| 6.1.5      | Banyaknya Tenaga Listrik yang Terjual Menurut Jenis Pelanggan dan Kabupaten/Kota di Provinsi Kalimantan Selatan (Kwh), 2018<br><i>Amount of Electricity Sold by Kind of Customer and Regency/City in Kalimantan Selatan Province (Kwh), 2018</i> .....   | 358 |
| 6.1.6      | Jumlah Langgan, VA Tersambung dan KWH Terjual Menurut Jenis Tarif di Provinsi Kalimantan Selatan, 2018<br><i>Total of Consumers, Power Connected and KWH Sold by Kind of Tarif in Kalimantan Selatan Province, 2018</i> .....  | 359 |
| 6.1.7      | Jumlah Pelanggan dan Air yang Disalurkan Menurut Kabupaten/Kota di Provinsi Kalimantan Selatan, 2018<br><i>Number of Customers and Distributed Water by Regency/Municipality in Kalimantan Selatan Province, 2018</i> .....  | 360 |
| 6.1.8      | Produksi Air Baku Menurut Kabupaten/Kota dan Sumbernya (m <sup>3</sup> ) di Provinsi Kalimantan Selatan, 2018<br><i>Basic Water Production by Regency/Municipality (m<sup>3</sup>) in Kalimantan Selatan Province, 2018</i> .....  | 361 |
| 6.1.9      | Kapasitas Produksi Air (liter/detik) Menurut Kabupaten/Kota di Provinsi Kalimantan Selatan, 2018<br><i>Capacity of Water (litre/second) Production by Regency/Municipality in</i>  |     |

|            |  |     |
|------------|--|-----|
|            | <i>Kalimantan Selatan Province, 2018</i> .....   | 362 |
| <b>7</b>   | <b>INDUSTRI MANUFAKTUR/MANUFACTURING INDUSTRY</b> .....  | 363 |
| <b>7.1</b> | <b>INDUSTRI BESAR DAN SEDANG/LARGE AND MEDIUM MANUFACTURING INDUSTRY</b> .....   | 369 |
| 7.1.1      | Pertumbuhan Industri Menurut Klasifikasi Industri pada Industri Besar dan Sedang di Provinsi Kalimantan Selatan (persen), 2018<br><i>Industry Growth by Industrial Classification in Large and Medium Industries in Kalimantan Selatan Province (percent), 2018</i> .....  | 369 |
| <b>7.2</b> | <b>INDUSTRI MIKRO DAN KECIL/MICRO AND SMALL MANUFACTURING INDUSTRY</b> .....   | 370 |
| 7.2.1      | Pertumbuhan Industri Menurut Klasifikasi Industri pada Industri Mikro dan Kecil di Provinsi Kalimantan Selatan, 2018<br><i>Industry Growth by Industrial Classification in Micro and Small Industries in Kalimantan Selatan Province, 2018</i> .....   | 370 |
| 7.2.2      | Jumlah Perusahaan, Tenaga Kerja, Investasi, Nilai Produksi dan Nilai Bahan Baku pada Industri Menurut Kabupaten/Kota di Provinsi Kalimantan Selatan, 2018<br><i>Number of Companies, Employees, Investment, Production Value, and Material Value in Industries by Regency/Municipality, in Kalimantan Selatan Province, 2018</i> ..... | 371 |
| 7.2.3      | Jumlah Kumulatif Perusahaan, Tenaga Kerja, Investasi, dan Nilai Produksi pada Industri Menurut Kabupaten/Kota di Provinsi Kalimantan Selatan, 2018<br><i>Cumulative Number of Companies, Employees, Investment, and Production Value in Industries by Regency/Municipality, in Kalimantan Selatan Province, 2018</i> .....             | 372 |
| <b>8</b>   | <b>PARIWISATA/TOURISM</b> .....  | 373 |
| <b>8.1</b> | <b>HOTEL</b> .....   | 379 |
| 8.1.1      | Jumlah Akomodasi, Kamar, dan Tempat Tidur yang Tersedia pada Hotel Bintang Menurut Kabupaten/Kota di Provinsi Kalimantan Selatan, 2018<br><i>Number of accommodations, Available Rooms and Beds in Classified Hotel by Regency/Municipality in Kalimantan Selatan Province, 2018</i> .....   | 379 |
| 8.1.2      | Jumlah Akomodasi, Kamar, dan Tempat Tidur yang Tersedia pada Hotel Nonbintang Menurut Kabupaten/Kota di Provinsi Kalimantan Selatan, 2018<br><i>Number of accommodations, Available Rooms and Beds in Non-Classified Hotel by Regency/Municipality in Kalimantan Selatan Province, 2018</i> .....                                      | 380 |
| 8.1.3      | Rata-rata Lama Menginap Tamu Asing dan Tamu Domestik Menurut Bulan di Provinsi Kalimantan Selatan (hari), 2018<br><i>Average Length of Stay of Foreign and Domestic Visitors by Month in Kalimantan Selatan Province (day), 2018</i> .....   | 381 |

|            |  |            |
|------------|--|------------|
| 8.1.4      | Persentase Tingkat Penghunian Kamar Hotel dan Akomodasi Lainnya Menurut Jenis Hotel dan Bulan di Provinsi Kalimantan Selatan, 2018<br><i>Room Occupancy Rate of Hotels and Other Accommodations by Type of Accomodation and Month in Kalimantan Selatan Province , 2018</i> .....        | 382        |
| <b>8.2</b> | <b>PARIWISATA/TOURISM</b> .....  | <b>383</b> |
| 8.2.1.     | Jumlah Kunjungan Wisata dan Lama Kunjungan Menurut Kabupaten/Kota di Provinsi Kalimantan Selatan, 2018<br><i>Number of Visitor and Length of Visit by Regency/Municipality in Kalimantan Selatan Province, 2018</i> .....  | 383        |
| 8.2.2.     | Jumlah Objek Wisata, Penginapan, Usaha Makan Minum dan Lama Penjualan Cenderamata Menurut Kabupaten/Kota di Provinsi Kalimantan Selatan, 2018<br><i>Number of Tourism Objects, Lodging, Restaurants and Souvenirs by Regency/Municipality in Kalimantan Selatan Province, 2018</i> ..... | 384        |
| 8.2.3.     | Jumlah Biro Pariwisata/Agen Perjalanan Wisata dan Jumlah Pemandu Wisata Menurut Kabupaten/Kota di Provinsi Kalimantan Selatan, 2018<br><i>Number of Travel Agency and Tour Guide by Regency/Municipality in Kalimantan Selatan Province, 2018</i> .....                                  | 386        |
| 8.2.4.     | Jumlah Penerimaan Daerah dari Pariwisata Menurut Kabupaten/Kota di Provinsi Kalimantan Selatan, 2018<br><i>Number of Regional Revenue from Tourism by Regency/Municipality in Kalimantan Selatan Province, 2018</i> .....  | 387        |
| 8.2.5.     | Jumlah Wisatawan yang Berkunjung di Provinsi Kalimantan Selatan, 2011-2018<br><i>Number of Visiting Tourists in Kalimantan Selatan Province, 2011-2018</i> ..  | 388        |
| 8.2.6.     | Jumlah Pemberian dan Perpanjangan Dokumen Imigrasi di Provinsi Kalimantan Selatan, 2018<br><i>Number of Administration and Extension of the Document Immigration in Kalimantan Selatan Province, 2018</i> .....  | 389        |
| <b>9</b>   | <b>TRANSPORTASI DAN KOMUNIKASI/TRANSPORTATION AND COMMUNICATION</b> .....  | <b>391</b> |
| <b>9.1</b> | <b>TRANSPORTASI/TRANSPORTATION</b> .....   | <b>398</b> |
| 9.1.1      | Panjang Jalan Menurut Kabupaten/Kota dan Tingkat Kewenangan Pemerintahan di Provinsi Kalimantan Selatan (km), 2016-2018<br><i>Length of Roads by Regency/Municipality and Level of Government Authority in Kalimantan Selatan Province (km), 2016-2018</i> .....                         | 398        |
| 9.1.2      | Jumlah Kendaraan Bermotor Menurut Kabupaten/Kota dan Jenis Kendaraan di Provinsi Kalimantan Selatan (unit), 2016-2018<br><i>Number of Registered Motor Vehicles by Regency/Municipality and Type of Motor Vehicles in Kalimantan Selatan Province (unit), 2016-2018</i> .....            | 399        |
| 9.1.3      | Panjang Jalan Menurut Kabupaten/Kota dan Jenis Permukaan Jalan di  |            |



|            |  |            |
|------------|--|------------|
|            | Provinsi Kalimantan Selatan (km), 2018<br><i>Length of Road by Regency/Municipality and Type of Road Surface in Kalimantan Selatan Province (km), 2018</i> .....   | 400        |
| 9.1.4      | Panjang Jalan Menurut Kabupaten/Kota dan Kondisi Jalan di Provinsi Kalimantan Selatan (km), 2018<br><i>Length of Road by Regency/Municipality and Road Conditions in Kalimantan Selatan Province (km), 2018</i> .....  | 401        |
| 9.1.5      | Panjang Jalan Negara, Provinsi, dan Kabupaten/Kota Menurut Jenis Permukaan, Kondisi, dan Kelas di Provinsi Kalimantan Selatan (km), 2018<br><i>Length of State, Province, and Regency/City Roads by Type of Surface, Condition, and Class of Roads in Kalimantan Selatan Province (km), 2018</i> ..... | 402        |
| 9.1.6      | Arus Kapal Luar dan Dalam Negeri di Provinsi Kalimantan Selatan, 2018<br><i>Traffic of Overseas and Domestic Ships in Kalimantan Selatan Province, 2018</i> .....  | 403        |
| 9.1.7      | Arus Kapal Petikemas di Provinsi Kalimantan Selatan, 2018<br><i>Traffic of Container Ships in Kalimantan Selatan Province, 2018</i> .....  | 404        |
| 9.1.8      | Arus Penumpang Turun dan Naik di Provinsi Kalimantan Selatan, 2018<br><i>Traffic of Passenger Arrived and Departured in Kalimantan Selatan Province, 2018</i> .....  | 405        |
| 9.1.9      | Bongkar Muat Barang Angkutan Antar Pulau dan Luar Negeri menurut Pelabuhan (Ton/m3), 2018<br><i>Cargo Loading and Unloading of Interinsular and Interational by Port (Ton/m3), 2018</i> .....  | 406        |
| <b>9.2</b> | <b>KOMUNIKASI/COMMUNICATION</b> .....  | <b>407</b> |
| 9.2.1      | Jumlah Kantor Pos Pembantu Menurut Kabupaten/Kota di Provinsi Kalimantan Selatan, 2015-2018<br><i>Number of Post Offices Subsidiaries by Regency/Municipality in Kalimantan Selatan Province, 2015-2018</i> .....  | 407        |
| 9.2.2      | Jumlah Pusat Layanan Pos Menurut Kabupaten/Kota di Provinsi Kalimantan Selatan, 2018<br><i>Number of Auxiliary Post Office by Regency/City in Kalimantan Selatan Province, 2018</i> .....  | 408        |
| 9.2.3      | Produksi PT Pos Rayon Kalimantan Selatan, 2018<br><i>Production of Kalimantan Selatan Post Offices, 2018</i> .....   | 409        |
| 9.2.4      | Nama dan Alamat Penerbitan Pers di Provinsi Kalimantan Selatan, 2018<br><i>Names and Addresses of Press Release at Kalimantan Selatan Province, 2018</i> .....   | 410        |
| 9.2.5      | Nama dan Alamat Radio Swasta dan RSPD di Kalimantan Selatan, 2018<br><i>Name and Addresses of Private Broadcast and RSPD at Kalimantan Selatan Province, 2018</i> .....  | 417        |

|             |  |            |
|-------------|--|------------|
| <b>10</b>   | <b>PERBANKAN, INVESTASI, DAN KOPERASI/BANKING, INVESTMENT, AND COOPERATIVE .....</b>   | <b>419</b> |
| <b>10.1</b> | <b>PERBANKAN/BANKING .....</b>   | <b>426</b> |
| 10.1.1      | Posisi Simpanan Masyarakat Dalam Juta Rupiah dan Valuta Asing Pada Bank Umum dan BPR menurut Jenis Simpanan Berdasarkan Lokasi Kantor Penghimpun Dana di Provinsi Kalimantan Selatan, 2018<br><i>Outstanding of Privat Deposits in Million Rupiah and Foreign Currency of Commercial and Rural Banks by Deposits Type on Bank's Office Funds Location in Province of Kalimantan Selatan, 2018.....</i> | <b>426</b> |
| 10.1.2      | Posisi Pinjaman Dalam Juta Rupiah dan Valuta Asing Pada Bank Umum dan BPR menurut Kelompok Bank Berdasarkan Lokasi Proyek di Provinsi Kalimantan Selatan, 2018<br><i>Outstanding of Loans of Commercial and Rural Banks in Million Rupiah and Foreign Currency by Groups of Banks on Project Location in Province of Kalimantan Selatan, 2018.....</i>   | <b>427</b> |
| 10.1.3      | Posisi Pinjaman Dalam Juta Rupiah dan Valuta Asing Pada Bank Umum dan BPR menurut Jenis Penggunaan Berdasarkan Lokasi Proyek di Provinsi Kalimantan Selatan, 2018<br><i>Outstanding of Loans of Commercial and Rural Banks in Million Rupiah and Foreign Currency by Loans Type on Project Location in Province of Kalimantan Selatan, 2018.....</i>   | <b>428</b> |
| 10.1.4      | Posisi Pinjaman Dalam Juta Rupiah dan Valuta Asing Pada Bank Umum dan BPR menurut Lapangan Usaha Berdasarkan Lokasi Proyek di Provinsi Kalimantan Selatan, 2018<br><i>Outstanding of Loans of Commercial and Rural Banks in Million Rupiah and Foreign Currency by Industrial Origin Based on Project Location in Province of Kalimantan Selatan, 2018.....</i>  | <b>429</b> |
| 10.1.5      | Posisi Simpanan Berjangka Dalam Juta Rupiah dan Valuta Asing Pada Bank Umum dan BPR Menurut Jangka Waktu Berdasarkan Lokasi Kantor Penghimpun Dana di Provinsi Kalimantan Selatan, 2018<br><i>Outstanding of Time Deposits of Commercial and Rural Banks in Million Rupiah and Foreign Currency by Maturity Based on Bank's Office Funds Location in Province of Kalimantan Selatan, 2018.....</i>     | <b>434</b> |
| 10.1.6      | Perputaran Kliring dan Penolakan Cek/ Bilyet Giro Kosong, 2018<br><i>Clearing Transactions and Declined Bad Checks, 2018 .....</i>   | <b>436</b> |
| <b>10.2</b> | <b>INVESTASI/INVESTMENT .....</b>  | <b>438</b> |
| 10.2.1      | Proyek-proyek Penanaman Modal Dalam Negeri (PMDN) yang Telah Disetujui Pemerintah Menurut Kabupaten/Kota di Provinsi Kalimantan Selatan, 2018<br><i>Approved Domestic Investment Projects by Regency/ Municipality in Kalimantan Selatan Province (thousand rupiahs), 2018 .....</i>   | <b>438</b> |
| 10.2.2      | Realisasi Penanaman Modal Dalam Negeri (PMDN) Menurut Kabupaten/ Kota di Provinsi Kalimantan Selatan, 2018<br><i>Foreign Investment Actual by Regency/Municipality in Kalimantan Selatan Province (thousand rupiahs), 2018 .....</i>   | <b>439</b> |
| 10.2.3      | Proyek-proyek Penanaman Modal Asing (PMA) yang Telah Disetujui   |            |

|             |   |            |
|-------------|---|------------|
|             | Pemerintah Menurut Kabupaten/Kota di Provinsi Kalimantan Selatan, 2018<br><i>Approved Foreign Investment Projects by Regency/ Municipality in Kalimantan Selatan Province (thousand rupiahs), 2018</i> .....  | 440        |
| 10.2.4      | Realisasi Penanaman Modal Asing (PMA) yang Telah Disetujui Pemerintah Menurut Kabupaten/Kota di Provinsi Kalimantan Selatan, 2018<br><i>Domestic Investment Actual by Regency/Municipality in Kalimantan Selatan Province, 2018</i> .....   | 441        |
| <b>10.3</b> | <b>KOPERASI/COOPERATIVE</b> .....   | <b>442</b> |
| 10.3.1      | Jumlah Koperasi Primer, Sekunder, dan Anggotanya Menurut Kabupaten/ Kota di Provinsi Kalimantan Selatan, 2018<br><i>Number of Primary Cooperatives, Sekundery Cooperatives and Number of Members by Regency/City in Kalimantan Selatan Province, 2018</i> .....   | 442        |
| 10.3.2      | Jumlah Koperasi Unit Desa (KUD), Anggota, dan Simpanannya Menurut Kabupaten/Kota di Provinsi Kalimantan Selatan, 2018<br><i>Number of Village Unit Cooperative, Members, and Deposits by Regency/ City in Kalimantan Selatan Province, 2018</i> .....   | 443        |
| 10.3.3      | Jumlah Koperasi menurut Jenisnya di Provinsi Kalimantan Selatan, 2018<br><i>Number of Cooperatives by Kind in Kalimantan Selatan Province, 2018</i> ...   | 444        |
| <b>11</b>   | <b>HARGA/PRICES</b> .....   | <b>445</b> |
| 11.1        | Indeks Harga Konsumen per Bulan Menurut Kelompok Pengeluaran di Provinsi Kalimantan Selatan (2012=100), 2018<br><i>Consumer Price Index per Month by Expenditure Group in Kalimantan Selatan Province (2012=100), 2018</i> .....  | 449        |
| 11.2        | Laju Inflasi Harga Konsumen per Bulan Menurut Kelompok Pengeluaran di Provinsi Kalimantan Selatan (2012=100), 2018<br><i>Consumer Price Inflation Rate per Month per Month by Expenditure Group in Kalimantan Selatan Province (2012=100), 2018</i> .....   | 452        |
| <b>12</b>   | <b>PENGELUARAN PENDUDUK/POPULATION EXPENDITURE</b> .....  | <b>455</b> |
| 12.1        | Rata-rata Pengeluaran per Kapita Sebulan Menurut Kelompok Komoditas di Provinsi Kalimantan Selatan (rupiah), 2017 dan 2018<br><i>Monthly Average Expenditure per Capita by Commodity Group in Kalimantan Selatan Province (rupiahs), 2017 and 2018</i> .....  | 459        |
| 12.2        | Persentase Pengeluaran per Kapita Sebulan Menurut Kelompok Komoditas di Provinsi Kalimantan Selatan, 2017 dan 2018<br><i>Percentage of Monthly Expenditure per Capita by Commodity Group in Kalimantan Selatan Province, 2017 and 2018</i> .....  | 461        |
| 12.3        | Rata-rata Pengeluaran per Kapita Sebulan Makanan dan Bukan Makanan di Daerah Perkotaan Menurut Kabupaten/Kota di Provinsi Kalimantan Selatan (rupiah), 2017 dan 2018<br><i>Monthly Average of Food and Non-Food Expenditure per Capita in Urban Areas by Regency/Municipality in Kalimantan Selatan Province (rupiahs), 2017 and 2018</i> ..... | 463        |
| 12.4        | Rata-rata Pengeluaran per Kapita Sebulan Makanan dan Bukan Makanan di   |            |

|           |   |            |
|-----------|---|------------|
|           | Daerah Perdesaan Menurut Kabupaten/Kota di Provinsi Kalimantan Selatan (rupiah), 2017 dan 2018<br><i>Monthly Average of Food and Non-Food Expenditure per Capita in Rural Areas by Regency/Municipality in Kalimantan Selatan Province (rupiahs), 2017 and 2018</i> .....   | 464        |
| 12.5      | Rata-rata Pengeluaran per Kapita Sebulan Makanan dan Bukan Makanan di Daerah Perkotaan dan Perdesaan Menurut Kabupaten/Kota di Provinsi Kalimantan Selatan (rupiah), 2017 dan 2018<br><i>Monthly Average of Food and Non-Food Expenditure per Capita in Urban and Rural Areas by Regency/Municipality in Kalimantan Selatan Province (rupiahs), 2017 and 2018</i> ..... | 465        |
| 12.6      | Persentase Pengeluaran per Kapita Sebulan Makanan dan Bukan Makanan di Daerah Perkotaan Menurut Kabupaten/Kota di Provinsi Kalimantan Selatan (rupiah), 2017 dan 2018<br><i>Percentage of Monthly Food and Non-Food Expenditure per Capita in Urban Areas by Regency/Municipality in Kalimantan Selatan Province (rupiahs), 2017 and 2018</i> .....                     | 466        |
| 12.7      | Persentase Pengeluaran per Kapita Sebulan Makanan dan Bukan Makanan di Daerah Perdesaan Menurut Kabupaten/Kota di Provinsi Kalimantan Selatan (rupiah), 2017 dan 2018<br><i>Percentage of Monthly Food and Non-Food Expenditure per Capita in Rural Areas by Regency/Municipality in Kalimantan Selatan Province (rupiahs), 2017 and 2018</i> .....                     | 467        |
| 12.8      | Persentase Pengeluaran per Kapita Sebulan Makanan dan Bukan Makanan di Daerah Perkotaan dan Perdesaan Menurut Kabupaten/Kota di Provinsi Kalimantan Selatan (rupiah), 2017 dan 2018<br><i>Percentage of Monthly Food and Non-Food Expenditure per Capita in Urban and Rural Areas by Regency/Municipality in Kalimantan Selatan Province, 2017 and 2018</i> .....       | 468        |
| 12.9      | Persentase Penduduk Menurut Golongan Pengeluaran Per Kapita Sebulan di Provinsi Kalimantan Selatan, 2018<br><i>Percentage of Population by Per Capita Spending Group a Month, in Kalimantan Selatan Province, 2018</i> .....  | 469        |
| <b>13</b> | <b>PERDAGANGAN/TRADE</b> .....  | <b>471</b> |
| 13.1      | Volume dan Nilai Ekspor Dirinci Menurut Jenis Komoditi di Provinsi Muat Kalimantan Selatan, 2017-2018<br><i>Volume and Value of Exports by Kind of Comodity in Kalimantan Selatan Loading Province, 2017 - 2018</i> .....   | 476        |
| 13.2      | Realisasi Ekspor Karet Alam, 2018<br><i>Actual Export of Rubber, 2018</i> .....   | 477        |
| 13.3      | Realisasi Ekspor Produk Sawit, 2018<br><i>Actual Export of Palm Product, 2018</i> .....   | 478        |
| 13.4      | Realisasi Ekspor Produk Kayu, 2018<br><i>Actual Export of Wood Rubber, 2018</i> .....   | 479        |
| 13.5      | Realisasi Ekspor Produk Rotan, 2018<br><i>Actual Export of Rattan Product, 2018</i> .....   | 480        |
| 13.6      | Realisasi Ekspor Produk Perikanan, 2018   |            |

|       |   |     |
|-------|---|-----|
|       | <i>Actual Export of Fishery Product, 2018</i> .....   | 481 |
| 13.7  | Realisasi Ekspor Produk Pertambangan, 2018<br><i>Actual Export of Mining Product, 2018</i> .....  | 482 |
| 13.8  | Realisasi Ekspor Produk Lainnya Tahun 2018<br><i>Actual Export of Others Product Year 2018</i> .....  | 483 |
| 13.9  | Nilai Ekspor Menurut Negara Tujuan di Provinsi Muat Kalimantan Selatan, 2018<br><i>Value of Exports by Country of Destination in Kalimantan Selatan Loading Province, 2018</i> .....                                      | 484 |
| 13.10 | Realisasi Ekspor Karet Alam Menurut Negara Tujuan, 2018<br><i>Actual Export of Rubber Product by State Destination, 2018</i> .....  | 491 |
| 13.11 | Realisasi Ekspor Produk Sawit Menurut Negara Tujuan, 2018<br><i>Actual Export of Palm Product by State Destination, 2018</i> .....  | 494 |
| 13.12 | Realisasi Ekspor Produk Kayu Menurut Negara Tujuan, 2018<br><i>Actual Export of Wood Product by State Destination, 2018</i> .....   | 500 |
| 13.13 | Realisasi Ekspor Produk Rotan Menurut Negara Tujuan, 2018<br><i>Actual Export of Rattan Product by State Destination, 2018</i> .....  | 508 |
| 13.14 | Realisasi Ekspor Produk Perikanan Menurut Negara Tujuan, 2018<br><i>Actual Export of Fishery Product by State Destination, 2018</i> .....   | 509 |
| 13.15 | Realisasi Ekspor Produk Pertambangan Menurut Negara Tujuan, 2018<br><i>Actual Export of Mining Product by State Destination, 2018</i> .....   | 511 |
| 13.16 | Realisasi Ekspor Produk Lainnya Menurut Negara Tujuan, 2018<br><i>Actual Export of Others Product by State Destination, 2018</i> .....  | 515 |
| 13.17 | Volume dan Nilai Impor Menurut Negara Asal di Provinsi Kalimantan Selatan, 2017 dan 2018<br><i>Volume and Value of Imports by Country of Origin in Kalimantan Selatan Province, 2017 and 2018</i> .....                   | 518 |
| 13.18 | Volume dan Nilai Impor Menurut Pelabuhan Bongkar di Provinsi Kalimantan Selatan, 2017 dan 2018<br><i>Volume and Value of Imports by Port of Unloading in Kalimantan Selatan Province, 2017 and 2018</i> .....             | 520 |
| 13.19 | Persediaan, Pengadaan dan Penyaluran Beras Dolog di Provinsi Kalimantan Selatan, 2014-2018<br><i>Stocks, Supply and Distribution of Rice in Logistic Warehouse Office in Kalimantan Selatan Province, 2014-2018</i> ..... | 522 |

|             |  |            |
|-------------|--|------------|
| <b>14</b>   | <b>PRODUK DOMESTIK REGIONAL BRUTO/GROSS REGIONAL DOMESTIC PRODUCT.....</b>   | <b>525</b> |
| <b>14.1</b> | <b>PDRB PROVINSI/GRDP OF PROVINCE .....</b>  | <b>533</b> |
| 14.1.1      | Produk Domestik Regional Bruto Atas Dasar Harga Berlaku Menurut Lapangan Usaha di Provinsi Kalimantan Selatan (juta rupiah), 2014–2018<br><i>Gross Regional Domestic Product at Current Market Prices by Industry in Kalimantan Selatan Province (million rupiahs), 2014–2018.....</i>   | 533        |
| 14.1.2      | Produk Domestik Regional Bruto Atas Dasar Harga Konstan 2010 Menurut Lapangan Usaha di Provinsi Kalimantan Selatan (juta rupiah), 2014–2018<br><i>Gross Regional Domestic Product at 2010 Constant Market Prices by Industry in Kalimantan Selatan Province (million rupiahs), 2014-2018 .....</i>                               | 537        |
| 14.1.3      | Distribusi Persentase Produk Domestik Regional Bruto Atas Dasar Harga Berlaku Menurut Lapangan Usaha di Provinsi Kalimantan Selatan, 2014-2018<br><i>Percentage Distribution of Gross Regional Domestic Product at Current Market Prices by Industry in Kalimantan Selatan Province, 2014-2018.....</i>                          | 542        |
| 14.1.4      | Laju Pertumbuhan Produk Domestik Regional Bruto Atas Dasar Harga Konstan 2010 Menurut Lapangan Usaha di Provinsi Kalimantan Selatan (persen), 2015–2018<br><i>Growth Rate of Gross Regional Domestic Product at 2010 Constant Market Prices by Industry in Kalimantan Selatan Province (percent), 2015-2018 ..</i>               | 544        |
| 14.1.5      | Produk Domestik Regional Bruto Atas Dasar Harga Berlaku Menurut Pengeluaran di Provinsi Kalimantan Selatan (miliar rupiah), 2014–2018<br><i>Gross Regional Domestic Product at Current Market Prices by Type of Expenditure in Kalimantan Selatan Province (billion rupiahs), 2014-2018</i>                                      | 547        |
| 14.1.6      | Produk Domestik Regional Bruto Atas Dasar Harga Konstan 2010 Menurut Pengeluaran di Provinsi Kalimantan Selatan (miliar rupiah), 2014–2018<br><i>Gross Regional Domestic Product at 2010 Constant Market Prices by Type of Expenditure in Kalimantan Selatan Province (billion rupiahs), 2014-2018</i>                           | 549        |
| 14.1.7      | Indeks Harga Implisit Produk Domestik Regional Bruto Menurut Lapangan Usaha di Provinsi Kalimantan Selatan (2010=100), 2015–2018<br><i>Implicit Price Index of Gross Regional Domestic Product by Industry in Kalimantan Selatan Province (percent), 2015-2018.....</i>  | 551        |
| 14.1.8      | Laju Implisit Produk Domestik Regional Bruto Menurut Lapangan Usaha di Provinsi Kalimantan Selatan (2010=100), 2015–2018<br><i>Implicit Rate of Gross Regional Domestic Product by Industry in Kalimantan Selatan Province (2010=100), 2015-2018 .....</i>   | 554        |
| <b>14.2</b> | <b>PDRB KABUPATEN KOTA/GRDP OF REGENCY MUNICIPALITY .....</b>  | <b>557</b> |
| 14.2.1      | Laju Pertumbuhan Produk Domestik Regional Bruto Atas Dasar Harga Konstan 2010 Menurut Kabupaten/Kota di Provinsi Kalimantan Selatan (persen), 2015–2018<br><i>Growth Rate of Gross Regional Domestic Product at 2010 Constant Market Prices by Regency/Municipality in Kalimantan Selatan Province (percent), 2015-2018.....</i> | 557        |

|           |  |     |
|-----------|--|-----|
| 14.2.2    | Produk Domestik Regional Bruto Atas Dasar Harga Berlaku Menurut Kabupaten/ Kota, di Provinsi Kalimantan Selatan (miliar rupiah), 2015-2018<br><i>Per Capita Gross Regional Domestic Product at Current Market Prices by Regency/Municipality in Kalimantan Selatan Province (billion rupiahs), 2015-2018</i> ..... | 558 |
| 14.2.3    | Produk Domestik Regional Bruto Atas Dasar Harga Konstan 2010 Menurut Kabupaten/Kota di Provinsi Kalimantan Selatan (miliar rupiah), 2015-2018<br><i>Gross Regional Domestic Product at Constant 2010 Prices by Regency/Municipality in Kalimantan Selatan Province (billion rupiahs), 2015-2018</i> 559            |     |
| 14.2.2    | Persentase Kontribusi Terhadap Jumlah Produk Domestik Regional Bruto Seluruh Kabupaten/Kota di Provinsi Kalimantan Selatan (persen), 2015-2018<br><i>Percentage of Contribution to the Total Gross Regional Domestic Product by Regency/Municipality in Kalimantan Selatan Province (percent), 2015-2018</i> ..... | 560 |
| <b>15</b> | <b>PERBANDINGAN ANTAR PROVINSI/PROVINCE COMPARISON</b> .....   | 561 |
| 15.1      | Jumlah Penduduk Menurut Provinsi di Indonesia (000 Orang), 2014–2018<br><i>Population by Province in Indonesia (Thousand People), 2014–2018</i> .....  | 565 |
| 15.2      | Laju Pertumbuhan Produk Domestik Regional Bruto Atas Dasar Harga Konstan 2010 Menurut Provinsi di Indonesia (persen), 2014–2018<br><i>Growth Rate of Gross Regional Domestic Product at 2010 Constant Market Prices by Province in Indonesia (percent), 2014–2018</i> .....  | 566 |
| 15.3      | Indeks Harga Konsumen Menurut Kota di Indonesia, 2014–2018<br><i>Consumer Price Index by City in Indonesia, 2014–2018</i> .....  | 567 |
| 15.4      | Jumlah Penduduk Miskin Menurut Provinsi di Indonesia (000), 2014–2018<br><i>Number of Poor People by Province in Indonesia (Thousand), 2014–2018</i> 569   |     |
| 15.5      | Indeks Pembangunan Manusia Menurut Provinsi di Indonesia, 2014–2018<br><i>Human Development Index by Province in Indonesia, 2014–2018</i> .....  | 570 |

## DAFTAR GAMBAR/LIST OF FIGURE

halaman  
page

|   |   |     |
|---|---|-----|
| 1 | Sebaran Luas Wilayah Menurut Kabupaten/Kota di Provinsi Kalimantan Selatan (km <sup>2</sup> ), 2018<br><i>Distribution of Total Area by Regency and City In Kalimantan Selatan Province (km<sup>2</sup>), 2018</i> .....                    | 5   |
| 2 | Produksi Padi dan Palawija di Provinsi Kalimantan Selatan (ton), 2018<br><i>Production of Paddy and Second Crops in Kalimantan Selatan Province (000 ton), 2018</i> .....   | 270 |
| 3 | Jumlah Pelanggan PLN Menurut Kabupaten/Kota di Provinsi Kalimantan Selatan, 2018<br><i>Number of Costumer of Electrical Company by Regency/Municipality in Kalimantan Selatan Province, 2018</i> .....                                      | 353 |
| 4 | Jumlah Unit Usaha dan Tenaga Kerja Industri di Provinsi Kalimantan Selatan, 2017-2018<br><i>Number of Companies and Employees in Kalimantan Selatan Province, 2017-2018</i> .....   | 270 |
| 5 | Rata-rata Lama Menginap Tamu Asing dan Tamu Domestik Menurut Bulan di Provinsi Kalimantan Selatan (hari), 2018<br><i>Average Length of Stay of Foreign and Domestic Visitors by Months in Kalimantan Selatan Province (day), 2018</i> ..... | 378 |
| 6 | Panjang Jalan Menurut Kondisi Jalan di Provinsi Kalimantan Selatan (km), 2018<br><i>Length of Road by Road Conditions in Kalimantan Selatan Province (km), 2018</i> .....   | 397 |



## PENJELASAN UMUM/EXPLANATORY NOTES

Tanda-tanda, satuan-satuan, dan lain-lainnya yang digunakan dalam publikasi ini adalah sebagai berikut: *Symbols, measurement units, and acronyms which are used in this publication, are as follows:*

### 1. TANDA-TANDA/SYMBOLS

|   |       |
|---|-------|
| Data tidak tersedia/ <i>Data not available</i>          | : ... |
| Tidak ada atau nol / <i>Null or zero</i>                | : –   |
| Data dapat diabaikan/ <i>Data negligible</i>            | : 0   |
| Tanda desimal/ <i>Decimal point</i>                     | : ,   |
| Data tidak dapat ditampilkan/ <i>Not applicable</i>     | : NA  |
| Angka perkiraan/ <i>Estimated figures</i>               | : e   |
| Angka sementara/ <i>Preliminary figures</i>             | : x   |
| Angka sangat sementara/ <i>Very preliminary figures</i> | : xx  |
| Angka diperbaiki/ <i>Revised figures</i>                | : r   |

### 2. SATUAN/UNITS

|  |   |
|--|---|
| barel/ <i>barrel</i>                         | : 158,99 liter/ <i>litres</i> = 1/6,2898 m <sup>3</sup> |
| hektar (ha)/ <i>hectare (ha)</i>             | : 10 000 m <sup>2</sup>                                 |
| kilometer (km)/ <i>kilometres (km)</i>       | : 1 000 meter/ <i>meters (m)</i>                        |
| knot/ <i>knot</i>                            | : 1,8523 km/jam ( <i>km/hour</i> )                      |
| kuintal/ <i>quintal</i>                      | : 100 kg  |
| KWh  | : 1 000 Watt <i>hour</i>                                |
| MWh  | : 1 000 KWh   |
| liter (untuk beras)/ <i>litre (for rice)</i> | : 0,80 kg   |
| ons/ <i>ounce</i>                            | : 28,31 gram/ <i>grams</i>                              |
| ton  | : 1 000 kg  |

Satuan lain: buah, dus, butir, helai/lembar, kaleng, batang, pulsa, ton kilometer (ton-km), jam, menit, persen (%).

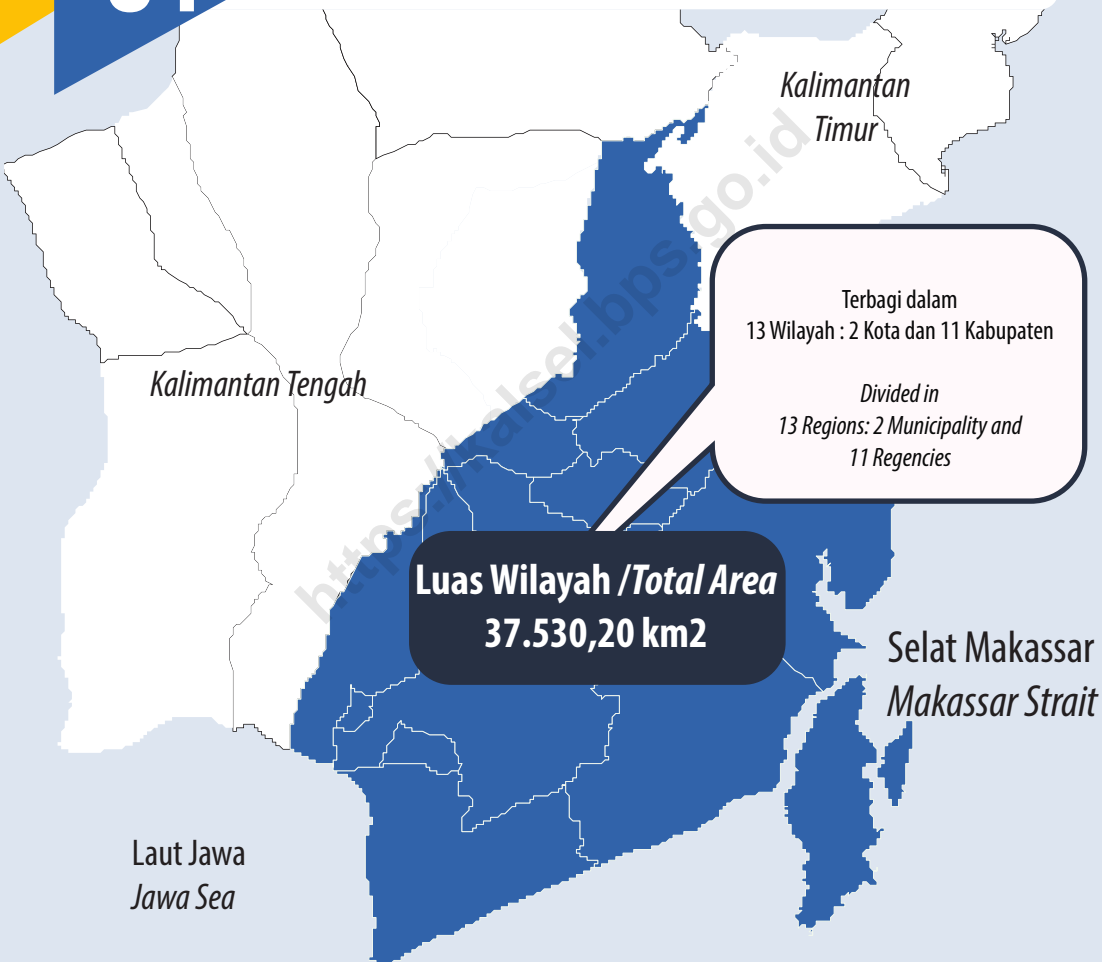
*Other units: unit, pack, pieces, sheet, tin, pulse, ton-kilometres(ton-km), hour, minute, percent (%).*

Perbedaan angka di belakang koma disebabkan oleh pembulatan angka.

*The difference in decimal numbers is caused by rounding.*

# GEOGRAFI DAN IKLIM


## GEOGRAPHY AND CLIMATE



79

Gunung/Mountains

Gunung yang ada di Kalimantan Selatan  
Mountains/Hills in Kalimantan Selatan



58

Sungai/Rivers

Aliran Sungai yang ada di Kalimantan Selatan  
Rivers in Kalimantan Selatan



**PENJELASAN TEKNIS**

1. Secara astronomis, Provinsi Kalimantan Selatan terletak antara 114 19' 13'' – 116 33' 28'' Bujur Timur dan 1 21' 49'' – 4 10' 14'' Lintang Selatan.
2. Secara geografis, terletak di bagian selatan Pulau Kalimantan dengan batas-batas : sebelah barat dengan Provinsi Kalimantan Tengah, sebelah timur dengan Selat Makasar, sebelah selatan dengan Laut Jawa dan sebelah utara dengan Provinsi Kalimantan Timur. Luas wilayahnya adalah sekitar 37.530,52 km<sup>2</sup> atau 6,98 persen dari luas Pulau Kalimantan dan 1,96 persen dari luas wilayah Indonesia.

**TECHNICAL NOTES**

1. *Astronomically, Indonesia is located between 114 19' 13'' – 116 33' 28'' East longitude and 1 21' 49'' – 4 10' 14'' South latitude*
2. *Geographically, located on the southern island of Borneo with boundaries: west of the Kalimantan Tengah Province, east of the Makassar Strait, south of the Java Sea and north of the Kalimantan Timur Province. Its area is about 37.530,52 km<sup>2</sup> or 6.98 percent of the island of Borneo and 1.96 percent of the total area of Indonesia.*

## ULASAN

Kalimantan Selatan merupakan dataran rendah dengan ketinggian rata-rata +17 meter di atas permukaan laut, terletak pada posisi 1 21' 49" – 4 10' 14" Lintang Selatan, serta 114 19' 13" – 116 33' 28" Bujur Timur. Luas wilayah Kalimantan Selatan, adalah berupa daratan seluas 38.744,23 km<sup>2</sup>.

Akhir tahun 2018, wilayah administrasi Provinsi Kalimantan Selatan terdiri dari 11 wilayah kabupaten dan 2 kota.

Struktur geologi tanah di Kalimantan Selatan sebagian besar adalah Podsolid yaitu sebesar 37,13 persen. Sebanyak 74,82 persen wilayah terletak pada kemiringan di bawah 15 persen dan 27,33 persen wilayah berada di ketinggian 25-100 meter di atas permukaan laut.

Potensi geografis lainnya yaitu memiliki banyak sungai yang berpangkal di Pegunungan Meratus dan bermuara ke Laut Jawa dan Selat Makasar. Salah satunya adalah Sungai Barito yang terkenal sebagai sungai terlebar di Indonesia.

Penggunaan tanah di Kalimantan Selatan sebagian besar berupa hutan (30,16 persen). Sekitar 26,09 persen lahan digunakan untuk lahan perkebunan serta kebun campuran dan 10,98 persen untuk persawahan. Penggunaan lahan untuk pemukiman hanya sekitar 2,33 persen dan untuk pertambangan sekitar 1,44 persen.

## DESCRIPTION

*Kalimantan Selatan is an area with average high around 17 meters of sea surface, it is located between 1 21' 49" – 4 10' 14" south latitude, 114 19' 13" – 116 33' 28" east longitude. Kalimantan Selatan Province area is shaped in land by 38,744.23 km<sup>2</sup>.*

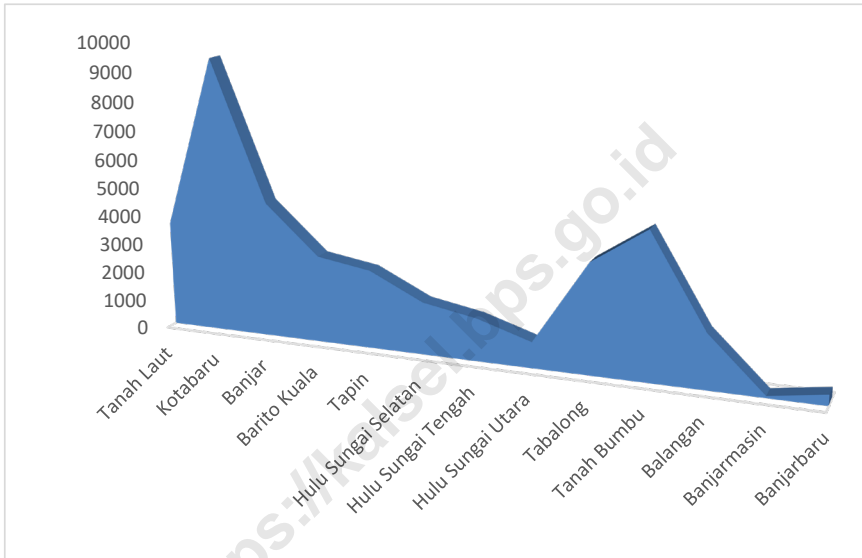
*In 2018, Kalimantan Selatan is divided into 11 regencies and 2 city.*

*Geological structure of the soil in Kalimantan Selatan is predominantly Podsolid that is equal to 37,13 percent. A total of 74.82 percent of the region lies on a slope below 15 percent and 27.33 percent of the region is at an altitude of 25-100 meters above sea level.*

*Other geographical potential which has many rivers that originate in the Meratus Mountains and empties into the Java Sea and Makassar Strait. One is the Barito River which is famous as the widest river in Indonesia.*

*The use of land in Kalimantan Selatan, mostly forest (30.16 percent). Approximately 26.09 percent of land used for plantations and 10.98 percent for rice. Use of land for the residential only about 2.33 percent and about 1.44 percent for mining.*

**Gambar 1** Sebaran Luas Wilayah Menurut Kabupaten/Kota di Provinsi Kalimantan Selatan (km<sup>2</sup>), 2018  
*Distribution of Total Area by Regency and City In Kalimantan Selatan Province (km<sup>2</sup>),2018*



## 1.1 GEOGRAFI/GEOGRAPHY

**Tabel 1.1.1** Luas Daerah dan Jumlah Pulau Menurut Kabupaten/Kota di Provinsi Kalimantan Selatan, 2018  
**Table** Total Area and Number of Islands by Regency/Municipality in Kalimantan Selatan Province, 2018

| Kabupaten/Kota<br>Regency/Municipality | Ibukota Kabupaten/Kota<br>Capital of Regency/Municipality | Luas <sup>1</sup> (km <sup>2</sup> )<br>Total Area <sup>1</sup> (square.km) |
|--|---|---|
| (1)                                    | (2)   | (3)   |
| <i>Kabupaten/Regency</i>               |   |   |
| 1. Tanah Laut                          | Pelaihari   | 3 631,35  |
| 2. Kotabaru                            | Kotabaru  | 9 482,73  |
| 3. Banjar                              | Martapura   | 4 668,00  |
| 4. Barito Kuala                        | Marabahan   | 2 996,46  |
| 5. Tapin                               | Rantau  | 2 700,82  |
| 6. Hulu Sungai Selatan                 | Kandangan   | 1 804,94  |
| 7. Hulu Sungai Tengah                  | Barabai   | 1 472,00  |
| 8. Hulu Sungai Utara                   | Amuntai   | 892,70  |
| 9. Tabalong                            | Tanjung   | 3 766,97  |
| 10. Tanah Bumbu                        | Batulicin   | 5 006,96  |
| 11. Balangan                           | Paringin  | 1 878,30  |
| <i>Kota/Municipality</i>               |   |   |
| 1. Banjarmasin                         | Banjarmasin   | 72,00   |
| 2. Banjarbaru                          | Banjarbaru  | 371,00  |
| <b>Kalimantan Selatan</b>              | <b>Banjarmasin</b>  | <b>38 744,23</b>  |

Catatan/Note: <sup>1</sup> Berdasarkan Peraturan Menteri Dalam Negeri Nomor 137 Tahun 2017 tanggal 29 Desember 2017/  
 Based on Minister of Home Affairs Regulation Number 137/2017, December 29, 2017

Sumber/Source: <sup>1</sup> Kementerian Dalam Negeri/Ministry of Home Affairs  
<sup>2</sup> Dinas Perikanan dan Kelautan Provinsi Kalimantan Selatan/Marine and Fisheries Departement of Kalimantan Selatan Province

Lanjutan Tabel/*Continued Table 1.1.1*

| Kabupaten/Kota<br><i>Regency/Municipality</i> | Persentase terhadap Luas Provinsi<br><i>Percentage to Province's Area</i> | Jumlah Pulau <sup>2</sup><br><i>Number of Islands <sup>2</sup></i> |
|---|---|--|
| (1)   | (4)   | (5)  |
| <i>Kabupaten/Regency</i>                      |   |  |
| 1. Tanah Laut                                 | 9,37  | 8  |
| 2. Kotabaru                                   | 24,48   | 141  |
| 3. Banjar                                     | 12,05   | 3  |
| 4. Barito Kuala                               | 7,73  | 11   |
| 5. Tapin                                      | 6,97  | 0  |
| 6. Hulu Sungai Selatan                        | 4,66  | 0  |
| 7. Hulu Sungai Tengah                         | 3,80  | 0  |
| 8. Hulu Sungai Utara                          | 2,30  | 0  |
| 9. Tabalong                                   | 9,72  | 0  |
| 10. Tanah Bumbu                               | 12,92   | 8  |
| 11. Balangan                                  | 4,85  | 0  |
| <i>Kota/Municipality</i>                      |   |  |
| 1. Banjarmasin                                | 0,19  | 1  |
| 2. Banjarbaru                                 | 0,96  | 0  |
| <b>Kalimantan Selatan</b>                     | <b>100,00</b>   | <b>172</b>   |

Catatan/Note: <sup>1</sup> Berdasarkan Peraturan Menteri Dalam Negeri Nomor 137 Tahun 2017 tanggal 29 Desember 2017/  
*Based on Minister of Home Affairs Regulation Number 137/2017, December 29, 2017*

Sumber/Source: <sup>1</sup> Kementerian Dalam Negeri/*Ministry of Home Affairs*  
<sup>2</sup> Dinas Perikanan dan Kelautan Provinsi Kalimantan Selatan/*Marine and Fisheries Department of Kalimantan Selatan Province*



**Tabel 1.1.2** Jarak dari Ibukota Kabupaten/Kota ke Ibukota Provinsi di Provinsi Kalimantan Selatan (km), 2018  
**Table** *Distance between Regency/Municipality Capital and Province Capital in Kalimantan Selatan Province (km), 2018*

| Kabupaten/Kota<br><i>Regency/Municipality</i> | Ibukota Kabupaten/Kota<br><i>Capital of Regency/<br/>Municipality</i> | Jarak ke Ibukota Provinsi<br><i>Distance to Province Capital<br/>(Km)</i> |
|---|---|---|
| (1)   | (2)   | (3)   |
| <i>Kabupaten/Regency</i>                      |   |   |
| 1. Tanah Laut                                 | Pelaihari   | 65  |
| 2. Kotabaru                                   | Kotabaru  | 305   |
| 3. Banjar                                     | Martapura   | 40  |
| 4. Barito Kuala                               | Marabahan   | 45  |
| 5. Tapin                                      | Rantau  | 113   |
| 6. Hulu Sungai Selatan                        | Kandangan   | 135   |
| 7. Hulu Sungai Tengah                         | Barabai   | 165   |
| 8. Hulu Sungai Utara                          | Amuntai   | 190   |
| 9. Tabalong                                   | Tanjung   | 232   |
| 10. Tanah Bumbu                               | Batulicin   | 262   |
| 11. Balangan                                  | Paringin  | 202   |
| <i>Kota/Municipality</i>                      |   |   |
| 1. Banjarmasin                                | Banjarmasin   | 0   |
| 2. Banjarbaru                                 | Banjarbaru  | 35  |

Sumber/ Source : Dinas Perhubungan Provinsi Kalimantan Selatan/ *Department Transportation of Kalimantan Selatan Province*

**Tabel 1.1.3** Tinggi Wilayah di Atas Permukaan Laut (DPL) Menurut Kabupaten/Kota di Provinsi Kalimantan Selatan, 2018  
*Height Above Mean Sea Level (AMSL) by Regency/ Municipality in Kalimantan Selatan Province, 2018*

| Kabupaten/Kota<br><i>Regency/Municipality</i> | Ibukota Kabupaten/Kota<br><i>Capital of Regency/<br/>Municipality</i> | Tinggi/Height<br><i>(meter)</i> |
|---|---|---------------------------------|
| (1)   | (2)   | (3)                             |
| <i>Kabupaten/Regency</i>                      |   |                                 |
| 1. Tanah Laut                                 | Pelaihari   | 64                              |
| 2. Kotabaru                                   | Kotabaru  | 32                              |
| 3. Banjar                                     | Martapura   | 13                              |
| 4. Barito Kuala                               | Marabahan   | 9                               |
| 5. Tapin                                      | Rantau  | 8                               |
| 6. Hulu Sungai Selatan                        | Kandangan   | 11                              |
| 7. Hulu Sungai Tengah                         | Barabai   | 9                               |
| 8. Hulu Sungai Utara                          | Amuntai   | 6                               |
| 9. Tabalong                                   | Tanjung   | 16                              |
| 10. Tanah Bumbu                               | Batulicin   | 2                               |
| 11. Balangan                                  | Paringin  | 29                              |
| <i>Kota/Municipality</i>                      |   |                                 |
| 1. Banjarmasin                                | Banjarmasin   | 5                               |
| 2. Banjarbaru                                 | Banjarbaru  | 27                              |

Sumber/ *Source* : Badan Pertanahan Nasional Provinsi Kalimantan Selatan/ *National Land Agency Region Office of Kalimantan Selatan Province*

**Tabel 1.1.4** Luas Wilayah Berdasarkan Kelas Lereng/Kemiringan Menurut Kabupaten/Kota (Ha), 2018  
**Table** Total Area by Regency/Municipality by Slope Class (Ha), 2018

| Kabupaten/Kota<br>Regency/<br>Municipality | Kelas Lereng/ Kemiringan<br>Slope Class |              |            |            |
|--|---|--------------|------------|------------|
|  | 0-2%                                    | 2-8%         | 8-15%      | 15-25%     |
| (1)  | (2)                                     | (3)          | (4)        | (5)        |
| <i>Kabupaten/Regency</i>                   |   |              |            |            |
| 1. Tanah Laut                              | 290 147,00                              | 22 590,00    | 20 470,00  | 19 150,00  |
| 2. Kotabaru                                | 88 453,00                               | 526 666,00   | 55 075,00  | 114 236,00 |
| 3. Banjar                                  | 200 111,00                              | 62 210,00    | 52 024,00  | 54 060,00  |
| 4. Barito Kuala                            | 237 622,00                              | 0            | 0          | 0          |
| 5. Tapin                                   | 180 376,00                              | 1 340,00     | 11 170,00  | 14 879,00  |
| 6. Hulu Sungai Selatan                     | 128 057,00                              | 6 550,00     | 14 187,00  | 10 500,00  |
| 7. Hulu Sungai Tengah                      | 75 281,00                               | 4 184,00     | 6 084,00   | 17 465,00  |
| 8. Hulu Sungai Utara                       | 91 204,00                               | 3 921,00     | 0          | 0          |
| 9. Tabalong                                | 93 727,00                               | 34 200,00    | 58 710,00  | 89 018,00  |
| 10. Tanah Bumbu                            | 65 758,00                               | 219 876,00   | 75 698,00  | 53 505,00  |
| 11. Balangan                               | 9 230,00                                | 127 764,00   | 5 810,00   | 5 695,00   |
| <i>Kota/Municipality</i>                   |   |              |            |            |
| 1. Banjarmasin                             | 7 267,00                                | 0            | 0          | 0          |
| 2. Banjarbaru                              | 29 863,00                               | 1 580,00     | 970,00     | 120,00     |
| Kalimantan Selatan                         | 1 497 096,00                            | 1 010 881,00 | 300 198,00 | 378 628,00 |

Bersambung/*Continued....*

Lanjutan Tabel/*Continued Table 1.1.4*

| Kabupaten/Kota<br><i>Regency/<br/>Municipality</i> | Kelas Lereng/ Kemiringan<br><i>Slope Class</i> |                   | Total               |
|--|--|-------------------|---------------------|
|  | 25-40%   | >40%              |                     |
| (1)  | (6)  | (7)               | (8)                 |
| <i>Kabupaten/Regency</i>                           |  |                   |                     |
| 1. Tanah Laut                                      | 7 683,00                                       | 12 890,00         | 372 930,00          |
| 2. Kotabaru  | 106 822,00                                     | 51 021,00         | 942 273,00          |
| 3. Banjar  | 77 490,00                                      | 25 202,00         | 471 097,00          |
| 4. Barito Kuala                                    |  |                   | 237 622,00          |
| 5. Tapin   | 3 840,00                                       | 5 890,00          | 217 495,00          |
| 6. Hulu Sungai Selatan                             | 8 590,00                                       | 12 610,00         | 180 494,00          |
| 7. Hulu Sungai Tengah                              | 32 449,00                                      | 11 737,00         | 147 200,00          |
| 8. Hulu Sungai Utara                               |  |                   | 95 125,00           |
| 9. Tabalong  | 37 590,00                                      | 46 750,00         | 359 995,00          |
| 10. Tanah Bumbu                                    | 56 734,00                                      | 35 125,00         | 506 696,00          |
| 11. Balangan                                       | 3 506,00                                       | 29 970,00         | 181 975,00          |
| <i>Kota/Municipality</i>                           |  |                   |                     |
| 1. Banjarmasin                                     | 0  | 0                 | 7 267,00            |
| 2. Banjarbaru                                      | 350,00   | 0                 | 32 883,00           |
| <b>Kalimantan Selatan</b>                          | <b>335 054,00</b>                              | <b>231 195,00</b> | <b>3 753 052,00</b> |

Sumber/ *Source* : Badan Pertanahan Nasional Provinsi Kalimantan Selatan/ *National Land Agency Region Office of Kalimantan Selatan Province*

**Tabel 1.1.5 Luas Wilayah Berdasarkan Jenis Tanah Menurut Kabupaten/Kota (Ha), 2018**  
**Table Total Area by Regency/Municipality by Type of Soil (Ha), 2018**

| Kabupaten/Kota<br>Regency/Municipality | Jenis Tanah<br>Type of Soil |                   |                   |                   |                  |
|--|-----------------------------|-------------------|-------------------|-------------------|------------------|
|  | OGH                         | KPMK              | Alluvial          | Latosol           | Litosol          |
| (1)                                    | (2)                         | (3)               | (4)               | (5)               | (6)              |
| <i>Kabupaten/Regency</i>               |                             |                   |                   |                   |                  |
| 1. Tanah Laut                          | 0                           | 154 250,00        | 98 868,00         | 85 750,00         | 0                |
| 2. Kotabaru                            | 42 187,00                   | 95 678,00         | 114 832,00        | 0                 | 53 437,00        |
| 3. Banjar                              | 0                           | 203 750,00        | 107 973,00        | 0                 | 2 812,00         |
| 4. Barito Kuala                        | 95 049,00                   | 0                 | 142 573,00        | 0                 | 0                |
| 5. Tapin                               | 0                           | 4 062,00          | 41 250,00         | 0                 | 0                |
| 6. Hulu Sungai Selatan                 | 28 750,00                   | 12 187,00         | 98 620,00         | 0                 | 0                |
| 7. Hulu Sungai Tengah                  | 18 437,00                   | 0                 | 32 500,00         | 0                 | 13 750,00        |
| 8. Hulu Sungai Utara                   | 7 187,00                    | 0                 | 52 626,00         | 0                 | 0                |
| 9. Tabalong                            | 0                           | 93 125,00         | 0                 | 0                 | 0                |
| 10. Tanah Bumbu                        | 0                           | 365 377,00        | 0                 | 35 937,00         | 16 875,00        |
| 11. Balangan                           | 0                           | 0                 | 15 625,00         | 18 750,00         | 0                |
| <i>Kota/Municipality</i>               |                             |                   |                   |                   |                  |
| 1. Banjarmasin                         | 0                           | 0                 | 7 267,00          | 0                 | 0                |
| 2. Banjarbaru                          | 0                           | 0                 | 312,00            | 0                 | 0                |
| <b>Kalimantan Selatan</b>              | <b>191 610,00</b>           | <b>928 429,00</b> | <b>712 446,00</b> | <b>140 437,00</b> | <b>86 874,00</b> |

Bersambung/*Continued....*

Lanjutan Tabel/*Continued Table 1.1.5*

| Kabupaten/Kota<br><i>Regency/Municipality</i> | Jenis Tanah<br><i>Type of Soil</i> |                  |                   |                     |
|---|------------------------------------|------------------|-------------------|---------------------|
|   | Podsolid                           | Renzina          | Gambut            | Total               |
| (1)   | (7)                                | (8)              | (9)               | (10)                |
| <i>Kabupaten/Regency</i>                      |                                    |                  |                   |                     |
| 1. Tanah Laut                                 | 26 875,00                          | 0                | 7 187,00          | 372 930,00          |
| 2. Kotabaru                                   | 636 139,00                         | 0                | 0                 | 942 273,00          |
| 3. Banjar                                     | 109 678,00                         | 0                | 46 884,00         | 471 097,00          |
| 4. Barito Kuala                               | 0                                  | 0                | 0                 | 237 622,00          |
| 5. Tapin                                      | 48 125,00                          | 0                | 124 058,00        | 217 495,00          |
| 6. Hulu Sungai Selatan                        | 40 937,00                          | 0                | 0                 | 180 494,00          |
| 7. Hulu Sungai Tengah                         | 82 513,00                          | 0                | 0                 | 147 200,00          |
| 8. Hulu Sungai Utara                          | 0                                  | 0                | 35 312,00         | 95 125,00           |
| 9. Tabalong                                   | 266 870,00                         | 0                | 0                 | 359 995,00          |
| 10. Tanah Bumbu                               | 18 570,00                          | 19 312,00        | 50 625,00         | 506 696,00          |
| 11. Balangan                                  | 147 600,00                         | 0                | 0                 | 181 975,00          |
| <i>Kota/Municipality</i>                      |                                    |                  |                   |                     |
| 1. Banjarmasin                                | 0                                  | 0                | 0                 | 7 267,00            |
| 2. Banjarbaru                                 | 16 250,00                          | 0                | 16 321,00         | 32 883,00           |
| <b>Kalimantan Selatan</b>                     | <b>1 393 557,00</b>                | <b>19 312,00</b> | <b>280 387,00</b> | <b>3 753 052,00</b> |

Sumber/ *Source* : Badan Pertanahan Nasional Provinsi Kalimantan Selatan/ *National Land Agency Region Office of Kalimantan Selatan Province*

**Tabel 1.1.6** Luas Wilayah Berdasarkan Kelas Ketinggian Dari Permukaan Air Laut Menurut Kabupaten/Kota (Ha), 2018  
**Table** Total Area by Regency/Municipality by Altitude Class (Ha), 2018

| Kabupaten/Kota<br>Regency/Municipality | Kelas Ketinggian<br>Altitude Class |                   |                     |                   |
|--|------------------------------------|-------------------|---------------------|-------------------|
|  | 0-7 m                              | >7-25 m           | >25-100 m           | >100-500 m        |
| (1)                                    | (2)                                | (3)               | (4)                 | (5)               |
| <i>Kabupaten/Regency</i>               |                                    |                   |                     |                   |
| 1. Tanah Laut                          | 58 231,00                          | 142 133,00        | 125 386,00          | 17 750,00         |
| 2. Kotabaru                            | 62 399,00                          | 153 100,00        | 479 619,00          | 192 233,00        |
| 3. Banjar                              | 127 106,00                         | 16 754,00         | 81 037,00           | 187 289,00        |
| 4. Barito Kuala                        | 237 622,00                         | 0                 | 0                   | 0                 |
| 5. Tapin                               | 146 455,00                         | 30 292,00         | 14 776,00           | 23 351,00         |
| 6. Hulu Sungai Selatan                 | 105 198,00                         | 18 254,00         | 16 590,00           | 27 546,00         |
| 7. Hulu Sungai Tengah                  | 17 593,00                          | 34 995,00         | 40 321,00           | 38 958,00         |
| 8. Hulu Sungai Utara                   | 92 500,00                          | 2 625,00          | 0                   | 0                 |
| 9. Tabalong                            | 0                                  | 359 995,00        | 0                   | 0                 |
| 10. Tanah Bumbu                        | 24 219,00                          | 147 435,00        | 188 312,00          | 128 155,00        |
| 11. Balangan                           | 0                                  | 34 057,00         | 72 084,00           | 58 882,00         |
| <i>Kota/Municipality</i>               |                                    |                   |                     |                   |
| 1. Banjarmasin                         | 7 267,00                           | 0                 | 0                   | 0                 |
| 2. Banjarbaru                          | 9 581,00                           | 14 682,00         | 7 530,00            | 1 090,00          |
| <b>Kalimantan Selatan</b>              | <b>888 171,00</b>                  | <b>954 322,00</b> | <b>1 025 655,00</b> | <b>675 254,00</b> |

Bersambung/*Continued....*

Lanjutan Tabel/*Continued Table 1.1.6*

| Kabupaten/Kota<br><i>Regency/Municipality</i> | Kelas Ketinggian<br><i>Altitude Class</i> |                  |                     |
|---|---|------------------|---------------------|
|   | >500-1000 m                               | >1000 m          | Total               |
| (1)   | (6)                                       | (7)              | (8)                 |
| <i>Kabupaten/Regency</i>                      |   |                  |                     |
| 1. Tanah Laut                                 | 13 661,00                                 | 15 769,00        | 372 930,00          |
| 2. Kotabaru                                   | 48 939,00                                 | 5 983,00         | 942 273,00          |
| 3. Banjar                                     | 43 735,00                                 | 15 176,00        | 471 097,00          |
| 4. Barito Kuala                               | 0   | 0                | 237 622,00          |
| 5. Tapin                                      | 2 621,00                                  | 0                | 217 495,00          |
| 6. Hulu Sungai Selatan                        | 11 226,00                                 | 1 680,00         | 180 494,00          |
| 7. Hulu Sungai Tengah                         | 12 521,00                                 | 2 812,00         | 147 200,00          |
| 8. Hulu Sungai Utara                          | 0   | 0                | 95 125,00           |
| 9. Tabalong                                   | 0   | 0                | 359 995,00          |
| 10. Tanah Bumbu                               | 18 125,00                                 | 450,00           | 506 696,00          |
| 11. Balangan                                  | 15 077,00                                 | 1 875,00         | 181 975,00          |
| <i>Kota/Municipality</i>                      |   |                  |                     |
| 1. Banjarmasin                                | 0   | 0                | 7 267,00            |
| 2. Banjarbaru                                 | 0   | 0                | 32 883,00           |
| <b>Kalimantan Selatan</b>                     | <b>165 905,00</b>                         | <b>43 745,00</b> | <b>3 753 052,00</b> |

Sumber/ *Source* : Badan Pertanahan Nasional Provinsi Kalimantan Selatan/ *National Land Agency Region Office of Kalimantan Selatan Province*



**Tabel 1.1.7 Luas Wilayah Berdasarkan Jenis Penggunaan Tanah Menurut Kabupaten/Kota (Ha), 2018**  
**Table Total Area by Regency/Municipality by Landuse (Ha), 2018**

| Kabupaten/Kota<br>Regency/Municipality | Penggunaan Tanah<br>Landuse |                     |                   |                   |                   |
|--|-----------------------------|---------------------|-------------------|-------------------|-------------------|
|  | Alang-Alang /<br>Semak      | Hutan               | Kebun<br>Campuran | Perkebunan        | Pertamban-<br>gan |
| (1)                                    | (2)                         | (3)                 | (4)               | (5)               | (6)               |
| <i>Kabupaten/Regency</i>               |                             |                     |                   |                   |                   |
| 1. Tanah Laut                          | 2 087,94                    | 99 808,93           | 55 709,99         | 113 115,65        | 12 256,92         |
| 2. Kotabaru                            | 9 364,74                    | 391 164,73          | 141 308,00        | 224 949,66        | 9 189,30          |
| 3. Banjar                              | 56 755,29                   | 118 337,04          | 51 504,41         | 38 896,30         | 3 227,74          |
| 4. Barito Kuala                        | 4 048,60                    | 8 010,62            | 23 038,23         | 21 390,55         | 0                 |
| 5. Tapin                               | 48 250,70                   | 39 364,04           | 5 937,05          | 11 642,41         | 2 269,73          |
| 6. Hulu Sungai Selatan                 | 53 829,44                   | 52 317,96           | 1 744,24          | 10 896,60         | 0                 |
| 7. Hulu Sungai Tengah                  | 5 956,00                    | 49 397,00           | 5 597,00          | 24 327,00         | 0                 |
| 8. Hulu Sungai Utara                   | 1 689,37                    | 16 712,26           | 1 017,13          | 6 817,04          | 0                 |
| 9. Tabalong                            | 20 022,04                   | 33 728,37           | 47 826,71         | 10 355,83         | 2 656,94          |
| 10. Tanah Bumbu                        | 17 941,49                   | 246 076,54          | 13 033,37         | 126 267,12        | 17 064,45         |
| 11. Balangan                           | 24 453,18                   | 76 977,67           | 22 414,57         | 1 303,64          | 7 580,79          |
| <i>Kota/Municipality</i>               |                             |                     |                   |                   |                   |
| 1. Banjarmasin                         | 0                           | 0                   | 543,01            | 0                 | 0                 |
| 2. Banjarbaru                          | 0                           | 0                   | 19 484,29         | 0                 | 0                 |
| <b>Kalimantan Selatan</b>              | <b>244 398,79</b>           | <b>1 131 895,16</b> | <b>389 158,00</b> | <b>589 961,80</b> | <b>54 245,87</b>  |

Bersambung/*Continued....*

Lanjutan Tabel/*Continued Table 1.1.7*

| Kabupaten/Kota<br><i>Regency/Municipality</i> | Penggunaan Tanah<br><i>Landuse</i> |                   |                  |                  |                    |
|---|------------------------------------|-------------------|------------------|------------------|--------------------|
|   | Perumahan                          | Persawahan        | Rumput /<br>Rawa | Tambak           | Tegalan/<br>Ladang |
| (1)   | (7)                                | (8)               | (9)              | (10)             | (11)               |
| <i>Kabupaten/Regency</i>                      |                                    |                   |                  |                  |                    |
| 1. Tanah Laut                                 | 8 193,98                           | 33 941,35         | 11 376,09        | 1 486,22         | 8 658,28           |
| 2. Kotabaru                                   | 6 925,91                           | 5 498,51          | 4 487,04         | 14 965,42        | 4 487,25           |
| 3. Banjar                                     | 6 738,63                           | 72 109,84         | 111,19           | 18 768,57        | 82 271,31          |
| 4. Barito Kuala                               | 10 126,03                          | 112 747,68        | 1 740,17         | 1 568,29         | 3 155,18           |
| 5. Tapin                                      | 7 940,55                           | 45 722,17         | 738,74           | 0                | 53 456,67          |
| 6. Hulu Sungai Selatan                        | 5 161,18                           | 33 452,30         | 192,86           | 0                | 11 369,42          |
| 7. Hulu Sungai Tengah                         | 8 891,00                           | 40 284,00         | 9 236,00         | 0                | 555,00             |
| 8. Hulu Sungai Utara                          | 2 695,64                           | 20 890,14         | 32 594,98        | 0                | 1 871,41           |
| 9. Tabalong                                   | 6 420,30                           | 12 422,09         | 100,82           | 0                | 17 230,96          |
| 10. Tanah Bumbu                               | 9 060,09                           | 6 685,82          | 6 986,16         | 2 536,75         | 31 899,67          |
| 11. Balangan                                  | 3 404,27                           | 24 768,41         | 1 034,59         | 0                | 15,10              |
| <i>Kota/Municipality</i>                      |                                    |                   |                  |                  |                    |
| 1. Banjarmasin                                | 4 434,00                           | 1 449,79          | 0                | 0                | 0                  |
| 2. Banjarbaru                                 | 7 381,97                           | 2 134,98          | 2 243,79         | 0                | 0                  |
| <b>Kalimantan Selatan</b>                     | <b>87 373,55</b>                   | <b>412 107,08</b> | <b>70 842,43</b> | <b>39 325,25</b> | <b>214 970,25</b>  |

Bersambung/*Continued...*

Lanjutan Tabel/*Continued Table 1.1.7*

| Kabupaten/Kota<br><i>Regency/Municipality</i> | Penggunaan Tanah<br><i>Landuse</i> |                   |                     |               |
|---|------------------------------------|-------------------|---------------------|---------------|
|   | Sungai/Danau/<br>Waduk/Telaga      | Lain-Lain         | Jumlah Total        | Persentase    |
| (1)   | (12)                               | (13)              | (14)                | (15)          |
| <i>Kabupaten/Regency</i>                      |                                    |                   |                     |               |
| 1. Tanah Laut                                 | 1 091,29                           | 25 203,36         | 372 930,00          | 9,94          |
| 2. Kotabaru                                   | 564,43                             | 129 368,01        | 942 273,00          | 25,11         |
| 3. Banjar                                     | 10 201,46                          | 12 175,22         | 471 097,00          | 12,55         |
| 4. Barito Kuala                               | 10 507,23                          | 41 289,42         | 237 622,00          | 6,33          |
| 5. Tapin                                      | 1 839,25                           | 333,69            | 217 495,00          | 5,80          |
| 6. Hulu Sungai Selatan                        | 1 915,52                           | 9 614,48          | 180 494,00          | 4,81          |
| 7. Hulu Sungai Tengah                         | 2 957,00                           | 0                 | 147 200,00          | 3,92          |
| 8. Hulu Sungai Utara                          | 2 992,34                           | 7 844,69          | 95 125,00           | 2,53          |
| 9. Tabalong                                   | 1 453,47                           | 207 777,47        | 359 995,00          | 9,59          |
| 10. Tanah Bumbu                               | 3 233,87                           | 25 910,67         | 506 696,00          | 13,50         |
| 11. Balangan                                  | 1 008,02                           | 19 014,75         | 181 974,99          | 4,85          |
| <i>Kota/Municipality</i>                      |                                    |                   |                     |               |
| 1. Banjarmasin                                | 840,20                             | 0                 | 7 267,00            | 0,19          |
| 2. Banjarbaru                                 | 204,93                             | 1 433,04          | 32 883,00           | 0,88          |
| <b>Kalimantan Selatan</b>                     | <b>38 809,01</b>                   | <b>479 964,80</b> | <b>3 753 051,99</b> | <b>100,00</b> |

Sumber/ *Source* : Badan Pertanahan Nasional Provinsi Kalimantan Selatan/ *National Land Agency Region Office of Kalimantan Selatan Province*

**Tabel** 1.1.8 **Formasi Geologi**  
**Table** **Geological Formation**

|    | <b>Formasi Geologi</b><br><i>Geological Formation</i> | <b>Luas (Ha)</b><br><i>Total Area (Ha)</i> | <b>Persentase (%)</b><br><i>Percentage (%)</i> |
|----|---|--|--|
|    | (1)   | (2)  | (3)  |
| 1  | Alluvium Muda(Qha)                                    | 1 033 113,00                               | 27,53  |
| 2  | Alluvium Tua(Qa.1)                                    | 153 800,00                                 | 4,10   |
| 3  | Formasi Dahor(Qtd)                                    | 157 400,00                                 | 4,19   |
| 4  | Formasi Warukin (Tmw)                                 | 216 700,00                                 | 5,77   |
| 5  | Formasi Pulaubatang(Tmp)                              | 25 300,00                                  | 0,67   |
| 6  | Formasi Berai (Tomb)                                  | 406 400,00                                 | 10,83  |
| 7  | Formasi Pemaluan (Tomp)                               | 196 600,00                                 | 5,24   |
| 8  | Formasi Binuang (Tob)                                 | 17 080,00                                  | 0,46   |
| 9  | Formasi Tanjung (Tet)                                 | 366 700,00                                 | 9,77   |
| 10 | Formasi Tanjung Anggota Berai (Tetb)                  | 2 447,00                                   | 0,07   |
| 11 | Formasi Manunggal (Km)                                | 169 100,00                                 | 4,51   |
| 12 | Formasi Manunggal Anggota Paau (Kmp)                  | 65 020,00                                  | 1,73   |
| 13 | Formasi Keramaian(Kak)                                | 5 750,00                                   | 0,15   |
| 14 | Formasi Pitap (Kp)                                    | 387 800,00                                 | 10,33  |
| 15 | Formasi Pitap Anggota Haruyan (Kph)                   | 130 700,00                                 | 3,48   |
| 16 | Formasi Pitap Anggota Batununggal (Kpb)               | 19 020,00                                  | 0,51   |
| 17 | Basal Kasale (Tkb)                                    | 1 552,00                                   | 0,04   |
| 18 | Andesit (An)  | 209,00                                     | 0,01   |
| 19 | Granodiorite (Kgd)                                    | 15 350,00                                  | 0,41   |
| 20 | Granite (Mgr)   | 68 150,00                                  | 1,82   |
| 21 | Batuan Tak Terinci(Ksv)                               | 5 189,00                                   | 0,14   |
| 22 | Diorite (Mdi)   | 16 240,00                                  | 0,43   |
| 23 | Gabro(Mgb)  | 10 980,00                                  | 0,29   |
| 24 | Diabas(Mdb)   | 84,00                                      | 0,00   |
| 25 | Basait(Mba)   | 1 672,00                                   | 0,04   |
| 26 | Batuan Ultramafik(Mu)                                 | 217 600,00                                 | 5,80   |
| 27 | Rijang Radiolarite(Mr)                                | 6 876,00                                   | 0,18   |
| 28 | Batuan Malihan(Mm)                                    | 56 220,00                                  | 1,50   |
|    | <b>Total</b>  | <b>3 753 052,00</b>                        | <b>100,00</b>                                  |

Sumber/ Source : Badan Pertanahan Nasional Provinsi Kalimantan Selatan/ *National Land Agency Region Office of Kalimantan Selatan Province*

**Tabel 1.1.9** Nama-nama sungai menurut Kabupaten/Kota di Kalimantan Selatan  
**Table** Name of River by Regency/Municipality in Kalimantan Selatan Province

| Kabupaten/Kota<br>Regency/Municipality | Sungai<br>River  |
|--|--|
| (1)                                    | (2)  |
| Kabupaten/Regency                      |  |
| 1. Tanah Laut                          | 1. Sungai Maluka<br>2. Sungai Tabanio<br>3. Sungai Sebuhur<br>4. Sungai Sawarangan<br>5. Sungai Kintap<br>6. Sungai Asam-asam<br>7. Sungai Cuka<br>8. Sungai Banyuhirang   |
| 2. Kotabaru                            | 1. Sungai Cantung<br>2. Sungai Bangkalan<br>3. Sungai Sampanahan<br>4. Sungai Manunggul<br>5. Sungai Cengal<br>6. Sungai Serongga<br>7. Sungai Sejakah<br>8. Sungai Bekambit<br>9. Sungai Sekonyang<br>10. Sungai Pasir<br>11. Sungai Ambung Embungan<br>12. Sungai Sebati |
| 3. Banjar                              | 1. Sungai Martapura<br>2. Sungai Riam Kanan<br>3. Sungai Riam Kiwa<br>4. Sungai Mangkaok<br>5. Sungai Alalak<br>6. Sungai Paring<br>7. Sungai Apukan/Banyuhirang   |

Bersambung/*Continued....*

Lanjutan Tabel/*Continued Table 1.1.9*

| Kabupaten/Kota<br><i>Regency/Municipality</i> | Sungai<br><i>River</i>   |
|---|--|
| (1)   | (2)  |
| 4. Barito Kuala                               | <ol style="list-style-type: none"> <li>1. Sungai Barito</li> <li>2. Sungai Kapuas</li> <li>3. Sungai Alalak</li> <li>4. Sungai Negara</li> <li>5. Sungai Puntik</li> <li>6. Saluran Drainase Tamban</li> <li>7. Saluran Drainase Anjir Pasar</li> <li>8. Saluran Drainase Tabukan</li> <li>9. Saluran Drainase Tabunganen</li> </ol> |
| 5. Tapin                                      | <ol style="list-style-type: none"> <li>1. Sungai Tapin</li> <li>2. Sungai Negara</li> <li>3. Sungai Bungur</li> <li>4. Sungai Binuang</li> <li>5. Sungai Tambarangan</li> <li>6. Sungai Muning</li> <li>7. Sungai Tatakan</li> <li>8. Sungai Mangkaok</li> </ol>   |
| 6. Hulu Sungai Selatan                        | <ol style="list-style-type: none"> <li>1. Sungai Negara</li> <li>2. Sungai Angkinang</li> <li>3. Sungai Amandit</li> <li>4. Sungai Kajang</li> </ol>   |
| 7. Hulu Sungai Tengah                         | <ol style="list-style-type: none"> <li>1. Sungai Batang Alai</li> <li>2. Sungai Labuhan</li> <li>3. Sungai Kasarangan</li> </ol>   |

Bersambung/*Continued....*

Lanjutan Tabel/*Continued Table 1.1.9*

| Kabupaten/Kota<br><i>Regency/Municipality</i> | Sungai<br><i>River</i>                                     |
|---|--|
| (1)   | (2)  |
| 8. Hulu Sungai Utara                          | 1. Sungai Negara<br>2. Sungai Tabalong<br>3. Sungai Barito |
| <i>Kota/Municipality</i>                      |  |
| 1. Banjarmasin                                | 1. Sungai Martapura<br>2. Sungai Barito                    |
| 2. Banjarbaru                                 | Tidak ada  |

Sumber/ *Source* : Badan Pertanahan Nasional Provinsi Kalimantan Selatan/ *National Land Agency Region Office of Kalimantan Selatan Province*

**Tabel 1.1.10 Nama dan Tinggi Gunung Menurut Kabupaten/Kota di Kalimantan Selatan**  
***Name and Height of Mountains/Hills by Regency/Municipality in Kalimantan Selatan Province***

| <b>Kabupaten/Kota</b><br><i>Regency/Municipality</i> | <b>Nama Gunung</b><br><i>Mountain Name</i> | <b>Tinggi (m)</b><br><i>Height</i> |
|--|--|------------------------------------|
| (1)  | (2)  | (3)                                |
| Kabupaten/ <i>Regency</i>                            |  |                                    |
| 1. Tanah Laut  | 1. Gunung Birah                            | 225                                |
|  | 2. Gunung Keramaian                        | 259                                |
|  | 3. Gunung Paikat                           | 456                                |
|  | 4. Gunung Tunggal                          | 127                                |
|  | 5. Gunung Pancur                           | 106                                |
|  | 6. Gunung Batumandi                        | 1 104                              |
|  | 7. Gunung Kahung                           | 1 456                              |
|  | 8. Gunung Liang                            | 184                                |
|  | 9. Gunung Gulung-gulung                    | 630                                |
|  | 10. Gunung Kintap Behalang                 | 519                                |
| 2. Kotabaru  | 1. Gunung Tinggi                           | 515                                |
|  | 2. Gunung Kukusan                          | 538                                |
|  | 3. Gunung Riam Dinding                     | 800                                |
|  | 4. Gunung Baturaya                         | 656                                |
|  | 5. Gunung Abu                              | 876                                |
|  | 6. Gunung Samalawai                        | 407                                |
|  | 7. Gunung Kambat                           | 223                                |
|  | 8. Gunung Semiaran                         | 217                                |
|  | 9. Gunung Jambangan                        | 417                                |
|  | 10. Gunung Salinau                         | 173                                |
|  | 11. Gunung Aru                             | 188                                |
|  | 12. Gunung Ulin                            | 127                                |
|  | 13. Gunung Sebatung                        | 676                                |
|  | 14. Gunung Madang                          | 98                                 |
|  | 15. Gunung Saung                           | 137                                |
|  | 16. Gunung Gundul                          | 79                                 |
|  | 17. Gunung Warawakan                       | 1 062                              |

Bersambung/*Continued...*



Lanjutan Tabel/*Continued Table 1.1.10*

| Kabupaten/Kota<br><i>Regency/Municipality</i> | Nama Gunung<br><i>Mountain Name</i> | Tinggi (m)<br><i>Height</i> |
|---|-------------------------------------|-----------------------------|
| (1)   | (2)                                 | (3)                         |
|   | 18. Gunung Ajidan                   | 288                         |
|   | 19. Gunung Batulala                 | 1 650                       |
|   | 20. Gunung Banyutawar               | 1 557                       |
|   | 21. Gunung Gamuk                    | 1 170                       |
|   | 22. Gunung Budal                    | 126                         |
| 3. Banjar                                     | 1. Gunung Batukapur                 | 526                         |
|   | 2. Gunung Panjaluhan                | 983                         |
|   | 3. Gunung Atawang                   | 203                         |
|   | 4. Gunung Melati                    | 612                         |
|   | 5. Gunung Tiwang                    | 493                         |
|   | 6. Gunung Pangkat                   | 340                         |
|   | 7. Gunung Batuhampakan              | 620                         |
|   | 8. Gunung Halinjuan                 | 378                         |
|   | 9. Gunung Kelatikan                 | 780                         |
| 4. Barito Kuala                               | Tidak ada                           |                             |
| 5. Tapin                                      | 1. Gunung Batuhapu                  | 176                         |
| 6. Hulu Sungai Selatan                        | 1. Gunung Batulaki                  | 99                          |
|   | 2. Gunung Batubini                  | 197                         |
|   | 3. Gunung Kapukangan                | 1 686                       |
| 7. Hulu Sungai Tengah                         | 1. Gunung Batubesar                 | 1 892                       |
|   | 2. Gunung Binturung                 | 1 154                       |
| 8. Hulu Sungai Utara                          | Tidak ada                           |                             |

Bersambung/*Continued....*

Lanjutan Tabel/*Continued Table* 1.1.10

| Kabupaten/Kota<br><i>Regency/Municipality</i> | Nama Gunung<br><i>Mountain Name</i> | Tinggi (m)<br><i>Height</i> |
|---|-------------------------------------|-----------------------------|
| (1)   | (2)                                 | (3)                         |
| 9. Tabalong                                   | 1. Gunung Riut                      | 232                         |
|   | 2. Gunung Pasirbajin                | 105                         |
|   | 3. Gunung Batumandi                 | 938                         |
|   | 4. Gunung Misi                      | 525                         |
|   | 5. Gunung Bakumpai                  | 358                         |
|   | 6. Gunung Batu                      | 477                         |
|   | 7. Gunung Mando                     | 456                         |
| 10 Tanah Bumbu                                | 1. Gunung Batu Condong              | 505                         |
|   | 2. Gunung Tega Walancan             | 456                         |
|   | 3. Gunung Munggu Anau               | 812                         |
|   | 4. Gunung Walungin                  | 1 184                       |
|   | 5. Gunung Kandis                    | 1 170                       |
|   | 6. Gunung Tawakan                   | 596                         |
|   | 7. Gunung Ambung                    | 569                         |
|   | 8. Gunung Mandur Bahantu            | 451                         |
|   | 9. Gunung Batu Bulan                | 537                         |
|   | 10. Gunung Garu Kunyit              | 640                         |
|   | 11. Gunung Ambu Langau              | 627                         |
|   | 12. Gunung Bukit Besar              | 654                         |
|   | 13. Gunung Haliman                  | 515                         |
|   | 14. Gunung Batu                     | 593                         |
| 15. Gunung Aribas                             | 527                                 |                             |
| 11 Balangan                                   | 1. Gunung Hawuh                     | 920                         |
|   | 2. Gunung Singingan                 | 1 305                       |
|   | 3. Gunung Halut                     | 827                         |
|   | 4. Gunung Kanaping                  | 732                         |
|   | 5. Gunung Betajau                   | 708                         |
|   | 6. Gunung Lontu                     | 637                         |

Bersambung/*Continued...*

Lanjutan Tabel/*Continued Table 1.1.10*

| <b>Kabupaten/Kota</b><br><i>Regency/Municipality</i> | <b>Nama Gunung</b><br><i>Mountain Name</i> | <b>Tinggi (m)</b><br><i>Height</i> |
|--|--|------------------------------------|
| (1)  | (2)  | (3)                                |
|  | 7. Gunung Pihan                            | 699                                |
|  | 8. Gunung Kasali                           | 770                                |
|  | 9. Gunung Luang                            | 1 096                              |
|  | 10. Gunung Tanggur                         | 703                                |
|  | 11. Gunung Besar                           | 804                                |
|  | 12. Gunung Singsingan                      | 1 305                              |
|  | 13. Gunung Ringut                          | 232                                |
| <i>Kota/Municipality</i>                             |  |                                    |
| 1. Banjarmasin                                       | Tidak ada                                  |                                    |
| 2. Banjarbaru  | Tidak ada                                  |                                    |

Sumber/ *Source* : Badan Pertanahan Nasional Provinsi Kalimantan Selatan/ *National Land Agency Region Office of Kalimantan Selatan Province*

## 1.2 IKLIM/CLIMATE

**Tabel 1.2.1 Rata-Rata Suhu Udara, Kelembaban, Tekanan Udara, Kecepatan Angin, Curah Hujan, dan Penyinaran Matahari Menurut Stasiun di Provinsi Kalimantan Selatan, 2018**  
*Average Temperature, Humidity, Atmospheric Pressure, Wind Velocity, Precipitation, Duration of Sunshine by Monitoring Station in Kalimantan Selatan Province, 2018*

| Kabupaten/Kota<br>Regency/Municipality | Stasiun BMKG<br>BMKG Station   | Suhu/<br>Temperature (°C) |                      |                     |
|--|--------------------------------|---------------------------|----------------------|---------------------|
|  |                                | Minimum<br>Minimum        | Rata-rata<br>Average | Maksimum<br>Maximum |
| (1)                                    | (2)                            | (3)                       | (4)                  | (5)                 |
| <i>Kabupaten/Regency</i>               |                                |                           |                      |                     |
| 1. Tanah Laut                          | SMPK Pelaihari                 | 25,20                     | 26,80                | 30,40               |
| 2. Kotabaru                            | Stasiun Meteorologi Kotabaru   | 23,50                     | 26,40                | 31,30               |
| 3. Banjar                              | SMPK Sei Tabuk                 | 24,40                     | 27,00                | 30,80               |
| 4. Barito Kuala                        | Pos Hujan Marabahan            | ...                       | ...                  | ...                 |
| 5. Tapin                               | Pos Hujan Binuang              | ...                       | ...                  | ...                 |
| 6. Hulu Sungai Selatan                 | SMPK Sei Raya                  | 24,30                     | 27,50                | 31,90               |
| 7. Hulu Sungai Tengah                  | SMPK Batang Alai Utara         | 23,40                     | 27,10                | 32,30               |
| 8. Hulu Sungai Utara                   | Pos Hujan Amuntai Tengah       | ...                       | ...                  | ...                 |
| 9. Tabalong                            | Pos Hujan Tanjung              | ...                       | ...                  | ...                 |
| 10. Tanah Bumbu                        | Pos Hujan Kusan Hulu           | ...                       | ...                  | ...                 |
| 11. Balangan                           | Pos Hujan Batu Mandi           | ...                       | ...                  | ...                 |
| <i>Kota/Municipality</i>               |                                |                           |                      |                     |
| 1. Banjarmasin                         | Stamet Syamsudin Noor Bjm      | 24,04                     | 27,23                | 32,79               |
| 2. Banjarbaru                          | Stasiun Klimatologi Banjarbaru | 23,56                     | 26,75                | 32,24               |

Bersambung/*Continued....*

Lanjutan Tabel/*Continued Table 1.2.1*

| Kabupaten/Kota<br><i>Regency/Municipality</i> | Stasiun BMKG<br><i>BMKG Station</i> | Kelembaban<br><i>Humidity</i> |                             |                            |
|---|-------------------------------------|-------------------------------|-----------------------------|----------------------------|
|   |                                     | Minimum<br><i>Minimum</i>     | Rata-rata<br><i>Average</i> | Maksimum<br><i>Maximum</i> |
| (1)   | (2)                                 | (6)                           | (7)                         | (8)                        |
| <i>Kabupaten/Regency</i>                      |                                     |                               |                             |                            |
| 1. Tanah Laut                                 | SMPK Pelaihari                      | 77,10                         | 78,90                       | 84,10                      |
| 2. Kotabaru                                   | Stasiun Meteorologi<br>Kotabaru     | 69,40                         | 79,20                       | 95,10                      |
| 3. Banjar                                     | SMPK Sei Tabuk                      | 74,90                         | 84,20                       | 94,90                      |
| 4. Barito Kuala                               | Pos Hujan Marabahan                 | ...                           | ...                         | ...                        |
| 5. Tapin                                      | Pos Hujan Binuang                   | ...                           | ...                         | ...                        |
| 6. Hulu Sungai Selatan                        | SMPK Sei Raya                       | 65,70                         | 83,10                       | 95,90                      |
| 7. Hulu Sungai Tengah                         | SMPK Batang Alai<br>Utara           | 65,50                         | 83,30                       | 97,70                      |
| 8. Hulu Sungai Utara                          | Pos Hujan Amuntai<br>Tengah         | ...                           | ...                         | ...                        |
| 9. Tabalong                                   | Pos Hujan Tanjung                   | ...                           | ...                         | ...                        |
| 10. Tanah Bumbu                               | Pos Hujan Kusan Hulu                | ...                           | ...                         | ...                        |
| 11. Balangan                                  | Pos Hujan Batu Mandi                | ...                           | ...                         | ...                        |
| <i>Kota/Municipality</i>                      |                                     |                               |                             |                            |
| 1. Banjarmasin                                | Stamet Syamsudin<br>Noor Bjm        | 62,90                         | 81,86                       | 94,40                      |
| 2. Banjarbaru                                 | Stasiun Klimatologi<br>Banjarbaru   | 64,98                         | 83,82                       | 95,04                      |

Bersambung/*Continued...*

Lanjutan Tabel/*Continued Table 1.2.1*

| Kabupaten/Kota<br><i>Regency/Municipality</i> | Stasiun BMKG<br><i>BMKG Station</i> | Kecepatan Angin (m/det)<br><i>Wind Velocity (m/sec)</i> |                             |                            |
|---|-------------------------------------|---|-----------------------------|----------------------------|
|   |                                     | Minimum<br><i>Minimum</i>                               | Rata-rata<br><i>Average</i> | Maksimum<br><i>Maximum</i> |
| (1)   | (2)                                 | (9)   | (10)                        | (11)                       |
| <i>Kabupaten/Regency</i>                      |                                     |   |                             |                            |
| 1. Tanah Laut                                 | SMPK Pelaihari                      | ...   | 2,60                        | ...                        |
| 2. Kotabaru                                   | Stasiun Meteorologi<br>Kotabaru     | ...   | 3,30                        | ...                        |
| 3. Banjar                                     | SMPK Sei Tabuk                      | ...   | ...                         | ...                        |
| 4. Barito Kuala                               | Pos Hujan Marabahan                 | ...   | ...                         | ...                        |
| 5. Tapin                                      | Pos Hujan Binuang                   | ...   | ...                         | ...                        |
| 6. Hulu Sungai Selatan                        | SMPK Sei Raya                       | ...   | ...                         | ...                        |
| 7. Hulu Sungai Tengah                         | SMPK Batang Alai<br>Utara           | ...   | ...                         | ...                        |
| 8. Hulu Sungai Utara                          | Pos Hujan Amuntai<br>Tengah         | ...   | ...                         | ...                        |
| 9. Tabalong                                   | Pos Hujan Tanjung                   | ...   | ...                         | ...                        |
| 10. Tanah Bumbu                               | Pos Hujan Kusan Hulu                | ...   | ...                         | ...                        |
| 11. Balangan                                  | Pos Hujan Batu Mandi                | ...   | ...                         | ...                        |
| <i>Kota/Municipality</i>                      |                                     |   |                             |                            |
| 1. Banjarmasin                                | Stamet Syamsudin<br>Noor Bjm        | ...   | 4,72                        | ...                        |
| 2. Banjarbaru                                 | Stasiun Klimatologi<br>Banjarbaru   | ...   | 3,30                        | ...                        |

Bersambung/*Continued...*

Lanjutan Tabel/*Continued Table 1.2.1*

| Kabupaten/Kota<br><i>Regency/Municipality</i> | Stasiun BMKG<br><i>BMKG Station</i> | Tekanan Udara<br><i>Atmospheric Pressure (mb)</i> |                             |                            |
|---|-------------------------------------|---|-----------------------------|----------------------------|
|   |                                     | Minimum<br><i>Minimum</i>                         | Rata-rata<br><i>Average</i> | Maksimum<br><i>Maximum</i> |
| (1)   | (2)                                 | (12)  | (13)                        | (14)                       |
| <i>Kabupaten/Regency</i>                      |                                     |   |                             |                            |
| 1. Tanah Laut                                 | SMPK Pelaihari                      | ...   | ...                         | ...                        |
| 2. Kotabaru                                   | Stasiun Meteorologi<br>Kotabaru     | ...   | 1 010,70                    | ...                        |
| 3. Banjar                                     | SMPK Sei Tabuk                      | ...   | ...                         | ...                        |
| 4. Barito Kuala                               | Pos Hujan Marabahan                 | ...   | ...                         | ...                        |
| 5. Tapin                                      | Pos Hujan Binuang                   | ...   | ...                         | ...                        |
| 6. Hulu Sungai Selatan                        | SMPK Sei Raya                       | ...   | ...                         | ...                        |
| 7. Hulu Sungai Tengah                         | SMPK Batang Alai<br>Utara           | ...   | ...                         | ...                        |
| 8. Hulu Sungai Utara                          | Pos Hujan Amuntai<br>Tengah         | ...   | ...                         | ...                        |
| 9. Tabalong                                   | Pos Hujan Tanjung                   | ...   | ...                         | ...                        |
| 10. Tanah Bumbu                               | Pos Hujan Kusan Hulu                | ...   | ...                         | ...                        |
| 11. Balangan                                  | Pos Hujan Batu Mandi                | ...   | ...                         | ...                        |
| <i>Kota/Municipality</i>                      |                                     |   |                             |                            |
| 1. Banjarmasin                                | Stamet Syamsudin<br>Noor Bjm        | ...   | ...                         | ...                        |
| 2. Banjarbaru                                 | Stasiun Klimatologi<br>Banjarbaru   | ...   | 1 005,75                    | ...                        |

Bersambung/*Continued...*

Lanjutan Tabel/*Continued Table 1.2.1*

| Kabupaten/Kota<br><i>Regency/Municipality</i> | Stasiun BMKG<br><i>BMKG Station</i> | Jumlah Curah<br>Hujan<br><i>Number of<br/>Precipitation<br/>(mm)</i> | Jumlah Hari<br>Hujan (hari)<br><i>Number of<br/>Rainy Days<br/>(day)</i> | Penyinaran<br>Matahari<br><i>Duration of<br/>Sunshine<br/>(%)</i> |
|---|-------------------------------------|--|--|---|
| (1)   | (2)                                 | (15)   | (16)   | (17)  |
| <i>Kabupaten/Regency</i>                      |                                     |  |  |   |
| 1. Tanah Laut                                 | SMPK Pelaihari                      | 2 505,00   | 145,00   | 25,20   |
| 2. Kotabaru                                   | Stasiun Meteorologi<br>Kotabaru     | 2 599,00   | 231,00   | 58,50   |
| 3. Banjar                                     | SMPK Sei Tabuk                      | 2 364,90   | 160,00   | 54,50   |
| 4. Barito Kuala                               | Pos Hujan Marabahan                 | 2 521,00   | 111,00   | ...   |
| 5. Tapin                                      | Pos Hujan Benuang                   | 2 599,00   | 173,00   | ...   |
| 6. Hulu Sungai Selatan                        | SMPK Sei Raya                       | 2 223,60   | 96,00  | 56,30   |
| 7. Hulu Sungai Tengah                         | SMPK Batang Alai<br>Utara           | 2 670,30   | 160,00   | 59,90   |
| 8. Hulu Sungai Utara                          | Pos Hujan Amuntai<br>Tengah         | 2 652,50   | 158,00   | ...   |
| 9. Tabalong                                   | Pos Hujan Tanjung                   | 2 718,10   | 158,00   | ...   |
| 10. Tanah Bumbu                               | Pos Hujan Kusan Hulu                | 3 249,00   | 189,00   | ...   |
| 11. Balangan                                  | Pos Hujan Batu Mandi                | 1 662,00   | 185,00   | ...   |
| <i>Kota/Municipality</i>                      |                                     |  |  |   |
| 1. Banjarmasin                                | Stamet Syamsudin<br>Noor Bjm        | 2 171,80   | 202,00   | 61,66   |
| 2. Banjarbaru                                 | Stasiun Klimatologi<br>Banjarbaru   | 2 515,82   | 210,00   | 48,24   |

Sumber/ *Source* : Badan Meteorologi, Klimatologi, dan Geofisika, Stasiun Klimatologi Banjarbaru/  
*Meteorological, Climatological, and Geophysical Agency, Climatology Station, Banjar-  
baru*





# PEMERINTAHAN

GOVERNMENT

## Komposisi Kursi DPRD Kalimantan Selatan 2018 *Composition of legislators in Kalimantan Selatan 2018*



**Golkar**  
13 Kursi/  
Seats



**PDIP**  
8 Kursi/  
Seats



**PPP**  
7 Kursi/  
Seats



**PKB**  
6 Kursi/  
Seats



**Gerindra+PN**  
7 Kursi/  
Seats



**PKS**  
5 Kursi/  
Seats



**Demokrat**  
4 Kursi/  
Seats



**Nasdem+Hanura**  
5 Kursi/  
Seats



## KONDISI PEGAWAI NEGERI SIPIL



**51,91%**  
didominasi oleh laki-laki  
*dominated by male*



**58,82%**  
berpendidikan Sarjana/Doctor  
*educated University Graduated*



**57,42%**  
termasuk golongan III  
*included Range III*



**PENJELASAN TEKNIS**

1. Anggota Dewan Perwakilan Rakyat Daerah (DPRD) dipilih melalui pemilihan umum (Pemilu) dan dilantik dalam masa jabatan lima tahun.
2. Susunan pemerintahan Republik Indonesia periode 2015–2019 terdiri dari presiden, wakil presiden, lembaga tinggi negara, kementerian, setingkat menteri, dan Lembaga Pemerintahan Non Kementerian (LPNK).
3. Lembaga tinggi negara terdiri dari Majelis Permusyawaratan Rakyat (MPR), Dewan Perwakilan Rakyat (DPR), Badan Pemeriksa Keuangan (BPK), dan Mahkamah Agung (MA), Dewan Perwakilan Daerah (DPD), Mahkamah Konstitusi (MK), dan Komisi Yudisial (KY).
4. Kementerian terdiri dari kementerian koordinator dan kementerian.
5. Kementerian koordinator terdiri dari bidang politik, hukum, dan keamanan (Polhukam), bidang perekonomian, bidang pembangunan manusia dan kebudayaan, dan bidang kemaritiman.
6. Kementerian terdiri dari Kementerian Sekretaris Negara, Kementerian Dalam Negeri, Kementerian Luar Negeri, Kementerian Perencanaan Pembangunan Nasional/Bappenas, Kementerian Pertahanan, Kementerian Hukum dan Hak Asasi Manusia, Kementerian Keuangan,

**TECHNICAL NOTES**

1. *Regional House of Representatives (DPRD) members are elected through a general election and appointed for a five-years membership.*
2. *The government structure of the Republic of Indonesia period 2009–2015 consists of president, vice president, state supreme agencies, ministries, ministerial level institutions, and non-ministerial institutions.*
3. *State supreme agencies consist of The People's Consultative Assembly, The House of Representative, The Audit Board of the Republic of Indonesia, Supreme Court, Local Councils, Constitutional Court, and Judicial Commission.*
4. *Ministries consist of coordinating ministry and departmental ministry.*
5. *Coordinating ministries consist of Coordinating Ministry for Political, Legal, and Security Affairs, Coordinating Ministry for the Economy, Coordinating Ministry for Maritime Affairs, and Coordinating Ministry for Human Development and Culture*
6. *Departmental Ministries consist of State Secretary; Ministry of Home Affairs; Ministry of Foreign Affairs; Ministry of National Development Planning/Chairperson of National Development Planning Agency; Ministry of Defense; Ministry of Justice and Human Rights; Ministry of Finance; Ministry of Energy*

Kementerian Energi dan Sumber Daya Mineral, Kementerian Perindustrian, Kementerian Perdagangan, Kementerian Pertanian, Kementerian Perhubungan, Kementerian Kelautan dan Perikanan, Kementerian Ketenagakerjaan, Kementerian Badan Usaha Milik Negara, Kementerian Koperasi dan UKM, Kementerian Pekerjaan Umum dan Perumahan Rakyat, Kementerian Lingkungan Hidup dan Kehutanan, Kementerian Agraria dan Tata Ruang/Badan Pertanahan Nasional, Kementerian Kesehatan, Kementerian Kebudayaan dan Pendidikan Dasar Menengah, Kementerian Sosial, Kementerian Agama, Kementerian Pariwisata, Kementerian Komunikasi dan Informatika, Kementerian Pendayagunaan Aparatur Negara dan Reformasi Birokrasi, Kementerian Pemuda dan Olahraga, Kementerian Desa, Pembangunan Daerah Tertinggal dan Transmigrasi, Kementerian Riset Teknologi dan Pendidikan Tinggi, dan Kementerian Pemberdayaan Perempuan dan Perlindungan Anak.

*and Mineral Resources; Ministry of Industry; Ministry of Trade; Ministry of Agriculture; Ministry of Transportation; Ministry of Maritime Affairs and Fisheries; Ministry of Manpower; Ministry of State Owned Enterprises; Ministry of Cooperatives and Small and Medium Enterprises; Ministry of Public Works and Public Housing; Ministry of Environment and Forestry; Ministry of Agrarian Affairs and Spatial Planning/ National Land Agency; Ministry of Health; Ministry of Culture and Elementary & Secondary Education; Ministry of Social Services; Ministry of Religious Affairs; Ministry of Tourism; Ministry of Communication and Informatics; Ministry of Empowerment of State Apparatus and Bureaucracy Reform; Ministry of Youth and Sports Affairs; Ministry of Village Development, Disadvantaged Regions and Transmigration; Ministry of Research, Technology, and Higher Education; and Ministry of Women Empowerment and Child Protection*

7. Setingkat Menteri terdiri dari Kejaksaan Agung, Tentara Nasional Indonesia, dan Kepolisian Negara Republik Indonesia

*7. Ministerial Level Officials consist of, Attorney General, Indonesian National Defense Force, and Indonesian National Police.*

8. Lembaga Pemerintah Non Kementerian terdiri dari Arsip Nasional Republik Indonesia, Badan Intelijen Negara, Badan Kepegawaian Negara, Badan Kependudukan dan Keluarga Berencana Nasional, Badan Koordinasi Penanaman Modal, Badan Informasi Geospasial, Badan Meteorologi, Klimatologi,

*8. Non Ministerial Institutions consist of National Archive of the Republic of Indonesia, State Intelligence Board, National Civil Service Agency, National Population and Family Planning Board, Investment Coordinating Board, Geospatial Information Agency, Meteorology, Climatology, and Geophysics Agency, National Narcotics Agency,*

dan Geofisika, Badan Narkotika Nasional, Badan Nasional Penanggulangan Bencana, Badan Nasional Penanggulangan Terorisme, Badan Nasional Penempatan dan Perlindungan Tenaga Kerja Indonesia, Badan Pengawasan Obat dan Makanan, Badan Pengawasan Tenaga Nuklir, Badan Pengawasan Keuangan dan Pembangunan, Badan Pengkajian dan Penerapan Teknologi, Badan Pusat Statistik, Badan SAR Nasional, Badan Standardisasi Nasional, Badan Tenaga Nuklir Nasional, Lembaga Administrasi Negara, Lembaga Ilmu Pengetahuan Indonesia, Lembaga Ketahanan Nasional, Lembaga Kebijakan Pengadaan Barang/Jasa Pemerintah, Lembaga Penerbangan dan Antariksa Nasional, Lembaga Sandi Negara, dan Perpustakaan Nasional Republik Indonesia.

*National Agency for Disaster Management, National Counter Terrorism Agency, The National Authority for The Placement and Protection of Indonesian Overseas Workers, National Agency of Drugs and Foods Control, Nuclear Energy Controlling Board, Audit and Development Supervising Agency, Agency for the Assesment and Application Technology, BPS-Statistics Indonesia, National Search and Rescue Agency, National Standardization Board, National Nuclear Energy Board, National Institute of Administration, National Institute of Science, National Resilience Institute, Government Procurement Policy Board, National Institute of Space and Aeronautics, National Crypto Agency, and National Library of Republic of Indonesia.*

## ULASAN

Provinsi Kalimantan Selatan terbentuk berdasarkan Undang-Undang No 25 tahun 1956. Saat ini secara administrasi wilayah Provinsi Kalimantan Selatan terdiri atas 11 kabupaten dan 2 kota, yaitu Kabupaten Tanah Laut, Kotabaru, Banjar, Barito Kuala, Tapin, Hulu Sungai Selatan, Hulu Sungai Tengah, Hulu Sungai Utara, Tabalong, Tanah Bumbu, dan Balangan serta Kota Banjarmasin dan Kota Banjarbaru. Hari jadi dan dasar hukum pembentukan masing-masing daerah tersebut tercantum pada Tabel 2.1.4.

Jumlah anggota DPRD Provinsi Kalimantan Selatan yaitu 55 anggota dengan komposisi partai yang berbeda. Hasil Pemilu 2015 menunjukkan perolehan kursi masih didominasi oleh Partai Golkar (13 kursi), diikuti oleh Partai PDIP (8 kursi), dan PPP (7 kursi). Kegiatan DPRD Provinsi Kalimantan Selatan selama tahun 2018 tercatat pada Tabel 2.2.3.

## DESCRIPTION

*Kalimantan Selatan Province is formed pursuant to Act No. 5 of 1956. Currently the administrative area of Kalimantan Selatan Province comprises 11 regencies and 2 municipalities, namely Tanah Laut, Kotabaru, Banjar, Barito Kuala, Tapin, Hulu Sungai Selatan, Hulu Sungai Tengah, Hulu Sungai Utara, Tabalong, Tanah Bumbu, Balangan, Banjarmasin and Banjarbaru. Anniversary of the establishment and legal basis of each region are listed in Table 2.1.4.*

*Composition legislators Kalimantan Selatan Province are presented in Table 2.2.1. Based on the table is still the same number of councilors is 55 with a composition of different political parties. 2015 election results showed the number of seats still dominated by Golkar Party (13 seats), followed by the PDIP (8 seats), and PPP (7 seats). Kalimantan Selatan Provincial activities during the year 2018 listed in Table 2.2.3.*

## 2.1 WILAYAH ADMINISTRATIF/ADMINISTRATIVE AREA

**Tabel 2.1.1** Jumlah Kecamatan Menurut Kabupaten/Kota di Provinsi Kalimantan Selatan, 2014-2018  
**Table** *Number of Sub Districts and Villages by Regency/Municipality in Kalimantan Selatan Province, 2014-2018*

| Kabupaten/Kota<br><i>Regency/Municipality</i> | 2014 | 2015 | 2016 | 2017 | 2018 |
|---|------|------|------|------|------|
| (1)   | (2)  | (3)  | (4)  | (5)  | (6)  |
| <i>Kabupaten/Regency</i>                      |      |      |      |      |      |
| 1. Tanah Laut                                 | 11   | 11   | 11   | 11   | 11   |
| 2. Kotabaru                                   | 21   | 21   | 21   | 21   | 21   |
| 3. Banjar                                     | 19   | 19   | 19   | 19   | 20   |
| 4. Barito Kuala                               | 17   | 17   | 17   | 17   | 17   |
| 5. Tapin                                      | 12   | 12   | 12   | 12   | 12   |
| 6. Hulu Sungai Selatan                        | 11   | 11   | 11   | 11   | 11   |
| 7. Hulu Sungai Tengah                         | 11   | 11   | 11   | 11   | 11   |
| 8. Hulu Sungai Utara                          | 10   | 10   | 10   | 10   | 10   |
| 9. Tabalong                                   | 12   | 12   | 12   | 12   | 12   |
| 10. Tanah Bumbu                               | 10   | 10   | 10   | 10   | 10   |
| 11. Balangan                                  | 8    | 8    | 8    | 8    | 8    |
| <i>Kota/Municipality</i>                      |      |      |      |      |      |
| 1. Banjarmasin                                | 5    | 5    | 5    | 5    | 5    |
| 2. Banjarbaru                                 | 5    | 5    | 5    | 5    | 5    |
| Jumlah/ <i>Total</i>                          | 152  | 152  | 152  | 152  | 153  |

Sumber/ *Source* : Peraturan Kepala Badan Pusat Statistik Nomor 29 Tahun 2018 Tanggal 15 Januari 2018 tentang Perubahan Atas Peraturan Kepala Badan Pusat Statistik Nomor 55 Tahun 2017 tentang Kode dan Nama Wilayah Kerja Statistik Tahun 2017/*Chief Statistician Regulation Number 29/2018, January 15 2018, as a revision of Chief Statistician Regulation Number 55 of 2017 on Code and Name of Regional Level of Data Collection.*



**Tabel 2.1.2** Jumlah Kelurahan Menurut Kabupaten/Kota di Provinsi Kalimantan Selatan, 2014-2018  
**Table** *Number of Sub Districts by Regency/Municipality in Kalimantan Selatan Province, 2014-2018*

| Kabupaten/Kota<br>Regency/Municipality | 2014 | 2015 | 2016 | 2017 | 2018 |
|--|------|------|------|------|------|
| (1)                                    | (2)  | (3)  | (4)  | (5)  | (6)  |
| <i>Kabupaten/Regency</i>               |      |      |      |      |      |
| 1. Tanah Laut                          | 5    | 5    | 5    | 5    | 5    |
| 2. Kotabaru                            | 4    | 4    | 4    | 4    | 4    |
| 3. Banjar                              | 13   | 13   | 13   | 13   | 13   |
| 4. Barito Kuala                        | 6    | 6    | 6    | 6    | 6    |
| 5. Tapin                               | 9    | 9    | 9    | 9    | 9    |
| 6. Hulu Sungai Selatan                 | 4    | 4    | 4    | 4    | 4    |
| 7. Hulu Sungai Tengah                  | 8    | 8    | 8    | 8    | 8    |
| 8. Hulu Sungai Utara                   | 5    | 5    | 5    | 5    | 5    |
| 9. Tabalong                            | 9    | 9    | 9    | 10   | 10   |
| 10. Tanah Bumbu                        | 5    | 5    | 5    | 5    | 5    |
| 11. Balangan                           | 2    | 2    | 2    | 3    | 3    |
| <i>Kota/Municipality</i>               |      |      |      |      |      |
| 1. Banjarmasin                         | 52   | 52   | 52   | 52   | 52   |
| 2. Banjarbaru                          | 20   | 20   | 20   | 20   | 20   |
| <i>Jumlah/Total</i>                    | 142  | 142  | 142  | 144  | 144  |

Sumber/ Source : Peraturan Menteri Dalam Negeri No 137 Tahun 2017/Minister of Home Affairs Regulation No. 137 of 2017

**Tabel 2.1.3** Jumlah Desa<sup>1</sup> Menurut Kabupaten/Kota di Provinsi Kalimantan Selatan, 2014-2018  
**Table** *Number of Villages<sup>1</sup> by Regency/Municipality in Kalimantan Selatan Province, 2014-2018*

| Kabupaten/Kota<br>Regency/Municipality | 2014  | 2015  | 2016  | 2017  | 2018  |
|--|-------|-------|-------|-------|-------|
| (1)                                    | (2)   | (3)   | (4)   | (5)   | (6)   |
| <i>Kabupaten/Regency</i>               |       |       |       |       |       |
| 1. Tanah Laut                          | 135   | 135   | 135   | 135   | 135   |
| 2. Kotabaru                            | 202   | 202   | 202   | 202   | 202   |
| 3. Banjar                              | 290   | 290   | 290   | 290   | 290   |
| 4. Barito Kuala                        | 201   | 201   | 201   | 201   | 201   |
| 5. Tapin                               | 135   | 135   | 135   | 135   | 135   |
| 6. Hulu Sungai Selatan                 | 148   | 148   | 148   | 148   | 148   |
| 7. Hulu Sungai Tengah                  | 169   | 169   | 169   | 169   | 169   |
| 8. Hulu Sungai Utara                   | 219   | 219   | 219   | 219   | 219   |
| 9. Tabalong                            | 131   | 131   | 131   | 131   | 131   |
| 10. Tanah Bumbu                        | 149   | 149   | 149   | 149   | 149   |
| 11. Balangan                           | 157   | 157   | 157   | 157   | 157   |
| <i>Kota/Municipality</i>               |       |       |       |       |       |
| 1. Banjarmasin                         | 52    | 52    | 52    | 52    | 52    |
| 2. Banjarbaru                          | 20    | 20    | 20    | 20    | 20    |
| Jumlah/Total                           | 2 008 | 2 008 | 2 008 | 2 008 | 2 008 |

Sumber/ Source : <sup>1</sup> Termasuk kelurahan dan Unit Permukiman Transmigrasi (UPT)/Include Transmigration Settlement Unit  
 Sumber/ Source : Peraturan Kepala Badan Pusat Statistik Nomor 29 Tahun 2018 Tanggal 15 Januari 2018 tentang Perubahan Atas Peraturan Kepala Badan Pusat Statistik Nomor 55 Tahun 2017 tentang Kode dan Nama Wilayah Kerja Statistik Tahun 2017/Chief Statistician Regulation Number 29/2018, January 15 2018, as a revision of Chief Statistician Regulation Number 55 of 2017 on Code and Name of Regional Level of Data Collection.

**Tabel 2.1.4** Nama Ibukota, Hari Jadi, dan Dasar Hukum Pembentukan Kabupaten/Kota dan Provinsi Kalimantan Selatan, 2018  
**Table** *Regency/Municipality Capital Names, and The Basic of Law Regency/City and Kalimantan Selatan Province, 2018*

| Kabupaten/Kota<br><i>Regency/Municipality</i> | Ibukota<br><i>Capital</i> | Hari Jadi<br><i>Anniversary</i> | Dasar Hukum Pembentukan<br><i>Legal Basis</i> |
|---|---------------------------|---------------------------------|---|
| (1)   | (2)                       | (3)                             | (4)   |
| <i>Kabupaten/Regency</i>                      |                           |                                 |   |
| 1. Tanah Laut                                 | Pelaihari                 | 12/02/1965                      | UU No. 8 Thn. 1965                            |
| 2. Kotabaru                                   | Kotabaru                  | 06/01/1950                      | UU No. 27 Thn. 1959                           |
| 3. Banjar                                     | Martapura                 | 8/14/1950                       | UU No. 27 Thn. 1959                           |
| 4. Barito Kuala                               | Marabahan                 | 01/04/1960                      | UU No. 27 Thn. 1959                           |
| 5. Tapin                                      | Rantau                    | 11/30/1965                      | UU No. 8 Thn. 1965                            |
| 6. Hulu Sungai Selatan                        | Kandangan                 | 12/02/1950                      | UU No. 27 Thn. 1959                           |
| 7. Hulu Sungai Tengah                         | Barabai                   | 12/24/1959                      | UU No. 27 Thn. 1959                           |
| 8. Hulu Sungai Utara                          | Amuntai                   | 05/02/1952                      | Kep. Mendagri No. Pem 20-01-47                |
| 9. Tabalong                                   | Tanjung                   | 12/01/1965                      | UU No. 8 Thn. 1965                            |
| 10. Tanah Bumbu                               | Batulicin                 | 04/08/2007                      | UU No. 10 Thn. 2002                           |
| 11. Balangan                                  | Paringin                  | 04/08/2007                      | UU No. 11 Thn. 2002                           |
| <i>Kota/Municipality</i>                      |                           |                                 |   |
| 1. Banjarmasin                                | Banjarmasin               | 9/24/1926                       | UU No. 27 Thn. 1959                           |
| 2. Banjarbaru                                 | Banjarbaru Kota           | 4/20/2000                       | UU No. 9 Thn. 1999                            |
| Kalimantan Selatan                            | Banjarmasin               | 14/08/1950                      | UU No. 25 Thn. 1956                           |

Sumber/ Source : Biro Hukum Provinsi Kalimantan Selatan/ *Law Firm of Kalimantan Selatan Province*

**Tabel 2.1.5 Jumlah Pasar Desa Menurut Kabupaten/Kota di Provinsi Kalimantan Selatan, 2018**  
**Number of Rural Market by Regency/Municipality in Kalimantan Selatan Province, 2018**

| Kabupaten/Kota<br>Regency/Municipality | Jumlah Pasar Desa<br>Number of Rural Market |
|--|---|
| (1)                                    | (2)   |
| <i>Kabupaten/Regency</i>               |   |
| 1. Tanah Laut                          | 28  |
| 2. Kotabaru                            | 67  |
| 3. Banjar                              | 29  |
| 4. Barito Kuala                        | 44  |
| 5. Tapin                               | 18  |
| 6. Hulu Sungai Selatan                 | 44  |
| 7. Hulu Sungai Tengah                  | 13  |
| 8. Hulu Sungai Utara                   | 21  |
| 9. Tabalong                            | 44  |
| 10. Tanah Bumbu                        | 44  |
| 11. Balangan                           | 28  |
| <i>Kota/Municipality</i>               |   |
| 1. Banjarmasin                         | 0   |
| 2. Banjarbaru                          | 0   |
| <b>Jumlah/Total</b>                    | <b>380</b>                                  |

Sumber/ Source : Dinas Pemberdayaan Masyarakat dan Desa Provinsi Kalimantan Selatan/ *Community and Village Empowerment Kalimantan Selatan*

**Tabel 2.1.6** Jumlah BUMDes Menurut Kabupaten/Kota di Provinsi Kalimantan Selatan, 2018  
**Table** *Number of BUMDes by Regency/Municipality in Kalimantan Selatan Province, 2018*

| Kabupaten/Kota<br><i>Regency/Municipality</i> | Jumlah Desa<br><i>Number of Rural</i> | Jumlah BUMDes<br><i>Number of BUMDes</i> | Persentase<br><i>Persentase</i> |
|---|---------------------------------------|--|---------------------------------|
| (1)   | (2)                                   | (1)                                      | (2)                             |
| <i>Kabupaten/Regency</i>                      |                                       |  |                                 |
| 1. Tanah Laut                                 | 130                                   | 61                                       | 47                              |
| 2. Kotabaru                                   | 198                                   | 151                                      | 76                              |
| 3. Banjar                                     | 277                                   | 93                                       | 34                              |
| 4. Barito Kuala                               | 195                                   | 116                                      | 59                              |
| 5. Tapin                                      | 126                                   | 125                                      | 99                              |
| 6. Hulu Sungai Selatan                        | 144                                   | 83                                       | 58                              |
| 7. Hulu Sungai Tengah                         | 161                                   | 100                                      | 62                              |
| 8. Hulu Sungai Utara                          | 214                                   | 92                                       | 43                              |
| 9. Tabalong                                   | 121                                   | 104                                      | 86                              |
| 10. Tanah Bumbu                               | 144                                   | 141                                      | 98                              |
| 11. Balangan                                  | 154                                   | 86                                       | 56                              |
| <i>Kota/Municipality</i>                      |                                       |  |                                 |
| 1. Banjarmasin                                | 0                                     | 0  | 0                               |
| 2. Banjarbaru                                 | 0                                     | 0  | 0                               |
| <b>Jumlah/Total</b>                           | <b>1 864</b>                          | <b>1 152</b>                             | <b>62</b>                       |

Sumber/ Source : Dinas Pemberdayaan Masyarakat dan Desa Provinsi Kalimantan Selatan/ *Community and Village Empowerment Kalimantan Selatan*

**Tabel 2.1.7** Peraih Nilai Tertinggi Kota Sehat Adipura di Provinsi Kalimantan Selatan, 2017/2018  
**Table** *Top winner Verse Healthy City in Kalimantan Selatan Province, 2017/2018*

| Kabupaten/Kota<br><i>Regency/Municipality</i> | Kota<br><i>City</i> | Kategori<br><i>Category</i> | Nilai<br><i>Value</i> |
|---|---------------------|-----------------------------|-----------------------|
| (1)   | (2)                 | (3)                         | (4)                   |
| 1. Banjarmasin                                | Banjarmasin         | Kota Besar                  | 73,41                 |
| 2. Banjarbaru                                 | Banjarbaru          | Kota Sedang                 | 76,66                 |
| 3. Banjar                                     | Martapura           | Kota Kecil                  | 76,27                 |
| 4. Tapin                                      | Rantau              | Kota Kecil                  | 76,08                 |
| 5. Tabalong                                   | Tanjung             | Kota Kecil                  | 76,01                 |
| 6. Barito Kuala                               | Marabahan           | Kota Kecil                  | 75,7                  |
| 7. Hulu Sungai Tengah                         | Barabai             | Kota Kecil                  | 75,57                 |
| 8. Tanah Laut                                 | Pelaihari           | Kota Kecil                  | 75,07                 |
| 9. Tanah Bumbu                                | Batulicin           | Kota Kecil                  | 75,02                 |

Sumber/ Source : Dinas Lingkungan Hidup Provinsi Kalimantan Selatan/ *Environment Agency Kalimantan Selatan Province*

**Tabel 2.1.8 Kegiatan Penelitian Dan Pengembangan IPTEK Provinsi Kalimantan Selatan, 2018**  
**Research and Development Activities of Science and Technology in Kalimantan Selatan, 2018**

| Kegiatan Penelitian<br><i>Activity of Research</i>  | Anggaran<br><i>Budget (Rp)</i> | Realisasi<br><i>Realitation (Rp)</i> | Pelaksana<br><i>Implementer</i>               |
|---|--------------------------------|--------------------------------------|---|
| (1)   | (2)                            | (3)                                  | (4)   |
| <b>Kegiatan Penelitian</b>  |                                |                                      |   |
| 1. Kajian ekonomi kreatif dan ekonomi lokal dalam menunjang perekonomian pada sektor pariwisata di Kalimantan Selatan   | 350 000 000                    | 350 000 000                          | Balitbangda                                   |
| 2. Kajian potensi hilirisasi produk unggulan daerah di Kalimantan Selatan   | 300 000 000                    | 300 000 000                          | Balitbangda                                   |
| 3. Kajian awal pembentukan Badan Usaha Milik Daerah Potensial bidang Energi Sumber Daya Mineral, Kehutanan dan Pesisir, Perkebunan dan Peternakan di Kalimantan Selatan | 500 000 000                    | 500 000 000                          | Balitbangda, Bappeda, dan STIENAS Banjarmasin |
| <b>Kegiatan Pengembangan</b>  |                                |                                      |   |

Sumber/ Source : Badan Penelitian dan Pengembangan Daerah Provinsi Kalimantan Selatan/ *Research and Development Centre of Kalimantan Selatan Province*

**Tabel 2.1.9** Banyaknya Organisasi Sosial Politik dan Organisasi Masyarakat Tingkat Provinsi yang Terdaftar di Provinsi Kalimantan Selatan, 2018  
**Number of Province Level Registered Social Political and Mass Organization in Kalimantan Selatan Province, 2018**

| Jenis Orsospol/Ormas<br><i>Kind of Organization</i> | Jumlah<br><i>Total</i> |
|---|------------------------|
| (1)   | (2)                    |
| Partai Politik/ <i>Political Party</i>              | 16                     |
| Organisasi Masyarakat/ <i>Mass Organization</i>     |                        |
| - <i>Organisasi Berbadan Hukum</i>                  | 22                     |
| - <i>Organisasi Tidak Berbadan Hukum</i>            | 231                    |
| - <i>Organisasi Wanita</i>                          | 29                     |
| - <i>Organisasi Terdaftar</i>                       | 225                    |
| - <i>Organisasi Terlapor</i>                        | 28                     |
| - <i>Organisasi SKT masih Berlaku</i>               | 116                    |

Sumber/ *Source* : Badan Kesatuan Bangsa dan Politik Provinsi Kalimantan Selatan/ *National United and Politics Board Branch at Kalimantan Selatan Province*



## 2.2 DEWAN PERWAKILAN RAKYAT DAERAH/THE REGIONAL HOUSE OF REPRESENTATIVE

**Tabel 2.2.1** Jumlah Anggota Dewan Perwakilan Rakyat Daerah Menurut Partai Politik dan Jenis Kelamin di Provinsi Kalimantan Selatan, 2018  
*Number of Members of The Regional House of Representatives by Political Parties and Sex in Kalimantan Selatan Province, 2018*

| Partai Politik<br><i>Political Parties</i> | Jenis Kelamin/ <i>Sex</i> |                            | Jumlah<br><i>Total</i> |
|--|---------------------------|----------------------------|------------------------|
|  | Laki-Laki<br><i>Male</i>  | Perempuan<br><i>Female</i> |                        |
| (1)  | (2)                       | (3)                        | (4)                    |
| 1. Golkar                                  | 10                        | 3                          | 13                     |
| 2. PDIP                                    | 7                         | 1                          | 8                      |
| 3. PPP                                     | 7                         | 0                          | 7                      |
| 4. PKB                                     | 6                         | 0                          | 6                      |
| 5. Gerindra + PN                           | 5                         | 2                          | 7                      |
| 6. PKS                                     | 5                         | 0                          | 5                      |
| 7. Demokrat                                | 4                         | 0                          | 4                      |
| 8 PBN (Nasdem+Hanura)                      | 1                         | 4                          | 5                      |
| <b>Jumlah/Total</b>                        | <b>45</b>                 | <b>10</b>                  | <b>55</b>              |

Sumber/ *Source* : Sekretariat DPRD Provinsi Kalimantan Selatan/ *Representative Secretary of Kalimantan Selatan Province*

**Tabel 2.2.2 Jumlah Anggota Dewan Perwakilan Rakyat Daerah Menurut Kabupaten/Kota dan Jenis Kelamin di Provinsi Kalimantan Selatan, 2018**  
**Number of Members of The Regional House of Representatives by Regency/Municipality and Sex in Kalimantan Selatan Province, 2018**

| Kabupaten/Kota<br><i>Regency/Municipality</i> | Jenis Kelamin/Sex        |                            | Jumlah<br><i>Total</i> |
|---|--------------------------|----------------------------|------------------------|
|   | Laki-Laki<br><i>Male</i> | Perempuan<br><i>Female</i> |                        |
| (1)   | (2)                      | (3)                        | (4)                    |
| <i>Kabupaten/Regency</i>                      |                          |                            |                        |
| 1. Tanah Laut                                 | 28                       | 7                          | 35                     |
| 2. Kotabaru                                   | 27                       | 8                          | 35                     |
| 3. Banjar                                     | 34                       | 11                         | 45                     |
| 4. Barito Kuala                               | 29                       | 6                          | 35                     |
| 5. Tapin                                      | 21                       | 4                          | 25                     |
| 6. Hulu Sungai Selatan                        | 26                       | 4                          | 30                     |
| 7. Hulu Sungai Tengah                         | 23                       | 7                          | 30                     |
| 8. Hulu Sungai Utara                          | 26                       | 5                          | 31                     |
| 9. Tabalong                                   | 23                       | 7                          | 30                     |
| 10. Tanah Bumbu                               | 33                       | 2                          | 35                     |
| 11. Balangan                                  | 22                       | 3                          | 25                     |
| <i>Kota/Municipality</i>                      |                          |                            |                        |
| 1. Banjarmasin                                | 38                       | 7                          | 45                     |
| 2. Banjarbaru                                 | 22                       | 8                          | 30                     |
| <b>Jumlah/Total</b>                           | <b>45</b>                | <b>10</b>                  | <b>55</b>              |

Sumber/ Source : Sekretariat DPRD Provinsi Kalimantan Selatan/ RRepresentative Secretary of Kalimantan Selatan Province

**Tabel 2.2.3** Jumlah Anggota DPRD Provinsi Kalimantan Selatan Menurut Fraksi dan Jenis Kelamin, Masa Bakti Tahun 2014-2019 Keadaan Tahun 2018  
*Number of Regional Representative Membership of Kalimantan Selatan Province by Fraction And Sex Periode 2014-2019 , Situation in 2018*

| Partai Politik<br><i>Political Parties</i>                        | Tahun/Year |           |           |           |           |
|---|------------|-----------|-----------|-----------|-----------|
|   | 2014       | 2015      | 2016      | 2017      | 2018      |
| (1)   | (2)        | (3)       | (4)       | (5)       | (6)       |
| 1. Partai Persatuan Pembangunan Indonesia Raya (PPP dan Gerindra) | 9          | 9         | 7         | 9         | 7         |
| 2. Partai Golongan Karya  | 26         | 13        | 13        | 10        | 13        |
| 3. Partai Demokrasi Indonesia                                     | 1          | -         | -         | -         | -         |
| 4. Partai Demokrasi Indonesia Perjuangan                          | -          | 11        | 7         | 5         | 8         |
| 5. ABRI/TNI/POLRI   | 9          | 6         | -         | -         | -         |
| 6. Amanat Nasional  | -          | 6         | 5         | 5         | 1         |
| 7. Kebangkitan Bangsa, Hati Nurani Rakyat (PKB, Hanura, PBB)      | -          | 5         | 5         | 5         | 6         |
| 8. PBR  | -          | -         | 6         | 5         | -         |
| 9. PKS  | -          | -         | 6         | 7         | 5         |
| 10. PBB   | -          | -         | 4         | -         | -         |
| 11. Demokrat  | -          | -         | 2         | 9         | 4         |
| 12. Gerindra  | -          | -         | -         | -         | 6         |
| 13. Nasdem+Hanura   | -          | -         | -         | -         | 5         |
| <b>Jumlah/Total</b>   | <b>45</b>  | <b>50</b> | <b>55</b> | <b>55</b> | <b>55</b> |

Sumber/ Source : Sekretariat DPRD Provinsi Kalimantan Selatan/ RRepresentative Secretary of Kalimantan Selatan Province

**Tabel 2.2.4 Daftar Kegiatan DPRD Provinsi Kalimantan Selatan, 2018**  
**Table Provincial Legislatif Council Activities, 2018**

| Kegiatan<br>Activity                 | Frekuensi<br>Frequency |
|--------------------------------------|------------------------|
| (1)                                  | (2)                    |
| <b>Rapat-rapat</b>                   |                        |
| 1. Rapat Paripurna Dewan             | 32                     |
| 2. Rapat Paripurna Istimewa          | 4                      |
| 3. Rapat Fraksi-fraksi               | 24                     |
| 4. Rapat Badan Musyawarah            | 32                     |
| 5. Rapat Badan Anggaran              | 10                     |
| 6. Rapat Kerja/Dengar Pendapat       | 10                     |
| 7. Rapat Komisi (I, II, III, Dan IV) | 110                    |
| <b>Surat-surat</b>                   |                        |
| 1. Surat Masuk                       | 2 126                  |
| 2. Surat Keluar                      | 1 325                  |
| <b>Produk Yang Dihasilkan</b>        |                        |
| 1. Keputusan Pimpinan Dewan          | 32                     |
| 2. Keputusan DPRD                    | 69                     |
| 3. Peraturan Daerah/Peretujuan DPRD  | 19                     |

Sumber/ Source : Sekretariat DPRD Provinsi Kalimantan Selatan/ Representative Secretary of Kalimantan Selatan Province

## 2.3 SUMBER DAYA MANUSIA/HUMAN RESOURCES

**Tabel 2.3.1** Jumlah Pegawai Negeri Sipil Menurut Kabupaten/Kota dan Jenis Kelamin di Provinsi Kalimantan Selatan, 2017 dan 2018  
*Number of Civil Servants by Regency/Municipality and Sex in Kalimantan Selatan Province, 2017 and 2018*

| Kabupaten/Kota<br><i>Regency/Municipality</i> | 2017 <sup>1</sup>        |                            |                        | 2018 <sup>1</sup>        |                            |                        |
|---|--------------------------|----------------------------|------------------------|--------------------------|----------------------------|------------------------|
|   | Laki-laki<br><i>Male</i> | Perempuan<br><i>Female</i> | Jumlah<br><i>Total</i> | Laki-laki<br><i>Male</i> | Perempuan<br><i>Female</i> | Jumlah<br><i>Total</i> |
| (1)   | (2)                      | (3)                        | (4)                    | (5)                      | (6)                        | (7)                    |
| <i>Kabupaten/Regency</i>                      |                          |                            |                        |                          |                            |                        |
| 1. Tanah Laut                                 | 2 452                    | 2 835                      | 5 287                  | 2 327                    | 2 762                      | 5 089                  |
| 2. Kotabaru                                   | 2 575                    | 2 062                      | 4 637                  | 2 432                    | 1 997                      | 4 429                  |
| 3. Banjar                                     | 3 016                    | 3 918                      | 6 934                  | 2 840                    | 3 807                      | 6 647                  |
| 4. Barito Kuala                               | 2 598                    | 2 435                      | 5 033                  | 2 472                    | 2 368                      | 4 840                  |
| 5. Tapin                                      | 1 978                    | 2 167                      | 4 145                  | 1 856                    | 2 070                      | 3 926                  |
| 6. Hulu Sungai Selatan                        | 2 145                    | 2 500                      | 4 645                  | 2 044                    | 2 411                      | 4 455                  |
| 7. Hulu Sungai Tengah                         | 2 076                    | 2 303                      | 4 379                  | 1 923                    | 2 183                      | 4 106                  |
| 8. Hulu Sungai Utara                          | 2 366                    | 2 577                      | 4 943                  | 1 975                    | 2 350                      | 4 325                  |
| 9. Tabalong                                   | 2 231                    | 2 446                      | 4 677                  | 2 119                    | 2 369                      | 4 488                  |
| 10. Tanah Bumbu                               | 2 230                    | 2 060                      | 4 290                  | 2 319                    | 1 858                      | 4 177                  |
| 11. Balangan                                  | 1 678                    | 1 556                      | 3 234                  | 1 621                    | 1 526                      | 3 147                  |
| <i>Kota/Municipality</i>                      |                          |                            |                        |                          |                            |                        |
| 1. Banjarmasin                                | 2 127                    | 3 675                      | 5 802                  | 1 994                    | 3 490                      | 5 484                  |
| 2. Banjarbaru                                 | 1 405                    | 2 496                      | 3 901                  | 1 366                    | 2 440                      | 3 806                  |
| <b>Kalimantan Selatan</b>                     | <b>28 877</b>            | <b>33 030</b>              | <b>61 907</b>          | <b>6 440</b>             | <b>6 314</b>               | <b>12 754</b>          |

Catatan/Note

Sumber/ Source

: <sup>1</sup> Pegawai Negeri Sipil Daerah/ *Regional Civil Servants*

: Badan Kepegawaisan Daerah Provinsi Kalimantan Selatan/ *Regional Personnel Board of Kalimantan Selatan Province*

*Badan Kepegawaian Negara Regional VIII Provinsi Kalimantan Tengah, Kalimantan Timur, dan Kalimantan Selatan/State Personnel Board Regional VIII of Kalimantan Tengah, Kalimantan Timur, and Kalimantan Selatan Province*

**Table 2.3.2 Jumlah Pegawai Negeri Sipil Menurut Jabatan dan Jenis Kelamin di Provinsi Kalimantan Selatan, 2017 dan 2018**  
**Number of Central Civil Servants by Occupation and Sex in Kalimantan Selatan Province, 2017 and 2018**

| Jabatan<br>Occupation                      | 2017 <sup>1</sup> |                     |                 | 2018              |                     |                 |
|--|-------------------|---------------------|-----------------|-------------------|---------------------|-----------------|
|  | Laki-laki<br>Male | Perempuan<br>Female | Jumlah<br>Total | Laki-laki<br>Male | Perempuan<br>Female | Jumlah<br>Total |
| (1)  | (2)               | (3)                 | (4)             | (5)               | (6)                 | (7)             |
| Fungsional Tertentu<br>Specific Functional | 18 213            | 25 356              | 43 569          | 18 972            | 30 019              | 48 991          |
| Fungsional Umum/Staf<br>General Functional | 12 476            | 8 251               | 20 727          | 14 352            | 10 188              | 24 540          |
| Struktural<br>Structural                   |                   |                     |                 |                   |                     |                 |
| Eselon V<br>5th Echelon                    | 0                 | 0                   | 0               | 39                | 72                  | 111             |
| Eselon IV<br>4th Echelon                   | 4 350             | 2 883               | 7 233           | 4 859             | 2 949               | 7 808           |
| Eselon III<br>3rd Echelon                  | 1 792             | 416                 | 2 208           | 1 786             | 392                 | 2 178           |
| Eselon II<br>2nd Echelon                   | 438               | 44                  | 482             | 438               | 49                  | 487             |
| Eselon I<br>1st Echelon                    | 1                 | 0                   | 1               | 2                 | 0                   | 2               |
| <b>Jumlah/Total</b>                        | <b>37 270</b>     | <b>36 950</b>       | <b>74 220</b>   | <b>40 448</b>     | <b>43 669</b>       | <b>84 117</b>   |

Catatan/Note  
 Sumber/ Source

: <sup>1</sup> Pegawai Negeri Sipil Daerah/ Regional Civil Servants  
 : Badan Kepegawaian Daerah Provinsi Kalimantan Selatan/ Regional Personnel Board of Kalimantan Selatan Province  
 Badan Kepegawaian Negara Regional VIII Provinsi Kalimantan Tengah, Kalimantan Timur, dan Kalimantan Selatan/State Personnel Board Regional VIII of Kalimantan Tengah, Kalimantan Timur, and Kalimantan Selatan Province

**Tabel 2.3.3** Jumlah Pegawai Negeri Sipil Menurut Tingkat Pendidikan dan Jenis Kelamin di Provinsi Kalimantan Selatan, 2017 dan 2018  
**Table** *Number of Civil Servants by Education and Sex in Kalimantan Selatan Province, 2017 and 2018*

| Tingkat Pendidikan<br><i>Education</i>   | 2017 <sup>1</sup>        |                            |                        | 2018                     |                            |                        |
|--|--------------------------|----------------------------|------------------------|--------------------------|----------------------------|------------------------|
|  | Laki-laki<br><i>Male</i> | Perempuan<br><i>Female</i> | Jumlah<br><i>Total</i> | Laki-laki<br><i>Male</i> | Perempuan<br><i>Female</i> | Jumlah<br><i>Total</i> |
| (1)  | (2)                      | (3)                        | (4)                    | (5)                      | (6)                        | (7)                    |
| Sampai dengan SD<br><i>Up to Primary School</i>                                    | 120                      | 16                         | 136                    | 756                      | 67                         | 823                    |
| SLTP/Sederajat General<br><i>Vocational Junior High School</i>                     | 136                      | 23                         | 159                    | 1 095                    | 159                        | 1 254                  |
| SMA/Sederajat<br><i>General/Vocational Senior High School</i>                      | 1 355                    | 846                        | 2 201                  | 9 877                    | 6 720                      | 16 597                 |
| Diploma I, II/Akta I, II<br><i>Diploma I, II/Akta I, II</i>                        | 191                      | 173                        | 364                    | 3 215                    | 3 638                      | 6 853                  |
| Diploma III/Akta III/<br>Sarjana Muda<br><i>Diploma III/Akta III/<br/>Bachelor</i> | 403                      | 634                        | 1 037                  | 2 858                    | 6 257                      | 9 115                  |
| Tingkat Sarjana/Doktor/Ph.D<br><i>University Graduates</i>                         | 3 868                    | 4 157                      | 8 025                  | 22 647                   | 26 828                     | 49 475                 |
| <b>Jumlah/Total</b>  | <b>6 073</b>             | <b>5 849</b>               | <b>11 922</b>          | <b>40 448</b>            | <b>43 669</b>              | <b>84 117</b>          |

Catatan/Note

Sumber/ Source

: <sup>1</sup> Pegawai Negeri Sipil Daerah/ *Regional Civil Servants*

: Badan Kepegawaisan Daerah Provinsi Kalimantan Selatan/ *Regional Personnel Board of Kalimantan Selatan Province*

Badan Kepegawain Negara Regional VIII Provinsi Kalimantan Tengah, Kalimantan Timur, dan Kalimantan Selatan/ *State Personnel Board Regional VIII of Kalimantan Tengah, Kalimantan Timur, and Kalimantan Selatan Province*

**Tabel 2.3.4 Jumlah Pegawai Negeri Sipil Menurut Tingkat Kepangkatan dan Jenis Kelamin di Provinsi Kalimantan Selatan, 2017 dan 2018**  
**Number of Civil Servants by Hierarchy and Sex in Kalimantan Selatan Province, 2017 and 2018**

| Pangkat/Golongan/Ruang<br>Hierarchy | 2017 <sup>1</sup> |                     |                 | 2018              |                     |                 |
|-------------------------------------|-------------------|---------------------|-----------------|-------------------|---------------------|-----------------|
|                                     | Laki-laki<br>Male | Perempuan<br>Female | Jumlah<br>Total | Laki-laki<br>Male | Perempuan<br>Female | Jumlah<br>Total |
| (1)                                 | (2)               | (3)                 | (4)             | (5)               | (6)                 | (7)             |
| 1. I/A (Juru Muda)                  | 7                 | 0                   | 7               | 89                | 5                   | 94              |
| 2. I/B (Juru Muda Tingkat I)        | 25                | 1                   | 26              | 138               | 16                  | 154             |
| 3. I/C (Juru)                       | 80                | 6                   | 86              | 454               | 55                  | 509             |
| 4. I/D (Juru Tingkat I)             | 20                | 2                   | 22              | 278               | 14                  | 292             |
| <b>Golongan I/Range I</b>           | <b>132</b>        | <b>9</b>            | <b>141</b>      | <b>959</b>        | <b>90</b>           | <b>1 049</b>    |
| 5. II/A (Pengatur Muda)             | 213               | 70                  | 283             | 1 785             | 783                 | 2 568           |
| 6. II/B (Pengatur Muda Tingkat I)   | 217               | 77                  | 294             | 1 306             | 755                 | 2 061           |
| 7. II/C (Pengatur)                  | 475               | 286                 | 761             | 3 322             | 2 259               | 5 581           |
| 8. II/D (Pengatur Tingkat I)        | 204               | 228                 | 432             | 1 973             | 2 227               | 4 200           |
| <b>Golongan II/Range II</b>         | <b>1 109</b>      | <b>661</b>          | <b>1 770</b>    | <b>8 386</b>      | <b>6 024</b>        | <b>14 410</b>   |
| 9. III/A (Penata Muda)              | 562               | 599                 | 1 161           | 4 561             | 7 350               | 11 911          |
| 10. III/B (Penata Muda Tingkat I)   | 1 226             | 1 557               | 2 783           | 5 670             | 8 032               | 13 702          |
| 11. III/C (Penata)                  | 679               | 942                 | 1 621           | 4 756             | 6 232               | 10 988          |
| 12. III/D (Penata Tingkat I)        | 950               | 926                 | 1 876           | 5 779             | 5 923               | 11 702          |
| <b>Golongan III/Range III</b>       | <b>3 417</b>      | <b>4 024</b>        | <b>7 441</b>    | <b>20 766</b>     | <b>27 537</b>       | <b>48 303</b>   |
| 13. IV/A (Pembina)                  | 1 048             | 977                 | 2 025           | 8 108             | 8 348               | 16 456          |
| 14. IV/B (Pembina Tingkat I)        | 267               | 154                 | 421             | 1 721             | 1 577               | 3 298           |
| 15. IV/C (Pembina Utama Muda)       | 55                | 16                  | 71              | 423               | 78                  | 501             |
| 16. IV/D (Pembina Utama Madya)      | 38                | 7                   | 45              | 70                | 11                  | 81              |
| 17. IV/E (Pembina Utama)            | 7                 | 1                   | 8               | 15                | 4                   | 19              |
| <b>Golongan IV/Range IV</b>         | <b>1 415</b>      | <b>1 155</b>        | <b>2 570</b>    | <b>10 337</b>     | <b>10 018</b>       | <b>20 355</b>   |
| <b>Jumlah/Total</b>                 | <b>6 073</b>      | <b>5 849</b>        | <b>11 922</b>   | <b>40 448</b>     | <b>43 669</b>       | <b>84 117</b>   |

Catatan/Note : <sup>1</sup> Pegawai Negeri Sipil Daerah/ *Regional Civil Servants*  
 Sumber/ Source : Badan Kepegawaian Daerah Provinsi Kalimantan Selatan/ *Regional Personnel Board of Kalimantan Selatan Province*  
 Badan Kepegawaian Negara Regional VIII Provinsi Kalimantan Tengah, Kalimantan Timur, dan Kalimantan Selatan/ *State Personnel Board Regional VIII of Kalimantan Tengah, Kalimantan Timur, and Kalimantan Selatan Province*



**Tabel 2.3.5** Jumlah Pegawai Negeri Sipil Menurut Dinas/Instansi Pemerintah dan Jenis Kelamin di Provinsi Kalimantan Selatan, 2017 dan 2018  
**Table** Number of Civil Servants by Departement and Sex in Kalimantan Selatan Province, 2017 and 2018

| Pangkat/Golongan/Ruang<br>Hierarchy                                  | 2017         |              |               | 2018         |              |               |
|--|--------------|--------------|---------------|--------------|--------------|---------------|
|  | Laki-laki    | Perempuan    | Jumlah        | Laki-laki    | Perempuan    | Jumlah        |
|  | Male         | Female       | Total         | Male         | Female       | Total         |
| (1)  | (2)          | (3)          | (4)           | (5)          | (6)          | (7)           |
| <b>PNS Daerah/Region Civil Servant</b>                               | <b>6 073</b> | <b>5 849</b> | <b>11 922</b> | <b>6 167</b> | <b>5 850</b> | <b>12 017</b> |
| Sekretariat Daerah, Asisten,   |              |              |               |              |              |               |
| 1. Staf Ahli, Biro, Sekretariat DPRD                                 | 284          | 173          | 457           | 273          | 135          | 408           |
| 2. Dinas2 dan UPTD/UPPD  | 4 324        | 4 246        | 8 570         | 4 459        | 4 294        | 8 753         |
| 3. Lembaga Teknis  | 703          | 330          | 1 033         | 692          | 341          | 1 033         |
| 4. Rumah Sakit   | 762          | 1 100        | 1 862         | 743          | 1 080        | 1 823         |
| <b>PNS Pusat/Central Civil Servant</b>                               | ...          | ...          | <b>13 646</b> | <b>6 720</b> | <b>5 724</b> | <b>12 444</b> |
| 1. Badan Kepegawaian Negara  | ...          | ...          | 98            | 56           | 46           | 102           |
| 2. Badan Kependudukan dan Keluarga Berencana Nasional                | ...          | ...          | 93            | 106          | 139          | 245           |
| 3. Badan Meteorologi, Klimatologi dan Geofisika                      | ...          | ...          | 7             | 5            | 0            | 5             |
| 4. Badan Narkotika Nasional  | ...          | ...          | 12            | 4            | 6            | 10            |
| 5. Badan Nasional Penempatan Perlindungan TKI                        | ...          | ...          | 19            | 0            | 1            | 1             |
| 6. Badan Pemeriksa Keuangan  | ...          | ...          | 97            | 55           | 38           | 93            |
| 7. Badan Pengawas Obat dan Makanan                                   | ...          | ...          | 86            | 40           | 67           | 107           |
| 8. Badan Pengawas Keuangan dan Pembangunan                           | ...          | ...          | 99            | 62           | 25           | 87            |
| 9. Badan Pusat Statistik   | ...          | ...          | 285           | 163          | 135          | 298           |
| 10. Kejaksaan Agung  | ...          | ...          | 365           | 262          | 119          | 381           |
| 11. Kementerian Agama  | ...          | ...          | 8 027         | 3 366        | 3 935        | 7 301         |
| 12. Badan Pertanahan Nasional  | ...          | ...          | 470           | 146          | 126          | 272           |
| 13. Kementerian Dalam Negeri   | ...          | ...          | 3             | 1            | 1            | 2             |
| 14. Kementerian Desa, Pembangunan Daerah Tertinggal dan Transmigrasi | ...          | ...          | 5             | 1            | 0            | 1             |
| 15. Kementerian Hukum dan HAM  | ...          | ...          | 929           | 932          | 217          | 1 149         |

Bersambung/To Be Continued...

Lanjutan Tabel/*Continued Table* 2.3.5

| Pangkat/Golongan/Ruang<br><i>Hierarchy</i>             | 2017        |               |               | 2018          |               |               |
|--|-------------|---------------|---------------|---------------|---------------|---------------|
|  | Laki-laki   | Perempuan     | Jumlah        | Laki-laki     | Perempuan     | Jumlah        |
|  | <i>Male</i> | <i>Female</i> | <i>Total</i>  | <i>Male</i>   | <i>Female</i> | <i>Total</i>  |
| (1)  | (2)         | (3)           | (4)           | (5)           | (6)           | (7)           |
| 16. Kementerian Kelautan dan Perikanan                 | ...         | ...           | 29            | 14            | 11            | 25            |
| 17. Kementerian Kesehatan                              | ...         | ...           | 128           | 32            | 33            | 65            |
| 18. Kementerian Keuangan                               | ...         | ...           | 367           | 301           | 55            | 356           |
| 19. Kementerian Komunikasi dan Informatika             | ...         | ...           | 71            | 30            | 8             | 38            |
| 20. Kementerian Lingkungan Hidup dan Kehutanan         | ...         | ...           | 400           | 218           | 83            | 301           |
| 21. Kementerian Pariwisata                             | ...         | ...           | 2             | 0             | 1             | 1             |
| 22. Kementerian Pekerjaan Umum dan Perumahan Rakyat    | ...         | ...           | 58            | 32            | 10            | 42            |
| 23. Kementerian Pendidikan dan Kebudayaan              | ...         | ...           | 95            | 3             | 2             | 5             |
| 24. Kementerian Perdagangan                            | ...         | ...           | 11            | 6             | 3             | 9             |
| 25. Kementerian Perhubungan                            | ...         | ...           | 219           | 141           | 27            | 168           |
| 26. Kementerian Perindustrian                          | ...         | ...           | 67            | 19            | 15            | 34            |
| 27. Kementerian Pertahanan                             | ...         | ...           | 236           | 124           | 80            | 204           |
| 28. Kementerian Pertanian                              | ...         | ...           | 414           | 223           | 139           | 362           |
| 29. Kementerian Riset, Teknologi, dan Perguruan Tinggi | ...         | ...           | 39            | 7             | 1             | 8             |
| 30. Kementerian Sosial                                 | ...         | ...           | 23            | 4             | 4             | 8             |
| 31. Kepolisian Negara                                  | ...         | ...           | 407           | 141           | 218           | 359           |
| 32. Mahkamah Agung RI                                  | ...         | ...           | 481           | 219           | 178           | 397           |
| 33. Setjen Komisi Pemilihan Umum                       | ...         | ...           | 4             | 7             | 1             | 8             |
| <b>Jumlah/Total</b>                                    | ...         | ...           | <b>25 568</b> | <b>12 885</b> | <b>11 576</b> | <b>24 461</b> |

Catatan/Note  
Sumber/ Source

: <sup>1</sup> Pegawai Negeri Sipil Daerah/ *Regional Civil Servants*  
: Badan Kepegawaian Daerah Provinsi Kalimantan Selatan/ *Regional Personnel Board of Kalimantan Selatan Province*  
Badan Kepegawaian Negara Regional VIII Provinsi Kalimantan Tengah, Kalimantan Timur, dan Kalimantan Selatan/*State Personnel Board Regional VIII of Kalimantan Tengah, Kalimantan Timur, and Kalimantan Selatan Province*

## 2.4 KEUANGAN DAERAH/GOVERNMENT FINANCE

**Tabel 2.4.1 Realisasi Pendapatan Pemerintah Provinsi Kalimantan Selatan Menurut Jenis Pendapatan (ribu rupiah), 2017–2018**  
**Actual Revenues of Government of Kalimantan Selatan Province by Source of Revenues (thousand rupiahs), 2017–2018**

| Jenis Pendapatan<br>Kind of Revenues   | 2017          | 2018          |
|--|---------------|---------------|
| (1)  | (2)           | (3)           |
| 1. Pendapatan Asli Daerah (PAD)/Regional Revenue   | 2 848 892 105 | 3 557 316 629 |
| 1.1 Pajak Daerah/Regional Tax  | 2 231 848 167 | 2 816 261 396 |
| 1.2 Retribusi Daerah/Regional Retribution  | 25 279 466    | 27 822 491    |
| 1.3 Hasil Perusahaan Milik Daerah dan Pengelolaan Kekayaan Daerah yang Dipisahkan Regional-Owned Company Revenue and Separated Management of Regional Wealth | 45 921 198    | 52 254 185    |
| 1.4 Lain-lain PAD yang Sah/Other Regional Revenue  | 545 843 274   | 660 978 557   |
| 2. Dana Perimbangan/Balance Funds  | 2 712 223 931 | 2 986 689 752 |
| 2.1 Bagi Hasil Pajak/Tax Sharing Revenue   | 635 201 531   | 169 920 751   |
| 2.2 Bagi Hasil Bukan Pajak/Sumber Daya Alam Non-Tax Sharing Revenue/Natural Resources  |               | 762 758 179   |
| 2.3 Dana Alokasi Umum/General Allocation Fund  | 1 106 532 187 | 1 118 213 289 |
| 2.4 Dana Alokasi Khusus/Special Allocation Fund  | 970 490 213   | 935 797 533   |
| 3. Lain-lain Pendapatan yang Sah/Other Revenue   | 43 872 138    | 48 636 616    |
| 3.1 Pendapatan Hibah/Grant   | 36 372 138    | 35 886 616    |
| 3.2 Dana Darurat/Emergency Fund  | 0             | 0             |

Bersambung/To Be Continued...

Lanjutan Tabel/*Continued Table* 2.4.1

| <b>Jenis Pendapatan</b><br><i>Kind of Revenues</i>   | <b>2017</b>          | <b>2018</b>          |
|--|----------------------|----------------------|
| (1)  | (2)                  | (3)                  |
| 3.3 Dana Bagi Hasil Pajak dari Provinsi dan Pemerintah Daerah Lainnya/ <i>Tax Sharing Revenue from Provincial and Other Regional Governments</i> | 0                    | 0                    |
| 3.4 Dana Penyesuaian dan Otonomi Daerah/ <i>Regional Adjustment and Autonomy Fund</i>  | 7 500 000            | 12 750 000           |
| 3.5 Bantuan Keuangan dari Provinsi atau Pemerintah Daerah Lainnya/ <i>Financial Assistance from Provincial or Other Regional Governments</i>     | 0                    | 0                    |
| 3.6 Lainnya/ <i>Others</i>   | 0                    | 0                    |
| <b>Jumlah/Total</b>  | <b>5 604 988 174</b> | <b>6 592 642 997</b> |

Sumber/*Source*: Badan Keuangan Daerah Provinsi Kalimantan Selatan/ *Finance Agency of South Kalimantan Province*

**Tabel 2.4.2 Realisasi Belanja Pemerintah Provinsi Kalimantan Selatan Menurut Jenis Belanja (ribu rupiah), 2017–2018**  
**Actual Expenditures of Government of Kalimantan Selatan Province by Kind of Expenditures (thousand rupiahs), 2017–2018**

| Jenis Belanja<br>Kind of Expenditures   | 2017                 | 2018                 |
|---|----------------------|----------------------|
| (1)   | (2)                  | (3)                  |
| 1. Belanja Tidak Langsung/ <i>Indirect Expenditure</i>  | 2 934 445 697        | 3 193 054 584        |
| 1.1 Belanja Pegawai/ <i>Personnel expenditure</i>   | 1 299 685 855        | 1 356 497 539        |
| 1.2 Belanja Bunga/ <i>Retributions</i>  | 0                    | 0                    |
| 1.3 Belanja Subsidi/ <i>Subsidies Expenditure</i>   | 0                    | 0                    |
| 1.4 Belanja Hibah/ <i>Grant</i>   | 580 115 516          | 585 988 963          |
| 1.5 Belanja Bantuan Sosial/ <i>Social Expenditure</i>   |                      | 0                    |
| 1.6 Belanja Bagi Hasil kepada Provinsi/ Kabupaten/ Kota/ <i>Sharing Fund Expenditure to Provincial/ District/ City and Village Government</i>                                   | 1 052 550 446        | 1 247 332 868        |
| 1.7 Belanja Bantuan Keuangan kepada Provinsi/ Kabupaten/ Kota dan Pemerintah Desa/ <i>Financial Assistance Expenditure to Provincial/ District/ City and Village Government</i> | 1 971 328            | 3 135 994            |
| 1.8 Belanja Tidak Terduga/ <i>Unpredicted Expenditure</i>   | 122 552              | 99 220               |
| 2. Belanja Langsung/ <i>Direct Expenditure</i>  | 2 931 130 643        | 2 889 532 608        |
| 2.1 Belanja Pegawai/ <i>Employee Expenditure</i>  | 181 704 868          | 344 401 850          |
| 2.2 Belanja Barang dan Jasa/ <i>Goods and Services Expenditure</i>  | 1 361 416 861        | 1 427 934 016        |
| 2.3 Belanja Modal/ <i>Capital expenditure</i>   | 1 388 008 914        | 1 117 196 742        |
| <b>Jumlah/Total</b>   | <b>5 865 576 340</b> | <b>6 082 587 192</b> |

Sumber/Source: Badan Keuangan Daerah Provinsi Kalimantan Selatan/ *Finance Agency of South Kalimantan Province*

**Tabel 2.4.3** Realisasi Pendapatan dan Belanja Pemerintah Kabupaten/Kota di Provinsi Kalimantan Selatan (ribu rupiah), 2017–2018  
**Table** *Actual Revenues and Expenditures of Regency/Municipality Government in Kalimantan Selatan Province (thousand rupiahs), 2017–2018*

| Kabupaten/Kota<br>Regency/Municipality | 2017                   |                        | 2018                   |                        |
|--|------------------------|------------------------|------------------------|------------------------|
|  | Pendapatan<br>Revenues | Belanja<br>Expenditure | Pendapatan<br>Revenues | Belanja<br>Expenditure |
| (1)                                    | (2)                    | (3)                    | (4)                    | (5)                    |
| <i>Kabupaten/Regency</i>               |                        |                        |                        |                        |
| 1. Tanah Laut                          | 1 364 055 057          | 1 619 982 825          | 1 557 958 102          | 1 402 145 107          |
| 2. Kotabaru                            | 1 378 614 174          | 1 600 132 832          | 1 438 559 208          | 1 443 309 297          |
| 3. Banjar                              | 1 738 918 970          | 1 811 682 424          | 1 754 204 403          | 1 680 314 033          |
| 4. Barito Kuala                        | 1 224 047 411          | 1 153 272 763          | 1 281 758 336          | 1 235 999 827          |
| 5. Tapin                               | 996 124 550            | 1 047 991 305          | 1 167 530 740          | 1 087 214 325          |
| 6. Hulu Sungai Selatan                 | 1 143 549 115          | 1 205 337 311          | 1 308 252 899          | 1 257 396 521          |
| 7. Hulu Sungai Tengah                  | 1 125 165 680          | 1 175 975 774          | 1 154 034 687          | 1 042 716 318          |
| 8. Hulu Sungai Utara                   | 1 082 500 351          | 1 125 499 162          | 1 150 033 413          | 1 147 082 985          |
| 9. Tabalong                            | 1 308 486 263          | 1 440 252 353          | 1 461 210 311          | 1 460 094 149          |
| 10. Tanah Bumbu                        | 1 326 169 151          | 1 315 870 107          | 1 585 860 733          | 1 433 987 565          |
| 11. Balangan                           | 1 112 190 405          | 1 448 911 803          | 1 287 174 301          | 1 226 741 452          |
| <i>Kota/Municipality</i>               |                        |                        |                        |                        |
| 1. Banjarmasin                         | 1 481 114 231          | 1 315 056 451          | 1 578 369 914          | 1 422 010 048          |
| 2. Banjarbaru                          | 1 010 895 105          | 991 241 836            | 1 087 333 979          | 1 035 577 165          |
| <b>Kalimantan Selatan</b>              | <b>5 604 988 174</b>   | <b>5 865 576 340</b>   | <b>6 592 642 997</b>   | <b>6 082 587 192</b>   |

Sumber/Source: Badan Keuangan Daerah Provinsi Kalimantan Selatan/ Finance Agency of South Kalimantan Province

**Tabel 2.4.4 Target dan Realisasi Penerimaan Pajak Daerah Tingkat I Menurut Jenisnya (ribu rupiah), 2018**  
**Table Target and Actual of First Stage Regional Tax Receipts by Kind (thousand rupiahs), 2018**

| Jenis Pajak<br>Type of Tax   | Target/<br>Target       | Realisasi/<br>Actual    |
|--|-------------------------|-------------------------|
| (1)  | (2)                     | (3)                     |
| 1. PKB - Pajak Kendaraan Bermotor/Tax on Motorized Vehicles                                  | 655 780 535,00          | 681 017 431,90          |
| 2. KA3 - Pajak Kendaraan Angkutan Atas Air/<br>Tax on Waterways Transport                    | 0,00                    | 0,00                    |
| 3. BBNKB – Biaya Balik Nama Kendaraan Bermotor/Motorized Vehicles Ownership Transfer Duties  | 559 703 026,73          | 527 395 711,88          |
| 4. BBNKA3 - Biaya Balik Nama Alat Angkutan Air/Waterways Transport Ownership Transfer Duties | 0,00                    | 0,00                    |
| 5. PBBKB - Pajak Bahan Bakar Kendaraan Bermotor/Tax on Waterways Transport                   | 1 351 752 000,00        | 1 385 215 466,75        |
| 6. Pajak Air Permukaan/Tax on Upperground Water  | 2 861 873,00            | 2 958 350,17            |
| 7. Pajak Rokok/Tax on Cigarette  | 250 000 000,00          | 219 602 199,74          |
| <b>Jumlah/Total</b>  | <b>2 820 097 434,73</b> | <b>2 816 189 160,43</b> |

Sumber/Source: Badan Keuangan Daerah Provinsi Kalimantan Selatan/ Finance Agency of South Kalimantan Province

**Tabel 2.4.5 Target dan Realisasi Hasil Pengelolaan Kekayaan Daerah yang Dipisahkan Menurut Jenisnya (ribu rupiah), 2018**  
**Target and Actual of Separate Regional Wealth Management Result by Kind (thousand rupiahs), 2018**

| Jenis Penerimaan<br><i>Kind of Receipt</i>   | Target<br><i>Target</i> | Realisasi<br><i>Actual</i> |
|--|-------------------------|----------------------------|
| (1)  | (2)                     | (3)                        |
| 1. Laba atas Penyertaan Modal BUMD/ <i>Net Profit of Local Government Enterprise</i> |                         |                            |
| 1.1 Bank Pembangunan Daerah/ <i>Net Profit of Regional Development Bank</i>          | 48 161 269,60           | 48 769 695,60              |
| 1.2 PD Bangun Banua  | 0,00                    | 802 767,51                 |
| 1.3 Bagi Hasil Atas Penyertaan Modal Koperasi  | 600 000,00              | 49 344,74                  |
| 1.4 Asuransi Askrida   | 400 000,00              | 446 802,08                 |
| 1.5 Deviden PDAM   | 0,00                    | 1 289 436,84               |
| 1.6 Jamkrida   | 500 000,00              | 684 644,04                 |
| 2. Bagian Laba Atas Penyerahan Modal pada Perusahaan Milik Swasta                    |                         |                            |
| 2.1 BPD Prov Kalisel   | 1 400 000,00            | 211 494,58                 |
| 3. Lain-lain Pendapatan Asli Daerah / <i>Others</i>                                  |                         |                            |
| 3.1 Hasil Penjualan Aset Daerah yang Tidak Dipisahkan                                | 0,00                    | 109 625,00                 |
| 3.2 Jasa Giro  | 21 000 000,00           | 20 934 704,03              |
| 3.3 Pendapatan Bunga   | 0,00                    | 0,00                       |
| 3.4 Pendapatan Denda Atas Keterlambatan Pelaksanaan Pekerjaan dan Penyerahan Barang  | 0,00                    | 1 905 627,17               |
| 3.5 Pendapatan Denda Pajak   | 30 308 635,00           | 21 687 382,61              |
| 3.6 Pendapatan Denda Retribusi   | 0,00                    | 0,00                       |
| 3.7 Pendapatan Hasil Eksekusi Atas Jaminan   | 0,00                    | 0,00                       |
| 3.8 Pendapatan dari Pengembalian   | 148 378 000,00          | 149 788 032,79             |
| 3.9 Pendapatan dari Angsuran / Cicilan Penjualan                                     | 0,00                    | 1 464,53                   |
| 3.10 Pendapatan BLUD RSUD Ulin   | 299 435 316,42          | 314 477 639,42             |
| 3.11 Pendapatan BLUD RSU Ansari Saleh  | 118 369 930,00          | 128 187 543,00             |
| 3.12 Pendapatan BLUD RSJ Sambang Lihum   | 20 000 000,00           | 23 274 728,19              |
| 3.13 Penerimaan dari Dinas-Dinas   | 0,00                    | 10 936 475,19              |
| <b>Jumlah/Total</b>  | <b>688 553 151,02</b>   | <b>723 557 407,30</b>      |

Sumber/Source: Badan Keuangan Daerah Provinsi Kalimantan Selatan/ *Finance Agency of South Kalimantan Province*





# PENDUDUK DAN KETENAGAKERJAAN

POPULATION AND EMPLOYMENT

## Kepadatan Penduduk/Population Density Kalimantan Selatan 2018

**107,96** Penduduk Per km2  
Population per sq. km

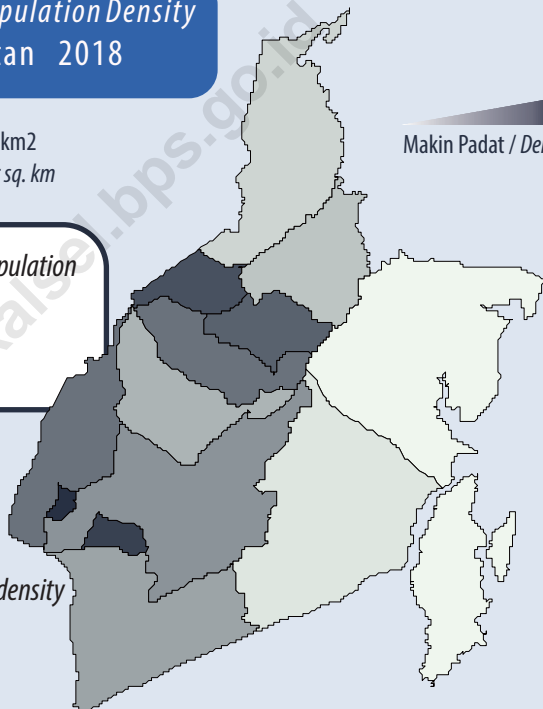
Makin Padat / Denser

## Jumlah Penduduk / Total Population Kalimantan Selatan 2018

**4,19** juta jiwa  
million people

3 Kabupaten/Kota dengan  
Kepadatan Penduduk  
Terbesar  
3 Regencies/Municipality  
with the biggest population density

1. Banjarmasin
2. Banjarbaru
3. Hulu Sungai Utara



**102,91**

Sex Ratio -> diantara 100 penduduk perempuan terdapat 102,91 penduduk laki-laki.  
Sex Ratio -> among 100 female population there are 102.91 male population.



**1,59%**

Laju Pertumbuhan Penduduk  
Annual Population Growth Rate  
2016-2017



**70,06%**

Tingkat Partisipasi Angkatan Kerja  
Unemployment Rate



**PENJELASAN TEKNIS**

1. Sumber utama data kependudukan adalah sensus penduduk yang dilaksanakan setiap sepuluh tahun sekali. Sensus penduduk telah dilaksanakan sebanyak enam kali sejak Indonesia merdeka, yaitu tahun 1961, 1971, 1980, 1990, 2000, dan 2010.

Di dalam sensus penduduk, pencacahan dilakukan terhadap seluruh penduduk yang berdomisili di wilayah teritorial Indonesia termasuk warga negara asing kecuali anggota korps diplomatik negara sahabat beserta keluarganya.

Metode pengumpulan data dalam sensus dilakukan dengan wawancara antara petugas sensus dengan responden dan juga melalui *e-census*. Pencatatan penduduk menggunakan konsep *usual residence*, yaitu konsep di mana penduduk biasa bertempat tinggal. Bagi penduduk yang bertempat tinggal tetap dicacah di mana mereka biasa tinggal, sedangkan untuk penduduk yang tidak bertempat tinggal tetap dicacah di tempat di mana mereka ditemukan petugas sensus pada malam 'Hari Sensus'. Termasuk penduduk yang tidak bertempat tinggal tetap adalah tuna wisma, awak kapal berbendera Indonesia, penghuni perahu/rumah apung, masyarakat terpencil/terasing, dan pengungsi. Bagi mereka yang mempunyai tempat tinggal tetap dan sedang bepergian ke luar wilayah lebih dari enam bulan, tidak dicacah di tempat tinggalnya, tetapi dicacah di tempat tujuannya. Untuk tahun yang tidak dilaksanakan sensus penduduk, data kependudukan diperoleh dari hasil proyeksi

**TECHNICAL NOTES**

1. *The main source of demographic data is population census, which is conducted every ten years. Population Census has been conducted six times since Indonesia's independence: 1961, 1971, 1980, 1990, 2000, and 2010. The population census enumerates all residents who domicile in the entire territory of Indonesia including foreign citizens except the diplomatic corps members and their families.*

*The method of data collection in a population census involves interviewing respondents and conducting e-census. Enumeration of the population uses the concept of "usual residence", which is the concept of "places where people usually live". De jure was applied to the permanent residents, while de facto was applied to non-permanent residents. The permanent residents were enumerated in place where they normally live, the non-permanent residents were enumerated where they were found by the enumerators, on the night of 'Census Date'. The non permanent residents include homeless people, ship crew, boat people, remote area community, and internally displaced persons. Those who had permanent residence and had been travelling away from their home for six months or more were not enumerated in their permanent place, but in the place where they were during the census.*

*For the periods where the population census is not conducted, population projection is done to estimate population during those years. The population projection*

penduduk. Proyeksi penduduk merupakan suatu perhitungan ilmiah yang didasarkan pada asumsi dari komponen-komponen perubahan penduduk, yaitu kelahiran, kematian, dan migrasi. Proyeksi penduduk Indonesia 2010–2035 menggunakan data dasar penduduk hasil SP2010.

*is an estimate based on the demographic components, such as birth, death, and migration. Indonesia's 2010–2035 population projection used the 2010 Population Census as the base population.*

2. Penduduk Indonesia adalah semua orang yang berdomisili di wilayah teritorial Indonesia selama 6 bulan atau lebih dan atau mereka yang berdomisili kurang dari 6 bulan tetapi bertujuan menetap.
  3. Laju pertumbuhan penduduk adalah angka yang menunjukkan persentase pertambahan penduduk dalam jangka waktu tertentu.
  4. Kepadatan penduduk adalah rasio banyaknya penduduk per kilometer persegi.
  5. Rasio jenis kelamin adalah perbandingan antara penduduk laki-laki dan penduduk perempuan pada suatu wilayah dan waktu tertentu. Biasanya dinyatakan dengan banyaknya penduduk laki-laki untuk 100 penduduk perempuan.
  6. Distribusi penduduk adalah pola persebaran penduduk di suatu wilayah, baik berdasarkan batas-batas geografis maupun berdasarkan batas-batas administrasi pemerintahan.
  7. Komposisi penduduk adalah pola persebaran penduduk menurut karakteristiknya, contoh: penduduk menurut kelompok umur,
2. *The population of Indonesia are all residents of the entire territory of Indonesia who have stayed for six months or longer, and those who intended to stay more than six months even though their length of stay is less than six months.*
  3. *The growth rate of population is the number that show percentage of population growth within a specified period.*
  4. *Population density is ratio of population per square kilometer.*
  5. *Sex ratio is the ratio of males population to females population in a given area and time, usually expressed as the number of males for every 100 females.*
  6. *Population distribution is the pattern of population distribution in an area, either by geographic boundaries or by government administrative boundaries.*
  7. *Population compotition is the pattern of population distribution by its characteristics, example: population by age group,*

penduduk menurut jenis kelamin

*population by sex*

8. Rumah tangga adalah seseorang atau sekelompok orang yang mendiami sebagian atau seluruh bangunan fisik/sensus dan biasanya tinggal bersama serta pengelolaan makan dari satu dapur. Yang dimaksud makan dari satu dapur adalah jika pengurusan kebutuhan sehari-harinya dikelola bersama-sama menjadi satu.
  9. Anggota rumah tangga adalah semua orang yang biasanya bertempat tinggal di suatu rumah tangga, baik yang berada di rumah pada waktu pencacahan maupun yang sementara tidak ada.
  10. Rata-rata anggota rumah tangga adalah angka yang menunjukkan rata-rata jumlah anggota rumah tangga per rumah tangga.
  11. Istilah migrasi seumur hidup disebut bila provinsi tempat tinggal seseorang pada saat pencacahan berbeda dengan provinsi tempat lahirnya.
  12. Istilah migrasi risen disebut bila provinsi tempat tinggal seseorang pada saat pencacahan berbeda dengan provinsi tempat tinggalnya 5 tahun yang lalu.
  13. Penduduk usia kerja adalah penduduk yang berumur 15 tahun ke atas.
  14. Angkatan kerja adalah penduduk usia kerja (15 tahun ke atas) yang bekerja, punya pekerjaan namun sementara tidak bekerja, dan pengangguran.
8. *Household is an individual or group of people living in a physical/census building unit or part of it and usually commit on a common provision for food and other essentials of living. Common provision for food means one organising daily needs for all of household members.*
  9. *Household member are those who usually lives in a household regardless of their location at the time of enumeration.*
  10. *Average household size is the average number of household members per household.*
  11. *Lifetime migration terminology if someone's province of residence at the time of enumeration was different from his/her province of birthplace.*
  12. *Recent migration terminology if someone's province of residence at the time of enumeration was different from his/her province of residence 5 years ago.*
  13. *Working age population is persons of 15 years and over.*
  14. *Labor force or economically active are persons of 15 years and over, who in the previous week were working, temporarily absent from work but having jobs, and unemployment.*

15. Bekerja adalah kegiatan ekonomi yang dilakukan oleh seseorang dengan maksud memperoleh atau membantu memperoleh pendapatan atau keuntungan dan lamanya bekerja paling sedikit 1 jam secara terus menerus dalam seminggu yang lalu (termasuk pekerja keluarga tanpa upah yang membantu dalam suatu usaha/kegiatan ekonomi).
15. *Working is economic activity conducted by a person and intended to earn income by doing work or helping to do work at least one hour continuously during the reference week (including unpaid family worker/s for any economic activity).*
16. Jumlah jam kerja seluruhnya adalah jumlah jam kerja yang digunakan untuk bekerja (tidak termasuk jam kerja istirahat resmi dan jam kerja yang digunakan untuk hal-hal di luar pekerjaan).
16. *Total working hours is the total hours spent by an employee to perform all jobs (excluding the time used for other activities which are not classified as work).*
17. Lapangan usaha adalah bidang kegiatan dari pekerjaan/tempat bekerja di mana seseorang bekerja. Klasifikasi lapangan usaha mengikuti Klasifikasi Baku Lapangan Usaha Indonesia (KBLI) dalam 1 digit.
17. *Industry is field of a person's activity or establishment. The classification of industries follows the Indonesia Standard Industrial Classification (KBLI) in one digit.*
18. Status pekerjaan adalah kedudukan seseorang dalam unit usaha/kegiatan dalam melakukan pekerjaan.
18. *Employment status is the status of a person at his place of work or establishment where he was employed.*
19. Berusaha sendiri tanpa dibantu orang lain adalah bekerja atau berusaha dengan menanggung risiko secara ekonomis, yaitu dengan tidak kembalinya ongkos produksi yang telah dikeluarkan dalam rangka usahanya tersebut, serta tidak menggunakan pekerja dibayar maupun pekerja tak dibayar, termasuk yang sifat pekerjaannya memerlukan teknologi atau keahlian khusus.
19. *Own-account worker is a person who works at his own risk without assisted by paid per mount worker or unpaid worker include technical job or skill job.*
20. Berusaha dibantu buruh tidak tetap/buruh tidak dibayar adalah bekerja atau berusaha atas risiko
20. *Employer assisted by temporary workers/unpaid worker is a person who works at his own risk and*

- sendiri, dan menggunakan buruh/pekerja tak dibayar dan atau buruh/pekerja tidak tetap.
- assisted by temporary worker/unpaid worker.*
21. Berusaha dibantu buruh tetap/ buruh dibayar adalah berusaha atas risiko sendiri dan mempekerjakan paling sedikit satu orang buruh/pekerja tetap yang dibayar.
- 21. Employer assisted by permanent workers/paid workers is a person who does his business at her/his own risk at least one assisted by paid permanent worker.*
22. Buruh/karyawan/pegawai adalah seseorang yang bekerja pada orang lain atau instansi/kantor/perusahaan secara tetap dengan menerima upah/gaji baik berupa uang maupun barang. Buruh yang tidak mempunyai majikan tetap, tidak digolongkan sebagai buruh/karyawan, tetapi sebagai pekerja bebas. Seseorang dianggap memiliki majikan tetap jika memiliki 1 (satu) majikan (orang/ rumah tangga) yang sama dalam sebulan terakhir, khusus pada sektor bangunan batasannya tiga bulan. Apabila majikannya instansi/ lembaga, boleh lebih dari satu.
- 22. Employee is a person who work permanently for other people or institution/office/ company and gains some money/cash or goods as wage/salary. Labor who have no permanent employer is not categorized as a laborer/ worker/ employee but casual worker. A laborers in general is considered to have a permanent employer if he has the same employer during the past month, particularly for building construction sector is 3 months. If the employer is an institution, more than 1 (one) employer is allowed.*
23. Pekerja bebas adalah seseorang yang bekerja pada orang lain/ majikan/institusi yang tidak tetap (lebih dari 1 majikan dalam sebulan terakhir) di usaha pertanian baik berupa usaha rumah tangga maupun bukan usaha rumah tangga, ataupun di nonpertanian atas dasar balas jasa dengan menerima upah atau imbalan baik berupa uang maupun barang, dan baik dengan sistem pembayaran harian maupun borongan
- 23. Casual employee is a person who does not work permanently for other people/employer/ institution (more than 1 employer during the last 1 month) in agricultural sector, either home industry or not home industry, or in non-agricultural sector based on remuneration paid with money or goods, and based on daily or contact payment system.*
24. Pekerja tak dibayar adalah seseorang yang bekerja membantu usaha untuk memperoleh penghasilan/keuntungan yang dilakukan oleh salah seorang anggota rumah tangga atau bukan
- 24. Unpaid worker is a person who intended to work without pay, either with money or good, in an establishment run by other members of the family, relative or neighbour.*



anggota rumah tangga tanpa mendapat upah/gaji baik berupa uang maupun barang.

<https://kalsel.bps.go.id>

| <b>ULASAN</b>  | <b>DESCRIPTION</b>  |
|--|---|
| <b>Kependudukan</b>  | <b>Population</b>   |
| <p>Proyeksi penduduk Kalimantan Selatan tahun 2018 sebanyak 4.182,70 ribu jiwa yang terdiri atas 2.122,00 ribu jiwa penduduk laki-laki dan 2.060,70 ribu jiwa penduduk perempuan. Dibandingkan dengan proyeksi jumlah penduduk tahun 2010, penduduk Kalimantan Selatan mengalami pertumbuhan rata-rata sebesar 1,74 persen. Sementara itu besarnya angka rasio jenis kelamin tahun 2018 penduduk laki-laki terhadap penduduk perempuan sebesar 102,97.</p> | <p><i>Kalimantan Selatan population based population projections for 2018 were 4,182.70 thousand people consisting of 2,122.00 inhabitants of the male and 2,060.70 thousand female population people. This compares with a total Kalimantan Selatan Population in 2010, the Population growth of Kalimantan Selatan are 1.74 percent. While the magnitude of the sex ratio in 2018 the male population towards the female population are 102.97.</i></p> |
| <p>Kepadatan penduduk di Kalimantan Selatan tahun 2018 mencapai 107,96 jiwa/km<sup>2</sup>. Kepadatan Penduduk di 13 kabupaten/kota cukup berbeda dengan kepadatan penduduk tertinggi terletak di Kota Banjarmasin dengan kepadatan sebesar 9.734,29 jiwa/km<sup>2</sup> dan terendah di Kabupaten Kotabaru sebesar 35,51 jiwa/km<sup>2</sup>.</p>   | <p><i>Population density of Kalimantan Selatan in 2018 reached 109.77 people/km<sup>2</sup>. Population density in 13 District and Municipality are quite diverse with the highest population density of District and Municipality is located in Banjarmasin with the number of density are 9,734.29 people/km<sup>2</sup> and the lowest in Kotabaru with 35.51 people/km<sup>2</sup>.</i></p>   |
| <b>Ketenagakerjaan</b>   | <b>Employment</b>   |
| <p>Jumlah Pencari Kerja Terdaftar di Provinsi Kalimantan Selatan pada Dinas Tenaga Kerja dan Transmigrasi Provinsi Kalimantan Selatan pada Tahun 2018 sebesar 21.190 pekerja.</p>  | <p><i>Number of Job Seekers Registered in Kalimantan Selatan In Labour and Transmigration office of Kalimantan Selatan were 21,190 employers in year 2018.</i></p>  |

## 3.1 PENDUDUK/POPULATION

**Tabel 3.1.1** Penduduk, Laju Pertumbuhan Penduduk, Distribusi Persentase Penduduk, Kepadatan Penduduk, Rasio Jenis Kelamin Penduduk Provinsi Kalimantan Selatan Menurut Kabupaten/Kota, 2010 dan 2018  
*Population, Population Growth Rate, Percentage Distribution of Population, Population Density, and Population Sex Ratio in Kalimantan Selatan Province by Regency/Municipality, 2010 and 2018*

| Kabupaten/Kota<br>Regency/Municipality | Jumlah Penduduk (ribu)<br>Population (thousand) |                   |                   | Laju Pertumbuhan Penduduk per Tahun<br>Annual Population Growth Rate (%) |                        |
|--|---|-------------------|-------------------|--|------------------------|
|  | 2010 <sup>1</sup>                               | 2010 <sup>2</sup> | 2018 <sup>2</sup> | 2000-2010  | 2010-2018 <sup>2</sup> |
| (1)                                    | (2)   | (3)               | (4)               | (5)  | (6)                    |
| <i>Kabupaten/Regency</i>               |   |                   |                   |  |                        |
| 1. Tanah Laut                          | 296,33  | 297,81            | 339,20            | 2,52   | 1,64                   |
| 2. Kotabaru                            | 290,14  | 291,51            | 336,72            | 2,49   | 1,82                   |
| 3. Banjar                              | 506,84  | 509,09            | 580,03            | 2,09   | 1,64                   |
| 4. Barito Kuala                        | 276,15  | 277,09            | 310,02            | 1,17   | 1,41                   |
| 5. Tapin                               | 167,88  | 168,60            | 189,08            | 1,74   | 1,44                   |
| 6. Hulu Sungai Selatan                 | 212,49  | 213,11            | 235,22            | 0,83   | 1,24                   |
| 7. Hulu Sungai Tengah                  | 243,46  | 244,09            | 269,38            | 0,86   | 1,24                   |
| 8. Hulu Sungai Utara                   | 209,25  | 209,81            | 234,60            | 0,65   | 1,41                   |
| 9. Tabalong                            | 218,62  | 219,70            | 250,81            | 2,50   | 1,67                   |
| 10. Tanah Bumbu                        | 267,93  | 269,58            | 351,67            | 3,75   | 3,38                   |
| 11. Balangan                           | 112,43  | 112,82            | 129,51            | 1,61   | 1,74                   |
| <i>Kota/Municipality</i>               |   |                   |                   |  |                        |
| 1. Banjarmasin                         | 625,48  | 628,20            | 700,87            | 1,72   | 1,38                   |
| 2. Banjarbaru                          | 199,63  | 201,22            | 255,60            | 4,88   | 3,04                   |
| <b>Jumlah/ Total</b>                   | <b>3 626,62</b>                                 | <b>3 642,64</b>   | <b>4 182,70</b>   | <b>2,00</b>  | <b>1,74</b>            |

Bersambung/To Be Continued.....

Lanjutan Tabel/*Continued Table 3.1.1*

| Kabupaten/Kota<br><i>Regency/Municipality</i> | Persentase Penduduk<br><i>Percentage of Total Population</i> |                   | Kepadatan Penduduk per km <sup>2</sup><br><i>Population Density per sq.km</i> |                   |
|---|--|-------------------|---|-------------------|
|   | 2010 <sup>1</sup>  | 2018 <sup>2</sup> | 2010 <sup>1</sup>   | 2018 <sup>2</sup> |
| (1)   | (7)  | (8)               | (9)   | (10)              |
| <i>Kabupaten/Regency</i>                      |  |                   |   |                   |
| 1. Tanah Laut                                 | 8,17   | 8,109             | 79,46   | 93,41             |
| 2. Kotabaru                                   | 8,00   | 8,050             | 30,79   | 35,51             |
| 3. Banjar                                     | 13,98  | 13,867            | 107,59  | 124,26            |
| 4. Barito Kuala                               | 7,61   | 7,412             | 116,21  | 103,46            |
| 5. Tapin                                      | 4,63   | 4,521             | 77,19   | 70,01             |
| 6. Hulu Sungai Selatan                        | 5,86   | 5,624             | 117,72  | 130,32            |
| 7. Hulu Sungai Tengah                         | 6,71   | 6,440             | 165,39  | 183,01            |
| 8. Hulu Sungai Utara                          | 5,77   | 5,609             | 219,97  | 262,80            |
| 9. Tabalong                                   | 6,03   | 5,996             | 60,73   | 66,58             |
| 10. Tanah Bumbu                               | 7,39   | 8,408             | 52,88   | 70,24             |
| 11. Balangan                                  | 3,10   | 3,096             | 61,78   | 68,95             |
| <i>Kota/Municipality</i>                      |  |                   |   |                   |
| 1. Banjarmasin                                | 17,25  | 16,756            | 8 607,14  | 9 734,29          |
| 2. Banjarbaru                                 | 5,50   | 6,111             | 607,08  | 688,94            |
| <b>Jumlah/ Total</b>                          | <b>100,00</b>  | <b>100,000</b>    | <b>96,63</b>  | <b>107,96</b>     |

*Bersambung/To Be Continued.....*

Lanjutan Tabel/Continued Table 3.1.1

| Kabupaten/Kota<br>Regency/Municipality | Rasio Jenis Kelamin<br>Population Sex Ratio |                   |
|--|---|-------------------|
|  | 2010 <sup>1</sup>                           | 2018 <sup>2</sup> |
| (1)                                    | (11)  | (12)              |
| <i>Kabupaten/Regency</i>               |   |                   |
| 1. Tanah Laut                          | 105,86                                      | 105,35            |
| 2. Kotabaru                            | 109,40                                      | 107,96            |
| 3. Banjar                              | 103,13                                      | 103,44            |
| 4. Barito Kuala                        | 100,41                                      | 100,75            |
| 5. Tapin                               | 101,65                                      | 101,89            |
| 6. Hulu Sungai Selatan                 | 99,11                                       | 100,20            |
| 7. Hulu Sungai Tengah                  | 99,65                                       | 100,72            |
| 8. Hulu Sungai Utara                   | 95,75                                       | 97,13             |
| 9. Tabalong                            | 103,30                                      | 103,52            |
| 10. Tanah Bumbu                        | 108,92                                      | 108,83            |
| 11. Balangan                           | 101,03                                      | 101,36            |
| <i>Kota/Municipality</i>               |   |                   |
| 1. Banjarmasin                         | 100,00                                      | 100,56            |
| 2. Banjarbaru                          | 105,08                                      | 105,66            |
| <b>Jumlah/ Total</b>                   | <b>102,56</b>                               | <b>102,97</b>     |

Catatan/Note : 1 Hasil SP2010 (Mei)/The result of the 2010 Population Census (May)

2 Hasil Proyeksi Penduduk Indonesia 2010–2035 (Pertengahan tahun/June)/The result of Indonesia Population Projection 2010–2035 (mid year/June)

Sumber/Source : BPS Provinsi Kalimantan Selatan, Sensus Penduduk (SP) 2010 dan Proyeksi Penduduk Indonesia 2010–2035/BPS-Statistics of Kalimantan Selatan Province, 2010 Population Census and Indonesia Population Projection 2010–2035

**Tabel 3.1.2** Jumlah Penduduk Menurut Jenis Kelamin dan Kelompok Umur di Provinsi Kalimantan Selatan, 2018  
*Population by Sex and Age Group in Kalimantan Selatan Province, 2018*

| Kelompok Umur<br><i>Age Group</i> | Jenis Kelamin/Sex        |                            |                        |
|-----------------------------------|--------------------------|----------------------------|------------------------|
|                                   | Laki-Laki<br><i>Male</i> | Perempuan<br><i>Female</i> | Jumlah<br><i>Total</i> |
| (1)                               | (2)                      | (3)                        | (4)                    |
| 0-4                               | 203 630                  | 196 161                    | 399 791                |
| 5-9                               | 208 357                  | 200 398                    | 408 755                |
| 10-14                             | 190 743                  | 180 313                    | 371 056                |
| 15-19                             | 177 692                  | 168 117                    | 345 809                |
| 20-24                             | 173 207                  | 163 372                    | 336 579                |
| 25-29                             | 173 271                  | 165 437                    | 338 708                |
| 30-34                             | 170 476                  | 166 452                    | 336 928                |
| 35-39                             | 166 579                  | 165 857                    | 332 436                |
| 40-44                             | 160 951                  | 156 400                    | 317 351                |
| 45-49                             | 144 125                  | 138 164                    | 282 289                |
| 50-54                             | 117 646                  | 113 099                    | 230 745                |
| 55-59                             | 90 548                   | 87 363                     | 177 911                |
| 60-64                             | 63 881                   | 61 437                     | 125 318                |
| 65-69                             | 39 160                   | 40 533                     | 79 693                 |
| 70-74                             | 22 421                   | 27 677                     | 50 098                 |
| 75+                               | 19 312                   | 29 916                     | 49 228                 |
| <b>Jumlah/ Total</b>              | <b>2 121 999</b>         | <b>2 060 696</b>           | <b>4 182 695</b>       |

Sumber/Source : BPS Provinsi Kalimantan Selatan, Proyeksi Penduduk Indonesia 2010–2035/BPS-Statistics of Kalimantan Selatan Province, Indonesia Population Projection 2010–2035

**Tabel 3.1.3** Banyaknya Rumah Tangga dan Rata-rata Banyaknya Anggota Rumah tangga Menurut Kabupaten/Kota di Provinsi Kalimantan Selatan, 2010 dan 2018  
**Number of Households and Average Household Size by Regency/ Municipality in Kalimantan Selatan Province, 2010 dan 2018**

| Kabupaten/Kota<br>Regency/Municipality | Rumah Tangga<br>Household<br>(ribu/thousand) |                 | Rata-rata Banyaknya Anggota<br>Rumah Tangga/Average House-<br>hold Size |             |
|--|--|-----------------|---|-------------|
|  | 2010   | 2018            | 2010  | 2018        |
| (1)                                    | (2)  | (3)             | (4)   | (5)         |
| <i>Kabupaten/Regency</i>               |  |                 |   |             |
| 1. Tanah Laut                          | 80,58  | 92,19           | 3,68  | 3,67        |
| 2. Kotabaru                            | 77,17  | 90,66           | 3,76  | 3,70        |
| 3. Banjar                              | 134,29                                       | 159,70          | 3,77  | 3,62        |
| 4. Barito Kuala                        | 75,25  | 88,67           | 3,67  | 3,49        |
| 5. Tapin                               | 47,36  | 55,06           | 3,54  | 3,42        |
| 6. Hulu Sungai Selatan                 | 59,93  | 70,38           | 3,55  | 3,33        |
| 7. Hulu Sungai Tengah                  | 68,81  | 78,09           | 3,54  | 3,44        |
| 8. Hulu Sungai Utara                   | 53,75  | 63,57           | 3,89  | 3,68        |
| 9. Tabalong                            | 57,97  | 68,39           | 3,77  | 3,65        |
| 10. Tanah Bumbu                        | 69,22  | 89,36           | 3,87  | 3,91        |
| 11. Balangan                           | 31,38  | 38,91           | 3,58  | 3,32        |
| <i>Kota/Municipality</i>               |  |                 |   |             |
| 1. Banjarmasin                         | 165,09                                       | 198,45          | 3,79  | 3,52        |
| 2. Banjarbaru                          | 54,50  | 69,36           | 3,66  | 3,66        |
| <b>Jumlah/Total</b>                    | <b>975,31</b>                                | <b>1 162,81</b> | <b>3,72</b>   | <b>3,58</b> |

Sumber/Source : BPS Provinsi Kalimantan Selatan, Sensus Penduduk (SP) 2010 dan Proyeksi Penduduk Indonesia 2010–2035/BPS-Statistics of Kalimantan Selatan Province, 2010 Population Census and Indonesia Population Projection 2010–2035

**3.2 KETENAGAKERJAAN/EMPLOYMENT**

**Tabel 3.2.1 Penduduk Berumur 15 Tahun ke Atas Menurut Kelompok Umur dan Jenis Kegiatan Selama Seminggu yang Lalu di Provinsi Kalimantan selatan, 2018**  
*Population 15 Years of Age and Over by Age Group and Type of Activity During the Previous Week in Kalimantan Selatan Province, 2018*

| Kelompok Umur<br><i>Age Group</i> | Angkatan Kerja/ <i>Economically Active</i> |  |   |                        |  |
|-----------------------------------|--|--|---|------------------------|--|
|                                   | Bekerja<br><i>Working</i>                  | Pengangguran <sup>1</sup> / <i>Unemployment</i> <sup>1</sup> |   |                        | Jumlah<br>Angkatan<br>Kerja<br><i>Total of<br/>Economically<br/>Active</i> |
|                                   |  | Pernah<br>Bekerja<br><i>Ever Worked</i>                      | Tidak<br>Pernah<br>Bekerja<br><i>Never<br/>Worked</i> | Jumlah<br><i>Total</i> |  |
| (1)                               | (2)  | (3)  | (4)   | (5)                    | (6)  |
| 15-19                             | 82 157                                     | 4 617  | 18 851  | 23 468                 | 105 625  |
| 20-24                             | 196 891                                    | 12 990   | 17 109  | 30 099                 | 226 990  |
| 25-29                             | 244 176                                    | 11 381   | 5 962   | 17 343                 | 261 519  |
| 30-34                             | 257 996                                    | 6 389  | 2 009   | 8 398                  | 266 394  |
| 35-39                             | 267 778                                    | 3 963  | 752   | 4 715                  | 272 493  |
| 40-44                             | 260 563                                    | 4 282  | 575   | 4 857                  | 265 420  |
| 45-49                             | 232 891                                    | 3 225  | 360   | 3 585                  | 236 476  |
| 50-54                             | 188 043                                    | 796  | 312   | 1 108                  | 189 151  |
| 55-59                             | 132 169                                    | 345  | 396   | 741                    | 132 910  |
| 60+                               | 159 002                                    | 964  | 0   | 964                    | 159 966  |
| <b>Jumlah/ <i>Total</i></b>       | <b>2 021 666</b>                           | <b>48 952</b>  | <b>46 326</b>   | <b>95 278</b>          | <b>2 116 944</b>   |

*Bersambung/To Be Continued.....*



Lanjutan Tabel/Continued Table 3.2.1

| Kelompok Umur<br><i>Age Group</i> | Persentase Bekerja terhadap Angkatan Kerja<br><i>Percentage of Working to Economically Active</i> | Bukan Angkatan Kerja/Not Economically Active |   |                          |  |
|-----------------------------------|---|--|---|--------------------------|--|
|                                   |   | Sekolah<br><i>Attending School</i>           | Mengurus Rumah Tangga<br><i>House-keeping</i> | Lainnya<br><i>Others</i> | Jumlah Bukan Angkatan Kerja<br><i>Total of Not Economically Active</i> |
| (1)                               | (7)   | (8)  | (9)   | (10)                     | (11)   |
| 15-19                             | 77,78   | 198 365                                      | 31 084  | 11 414                   | 240 863  |
| 20-24                             | 86,74   | 25 653                                       | 74 553  | 11 669                   | 111 875  |
| 25-29                             | 93,37   | 2 000  | 68 870  | 5 051                    | 75 921   |
| 30-34                             | 96,85   | 0  | 66 538  | 2 965                    | 69 503   |
| 35-39                             | 98,27   | 0  | 58 186  | 3 482                    | 61 668   |
| 40-44                             | 98,17   | 0  | 49 043  | 3 409                    | 52 452   |
| 45-49                             | 98,48   | 0  | 43 329  | 3 805                    | 47 134   |
| 50-54                             | 99,41   | 0  | 38 950  | 4 327                    | 43 277   |
| 55-59                             | 99,44   | 0  | 37 334  | 8 425                    | 45 759   |
| 60+                               | 99,40   | 0  | 102 807                                       | 44 194                   | 147 001  |
| <b>Jumlah/ Total</b>              | <b>95,50</b>  | <b>226 018</b>                               | <b>570 694</b>                                | <b>98 741</b>            | <b>895 453</b>   |

Bersambung/To Be Continued.....

Lanjutan Tabel/*Continued Table 3.2.1*

| Kelompok Umur<br><i>Age Group</i> | Jumlah Penduduk Usia Kerja<br><i>Population of Working Age</i> | Persentase Angkatan Kerja terhadap Penduduk Usia Kerja<br><i>Percentage of Economically Active to Working Age Population</i> |
|-----------------------------------|--|--|
| (1)                               | (12)   | (13)   |
| 15-19                             | 346 488  | 30,48  |
| 20-24                             | 338 865  | 66,99  |
| 25-29                             | 337 440  | 77,50  |
| 30-34                             | 335 897  | 79,31  |
| 35-39                             | 334 161  | 81,55  |
| 40-44                             | 317 872  | 83,50  |
| 45-49                             | 283 610  | 83,38  |
| 50-54                             | 232 428  | 81,38  |
| 55-59                             | 178 669  | 74,39  |
| 60+                               | 306 967  | 52,11  |
| <b>Jumlah/ Total</b>              | <b>3 012 397</b>   | <b>70,27</b>   |

Catatan/*Note:* <sup>1</sup> 1. Mencari pekerjaan/*Looking for work*  
 2. Mempersiapkan usaha/*Establishing a new business/firm*  
 3. Merasa tidak mungkin mendapat pekerjaan/*Hopeless of job*  
 4. Sudah punya pekerjaan tetapi belum mulai bekerja/*Have a job in future start*  
 Sumber/*Source:* BPS Provinsi Kalimantan Selatan, Survei Angkatan Kerja Nasional (Sakernas) Agustus/BPS-  
*Statistics of Kalimantan Selatan Province, August National Labor Force Survey*

**Tabel 3.2.2 Penduduk Berumur 15 Tahun ke Atas Menurut Kabupaten/Kota dan Jenis Kegiatan Selama Seminggu yang Lalu, 2018**  
**Table Population 15 Years of Age and Over by Regency/Municipality and Type of Activity During the Previous Week, 2018**

| Kabupaten/Kota<br>Regency/Municipality | Angkatan Kerja/Economically Active |  |   |                 | Jumlah<br>Angkatan<br>Kerja<br>Total of<br>Economically<br>Active |
|--|------------------------------------|--|---|-----------------|---|
|  | Bekerja<br>Working                 | Pengangguran <sup>1</sup> /Unemployment <sup>1</sup> |   | Jumlah<br>Total |   |
|  |                                    | Pernah<br>Bekerja<br>Ever Worked                     | Tidak<br>Pernah<br>Bekerja<br>Never<br>Worked |                 |   |
| (1)                                    | (2)                                | (3)  | (4)   | (5)             | (6)   |
| <i>Kabupaten/Regency</i>               |                                    |  |   |                 |   |
| 1. Tanah Laut                          | 156 792                            | 1 915  | 3 641   | 5 556           | 162 348   |
| 2. Kotabaru                            | 155 508                            | 4 385  | 3 605   | 7 990           | 163 498   |
| 3. Banjar                              | 292 073                            | 6 558  | 2 563   | 9 121           | 301 194   |
| 4. Barito Kuala                        | 171 958                            | 2 943  | 2 356   | 5 299           | 177 257   |
| 5. Tapin                               | 92 805                             | 1 292  | 2 793   | 4 085           | 96 890  |
| 6. Hulu Sungai Selatan                 | 120 936                            | 1 520  | 1 493   | 3 013           | 123 949   |
| 7. Hulu Sungai Tengah                  | 141 520                            | 2 380  | 2 955   | 5 335           | 146 855   |
| 8. Hulu Sungai Utara                   | 113 484                            | 1 870  | 2 751   | 4 621           | 118 105   |
| 9. Tabalong                            | 132 157                            | 1 961  | 2 255   | 4 216           | 136 373   |
| 10. Tanah Bumbu                        | 154 275                            | 6 034  | 4 416   | 10 450          | 164 725   |
| 11. Balangan                           | 68 719                             | 549  | 1 096   | 1 645           | 70 364  |
| <i>Kota/Municipality</i>               |                                    |  |   |                 |   |
| 1. Banjarmasin                         | 309 008                            | 14 394   | 13 390  | 27 784          | 336 792   |
| 2. Banjarbaru                          | 112 431                            | 3 151  | 3 012   | 6 163           | 118 594   |
| <b>Jumlah/ Total</b>                   | <b>2 021 666</b>                   | <b>48 952</b>  | <b>46 326</b>                                 | <b>95 278</b>   | <b>2 116 944</b>  |

Bersambung/To Be Continued.....

Lanjutan Tabel/*Continued Table 3.2.2*

| Kabupaten/Kota<br><i>Regency/Municipality</i> | Persentase<br>Bekerja<br>terhadap<br>Angkatan<br>Kerja<br><i>Percentage<br/>of Working to<br/>Economically<br/>Active</i> | Bukan Angkatan Kerja/ <i>Not Economically Active</i> |   |                          | Jumlah Bukan<br>Angkatan<br>Kerja<br><i>Total of Not<br/>Economically<br/>Active</i> |
|---|---|--|---|--------------------------|--|
|   |   | Sekolah<br><i>Attending<br/>School</i>               | Mengu-<br>rus<br>Rumah<br>Tangga<br><i>House-<br/>keeping</i> | Lainnya<br><i>Others</i> |  |
| (1)   | (7)   | (8)  | (9)   | (10)                     | (11)   |
| <i>Kabupaten/Regency</i>                      |   |  |   |                          |  |
| 1. Tanah Laut                                 | 96,58   | 17 958   | 55 059  | 6 646                    | 79 663   |
| 2. Kotabaru                                   | 95,11   | 16 069   | 47 620  | 5 537                    | 69 226   |
| 3. Banjar                                     | 96,97   | 25 034   | 77 476  | 15 823                   | 118 333  |
| 4. Barito Kuala                               | 97,01   | 13 568   | 28 312  | 4 274                    | 46 154   |
| 5. Tapin                                      | 95,78   | 9 859  | 26 137  | 5 432                    | 41 428   |
| 6. Hulu Sungai Selatan                        | 97,57   | 10 738   | 30 828  | 6 284                    | 47 850   |
| 7. Hulu Sungai Tengah                         | 96,37   | 12 673   | 30 872  | 5 809                    | 49 354   |
| 8. Hulu Sungai Utara                          | 96,09   | 12 040   | 29 883  | 7 384                    | 49 307   |
| 9. Tabalong                                   | 96,91   | 14 198   | 27 550  | 2 184                    | 43 932   |
| 10. Tanah Bumbu                               | 93,66   | 17 727   | 55 502  | 9 314                    | 82 543   |
| 11. Balangan                                  | 97,66   | 6 991  | 11 056  | 2 337                    | 20 384   |
| <i>Kota/Municipality</i>                      |   |  |   |                          |  |
| 1. Banjarmasin                                | 91,75   | 46 850   | 115 753   | 16 536                   | 179 139  |
| 2. Banjarbaru                                 | 94,80   | 22 313   | 34 646  | 11 181                   | 68 140   |
| <b>Jumlah/ Total</b>                          | <b>95,50</b>  | <b>226 018</b>                                       | <b>570 694</b>  | <b>98 741</b>            | <b>895 453</b>   |

*Bersambung/To Be Continued.....*

Lanjutan Tabel/*Continued Table 3.2.2*

| Kabupaten/Kota<br><i>Regency/Municipality</i> | Jumlah Penduduk Usia<br>Kerja<br><i>Population of Working Age</i> | Persentase Angkatan Kerja terhadap<br>Penduduk Usia Kerja<br><i>Percentage of Economically Active<br/>to Working Age Population</i> |
|---|---|---|
| (1)   | (12)  | (13)  |
| <i>Kabupaten/Regency</i>                      |   |   |
| 1. Tanah Laut                                 | 242 011   | 67,08   |
| 2. Kotabaru                                   | 232 724   | 70,25   |
| 3. Banjar                                     | 419 527   | 71,79   |
| 4. Barito Kuala                               | 223 411   | 79,34   |
| 5. Tapin                                      | 138 318   | 70,05   |
| 6. Hulu Sungai Selatan                        | 171 799   | 72,15   |
| 7. Hulu Sungai Tengah                         | 196 209   | 74,85   |
| 8. Hulu Sungai Utara                          | 167 412   | 70,55   |
| 9. Tabalong                                   | 180 305   | 75,63   |
| 10. Tanah Bumbu                               | 247 268   | 66,62   |
| 11. Balangan                                  | 90 748  | 77,54   |
| <i>Kota/Municipality</i>                      |   |   |
| 1. Banjarmasin                                | 515 931   | 65,28   |
| 2. Banjarbaru                                 | 186 734   | 63,51   |
| <b>Jumlah/ Total</b>                          | <b>3 012 397</b>  | <b>70,27</b>  |

Catatan/Note: <sup>1</sup> 1. Mencari pekerjaan/*Looking for work*  
 2. Mempersiapkan usaha/*Establishing a new business/firm*  
 3. Merasa tidak mungkin mendapat pekerjaan/*Hopeless of job*  
 4. Sudah punya pekerjaan tetapi belum mulai bekerja/*Have a job in future start*

Sumber/Source: BPS Provinsi Kalimantan Selatan, Survei Angkatan Kerja Nasional (Sakernas) Agustus/BPS-  
 Statistics of Kalimantan Selatan Province, August National Labor Force Survey

**Tabel 3.2.3** Jumlah Penduduk Berumur 15 Tahun Keatas Menurut Jenis Kegiatan Selama Seminggu yang Lalu dan Jenis Kelamin, 2018  
*Population Aged 15 Years and Over by Type of Activity During The Previous Week and Sex, 2018*

| Kegiatan Utama<br><i>Main Activity</i>                | Jenis Kelamin/Sex        |                            |                        |
|---|--------------------------|----------------------------|------------------------|
|   | Laki-Laki<br><i>Male</i> | Perempuan<br><i>Female</i> | Jumlah<br><i>Total</i> |
| (1)   | (2)                      | (3)                        | (4)                    |
| Angkatan Kerja/ <i>Economically Active</i>            | 1 290 672                | 826 272                    | 2 116 944              |
| Bekerja/ <i>Working</i>                               | 1 226 395                | 795 271                    | 2 021 666              |
| Pengangguran Terbuka/<br><i>Unemployment</i>          | 64 277                   | 31 001                     | 95 278                 |
| Bukan Angkatan Kerja/<br><i>Economically Inactive</i> | 233 537                  | 661 916                    | 895 453                |
| Sekolah/ <i>Attending School</i>                      | 112 891                  | 113 127                    | 226 018                |
| Mengurus Rumah Tangga/<br><i>Housekeeping</i>         | 57 401                   | 513 293                    | 570 694                |
| Lainnya/ <i>Others</i>                                | 63 245                   | 35 496                     | 98 741                 |
| <b>Jumlah/ <i>Total</i></b>                           | <b>1 524 209</b>         | <b>1 488 188</b>           | <b>3 012 397</b>       |

Sumber/Source: BPS Provinsi Kalimantan Selatan, Survei Angkatan Kerja Nasional (Sakernas) Agustus/BPS-  
*Statistics of Kalimantan Selatan Province, August National Labor Force Survey*

**Tabel 3.2.4 Penduduk Berumur 15 Tahun ke Atas Menurut Kabupaten/Kota dan Pendidikan Tertinggi yang Ditamatkan, 2018**  
**Population 15 Years of Age and Over by Regency/Municipality and Education Attainment, 2018**

| Pendidikan Tertinggi yang Ditamatkan<br><i>Educational Attainment</i> | Angkatan Kerja/ <i>Economically Active</i> |  |   |               | Jumlah Angkatan Kerja<br><i>Total of Economically Active</i> |
|---|--|--|---|---------------|--|
|   | Bekerja<br><i>Working</i>                  | Pengangguran <sup>1</sup> / <i>Unemployment <sup>1</sup></i> |   | Jumlah Total  |  |
|   |  | Pernah Bekerja<br><i>Ever Worked</i>                         | Tidak Pernah Bekerja<br><i>Never Worked</i> |               |  |
| (1)   | (2)  | (3)  | (4)   | (5)           | (6)  |
| <=SD/MI<br><i>&lt;=Elementary School</i>                              | 933 216                                    | 10 988   | 7 266                                       | 18 254        | 951 470  |
| SMP/MTs<br><i>Junior High School</i>                                  | 357 749                                    | 6 377  | 6 928                                       | 13 305        | 371 054  |
| SMA/SMK/MA<br><i>Senior High School</i>                               | 504 392                                    | 22 807   | 24 923                                      | 47 730        | 552 122  |
| Perguruan Tinggi<br><i>College</i>                                    | 226 309                                    | 8 780  | 7 209                                       | 15 989        | 242 298  |
| <b>Jumlah/ Total</b>  | <b>2 021 666</b>                           | <b>48 952</b>  | <b>46 326</b>                               | <b>95 278</b> | <b>2 116 944</b>   |

*Bersambung/To Be Continued.....*

Lanjutan Tabel/*Continued Table 3.2.4*

| Pendidikan Tertinggi yang Ditamatkan<br><i>Educational Attainment</i> | Persentase Bekerja terhadap Angkatan Kerja<br><i>Percentage of Working to Economically Active</i> | Bukan Angkatan Kerja/ <i>Not Economically Active</i> |   |                          |  |
|---|---|--|---|--------------------------|--|
|   |   | Sekolah<br><i>Attending School</i>                   | Mengurus Rumah Tangga<br><i>House-keeping</i> | Lainnya<br><i>Others</i> | Jumlah Bukan Angkatan Kerja<br><i>Total of Not Economically Active</i> |
| (1)   | (7)   | (8)  | (9)   | (10)                     | (11)   |
| <=SD/MI<br><i>&lt;=Elementary School</i>                              | 98  | 30 206   | 279 070                                       | 59 589                   | 368 865  |
| SMP/MTs<br><i>Junior High School</i>                                  | 96  | 149 292  | 111 532                                       | 15 063                   | 275 887  |
| SMA/SMK/MA<br><i>Senior High School</i>                               | 91  | 44 528   | 146 191                                       | 19 856                   | 210 575  |
| Perguruan Tinggi<br><i>College</i>                                    | 93  | 1 992  | 33 901  | 4 233                    | 40 126   |
| <b>Jumlah/ Total</b>  | <b>95</b>   | <b>226 018</b>                                       | <b>570 694</b>                                | <b>98 741</b>            | <b>895 453</b>   |

*Bersambung/To Be Continued.....*



Lanjutan Tabel/*Continued Table 3.2.4*

| Pendidikan Tertinggi yang<br>Ditamatkan<br><i>Educational<br/>Attainment</i> | Jumlah Penduduk Usia<br>Kerja<br><i>Population of Working Age</i> | Persentase Angkatan Kerja ter-<br>hadap Penduduk Usia Kerja<br><i>Percentage of Economically Active<br/>to Working Age Population</i> |
|--|---|---|
| (1)  | (12)  | (13)  |
| <=SD/MI<br><=Elementary School   | 1 320 335   | 72  |
| SMP/MTs<br>Junior High School  | 646 941   | 57  |
| SMA/SMK/MA<br>Senior High School   | 762 697   | 72  |
| Perguruan Tinggi<br>College  | 282 424   | 86  |
| <b>Jumlah/ Total</b>   | <b>3 012 397</b>  | <b>70</b>   |

Catatan/Note: <sup>1</sup> 1. Mencari pekerjaan/*Looking for work*  
 2. Mempersiapkan usaha/*Establishing a new business/firm*  
 3. Merasa tidak mungkin mendapat pekerjaan/*Hopeless of job*  
 4. Sudah punya pekerjaan tetapi belum mulai bekerja/*Have a job in future start*

Sumber/Source: BPS Provinsi Kalimantan Selatan, Survei Angkatan Kerja Nasional (Sakernas) Agustus/BPS-  
*Statistics of Kalimantan Selatan Province, August National Labor Force Survey*

**Tabel 3.2.5 Penduduk Berumur 15 Tahun Ke Atas yang Bekerja Selama Seminggu yang Lalu Menurut Status Pekerjaan Utama dan Lapangan Pekerjaan Utama, 2018**  
*Population 15 Years of Age and Over who Worked During The Previous Week by Main Employment Status and Main Industry, 2018*

| Status Pekerjaan Utama<br><i>Main Employment Status</i>  | Lapangan Pekerjaan Utama <sup>1</sup><br><i>Main Industry<sup>2</sup></i> |                |                | Jumlah<br><i>Total</i> |
|--|---|----------------|----------------|------------------------|
|  | 1   | 2              | 3              |                        |
| (1)  | (2)   | (3)            | (4)            | (5)                    |
| Berusaha sendiri/ <i>Own account worker</i>  | 141 437   | 66 460         | 266 434        | 474 331                |
| Berusaha dibantu buruh tidak tetap/buruh tidak dibayar<br><i>Employer assisted by temporary worker/unpaid worker</i> | 195 011   | 20 806         | 103 939        | 319 756                |
| Berusaha dibantu buruh tetap/buruh dibayar<br><i>Employer assisted by permanent worker/paid worker</i>               | 12 251  | 15 240         | 42 892         | 70 383                 |
| Buruh/Karyawan/Pegawai/<br><i>Employee</i>   | 90 306  | 202 636        | 459 784        | 752 726                |
| Pekerja bebas di pertanian<br><i>Casual agricultural worker</i>  | 51 098  | 0              | 0              | 51 098                 |
| Pekerja bebas di nonpertanian<br><i>Casual non-agricultural worker</i>   | 0   | 38 416         | 21 361         | 59 777                 |
| Pekerja Keluarga<br><i>Family worker</i>   | 193 092   | 18 139         | 82 364         | 293 595                |
| <b>Jumlah/ <i>Total</i></b>  | <b>683 195</b>  | <b>361 697</b> | <b>976 774</b> | <b>2 021 666</b>       |

Catatan/Note: <sup>1</sup> 1. Pertanian/*Agriculture*  
 2. Industri Pengolahan/*Manufacturing Industry*  
 3. Jasa/*Services*

Sumber/Source: BPS Provinsi Kalimantan Selatan, Survei Angkatan Kerja Nasional (Sakernas) Agustus/BPS-  
*Statistics of Kalimantan Selatan Province, August National Labor Force Survey*

**Tabel 3.2.6 Penduduk Berumur 15 Tahun Ke Atas yang Bekerja Selama Seminggu yang Lalu Menurut Status Pekerjaan Utama dan Jenis Kelamin, 2018**  
**Table Population 15 Years of Age and Over who Worked During The Previous Week by Main Employment Status and Sex, 2018**

| Status Pekerjaan Utama<br>Main Employment Status   | Jenis Kelamin/Sex |                     |                  |
|--|-------------------|---------------------|------------------|
|  | Laki-Laki<br>Male | Perempuan<br>Female | Jumlah<br>Total  |
| (1)  | (2)               | (3)                 | (4)              |
| Berusaha sendiri/ <i>Own account worker</i>  | 281 136           | 193 195             | 474 331          |
| Berusaha dibantu buruh tidak tetap/<br>buruh tidak dibayar<br><i>Employer assisted by temporary worker/unpaid worker</i> | 223 971           | 95 785              | 319 756          |
| Berusaha dibantu buruh tetap/buruh<br>dibayar<br><i>Employer assisted by permanent worker/paid worker</i>                | 54 604            | 15 779              | 70 383           |
| Buruh/Karyawan/Pegawai/ <i>Employee</i>  | 513 821           | 238 905             | 752 726          |
| Pekerja bebas di pertanian<br><i>Casual agricultural worker</i>  | 32 615            | 18 483              | 51 098           |
| Pekerja bebas di nonpertanian<br><i>Casual non-agricultural worker</i>   | 48 924            | 10 853              | 59 777           |
| Pekerja Keluarga<br><i>Family worker</i>   | 71 324            | 222 271             | 293 595          |
| <b>Jumlah/ Total</b>   | <b>1 226 395</b>  | <b>795 271</b>      | <b>2 021 666</b> |

Sumber/Source: BPS Provinsi Kalimantan Selatan, Survei Angkatan Kerja Nasional (Sakernas) Agustus/BPS-  
 Statistics of Kalimantan Selatan Province, August National Labor Force Survey

**Tabel 3.2.7 Penduduk Berumur 15 Tahun ke Atas yang Bekerja Selama Seminggu yang Lalu Menurut Jumlah Jam Kerja pada Pekerjaan Utama dan Lapangan Pekerjaan Utama, 2018**  
*Population 15 Years of Age and Over who Worked During The Previous Week by Total Working Hours on Main Job and Main Industry, 2018*

| Jumlah Jam Kerja pada Pekerjaan Utama<br><i>Total Working Hours on Main Job</i> | Lapangan Pekerjaan Utama <sup>1</sup><br><i>Main Industry<sup>1</sup></i> |                |                | Jumlah Total     |
|---|---|----------------|----------------|------------------|
|   | 1   | 2              | 3              |                  |
| (1)   | (2)   | (3)            | (4)            | (5)              |
| 0 <sup>2</sup>  | 23 300  | 8 424          | 15 307         | 47 031           |
| 1–4   | 5 922   | 1 566          | 13 783         | 21 271           |
| 5–9   | 28 484  | 9 312          | 28 409         | 66 205           |
| 10–14   | 45 252  | 12 771         | 38 706         | 96 729           |
| 15–19   | 59 797  | 11 067         | 38 213         | 109 077          |
| 20–24   | 105 357   | 22 258         | 60 927         | 188 542          |
| 25–34   | 136 923   | 33 710         | 133 163        | 303 796          |
| 35–44   | 144 870   | 82 691         | 244 294        | 471 855          |
| 45–54   | 92 019  | 103 794        | 195 340        | 391 153          |
| 55–59   | 17 743  | 26 060         | 67 742         | 111 545          |
| 60–74   | 18 524  | 41 368         | 97 824         | 157 716          |
| 75+   | 5 004   | 8 676          | 43 066         | 56 746           |
| <b>Jumlah/ Total</b>  | <b>683 195</b>  | <b>361 697</b> | <b>976 774</b> | <b>2 021 666</b> |

Catatan/Note: <sup>1</sup> 1. Pertanian/Agriculture  
 2. Industri Pengolahan/Manufacturing Industry  
 3. Jasa/Services

Sumber/Source: BPS Provinsi Kalimantan Selatan, Survei Angkatan Kerja Nasional (Sakernas) Agustus/BPS-Statistics of Kalimantan Selatan Province, August National Labor Force Survey

**Tabel 3.2.8 Penduduk Berumur 15 Tahun ke Atas yang Bekerja Selama Seminggu yang Lalu Menurut Lapangan Pekerjaan Utama dan Pendidikan Tertinggi yang Ditamatkan, 2018**  
**Population 15 Years of Age and Over who Worked During The Previous Week by Main Industry and Educational Attainment, 2018**

| Lapangan Pekerjaan Utama <sup>1</sup><br>Main Industry <sup>1</sup> | <=SD           | SMP            | SMA            | Perguruan Tinggi |
|---|----------------|----------------|----------------|------------------|
| (1)   | (2)            | (3)            | (4)            | (5)              |
| 1   | 481 265        | 114 421        | 80 405         | 7 104            |
| 2   | 168 035        | 70 087         | 106 021        | 17 554           |
| 3   | 283 916        | 173 241        | 317 966        | 201 651          |
| <b>Jumlah/ Total</b>  | <b>933 216</b> | <b>357 749</b> | <b>504 392</b> | <b>226 309</b>   |

Catatan/Note: <sup>1</sup> 1. Pertanian/Agriculture  
 2. Industri Pengolahan/Manufacturing Industry  
 3. Jasa/Services

Sumber/Source: BPS Provinsi Kalimantan Selatan, Survei Angkatan Kerja Nasional (Sakernas) Agustus/BPS-Statistics of Kalimantan Selatan Province, August National Labor Force Survey

**Tabel 3.2.9 Penduduk Berumur 15 Tahun Ke Atas yang Bekerja Selama Seminggu yang Lalu Menurut Jumlah Jam Kerja Pada Pekerjaan Utama dan Jenis Kelamin, 2018**  
*Population 15 Years of Age and Over who Worked During The Previous Week by Total Working Hours on Main Job and Sex, 2018*

| Jumlah Jam Kerja Pada Pekerjaan Utama<br><i>Total Working Hours on Main Job</i> | Jenis Kelamin/Sex        |                            |                        |
|---|--------------------------|----------------------------|------------------------|
|   | Laki-Laki<br><i>Male</i> | Perempuan<br><i>Female</i> | Jumlah<br><i>Total</i> |
| (1)   | (2)                      | (3)                        | (4)                    |
| 0 <sup>1</sup>  | 28 186                   | 18 845                     | 47 031                 |
| 1-14  | 74 829                   | 109 376                    | 184 205                |
| 15-24   | 150 443                  | 147 176                    | 297 619                |
| 25-34   | 168 730                  | 135 066                    | 303 796                |
| 35-40   | 191 252                  | 123 556                    | 314 808                |
| 41+   | 612 955                  | 261 252                    | 874 207                |
| <b>Jumlah/ Total</b>  | <b>1 226 395</b>         | <b>795 271</b>             | <b>2 021 666</b>       |

Catatan/Note : <sup>1</sup>Sementara tidak bekerja/*Temporarily not working*

Sumber/Source: BPS Provinsi Kalimantan Selatan, Survei Angkatan Kerja Nasional (Sakernas) Agustus/BPS-  
*Statistics of Kalimantan Selatan Province, August National Labor Force Survey*

**Tabel 3.2.10 Penduduk Berumur 15 Tahun Ke Atas yang Bekerja Selama Seminggu yang Lalu Menurut Jumlah Jam Kerja Seluruhnya dan Jenis Kelamin, 2018**  
**Population 15 Years of Age and Over who Worked During The Previous Week by Total Working Hours and Sex, 2018**

| Jumlah Jam Kerja Seluruhnya (jam)<br>Total Working Hours (hours) | Jenis Kelamin/Sex |                     |                  |
|--|-------------------|---------------------|------------------|
|  | Laki-Laki<br>Male | Perempuan<br>Female | Jumlah<br>Total  |
| (1)  | (2)               | (3)                 | (4)              |
| 0 <sup>1</sup>   | 28 186            | 18 845              | 47 031           |
| 1-14   | 67 106            | 103 772             | 170 878          |
| 15-24  | 115 139           | 128 202             | 243 341          |
| 25-34  | 152 090           | 132 440             | 284 530          |
| 35-40  | 181 759           | 122 493             | 304 252          |
| 41+  | 682 115           | 289 519             | 971 634          |
| <b>Jumlah/ Total</b>   | <b>1 226 395</b>  | <b>795 271</b>      | <b>2 021 666</b> |

Catatan/Note : <sup>1</sup>Sementara tidak bekerja/Temporarily not working

Sumber/Source: BPS Provinsi Kalimantan Selatan, Survei Angkatan Kerja Nasional (Sakernas) Agustus/BPS-  
 Statistics of Kalimantan Selatan Province, August National Labor Force Survey

**Tabel 3.2.11 Penduduk Berumur 15 Tahun ke Atas yang Bekerja Selama Seminggu yang Lalu Menurut Kelompok Umur dan Jumlah Jam Kerja Seluruhnya, 2018**  
*Population 15 Years of Age and Over who Worked During The Previous Week by Age Group and Total Working Hours, 2018*

| Kelompok Umur<br>Age Group | Jumlah Jam Kerja Seluruhnya (jam)/Total Working Hours (hours) |                |                |                  | Jumlah Total     |
|----------------------------|---|----------------|----------------|------------------|------------------|
|                            | 0 <sup>1</sup>  | 1–14           | 15–34          | 35+              |                  |
| (1)                        | (2)   | (3)            | (4)            | (5)              | (6)              |
| 15–19                      | 910   | 19 576         | 23 956         | 37 715           | 82 157           |
| 20–24                      | 2 552   | 21 060         | 46 417         | 126 862          | 196 891          |
| 25–29                      | 2 673   | 14 935         | 58 495         | 168 073          | 244 176          |
| 30–34                      | 3 291   | 15 899         | 64 773         | 174 033          | 257 996          |
| 35–39                      | 7 681   | 20 034         | 59 849         | 180 214          | 267 778          |
| 40–44                      | 6 880   | 16 819         | 63 593         | 173 271          | 260 563          |
| 45–49                      | 4 955   | 12 079         | 68 315         | 147 542          | 232 891          |
| 50–54                      | 5 367   | 14 569         | 50 935         | 117 172          | 188 043          |
| 55–59                      | 5 120   | 10 898         | 39 679         | 76 472           | 132 169          |
| 60+                        | 7 602   | 25 009         | 51 859         | 74 532           | 159 002          |
| <b>Jumlah/ Total</b>       | <b>47 031</b>   | <b>170 878</b> | <b>527 871</b> | <b>1 275 886</b> | <b>2 021 666</b> |

Catatan/Note : <sup>1</sup>Sementara tidak bekerja/Temporarily not working

Sumber/Source: BPS Provinsi Kalimantan Selatan, Survei Angkatan Kerja Nasional (Sakernas) Agustus/BPS-Statistics of Kalimantan Selatan Province, August National Labor Force Survey



**Tabel** 3.2.12 Penduduk Berumur 15 Tahun Ke Atas yang Bekerja Selama Seminggu yang Lalu Menurut Kelompok Umur dan Jenis Kelamin, 2018  
**Table** Population 15 Years of Age and Over who Worked During The Previous Week by Age Group and Sex, 2018

| Kelompok Umur<br>Age Group | Jenis Kelamin/Sex |                     |                  |
|----------------------------|-------------------|---------------------|------------------|
|                            | Laki-Laki<br>Male | Perempuan<br>Female | Jumlah<br>Total  |
| (1)                        | (2)               | (3)                 | (4)              |
| 15–19                      | 48 610            | 33 547              | 82 157           |
| 20–24                      | 131 702           | 65 189              | 196 891          |
| 25–29                      | 150 622           | 93 554              | 244 176          |
| 30–34                      | 160 485           | 97 511              | 257 996          |
| 35–39                      | 160 632           | 107 146             | 267 778          |
| 40–44                      | 152 807           | 107 756             | 260 563          |
| 45–49                      | 136 309           | 96 582              | 232 891          |
| 50–54                      | 110 654           | 77 389              | 188 043          |
| 55–59                      | 79 016            | 53 153              | 132 169          |
| 60+                        | 95 558            | 63 444              | 159 002          |
| <b>Jumlah/ Total</b>       | <b>1 226 395</b>  | <b>795 271</b>      | <b>2 021 666</b> |

Catatan/Note : <sup>1</sup>Sementara tidak bekerja/Temporarily not working

Sumber/Source: BPS Provinsi Kalimantan Selatan, Survei Angkatan Kerja Nasional (Sakernas) Agustus/BPS-Statistics of Kalimantan Selatan Province, August National Labor Force Survey

**Tabel 3.2.13 Penduduk Berumur 15 Tahun ke Atas yang Bekerja Selama Seminggu yang Lalu Menurut Status Pekerjaan Utama dan Pendidikan Tertinggi yang Ditamatkan, 2018**  
**Population 15 Years of Age and Over who Worked During The Previous Week by Main Industry and Educational Attainment, 2018**

| Status Pekerjaan Utama<br><i>Main Employment Status</i>  | <=SD           | SMP            | SMA            | Perguruan Tinggi |
|--|----------------|----------------|----------------|------------------|
| (1)  | (2)            | (3)            | (4)            | (5)              |
| Berusaha sendiri/ <i>Own account worker</i>  | 264 167        | 96 172         | 100 593        | 13 399           |
| Berusaha dibantu buruh tidak tetap/<br>buruh tidak dibayar<br><i>Employer assisted by temporary worker/unpaid worker</i> | 213 039        | 50 342         | 51 055         | 5 320            |
| Berusaha dibantu buruh tetap/buruh dibayar<br><i>Employer assisted by permanent worker/paid worker</i>                   | 24 555         | 15 247         | 24 441         | 6 140            |
| Buruh/Karyawan/Pegawai/ <i>Employee</i>  | 191 153        | 99 140         | 264 315        | 198 118          |
| Pekerja bebas di pertanian<br><i>Casual agricultural worker</i>  | 39 786         | 8 306          | 3 006          | 0                |
| Pekerja bebas di nonpertanian<br><i>Casual non-agricultural worker</i>   | 35 802         | 14 256         | 9 719          | 0                |
| Pekerja Keluarga<br><i>Family worker</i>   | 164 714        | 74 286         | 51 263         | 3 332            |
| <b>Jumlah/ Total</b>   | <b>933 216</b> | <b>357 749</b> | <b>504 392</b> | <b>226 309</b>   |

Sumber/Source: BPS Provinsi Kalimantan Selatan, Survei Angkatan Kerja Nasional (Sakernas) Agustus/BPS-Statistics of Kalimantan Selatan Province, August National Labor Force Survey

**Tabel 3.2.14 Penduduk Berumur 15 Tahun ke Atas yang Bekerja Selama Seminggu yang Lalu Menurut Kabupaten/Kota dan Lapangan Pekerjaan Utama, 2018**  
*Population 15 Years of Age and Over who Worked During The Previous Week by Regency/Municipality and Main Industry, 2018*

| Status Pekerjaan Utama<br>Main Employment Status | Lapangan Pekerjaan Utama <sup>1</sup><br>Main Industry <sup>1</sup> |                |                | Jumlah<br>Total  |
|--|---|----------------|----------------|------------------|
|  | 1   | 2              | 3              |                  |
| (1)  | (2)   | (3)            | (4)            | (5)              |
| <i>Kabupaten/Regency</i>                         |   |                |                |                  |
| 1. Tanah Laut                                    | 73 127  | 25 096         | 58 569         | 156 792          |
| 2. Kotabaru                                      | 68 420  | 27 952         | 59 136         | 155 508          |
| 3. Banjar  | 104 294   | 64 147         | 123 632        | 292 073          |
| 4. Barito Kuala                                  | 92 654  | 23 460         | 55 844         | 171 958          |
| 5. Tapin   | 40 892  | 15 533         | 36 380         | 92 805           |
| 6. Hulu Sungai Selatan                           | 44 645  | 24 277         | 52 014         | 120 936          |
| 7. Hulu Sungai Tengah                            | 61 534  | 23 122         | 56 864         | 141 520          |
| 8. Hulu Sungai Utara                             | 34 483  | 25 572         | 53 429         | 113 484          |
| 9. Tabalong                                      | 60 258  | 20 421         | 51 478         | 132 157          |
| 10. Tanah Bumbu                                  | 47 675  | 36 084         | 70 516         | 154 275          |
| 11. Balangan                                     | 39 382  | 8 516          | 20 821         | 68 719           |
| <i>Kota/Municipality</i>                         |   |                |                |                  |
| 1. Banjarmasin                                   | 8 540   | 44 126         | 256 342        | 309 008          |
| 2. Banjarbaru                                    | 7 291   | 23 391         | 81 749         | 112 431          |
| <b>Jumlah/ Total</b>                             | <b>683 195</b>  | <b>361 697</b> | <b>976 774</b> | <b>2 021 666</b> |

Catatan/Note: <sup>1</sup> 1. Pertanian/Agriculture  
 2. Industri Pengolahan/Manufacturing Industry  
 3. Jasa/Services

Sumber/Source: BPS Provinsi Kalimantan Selatan, Survei Angkatan Kerja Nasional (Sakernas) Agustus/BPS-Statistics of Kalimantan Selatan Province, August National Labor Force Survey

**Tabel 3.2.15 Penduduk Berumur 15 Tahun Ke Atas yang Bekerja Selama Seminggu yang Lalu Menurut Lapangan Pekerjaan Utama dan Jenis Kelamin, 2018**  
**Population 15 Years of Age and Over who Worked During The Previous Week by Main Industry and Sex, 2018**

| Lapangan Pekerjaan Utama <sup>1</sup><br><i>Main Industry<sup>1</sup></i> | Laki-Laki<br><i>Male</i> | Perempuan<br><i>Female</i> | Jumlah<br><i>Total</i> |
|---|--------------------------|----------------------------|------------------------|
| (1)   | (2)                      | (3)                        | (4)                    |
| Pertanian/ <i>Agriculture</i>   | 423 340                  | 259 855                    | 683 195                |
| Industri Pengolahan/ <i>Manufacturing Industry</i>                        | 273 230                  | 70 009                     | 343 239                |
| Jasa/ <i>Services</i>   | 529 825                  | 465 407                    | 995 232                |
| <b>Jumlah/ <i>Total</i></b>   | <b>1 226 395</b>         | <b>795 271</b>             | <b>2 021 666</b>       |

Sumber/*Source*: BPS Provinsi Kalimantan Selatan, Survei Angkatan Kerja Nasional (Sakernas) Agustus/*BPS-Statistics of Kalimantan Selatan Province, August National Labor Force Survey*

**Tabel 3.2.16** Tingkat Pengangguran Terbuka (TPT) dan Tingkat Partisipasi Angkatan Kerja (TPAK) Menurut Kabupaten/Kota, 2018  
**Table** Unemployment Rate (UR) and Labor Force Participation Rate (LFPR) by Regency/Municipality, 2018

| Kabupaten/Kota<br>Regency/Municipality | TPT/UR      |             |             |             |             |
|--|-------------|-------------|-------------|-------------|-------------|
|  | 2016        | 2017        |             | 2018        |             |
|  | Agt<br>Aug  | Feb<br>Feb  | Agt<br>Aug  | Feb<br>Feb  | Agt<br>Aug  |
| (1)                                    | (2)         | (3)         | (4)         | (5)         | (6)         |
| Kabupaten/Regency                      |             |             | 3,70        |             | 3,42        |
| 1. Tanah Laut                          |             |             | 4,28        |             | 4,89        |
| 2. Kotabaru                            |             |             | 3,11        |             | 3,03        |
| 3. Banjar                              |             |             | 3,99        |             | 2,99        |
| 4. Barito Kuala                        |             |             | 4,39        |             | 4,22        |
| 5. Tapin                               |             |             | 2,02        |             | 2,43        |
| 6. Hulu Sungai Selatan                 |             |             | 4,13        |             | 3,63        |
| 7. Hulu Sungai Tengah                  |             |             | 4,11        |             | 3,91        |
| 8. Hulu Sungai Utara                   | ...         | ...         | 3,88        | ...         | 3,09        |
| 9. Tabalong                            |             |             | 6,53        |             | 6,34        |
| 10. Tanah Bumbu                        |             |             | 1,90        |             | 2,34        |
| 11. Balangan                           |             |             |             |             |             |
| Kota/Municipality                      |             |             | 8,87        |             | 8,25        |
| 1. Banjarmasin                         |             |             | 5,51        |             | 5,20        |
| 2. Banjarbaru                          |             |             | 4,77        |             | 4,50        |
| <b>Kalimantan Selatan</b>              | <b>5,45</b> | <b>3,53</b> | <b>4,77</b> | <b>3,86</b> | <b>4,50</b> |

Bersambung/To Be Continued.....

Lanjutan Tabel/*Continued Table 3.2.16*

| Kabupaten/Kota<br><i>Regency/Municipality</i> | TPAK/LFPR    |              |              |              |              |
|---|--------------|--------------|--------------|--------------|--------------|
|   | 2016         | 2017         |              | 2018         |              |
|   | Agt<br>Aug   | Feb<br>Feb   | Agt<br>Aug   | Feb<br>Feb   | Agt<br>Aug   |
| (1)   | (7)          | (8)          | (9)          | (10)         | (11)         |
| Kabupaten/ <i>Regency</i>                     |              |              | 67,27        |              | 67,08        |
| 1. Tanah Laut                                 |              |              | 68,90        |              | 70,25        |
| 2. Kotabaru                                   |              |              | 71,90        |              | 71,79        |
| 3. Banjar                                     |              |              | 76,88        |              | 79,34        |
| 4. Barito Kuala                               |              |              | 71,92        |              | 70,05        |
| 5. Tapin                                      |              |              | 71,38        |              | 72,15        |
| 6. Hulu Sungai Selatan                        |              |              | 74,58        |              | 74,85        |
| 7. Hulu Sungai Tengah                         |              |              | 71,58        |              | 70,55        |
| 8. Hulu Sungai Utara                          | ...          | ...          | 74,64        | ...          | 75,63        |
| 9. Tabalong                                   |              |              | 67,29        |              | 66,62        |
| 10. Tanah Bumbu                               |              |              | 79,03        |              | 77,54        |
| 11. Balangan                                  |              |              |              |              |              |
| Kota/ <i>Municipality</i>                     |              |              | 65,68        |              | 65,28        |
| 1. Banjarmasin                                |              |              | 60,98        |              | 63,51        |
| 2. Banjarbaru                                 |              |              | 70,06        |              | 70,27        |
| <b>Kalimantan Selatan</b>                     | <b>71,57</b> | <b>73,41</b> | <b>70,06</b> | <b>73,41</b> | <b>70,27</b> |

Sumber/*Source*: BPS Provinsi Kalimantan Selatan, Survei Angkatan Kerja Nasional (Sakernas) Agustus/BPS-*Statistics of Kalimantan Selatan Province, August National Labor Force Survey*

**Tabel 3.2.17** Pencari Kerja Terdaftar, Lowongan Kerja Terdaftar, dan Penempatan/ Pemenuhan Tenaga Kerja Menurut Kabupaten/Kota dan Jenis Kelamin, 2018  
*Number of Registered Job Applicants, Registered Job Vacancies, and Placement of Workers by Regency/Municipality and Sex, 2018*

| Kabupaten/Kota<br>Regency/Municipality | Pencari Kerja Terdaftar<br>Registered Job Applicants |                          |                 | Lowongan Kerja Terdaftar<br>Registered Job Vacancies |                          |                 |
|--|--|--------------------------|-----------------|--|--------------------------|-----------------|
|  | Laki-laki<br>Male                                    | Perem-<br>puan<br>Female | Jumlah<br>Total | Laki-laki<br>Male                                    | Perem-<br>puan<br>Female | Jumlah<br>Total |
| (1)                                    | (2)  | (3)                      | (4)             | (5)  | (6)                      | (7)             |
| <i>Kabupaten/Regency</i>               |  |                          |                 |  |                          |                 |
| 1. Tanah Laut                          | 1 172  | 750                      | 1 922           | 59   | 16                       | 75              |
| 2. Kotabaru                            | 1  | 1                        | 2               | 10   | 10                       | 20              |
| 3. Banjar                              | 1 397  | 1 248                    | 2 645           | 0  | 0                        | 0               |
| 4. Barito Kuala                        | 494  | 396                      | 890             | 0  | 0                        | 0               |
| 5. Tapin                               | 716  | 415                      | 1 131           | 285  | 82                       | 367             |
| 6. Hulu Sungai Selatan                 | 2  | 3                        | 5               | 0  | 0                        | 0               |
| 7. Hulu Sungai Tengah                  | 2 035  | 1 076                    | 3 111           | 1  | 0                        | 1               |
| 8. Hulu Sungai Utara                   | 1  | 1                        | 2               | 0  | 0                        | 0               |
| 9. Tabalong                            | 1 056  | 848                      | 1 904           | 17   | 8                        | 25              |
| 10. Tanah Bumbu                        | 102  | 58                       | 160             | 210  | 40                       | 250             |
| 11. Balangan                           | 1 042  | 401                      | 1 443           | 306  | 70                       | 376             |
| <i>Kota/Municipality</i>               |  |                          |                 |  |                          |                 |
| 1. Banjarmasin                         | 3 002  | 3 150                    | 6 152           | 2  | 0                        | 2               |
| 2. Banjarbaru                          | 890  | 933                      | 1 823           | 0  | 0                        | 0               |
| <b>Jumlah/Total</b>                    | <b>11 910</b>  | <b>9 280</b>             | <b>21 190</b>   | <b>890</b>   | <b>226</b>               | <b>1 116</b>    |

*Bersambung/To Be Continued.....*

Lanjutan Tabel/*Continued Table 3.2.17*

| Kabupaten/Kota<br><i>Regency/Municipality</i> | Penempatan/Pemenuhan Tenaga Kerja<br><i>Placement of Workers</i> |                            |                        |
|---|--|----------------------------|------------------------|
|   | Laki-laki<br><i>Male</i>   | Perempuan<br><i>Female</i> | Jumlah<br><i>Total</i> |
| (1)   | (8)  | (9)                        | (10)                   |
| <i>Kabupaten/Regency</i>                      |  |                            |                        |
| 1. Tanah Laut                                 | 14   | 3                          | 17                     |
| 2. Kotabaru                                   | 0  | 0                          | 0                      |
| 3. Banjar                                     | 0  | 0                          | 0                      |
| 4. Barito Kuala                               | 0  | 0                          | 0                      |
| 5. Tapin                                      | 8  | 5                          | 13                     |
| 6. Hulu Sungai Selatan                        | 0  | 0                          | 0                      |
| 7. Hulu Sungai Tengah                         | 0  | 3                          | 3                      |
| 8. Hulu Sungai Utara                          | 0  | 0                          | 0                      |
| 9. Tabalong                                   | 0  | 1                          | 1                      |
| 10. Tanah Bumbu                               | 9  | 3                          | 12                     |
| 11. Balangan                                  | 1  | 0                          | 1                      |
| <i>Kota/Municipality</i>                      |  |                            |                        |
| 1. Banjarmasin                                | 0  | 0                          | 0                      |
| 2. Banjarbaru                                 | 0  | 0                          | 0                      |
| <b>Jumlah/Total</b>                           | <b>32</b>  | <b>15</b>                  | <b>47</b>              |

Sumber/*Source* : Dinas Tenaga Kerja dan Transmigrasi Provinsi Kalimantan Selatan/*Labour and Transmigration of Kalimantan Selatan Province*



**Tabel 3.2.18** Pencari Kerja Terdaftar Menurut Pendidikan Tertinggi yang Ditamatkan dan Jenis Kelamin, 2018  
**Table** *Number of Registered Job Applicants by Educational Attainment and Sex, 2018*

| Pendidikan Tertinggi yang Ditamatkan <sup>1</sup><br><i>Educational Attainment<sup>1</sup></i> | Laki-laki<br><i>Male</i> | Perempuan<br><i>Female</i> | Jumlah<br><i>Total</i> |
|--|--------------------------|----------------------------|------------------------|
| (1)  | (8)                      | (9)                        | (10)                   |
| 0  | 0                        | 0                          | 0                      |
| 1  | 0                        | 0                          | 0                      |
| 2  | 97                       | 10                         | 107                    |
| 3  | 285                      | 52                         | 337                    |
| 4  | 4 476                    | 1 981                      | 6 457                  |
| 5  | 468                      | 1 105                      | 1 573                  |
| 6  | 1 373                    | 2 345                      | 3 718                  |
| <b>Jumlah/Total</b>  | <b>6 699</b>             | <b>5 493</b>               | <b>12 192</b>          |

Catatan/Note: <sup>1</sup>

0. Tidak/belum pernah sekolah/*No schooling*
1. Tidak/belum tamat SD/Not/*not yet completed primary school*
2. Sekolah Dasar/*Primary School*
3. Sekolah Menengah Pertama/*Junior High School*
4. Sekolah Menengah Atas/*Senior High School*
5. Diploma I/II/III/Akademi/*Diploma I/II/III/Academy*
6. Universitas/*University*

Sumber/Source : Dinas Tenaga Kerja dan Transmigrasi Provinsi Kalimantan Selatan/*Labour and Transmigration of Kalimantan Selatan Province*

**Tabel 3.2.19 Rata-rata Upah/Gaji Bersih Sebulan Pekerja Formal<sup>1</sup> Menurut Kabupaten/Kota dan Lapangan Pekerjaan Utama (rupiah), 2018**  
**Average of Net Wage/Salary per Month of Formal Employee<sup>1</sup> by Regency/Municipality and Main Industry (rupiahs), 2018**

| Kabupaten/Kota<br>Regency/Municipality | Lapangan Pekerjaan Utama <sup>2</sup><br>Main Industry <sup>2</sup> |                  |                  | Jumlah<br>Total  |
|--|---|------------------|------------------|------------------|
|  | 1   | 2                | 3                |                  |
| (1)                                    | (2)   | (3)              | (4)              | (5)              |
| <i>Kabupaten/Regency</i>               |   |                  |                  |                  |
| 1. Tanah Laut                          | 2 417 767   | 3 511 176        | 2 802 883        | 2 885 072        |
| 2. Kotabaru                            | 2 226 689   | 3 335 209        | 3 068 892        | 2 828 481        |
| 3. Banjar                              | 1 878 315   | 2 395 622        | 2 113 715        | 2 177 933        |
| 4. Barito Kuala                        | 2 020 209   | 2 645 422        | 2 257 174        | 2 351 236        |
| 5. Tapin                               | 2 200 072   | 3 623 185        | 2 415 637        | 2 775 075        |
| 6. Hulu Sungai Selatan                 | 2 250 138   | 1 876 673        | 2 316 005        | 2 196 516        |
| 7. Hulu Sungai Tengah                  | 1 049 718   | 2 396 414        | 2 530 264        | 2 432 478        |
| 8. Hulu Sungai Utara                   | 2 412 619   | 1 591 673        | 2 295 856        | 2 052 624        |
| 9. Tabalong                            | 3 167 972   | 4 912 773        | 2 825 281        | 3 583 880        |
| 10. Tanah Bumbu                        | 2 224 346   | 3 344 142        | 2 418 942        | 2 643 131        |
| 11. Balangan                           | 1 678 261   | 3 804 190        | 2 734 877        | 3 027 745        |
| <i>Kota/Municipality</i>               |   |                  |                  |                  |
| 1. Banjarmasin                         | 780 000   | 3 506 050        | 2 594 583        | 2 756 920        |
| 2. Banjarbaru                          | 2 255 709   | 3 065 570        | 3 333 642        | 3 244 121        |
| <b>Jumlah/ Total</b>                   | <b>2 223 333</b>  | <b>3 140 915</b> | <b>2 602 404</b> | <b>2 701 895</b> |

Catatan/Note: <sup>1</sup> Pekerja Formal/Formal Employee: Buruh/Karyawan/Pegawai/Employee

- <sup>2</sup> 1. Pertanian/Agriculture
2. Industri Pengolahan/Manufacturing Industry
3. Jasa/Services

Sumber/Source: BPS Provinsi Kalimantan Selatan, Survei Angkatan Kerja Nasional (Sakernas) Agustus/BPS-Statistics of Kalimantan Selatan Province, August National Labor Force Survey

**Tabel 3.2.20 Rata-rata Upah/Gaji Bersih Sebulan Pekerja Formal<sup>1</sup> Menurut Kelompok Umur dan Lapangan Pekerjaan Utama (rupiah), 2018**  
**Average of Net Wage/Salary per Month of Formal Employee<sup>1</sup> by Age Group and Main Industry (rupiahs), 2018**

| Kelompok Umur<br>Age Group | Lapangan Pekerjaan Utama <sup>2</sup><br>Main Industry <sup>2</sup> |                  |                  | Jumlah<br>Total  |
|----------------------------|---|------------------|------------------|------------------|
|                            | 1   | 2                | 3                |                  |
| (1)                        | (2)   | (3)              | (4)              | (5)              |
| 15-19                      | 1 661 636   | 1 694 934        | 1 314 635        | 1 405 564        |
| 20-24                      | 2 038 100   | 2 615 645        | 1 606 931        | 1 868 609        |
| 25-29                      | 2 351 869   | 3 305 364        | 1 988 151        | 2 367 958        |
| 30-34                      | 2 317 980   | 3 214 491        | 2 496 211        | 2 699 697        |
| 35-39                      | 2 326 253   | 3 542 503        | 2 999 802        | 3 084 339        |
| 40-44                      | 2 398 359   | 3 295 874        | 3 325 914        | 3 200 639        |
| 45-49                      | 2 304 579   | 2 911 999        | 3 092 086        | 2 934 617        |
| 50-54                      | 2 329 881   | 3 300 249        | 4 249 282        | 3 771 323        |
| 55-59                      | 1 861 440   | 3 105 615        | 4 836 795        | 4 246 578        |
| 60+                        | 1 550 845   | 2 588 454        | 1 889 592        | 1 974 346        |
| <b>Jumlah/ Total</b>       | <b>2 223 333</b>  | <b>3 140 915</b> | <b>2 602 404</b> | <b>2 701 895</b> |

Catatan/Note: <sup>1</sup> Pekerja Formal/Formal Employee: Buruh/Karyawan/Pegawai/Employee

<sup>2</sup> 1. Pertanian/Agriculture

2. Industri Pengolahan/Manufacturing Industry

3. Jasa/Services

Sumber/Source: BPS Provinsi Kalimantan Selatan, Survei Angkatan Kerja Nasional (Sakernas) Agustus/BPS-Statistics of Kalimantan Selatan Province, August National Labor Force Survey

**Tabel 3.2.21 Rata-rata Upah/Gaji Bersih Sebulan Pekerja Informal<sup>1</sup> Menurut Kabupaten/Kota dan Lapangan Pekerjaan Utama (rupiah), 2018**  
**Average of Net Wage/Salary per Month of Informal Employee<sup>1</sup> by Regency/Municipality and Main Industry (rupiahs), 2018**

| Kabupaten/Kota<br>Regency/Municipality | Lapangan Pekerjaan Utama <sup>2</sup><br>Main Industry <sup>2</sup> |                  |                  | Jumlah<br>Total  |
|--|---|------------------|------------------|------------------|
|  | 1   | 2                | 3                |                  |
| (1)                                    | (2)   | (3)              | (4)              | (5)              |
| <i>Kabupaten/Regency</i>               |   |                  |                  |                  |
| 1. Tanah Laut                          | 1 895 189   | 1 965 187        | 2 103 740        | 1 981 753        |
| 2. Kotabaru                            | 1 633 304   | 2 201 022        | 2 038 632        | 1 908 070        |
| 3. Banjar                              | 1 206 876   | 1 411 812        | 1 760 485        | 1 491 498        |
| 4. Barito Kuala                        | 885 105   | 1 124 661        | 1 405 892        | 1 100 412        |
| 5. Tapin                               | 1 405 219   | 1 676 090        | 1 553 359        | 1 505 362        |
| 6. Hulu Sungai Selatan                 | 1 005 419   | 1 736 882        | 1 418 792        | 1 335 688        |
| 7. Hulu Sungai Tengah                  | 978 294   | 1 937 297        | 2 375 264        | 1 738 090        |
| 8. Hulu Sungai Utara                   | 849 430   | 841 175          | 1 619 473        | 1 227 134        |
| 9. Tabalong                            | 1 383 552   | 2 027 094        | 2 394 906        | 1 881 606        |
| 10. Tanah Bumbu                        | 1 849 584   | 1 604 934        | 1 988 761        | 1 883 905        |
| 11. Balangan                           | 1 029 049   | 1 271 127        | 1 750 714        | 1 208 133        |
| <i>Kota/Municipality</i>               |   |                  |                  |                  |
| 1. Banjarmasin                         | 2 310 415   | 2 204 918        | 2 236 911        | 2 237 257        |
| 2. Banjarbaru                          | 1 473 780   | 2 057 584        | 2 074 881        | 2 031 431        |
| <b>Jumlah/ Total</b>                   | <b>1 290 293</b>  | <b>1 635 314</b> | <b>1 967 825</b> | <b>1 691 582</b> |

Catatan/Note: <sup>1</sup> Pekerja Informal/*Informal Employee*: Pekerja yang berstatus berusaha sendiri dan pekerja bebas di sektor pertanian dan nonpertanian/*Employment status are self employed, casual agricultural worker, and casual non-agricultural worker*

- <sup>2</sup>
1. Pertanian/*Agriculture*
  2. Industri Pengolahan/*Manufacturing Industry*
  3. Jasa/*Services*

Sumber/Source: BPS Provinsi Kalimantan Selatan, Survei Angkatan Kerja Nasional (Sakernas) Agustus/BPS-*Statistics of Kalimantan Selatan Province, August National Labor Force Survey*

**Tabel 3.2.22 Rata-rata Upah/Gaji Bersih Sebulan Pekerja Informal<sup>1</sup> Menurut Kabupaten/Kota dan Pendidikan Tertinggi yang Ditamatkan (rupiah), 2018**  
**Average of Net Wage/Salary per Month of Informal Employee<sup>1</sup> by Regency/Municipality and Educational Attainment (rupiahs), 2018**

| Kabupaten/Kota<br>Regency/Municipality | Pendidikan Tertinggi/Educational Attainment  |                      |                           |  | Jumlah<br>Total  |
|--|--|----------------------|---------------------------|--|------------------|
|  | Tidak Pernah Sekolah/<br>Belum Tamat SD<br>No Schooling/<br>Didn't/<br>Not Yet Completed<br>Primary School | SD<br>Primary School | SMP<br>Junior High School | SMA ke Atas/<br>Senior High School and Above |                  |
| (1)                                    | (2)  | (3)                  | (4)                       | (5)  | (6)              |
| <i>Kabupaten/Regency</i>               |  |                      |                           |  |                  |
| 1. Tanah Laut                          | 2 014 617  | 1 990 191            | 1 909 526                 | 1 394 737                                    | 1 981 753        |
| 2. Kotabaru                            | 1 569 635  | 2 140 390            | 2 762 736                 | 2 557 822                                    | 1 908 070        |
| 3. Banjar                              | 1 372 368  | 1 857 797            | 1 577 571                 | 1 263 184                                    | 1 491 498        |
| 4. Barito Kuala                        | 970 379  | 1 198 963            | 1 607 991                 | 300 000                                      | 1 100 412        |
| 5. Tapin                               | 1 320 759  | 1 749 709            | 1 827 265                 | 1 662 824                                    | 1 505 362        |
| 6. Hulu Sungai Selatan                 | 1 228 101  | 1 284 242            | 1 686 108                 | 2 898 021                                    | 1 335 688        |
| 7. Hulu Sungai Tengah                  | 1 135 128  | 1 996 623            | 3 376 626                 | 1 222 772                                    | 1 738 090        |
| 8. Hulu Sungai Utara                   | 979 092  | 1 433 833            | 1 548 004                 | 6 167 229                                    | 1 227 134        |
| 9. Tabalong                            | 1 475 896  | 2 359 106            | 2 316 000                 | 2 151 957                                    | 1 881 606        |
| 10. Tanah Bumbu                        | 1 728 068  | 2 377 018            | 1 734 782                 | 2 288 163                                    | 1 883 905        |
| 11. Balangan                           | 1 078 040  | 1 295 708            | 1 538 782                 | 1 371 992                                    | 1 208 133        |
| <i>Kota/Municipality</i>               |  |                      |                           |  |                  |
| 1. Banjarmasin                         | 1 970 943  | 2 399 045            | 2 455 469                 | 2 159 669                                    | 2 237 257        |
| 2. Banjarbaru                          | 1 963 816  | 1 895 438            | 1 952 009                 | 4 207 909                                    | 2 031 431        |
| <b>Jumlah/ Total</b>                   | <b>1 435 371</b>   | <b>1 914 947</b>     | <b>2 145 256</b>          | <b>2 372 148</b>                             | <b>1 691 582</b> |

Catatan/Note: <sup>1</sup> Pekerja Informal/Informal Employee: Pekerja yang berstatus berusaha sendiri dan pekerja bebas di sektor pertanian dan nonpertanian/*Employment status are self employed, casual agricultural worker, and casual non-agricultural worker*

Sumber/Source: BPS Provinsi Kalimantan Selatan, Survei Angkatan Kerja Nasional (Sakernas) Agustus/BPS-Statistics of Kalimantan Selatan Province, August National Labor Force Survey

Jumlah Fasilitas Pendidikan dan Kesehatan Tahun 2018  
*Number of Educational and Health Facilities in 2018*

**4.848** Sekolah  
*Schools*



**3.442** SD/MI  
*Primary Schools*

**938** SMP/MTs  
*Junior High Schools*

**468** SMA/SMK/Aliyah/  
*Senior or Vocational Schools*

**5.957** Fasilitas Kesehatan  
*Health Facilities*



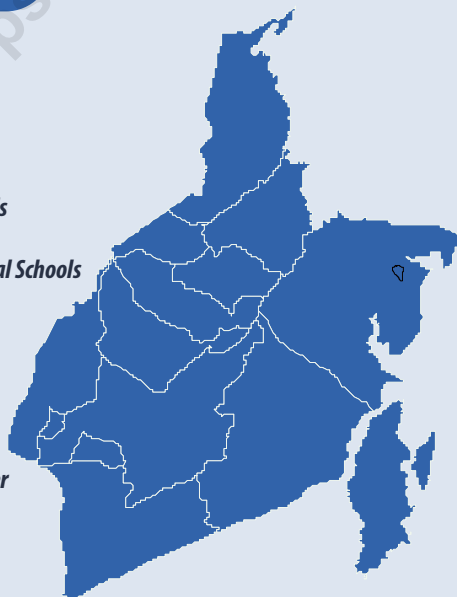
**41** Rumah Sakit  
*Hospitals*

**230** Puskesmas  
*Public Health Center*

**210** Klinik/Clinic

**3.925** Posyandu

**900** Polindes



**70,37%**

Penduduk usia 7-24 tahun masih sekolah/menempuh pendidikan  
*Population age 7-24 years still attending school*



**0,70%**

Penduduk usia 7-24 tahun masih tidak/belum pernah sekolah  
*Population age 7-24 years not/never attending school*



**PENJELASAN TEKNIS**

1. Tidak/belum pernah sekolah adalah mereka yang tidak pernah atau belum pernah terdaftar dan tidak pernah atau belum pernah aktif mengikuti pendidikan di suatu jenjang pendidikan formal. Termasuk juga yang tamat/belum tamat taman kanak-kanak tetapi tidak melanjutkan ke sekolah dasar.
2. Masih bersekolah adalah mereka yang terdaftar dan aktif mengikuti pendidikan formal dan nonformal (Paket A, B, atau C), baik pendidikan dasar, menengah maupun pendidikan tinggi. Bagi mahasiswa yang sedang cuti dianggap masih bersekolah.
3. Tidak bersekolah lagi adalah mereka yang pernah terdaftar dan aktif mengikuti pendidikan di suatu jenjang pendidikan formal dan nonformal (Paket A, B, atau C), tetapi pada saat pencacahan tidak lagi terdaftar dan tidak aktif mengikuti pendidikan.
4. Tamat sekolah adalah menyelesaikan pelajaran yang ditandai dengan lulus ujian akhir pada kelas atau tingkat terakhir suatu jenjang pendidikan di sekolah negeri maupun swasta dengan mendapatkan tanda tamat belajar/ijazah. Seseorang yang belum mengikuti pelajaran pada kelas tertinggi tetapi telah mengikuti ujian akhir dan lulus dianggap tamat sekolah.
5. Dapat membaca dan menulis artinya dapat membaca dan menulis kata-kata/kalimat sederhana dengan suatu aksara

**TECHNICAL NOTES**

1. *Not/never attending school is someone who has never attended or never been registered in a formal education, such as primary, secondary, and tertiary education. Those who just completed kindergarten are considered as never attended school.*
2. *Attending school is someone who is currently attending primary, secondary, or tertiary education, including package A, package B, or package C. College student who postpones his/her study is considered as attending school.*
3. *Not attending school anymore is someone who had enrolled and participated in formal and non-formal education in the past including package A, package B, or package C, but currently does not attend school.*
4. *Completed particular level of education is someone who has completed particular level of education in private or public school and accepting graduation certificate. Someone who has never attended the highest grade but passed the final exam is considered as completed particular level of education.*
5. *Able to read and write is the ability to read and write at least a simple sentence in any letter of alphabets.*



tertentu.

6. Jalur Pendidikan di Indonesia terdiri atas 1) pendidikan formal, 2) pendidikan nonformal, dan 3) pendidikan informal yang ketiganya dapat saling melengkapi dan memperkaya (Undang-Undang No. 20 Tahun 2013 tentang Sistem Pendidikan Nasional).
  7. Jenjang Pendidikan Formal terdiri atas pendidikan dasar, pendidikan menengah, dan pendidikan tinggi. Jenis pendidikan yang diajarkan mencakup pendidikan umum, kejuruan, akademik, profesi, vokasi, keagamaan, dan khusus.
    - a. Pendidikan Dasar berbentuk Sekolah Dasar (SD) dan Madrasah Ibtidaiyah (MI) atau bentuk lain yang sederajat serta Sekolah Menengah Pertama (SMP) dan Madrasah Tsanawiyah (MTs), atau bentuk lain yang sederajat.
    - b. Pendidikan Menengah berbentuk Sekolah Menengah Atas (SMA), Madrasah Aliyah (MA), Sekolah Menengah Kejuruan (SMK), dan Madrasah Aliyah Kejuruan (MAK), atau bentuk lain yang sederajat.
    - c. Pendidikan Tinggi merupakan jenjang pendidikan setelah pendidikan menengah yang mencakup program pendidikan diploma, sarjana, magister, spesialis, dan doktor yang diselenggarakan oleh perguruan tinggi. Perguruan tinggi dapat berbentuk akademi, politeknik, sekolah tinggi, institut, atau universitas.
  8. Rumah Sakit adalah tempat pemeriksaan dan perawatan
6. *The Education System in Indonesia consists of 1) a formal education, 2) non-formal education, and 3) informal education that all three can be complementary and enriching (Law No. 20 Year 2013 about The National Education System).*
  7. *The Formal Education Level consists of primary education, secondary education, and high education. The kind of education that taught consists of general education, vocational, academic, professional, religious, and specific education.*
    - a. *The Primary Education consists of Elementary School and Islamic Elementary School or other equivalent forms and Junior High School and MTs, or other equivalent forms.*
    - b. *The Secondary Education consists of the senior high school, MA, Vocational School, and Vocational Madrasah Aliyah, or other equivalent forms.*
    - c. *The High Education consists of the education level after the secondary education that consists of diplomas, bachelor, master, specialist, and doctoral degrees that are held by the college. The colleges can be academy, polytechnic, high school, institute, or university.*
  8. *Hospital is a place for health check,*

kesehatan, biasanya berada di bawah pengawasan dokter/tenaga medis, yang melayani penderita yang sakit untuk berobat rawat jalan atau rawat inap.

9. Rumah Sakit Bersalin adalah rumah sakit khusus untuk persalinan, dilengkapi pelayanan spesialis pemeriksaan kehamilan, persalinan, rawat inap dan rawat jalan ibu dan anak yang berada di bawah pengawasan dokter spesialis kandungan.
10. Rumah Bersalin adalah sarana pelayanan kesehatan dengan izin sebagai rumah bersalin, dilengkapi pelayanan pemeriksaan kehamilan, persalinan serta pemeriksaan ibu dan anak yang berada di bawah pengawasan bidan senior.
11. Poliklinik adalah sarana kesehatan yang dipakai untuk pelayanan berobat jalan, biasanya berada di bawah pengawasan dokter/tenaga medis.
12. Puskesmas (Pusat Kesehatan Masyarakat) adalah unit pelaksana teknis dinas kesehatan kabupaten/kota yang mempunyai fungsi utama sebagai penyelenggara pelayanan kesehatan tingkat pertama. Wilayah kerja puskesmas maksimal adalah satu kecamatan dan untuk dapat menjangkau wilayah kerjanya, puskesmas mempunyai jaringan pelayanan yang meliputi unit Puskesmas Pembantu (Pustu), unit Puskesmas Keliling (Puskel), dan unit bidan desa/komunitas (Peraturan Menteri Kesehatan RI No. 75 Tahun 2014 Tentang Pusat Kesehatan Masyarakat).

*usually controlled/supervised by doctors/medical personnel to serve the ill patients to get outpatient or inpatient treatment services.*

9. *Maternity Hospital is a specialized hospital for childbirth, has specialist inspection service to pregnancy, childbirth, hospitalization and outpatient for mothers and children that is under the supervision of an obstetrician.*
10. *Maternity House is health care facility with a license as a maternity house, equipped with prenatal care, childbirth and examination of mothers and children which is under the supervision of a senior midwife.*
11. *Polyclinic is a health facility in which to get outpatient services, usually under the control of doctor/medical personnel.*
12. *Public Health Center is technical implementation unit of regency health department that have the primary function as a first-level health care providers. The working area standard of public health center is one district and to reach their working areas, public health centers have a service network covering subsidiary of public health center, mobile public health center units, and midwife units (Regulation of the Minister of Health of Indonesia Number 75 Year 2014 about Public Health Center).*

13. Apotek adalah suatu tempat tertentu yang digunakan untuk melakukan pekerjaan kefarmasian, dan penyaluran/ penjualan obat atau bahan farmasi dan perbekalan kesehatan lainnya kepada masyarakat yang dikelola oleh tenaga apoteker (Peraturan Menteri Kesehatan RI No. 1332 Tahun 2002 Tentang Perubahan Atas Peraturan Menteri Kesehatan RI No. 922/MENKES/PER/X/1993 Tentang Ketentuan dan Tata Cara Pemberian Izin Apotek).
14. Imunisasi adalah memasukkan kuman atau racun penyakit tertentu yang sudah dilemahkan (vaksin) ke dalam tubuh dengan cara disuntik atau diminum (diteteskan dalam mulut) dengan maksud agar terjadi kekebalan tubuh terhadap penyakit tersebut.
15. Keluhan kesehatan adalah keadaan seseorang yang mengalami gangguan kesehatan atau kejiwaan, baik karena penyakit akut, penyakit kronis, kecelakaan, kriminal, atau hal lain.
16. Mengobati sendiri adalah upaya oleh anggota rumah tangga/keluarga dengan melakukan pengobatan sendiri tanpa datang ke tempat fasilitas kesehatan atau memanggil dokter/petugas kesehatan ke rumahnya (misal minum obat modern, jamu, kerokan, kompres, kop, pijat) agar sembuh atau menjadi lebih ringan keluhan kesehatannya.
17. Angka penemuan kasus tuberkulosis adalah jumlah kasus baru tuberkulosis (TB) dan kasus
13. *Pharmacy is a specific place that is used for pharmaceutical jobs, and distribution/sale of drugs/ pharmaceuticals and other medical supplies to people that are administered by trained pharmacist (Regulation of the Minister of Health of Indonesia Number 1332 Year 2002 about the Changes of Regulation of the Minister of Health of Indonesia Number 922/MENKES/PER/X/1993 about Pro-vision and Procedures for Administration of Licensed Pharmacies).*
14. *Immunization is putting enervated microbe of a certain disease into human body by injection or drinking (dropping into mouth) to make the body immune to that disease.*
15. *Health complaint is a condition where a person has health or mental problems because of acute illness, chronically illness, accident, crimes, or others.*
16. *Self treatment is an effort of household members/family to have a health treatment by themselves without visiting health facilities or a doctor/health personnel (for instance, by taking modern medicine, herb medicine, chief with a coin, compress, cupping suction, massage) in order to recover from illness or reduce the health complaint.*
17. *The case detection rate for all forms of tuberculosis is the number*

TB yang didiagnosis kambuh yang diobati dalam program penanggulangan TB nasional dan dilaporkan kepada WHO, dibagi dengan perkiraan WHO terhadap jumlah kasus insiden tuberkulosis pada tahun yang sama, dinyatakan sebagai persentase.

*of new and replase tuberculosis cases diagnosed and treated in national tuberculosis control programmes and notified to WHO, divided by WHO's estimate of the number of incident tuberculosis cases for the same year, expressed as a percentage.*

18. Angka keberhasilan pengobatan *tuberculosis smear positive*/Basil Tahan Asam (BTA) positif adalah proporsi (dinyatakan sebagai persentase) kasus TB BTA positif yang terdaftar di bawah program pengendalian TB nasional pada tahun tertentu yang dinyatakan berhasil menyelesaikan pengobatan. Dengan atau tanpa bukti bakteriologi keberhasilan ("sembuh" dan "menyelesaikan pengobatan" masing-masing).
  19. Kasus kumulatif AIDS adalah kumulatif kasus AIDS sampai dengan referensi waktu tertentu.
  20. BCG (*Bacillus Calmette Guerin*) merupakan vaksinasi untuk mencegah penyakit TBC, diberikan pada bayi baru lahir atau anak, dengan suntikan pada kulit pangkal lengan atas. Bekas suntikan kemudian akan membentuk tonjolan kecil jaringan parut pada kulit lengan atas. Suntikan BCG diberikan kepada anak sebanyak 1 kali.
  21. DPT (Difteri, Pertusis, Tetanus) merupakan vaksin untuk mencegah penyakit Difteri, Pertusis, dan Tetanus yang diberikan pada bayi berumur 3 bulan ke atas, dengan suntikan pada paha, diulang 1 bulan dan 2 bulan kemudian, sehingga suntikan imunisasi DPT lengkap
18. *The treatment success rate for new pulmonary smear-positive tuberculosis cases is the proportion (expressed as a percentage) of new smear-positive tuberculosis cases registered under a national tuberculosis control programme in a given year that succesfully completed treatment. With or without bacteriological evidence of succes ("cured" and "treatment completed" respectively).*
  19. *Cummulative AIDS case is cummmulative AIDS cases with reference to a particular time.*
  20. *BCG (Bacillus Calmette Guerin) is a vaccine to prevent TBC disease, given to newborns or children, by injection at the base of the skin of the upper arm. Injection site will form little bumps of scar tissue in the skin of the upper arm. BCG injections given to children 1 times.*
  21. *DPT (Diphtheria, Pertussis, Tetanus) is a vaccine to prevent the diphtheria, pertussis, and tetanus disease, given to infants aged 3 months and above, with a shot in the thigh, repeated one month and two months later, so that the complete DPT immunization*

pada Kalimantan Selatan berjumlah 3 kali (kadang-kadang selang waktu antar suntikan bisa lebih dari 1 bulan).

*shots at toddler totaling 3 times (sometimes the time interval between injections can be more than 1 month).*

22. Luas lantai adalah luas lantai yang ditempati dan digunakan untuk keperluan sehari-hari (sebatas atap).

*22. Floor area is the total area which is occupied and utilized daily.*

23. Air leding adalah sumber air yang berasal dari air yang telah melalui proses penjernihan dan penyehatan sebelum dialirkan kepada konsumen melalui instalasi berupa saluran air. Sumber air ini biasanya diusahakan oleh PAM/PDAM/BPAM. Termasuk dalam hal ini air leding yang didapat secara eceran.

*23. Pipe water is a water source that comes from water that has been through a process of purification and sanitation before distribute to consumers through an instalation of water lines. This water source is usually distributed by PAM/PDAM/BPAM. This include a pipe water that sold at retail.*

24. Sumur terlindung adalah air yang berasal dari dalam tanah yang digali dan lingkaran sumur tersebut dilindungi oleh tembok paling sedikit 0,8 meter di atas tanah dan 3 meter ke bawah tanah, serta ada lantai semen sejauh 1 meter dari lingkaran sumur.

*24. Protected wells is water that comes from the soil were excavated and the circumference of the well was protected by walls at least -.8 meters above ground and 3 meters underground, and cement floor as far as 1 meter from the well circumference.*

25. Status penguasaan bangunan tempat tinggal milik sendiri adalah jika tempat tinggal tersebut pada waktu pencacahan betul-betul sudah milik kepala rumah tangga atau salah seorang anggota rumah tangga. Rumah yang dibeli secara angsuran melalui kredit bank atau rumah dengan status sewa beli dianggap rumah milik sendiri.

*25. Own ownership property status is a status of dwelling occupied belongs to the head of household or one of the household member. Houses bought through bank credit or houses with leasing status were also categorized as an own property.*

26. Peristiwa tindak pidana yang dilaporkan ialah setiap peristiwa yang diterima kepolisian dari laporan masyarakat, atau peristiwa dimana pelakunya tertangkap tangan oleh kepolisian.

*26. Reported crime incidence includes all criminal cases reported and received by police office, and all crimes caught by police.*

27. Jumlah tindak pidana

menggambarkan jumlah kasus tindak pidana yang terjadi pada kurun waktu tertentu.

28. Risiko penduduk terjadi tindak pidana per 100.000 penduduk  
Resiko penduduk terjadi tindak pidana per 100.000 penduduk mengindikasikan peluang penduduk berisiko terkena tindak pidana. Biasanya dinyatakan dalam setiap 100.000 penduduk.

$$= \frac{\text{Jumlah tindak pidana tahun } t}{\text{Jumlah penduduk tahun } t} \times 100.000$$

29. Selang waktu terjadi tindak pidana tahun t

$$= \frac{365 \times 24 \times 60 \times 60}{\text{Jumlah tindak pidana tahun } t} \times (\text{detik})$$

Selang waktu terjadi tindak pidana tahun t mengindikasikan selang waktu terjadinya satu tindak kejahatan dengan kejahatan yang lain.

30. Persentase penyelesaian tindak pidana

$$= \frac{\text{Jumlah tindak pidana yang diselesaikan}}{\text{jumlah peristiwa tindak pidana yang dilaporkan}} \times 100\%$$

Persentase penyelesaian peristiwa tindak pidana menyatakan persentase penyelesaian tindak pidana oleh polisi. Suatu tindak pidana dinyatakan sebagai kasus yang selesai di tingkat kepolisian, apabila:

27. *Crime total refers to the number of criminal cases occurring during a given period.*

28. *Crime rate*

*Crime rate indicates the probability of population exposed to risk of crime, expressed in every 100,000 people.*

$$= \frac{\text{Number of criminal cases year } t}{\text{Total population year } t} \times 100.000$$

29. *Crime clock*

$$= \frac{365 \times 24 \times 60 \times 60}{\text{Number of criminal cases year } t} \times (\text{second})$$

*Crime clock indicates the time interval of occurrence between one crime to another crime.*

30. *Crime clearance rate*

$$= \frac{\text{Number of cleared criminal cases}}{\text{Number of reported criminal cases}} \times 100\%$$

*Crime clearance rate refers to percentage of crime clearance by police. A criminal case is categorized as a cleared case by police, if:*

1. berkas perkaranya sudah siap untuk diserahkan atau telah diserahkan kepada kejaksaan;
  2. dalam hal delik aduan, pengaduannya dicabut dalam tenggang waktu yang telah ditentukan menurut undang-undang;
  3. telah diselesaikan oleh kepolisian berdasarkan azas *plichtmatigheid* (kewajiban berdasarkan kewenangan hukum);
  4. kasus yang dimaksud tidak termasuk kompetensi kepolisian
  5. tersangka meninggal dunia;
  6. kasus kadaluwarsa.
31. Bencana Alam adalah peristiwa atau serangkaian peristiwa yang mengancam dan mengganggu kehidupan / penghidupan masyarakat yang disebabkan oleh faktor alam antara lain berupa gempa bumi, tsunami, gunung meletus, banjir, kekeringan, angin topan, dan tanah longsor sehingga mengakibatkan kerugian materi maupun non-materi.
  32. Korban meninggal adalah orang yang dilaporkan tewas atau meninggal dunia akibat bencana.
  33. Korban hilang adalah orang yang dilaporkan hilang atau tidak ditemukan atau tidak diketahui keberadaannya setelah terjadi bencana.
  34. Korban luka/sakit adalah orang yang mengalami luka-luka atau sakit, dalam keadaan luka ringan, luka sedang maupun luka parah/berat, baik yang berobat jalan maupun rawat inap.
  35. Rusak berat adalah kriteria
    1. *All documents are ready to submit or already submitted to justice court;*
    2. *In the case of attense that warrants complaint, the complaint was withdraw within a given period state in the law;*
    3. *The case was cleared by police based on the principle of plichtmatigheid (obligation on the basis of law outhority);*
    4. *The case was not the responsibility of police office;*
    5. *The suspect died;*
    6. *The case was out of date.*
  31. *Natural Disaster is an event or series of events that threaten and disrupt the lives and livelihoods caused by natural factors such as: earthquake, tsunami, volcanic eruption, flood, flash flood, drought, typhoon/cyclone, and landslide so it can lead to result in loss of material and non-material.*
  32. *Fatality is a person reported killed or death in the wake of a disaster.*
  33. *Missing person is a person reported missing or who cannot be located or who cannot be accounted for in the wake of a disaster.*
  34. *Casualty is a person suffering injury or illness, in a state of light injury, moderate injury, or heavy injury, which in undergoing treatment as either an outpatient or inpatient.*

- kerusakan yang mengakibatkan bangunan roboh atau sebagian besar komponen struktur rusak.
36. Rusak sedang adalah kriteria kerusakan yang mengakibatkan sebagian kecil komponen struktur rusak, dan komponen penunjang rusak namun bangunan masih tetap berdiri.
37. Rusak ringan adalah kriteria kerusakan yang mengakibatkan sebagian komponen struktur retak (struktur masih bisa digunakan) dan bangunan masih tetap berdiri.
38. Untuk mengukur kemiskinan, BPS menggunakan konsep kemampuan memenuhi kebutuhan dasar (*Basic Needs Approach*). Dengan pendekatan ini, kemiskinan dipandang sebagai ketidakmampuan dari sisi ekonomi untuk memenuhi kebutuhan dasar makanan dan bukan makanan yang diukur dari sisi pengeluaran. Metode yang digunakan adalah menghitung Garis Kemiskinan (GK), yang terdiri dari dua komponen yaitu Garis Kemiskinan Makanan (GKM) dan Garis Kemiskinan Non-Makanan (GKNM). Penghitungan Garis Kemiskinan dilakukan secara terpisah untuk daerah perkotaan dan perdesaan.
39. Penduduk miskin adalah penduduk yang memiliki rata-rata pengeluaran per kapita per bulan di bawah Garis Kemiskinan.
40. Garis Kemiskinan Makanan (GKM) merupakan nilai pengeluaran kebutuhan minimum makanan yang disetarakan dengan 2.100 kkalori per kapita per hari.
35. *Severely damaged is the criteria of damage that resulted most buildings collapsed or damaged its structural components.*
36. *Damaged is the criteria of damage that resulted defective fraction of structural components and supporting components damaged, but the building still stands.*
37. *Lightly damaged is the criteria of damage that resulted partially cracked structural components, but the structure still can be used and the building still stands.*
38. *To measure poverty, BPS-Statistics Indonesia has used the concept of basic needs approach. Therefore, poverty is viewed as economic inability to fulfill food and non-food basic needs which are measured by consumption/expenditure. The method used is calculating poverty line, which consists of two components that are Food Poverty Line (FPL) and Non-Food Poverty Line (NFPL). The poverty line was calculated separately for urban and rural areas.*
39. *A person whose expenditure per capita per month is below the poverty line is considered to be poor.*
40. *The Food Poverty Line refers to the daily minimum requirement of 2,100 kcal per capita per day. The Non-Food Poverty Line refers*



Garis Kemiskinan Non-Makanan (GKNM) adalah kebutuhan minimum untuk perumahan, sandang, pendidikan, kesehatan, dan kebutuhan dasar lainnya.

#### 41. Ukuran Kemiskinan

- a. *Head Count Index (HCI-P0)* adalah persentase penduduk miskin yang berada di bawah Garis Kemiskinan (GK).
- b. Indeks Kedalaman Kemiskinan (*Poverty Gap Index-P1*) merupakan ukuran rata-rata kesenjangan pengeluaran masing-masing penduduk miskin terhadap garis kemiskinan. Semakin tinggi nilai indeks, semakin jauh rata-rata pengeluaran penduduk dari garis kemiskinan.
- c. Indeks Keparahan Kemiskinan (*Poverty Severity Index-P2*) memberikan gambaran mengenai penyebaran pengeluaran di antara penduduk miskin. Semakin tinggi nilai indeks, semakin tinggi ketimpangan pengeluaran di antara penduduk miskin.

*Foster-Greer-Thorbecke (1984)* merumuskan suatu ukuran yang digunakan untuk mengukur tingkat kemiskinan sebagai berikut:

$$P_a = \frac{1}{n} \sum_{i=1}^q \left[ \frac{z - y_i}{z} \right]^a$$

dimana

$a=0, 1, 2$

$z$ =Garis kemiskinan

$y_i$ =Rata-rata pengeluaran perkapita sebulan penduduk yang berada

to the minimum requirement for household necessities for clothing, education, health, and other basic individual needs.

#### 41. Poverty Measures

- a. *Head Count Index (HCI-P0)* simply measures the percentage of the population that is counted as poor, often denoted by  $P_0$ .
- b. *Poverty Gap Index-P1* measures the extent to which individuals fall below the poverty line (the poverty gaps) as a proportion of the poverty line. Higher value of the index shows that the gap between average expenditure of the poor and the poverty line is wider.
- c. *Poverty Severity Index-P2* describes inequality among the poor. This is simply a weighted sum of poverty gaps (as a proportion of the poverty line), where the weights are the proportionate poverty gaps themselves. Hence, by squaring the poverty gap index, the measure implicitly puts more weight on observations that fall well below the poverty line. Higher value of the index shows that inequality among the poor is higher.

*Foster-Greer-Thorbecke (1984)* developed poverty measures that may be written as:

$$P_a = \frac{1}{n} \sum_{i=1}^q \left[ \frac{z - y_i}{z} \right]^a$$

where:

$a=0, 1, 2$

$z$ =the poverty line

di bawah garis kemiskinan  
 ( $i=1,2,\dots,q$ ),  $y_i < z$   
 $q$ =Banyaknya penduduk yang  
 berada di bawah garis  
 kemiskinan

$n$ =Jumlah penduduk

Jika  $a=0$ , diperoleh *Head Count Index (P0)*, jika  $a=1$  diperoleh indeks kedalaman kemiskinan (*Poverty Gap Index-P1*) dan jika  $a=2$  disebut indeks keparahan kemiskinan (*Poverty Severity Index-P2*).

$y_i$ =Average expenditure per capita  
 per month of the poor  
 ( $i=1,2,\dots,q$ ),  $y_i < z$   
 $q$ =the number of poor  
 $n$ =the total population

if  $a=0$  is obtained Head Count Index ( $P_0$ ), if  $a=1$  is obtained Poverty Gap Index-P1, and if  $a=2$  is obtained Poverty Severity Index-P2.

42. Indeks Pembangunan Manusia (IPM) menjelaskan bagaimana penduduk dapat mengakses hasil pembangunan dalam memperoleh pendapatan, kesehatan, pendidikan dan sebagainya. IPM diperkenalkan oleh UNDP pada tahun 1990 dan dipublikasikan secara berkala dalam laporan tahunan *Human Development Report (HDR)*. IPM dibentuk oleh 3 (tiga) dimensi dasar: Umur panjang dan hidup sehat; pengetahuan; dan standar hidup layak.

42. The Human Development Index (HDI) explains how people can access development results in obtaining income, health, education and so forth. HDI was introduced by United Nations Development Programme (UNDP) in 1990 and published periodically in the annual report of the Human Development Report. HDI was formed by three basic dimensions: a long and healthy life; knowledge; and a decent standard of living.

**ULASAN****DESCRIPTION****Pendidikan**

Pendidikan merupakan salah satu bidang yang menjadi perhatian serius bagi pemerintah pusat maupun daerah. Berbagai upaya pemerintah dalam mencerdaskan kehidupan bangsa diantaranya dengan usaha penyediaan fasilitas/sarana pendidikan yang memadai dan layak serta penyediaan sumber daya manusia (guru) yang berkualitas.

Fasilitas pendidikan di Kalimantan Selatan tersebar di setiap kabupaten/kota. Jumlah sekolah SD/MI sebanyak 3.442 sekolah, sedangkan untuk jumlah sekolah SMP/MTs mencapai 938 sekolah, dan jumlah sekolah SMA/SMK/Aliyah sebanyak 468 sekolah. Disamping itu rasio murid-guru secara rata-rata keseluruhan mencapai 9 hingga 16 murid per guru.

**Kesehatan dan Keluarga Berencana**

Sarana kesehatan sebagai tempat berobat di Kalimantan Selatan cukup memadai. Dalam melayani kesehatan penduduk terutama di pedesaan, ketersediaan puskesmas di Kalimantan Selatan sangat membantu. Jumlah puskesmas yang tersebar di seluruh Kalimantan Selatan tahun 2018 adalah sebanyak 230 buah. Selain itu, fasilitas yang sangat penting yang harus tersedia adalah rumah sakit. Jumlah rumah sakit umum pada tahun 2018 mencapai 31 buah untuk seluruh kabupaten/kota di Kalimantan Selatan. Dengan adanya fasilitas kesehatan tersebut yang tersebar di wilayah Kalimantan Selatan diharapkan mampu memberikan pelayanan yang baik bagi masyarakat.

**Education**

*Education is one sector that becomes a serious concern for government. Government efforts for increasing nation's intellectual life such is provision of facilities/means of adequate and appropriate education and provision of human resources (teachers) quality.*

*Educational facilities in Kalimantan Selatan are spread in every regency/municipality. The number of elementary schools is 3,442 schools, while for the number of junior high school schools it reaches 938 schools, and the number of high school is 468 schools. Besides that the average student-teacher ratio reaches 9 to 16 students per teacher.*

**Health and Family Planning**

*Health facilities as a place to seek treatment in Kalimantan Selatan is adequate. In serving the population's health, especially in rural areas, the availability of health centers in Kalimantan Selatan is very helpful. The number of health centers scattered throughout Kalimantan Selatan is as much as 230. In addition, the facility is very important to be available is the hospital. The number of general hospitals in 2018 to 31 units for all regency/municipality in Kalimantan Selatan. With the spread of the health facility in Kalimantan Selatan are expected to provide good service for the community.*

Tujuan Keluarga Berencana (KB) antara lain tercapainya suatu masyarakat yang sejahtera melalui upaya perencanaan dan pengendalian jumlah kelahiran. Dilihat dari jenis alat kontrasepsi, pola penggunaan alat kontrasepsi masyarakat Kalimantan Selatan sebagian besar memakai jenis suntik sebanyak 268.773 orang dan pil 243.000 orang.

### **Kriminalitas**

Data dari Kepolisian Daerah Kalimantan Selatan menunjukkan bahwa jumlah tindak pidana selama tahun 2018 tercatat 6.422, lebih sedikit dibandingkan tahun 2017 yang mencapai 7.336. Dari tindak pidana yang terjadi selama tahun 2018 tersebut, persentase penyelesaiannya mencapai 84,05 persen, lebih besar dibandingkan tahun 2017 yang mencapai 81,94 persen.

*The Purpose of Family Planning (KB) includes achieving a prosperous society through planning and controlling the number of births. Judging from the type of contraception, the pattern of contraceptive use in Kalimantan Selatan mostly uses injections as much as 268,773 people and pills 243,000 people*

### **Criminality**

*Data from the Kalimantan Selatan Regional Police shows that the number of criminal acts during 2018 was recorded at 6,422, lower than in 2017 which reached 7,336. Of the criminal acts that occurred during 2018, the percentage of completion reached 84.05 percent, greater than in 2017 which reached 81.94 percent.*

#### 4.1 PENDIDIKAN/EDUCATION

**Tabel 4.1.1** Jumlah Sekolah, Guru, dan Murid Raudatul Athfal (RA) di Bawah Kementerian Agama Menurut Kabupaten/Kota, 2017/2018 dan 2018/2019  
**Number of Schools, Teachers, and Pupils in Raudatul Athfal (RA) Under The Ministry of Religious Affairs by Regency/Municipality, 2017/2018 and 2018/2019**

| Kabupaten/Kota<br>Regency/Municipality | 2017/2018           |                   |                  | 2018/2019           |                   |                  |
|--|---------------------|-------------------|------------------|---------------------|-------------------|------------------|
|  | Sekolah/<br>Schools | Guru/<br>Teachers | Siswa/<br>Pupils | Sekolah/<br>Schools | Guru/<br>Teachers | Siswa/<br>Pupils |
| (1)                                    | (2)                 | (3)               | (4)              | (5)                 | (6)               | (7)              |
| <i>Kabupaten/Regency</i>               |                     |                   |                  |                     |                   |                  |
| 1. Tanah Laut                          | 8                   | 55                | 332              | 8                   | 58                | 506              |
| 2. Kotabaru                            | 14                  | 72                | 704              | 14                  | 74                | 742              |
| 3. Banjar                              | 45                  | 216               | 2 623            | 44                  | 215               | 2 599            |
| 4. Barito Kuala                        | 25                  | 93                | 657              | 25                  | 99                | 658              |
| 5. Tapin                               | 9                   | 38                | 402              | 9                   | 38                | 393              |
| 6. Hulu Sungai Selatan                 | 35                  | 169               | 1 749            | 35                  | 182               | 1 787            |
| 7. Hulu Sungai Tengah                  | 32                  | 110               | 1 138            | 32                  | 110               | 1 290            |
| 8. Hulu Sungai Utara                   | 66                  | 322               | 2 945            | ...                 | ...               | ...              |
| 9. Tabalong                            | 12                  | 48                | 612              | 13                  | 49                | 687              |
| 10. Tanah Bumbu                        | 4                   | 34                | 506              | 4                   | 35                | 527              |
| 11. Balangan                           | 8                   | 40                | 315              | 8                   | 41                | 310              |
| <i>Kota/Municipality</i>               |                     |                   |                  |                     |                   |                  |
| 1. Banjarmasin                         | 58                  | 240               | 2 559            | 61                  | 250               | 2 365            |
| 2. Banjarbaru                          | 19                  | 93                | 734              | 19                  | 113               | 824              |
| <b>Kalimantan Selatan</b>              | <b>335</b>          | <b>1 530</b>      | <b>15 276</b>    | <b>339</b>          | <b>1 592</b>      | <b>15 455</b>    |

Sumber/Source : Kementerian Agama, Data Semester Ganjil/Ministry of Religious Affairs, Odd Semester Data

**Tabel 4.1.2** Jumlah Sekolah, Guru, dan Murid Sekolah Dasar (SD) di Bawah Kementerian Pendidikan dan Kebudayaan Menurut Kabupaten/Kota, 2017/2018  
**Number of Schools, Teachers, and Pupils in Primary Schools Under The Ministry of Education and Culture by Regency/Municipality, 2017/2018**

| Kabupaten/Kota<br>Regency/Municipality | Sekolah/School   |                   |                 |
|--|------------------|-------------------|-----------------|
|  | Negeri<br>Public | Swasta<br>Private | Jumlah<br>Total |
| (1)                                    | (2)              | (3)               | (4)             |
| <i>Kabupaten/Regency</i>               |                  |                   |                 |
| 1. Tanah Laut                          | 230              | 6                 | 236             |
| 2. Kotabaru                            | 226              | 28                | 254             |
| 3. Banjar                              | 359              | 6                 | 365             |
| 4. Barito Kuala                        | 269              | 3                 | 272             |
| 5. Tapin                               | 175              | ...               | 175             |
| 6. Hulu Sungai Selatan                 | 242              | 2                 | 244             |
| 7. Hulu Sungai Tengah                  | 261              | 5                 | 266             |
| 8. Hulu Sungai Utara                   | 177              | 7                 | 184             |
| 9. Tabalong                            | 214              | 6                 | 220             |
| 10. Tanah Bumbu                        | 180              | 17                | 197             |
| 11. Balangan                           | 171              | 2                 | 173             |
| <i>Kota/Municipality</i>               |                  |                   |                 |
| 1. Banjarmasin                         | 207              | 41                | 248             |
| 2. Banjarbaru                          | 66               | 11                | 77              |
| <b>Kalimantan Selatan</b>              | <b>2 777</b>     | <b>134</b>        | <b>2 911</b>    |

Bersambung/ Continued...

Lanjutan Tabel/*Continued Table* 4.1.2

| Kabupaten/Kota<br><i>Regency/Municipality</i> | Guru <sup>1</sup> / <i>Teachers</i> <sup>1</sup> |                          |                        |
|---|--|--------------------------|------------------------|
|   | Negeri<br><i>Public</i>                          | Swasta<br><i>Private</i> | Jumlah<br><i>Total</i> |
| (1)   | (5)  | (6)                      | (7)                    |
| <i>Kabupaten/Regency</i>                      |  |                          |                        |
| 1. Tanah Laut                                 | 2 304  | 65                       | 2 369                  |
| 2. Kotabaru                                   | 2 170  | 212                      | 2 382                  |
| 3. Banjar                                     | 3 181  | 73                       | 3 254                  |
| 4. Barito Kuala                               | 2 168  | 18                       | 2 186                  |
| 5. Tapin                                      | 1 399  | ...                      | 1 399                  |
| 6. Hulu Sungai Selatan                        | 1 952  | 26                       | 1 978                  |
| 7. Hulu Sungai Tengah                         | 2 118  | 54                       | 2 172                  |
| 8. Hulu Sungai Utara                          | 1 716  | 109                      | 1 825                  |
| 9. Tabalong                                   | 1 979  | 93                       | 2 072                  |
| 10. Tanah Bumbu                               | 2 119  | 166                      | 2 285                  |
| 11. Balangan                                  | 1 381  | 19                       | 1 400                  |
| <i>Kota/Municipality</i>                      |  |                          |                        |
| 1. Banjarmasin                                | 2 479  | 632                      | 3 111                  |
| 2. Banjarbaru                                 | 1 151  | 222                      | 1 373                  |
| <b>Kalimantan Selatan</b>                     | <b>26 117</b>                                    | <b>1 689</b>             | <b>27 806</b>          |

Bersambung/ *Continued....*

Lanjutan Tabel/*Continued Table* 4.1.2

| Kabupaten/Kota<br><i>Regency/Municipality</i> | Murid/ <i>Students</i>  |                          |                        |
|---|-------------------------|--------------------------|------------------------|
|   | Negeri<br><i>Public</i> | Swasta<br><i>Private</i> | Jumlah<br><i>Total</i> |
| (1)   | (8)                     | (9)                      | (10)                   |
| <i>Kabupaten/Regency</i>                      |                         |                          |                        |
| 1. Tanah Laut                                 | 34 947                  | 1 147                    | 36 094                 |
| 2. Kotabaru                                   | 33 524                  | 4 088                    | 37 612                 |
| 3. Banjar                                     | 42 278                  | 995                      | 43 273                 |
| 4. Barito Kuala                               | 29 753                  | 293                      | 30 046                 |
| 5. Tapin                                      | 18 261                  | ...                      | 18 261                 |
| 6. Hulu Sungai Selatan                        | 19 019                  | 480                      | 19 499                 |
| 7. Hulu Sungai Tengah                         | 21 144                  | 937                      | 22 081                 |
| 8. Hulu Sungai Utara                          | 13 611                  | 1 498                    | 15 109                 |
| 9. Tabalong                                   | 24 277                  | 1 610                    | 25 887                 |
| 10. Tanah Bumbu                               | 34 558                  | 2 576                    | 37 134                 |
| 11. Balangan                                  | 12 010                  | 206                      | 12 216                 |
| <i>Kota/Municipality</i>                      |                         |                          |                        |
| 1. Banjarmasin                                | 48 946                  | 10 090                   | 59 036                 |
| 2. Banjarbaru                                 | 21 575                  | 3 384                    | 24 959                 |
| <b>Kalimantan Selatan</b>                     | <b>353 903</b>          | <b>27 304</b>            | <b>381 207</b>         |

Catatan/*Note* : <sup>1</sup> Jumlah guru termasuk kepala sekolah dan guru/*The total of teachers including headmaster and teacher*

Sumber/*Source* : Kementerian Pendidikan dan Kebudayaan, Data Semester Ganjil/*Ministry of Educations and Culture, Odd Semester Data*



**Table 4.1.3** Jumlah Sekolah, Guru, dan Murid Madrasah Ibtidaiyah (MI) di Bawah Kementerian Agama Menurut Kabupaten/Kota, 2017/2018  
**Table** *Number of Schools, Teachers, and Pupils in Madrasah Ibtidaiyah (MI) Under The Ministry of Religious Affairs by Regency/Municipality, 2017/2018*

| Kabupaten/Kota<br>Regency/Municipality | Sekolah/School   |                   |                 |                  |                   |                 |
|--|------------------|-------------------|-----------------|------------------|-------------------|-----------------|
|  | 2017/2018        |                   |                 | 2018/2019        |                   |                 |
|  | Negeri<br>Public | Swasta<br>Private | Jumlah<br>Total | Negeri<br>Public | Swasta<br>Private | Jumlah<br>Total |
| (1)                                    | (2)              | (3)               | (4)             | (5)              | (6)               | (7)             |
| <i>Kabupaten/Regency</i>               |                  |                   |                 |                  |                   |                 |
| 1. Tanah Laut                          | 5                | 16                | 21              | 5                | 16                | 21              |
| 2. Kotabaru                            | 2                | 8                 | 10              | 2                | 8                 | 10              |
| 3. Banjar                              | 20               | 84                | 104             | 20               | 84                | 104             |
| 4. Barito Kuala                        | 10               | 45                | 55              | 10               | 45                | 55              |
| 5. Tapin                               | 8                | 7                 | 15              | 8                | 7                 | 15              |
| 6. Hulu Sungai Selatan                 | 20               | 21                | 41              | 20               | 21                | 41              |
| 7. Hulu Sungai Tengah                  | 24               | 18                | 42              | 24               | 18                | 42              |
| 8. Hulu Sungai Utara                   | 28               | 55                | 83              | ...              | 1                 | 1               |
| 9. Tabalong                            | 12               | 22                | 34              | 12               | 22                | 34              |
| 10. Tanah Bumbu                        | 1                | 13                | 14              | 1                | 13                | 14              |
| 11. Balangan                           | 7                | 29                | 36              | 7                | 29                | 36              |
| <i>Kota/Municipality</i>               |                  |                   |                 |                  |                   |                 |
| 1. Banjarmasin                         | 5                | 59                | 64              | 5                | 59                | 64              |
| 2. Banjarbaru                          | 1                | 11                | 12              | 1                | 12                | 13              |
| <b>Kalimantan Selatan</b>              | <b>143</b>       | <b>388</b>        | <b>531</b>      | <b>143</b>       | <b>389</b>        | <b>532</b>      |

Bersambung/ Continued....

Lanjutan Tabel/*Continued Table* 4.1.3

| Kabupaten/Kota<br><i>Regency/Municipality</i> | Guru <sup>1</sup> / <i>Teachers</i> <sup>1</sup> |                          |                        |                         |                          |                        |
|---|--|--------------------------|------------------------|-------------------------|--------------------------|------------------------|
|   | 2017/2018  |                          |                        | 2018/2019               |                          |                        |
|   | Negeri<br><i>Public</i>                          | Swasta<br><i>Private</i> | Jumlah<br><i>Total</i> | Negeri<br><i>Public</i> | Swasta<br><i>Private</i> | Jumlah<br><i>Total</i> |
| (1)   | (8)  | (9)                      | (10)                   | (11)                    | (12)                     | (13)                   |
| <i>Kabupaten/Regency</i>                      |  |                          |                        |                         |                          |                        |
| 1. Tanah Laut                                 | 99   | 164                      | 263                    | 111                     | 175                      | 286                    |
| 2. Kotabaru                                   | 38   | 43                       | 81                     | 39                      | 88                       | 127                    |
| 3. Banjar                                     | 371  | 866                      | 1 237                  | 380                     | 873                      | 1 253                  |
| 4. Barito Kuala                               | 150  | 370                      | 520                    | 169                     | 386                      | 555                    |
| 5. Tapin                                      | 148  | 84                       | 232                    | 150                     | 87                       | 237                    |
| 6. Hulu Sungai Selatan                        | 350  | 322                      | 672                    | 367                     | 344                      | 711                    |
| 7. Hulu Sungai Tengah                         | 353  | 216                      | 569                    | 354                     | 217                      | 571                    |
| 8. Hulu Sungai Utara                          | 492  | 656                      | 1 148                  | ...                     | 10                       | 10                     |
| 9. Tabalong                                   | 161  | 213                      | 374                    | 163                     | 218                      | 381                    |
| 10. Tanah Bumbu                               | 4  | 198                      | 202                    | 12                      | 204                      | 216                    |
| 11. Balangan                                  | 110  | 279                      | 389                    | 111                     | 275                      | 386                    |
| <i>Kota/Municipality</i>                      |  |                          |                        |                         |                          |                        |
| 1. Banjarmasin                                | 101  | 702                      | 803                    | 105                     | 761                      | 866                    |
| 2. Banjarbaru                                 | 22   | 188                      | 210                    | 22                      | 191                      | 213                    |
| <b>Kalimantan Selatan</b>                     | <b>2 399</b>                                     | <b>4 301</b>             | <b>6 700</b>           | <b>2 470</b>            | <b>4 467</b>             | <b>6 937</b>           |

Bersambung/ *Continued...*

Lanjutan Tabel/*Continued Table* 4.1.3

| Kabupaten/Kota<br>Regency/Municipality | Murid/Students   |                   |                 |                  |                   |                 |
|--|------------------|-------------------|-----------------|------------------|-------------------|-----------------|
|  | 2017/2018        |                   |                 | 2018/2019        |                   |                 |
|  | Negeri<br>Public | Swasta<br>Private | Jumlah<br>Total | Negeri<br>Public | Swasta<br>Private | Jumlah<br>Total |
| (1)                                    | (14)             | (15)              | (16)            | (17)             | (18)              | (19)            |
| <i>Kabupaten/Regency</i>               |                  |                   |                 |                  |                   |                 |
| 1. Tanah Laut                          | 1 427            | 2 190             | 3 617           | 1 572            | 2 227             | 3 799           |
| 2. Kotabaru                            | 559              | 1 194             | 1 753           | 566              | 1 366             | 1 932           |
| 3. Banjar                              | 4 931            | 9 498             | 14 429          | 5 055            | 9 319             | 14 374          |
| 4. Barito Kuala                        | 1 456            | 3 402             | 4 858           | 1 473            | 3 413             | 4 886           |
| 5. Tapin                               | 1 466            | 629               | 2 095           | 1 602            | 681               | 2 283           |
| 6. Hulu Sungai Selatan                 | 3 264            | 1 630             | 4 894           | 3 332            | 1 775             | 5 107           |
| 7. Hulu Sungai Tengah                  | 3 488            | 1 174             | 4 662           | 3 789            | 1 310             | 5 099           |
| 8. Hulu Sungai Utara                   | 4 147            | 5 824             | 9 971           | ...              | 0                 | 0               |
| 9. Tabalong                            | 1 367            | 1 742             | 3 109           | 1 411            | 1 804             | 3 215           |
| 10. Tanah Bumbu                        | 64               | 3 202             | 3 266           | 67               | 3 276             | 3 343           |
| 11. Balangan                           | 1 076            | 1 512             | 2 588           | 1 124            | 1 585             | 2 709           |
| <i>Kota/Municipality</i>               |                  |                   |                 |                  |                   |                 |
| 1. Banjarmasin                         | 1 406            | 9 896             | 11 302          | 1 497            | 10 922            | 12 419          |
| 2. Banjarbaru                          | 212              | 3 050             | 3 262           | 187              | 2 996             | 3 183           |
| <b>Kalimantan Selatan</b>              | <b>24 863</b>    | <b>44 943</b>     | <b>69 806</b>   | <b>25 902</b>    | <b>46 553</b>     | <b>72 455</b>   |

Sumber/*Source* : Kementerian Agama, Data Semester Ganjil/*Ministry of Religious Affairs, Odd Semester Data*

**Tabel 4.1.4** Jumlah Sekolah, Guru, dan Murid Sekolah Menengah Pertama (SMP) di Bawah Kementerian Pendidikan dan Kebudayaan Menurut Kabupaten/Kota, 2017/2018  
*Number of Schools, Teachers, and Pupils in Junior High Schools Under The Ministry of Education and Culture by Regency/Municipality, 2017/2018*

| Kabupaten/Kota<br>Regency/Municipality | Sekolah/School   |                   |                 |
|--|------------------|-------------------|-----------------|
|  | Negeri<br>Public | Swasta<br>Private | Jumlah<br>Total |
| (1)                                    | (2)              | (3)               | (4)             |
| <i>Kabupaten/Regency</i>               |                  |                   |                 |
| 1. Tanah Laut                          | 48               | 5                 | 53              |
| 2. Kotabaru                            | 52               | 7                 | 59              |
| 3. Banjar                              | 66               | 7                 | 73              |
| 4. Barito Kuala                        | 55               | 1                 | 56              |
| 5. Tapin                               | 22               | 4                 | 26              |
| 6. Hulu Sungai Selatan                 | 33               | 3                 | 36              |
| 7. Hulu Sungai Tengah                  | 35               | 2                 | 37              |
| 8. Hulu Sungai Utara                   | 27               | 3                 | 30              |
| 9. Tabalong                            | 55               | 3                 | 58              |
| 10. Tanah Bumbu                        | 53               | 8                 | 61              |
| 11. Balangan                           | 23               | 1                 | 24              |
| <i>Kota/Municipality</i>               |                  |                   |                 |
| 1. Banjarmasin                         | 35               | 28                | 63              |
| 2. Banjarbaru                          | 14               | 8                 | 22              |
| <b>Kalimantan Selatan</b>              | <b>518</b>       | <b>80</b>         | <b>598</b>      |

Bersambung/ Continued...

Lanjutan Tabel/*Continued Table* 4.1.4

| Kabupaten/Kota<br><i>Regency/Municipality</i> | Guru <sup>1</sup> / <i>Teachers</i> <sup>1</sup> |                          |                        |
|---|--|--------------------------|------------------------|
|   | Negeri<br><i>Public</i>                          | Swasta<br><i>Private</i> | Jumlah<br><i>Total</i> |
| (1)   | (5)  | (6)                      | (7)                    |
| <i>Kabupaten/Regency</i>                      |  |                          |                        |
| 1. Tanah Laut                                 | 701  | 20                       | 721                    |
| 2. Kotabaru                                   | 694  | 61                       | 755                    |
| 3. Banjar                                     | 966  | 128                      | 1 094                  |
| 4. Barito Kuala                               | 716  | 10                       | 726                    |
| 5. Tapin                                      | 339  | 24                       | 363                    |
| 6. Hulu Sungai Selatan                        | 417  | 29                       | 446                    |
| 7. Hulu Sungai Tengah                         | 447  | 9                        | 456                    |
| 8. Hulu Sungai Utara                          | 413  | 28                       | 441                    |
| 9. Tabalong                                   | 625  | 49                       | 674                    |
| 10. Tanah Bumbu                               | 748  | 77                       | 825                    |
| 11. Balangan                                  | 272  | 5                        | 277                    |
| <i>Kota/Municipality</i>                      |  |                          |                        |
| 1. Banjarmasin                                | 1 156  | 318                      | 1 474                  |
| 2. Banjarbaru                                 | 506  | 101                      | 607                    |
| <b>Kalimantan Selatan</b>                     | <b>8 000</b>                                     | <b>859</b>               | <b>8 859</b>           |

Bersambung/ *Continued....*

Lanjutan Tabel/*Continued Table* 4.1.4

| Kabupaten/Kota<br><i>Regency/Municipality</i> | Murid/ <i>Students</i>  |                          |                        |
|---|-------------------------|--------------------------|------------------------|
|   | Negeri<br><i>Public</i> | Swasta<br><i>Private</i> | Jumlah<br><i>Total</i> |
| (1)   | (8)                     | (9)                      | (10)                   |
| <i>Kabupaten/Regency</i>                      |                         |                          |                        |
| 1. Tanah Laut                                 | 9 430                   | 215                      | 9 645                  |
| 2. Kotabaru                                   | 11 249                  | 1 190                    | 12 439                 |
| 3. Banjar                                     | 12 523                  | 1 805                    | 14 328                 |
| 4. Barito Kuala                               | 9 133                   | 153                      | 9 286                  |
| 5. Tapin                                      | 4 413                   | 353                      | 4 766                  |
| 6. Hulu Sungai Selatan                        | 4 565                   | 293                      | 4 858                  |
| 7. Hulu Sungai Tengah                         | 5 377                   | 223                      | 5 600                  |
| 8. Hulu Sungai Utara                          | 3 633                   | 318                      | 3 951                  |
| 9. Tabalong                                   | 6 409                   | 794                      | 7 203                  |
| 10. Tanah Bumbu                               | 11 254                  | 933                      | 12 187                 |
| 11. Balangan                                  | 2 839                   | 133                      | 2 972                  |
| <i>Kota/Municipality</i>                      |                         |                          |                        |
| 1. Banjarmasin                                | 20 984                  | 3 384                    | 24 368                 |
| 2. Banjarbaru                                 | 8 119                   | 1 081                    | 9 200                  |
| <b>Kalimantan Selatan</b>                     | <b>109 928</b>          | <b>10 875</b>            | <b>120 803</b>         |

Catatan/*Note* : <sup>1</sup> Jumlah guru termasuk kepala sekolah dan guru/*The total of teachers including headmaster and teacher*

Sumber/*Source* : Kementerian Pendidikan dan Kebudayaan, Data Semester Ganjil/*Ministry of Educations and Culture, Odd Semester Data*

**Table 4.1.5** Jumlah Sekolah, Guru, dan Murid Madrasah Tsanawiyah (MTs) di Bawah Kementerian Agama Menurut Kabupaten/Kota, 2017/2018  
**Number of Schools, Teachers, and Pupils in Madrasah Tsanawiyah (MTs) Under The Ministry of Religious Affairs by Regency/Municipality, 2017/2018**

| Kabupaten/Kota<br>Regency/Municipality | Sekolah/School   |                   |                 |                  |                   |                 |
|--|------------------|-------------------|-----------------|------------------|-------------------|-----------------|
|  | 2017/2018        |                   |                 | 2018/2019        |                   |                 |
|  | Negeri<br>Public | Swasta<br>Private | Jumlah<br>Total | Negeri<br>Public | Swasta<br>Private | Jumlah<br>Total |
| (1)                                    | (2)              | (3)               | (4)             | (5)              | (6)               | (7)             |
| <i>Kabupaten/Regency</i>               |                  |                   |                 |                  |                   |                 |
| 1. Tanah Laut                          | 6                | 13                | 19              | 6                | 14                | 20              |
| 2. Kotabaru                            | 2                | 13                | 15              | 2                | 13                | 15              |
| 3. Banjar                              | 9                | 49                | 58              | 9                | 49                | 58              |
| 4. Barito Kuala                        | 6                | 35                | 41              | 6                | 36                | 42              |
| 5. Tapin                               | 6                | 8                 | 14              | 6                | 8                 | 14              |
| 6. Hulu Sungai Selatan                 | 12               | 12                | 24              | 12               | 12                | 24              |
| 7. Hulu Sungai Tengah                  | 11               | 10                | 21              | 11               | 10                | 21              |
| 8. Hulu Sungai Utara                   | 6                | 26                | 32              | ...              | 1                 | 1               |
| 9. Tabalong                            | 12               | 15                | 27              | 12               | 15                | 27              |
| 10. Tanah Bumbu                        | 3                | 21                | 24              | 3                | 21                | 24              |
| 11. Balangan                           | 5                | 12                | 17              | 5                | 12                | 17              |
| <i>Kota/Municipality</i>               |                  |                   |                 |                  |                   |                 |
| 1. Banjarmasin                         | 4                | 31                | 35              | 4                | 31                | 35              |
| 2. Banjarbaru                          | ...              | 13                | 13              | ...              | 13                | 13              |
| <b>Kalimantan Selatan</b>              | <b>82</b>        | <b>258</b>        | <b>340</b>      | <b>84</b>        | <b>260</b>        | <b>344</b>      |

Bersambung/ Continued....

Lanjutan Tabel/*Continued Table* 4.1.5

| Kabupaten/Kota<br><i>Regency/Municipality</i> | Guru <sup>1</sup> / <i>Teachers</i> <sup>1</sup> |                          |                        |                         |                          |                        |
|---|--|--------------------------|------------------------|-------------------------|--------------------------|------------------------|
|   | 2017/2018  |                          |                        | 2018/2019               |                          |                        |
|   | Negeri<br><i>Public</i>                          | Swasta<br><i>Private</i> | Jumlah<br><i>Total</i> | Negeri<br><i>Public</i> | Swasta<br><i>Private</i> | Jumlah<br><i>Total</i> |
| (1)   | (8)  | (9)                      | (10)                   | (11)                    | (12)                     | (13)                   |
| <i>Kabupaten/Regency</i>                      |  |                          |                        |                         |                          |                        |
| 1. Tanah Laut                                 | 183  | 182                      | 365                    | 225                     | 199                      | 424                    |
| 2. Kotabaru                                   | 53   | 173                      | 226                    | 53                      | 224                      | 277                    |
| 3. Banjar                                     | 236  | 600                      | 836                    | 263                     | 634                      | 897                    |
| 4. Barito Kuala                               | 102  | 352                      | 454                    | 140                     | 371                      | 511                    |
| 5. Tapin                                      | 151  | 140                      | 291                    | 159                     | 141                      | 300                    |
| 6. Hulu Sungai Selatan                        | 341  | 172                      | 513                    | 341                     | 177                      | 518                    |
| 7. Hulu Sungai Tengah                         | 378  | 180                      | 558                    | 399                     | 188                      | 587                    |
| 8. Hulu Sungai Utara                          | 210  | 331                      | 541                    | ...                     | 9                        | 9                      |
| 9. Tabalong                                   | 342  | 148                      | 490                    | 350                     | 172                      | 522                    |
| 10. Tanah Bumbu                               | 52   | 266                      | 318                    | 54                      | 273                      | 327                    |
| 11. Balangan                                  | 143  | 131                      | 274                    | 158                     | 151                      | 309                    |
| <i>Kota/Municipality</i>                      |  |                          |                        |                         |                          |                        |
| 1. Banjarmasin                                | 169  | 374                      | 543                    | 147                     | 393                      | 540                    |
| 2. Banjarbaru                                 | ...  | 228                      | 228                    | ...                     | 250                      | 250                    |
| <b>Kalimantan Selatan</b>                     | <b>2 360</b>                                     | <b>3 277</b>             | <b>5 637</b>           | <b>2 502</b>            | <b>3 516</b>             | <b>6 018</b>           |

Bersambung/ *Continued...*



Lanjutan Tabel/*Continued Table* 4.1.5

| Kabupaten/Kota<br><i>Regency/Municipality</i> | Murid/ <i>Students</i>  |                          |                        |                         |                          |                        |
|---|-------------------------|--------------------------|------------------------|-------------------------|--------------------------|------------------------|
|   | 2017/2018               |                          |                        | 2018/2019               |                          |                        |
|   | Negeri<br><i>Public</i> | Swasta<br><i>Private</i> | Jumlah<br><i>Total</i> | Negeri<br><i>Public</i> | Swasta<br><i>Private</i> | Jumlah<br><i>Total</i> |
| (1)   | (14)                    | (15)                     | (16)                   | (17)                    | (18)                     | (19)                   |
| <i>Kabupaten/Regency</i>                      |                         |                          |                        |                         |                          |                        |
| 1. Tanah Laut                                 | 2 290                   | 2 027                    | 4 317                  | 2 339                   | 2 037                    | 4 376                  |
| 2. Kotabaru                                   | 877                     | 2 228                    | 3 105                  | 984                     | 2 228                    | 3 212                  |
| 3. Banjar                                     | 3 014                   | 6 285                    | 9 299                  | 3 001                   | 6 285                    | 9 286                  |
| 4. Barito Kuala                               | 1 512                   | 3 834                    | 5 346                  | 1 723                   | 3 844                    | 5 567                  |
| 5. Tapin                                      | 2 106                   | 1 492                    | 3 598                  | 1 885                   | 1 492                    | 3 377                  |
| 6. Hulu Sungai Selatan                        | 4 016                   | 1 448                    | 5 464                  | 3 906                   | 1 448                    | 5 354                  |
| 7. Hulu Sungai Tengah                         | 5 000                   | 2 232                    | 7 232                  | 5 004                   | 2 232                    | 7 236                  |
| 8. Hulu Sungai Utara                          | 2 732                   | 4 189                    | 6 921                  | ...                     | 58                       | 58                     |
| 9. Tabalong                                   | 3 987                   | 1 509                    | 5 496                  | 3 958                   | 1 509                    | 5 467                  |
| 10. Tanah Bumbu                               | 744                     | 2 994                    | 3 738                  | 781                     | 2 994                    | 3 775                  |
| 11. Balangan                                  | 1 734                   | 1 244                    | 2 978                  | 1 864                   | 1 244                    | 3 108                  |
| <i>Kota/Municipality</i>                      |                         |                          |                        |                         |                          |                        |
| 1. Banjarmasin                                | 2 491                   | 3 908                    | 6 399                  | 2 451                   | 3 908                    | 6 359                  |
| 2. Banjarbaru                                 | ...                     | 3 639                    | 3 639                  | ...                     | 3 639                    | 3 639                  |
| <b>Kalimantan Selatan</b>                     | <b>30 503</b>           | <b>37 029</b>            | <b>67 532</b>          | <b>30 527</b>           | <b>37 049</b>            | <b>67 576</b>          |

Sumber/*Source* : Kementerian Agama, Data Semester Ganjil/*Ministry of Religious Affairs, Odd Semester Data*

**Tabel 4.1.6** Jumlah Sekolah, Guru, dan Murid Sekolah Menengah Atas (SMA) di Bawah Kementerian Pendidikan dan Kebudayaan Menurut Kabupaten/Kota, 2017/2018  
*Number of Schools, Teachers, and Pupils in Senior High Schools Under The Ministry of Education and Culture by Regency/Municipality, 2017/2018*

| Kabupaten/Kota<br>Regency/Municipality | Sekolah/School   |                   |                 |
|--|------------------|-------------------|-----------------|
|  | Negeri<br>Public | Swasta<br>Private | Jumlah<br>Total |
| (1)                                    | (2)              | (3)               | (4)             |
| <i>Kabupaten/Regency</i>               |                  |                   |                 |
| 1. Tanah Laut                          | 13               | 4                 | 17              |
| 2. Kotabaru                            | 20               | 7                 | 27              |
| 3. Banjar                              | 10               | 7                 | 17              |
| 4. Barito Kuala                        | 16               | 2                 | 18              |
| 5. Tapin                               | 6                | 1                 | 7               |
| 6. Hulu Sungai Selatan                 | 7                | 2                 | 9               |
| 7. Hulu Sungai Tengah                  | 9                | 1                 | 10              |
| 8. Hulu Sungai Utara                   | 6                | 1                 | 7               |
| 9. Tabalong                            | 11               | 1                 | 12              |
| 10. Tanah Bumbu                        | 9                | 2                 | 11              |
| 11. Balangan                           | 9                | 2                 | 11              |
| <i>Kota/Municipality</i>               |                  |                   |                 |
| 1. Banjarmasin                         | 13               | 15                | 28              |
| 2. Banjarbaru                          | 4                | 8                 | 12              |
| <b>Kalimantan Selatan</b>              | <b>133</b>       | <b>53</b>         | <b>186</b>      |

Bersambung/ Continued...

Lanjutan Tabel/*Continued Table* 4.1.6

| Kabupaten/Kota<br><i>Regency/Municipality</i> | Guru <sup>1</sup> / <i>Teachers</i> <sup>1</sup> |                          |                        |
|---|--|--------------------------|------------------------|
|   | Negeri<br><i>Public</i>                          | Swasta<br><i>Private</i> | Jumlah<br><i>Total</i> |
| (1)   | (5)  | (6)                      | (7)                    |
| <i>Kabupaten/Regency</i>                      |  |                          |                        |
| 1. Tanah Laut                                 | 353  | 34                       | 387                    |
| 2. Kotabaru                                   | 401  | 62                       | 463                    |
| 3. Banjar                                     | 320  | 98                       | 418                    |
| 4. Barito Kuala                               | 359  | 55                       | 414                    |
| 5. Tapin                                      | 147  | 5                        | 152                    |
| 6. Hulu Sungai Selatan                        | 226  | 12                       | 238                    |
| 7. Hulu Sungai Tengah                         | 277  | 10                       | 287                    |
| 8. Hulu Sungai Utara                          | 181  | 5                        | 186                    |
| 9. Tabalong                                   | 270  | 10                       | 280                    |
| 10. Tanah Bumbu                               | 282  | 17                       | 299                    |
| 11. Balangan                                  | 175  | 21                       | 196                    |
| <i>Kota/Municipality</i>                      |  |                          |                        |
| 1. Banjarmasin                                | 570  | 248                      | 818                    |
| 2. Banjarbaru                                 | 208  | 93                       | 301                    |
| <b>Kalimantan Selatan</b>                     | <b>3 769</b>                                     | <b>670</b>               | <b>4 439</b>           |

Bersambung/ *Continued....*

Lanjutan Tabel/*Continued Table* 4.1.6

| Kabupaten/Kota<br><i>Regency/Municipality</i> | Murid/ <i>Students</i>  |                          |                        |
|---|-------------------------|--------------------------|------------------------|
|   | Negeri<br><i>Public</i> | Swasta<br><i>Private</i> | Jumlah<br><i>Total</i> |
| (1)   | (8)                     | (9)                      | (10)                   |
| <i>Kabupaten/Regency</i>                      |                         |                          |                        |
| 1. Tanah Laut                                 | 5 163                   | 475                      | 5 638                  |
| 2. Kotabaru                                   | 5 958                   | 870                      | 6 828                  |
| 3. Banjar                                     | 5 378                   | 1 561                    | 6 939                  |
| 4. Barito Kuala                               | 5 291                   | 337                      | 5 628                  |
| 5. Tapin                                      | 2 280                   | 25                       | 2 305                  |
| 6. Hulu Sungai Selatan                        | 3 148                   | 150                      | 3 298                  |
| 7. Hulu Sungai Tengah                         | 4 670                   | 45                       | 4 715                  |
| 8. Hulu Sungai Utara                          | 1 979                   | 36                       | 2 015                  |
| 9. Tabalong                                   | 3 674                   | 53                       | 3 727                  |
| 10. Tanah Bumbu                               | 4 881                   | 193                      | 5 074                  |
| 11. Balangan                                  | 1 986                   | 150                      | 2 136                  |
| <i>Kota/Municipality</i>                      |                         |                          |                        |
| 1. Banjarmasin                                | 9 513                   | 3 669                    | 13 182                 |
| 2. Banjarbaru                                 | 3 528                   | 806                      | 4 334                  |
| <b>Kalimantan Selatan</b>                     | <b>57 449</b>           | <b>8 370</b>             | <b>65 819</b>          |

Catatan/*Note* : <sup>1</sup> Jumlah guru termasuk kepala sekolah dan guru/*The total of teachers including headmaster and teacher*

Sumber/*Source* : Kementerian Pendidikan dan Kebudayaan, Data Semester Ganjil/*Ministry of Educations and Culture, Odd Semester Data*

**Tabel 4.1.7** Jumlah Sekolah, Guru, dan Murid Sekolah Menengah Kejuruan (SMK) di Bawah Kementerian Pendidikan dan Kebudayaan Menurut Kabupaten/Kota, 2017/2018  
**Number of Schools, Teachers, and Pupils in Vocational High Schools Under The Ministry of Education and Culture by Regency/Municipality, 2017/2018**

| Kabupaten/Kota<br>Regency/Municipality | Sekolah/School   |                   |                 |
|--|------------------|-------------------|-----------------|
|  | Negeri<br>Public | Swasta<br>Private | Jumlah<br>Total |
| (1)                                    | (2)              | (3)               | (4)             |
| <i>Kabupaten/Regency</i>               |                  |                   |                 |
| 1. Tanah Laut                          | 6                | 4                 | 10              |
| 2. Kotabaru                            | 5                | 2                 | 7               |
| 3. Banjar                              | 6                | 4                 | 10              |
| 4. Barito Kuala                        | 3                | ...               | 3               |
| 5. Tapin                               | 3                | ...               | 3               |
| 6. Hulu Sungai Selatan                 | 4                | ...               | 4               |
| 7. Hulu Sungai Tengah                  | 2                | 7                 | 9               |
| 8. Hulu Sungai Utara                   | 4                | 3                 | 7               |
| 9. Tabalong                            | 8                | 2                 | 10              |
| 10. Tanah Bumbu                        | 7                | 11                | 18              |
| 11. Balangan                           | 3                | ...               | 3               |
| <i>Kota/Municipality</i>               |                  |                   |                 |
| 1. Banjarmasin                         | 5                | 17                | 22              |
| 2. Banjarbaru                          | 5                | 12                | 17              |
| <b>Kalimantan Selatan</b>              | <b>61</b>        | <b>62</b>         | <b>123</b>      |

Bersambung/ Continued....

Lanjutan Tabel/*Continued Table* 4.1.7

| Kabupaten/Kota<br><i>Regency/Municipality</i> | Guru <sup>1</sup> / <i>Teachers</i> <sup>1</sup> |                          |                        |
|---|--|--------------------------|------------------------|
|   | Negeri<br><i>Public</i>                          | Swasta<br><i>Private</i> | Jumlah<br><i>Total</i> |
| (1)   | (5)  | (6)                      | (7)                    |
| <i>Kabupaten/Regency</i>                      |  |                          |                        |
| 1. Tanah Laut                                 | 229  | 46                       | 275                    |
| 2. Kotabaru                                   | 158  | 29                       | 187                    |
| 3. Banjar                                     | 216  | 72                       | 288                    |
| 4. Barito Kuala                               | 123  | ...                      | 123                    |
| 5. Tapin                                      | 131  | ...                      | 131                    |
| 6. Hulu Sungai Selatan                        | 149  | ...                      | 149                    |
| 7. Hulu Sungai Tengah                         | 94   | 86                       | 180                    |
| 8. Hulu Sungai Utara                          | 174  | 48                       | 222                    |
| 9. Tabalong                                   | 291  | 47                       | 338                    |
| 10. Tanah Bumbu                               | 256  | 138                      | 394                    |
| 11. Balangan                                  | 101  | ...                      | 101                    |
| <i>Kota/Municipality</i>                      |  |                          |                        |
| 1. Banjarmasin                                | 546  | 307                      | 853                    |
| 2. Banjarbaru                                 | 262  | 157                      | 419                    |
| <b>Kalimantan Selatan</b>                     | <b>2 730</b>                                     | <b>930</b>               | <b>3 660</b>           |

Bersambung/ *Continued...*

Lanjutan Tabel/*Continued Table* 4.1.7

| Kabupaten/Kota<br><i>Regency/Municipality</i> | Murid/ <i>Students</i>  |                          |                        |
|---|-------------------------|--------------------------|------------------------|
|   | Negeri<br><i>Public</i> | Swasta<br><i>Private</i> | Jumlah<br><i>Total</i> |
| (1)   | (8)                     | (9)                      | (10)                   |
| <i>Kabupaten/Regency</i>                      |                         |                          |                        |
| 1. Tanah Laut                                 | 3 578                   | 507                      | 4 085                  |
| 2. Kotabaru                                   | 2 467                   | 306                      | 2 773                  |
| 3. Banjar                                     | 4 062                   | 913                      | 4 975                  |
| 4. Barito Kuala                               | 1 580                   | ...                      | 1 580                  |
| 5. Tapin                                      | 2 154                   | ...                      | 2 154                  |
| 6. Hulu Sungai Selatan                        | 2 148                   | ...                      | 2 148                  |
| 7. Hulu Sungai Tengah                         | 1 531                   | 931                      | 2 462                  |
| 8. Hulu Sungai Utara                          | 2 405                   | 637                      | 3 042                  |
| 9. Tabalong                                   | 4 441                   | 698                      | 5 139                  |
| 10. Tanah Bumbu                               | 4 432                   | 2 190                    | 6 622                  |
| 11. Balangan                                  | 1 462                   | ...                      | 1 462                  |
| <i>Kota/Municipality</i>                      |                         |                          |                        |
| 1. Banjarmasin                                | 8 651                   | 5 150                    | 13 801                 |
| 2. Banjarbaru                                 | 3 557                   | 1 993                    | 5 550                  |
| <b>Kalimantan Selatan</b>                     | <b>42 468</b>           | <b>13 325</b>            | <b>55 793</b>          |

Catatan/*Note* : <sup>1</sup> Jumlah guru termasuk kepala sekolah dan guru/*The total of teachers including headmaster and teacher*

Sumber/*Source* : Kementerian Pendidikan dan Kebudayaan, Data Semester Ganjil/*Ministry of Educations and Culture, Odd Semester Data*

**Tabel 4.1.8** Jumlah Sekolah, Guru, dan Murid Madrasah Aliyah (MA) di Bawah Kementerian Agama Menurut Kabupaten/Kota, 2017/2018  
**Table** *Number of Schools, Teachers, and Pupils in Madrasah Aliyah (MA) Under The Ministry of Religious Affairs by Regency/Municipality, 2017/2018*

| Kabupaten/Kota<br>Regency/Municipality | Sekolah/School   |                   |                 |                  |                   |                 |
|--|------------------|-------------------|-----------------|------------------|-------------------|-----------------|
|  | 2017/2018        |                   |                 | 2018/2019        |                   |                 |
|  | Negeri<br>Public | Swasta<br>Private | Jumlah<br>Total | Negeri<br>Public | Swasta<br>Private | Jumlah<br>Total |
| (1)                                    | (2)              | (3)               | (4)             | (5)              | (6)               | (7)             |
| <i>Kabupaten/Regency</i>               |                  |                   |                 |                  |                   |                 |
| 1. Tanah Laut                          | 2                | 8                 | 10              | 2                | 8                 | 10              |
| 2. Kotabaru                            | 1                | 3                 | 4               | 1                | 3                 | 4               |
| 3. Banjar                              | 5                | 23                | 28              | 5                | 23                | 28              |
| 4. Barito Kuala                        | 5                | 16                | 21              | 5                | 16                | 21              |
| 5. Tapin                               | 3                | 3                 | 6               | 3                | 3                 | 6               |
| 6. Hulu Sungai Selatan                 | 3                | 8                 | 11              | 3                | 8                 | 11              |
| 7. Hulu Sungai Tengah                  | 5                | 8                 | 13              | 5                | 8                 | 13              |
| 8. Hulu Sungai Utara                   | 5                | 12                | 17              | ...              | ...               | ...             |
| 9. Tabalong                            | 4                | 8                 | 12              | 4                | 8                 | 12              |
| 10. Tanah Bumbu                        | 1                | 9                 | 10              | 1                | 9                 | 10              |
| 11. Balangan                           | 4                | 4                 | 8               | 4                | 4                 | 8               |
| <i>Kota/Municipality</i>               |                  |                   |                 |                  |                   |                 |
| 1. Banjarmasin                         | 3                | 7                 | 10              | 3                | 8                 | 11              |
| 2. Banjarbaru                          | 1                | 8                 | 9               | 1                | 8                 | 9               |
| <b>Kalimantan Selatan</b>              | <b>42</b>        | <b>117</b>        | <b>159</b>      | <b>42</b>        | <b>118</b>        | <b>160</b>      |

Bersambung/ Continued...



Lanjutan Tabel/*Continued Table* 4.1.8

| Kabupaten/Kota<br>Regency/Municipality | Guru <sup>1</sup> /Teachers <sup>1</sup> |                   |                 |                  |                   |                 |
|--|--|-------------------|-----------------|------------------|-------------------|-----------------|
|  | 2017/2018                                |                   |                 | 2018/2019        |                   |                 |
|  | Negeri<br>Public                         | Swasta<br>Private | Jumlah<br>Total | Negeri<br>Public | Swasta<br>Private | Jumlah<br>Total |
| (1)                                    | (8)                                      | (9)               | (10)            | (11)             | (12)              | (13)            |
| <i>Kabupaten/Regency</i>               |  |                   |                 |                  |                   |                 |
| 1. Tanah Laut                          | 68                                       | 121               | 189             | 86               | 153               | 239             |
| 2. Kotabaru                            | 36                                       | 72                | 108             | 43               | 82                | 125             |
| 3. Banjar                              | 147                                      | 304               | 451             | 159              | 352               | 511             |
| 4. Barito Kuala                        | 133                                      | 208               | 341             | 139              | 217               | 356             |
| 5. Tapin                               | 102                                      | 51                | 153             | 105              | 63                | 168             |
| 6. Hulu Sungai Selatan                 | 129                                      | 145               | 274             | 138              | 157               | 295             |
| 7. Hulu Sungai Tengah                  | 166                                      | 109               | 275             | 168              | 116               | 284             |
| 8. Hulu Sungai Utara                   | 159                                      | 160               | 319             | ...              | ...               | 0               |
| 9. Tabalong                            | 125                                      | 99                | 224             | 128              | 93                | 221             |
| 10. Tanah Bumbu                        | 22                                       | 84                | 106             | 23               | 84                | 107             |
| 11. Balangan                           | 91                                       | 59                | 150             | 98               | 72                | 170             |
| <i>Kota/Municipality</i>               |  |                   |                 |                  |                   |                 |
| 1. Banjarmasin                         | 180                                      | 128               | 308             | 184              | 129               | 313             |
| 2. Banjarbaru                          | 1  | 96                | 97              | 19               | 117               | 136             |
| <b>Kalimantan Selatan</b>              | <b>1 359</b>                             | <b>1 636</b>      | <b>2 995</b>    | <b>1 460</b>     | <b>1 819</b>      | <b>3 279</b>    |

Bersambung/ *Continued....*

Lanjutan Tabel/*Continued Table* 4.1.8

| Kabupaten/Kota<br><i>Regency/Municipality</i> | Murid/Students          |                          |                        |                         |                          |                        |
|---|-------------------------|--------------------------|------------------------|-------------------------|--------------------------|------------------------|
|   | 2017/2018               |                          |                        | 2018/2019               |                          |                        |
|   | Negeri<br><i>Public</i> | Swasta<br><i>Private</i> | Jumlah<br><i>Total</i> | Negeri<br><i>Public</i> | Swasta<br><i>Private</i> | Jumlah<br><i>Total</i> |
| (1)   | (14)                    | (15)                     | (16)                   | (17)                    | (18)                     | (19)                   |
| <i>Kabupaten/Regency</i>                      |                         |                          |                        |                         |                          |                        |
| 1. Tanah Laut                                 | 610                     | 838                      | 1 448                  | 828                     | 802                      | 1 630                  |
| 2. Kotabaru                                   | 440                     | 437                      | 877                    | 330                     | 458                      | 788                    |
| 3. Banjar                                     | 1 625                   | 3 403                    | 5 028                  | 1 556                   | 3 423                    | 4 979                  |
| 4. Barito Kuala                               | 1 408                   | 1 851                    | 3 259                  | 1 348                   | 1 893                    | 3 241                  |
| 5. Tapin                                      | 1 276                   | 465                      | 1 741                  | 1 222                   | 556                      | 1 778                  |
| 6. Hulu Sungai Selatan                        | 1 513                   | 901                      | 2 414                  | 1 439                   | 851                      | 2 290                  |
| 7. Hulu Sungai Tengah                         | 2 142                   | 1 093                    | 3 235                  | 2 169                   | 1 234                    | 3 403                  |
| 8. Hulu Sungai Utara                          | 2 036                   | 2 100                    | 4 136                  | ...                     | ...                      | 0                      |
| 9. Tabalong                                   | 1 662                   | 571                      | 2 233                  | 1 220                   | 547                      | 1 767                  |
| 10. Tanah Bumbu                               | 341                     | 869                      | 1 210                  | 384                     | 855                      | 1 239                  |
| 11. Balangan                                  | 779                     | 509                      | 1 288                  | 754                     | 517                      | 1 271                  |
| <i>Kota/Municipality</i>                      |                         |                          |                        |                         |                          |                        |
| 1. Banjarmasin                                | 2 655                   | 718                      | 3 373                  | 2 580                   | 754                      | 3 334                  |
| 2. Banjarbaru                                 | 136                     | 1 947                    | 2 083                  | 98                      | 1 991                    | 2 089                  |
| <b>Kalimantan Selatan</b>                     | <b>16 623</b>           | <b>15 702</b>            | <b>32 325</b>          | <b>16 114</b>           | <b>16 035</b>            | <b>32 149</b>          |

Sumber/*Source* : Kementerian Agama, Data Semester Ganjil/*Ministry of Religious Affairs, Odd Semester Data*

**Tabel 4.1.9** Jumlah Perguruan Tinggi<sup>1</sup>, Mahasiswa, dan Tenaga Edukatif (Negeri dan Swasta) di Bawah Kementerian Riset, Teknologi dan Pendidikan Tinggi Menurut Kabupaten/Kota, 2017/2018  
**Number of Universities<sup>1</sup>, Students, and Lecturers (State and Private) Under the Ministry of Research, Technology and High Education by Regency/Municipality, 2017/2018**

| Kabupaten/Kota<br>Regency/Municipality | Jumlah Perguruan Tinggi/<br>Number of Universities |                   | Jumlah Mahasiswa/<br>Number of Students |                   |
|--|--|-------------------|---|-------------------|
|  | Negeri<br>Public                                   | Swasta<br>Private | Negeri<br>Public                        | Swasta<br>Private |
| (1)                                    | (2)  | (3)               | (4)                                     | (5)               |
| <i>Kabupaten/Regency</i>               |  |                   |   |                   |
| 1. Tanah Laut                          | 1  | 0                 | 977                                     | 0                 |
| 2. Kotabaru                            | 0  | 2                 | 0                                       | 869               |
| 3. Banjar                              | 0  | 3                 | 0                                       | 906               |
| 4. Barito Kuala                        | 0  | 1                 | 0                                       | 197               |
| 5. Tapin                               | 0  | 1                 | 0                                       | 0                 |
| 6. Hulu Sungai Selatan                 | 0  | 0                 | 0                                       | 0                 |
| 7. Hulu Sungai Tengah                  | 0  | 0                 | 0                                       | 0                 |
| 8. Hulu Sungai Utara                   | 0  | 2                 | 0                                       | 3 002             |
| 9. Tabalong                            | 0  | 1                 | 0                                       | 1 887             |
| 10. Tanah Bumbu                        | 0  | 2                 | 0                                       | 356               |
| 11. Balangan                           | 0  | 0                 | 0                                       | 0                 |
| <i>Kota/Municipality</i>               |  |                   |   |                   |
| 1. Banjarmasin                         | 2  | 25                | 33 789                                  | 41 779            |
| 2. Banjarbaru                          | 1  | 8                 | 1 775                                   | 4 221             |
| <b>Kalimantan Selatan</b>              | <b>4</b>   | <b>45</b>         | <b>36 541</b>                           | <b>53 217</b>     |

Bersambung/ Continued....

Lanjutan Tabel/*Continued Table* 4.1.9

| Kabupaten/Kota<br><i>Regency/Municipality</i> | Jumlah Tenaga Edukatif/ <i>Number of Lecturers</i> |                          |
|---|--|--------------------------|
|   | Negeri<br><i>Public</i>                            | Swasta<br><i>Private</i> |
| (1)   | (6)  | (7)                      |
| <b>Kabupaten/Regency</b>                      |  |                          |
| 1. Tanah Laut                                 | 50   | 0                        |
| 2. Kotabaru                                   | 0  | 58                       |
| 3. Banjar                                     | 0  | 76                       |
| 4. Barito Kuala                               | 0  | 21                       |
| 5. Tapin                                      | 0  | 38                       |
| 6. Hulu Sungai Selatan                        | 0  | 0                        |
| 7. Hulu Sungai Tengah                         | 0  | 0                        |
| 8. Hulu Sungai Utara                          | 0  | 47                       |
| 9. Tabalong                                   | 0  | 26                       |
| 10. Tanah Bumbu                               | 0  | 32                       |
| 11. Balangan                                  | 0  | 0                        |
| <b>Kota/Municipality</b>                      |  |                          |
| 1. Banjarmasin                                | 1 171  | 1 294                    |
| 2. Banjarbaru                                 | 92   | 161                      |
| <b>Kalimantan Selatan</b>                     | <b>1 313</b>                                       | <b>1 753</b>             |

Catatan/*Note*: <sup>1</sup>Termasuk Institut, Sekolah Tinggi, Akademi, dan Politeknik/*Including Institute, College, Academy, and Polytechnic*

Sumber/*Source*: Kementerian Riset, Teknologi dan Pendidikan Tinggi/*Ministry of Research, Technology and High Education*

**Tabel 4.1.10** Jumlah Perguruan Tinggi<sup>1</sup>, Mahasiswa, dan Tenaga Edukatif (Negeri dan Swasta) di Bawah Kementerian Agama Menurut Kabupaten/Kota Menurut Kabupaten/Kota, 2017/2018  
**Number of Universities<sup>1</sup>, Students, and Lecturers (State and Private) Under the Ministry of Religious Affairs by Regency/Municipality, 2017/2018**

| Kabupaten/Kota<br>Regency/Municipality | Jumlah Perguruan Tinggi/<br>Number of Universities |                   | Jumlah Mahasiswa/<br>Number of Students |                   |
|--|--|-------------------|---|-------------------|
|  | Negeri<br>Public                                   | Swasta<br>Private | Negeri<br>Public                        | Swasta<br>Private |
| (1)                                    | (2)  | (3)               | (4)                                     | (5)               |
| <i>Kabupaten/Regency</i>               |  |                   |   |                   |
| 1. Tanah Laut                          | 0  | 0                 | 0                                       | 0                 |
| 2. Kotabaru                            | 0  | 1                 | 0                                       | 660               |
| 3. Banjar                              | 0  | 2                 | 0                                       | 2 255             |
| 4. Barito Kuala                        | 0  | 0                 | 0                                       | 0                 |
| 5. Tapin                               | 0  | 0                 | 0                                       | 0                 |
| 6. Hulu Sungai Selatan                 | 0  | 1                 | 0                                       | 806               |
| 7. Hulu Sungai Tengah                  | 0  | 1                 | 0                                       | 535               |
| 8. Hulu Sungai Utara                   | 0  | 2                 | 0                                       | 2 343             |
| 9. Tabalong                            | 0  | 1                 | 0                                       | 55                |
| 10. Tanah Bumbu                        | 0  | 1                 | 0                                       | 53                |
| 11. Balangan                           | 0  | 0                 | 0                                       | 0                 |
| <i>Kota/Municipality</i>               |  |                   |   |                   |
| 1. Banjarmasin                         | 1  | 2                 | 12 918                                  | 1 157             |
| 2. Banjarbaru                          | 0  | 1                 | 0                                       | 430               |
| <b>Kalimantan Selatan</b>              | <b>1</b>   | <b>12</b>         | <b>12 918</b>                           | <b>8 294</b>      |

Bersambung/ Continued....

Lanjutan Tabel/*Continued Table* 4.1.10

| Kabupaten/Kota<br><i>Regency/Municipality</i> | Jumlah Tenaga Edukatif/ <i>Number of Lecturers</i> |                          |
|---|--|--------------------------|
|   | Negeri<br><i>Public</i>                            | Swasta<br><i>Private</i> |
| (1)   | (6)  | (7)                      |
| <b>Kabupaten/Regency</b>                      |  |                          |
| 1. Tanah Laut                                 | 0  | 0                        |
| 2. Kotabaru                                   | 0  | 37                       |
| 3. Banjar                                     | 0  | 66                       |
| 4. Barito Kuala                               | 0  | 0                        |
| 5. Tapin                                      | 0  | 0                        |
| 6. Hulu Sungai Selatan                        | 0  | 57                       |
| 7. Hulu Sungai Tengah                         | 0  | 30                       |
| 8. Hulu Sungai Utara                          | 0  | 121                      |
| 9. Tabalong                                   | 0  | 12                       |
| 10. Tanah Bumbu                               | 0  | 13                       |
| 11. Balangan                                  | 0  | 0                        |
| <b>Kota/Municipality</b>                      |  |                          |
| 1. Banjarmasin                                | 385  | 56                       |
| 2. Banjarbaru                                 | 0  | 48                       |
| <b>Kalimantan Selatan</b>                     | <b>385</b>   | <b>440</b>               |

Catatan/*Note*: <sup>1</sup>Termasuk Institut, Sekolah Tinggi, Akademi, dan Politeknik/*Including Institute, College, Academy, and Polytechnic*

Sumber/*Source*: Kementerian Agama/ *Ministry of Religious Affairs*

**Tabel 4.1.11** Jumlah Mahasiswa pada ULM, UIN, dan Akademi-Akademi Negeri menurut Fakultas di Provinsi Kalimantan Selatan, 2018  
**Table** *Number of Students in ULM, UIN, and State Academies by Faculties in Kalimantan Selatan Province, 2018*

| Fakultas<br><i>Faculties</i>  | Laki-laki<br><i>Male</i> | Perempuan<br><i>Female</i> | Jumlah<br><i>Total</i> |
|-------------------------------|--------------------------|----------------------------|------------------------|
| (1)                           | (2)                      | (3)                        | (4)                    |
| ULM                           |                          |                            |                        |
| 1. Ekonomi dan Bisnis         | 1 352                    | 1 950                      | 3 302                  |
| 2. FISIP                      | 1 368                    | 1 622                      | 2 990                  |
| 3. Hukum                      | 1 318                    | 1 106                      | 2 424                  |
| 4. FKIP                       | 3 209                    | 6 251                      | 9 460                  |
| 5. Teknik                     | 1 659                    | 983                        | 2 642                  |
| 6. Kedokteran                 | 831                      | 2 029                      | 2 860                  |
| 7. Kedokteran Gigi            | 150                      | 492                        | 642                    |
| 8. Pertanian                  | 1 236                    | 1 223                      | 2 459                  |
| 9. Kehutanan                  | 447                      | 345                        | 792                    |
| 10. Perikanan dan Kelautan    | 614                      | 497                        | 1 111                  |
| 11. MIPA                      | 708                      | 1 296                      | 2 004                  |
| 12. Pasca Sarjana             | 269                      | 251                        | 520                    |
| UIN Antasari                  |                          |                            |                        |
| 1. Syariah                    | 660                      | 656                        | 1 316                  |
| 2. Tarbiyah dan Keguruan      | 1 877                    | 3 760                      | 5 637                  |
| 3. Dakwah dan Ilmu Komunikasi | 415                      | 532                        | 947                    |
| 4. Ushuluddin dan Humaniora   | 541                      | 615                        | 1 156                  |
| 5. Ekonomi dan Bisnis Islam   | 1 030                    | 1 737                      | 2 767                  |
| 6. Pascasarjana               | 723                      | 372                        | 1 095                  |
| Poltekkes Banjarmasin         |                          |                            |                        |
| 1. DIII Kesehatan Lingkungan  | 39                       | 87                         | 126                    |
| 2. DIII Keperawatan           | 34                       | 82                         | 116                    |
| 3. DIII Kebidanan             | 0                        | 149                        | 149                    |
| 4. DIII Gizi                  | 22                       | 116                        | 138                    |

Bersambung/ *Continued....*

Lanjutan Tabel/*Continued Table* 4.1.11

| <b>Fakultas<br/>Faculties</b>          | <b>Laki-laki<br/>Male</b> | <b>Perempuan<br/>Female</b> | <b>Jumlah<br/>Total</b> |
|--|---------------------------|-----------------------------|-------------------------|
| (1)                                    | (2)                       | (3)                         | (4)                     |
| 5. DIII Keperawatan Gigi               | 22                        | 94                          | 116                     |
| 6. DIII Analisis Kesehatan             | 25                        | 118                         | 143                     |
| 7. DIV Kesehatan Lingkungan            | 50                        | 124                         | 174                     |
| 8. DIV Keperawatan                     | 56                        | 94                          | 150                     |
| 9. DIV Kebidanan                       | 0                         | 153                         | 153                     |
| 10. DIV Gizi                           | 16                        | 163                         | 179                     |
| 11. DIV Keperawatan Gigi               | 30                        | 117                         | 147                     |
| 12. DIV Analisis Kesehatan             | 28                        | 156                         | 184                     |
| Poliban                                |                           |                             |                         |
| 1. Teknik Pertambangan                 | 52                        | 14                          | 66                      |
| 2. Teknik Geodesi                      | 50                        | 21                          | 71                      |
| 3. Teknik Sipil                        | 172                       | 122                         | 294                     |
| 4. Teknik Bangunan Rawa                | 56                        | 32                          | 88                      |
| 5. Alat Berat                          | 113                       | 3                           | 116                     |
| 6. Teknik Mesin                        | 129                       | 2                           | 131                     |
| 7. Teknik Otomotif                     | 147                       | 3                           | 150                     |
| 8. Teknik Informatika                  | 220                       | 112                         | 332                     |
| 9. Elektronika                         | 149                       | 22                          | 171                     |
| 10. Teknik Listrik                     | 213                       | 42                          | 255                     |
| 11. Akuntansi Lembaga Keuangan Syariah | 14                        | 67                          | 81                      |
| 12. Akuntansi                          | 35                        | 94                          | 129                     |
| 13. Komputerisasi Akuntansi            | 32                        | 59                          | 91                      |
| 14. Manajemen Informatika              | 139                       | 143                         | 282                     |
| 15. Administrasi Bisnis                | 105                       | 215                         | 320                     |

Sumber/*Source*: ULM, UIN, Poltekkes Banjarmasin, dan Poliban/UNLAM, UIN, Poltekkes Banjarmasin, and Poliban



**Tabel 4.1.12** Jumlah Mahasiswa pada Perguruan Tinggi/Akademi Swasta di Kalimantan Selatan, 2018  
**Table** *Number of Students in Private Universities/Academies in Kalimantan Selatan Province, 2018*

| Perguruan Tinggi/Akademi<br><i>University/Academy</i> | Laki-laki<br><i>Male</i> | Perempuan<br><i>Female</i> | Jumlah<br><i>Total</i> |
|---|--------------------------|----------------------------|------------------------|
| (1)   | (2)                      | (3)                        | (4)                    |
| Universitas/University                                |                          |                            |                        |
| 1. UNISKA   | 11 797                   | 6 840                      | 18 637                 |
| 2. UVAYA  | 1 095                    | 967                        | 2 062                  |
| 3. UNU  | 361                      | 274                        | 635                    |
| 4. STIE Indonesia                                     | 485                      | 607                        | 1 092                  |
| 5. STIE Nasional                                      | 604                      | 881                        | 1 485                  |
| 6. STIE Pancasetia                                    | 3 092                    | 2 759                      | 5 851                  |
| 7. STIMI  | 260                      | 192                        | 452                    |
| 8. STKIP PGRI   | 692                      | 1 249                      | 1 941                  |
| 9. STIH Sultan Adam                                   | 929                      | 411                        | 1 340                  |
| 10. STIA Bina Banua                                   | 459                      | 340                        | 799                    |
| 11. STIPER Amuntai                                    | 299                      | 293                        | 592                    |
| 12. STIA Amuntai                                      | 1 049                    | 1 361                      | 2 410                  |
| 13. STMIK Indonesia Banjarmasin                       | 1 646                    | 466                        | 2 112                  |
| 14. STMIK Banjarbaru                                  | 2 046                    | 579                        | 2 625                  |
| 15. STIKES Muhammadiyah Banjarmasin/UMB               | 634                      | 1 645                      | 2 279                  |
| 16. STIKES Suaka Insan                                | 109                      | 256                        | 365                    |
| 17. STIKES Cahaya Bangsa                              | 361                      | 451                        | 812                    |
| 18. STIA Tabalong                                     | 756                      | 1 131                      | 1 887                  |
| 19. STIKES Sari Mulia                                 | 149                      | 399                        | 548                    |
| 20. STIKES Husada Borneo                              | 138                      | 315                        | 453                    |
| 21. STIKES Darul Azhar Batulicin                      | 62                       | 226                        | 288                    |
| 22. STKIP Paris Berantai                              | 213                      | 259                        | 472                    |
| 23. STIKES Borneo Lestari Banjarbaru                  | 146                      | 473                        | 619                    |

Bersambung/ *Continued....*

Lanjutan Tabel/*Continued Table* 4.1.12

| <b>Perguruan Tinggi/Akademi</b><br><i>University/Academy</i> | <b>Laki-laki</b><br><i>Male</i> | <b>Perempuan</b><br><i>Female</i> | <b>Jumlah</b><br><i>Total</i> |
|--|---------------------------------|-----------------------------------|-------------------------------|
| (1)  | (2)                             | (3)                               | (4)                           |
| Akademi/Academy  |                                 |                                   |                               |
| 1. AMNUS Banjarmasin   | 112                             | 40                                | 152                           |
| 2. Akparnas Banjarmasin                                      | 44                              | 53                                | 97                            |
| 3. ATPN Banjarbaru   | 82                              | 11                                | 93                            |
| 4. AKBID Banjarbaru  | 0                               | 41                                | 41                            |
| 5. AKBID Banua Bina Husada                                   | 0                               | 154                               | 154                           |
| 6. AKBID Martapura   | 0                               | 4                                 | 4                             |
| 7. AKID Sari Mulia   | 0                               | 225                               | 225                           |
| 8. AKPER Pandan Harum  | 23                              | 53                                | 76                            |
| 9. Akademi Farmasi ISFI Banjarmasin                          | 72                              | 221                               | 293                           |
| 10. AKBID Bunga Kalimantan                                   | 0                               | 98                                | 98                            |
| 11. AKBID Abdi Persada Banjarmasin                           | 0                               | 89                                | 89                            |
| 12. Asmi Citra Nusantara                                     | 156                             | 243                               | 399                           |
| 13. ATRO Citra Intan Persada                                 | 49                              | 58                                | 107                           |
| 14. AKBID YAPKESBI Banjarbaru                                | 0                               | 21                                | 21                            |
| 15. AA Kesehatan Borneo Lestari Banjarbaru                   | 50                              | 165                               | 215                           |
| 16. Akper Intan Martapura                                    | 103                             | 164                               | 267                           |
| 17. AKPER Kesdam VI/Tanjung Pura                             | 101                             | 85                                | 186                           |
| 18. Poltek Kotabaru  | 272                             | 125                               | 397                           |
| 19. Poltek ISS Al Farisi Rantau                              | 0                               | 0                                 | 0                             |
| 20. Poltek Hasnur  | 143                             | 54                                | 197                           |
| 21. Poltek Unggulan Kalimantan                               | 107                             | 175                               | 282                           |
| 22. Poltek Batulicin   | 51                              | 17                                | 68                            |

Sumber/*Source*: Kopertis Wilayah IX Kalimantan/Kopertis Region IX Kalimantan

**Tabel 4.1.13** Jumlah Dosen Tetap pada ULM, UIN, dan Akademi-Akademi Negeri menurut Fakultas di Provinsi Kalimantan Selatan, 2018  
**Table** *Number of Permanent Lecturer in ULM, UIN, and State Academies by Faculties in Kalimantan Selatan Province, 2018*

| Fakultas<br><i>Faculties</i>  | Laki-laki<br><i>Male</i> | Perempuan<br><i>Female</i> | Jumlah<br><i>Total</i> |
|-------------------------------|--------------------------|----------------------------|------------------------|
| (1)                           | (2)                      | (3)                        | (4)                    |
| ULM                           |                          |                            |                        |
| 1. Ekonomi dan Bisnis         | 56                       | 48                         | 104                    |
| 2. FISIP                      | 43                       | 23                         | 66                     |
| 3. Hukum                      | 32                       | 16                         | 48                     |
| 4. FKIP                       | 127                      | 83                         | 210                    |
| 5. Teknik                     | 71                       | 38                         | 109                    |
| 6. Kedokteran                 | 44                       | 56                         | 100                    |
| 7. Kedokteran Gigi            | 11                       | 9                          | 20                     |
| 8. Pertanian                  | 53                       | 47                         | 100                    |
| 9. Kehutanan                  | 24                       | 24                         | 48                     |
| 10. Perikanan dan Kelautan    | 37                       | 24                         | 61                     |
| 11. MIPA                      | 54                       | 41                         | 95                     |
| 12. Pasca Sarjana             | 22                       | 16                         | 38                     |
| UIN Antasari                  |                          |                            |                        |
| 1. Syariah                    | 27                       | 14                         | 41                     |
| 2. Tarbiyah dan Keguruan      | 82                       | 95                         | 177                    |
| 3. Dakwah dan Ilmu Komunikasi | 23                       | 15                         | 38                     |
| 4. Ushuluddin dan Humaniora   | 33                       | 11                         | 44                     |
| 5. Ekonomi dan Bisnis Islam   | 19                       | 17                         | 36                     |
| 6. Pascasarjana               | 41                       | 8                          | 49                     |
| Poltekkes Banjarmasin         |                          |                            |                        |
| 1. Kesehatan Lingkungan       | 14                       | 5                          | 19                     |
| 2. Keperawatan                | 8                        | 9                          | 17                     |
| 3. Kebidanan                  | 3                        | 15                         | 18                     |
| 4. Gizi                       | 7                        | 8                          | 15                     |

Bersambung/ *Continued....*

Lanjutan Tabel/*Continued Table* 4.1.13

| <b>Fakultas<br/>Faculties</b>          | <b>Laki-laki<br/>Male</b> | <b>Perempuan<br/>Female</b> | <b>Jumlah<br/>Total</b> |
|--|---------------------------|-----------------------------|-------------------------|
| (1)                                    | (2)                       | (3)                         | (4)                     |
| 5. Keperawatan Gigi                    | 4                         | 7                           | 11                      |
| 6. Analis Kesehatan                    | 6                         | 6                           | 12                      |
| Poliban                                |                           |                             |                         |
| 1. Teknik Pertambangan                 | 6                         | 3                           | 9                       |
| 2. Teknik Geodesi                      | 4                         | 2                           | 6                       |
| 3. Teknik Sipil                        | 15                        | 4                           | 19                      |
| 4. Teknik Bangunan Rawa                | 9                         | 3                           | 12                      |
| 5. Alat Berat                          | 9                         | 1                           | 10                      |
| 6. Teknik Mesin                        | 10                        | 0                           | 10                      |
| 7. Teknik Otomotif                     | 5                         | 1                           | 6                       |
| 8. Teknik Informatika                  | 10                        | 6                           | 16                      |
| 9. Elektronika                         | 7                         | 1                           | 8                       |
| 10. Teknik Listrik                     | 18                        | 3                           | 21                      |
| 11. Akuntansi Lembaga Keuangan Syariah | 4                         | 5                           | 9                       |
| 12. Akuntansi                          | 6                         | 6                           | 12                      |
| 13. Komputerisasi Akuntansi            | 3                         | 4                           | 7                       |
| 14. Manajemen Informatika              | 10                        | 4                           | 14                      |
| 15. Administrasi Bisnis                | 8                         | 5                           | 13                      |

Sumber/*Source*: ULM, UIN, Poltekkes Banjarmasin, dan Poliban/UNLAM, UIN, Poltekkes Banjarmasin, and Poliban

**Tabel** 4.1.14 Jumlah Dosen Tetap pada Perguruan Tinggi/Akademi Swasta di Kalimantan Selatan, 2018  
**Table** *Number of Lecturer in Private Universities/Academies in Kalimantan Selatan Province, 2018*

| Perguruan Tinggi/Akademi<br><i>University/Academy</i> | Laki-laki<br><i>Male</i> | Perempuan<br><i>Female</i> | Jumlah<br><i>Total</i> |
|---|--------------------------|----------------------------|------------------------|
| (1)   | (2)                      | (3)                        | (4)                    |
| Universitas/University                                |                          |                            |                        |
| 1. UNISKA   | 223                      | 156                        | 379                    |
| 2. UVAYA  | 41                       | 56                         | 97                     |
| 3. UNU  | 22                       | 25                         | 47                     |
| 4. STIE Indonesia                                     | 10                       | 21                         | 31                     |
| 5. STIE Nasional                                      | 10                       | 10                         | 20                     |
| 6. STIE Pancasetia                                    | 55                       | 43                         | 98                     |
| 7. STIMI  | 6                        | 5                          | 11                     |
| 8. STKIP PGRI   | 34                       | 55                         | 89                     |
| 9. STIH Sultan Adam                                   | 15                       | 15                         | 30                     |
| 10. STIA Bina Banua                                   | 20                       | 5                          | 25                     |
| 11. STIPER Amuntai                                    | 7                        | 10                         | 17                     |
| 12. STIA Amuntai                                      | 19                       | 11                         | 30                     |
| 13. STMIK Indonesia Banjarmasin                       | 42                       | 29                         | 71                     |
| 14. STMIK Banjarbaru                                  | 27                       | 17                         | 44                     |
| 15. STIKES Muhammadiyah Banjarmasin/UMB               | 66                       | 99                         | 165                    |
| 16. STIKES Suaka Insan                                | 7                        | 30                         | 37                     |
| 17. STIKES Cahaya Bangsa                              | 16                       | 8                          | 24                     |
| 18. STIA Tabalong                                     | 14                       | 12                         | 26                     |
| 19. STIKES Sari Mulia                                 | 22                       | 37                         | 59                     |
| 20. STIKES Husada Borneo                              | 11                       | 13                         | 24                     |
| 21. STIKES Darul Azhar Batulicin                      | 10                       | 9                          | 19                     |
| 22. STKIP Paris Berantai                              | 13                       | 12                         | 25                     |
| 23. STIKES Borneo Lestari Banjarbaru                  | 10                       | 21                         | 31                     |

Bersambung/ *Continued....*

Lanjutan Tabel/*Continued Table* 4.1.14

| <b>Perguruan Tinggi/Akademi</b><br><i>University/Academy</i> | <b>Laki-laki</b><br><i>Male</i> | <b>Perempuan</b><br><i>Female</i> | <b>Jumlah</b><br><i>Total</i> |
|--|---------------------------------|-----------------------------------|-------------------------------|
| (1)  | (2)                             | (3)                               | (4)                           |
| Akademi/Academy  |                                 |                                   |                               |
| 1. AMNUS Banjarmasin   | 9                               | 0                                 | 9                             |
| 2. Akparnas Banjarmasin                                      | 14                              | 5                                 | 19                            |
| 3. ATPN Banjarbaru   | 19                              | 1                                 | 20                            |
| 4. AKBID Banjarbaru  | 1                               | 4                                 | 5                             |
| 5. AKBID Banua Bina Husada                                   | 0                               | 12                                | 12                            |
| 6. AKBID Martapura   | 0                               | 6                                 | 6                             |
| 7. AKID Sari Mulia   | 2                               | 22                                | 24                            |
| 8. AKPER Pandan Harum  | 2                               | 5                                 | 7                             |
| 9. Akademi Farmasi ISFI Banjarmasin                          | 6                               | 15                                | 21                            |
| 10. AKBID Bunga Kalimantan                                   | 3                               | 20                                | 23                            |
| 11. AKBID Abdi Persada Banjarmasin                           | 0                               | 5                                 | 5                             |
| 12. Asmi Citra Nusantara                                     | 11                              | 8                                 | 19                            |
| 13. ATRO Citra Intan Persada                                 | 3                               | 2                                 | 5                             |
| 14. AKBID YAPKESBI Banjarbaru                                | 5                               | 10                                | 15                            |
| 15. AA Kesehatan Borneo Lestari Banjarbaru                   | 3                               | 7                                 | 10                            |
| 16. Akper Intan Martapura                                    | 7                               | 16                                | 23                            |
| 17. AKPER Kesdam VI/Tanjung Pura                             | 5                               | 3                                 | 8                             |
| 18. Poltek Kotabaru  | 22                              | 11                                | 33                            |
| 19. Poltek ISS Al Farisi Rantau                              | 29                              | 9                                 | 38                            |
| 20. Poltek Hasnur  | 14                              | 7                                 | 21                            |
| 21. Poltek Unggulan Kalimantan                               | 9                               | 9                                 | 18                            |
| 22. Poltek Batulicin   | 9                               | 4                                 | 13                            |

Sumber/*Source*: Kopertis Wilayah IX Kalimantan/*Kopertis Region IX Kalimantan*

**Tabel 4.1.15** Daya Tampung, Realisasi dan Jumlah Kelulusan pada ULM, UIN, dan Akademi-Akademi Negeri menurut Fakultas di Provinsi Kalimantan Selatan, 2018  
*Capacity, Realization and Number of Graduated Students in ULM, UIN, and State Academies by Faculties in Kalimantan Selatan Province, 2018*

| Fakultas<br>Faculties         | Daya Tampung/<br>Capacity | Realisasi/<br>Realization | Jumlah Kelulusan/<br>Number of Graduated<br>Students |
|-------------------------------|---------------------------|---------------------------|--|
| (1)                           | (2)                       | (3)                       | (4)  |
| ULM                           |                           |                           |  |
| 1. Ekonomi dan Bisnis         | 926                       | 788                       | 431  |
| 2. FISIP                      | 865                       | 711                       | 238  |
| 3. Hukum                      | 645                       | 572                       | 320  |
| 4. FKIP                       | 3 052                     | 2 477                     | 2 203  |
| 5. Teknik                     | 679                       | 581                       | 418  |
| 6. Kedokteran                 | 960                       | 842                       | 379  |
| 7. Kedokteran Gigi            | 162                       | 160                       | 63   |
| 8. Pertanian                  | 585                       | 449                       | 286  |
| 9. Kehutanan                  | 252                       | 176                       | 135  |
| 10. Perikanan dan Kelautan    | 436                       | 321                       | 72   |
| 11. MIPA                      | 730                       | 581                       | 382  |
| 12. Pasca Sarjana             | 161                       | 144                       | 98   |
| UIN Antasari                  |                           |                           |  |
| 1. Syariah                    | 480                       | 454                       | 46   |
| 2. Tarbiyah dan Keguruan      | 1 280                     | 1 211                     | 683  |
| 3. Dakwah dan Ilmu Komunikasi | 360                       | 332                       | 51   |
| 4. Ushuluddin dan Humaniora   | 360                       | 357                       | 91   |
| 5. Ekonomi dan Bisnis Islam   | 640                       | 632                       | 197  |
| 6. Pascasarjana               | 240                       | 210                       | 88   |
| Poltekkes Banjarmasin         |                           |                           |  |
| 1. DIII Kesehatan Lingkungan  | 45                        | 45                        | 34   |
| 2. DIII Keperawatan           | 40                        | 39                        | 38   |
| 3. DIII Kebidanan             | 50                        | 50                        | 56   |
| 4. DIII Gizi                  | 45                        | 45                        | 40   |

Bersambung/ Continued....

Lanjutan Tabel/*Continued Table* 4.1.15

| <b>Fakultas<br/>Faculties</b>          | <b>Daya Tam-<br/>pung/<br/>Capacity</b> | <b>Realisasi/<br/>Realization</b> | <b>Jumlah Kelulusan/<br/>Number of Gradu-<br/>ated Students</b> |
|--|---|-----------------------------------|---|
| (1)                                    | (2)                                     | (3)                               | (4)   |
| 5. DIII Keperawatan Gigi               | 40                                      | 40                                | 40  |
| 6. DIII Analisis Kesehatan             | 50                                      | 50                                | 37  |
| 7. DIV Kesehatan Lingkungan            | 45                                      | 45                                | 28  |
| 8. DIV Keperawatan                     | 40                                      | 40                                | 36  |
| 9. DIV Kebidanan                       | 40                                      | 40                                | 37  |
| 10. DIV Gizi                           | 45                                      | 45                                | 38  |
| 11. DIV Keperawatan Gigi               | 40                                      | 40                                | 36  |
| 12. DIV Analisis Kesehatan             | 50                                      | 50                                | 38  |
| Poliban                                |   |                                   |   |
| 1. Teknik Pertambangan                 | 30                                      | 29                                | 22  |
| 2. Teknik Geodesi                      | 30                                      | 25                                | 24  |
| 3. Teknik Sipil                        | 120                                     | 122                               | 71  |
| 4. Teknik Bangunan Rawa                | 30                                      | 30                                | 17  |
| 5. Alat Berat                          | 48                                      | 47                                | 39  |
| 6. Teknik Mesin                        | 60                                      | 43                                | 34  |
| 7. Teknik Otomotif                     | 60                                      | 52                                | 44  |
| 8. Teknik Informatika                  | 120                                     | 127                               | 103   |
| 9. Elektronika                         | 60                                      | 59                                | 34  |
| 10. Teknik Listrik                     | 90                                      | 106                               | 103   |
| 11. Akuntansi Lembaga Keuangan Syariah | 30                                      | 25                                | 20  |
| 12. Akuntansi                          | 60                                      | 63                                | 45  |
| 13. Komputerisasi Akuntansi            | 60                                      | 46                                | 43  |
| 14. Manajemen Informatika              | 105                                     | 109                               | 97  |
| 15. Administrasi Bisnis                | 140                                     | 135                               | 81  |

Sumber/*Source*: ULM, UIN, Poltekkes Banjarmasin, dan Poliban/UNLAM, UIN, Poltekkes Banjarmasin, and Poliban



**Tabel 4.1.16** Daya Tampung , Realisasi dan Jumlah Kelulusan pada Perguruan Tinggi/Akademi Swasta di Kalimantan Selatan, 2018  
**Table** *Capacity, Realization and Number of Graduated Students in Private Universities/Academies in Kalimantan Selatan Province, 2018*

| Perguruan Tinggi/Akademi<br><i>University/Academy</i> | Daya Tam-<br>pung/<br>Capacity | Realisasi/<br>Realization | Jumlah Kelulusan/<br>Number of Graduat-<br>ed Students |
|---|--------------------------------|---------------------------|--|
| (1)   | (2)                            | (3)                       | (4)  |
| <i>Universitas/Univercity</i>                         |                                |                           |  |
| 1. UNISKA   | 6 000                          | 5 383                     | 2 367  |
| 2. UVAYA  | 1 650                          | 535                       | 389  |
| 3. UNU  | 390                            | 199                       | 0  |
| 4. STIE Indonesia                                     | 450                            | 307                       | 245  |
| 5. STIE Nasional                                      | 300                            | 257                       | 222  |
| 6. STIE Pancasetia                                    | 1 480                          | 1 071                     | 914  |
| 7. STIMI  | 200                            | 44                        | 87   |
| 8. STKIP PGRI   | 650                            | 358                       | 656  |
| 9. STIH Sultan Adam                                   | 400                            | 205                       | 314  |
| 10. STIA Bina Banua                                   | 350                            | 168                       | 180  |
| 11. STIPER Amuntai                                    | 240                            | 137                       | 55   |
| 12. STIA Amuntai                                      | 705                            | 700                       | 355  |
| 13. STMIK Indonesia Bjm                               | 500                            | 318                       | 369  |
| 14. STMIK Banjarbaru                                  | 400                            | 190                       | 291  |
| 15. STIKES Muhammadiyah Bjm/UMB                       | 1 840                          | 913                       | 926  |
| 16. STIKES Suaka Insan                                | 130                            | 187                       | 189  |
| 17. STIKES Cahaya Bangsa                              | 155                            | 197                       | 390  |
| 18. STIA Tabalong                                     | 500                            | 424                       | 163  |
| 19. STIKES Sari Mulia                                 | 270                            | 245                       | 151  |
| 20. STIKES Husada Borneo                              | 240                            | 170                       | 55   |
| 21. STIKES Darul Azhar Batulicin                      | 115                            | 92                        | 126  |
| 22. STKIP Paris Berantai                              | 240                            | 72                        | 81   |
| 23. STIKES Borneo Lestari Banjarbaru                  | 200                            | 204                       | 100  |

Bersambung/ *Continued....*

Lanjutan Tabel/*Continued Table* 4.1.16

| Perguruan Tinggi/Akademi<br><i>University/Academy</i> | Daya Tam-<br>pung/<br><i>Capacity</i> | Realisasi/<br><i>Realization</i> | Jumlah Kelulu-<br>san/<br><i>Number of Grad-<br/>uated Students</i> |
|---|---------------------------------------|----------------------------------|---|
| (1)   | (2)                                   | (3)                              | (4)   |
| Akademi/Academy                                       |                                       |                                  |   |
| 1. AMNUS Banjarmasin                                  | 100                                   | 67                               | 20  |
| 2. Akparnas Banjarmasin                               | 100                                   | 20                               | 15  |
| 3. ATPN Banjarbaru                                    | 60                                    | 9                                | 4   |
| 4. AKBID Banjarbaru                                   | 30                                    | 13                               | 20  |
| 5. AKBID Banua Bina Husada                            | 40                                    | 38                               | 81  |
| 6. AKBID Martapura                                    | 0                                     | 0                                | 6   |
| 7. AKID Sari Mulia                                    | 60                                    | 54                               | 106   |
| 8. AKPER Pandan Harum                                 | 30                                    | 11                               | 45  |
| 9. Akademi Farmasi ISFI Banjarmasin                   | 150                                   | 67                               | 131   |
| 10. AKBID Bunga Kalimantan                            | 100                                   | 24                               | 55  |
| 11. AKBID Abdi Persada Banjarmasin                    | 100                                   | 29                               | 53  |
| 12. Asmi Citra Nusantara                              | 160                                   | 129                              | 100   |
| 13. ATRO Citra Intan Persada                          | 60                                    | 22                               | 36  |
| 14. AKBID YAPKESBI Banjarbaru                         | 80                                    | 9                                | 28  |
| 15. AA Kesehatan Borneo Lestari Banjarbaru            | 80                                    | 62                               | 45  |
| 16. Akper Intan Martapura                             | 90                                    | 84                               | 116   |
| 17. AKPER Kesdam VI/Tanjung Pura                      | 100                                   | 75                               | 67  |
| 18. Poltek Kotabaru                                   | 200                                   | 119                              | 89  |
| 19. Poltek ISS Al Farisi Rantau                       | 0                                     | 0                                | 0   |
| 20. Poltek Hasnur                                     | 120                                   | 81                               | 40  |
| 21. Poltek Unggulan Kalimantan                        | 150                                   | 126                              | 152   |
| 22. Poltek Batulicin                                  | 0                                     | 0                                | 0   |

Sumber/*Source*: Kopertis Wilayah IX Kalimantan/*Kopertis Region IX Kalimantan*

**Tabel 4.1.17** Jumlah Mahasiswa dan Dosen pada Perguruan Tinggi Agama Islam di Kalimantan Selatan, 2018  
**Table** *Number of Students and Lectures at Islamic Institute in Kalimantan Selatan Province, 2018*

| Perguruan Tinggi/<br>Akademi<br><i>University/Academy</i> | Mahasiswa/Students |                     |                 | Dosen/Lecturer    |                     |                 |
|---|--------------------|---------------------|-----------------|-------------------|---------------------|-----------------|
|   | Laki-laki<br>Male  | Perempuan<br>Female | Jumlah<br>Total | Laki-laki<br>Male | Perempuan<br>Female | Jumlah<br>Total |
| (1)   | (2)                | (3)                 | (4)             | (5)               | (6)                 | (7)             |
| 1. FSI Uniska   | 133                | 247                 | 380             | 12                | 10                  | 22              |
| 2. IAI Darussalam Martapura                               | 1 058              | 893                 | 1 951           | 39                | 15                  | 54              |
| 3. STAI Darul Ulum Kandungan                              | 304                | 502                 | 806             | 34                | 23                  | 57              |
| 4. STIQ Amuntai   | 234                | 640                 | 874             | 31                | 9                   | 40              |
| 5. STIT Darul Ulum Kotabaru                               | 288                | 372                 | 660             | 32                | 5                   | 37              |
| 6. STIT ISPINI Tanah Bumbu                                | 11                 | 42                  | 53              | 7                 | 6                   | 13              |
| 7. STIT SYEKH Muhammad Nafis Tabalong                     | 21                 | 34                  | 55              | 6                 | 6                   | 12              |
| 8. STAI Al Falah Banjarbaru                               | 208                | 222                 | 430             | 32                | 16                  | 48              |
| 9. STAI Al Jami Banjarmasin                               | 404                | 373                 | 777             | 31                | 3                   | 34              |
| 10. STAI Al Washliyah Barabai                             | 203                | 332                 | 535             | 17                | 13                  | 30              |
| 11. STAI Rakha Amuntai                                    | 511                | 958                 | 1 469           | 59                | 22                  | 81              |
| 12. STIT Darul Hijrah                                     | 195                | 109                 | 304             | 9                 | 3                   | 12              |

Keterangan/Note: IAI = Institut Agama Islam;  
 STAI = Sekolah Tinggi Agama Islam;  
 STIT = Sekolah Tinggi Ilmu Tarbiyah;  
 STIQ = Sekolah Tinggi Ilmu Al Quran ;  
 FSI = Fakultas Studi Islam;

Sumber/Source: Kopertais Wilayah XI Kalimantan/Kopertais Region XI Kalimantan

**Tabel 4.1.18** Persentase Penduduk Usia 7–24 Tahun Menurut Jenis Kelamin, Kelompok Umur Sekolah, dan Partisipasi Sekolah<sup>1</sup>, 2016-2018  
**Table** Percentage of Population Aged 7–24 Years by Sex, School Age Group, and School Participation<sup>1</sup>, 2016-2018

| Jenis Kelamin dan Kelompok Umur Sekolah<br><i>Sex and School Age Group</i> | 2016   |  |   |
|--|--|--|---|
|  | Tidak/Belum Pernah Sekolah<br><i>Not/ Never Attending School</i> | Masih Sekolah<br><i>Attending School</i> | Tidak Sekolah Lagi<br><i>Not Attending School Anymore</i> |
| (1)  | (2)  | (3)                                      | (4)   |
| <i>Laki-laki/Male</i>  |  |  |   |
| 7-12   | 0,17   | 99,69                                    | 0,14  |
| 13-15  | 0,39   | 91,44                                    | 8,17  |
| 16-18  | 1,68   | 66,80                                    | 31,52   |
| 19-24  | 0,75   | 20,49                                    | 78,76   |
| <b>7-24</b>  | 0,61   | 69,28                                    | 30,11   |
| <i>Perempuan/Female</i>  |  |  |   |
| 7-12   | 0,34   | 99,24                                    | 0,42  |
| 13-15  | 0,11   | 92,94                                    | 6,95  |
| 16-18  | 0,64   | 69,02                                    | 30,34   |
| 19-24  | 0,37   | 23,35                                    | 76,28   |
| <b>7-24</b>  | 0,35   | 69,75                                    | 29,89   |
| <i>Jumlah/Total</i>  |  |  |   |
| 7-12   | 0,25   | 99,48                                    | 0,27  |
| 13-15  | 0,24   | 92,21                                    | 7,55  |
| 16-18  | 1,16   | 67,91                                    | 30,93   |
| 19-24  | 0,57   | 21,89                                    | 77,55   |
| <b>7-24</b>  | 0,49   | 69,51                                    | 30,01   |

Bersambung/ *Continued...*

Lanjutan Tabel/*Continued Table* 4.1.18

| Jenis Kelamin dan Kelompok Umur Sekolah<br><i>Sex and School Age Group</i> | 2017  |  |   |
|--|---|--|---|
|  | Tidak/Belum Pernah Sekolah<br><i>Not/Never Attending School</i> | Masih Sekolah<br><i>Attending School</i> | Tidak Sekolah Lagi<br><i>Not Attending School Anymore</i> |
| (1)  | (5)   | (6)                                      | (7)   |
| Laki-laki/ <i>Male</i>   |   |  |   |
| 7-12   | 0,45  | 99,46                                    | 0,09  |
| 13-15  | 0,29  | 92,50                                    | 7,21  |
| 16-18  | 0,77  | 68,72                                    | 30,51   |
| 19-24  | 0,69  | 23,09                                    | 76,22   |
| <b>7-24</b>  | 0,55  | 69,78                                    | 29,67   |
| Perempuan/ <i>Female</i>   |   |  |   |
| 7-12   | 0,24  | 99,64                                    | 0,11  |
| 13-15  | 0,84  | 92,15                                    | 7,01  |
| 16-18  | 0,55  | 67,85                                    | 31,60   |
| 19-24  | 0,76  | 24,02                                    | 75,22   |
| <b>7-24</b>  | 0,55  | 70,98                                    | 28,47   |
| Jumlah/ <i>Total</i>   |   |  |   |
| 7-12   | 0,35  | 99,55                                    | 0,10  |
| 13-15  | 0,56  | 92,33                                    | 7,11  |
| 16-18  | 0,66  | 68,30                                    | 31,04   |
| 19-24  | 0,73  | 23,53                                    | 75,74   |
| <b>7-24</b>  | 0,55  | 70,36                                    | 29,09   |

Bersambung/ *Continued....*

Lanjutan Tabel/*Continued Table* 4.1.18

| Jenis Kelamin dan Kelompok Umur Sekolah<br><i>Sex and School Age Group</i> | 2018  |  |   |
|--|---|--|---|
|  | Tidak/Belum Pernah Sekolah<br><i>Not/Never Attending School</i> | Masih Sekolah<br><i>Attending School</i> | Tidak Sekolah Lagi<br><i>Not Attending School Anymore</i> |
| (1)  | (8)   | (9)                                      | (10)  |
| <b>Laki-laki/Male</b>  |   |  |   |
| 7-12   | 0,00  | 99,82                                    | 0,18  |
| 13-15  | 1,12  | 92,07                                    | 6,81  |
| 16-18  | 0,60  | 69,33                                    | 30,07   |
| 19-24  | 1,30  | 26,11                                    | 72,59   |
| <b>7-24</b>  | <b>0,69</b>   | <b>71,40</b>                             | <b>27,91</b>  |
| <b>Perempuan/Female</b>  |   |  |   |
| 7-12   | 0,10  | 99,46                                    | 0,44  |
| 13-15  | 2,29  | 92,84                                    | 4,87  |
| 16-18  | 0,10  | 67,94                                    | 31,96   |
| 19-24  | 0,96  | 21,48                                    | 77,56   |
| <b>7-24</b>  | <b>0,72</b>   | <b>69,28</b>                             | <b>30,00</b>  |
| <b>Jumlah/Total</b>  |   |  |   |
| 7-12   | 0,05  | 99,64                                    | 0,31  |
| 13-15  | 1,67  | 92,43                                    | 5,90  |
| 16-18  | 0,36  | 68,67                                    | 30,97   |
| 19-24  | 1,13  | 23,82                                    | 75,05   |
| <b>7-24</b>  | <b>0,70</b>   | <b>70,37</b>                             | <b>28,93</b>  |

Catatan/Note: <sup>1</sup> Termasuk pendidikan nonformal (Paket A, Paket B, atau Paket C)/Including Package A, Package B, or Package C

Sumber/Source: BPS Provinsi Kalimantan Selatan, Survei Sosial Ekonomi Nasional (Susenas)/BPS-Statistics of Kalimantan Selatan Province, National Socioeconomic Survey

**Tabel 4.1.19 Angka Partisipasi Murni (APM) dan Angka Partisipasi Kasar (APK) Menurut Jenjang Pendidikan, 2017-2018**  
**Table** **Net Participation Rates and Gross Participation Rates by Educational Level, 2017-2018**

| Jenjang Pendidikan<br><i>Educational Level</i> | Angka Partisipasi Murni (APM)<br><i>Net Participation Rates</i> |       | Angka Partisipasi Kasar (APK)<br><i>Gross Participation Rates</i> |        |
|--|---|-------|---|--------|
|  | 2017  | 2018  | 2017  | 2018   |
| (1)  | (2)   | (3)   | (4)   | (5)    |
| SD/MI<br><i>Elementary School</i>              | 98,45   | 98,8  | 110,30  | 110,21 |
| SMP/MTs<br><i>Junior High School</i>           | 73,37   | 73,84 | 85,70   | 86,17  |
| SMA/SMK/MA<br><i>Senior High School</i>        | 57,15   | 57,78 | 77,44   | 75,68  |

Sumber/Source: BPS Provinsi Kalimantan Selatan, Survei Sosial Ekonomi Nasional (Susenas)/BPS-Statistics of Kalimantan Selatan Province, National Socioeconomic Survey

**Tabel 4.1.20** **Persentase Penduduk Berumur 15 Tahun ke Atas yang Melek Huruf Menurut Kelompok Umur dan Daerah Tempat Tinggal, 2017-2018**  
**Percentage of Literate People Aged 15 Years and Over by Age Group and Urban-Rural Classification, 2017-2018**

| Kelompok Umur<br>Age Group | Perkotaan<br>Urban |        | Perdesaan<br>Rural |        | Perkotaan+Perdesaan<br>Urban+Rural |        |
|----------------------------|--------------------|--------|--------------------|--------|------------------------------------|--------|
|                            | 2017               | 2018   | 2017               | 2018   | 2017                               | 2018   |
| (1)                        | (2)                | (3)    | (4)                | (5)    | (6)                                | (7)    |
| 15-19                      | 100,00             | 100,00 | 100,00             | 100,00 | 100,00                             | 100,00 |
| 20-24                      | 99,73              | 99,60  | 99,92              | 100,00 | 99,83                              | 99,80  |
| 25-29                      | 100,00             | 100,00 | 100,00             | 100,00 | 100,00                             | 100,00 |
| 30-34                      | 100,00             | 100,00 | 100,00             | 100,00 | 100,00                             | 100,00 |
| 35-39                      | 100,00             | 100,00 | 100,00             | 100,00 | 100,00                             | 100,00 |
| 40-44                      | 99,40              | 99,81  | 99,24              | 98,49  | 99,31                              | 99,11  |
| 45-49                      | 99,73              | 99,00  | 99,26              | 99,64  | 99,47                              | 99,34  |
| 50+                        | 96,47              | 96,21  | 91,43              | 92,20  | 93,62                              | 94,03  |
| Jumlah/Total               | ...                | ...    | ...                | ...    | ...                                | ...    |
| 15-24                      | 99,87              | 99,81  | 99,96              | 100,00 | 99,92                              | 99,91  |
| 15-44                      | 99,85              | 99,90  | 99,85              | 99,76  | 99,85                              | 99,83  |
| 15+                        | 99,09              | 98,98  | 97,85              | 97,92  | 98,40                              | 98,42  |
| 45+                        | 97,46              | 97,02  | 93,72              | 94,31  | 95,35                              | 95,55  |

Sumber/Source: BPS Provinsi Kalimantan Selatan, Survei Sosial Ekonomi Nasional (Susenas)/BPS-Statistics of Kalimantan Selatan Province, National Socioeconomic Survey



**Tabel 4.1.21** Jumlah Desa<sup>1</sup>/Kelurahan yang Memiliki Fasilitas Sekolah Menurut Kabupaten/Kota dan Tingkat Pendidikan, 2011, 2014, 2018  
**Table** Number of Villages<sup>1</sup> Having Educational Facilities by Regency/Municipality and Educational Level, 2011, 2014, 2018

| Kabupaten/Kota<br>Regency/<br>Municipality | SD<br>Primary School |             |             | SMP<br>Junior High School |            |            |
|--|----------------------|-------------|-------------|---------------------------|------------|------------|
|  | 2011                 | 2014        | 2018        | 2011                      | 2014       | 2018       |
| (1)  | (2)                  | (3)         | (4)         | (5)                       | (6)        | (7)        |
| <i>Kabupaten/Regency</i>                   |                      |             |             |                           |            |            |
| 1. Tanah Laut                              | 135                  | 135         | 135         | 34                        | 59         | 69         |
| 2. Kotabaru                                | 259                  | 189         | 190         | 103                       | 67         | 76         |
| 3. Banjar                                  | 20                   | 261         | 259         | 15                        | 118        | 108        |
| 4. Barito Kuala                            | 51                   | 194         | 192         | 44                        | 84         | 83         |
| 5. Tapin                                   | 192                  | 119         | 119         | 79                        | 32         | 30         |
| 6. Hulu Sungai Selatan                     | 146                  | 145         | 146         | 47                        | 49         | 52         |
| 7. Hulu Sungai Tengah                      | 164                  | 162         | 163         | 44                        | 46         | 50         |
| 8. Hulu Sungai Utara                       | 189                  | 186         | 187         | 54                        | 56         | 58         |
| 9. Tabalong                                | 186                  | 129         | 130         | 59                        | 69         | 71         |
| 10. Tanah Bumbu                            | 129                  | 137         | 136         | 68                        | 68         | 66         |
| 11. Balangan                               | 135                  | 141         | 142         | 60                        | 38         | 40         |
| <i>Kota/Municipality</i>                   |                      |             |             |                           |            |            |
| 1. Banjarmasin                             | 134                  | 51          | 51          | 58                        | 44         | 46         |
| 2. Banjarbaru                              | 116                  | 20          | 20          | 28                        | 15         | 15         |
| <b>Kalimantan Selatan</b>                  | <b>1 856</b>         | <b>1869</b> | <b>1870</b> | <b>693</b>                | <b>745</b> | <b>764</b> |

Bersambung/ Continued....

Lanjutan Tabel/*Continued Table* 4.1.2.1

| Kabupaten/Kota<br><i>Regency/<br/>Municipality</i> | SMA<br><i>Senior High School</i> |      |      | SMK<br><i>Vocational School</i> |      |      |
|--|----------------------------------|------|------|---------------------------------|------|------|
|  | 2011                             | 2014 | 2018 | 2011                            | 2014 | 2018 |
| (1)  | (8)                              | (9)  | (10) | (11)                            | (12) | (13) |
| <i>Kabupaten/Regency</i>                           |                                  |      |      |                                 |      |      |
| 1. Tanah Laut                                      | 11                               | 24   | 29   | 3                               | 8    | 8    |
| 2. Kotabaru  | 34                               | 32   | 34   | 5                               | 7    | 9    |
| 3. Banjar  | 8                                | 39   | 37   | 6                               | 9    | 13   |
| 4. Barito Kuala                                    | 24                               | 35   | 39   | 12                              | 3    | 4    |
| 5. Tapin   | 32                               | 10   | 11   | 2                               | 3    | 3    |
| 6. Hulu Sungai Selatan                             | 16                               | 16   | 18   | 4                               | 4    | 4    |
| 7. Hulu Sungai Tengah                              | 15                               | 18   | 20   | 5                               | 5    | 10   |
| 8. Hulu Sungai Utara                               | 17                               | 19   | 23   | 1                               | 4    | 5    |
| 9. Tabalong  | 31                               | 19   | 21   | 6                               | 9    | 9    |
| 10. Tanah Bumbu                                    | 18                               | 20   | 17   | 8                               | 14   | 14   |
| 11. Balangan                                       | 20                               | 13   | 18   | 9                               | 3    | 2    |
| <i>Kota/Municipality</i>                           |                                  |      |      |                                 |      |      |
| 1. Banjarmasin                                     | 17                               | 24   | 25   | 5                               | 13   | 14   |
| 2. Banjarbaru                                      | 8                                | 8    | 11   | 3                               | 9    | 10   |
| <b>Kalimantan Selatan</b>                          | 251                              | 277  | 303  | 69                              | 91   | 105  |

Bersambung/ *Continued...*

Lanjutan Tabel/*Continued Table* 4.1.21

| Kabupaten/Kota<br>Regency/<br>Municipality | Perguruan Tinggi/<br>University |           |           |
|--|---------------------------------|-----------|-----------|
|  | 2011                            | 2014      | 2018      |
| (1)  | (14)                            | (15)      | (16)      |
| <i>Kabupaten/Regency</i>                   |                                 |           |           |
| 1. Tanah Laut                              | 1                               | 1         | 1         |
| 2. Kotabaru                                | 4                               | 3         | 3         |
| 3. Banjar                                  | 11                              | 4         | 6         |
| 4. Barito Kuala                            | 19                              | 0         | 2         |
| 5. Tapin                                   | 2                               | 1         | 1         |
| 6. Hulu Sungai Selatan                     | 1                               | 1         | 1         |
| 7. Hulu Sungai Tengah                      | 3                               | 2         | 3         |
| 8. Hulu Sungai Utara                       | 2                               | 2         | 2         |
| 9. Tabalong                                | 3                               | 2         | 2         |
| 10. Tanah Bumbu                            | 3                               | 1         | 4         |
| 11. Balangan                               | 1                               | 1         | 2         |
| <i>Kota/Municipality</i>                   |                                 |           |           |
| 1. Banjarmasin                             | 1                               | 19        | 20        |
| 2. Banjarbaru                              | 1                               | 10        | 10        |
| <b>Kalimantan Selatan</b>                  | <b>52</b>                       | <b>47</b> | <b>57</b> |

Catatan/Note: <sup>1</sup> Desa pada tabel ini termasuk Unit Permukiman Transmigrasi (UPT) yang masih dibina oleh kementerian terkait dan nagari di Provinsi Sumatera Barat/*Villages in this table include Transmigration Settlement Unit which is still fostered by the relevant ministries and the nagari in the Province of Sumatera Barat*

Sumber/Source: BPS, Pendataan Potensi Desa (Podes)/ *BPS-Statistics Indonesia, Village Potential Data Collection*

**Tabel 4.1.22** Banyaknya Peserta Diklat Pendidikan dan Pelatihan Balai Diklat Banjarbaru, 2018  
*Number of Educating and Training Participants in Education and Training Center Banjarbaru, 2018*

| Jenis Pendidikan & Pelatihan/<br>Kind of Training & Education | Peserta/<br>Participants<br>(orang/person) | Jumlah Ang-<br>katan |
|---|--|----------------------|
| (1)   | (2)  | (3)                  |
| DIKLAT PIM TINGKAT II   | 60   | 1                    |
| DIKLAT PIM TINGKAT III  | 120  | 3                    |
| DIKLAT PIM TINGKAT IV   | 237  | 6                    |
| DIKLAT PRAJABATAN GOLONGAN III                                | 35   | 1                    |
| DIKLAT PRAJABATAN GOLONGAN I DAN II                           | 356  | 9                    |
| DIKLAT PENGELOLA ARSIP BERBASIS TEKNOLOGI                     | 30   | 1                    |
| DIKLAT PENGELOLA PERPUSTAKAAN                                 | 30   | 1                    |
| DIKLAT REVOLUSI MENTAL  | 57   | 2                    |
| DIKLAT BENDAHARA BERBASIS AKRUAL                              | 30   | 1                    |
| DIKLAT PENGADAAN BARANG DAN JASA PEMERINTAH                   | 30   | 1                    |

Sumber/Source: Badan Pendidikan dan Pelatihan Daerah Provinsi Kalimantan Selatan/Regional Training and Education Center of South Kalimantan Province

**Tabel 4.1.23** Jumlah Pengunjung Menurut Bidang Layanan per Bulan di Dinas Perpustakaan dan Arsip Daerah Provinsi Kalimantan Selatan, 2018  
**Table** Number of Visitors per Month According to Field Services in The Library and Archives Kalimantan Selatan Province, 2018

| Bulan<br>Month      | Perpustakaan<br>JI A Yani | Perpustakaan<br>JI Tende'an | Anak-anak     | Keliling      | Internet      |
|---------------------|---------------------------|-----------------------------|---------------|---------------|---------------|
| (1)                 | (2)                       | (3)                         | (4)           | (5)           | (6)           |
| Januari/January     | 7 999                     | 6 353                       | 3 580         | 5 529         | 4 359         |
| Februari/February   | 9 128                     | 6 318                       | 1 322         | 3 257         | 2 372         |
| Maret/March         | 9 425                     | 6 881                       | 4 289         | 8 026         | 3 916         |
| April/April         | 12 335                    | 8 892                       | 3 465         | 8 377         | 5 132         |
| Mei/May             | 12 406                    | 9 422                       | 4 104         | 6 700         | 5 647         |
| Juni/June           | 13 293                    | 9 408                       | 4 150         | 8 294         | 5 295         |
| Juli/July           | 16 359                    | 11 769                      | 2 853         | 6 815         | 3 719         |
| Agustus/August      | 16 788                    | 10 341                      | 2 899         | 5 510         | 4 678         |
| September/September | 15 705                    | 13 465                      | 3 999         | 6 600         | 2 582         |
| Oktober/October     | 5 649                     | 17 586                      | 4 325         | 7 170         | 3 888         |
| November/November   | 5 469                     | 15 913                      | 3 204         | 8 414         | 2 090         |
| Desember/December   | 5 336                     | 16 902                      | 3 608         | 8 287         | 2 243         |
| <b>Jumlah/Total</b> | <b>129 892</b>            | <b>133 250</b>              | <b>41 798</b> | <b>82 979</b> | <b>45 921</b> |

Bersambung/ Continued....

Lanjutan Tabel/*Continued Table* 4.1.23

| <b>Bulan<br/>Month</b>      | <b>Deposit</b> | <b>Referensi</b> | <b>LTPS</b>    | <b>Kab/Kota</b> | <b>Jumlah</b>  |
|-----------------------------|----------------|------------------|----------------|-----------------|----------------|
| (1)                         | (7)            | (8)              | (9)            | (10)            | (11)           |
| Januari/ <i>January</i>     | 4 870          | 2 570            | 19 020         | 17 690          | 71 970         |
| Februari/ <i>February</i>   | 1 775          | 1 745            | 2 608          | 11 217          | 39 742         |
| Maret/ <i>March</i>         | 1 846          | 3 437            | 15 400         | 17 510          | 70 730         |
| April/ <i>April</i>         | 1 985          | 3 487            | 17 329         | 28 779          | 89 781         |
| Mei/ <i>May</i>             | 2 640          | 2 634            | 18 227         | 22 530          | 84 310         |
| Juni/ <i>June</i>           | 3 858          | 3 441            | 19 082         | 22 846          | 89 667         |
| Juli/ <i>July</i>           | 2 424          | 2 453            | 19 602         | 29 494          | 95 488         |
| Agustus/ <i>August</i>      | 2 263          | 2 596            | 20 707         | 31 531          | 97 313         |
| September/ <i>September</i> | 2 314          | 2 360            | 20 786         | 32 321          | 100 132        |
| Oktober/ <i>October</i>     | 2 449          | 2 864            | 21 464         | 33 861          | 99 256         |
| November/ <i>November</i>   | 2 848          | 2 221            | 24 010         | 34 382          | 98 551         |
| Desember/ <i>December</i>   | 2 830          | 2 509            | 24 227         | 34 820          | 100 762        |
| <b>Jumlah/Total</b>         | <b>32 102</b>  | <b>32 317</b>    | <b>222 468</b> | <b>316 981</b>  | <b>103 772</b> |

Sumber/*Source*: Dinas Perpustakaan dan Kearsipan Daerah Provinsi Kalimantan Selatan/*Regional Library and Archives Board of Kalimantan Selatan Province*

**Tabel 4.1.24** Jumlah Pengunjung Menurut Kelompok Pemustaka di Dinas Perpustakaan dan Arsip Daerah Provinsi Kalimantan Selatan, 2015-2018  
*Number of Visitor by Visitor Group di The Library and Archives Kalimantan Selatan Province, 2015-2018*

| Pengunjung<br>Visitor | 2015           | 2016           | 2017           | 2018             |
|-----------------------|----------------|----------------|----------------|------------------|
| (1)                   | (2)            | (3)            | (4)            | (5)              |
| Pelajar               | 207 418        | 191 685        | 331 022        | 494 341          |
| Mahasiswa             | 36 588         | 36 588         | 179 089        | 282 357          |
| PNS                   | 55 374         | 55 374         | 74 739         | 112 750          |
| Umum                  | 57 745         | 57 745         | 85 312         | 148 267          |
| <b>Jumlah/Total</b>   | <b>357 125</b> | <b>357 125</b> | <b>670 162</b> | <b>1 037 715</b> |

Sumber/Source: Dinas Perpustakaan dan Kearsipan Daerah Provinsi Kalimantan Selatan/Regional Library and Archives Board of Kalimantan Selatan Province

**Tabel 4.1.25** Jumlah Anggota dan Buku yang Dipinjam di Dinas Perpustakaan dan Arsip Daerah Provinsi Kalimantan Selatan, 2018  
**Number of Visitors per Month According to Field Services in The Library and archives Kalimantan Province, 2018**

| Bulan<br>Month      | Anggota / Member   |                       |                   | Jumlah Buku<br>yang dipinjam /<br>Number of Bor-<br>rowed books |
|---------------------|--------------------|-----------------------|-------------------|---|
|                     | Laki-Laki/<br>Male | Perempuan /<br>Female | Jumlah /<br>Total |   |
| (1)                 | (2)                | (3)                   | (4)               | (5)   |
| Januari/January     | 31 708             | 36 092                | 67 800            | 93 107  |
| Februari/February   | 32 503             | 35 597                | 68 100            | 93 135  |
| Maret/March         | 30 562             | 36 238                | 66 800            | 92 108  |
| April/April         | 43 521             | 2 587                 | 96 108            | 96 964  |
| Mei/May             | 42 624             | 52 484                | 95 108            | 95 911  |
| Juni/June           | 43 623             | 53 485                | 97 108            | 96 010  |
| Juli/July           | 67 457             | 69 258                | 136 715           | 100 256   |
| Agustus/August      | 66 925             | 69 675                | 136 600           | 102 869   |
| September/September | 66 975             | 69 840                | 136 815           | 106 336   |
| Oktober/October     | 30 104             | 36 300                | 66 404            | 95 243  |
| November/November   | 24 324             | 23 929                | 48 253            | 95 960  |
| Desember/December   | 23 795             | 21 416                | 45 211            | 94 218  |
| <b>Jumlah/Total</b> | <b>504 121</b>     | <b>556 901</b>        | <b>1 061 022</b>  | <b>1 162 117</b>  |

Sumber/Source: Dinas Perpustakaan dan Kearsipan Daerah Provinsi Kalimantan Selatan/Regional Library and Archives Board of Kalimantan Selatan Province



**Tabel** 4.1.26 Jumlah Pengunjung di Museum Negeri Lambung Mangkurat, 2015-2018  
**Table** Number of Visitors in Lambung Mangkurat Museum, 2015-2018

| Pengunjung<br>Visitor | 2015          | 2016          | 2017           | 2018         |
|-----------------------|---------------|---------------|----------------|--------------|
| (1)                   | (2)           | (3)           | (4)            | (5)          |
| < SD                  | 35 251        | 39 577        | 68 562         | 21423        |
| SMP                   | 7 701         | 9 346         | 15 822         | 9207         |
| SMA                   | 6 161         | 7 399         | 12 206         | 3980         |
| Mahasiswa             | 5 399         | 4 879         | 8 708          | 2628         |
| Pramuka               | 101           | 770           | 1 536          | -            |
| Karyawan              | 5 329         | 4 716         | 10 500         | -            |
| Tamu Umum             | 99            | 15 104        | 23 332         | 17925        |
| Tamu Negara           | 0             | 0             | 0              | 593          |
| Tamu Asing            | 0             | 101           | 55             | 138          |
| Tamu Peneliti         | 10 095        | 0             | 0              | 1057         |
| <b>Jumlah/Total</b>   | <b>70 136</b> | <b>81 892</b> | <b>140 721</b> | <b>56951</b> |

Sumber/Source: Museum Negeri Lambung Mangkurat Provinsi Kalimantan Selatan/Lambung Mangkurat Museum of Kalimantan Selatan Province

## 4.2 KESEHATAN/HEALTH

**Tabel 4.2.1** Jumlah Desa/Kelurahan Yang Memiliki Sarana Kesehatan Menurut Kabupaten/Kota, 2011, 2014, 2018  
**Table** Number of Villages Having Health Facilities by Regency/Municipality, 2011, 2014, 2018

| Kabupaten/Kota<br>Regency/<br>Municipality | Rumah Sakit<br>Hospital |           |           | Rumah Sakit Bersalin<br>Maternity Hospital |           |           |
|--|-------------------------|-----------|-----------|--|-----------|-----------|
|  | 2011                    | 2014      | 2018      | 2011                                       | 2014      | 2018      |
| (1)  | (2)                     | (3)       | (4)       | (5)  | (6)       | (7)       |
| <i>Kabupaten/Regency</i>                   |                         |           |           |  |           |           |
| 1. Tanah Laut                              | 1                       | 1         | 1         | 2  | 1         | 3         |
| 2. Kotabaru                                | 1                       | 1         | 1         | 0  | 2         | 0         |
| 3. Banjar                                  | 2                       | 3         | 7         | 1  | 1         | 4         |
| 4. Barito Kuala                            | 2                       | 1         | 1         | 0  | 1         | 0         |
| 5. Tapin                                   | 1                       | 1         | 1         | 1  | 0         | 1         |
| 6. Hulu Sungai Selatan                     | 3                       | 2         | 3         | 0  | 0         | 1         |
| 7. Hulu Sungai Tengah                      | 1                       | 1         | 1         | 0  | 0         | 0         |
| 8. Hulu Sungai Utara                       | 1                       | 2         | 2         | 0  | 0         | 0         |
| 9. Tabalong                                | 2                       | 2         | 2         | 3  | 1         | 0         |
| 10. Tanah Bumbu                            | 1                       | 1         | 2         | 1  | 1         | 1         |
| 11. Balangan                               | 1                       | 1         | 1         | 0  | 0         | 0         |
| <i>Kota/Municipality</i>                   |                         |           |           |  |           |           |
| 1. Banjarmasin                             | 6                       | 7         | 6         | 5  | 4         | 1         |
| 2. Banjarbaru                              | 4                       | 4         | 6         | 3  | 1         | 2         |
| <b>Kalimantan Selatan</b>                  | <b>26</b>               | <b>27</b> | <b>34</b> | <b>16</b>                                  | <b>12</b> | <b>13</b> |

Bersambung/ Continued...

Lanjutan Tabel/*Continued Table* 4.2.1

| Kabupaten/Kota<br>Regency/<br>Municipality | Poliklinik<br>Polyclinic |           |            | Puskesmas<br>Public Health Center |            |            |
|--|--------------------------|-----------|------------|-----------------------------------|------------|------------|
|  | 2011                     | 2014      | 2018       | 2011                              | 2014       | 2018       |
| (1)  | (8)                      | (9)       | (10)       | (11)                              | (12)       | (13)       |
| <i>Kabupaten/Regency</i>                   |                          |           |            |                                   |            |            |
| 1. Tanah Laut                              | 6                        | 6         | 5          | 17                                | 18         | 23         |
| 2. Kotabaru                                | 16                       | 20        | 24         | 26                                | 30         | 33         |
| 3. Banjar                                  | 7                        | 10        | 28         | 23                                | 24         | 26         |
| 4. Barito Kuala                            | 1                        | 3         | 4          | 19                                | 19         | 19         |
| 5. Tapin                                   | 1                        | 1         | 2          | 13                                | 13         | 14         |
| 6. Hulu Sungai Selatan                     | 2                        | 3         | 2          | 20                                | 22         | 21         |
| 7. Hulu Sungai Tengah                      | 1                        | 2         | 4          | 19                                | 19         | 20         |
| 8. Hulu Sungai Utara                       | 1                        | 0         | 0          | 12                                | 13         | 13         |
| 9. Tabalong                                | 1                        | 0         | 6          | 15                                | 16         | 20         |
| 10. Tanah Bumbu                            | 5                        | 9         | 11         | 14                                | 14         | 14         |
| 11. Balangan                               | 0                        | 0         | 0          | 11                                | 11         | 12         |
| <i>Kota/Municipality</i>                   |                          |           |            |                                   |            |            |
| 1. Banjarmasin                             | 34                       | 33        | 38         | 26                                | 26         | 29         |
| 2. Banjarbaru                              | 6                        | 7         | 7          | 8                                 | 9          | 9          |
| <b>Kalimantan Selatan</b>                  | <b>81</b>                | <b>94</b> | <b>131</b> | <b>223</b>                        | <b>234</b> | <b>253</b> |

Bersambung/ *Continued....*

Lanjutan Tabel/*Continued Table* 4.2.1

| Kabupaten/Kota<br><i>Regency/<br/>Municipality</i> | Puskesmas Pembantu<br><i>Subsidiary of Public<br/>Health Center</i> |            |            | Apotek<br><i>Pharmacy</i> |            |            |
|--|---|------------|------------|---------------------------|------------|------------|
|  | 2011  | 2014       | 2018       | 2011                      | 2014       | 2018       |
| (1)  | (14)  | (15)       | (16)       | (17)                      | (18)       | (19)       |
| <i>Kabupaten/Regency</i>                           |   |            |            |                           |            |            |
| 1. Tanah Laut                                      | 60  | 61         | 59         | 2                         | 3          | 10         |
| 2. Kotabaru  | 54  | 56         | 68         | 4                         | 9          | 10         |
| 3. Banjar  | 64  | 67         | 69         | 7                         | 12         | 14         |
| 4. Barito Kuala                                    | 67  | 62         | 52         | 3                         | 2          | 6          |
| 5. Tapin   | 34  | 28         | 23         | 1                         | 3          | 4          |
| 6. Hulu Sungai Selatan                             | 65  | 69         | 64         | 3                         | 3          | 8          |
| 7. Hulu Sungai Tengah                              | 31  | 36         | 29         | 4                         | 6          | 8          |
| 8. Hulu Sungai Utara                               | 30  | 31         | 30         | 4                         | 6          | 8          |
| 9. Tabalong  | 38  | 27         | 12         | 6                         | 7          | 15         |
| 10. Tanah Bumbu                                    | 8   | 14         | 6          | 7                         | 9          | 19         |
| 11. Balangan                                       | 19  | 17         | 11         | 2                         | 3          | 3          |
| <i>Kota/Municipality</i>                           |   |            |            |                           |            |            |
| 1. Banjarmasin                                     | 25  | 25         | 27         | 34                        | 44         | 45         |
| 2. Banjarbaru                                      | 12  | 12         | 14         | 11                        | 11         | 12         |
| <b>Kalimantan Selatan</b>                          | <b>507</b>  | <b>505</b> | <b>464</b> | <b>88</b>                 | <b>118</b> | <b>162</b> |

Sumber/*Source*: BPS, Pendataan Potensi Desa/BPS-*Statistics Indonesia, Village Potential Data Collection*

**Tabel 4.2.2** Distribusi Persentase Wanita Berumur 15–49 Tahun yang Pernah Kawin dan Melahirkan Hidup dalam Dua Tahun Terakhir Menurut Kabupaten/Kota dan Penolong Persalinan, 2017-2018  
**Table** *Percentage Distribution of Ever Married Women Aged 15–49 Years Who Had Live Birth in The Two Years Preceding The Survey by Regency/Municipality and Last Birth Attendance, 2017-2018*

| Kabupaten/Kota<br>Regency/<br>Municipality | Dokter <sup>1</sup><br>Doctor <sup>1</sup> |       | Bidan<br>Midwife |       | Tenaga Kesehatan<br>Lain <sup>2</sup><br>Other Medical Per-<br>sonnel <sup>2</sup> |      |
|--|--|-------|------------------|-------|--|------|
|  | 2017                                       | 2018  | 2017             | 2018  | 2017   | 2018 |
| (1)  | (2)  | (3)   | (4)              | (5)   | (6)  | (7)  |
| <i>Kabupaten/Regency</i>                   |  |       |                  |       |  |      |
| 1. Tanah Laut                              | 28,65                                      | 36,56 | 71,35            | 61,05 | 0,00   | 0,00 |
| 2. Kotabaru                                | 24,03                                      | 22,41 | 59,36            | 63,45 | 0,00   | 1,23 |
| 3. Banjar                                  | 19,44                                      | 27,23 | 77,36            | 66,39 | 0,00   | 1,13 |
| 4. Barito Kuala                            | 12,25                                      | 21,25 | 71,77            | 70,63 | 0,00   | 0,00 |
| 5. Tapin                                   | 20,81                                      | 25,47 | 77,02            | 68,94 | 0,00   | 0,00 |
| 6. Hulu Sungai Selatan                     | 34,86                                      | 30,81 | 62,18            | 69,19 | 0,00   | 0,00 |
| 7. Hulu Sungai Tengah                      | 17,81                                      | 24,85 | 76,52            | 73,11 | 0,00   | 0,00 |
| 8. Hulu Sungai Utara                       | 20,97                                      | 19,55 | 79,03            | 80,45 | 0,00   | 0,00 |
| 9. Tabalong                                | 25,02                                      | 20,19 | 68,94            | 71,65 | 0,00   | 0,00 |
| 10. Tanah Bumbu                            | 23,55                                      | 23,48 | 71,76            | 72,46 | 0,00   | 0,00 |
| 11. Balangan                               | 39,90                                      | 23,87 | 58,19            | 73,27 | 0,00   | 0,00 |
| <i>Kota/Municipality</i>                   |  |       |                  |       |  |      |
| 1. Banjarmasin                             | 39,60                                      | 38,44 | 55,03            | 59,02 | 0,00   | 2,54 |
| 2. Banjarbaru                              | 36,27                                      | 39,65 | 61,32            | 60,34 | 2,41   | 0,00 |
| <b>Kalimantan Selatan</b>                  | 26,49                                      | 28,13 | 67,78            | 67,21 | 0,15   | 0,62 |

Bersambung/ Continued....

Lanjutan Tabel/*Continued Table* 4.2.2

| Kabupaten/Kota<br><i>Regency/<br/>Municipality</i> | Dukun <sup>3</sup><br><i>Traditional<br/>Birth Attendant</i> <sup>3</sup> |             | Lainnya<br><i>Others</i> |          | Jumlah<br><i>Total</i> |               |
|--|---|-------------|--------------------------|----------|------------------------|---------------|
|  | 2017  | 2018        | 2017                     | 2018     | 2017                   | 2018          |
| (1)  | (8)   | (9)         | (10)                     | (11)     | (12)                   | (13)          |
| <i>Kabupaten/Regency</i>                           |   |             |                          |          |                        |               |
| 1. Tanah Laut                                      | 0,00  | 2,39        | -                        | -        | 100,00                 | 100,00        |
| 2. Kotabaru  | 16,61   | 12,91       | -                        | -        | 100,00                 | 100,00        |
| 3. Banjar  | 3,20  | 5,25        | -                        | -        | 100,00                 | 100,00        |
| 4. Barito Kuala                                    | 15,98   | 8,12        | -                        | -        | 100,00                 | 100,00        |
| 5. Tapin   | 2,17  | 5,59        | -                        | -        | 100,00                 | 100,00        |
| 6. Hulu Sungai Selatan                             | 2,96  | 0,00        | -                        | -        | 100,00                 | 100,00        |
| 7. Hulu Sungai Tengah                              | 5,67  | 2,04        | -                        | -        | 100,00                 | 100,00        |
| 8. Hulu Sungai Utara                               | 0,00  | 0,00        | -                        | -        | 100,00                 | 100,00        |
| 9. Tabalong  | 6,04  | 8,16        | -                        | -        | 100,00                 | 100,00        |
| 10. Tanah Bumbu                                    | 4,69  | 4,06        | -                        | -        | 100,00                 | 100,00        |
| 11. Balangan                                       | 1,91  | 2,86        | -                        | -        | 100,00                 | 100,00        |
| <i>Kota/Municipality</i>                           |   |             |                          |          |                        |               |
| 1. Banjarmasin                                     | 5,37  | 0,00        | -                        | -        | 100,00                 | 100,00        |
| 2. Banjarbaru                                      | 0,00  | 0,01        | -                        | -        | 100,00                 | 100,00        |
| <b>Kalimantan Selatan</b>                          | <b>5,58</b>   | <b>4,04</b> | <b>-</b>                 | <b>-</b> | <b>100,00</b>          | <b>100,00</b> |

Catatan/Note: <sup>1</sup> Dokter kandungan dan dokter umum/*Obstetrician and general practice doctor*

<sup>2</sup> Termasuk perawat/nurses

<sup>3</sup> Termasuk dukun beranak/ *TBAs*

Sumber/Source: BPS Provinsi Kalimantan Selatan, Survei Sosial Ekonomi Nasional (Susenas)/ *BPS-Statistics of Kalimantan Selatan Province, National Socioeconomic Survey*

**Table 4.2.3** Jumlah Tenaga Kesehatan Menurut Kabupaten/Kota, 2018  
**Table** Number of Medical Personnel by Regency/Municipality, 2018

| Kabupaten/Kota<br>Regency/Municipality | Dokter<br>Doctor | Perawat<br>Nurse | Bidan<br>Midwife | Farmasi<br>Pharmaceutical | Ahli Gizi<br>Nutritionist |
|--|------------------|------------------|------------------|---------------------------|---------------------------|
| (1)                                    | (2)              | (3)              | (4)              | (5)                       | (6)                       |
| <i>Kabupaten / Regency</i>             |                  |                  |                  |                           |                           |
| 1. Tanah Laut                          | 86               | 375              | 344              | 18                        | 53                        |
| 2. Kotabaru                            | 82               | 365              | 340              | 62                        | 51                        |
| 3. Banjar                              | 104              | 581              | 583              | 75                        | 55                        |
| 4. Barito Kuala                        | 85               | 541              | 317              | 45                        | 74                        |
| 5. Tapin                               | 81               | 292              | 289              | 39                        | 44                        |
| 6. Hulu Sungai Selatan                 | 90               | 311              | 246              | 43                        | 59                        |
| 7. Hulu Sungai Tengah                  | 74               | 336              | 245              | 33                        | 39                        |
| 8. Hulu Sungai Utara                   | 52               | 329              | 279              | 40                        | 70                        |
| 9. Tabalong                            | 74               | 303              | 195              | 46                        | 43                        |
| 10. Tanah Bumbu                        | 96               | 489              | 673              | 59                        | 36                        |
| 11. Balangan                           | 62               | 181              | 308              | 40                        | 31                        |
| <i>Kota / Municipality</i>             |                  |                  |                  |                           |                           |
| 1. Banjarmasin                         | 355              | 1 212            | 338              | 113                       | 93                        |
| 2. Banjarbaru                          | 126              | 380              | 216              | 45                        | 34                        |
| Kalimantan Selatan                     | 1 367            | 5 695            | 4 373            | 658                       | 682                       |

Sumber/Source: Dinas Kesehatan Provinsi Kalimantan Selatan/Health Agency of Kalimantan Selatan Province

**Tabel 4.2.4** **Persentase Penduduk yang Mempunyai Keluhan Kesehatan Selama Sebulan Terakhir Menurut Kabupaten/Kota, 2013-2018**  
**Percentage of People Who Had Health Complaint During a Month Prior to The Survey by Regency/Municipality, 2013-2018**

| Kabupaten/Kota<br>Regency/Municipality | 2013         | 2014         | 2015         | 2016         | 2017         | 2018         |
|--|--------------|--------------|--------------|--------------|--------------|--------------|
| (1)                                    | (2)          | (3)          | (4)          | (5)          | (6)          | (7)          |
| <i>Kabupaten/Regency</i>               |              |              |              |              |              |              |
| 1. Tanah Laut                          | 31,63        | 35,27        | 41,98        | 33,31        | 33,02        | 32,12        |
| 2. Kotabaru                            | 40,46        | 45,21        | 37,94        | 25,74        | 32,84        | 34,31        |
| 3. Banjar                              | 47,49        | 47,66        | 50,93        | 42,71        | 38,81        | 36,62        |
| 4. Barito Kuala                        | 30,68        | 32,68        | 48,74        | 35,37        | 33,44        | 35,84        |
| 5. Tapin                               | 27,70        | 28,96        | 31,70        | 30,17        | 31,95        | 34,55        |
| 6. Hulu Sungai Selatan                 | 46,82        | 41,82        | 41,50        | 40,18        | 38,89        | 39,2         |
| 7. Hulu Sungai Tengah                  | 24,26        | 25,40        | 37,80        | 31,18        | 31,43        | 34,1         |
| 8. Hulu Sungai Utara                   | 19,66        | 23,62        | 41,06        | 38,39        | 35,09        | 38,78        |
| 9. Tabalong                            | 24,09        | 22,27        | 21,64        | 27,54        | 24,97        | 23,17        |
| 10. Tanah Bumbu                        | 35,57        | 36,35        | 35,85        | 28,34        | 28,50        | 40,21        |
| 11. Balangan                           | 29,99        | 32,79        | 30,99        | 30,65        | 22,75        | 32,31        |
| <i>Kota/Municipality</i>               |              |              |              |              |              |              |
| 1. Banjarmasin                         | 30,17        | 33,43        | 37,60        | 39,55        | 36,17        | 29,26        |
| 2. Banjarbaru                          | 28,20        | 26,64        | 33,24        | 26,21        | 32,38        | 21,97        |
| <b>Kalimantan Selatan</b>              | <b>33,36</b> | <b>34,79</b> | <b>39,27</b> | <b>34,35</b> | <b>33,45</b> | <b>33,26</b> |

Sumber/Source: BPS Provinsi Kalimantan Selatan, Survei Sosial Ekonomi Nasional (Susenas)/ BPS-Statistics of Kalimantan Selatan Province, National Socioeconomic Survey



**Tabel 4.2.5** Jumlah Kasus Penyakit Menurut Kabupaten/Kota dan Jenis Penyakit, 2018  
**Table** *Number of Disease Cases by Regency/Municipality and Type of Disease, 2018*

| Kabupaten/Kota<br>Regency/Municipality | Malaria (Suspek)<br>Malaria (Suspect) | TB Paru<br>Tuberculosis | Pneumonia <sup>1</sup><br>Pneumonia <sup>2</sup> | Kusta<br>Leprosy |
|--|---------------------------------------|-------------------------|--|------------------|
| (1)                                    | (2)                                   | (3)                     | (4)  | (5)              |
| <i>Kabupaten / Regency</i>             |                                       |                         |  |                  |
| 1. Tanah Laut                          | 79                                    | 429                     | 63   | 19               |
| 2. Kotabaru                            | 135                                   | 379                     | 86   | 15               |
| 3. Banjar                              | 185                                   | 1 063                   | 992  | 23               |
| 4. Barito Kuala                        | 28                                    | 429                     | 217  | 12               |
| 5. Tapin                               | 34                                    | 231                     | 107  | 13               |
| 6. Hulu Sungai Selatan                 | 56                                    | 456                     | 458  | 2                |
| 7. Hulu Sungai Tengah                  | 22                                    | 506                     | 407  | 2                |
| 8. Hulu Sungai Utara                   | 33                                    | 465                     | 1 602  | 6                |
| 9. Tabalong                            | 299                                   | 360                     | 715  | 7                |
| 10. Tanah Bumbu                        | 139                                   | 249                     | 163  | 1                |
| 11. Balangan                           | 101                                   | 167                     | 578  | 7                |
| <i>Kota / Municipality</i>             |                                       |                         |  |                  |
| 1. Banjarmasin                         | 9                                     | 1 511                   | 3 544  | 15               |
| 2. Banjarbaru                          | 185                                   | 474                     | 874  | 7                |
| Kalimantan Selatan                     | 1 305                                 | 6 719                   | 9 806  | 129              |

Bersambung/ *Continued....*

Lanjutan Tabel/*Continued Table* 4.2.5

| Kabupaten/Kota<br>Regency/Municipality | Tetanus<br>Neonatorum | Campak<br>Measles | Diare <sup>2</sup><br>Diarrhea <sup>2</sup> | DBD<br>Dengue Hemorrhagic<br>Fever |
|--|-----------------------|-------------------|---|------------------------------------|
| (1)                                    | (6)                   | (7)               | (8)   | (9)                                |
| <i>Kabupaten / Regency</i>             |                       |                   |   |                                    |
| 1. Tanah Laut                          | ...                   | 17                | 3 939                                       | 42                                 |
| 2. Kotabaru                            | ...                   | 12                | 5 039                                       | 34                                 |
| 3. Banjar                              | ...                   | 16                | 9 329                                       | 101                                |
| 4. Barito Kuala                        | ...                   | 42                | 6 929                                       | 51                                 |
| 5. Tapin                               | ...                   | 2                 | 3 538                                       | 16                                 |
| 6. Hulu Sungai Selatan                 | ...                   | 7                 | 2 917                                       | 63                                 |
| 7. Hulu Sungai Tengah                  | ...                   | 38                | 3 577                                       | 13                                 |
| 8. Hulu Sungai Utara                   | ...                   | 0                 | 5 433                                       | 28                                 |
| 9. Tabalong                            | ...                   | 294               | 1 920                                       | 38                                 |
| 10. Tanah Bumbu                        | ...                   | 29                | 4 421                                       | 45                                 |
| 11. Balangan                           | ...                   | 6                 | 2 387                                       | 44                                 |
| <i>Kota / Municipality</i>             |                       |                   |   |                                    |
| 1. Banjarmasin                         | ...                   | 121               | 7 790                                       | 16                                 |
| 2. Banjarbaru                          | ...                   | 143               | 3 536                                       | 56                                 |
| Kalimantan Selatan                     | ...                   | 727               | 60 755                                      | 547                                |

Bersambung/ *Continued....*

Lanjutan Tabel/*Continued Table* 4.2.5

| Kabupaten/Kota<br><i>Regency/Municipality</i> | AIDS  |  | IMS<br><i>STD</i> |
|---|---|--|-------------------|
|   | Kasus Baru <sup>3</sup><br><i>New Cases<sup>3</sup></i> | Kasus Kumulatif<br><i>Cumulative Cases</i> |                   |
| (1)   | (10)  | (11)                                       | (12)              |
| <i>Kabupaten / Regency</i>                    |   |  |                   |
| 1. Tanah Laut                                 | ...   | 25   | ...               |
| 2. Kotabaru                                   | ...   | 9  | ...               |
| 3. Banjar                                     | ...   | 43   | ...               |
| 4. Barito Kuala                               | ...   | 16   | ...               |
| 5. Tapin                                      | ...   | 19   | ...               |
| 6. Hulu Sungai Selatan                        | ...   | 6  | ...               |
| 7. Hulu Sungai Tengah                         | ...   | 25   | ...               |
| 8. Hulu Sungai Utara                          | ...   | 5  | ...               |
| 9. Tabalong                                   | ...   | 21   | ...               |
| 10. Tanah Bumbu                               | ...   | 5  | ...               |
| 11. Balangan                                  | ...   | 2  | ...               |
| <i>Kota / Municipality</i>                    |   |  |                   |
| 1. Banjarmasin                                | ...   | 164  | ...               |
| 2. Banjarbaru                                 | ...   | 41   | ...               |
| Kalimantan Selatan                            | ...   | 381  | ...               |

Catatan/Note: <sup>1</sup> Pneumonia pada balita/*Pneumonia in children under five years old*

<sup>2</sup> Jumlah Kejadian luar biasa/*Number of extraordinary event*

<sup>3</sup> Sampai dengan Januari 2017/*Up to January 2017*

<sup>4</sup> Data kasus AIDS pada publikasi tahun bersangkutan dapat berbeda dengan publikasi tahun sebelumnya dikarenakan terdapat penambahan kasus yang belum dilaporkan/*The case data of AIDS in the newest publication may be different from the previous years publication due to the addition of unreported cases*

Sumber/Source: Dinas Kesehatan Provinsi Kalimantan Selatan/*Health Agency of Kalimantan Selatan Province*

**Tabel 4.2.6** Jumlah Bayi Lahir, Bayi Berat Badan Lahir Rendah (BBLR), BBLR Dirujuk, dan Bergizi Kurang Menurut Kabupaten/Kota, 2018  
**Table** Number of Births, Babies with Low Birth Weights (LBW), Treated LBW, and Malnutrition Case by Regency/Municipality, 2018

| Kabupaten/Kota<br>Regency/Municipality | Bayi Lahir<br>Births | Berat Bayi Lahir Rendah (BBLR)<br>Weight of Low Birth Babies (WLBB) | Gizi Kurang<br>Malnutrition |
|--|----------------------|---|-----------------------------|
| (1)                                    | (2)                  | (3)   | (4)                         |
| <i>Kabupaten / Regency</i>             |                      |   |                             |
| 1. Tanah Laut                          | 5 833                | 396   | 2                           |
| 2. Kotabaru                            | 7 416                | 205   | 26                          |
| 3. Banjar                              | 12 182               | 406   | 9                           |
| 4. Barito Kuala                        | 4 460                | 293   | 4                           |
| 5. Tapin                               | 3 531                | 222   | 6                           |
| 6. Hulu Sungai Selatan                 | 3 959                | 312   | 2                           |
| 7. Hulu Sungai Tengah                  | 4 035                | 218   | 4                           |
| 8. Hulu Sungai Utara                   | 3 651                | 315   | 4                           |
| 9. Tabalong                            | 4 860                | 348   | 7                           |
| 10. Tanah Bumbu                        | 7 946                | 222   | 4                           |
| 11. Balangan                           | 2 147                | 205   | 15                          |
| <i>Kota / Municipality</i>             |                      |   |                             |
| 1. Banjarmasin                         | 13 152               | 458   | 66                          |
| 2. Banjarbaru                          | 4 911                | 128   | 4                           |
| <b>Kalimantan Selatan</b>              | <b>78 083</b>        | <b>3 728</b>  | <b>153</b>                  |

Sumber/Source: Dinas Kesehatan Provinsi Kalimantan Selatan/Health Agency of Kalimantan Selatan Province

**Tabel 4.2.7** Jumlah Rumah Sakit Umum, Rumah Sakit Khusus, dan Puskesmas Menurut Kabupaten/Kota, 2017 dan 2018  
**Table** Number of General Hospital, Special Hospital, and Public Health Center by Regency/Municipality, 2017 and 2018

| Kabupaten/Kota<br>Regency/<br>Municipality | Rumah Sakit Umum<br>General Hospital |      | Rumah Sakit Khusus<br>Special Hospital |      | Rumah Sakit Bersalin/<br>Rumah Bersalin<br>Maternity Hospital |      |
|--|--------------------------------------|------|--|------|---|------|
|  | 2017                                 | 2018 | 2017                                   | 2018 | 2017  | 2018 |
| (1)  | (2)                                  | (3)  | (4)                                    | (5)  | (6)   | (7)  |
| <i>Kabupaten / Regency</i>                 |                                      |      |  |      |   |      |
| 1. Tanah Laut                              | 1                                    | 1    | 1                                      | 1    | 2   | 2    |
| 2. Kotabaru                                | 1                                    | 1    | 0                                      | 0    | 0   | 0    |
| 3. Banjar                                  | 5                                    | 5    | 1                                      | 1    | 1   | 1    |
| 4. Barito Kuala                            | 1                                    | 1    | 0                                      | 0    | 0   | 0    |
| 5. Tapin                                   | 1                                    | 1    | 0                                      | 0    | 0   | 0    |
| 6. Hulu Sungai Selatan                     | 3                                    | 3    | 0                                      | 0    | 0   | 0    |
| 7. Hulu Sungai Tengah                      | 1                                    | 1    | 0                                      | 0    | 0   | 0    |
| 8. Hulu Sungai Utara                       | 1                                    | 1    | 0                                      | 0    | 0   | 0    |
| 9. Tabalong                                | 2                                    | 2    | 0                                      | 0    | 0   | 0    |
| 10. Tanah Bumbu                            | 2                                    | 2    | 0                                      | 0    | 1   | 1    |
| 11. Balangan                               | 1                                    | 1    | 0                                      | 0    | 0   | 0    |
| <i>Kota / Municipality</i>                 |                                      |      |  |      |   |      |
| 1. Banjarmasin                             | 7                                    | 7    | 3                                      | 3    | 0   | 0    |
| 2. Banjarbaru                              | 5                                    | 5    | 0                                      | 0    | 1   | 1    |
| Kalimantan Selatan                         | 31                                   | 31   | 5                                      | 5    | 5   | 5    |

Bersambung/ Continued....

Lanjutan Tabel/*Continued Table* 4.2.7

| Kabupaten/Kota<br><i>Regency/Municipality</i> | Puskesmas<br><i>Public Health Center</i> |      | Klinik/Balai Kese-<br>hatan<br><i>Clinic/Health Center</i> |      | Posyandu<br><i>Maternal &amp; Child<br/>Health Center</i> |       |
|---|--|------|--|------|---|-------|
|   | 2017                                     | 2018 | 2017   | 2018 | 2017  | 2018  |
| (1)   | (8)                                      | (9)  | (10)   | (11) | (12)  | (13)  |
| <i>Kabupaten / Regency</i>                    |  |      |  |      |   |       |
| 1. Tanah Laut                                 | 18                                       | 19   | 13   | 17   | 273   | 264   |
| 2. Kotabaru                                   | 27                                       | 27   | 10   | 28   | 306   | 300   |
| 3. Banjar                                     | 23                                       | 24   | 16   | 14   | 521   | 540   |
| 4. Barito Kuala                               | 19                                       | 19   | 1  | 8    | 382   | 387   |
| 5. Tapin                                      | 13                                       | 13   | 11   | 7    | 217   | 220   |
| 6. Hulu Sungai Selatan                        | 21                                       | 21   | 1  | 7    | 290   | 295   |
| 7. Hulu Sungai Tengah                         | 19                                       | 19   | 6  | 5    | 408   | 414   |
| 8. Hulu Sungai Utara                          | 13                                       | 13   | 0  | 3    | 219   | 287   |
| 9. Tabalong                                   | 16                                       | 16   | 7  | 15   | 273   | 278   |
| 10. Tanah Bumbu                               | 14                                       | 14   | 26   | 28   | 189   | 196   |
| 11. Balangan                                  | 11                                       | 11   | 0  | 3    | 173   | 195   |
| <i>Kota / Municipality</i>                    |  |      |  |      |   |       |
| 1. Banjarmasin                                | 26                                       | 26   | 19   | 44   | 387   | 390   |
| 2. Banjarbaru                                 | 8  | 8    | 4  | 31   | 158   | 159   |
| Kalimantan Selatan                            | 228                                      | 230  | 114  | 210  | 3 796   | 3 925 |

Bersambung/ *Continued....*

Lanjutan Tabel/*Continued Table* 4.2.7

| Kabupaten/Kota<br><i>Regency/Municipality</i> | Polindes<br><i>Village Maternity</i> |      |
|---|--------------------------------------|------|
|   | 2017                                 | 2018 |
| (1)   | (14)                                 | (15) |
| <i>Kabupaten / Regency</i>                    |                                      |      |
| 1. Tanah Laut                                 | ...                                  | 84   |
| 2. Kotabaru                                   | ...                                  | 46   |
| 3. Banjar                                     | ...                                  | 111  |
| 4. Barito Kuala                               | ...                                  | 135  |
| 5. Tapin                                      | ...                                  | 66   |
| 6. Hulu Sungai Selatan                        | ...                                  | 113  |
| 7. Hulu Sungai Tengah                         | ...                                  | 113  |
| 8. Hulu Sungai Utara                          | ...                                  | 32   |
| 9. Tabalong                                   | ...                                  | 71   |
| 10. Tanah Bumbu                               | ...                                  | 56   |
| 11. Balangan                                  | ...                                  | 55   |
| <i>Kota / Municipality</i>                    |                                      |      |
| 1. Banjarmasin                                | ...                                  | 0    |
| 2. Banjarbaru                                 | ...                                  | 18   |
| Kalimantan Selatan                            | ...                                  | 900  |

Sumber/*Source*: Dinas Kesehatan Provinsi Kalimantan Selatan/*Health Agency of Kalimantan Selatan Province*

**Tabel 4.2.8** Persentase Penduduk yang Mempunyai Keluhan Kesehatan dan Berobat Jalan Selama Sebulan Terakhir Menurut Kabupaten/Kota, 2014-2018  
**Percentage of People Who Had Health Complaint and Had Outpatient During a Month Prior to the Survey by Regency/Municipality, 2014-2018**

| Kabupaten/Kota<br>Regency/Municipality | 2014  | 2015  | 2016  | 2017  | 2018  |
|--|-------|-------|-------|-------|-------|
| (1)                                    | (2)   | (3)   | (4)   | (5)   | (6)   |
| <i>Kabupaten / Regency</i>             |       |       |       |       |       |
| 1. Tanah Laut                          | 45,88 | 42,76 | 51,67 | 59,82 | 38,55 |
| 2. Kotabaru                            | 34,81 | 34,73 | 48,18 | 47,47 | 36,04 |
| 3. Banjar                              | 43,65 | 40,34 | 40,62 | 39,74 | 33,24 |
| 4. Barito Kuala                        | 30,07 | 33,63 | 38,86 | 41,07 | 29,17 |
| 5. Tapin                               | 27,93 | 34,53 | 41,34 | 40,33 | 29,42 |
| 6. Hulu Sungai Selatan                 | 35,98 | 36,08 | 52,64 | 51,62 | 37,59 |
| 7. Hulu Sungai Tengah                  | 31,79 | 32,85 | 48,80 | 54,95 | 44,43 |
| 8. Hulu Sungai Utara                   | 37,07 | 37,60 | 54,60 | 43,63 | 36,03 |
| 9. Tabalong                            | 40,25 | 34,24 | 52,20 | 41,45 | 21,79 |
| 10. Tanah Bumbu                        | 28,40 | 27,08 | 31,06 | 37,87 | 26,56 |
| 11. Balangan                           | 43,42 | 37,91 | 50,91 | 57,02 | 43,80 |
| <i>Kota / Municipality</i>             |       |       |       |       |       |
| 1. Banjarmasin                         | 34,60 | 35,56 | 42,44 | 43,63 | 32,48 |
| 2. Banjarbaru                          | 23,60 | 23,27 | 47,76 | 44,44 | 30,09 |
| Kalimantan Selatan                     | 36,21 | 35,55 | 44,67 | 45,25 | 33,46 |

Sumber/Source: BPS Provinsi Kalimantan Selatan, Survei Sosial Ekonomi Nasional (Susenas)/ BPS-Statistics of Kalimantan Selatan Province, National Socioeconomic Survey



**Tabel 4.2.9** Distribusi Persentase Penduduk yang Mempunyai Keluhan Kesehatan Selama Sebulan Terakhir dan Tidak Berobat Jalan Menurut Kabupaten/Kota dan Alasan Utama Tidak Berobat Jalan, 2018

*Percentage Distribution of People Who Had Health Complaint During a Month Prior to the Survey and Had Not Outpatient by Province and Main Reason for not Outpatient, 2018*

| Kabupaten/Kota<br>Regency/Municipality | Tidak punya biaya berobat<br>No money for outpatient | Tidak ada biaya transportasi<br>No money for transportation | Tidak ada sarana transportasi<br>No transportation utilities |
|--|--|---|--|
| (1)                                    | (2)  | (3)   | (4)  |
| <i>Kabupaten / Regency</i>             |  |   |  |
| 1. Tanah Laut                          | 0,15   | 0,16  | 0,00   |
| 2. Kotabaru                            | 1,09   | 1,21  | 0,00   |
| 3. Banjar                              | 0,00   | 0,58  | 0,00   |
| 4. Barito Kuala                        | 1,02   | 0,39  | 0,16   |
| 5. Tapin                               | 1,42   | 0,00  | 0,00   |
| 6. Hulu Sungai Selatan                 | 1,37   | 0,00  | 0,00   |
| 7. Hulu Sungai Tengah                  | 0,80   | 0,35  | 0,00   |
| 8. Hulu Sungai Utara                   | 0,54   | 0,00  | 0,28   |
| 9. Tabalong                            | 2,72   | 1,13  | 0,00   |
| 10. Tanah Bumbu                        | 0,13   | 0,13  | 0,47   |
| 11. Balangan                           | 0,00   | 0,31  | 1,03   |
| <i>Kota / Municipality</i>             |  |   |  |
| 1. Banjarmasin                         | 0,00   | 0,00  | 0,00   |
| 2. Banjarbaru                          | 1,21   | 0,00  | 0,00   |
| Kalimantan Selatan                     | 0,59   | 0,33  | 0,12   |

Bersambung/ Continued....

Lanjutan Tabel/*Continued Table* 4.2.9

| Kabupaten/Kota<br><i>Regency/Municipality</i> | Waktu tunggu<br>pelayanan lama<br><i>Long lay time for<br/>health services</i> | Mengobati sendiri<br><i>Self treatment</i> | Tidak ada yang<br>mendampingi<br><i>No accompanying</i> |
|---|--|--|---|
| (1)   | (5)  | (6)  | (7)   |
| <i>Kabupaten / Regency</i>                    |  |  |   |
| 1. Tanah Laut                                 | 0,00   | 85,20                                      | 0,00  |
| 2. Kotabaru                                   | 4,23   | 66,77                                      | 0,38  |
| 3. Banjar                                     | 1,59   | 80,70                                      | 0,18  |
| 4. Barito Kuala                               | 0,12   | 90,19                                      | 0,21  |
| 5. Tapin                                      | 0,00   | 74,01                                      | 0,00  |
| 6. Hulu Sungai Selatan                        | 1,26   | 80,54                                      | 0,00  |
| 7. Hulu Sungai Tengah                         | 0,00   | 85,47                                      | 0,18  |
| 8. Hulu Sungai Utara                          | 0,00   | 88,01                                      | 0,00  |
| 9. Tabalong                                   | 0,00   | 81,90                                      | 0,00  |
| 10. Tanah Bumbu                               | 0,00   | 82,24                                      | 0,39  |
| 11. Balangan                                  | 0,00   | 89,54                                      | 0,53  |
| <i>Kota / Municipality</i>                    |  |  |   |
| 1. Banjarmasin                                | 0,00   | 83,51                                      | 0,00  |
| 2. Banjarbaru                                 | 0,24   | 70,52                                      | 0,63  |
| Kalimantan Selatan                            | 0,70   | 81,59                                      | 0,18  |

Bersambung/ *Continued...*

Lanjutan Tabel/*Continued Table* 4.2.9

| Kabupaten/Kota<br><i>Regency/Municipality</i> | Merasa tidak perlu<br><i>Not necessary</i> | Lainnya<br><i>Others</i> | Jumlah<br><i>Total</i> |
|---|--|--------------------------|------------------------|
| (1)   | (8)  | (9)                      | (10)                   |
| <i>Kabupaten / Regency</i>                    |  |                          |                        |
| 1. Tanah Laut                                 | 14,29                                      | 0,20                     | 100,00                 |
| 2. Kotabaru                                   | 25,40                                      | 0,92                     | 100,00                 |
| 3. Banjar                                     | 16,29                                      | 0,67                     | 100,00                 |
| 4. Barito Kuala                               | 7,57                                       | 0,33                     | 100,00                 |
| 5. Tapin                                      | 24,20                                      | 0,37                     | 100,00                 |
| 6. Hulu Sungai Selatan                        | 16,62                                      | 0,22                     | 100,00                 |
| 7. Hulu Sungai Tengah                         | 12,99                                      | 0,19                     | 100,00                 |
| 8. Hulu Sungai Utara                          | 10,84                                      | 0,33                     | 100,00                 |
| 9. Tabalong                                   | 13,75                                      | 0,51                     | 100,00                 |
| 10. Tanah Bumbu                               | 16,43                                      | 0,21                     | 100,00                 |
| 11. Balangan                                  | 7,79                                       | 0,80                     | 100,00                 |
| <i>Kota / Municipality</i>                    |  |                          |                        |
| 1. Banjarmasin                                | 16,21                                      | 0,28                     | 100,00                 |
| 2. Banjarbaru                                 | 27,40                                      | 0,00                     | 100,00                 |
| Kalimantan Selatan                            | 16,10                                      | 0,40                     | 100,00                 |

Sumber/*Source*: BPS Provinsi Kalimantan Selatan, Survei Sosial Ekonomi Nasional (Susenas)/ *BPS-Statistics of Kalimantan Selatan Province, National Socioeconomic Survey*

**Tabel 4.2.10** Persentase Penduduk yang Memiliki Jaminan Kesehatan Menurut Kabupaten/Kota dan Jenis Jaminan, 2017-2018  
**Table** *Percentage of Population Who Has Health Insurance by Regency/ Municipality and Types of Health Insurance, 2017-2018*

| Kabupaten/Kota<br>Regency/Municipality | BPJS Kesehatan<br>Penerima Bantuan Iuran (PBI)<br><i>BPJS Health Insurance for poor<br/>and near poor</i> |       | BPJS Kesehatan Non-Penerima<br>Bantuan Iuran (Non-PBI)<br><i>BPJS Health</i> |       |
|--|---|-------|--|-------|
|  | 2017  | 2018  | 2017   | 2018  |
| (1)                                    | (2)   | (3)   | (4)  | (5)   |
| <i>Kabupaten / Regency</i>             |   |       |  |       |
| 1. Tanah Laut                          | 17,01   | 17,35 | 13,32  | 16,72 |
| 2. Kotabaru                            | 14,67   | 14,33 | 13,07  | 20,99 |
| 3. Banjar                              | 9,98  | 13,03 | 12,88  | 16,54 |
| 4. Barito Kuala                        | 16,18   | 19,65 | 10,74  | 17,76 |
| 5. Tapin                               | 17,21   | 14,81 | 12,75  | 19,24 |
| 6. Hulu Sungai Selatan                 | 22,93   | 30,81 | 19,71  | 20,22 |
| 7. Hulu Sungai Tengah                  | 13,05   | 27,23 | 12,99  | 19,75 |
| 8. Hulu Sungai Utara                   | 25,43   | 29,71 | 10,12  | 13,02 |
| 9. Tabalong                            | 18,45   | 20,83 | 12,64  | 16,61 |
| 10. Tanah Bumbu                        | 6,52  | 12,63 | 11,48  | 20,32 |
| 11. Balangan                           | 11,34   | 16,61 | 10,87  | 12,84 |
| <i>Kota / Municipality</i>             |   |       |  |       |
| 1. Banjarmasin                         | 17,18   | 16,32 | 27,71  | 30,10 |
| 2. Banjarbaru                          | 18,67   | 24,45 | 21,52  | 28,65 |
| Kalimantan Selatan                     | 15,51   | 18,70 | 15,83  | 20,56 |

Bersambung/ *Continued...*

Lanjutan Tabel/*Continued Table* 4.2.10

| Kabupaten/Kota<br><i>Regency/Municipality</i> | Jamkesda<br><i>Regional Health Insurance</i> |       | Asuransi Swasta<br><i>Private Insurance</i> |      | Perusahaan/Kantor<br><i>Company/Office</i> |      |
|---|--|-------|---|------|--|------|
|   | 2017   | 2018  | 2017  | 2018 | 2017                                       | 2018 |
| (1)   | (6)  | (7)   | (8)   | (9)  | (10)                                       | (11) |
| <i>Kabupaten / Regency</i>                    |  |       |   |      |  |      |
| 1. Tanah Laut                                 | 35,41  | 25,04 | 0,90  | 0,21 | 3,82                                       | 3,78 |
| 2. Kotabaru                                   | 14,60  | 17,34 | 0,81  | 1,10 | 11,57                                      | 9,02 |
| 3. Banjar                                     | 41,05  | 67,42 | 0,51  | 0,35 | 2,07                                       | 1,85 |
| 4. Barito Kuala                               | 3,69   | 45,66 | 0,47  | 0,09 | 2,14                                       | 1,34 |
| 5. Tapin                                      | 5,28   | 2,86  | 0,06  | 0,12 | 2,34                                       | 1,07 |
| 6. Hulu Sungai Selatan                        | 0,30   | 0,00  | 0,00  | 0,01 | 1,19                                       | 1,31 |
| 7. Hulu Sungai Tengah                         | 43,13  | 0,54  | 0,66  | 0,15 | 0,72                                       | 0,44 |
| 8. Hulu Sungai Utara                          | 5,25   | 1,58  | 0,16  | 0,29 | 0,38                                       | 0,57 |
| 9. Tabalong                                   | 6,10   | 0,90  | 0,22  | 1,01 | 4,45                                       | 5,67 |
| 10. Tanah Bumbu                               | 69,55  | 59,06 | 1,86  | 0,56 | 6,47                                       | 2,92 |
| 11. Balangan                                  | 9,97   | 65,77 | 0,61  | 0,13 | 1,20                                       | 1,54 |
| <i>Kota / Municipality</i>                    |  |       |   |      |  |      |
| 1. Banjarmasin                                | 30,14  | 13,04 | 1,40  | 0,61 | 7,84                                       | 6,49 |
| 2. Banjarbaru                                 | 6,92   | 8,52  | 0,56  | 0,91 | 9,38                                       | 8,01 |
| Kalimantan Selatan                            | 25,30  | 26,17 | 0,76  | 0,46 | 4,65                                       | 3,78 |

Sumber/*Source*: BPS Provinsi Kalimantan Selatan, Survei Sosial Ekonomi Nasional (Susenas)/ *BPS-Statistics of Kalimantan Selatan Province, National Socioeconomic Survey*

**Tabel 4.2.11 Jumlah Dokter Spesialis, Dokter Umum, dan Dokter Gigi Menurut Sarana Pelayanan Kesehatan, 2018**  
**Number of Medical Specialist, General Practitioners, and Dentists by Health Facilities, 2018**

| Sarana Pelayanan Kesehatan<br><i>Health Facilities</i> | Dokter Spesialis<br><i>Medical Specialist</i> | Dokter Umum<br><i>General Practitioners</i> | Dokter Gigi<br><i>Dentists</i> |
|--|---|---|--------------------------------|
| (1)  | (2)   | (3)   | (4)                            |
| Puskesmas/ <i>Public Health Center</i>                 | 401   | 401   | 149                            |
| Rumah Sakit/ <i>Hospital*</i>                          | 393   | 312   | 53                             |
| Jumlah/ <i>Total</i>                                   | 794   | 713   | 202                            |

Catatan/Note: \*) Data dari 17 Rumah Sakit Provinsi

Sumber/Source: Dinas Kesehatan Provinsi Kalimantan Selatan/*Health Agency of Kalimantan Selatan Province*

**Tabel 4.2.12** **Persentase Perempuan Pernah kawin Berumur 15-49 Tahun yang Melahirkan Anak Lahir Hidup (ALH) Menurut Kabupaten/Kota dan Penolong Proses Kelahiran, 2017-2018**  
**Percentage of Women Ever Married Aged 15-49 Years Who Gave Birth Alived Children by Regency/Municipality and Birth Process Helper, 2017-2018**

| Kabupaten/Kota<br>Regency/Municipality | Tenaga Kesehatan<br>Medical Labor | Non Tenaga Kesehatan<br>Non-Medical Labor | Jumlah<br>Total | Persentase Tenaga Kesehatan<br>Percentage of Medical Labor |
|--|-----------------------------------|---|-----------------|--|
| (1)                                    | (2)                               | (3)                                       | (4)             | (5)  |
| <i>Kabupaten / Regency</i>             |                                   |   |                 |  |
| 1. Tanah Laut                          | 97,61                             | 2,39                                      | 100,00          | 97,6   |
| 2. Kotabaru                            | 87,09                             | 12,91                                     | 100,00          | 87,1   |
| 3. Banjar                              | 94,75                             | 5,25                                      | 100,00          | 94,8   |
| 4. Barito Kuala                        | 91,88                             | 8,12                                      | 100,00          | 91,9   |
| 5. Tapin                               | 94,41                             | 5,59                                      | 100,00          | 94,4   |
| 6. Hulu Sungai Selatan                 | 100,00                            | 0,00                                      | 100,00          | 100,0  |
| 7. Hulu Sungai Tengah                  | 97,96                             | 2,04                                      | 100,00          | 98,0   |
| 8. Hulu Sungai Utara                   | 100,00                            | 0,00                                      | 100,00          | 100,0  |
| 9. Tabalong                            | 91,84                             | 8,16                                      | 100,00          | 91,8   |
| 10. Tanah Bumbu                        | 95,94                             | 4,06                                      | 100,00          | 95,9   |
| 11. Balangan                           | 97,14                             | 2,86                                      | 100,00          | 97,1   |
| <i>Kota / Municipality</i>             |                                   |   |                 |  |
| 1. Banjarmasin                         | 100,00                            | 0,00                                      | 100,00          | 100,0  |
| 2. Banjarbaru                          | 99,99                             | 0,01                                      | 100,00          | 100,0  |
| Kalimantan Selatan                     | 95,96                             | 4,04                                      | 100,00          | 95,96  |

Sumber/Source: BPS Provinsi Kalimantan Selatan, Survei Sosial Ekonomi Nasional (Susenas)/ BPS-Statistics of Kalimantan Selatan Province, National Socioeconomic Survey

**Tabel 4.2.13** Jumlah Ibu Hamil, Melakukan Kunjungan K1, Melakukan Kunjungan K4, Kurang Energi Kronis (KEK), dan Mendapat Tablet Zat Besi (Fe), 2015-2018  
*Number of Pregnant Women, Conducting K1 Visits, Conducting K4 Visits, Chronic Energy Lack, and Getting Iron Tablets (Fe), 2015-2018*

| Tahun<br>Year | Jumlah Ibu Hamil<br>Number of Pregnant Women | Melakukan Kunjungan K1<br>Conducting K1 Visits | Melakukan Kunjungan K4<br>Conducting K4 Visits | Kurang Energi Kronis (KEK)<br>Chronic Energy Lack | Mendapat Zat Besi (Fe)<br>Getting Iron Tablets (Fe) |
|---------------|--|--|--|---|---|
| (1)           | (2)  | (3)  | (4)  | (5)   | (6)   |
| 2015          | ...  | ...  | ...  | ...   | ...   |
| 2016          | ...  | ...  | ...  | ...   | ...   |
| 2017          | 90 386                                       | 75 240   | 63 248   | 9 374   | 72 827  |
| 2018          | 89 426                                       | 81 654   | 70 932   | 10 147  | 80 553  |

Sumber/Source: Dinas Kesehatan Provinsi Kalimantan Selatan/Health Agency of Kalimantan Selatan Province



**Tabel 4.2.14** Jumlah Klinik Keluarga Berencana (KKB) dan Pos Pelayanan Keluarga Berencana Desa (PPKBD) Menurut Kabupaten/Kota, 2018

*Number of Family Planning Clinics (KKB) and Village Family Planning Service Posts (PPKBD) by Regency/Municipality, 2018*

| Kabupaten/Kota<br><i>Regency/Municipality</i> | KKB<br><i>Family Planning Clinics</i> | PPKBD<br><i>Village Family Planning Service Posts</i> |
|---|---------------------------------------|---|
| (1)   | (2)                                   | (3)   |
| <i>Kabupaten / Regency</i>                    |                                       |   |
| 1. Tanah Laut                                 | 24                                    | ...   |
| 2. Kotabaru                                   | 38                                    | ...   |
| 3. Banjar                                     | 33                                    | ...   |
| 4. Barito Kuala                               | 25                                    | ...   |
| 5. Tapin                                      | 15                                    | ...   |
| 6. Hulu Sungai Selatan                        | 29                                    | ...   |
| 7. Hulu Sungai Tengah                         | 32                                    | ...   |
| 8. Hulu Sungai Utara                          | 25                                    | ...   |
| 9. Tabalong                                   | 20                                    | ...   |
| 10. Tanah Bumbu                               | 22                                    | ...   |
| 11. Balangan                                  | 16                                    | ...   |
| <i>Kota / Municipality</i>                    |                                       |   |
| 1. Banjarmasin                                | 51                                    | ...   |
| 2. Banjarbaru                                 | 18                                    | ...   |
| Kalimantan Selatan                            | 348                                   | ...   |

Sumber/Source: Badan Kependudukan dan Keluarga Berencana Nasional/ *National Population and Family Planning Agency*

**Tabel 4.2.15** Jumlah Pasangan Usia Subur dan Peserta KB Aktif Menurut Kabupaten/Kota, 2018  
**Number of Fertile Age Couples and Active Family Planning Participants by Regency/Municipality, 2018**

| Kabupaten/Kota<br>Regency/Municipality | Jumlah<br>PUS<br>Number<br>of Fertile<br>Age Cou-<br>ples | Peserta KB Aktif<br>Active Family Planning Participants |       |       |        |
|--|---|---|-------|-------|--------|
|  |   | IUD   | MOW   | MOP   | Kondom |
| (1)                                    | (2)   | (3)   | (4)   | (5)   | (6)    |
| <i>Kabupaten / Regency</i>             |   |   |       |       |        |
| 1. Tanah Laut                          | 65 191  | 997   | 1 006 | 214   | 701    |
| 2. Kotabaru                            | 61 481  | 543   | 603   | 113   | 1 321  |
| 3. Banjar                              | 107 092   | 782   | 283   | 262   | 1 135  |
| 4. Barito Kuala                        | 58 622  | 819   | 476   | 296   | 808    |
| 5. Tapin                               | 40 552  | 489   | 458   | 52    | 439    |
| 6. Hulu Sungai Selatan                 | 48 695  | 365   | 670   | 97    | 288    |
| 7. Hulu Sungai Tengah                  | 49 796  | 285   | 385   | 190   | 547    |
| 8. Hulu Sungai Utara                   | 38 328  | 352   | 236   | 197   | 281    |
| 9. Tabalong                            | 47 441  | 876   | 422   | 245   | 361    |
| 10. Tanah Bumbu                        | 54 239  | 452   | 623   | 109   | 1 189  |
| 11. Balangan                           | 28 768  | 297   | 236   | 88    | 736    |
| <i>Kota / Municipality</i>             |   |   |       |       |        |
| 1. Banjarmasin                         | 102 987   | 3 221   | 760   | 485   | 1 409  |
| 2. Banjarbaru                          | 39 691  | 1 325   | 566   | 82    | 784    |
| Kalimantan Selatan                     | 742 883   | 10 803  | 6 724 | 2 430 | 9 999  |

Bersambung/ Continued...

Lanjutan Tabel/*Continued Table 4.2.15*

| Kabupaten/Kota<br>Regency/Municipality | Peserta KB Aktif<br>Active Family Planning Participants |          |         |         |
|--|---|----------|---------|---------|
|  | Implant   | Suntikan | Pil     | Jumlah  |
| (1)                                    | (7)   | (8)      | (9)     | (10)    |
| <i>Kabupaten / Regency</i>             |   |          |         |         |
| 1. Tanah Laut                          | 4 075   | 27 948   | 17 946  | 52 887  |
| 2. Kotabaru                            | 4 948   | 19 081   | 24 544  | 51 153  |
| 3. Banjar                              | 4 115   | 39 355   | 32 484  | 78 416  |
| 4. Barito Kuala                        | 4 109   | 22 041   | 18 656  | 47 205  |
| 5. Tapin                               | 4 164   | 14 894   | 13 152  | 33 648  |
| 6. Hulu Sungai Selatan                 | 2 229   | 13 765   | 20 943  | 38 357  |
| 7. Hulu Sungai Tengah                  | 2 567   | 17 449   | 18 144  | 39 567  |
| 8. Hulu Sungai Utara                   | 883   | 16 131   | 11 999  | 30 079  |
| 9. Tabalong                            | 3 230   | 18 750   | 15 066  | 38 950  |
| 10. Tanah Bumbu                        | 4 482   | 22 202   | 15 916  | 44 973  |
| 11. Balangan                           | 1 462   | 8 299    | 11 588  | 22 706  |
| <i>Kota / Municipality</i>             |   |          |         |         |
| 1. Banjarmasin                         | 3 745   | 35 592   | 31 434  | 76 646  |
| 2. Banjarbaru                          | 1 529   | 13 266   | 11 128  | 28 680  |
| Kalimantan Selatan                     | 41 538  | 268 773  | 243 000 | 583 267 |

Sumber/*Source*: Badan Kependudukan dan Keluarga Berencana Nasional/ *National Population and Family Planning Agency*

**Tabel 4.2.16** Banyaknya Santunan Berdasarkan UU No 33 dan 34 Tahun 1964, 2017-2018  
**Table** *Number of Claim by UU No 33 and 34 Year 1964, 2017-2018*

| Jenis Kecelakaan<br><i>Kind of Accident</i>                                 | Tahun/Year (Rupiah) |                   | Pertumbuhan<br><i>Growth</i> |
|---|---------------------|-------------------|------------------------------|
|   | 2017                | 2018              |                              |
| (1)   | (2)                 | (3)               | (4)                          |
| <b>I. UU No. 33/1964 Dana Pertanggungjawaban Wajib Kecelakaan Penumpang</b> |                     |                   |                              |
| Meninggal   | 0,00                | 150 000 000,00    | 100,00%                      |
| Luka-luka   | 3 146 245,00        | 29 129 464,00     | 825,85%                      |
| Cacat Tetap   | 0,00                | 4 000 000,00      | 100,00%                      |
| Penguburan  | 0,00                | 0,00              | 0,00%                        |
| P3K   | 0,00                | 220 000,00        | 0,00%                        |
| ambulans  | 0,00                | 0,00              | 0,00%                        |
| Sub Jumlah  | 3 146 245,00        | 183 349 464,00    | 5727,56%                     |
| <b>II. UU No. 33/1964 Dana Kecelakaan Lalu Lintas Jalan</b>                 |                     |                   |                              |
| Meninggal   | 15 575 000 000,00   | 15 050 000 000,00 | -3,37%                       |
| Luka-luka   | 3 963 720 537,00    | 3 951 063 258,00  | -0,32%                       |
| Cacat Tetap   | 161 900 000,00      | 108 000 000,00    | -33,29%                      |
| Penguburan  | 24 000 000,00       | 12 000 000,00     | -50,00%                      |
| P3K   | 76 359 044,00       | 158 191 342,00    | 107,17%                      |
| ambulans  | 700 000,00          | 12 310 000,00     | 1658,57%                     |
| Sub Jumlah  | 19 801 679 581,00   | 19 291 564 600,00 | -2,58%                       |
| <b>III. Rekapitulasi Jumlah Santunan</b>                                    |                     |                   |                              |
| Meninggal   | 15 575 000 000,00   | 15 200 000 000,00 | -2,41%                       |
| Luka-luka   | 3 966 866 782,00    | 3 980 192 722,00  | 0,34%                        |
| Cacat Tetap   | 161 900 000,00      | 112 000 000,00    | -30,82%                      |
| Penguburan  | 24 000 000,00       | 12 000 000,00     | -50,00%                      |
| P3K   | 76 359 044,00       | 158 411 342,00    | 107,46%                      |
| ambulans  | 700 000,00          | 12 310 000,00     | 1 658,57%                    |
| Sub Jumlah  | 19 804 825 826,00   | 19 474 914 064,00 | -1,67%                       |

Sumber/Source: PT Jasa Raharja Cabang Kalimantan Selatan/Jasa Raharja CoLtd of Kalimantan Selatan

**Tabel 4.2.17** Pembayaran Klaim Menurut Jenis Jaminan dan Sifat Cidera Berdasarkan UU No 33 dan 34 Tahun 1964, 2018  
**Table** *Number of Claim by Types of Collateraland Victims by UU No 33 and 34 Year 1964, 2018*

| Jenis Kecelakaan/ <i>Kind of Accident</i> | Jumlah Santunan/<br><i>Amount of Compensation (Rupiah)</i> |
|---|--|
| (1)                                       | (2)  |
| <b>UU.33/1964 BUS</b>                     |  |
| Meninggal                                 | 0,00   |
| Luka-luka                                 | 2 850 061,00   |
| Cacat Tetap                               |  |
| Penguburan                                |  |
| P3K                                       |  |
| Sub Jumlah                                | 2 850 061,00   |
| <b>UU.33/1964 KAPAL LAUT</b>              |  |
| Meninggal                                 | 50 000 000,00  |
| Luka-luka                                 | 26 279 403,00  |
| Cacat Tetap                               | 4 000 000,00   |
| Penguburan                                | 0,00   |
| P3K                                       | 220 000,00   |
| Sub Jumlah                                | 80 499 403,00  |
| <b>UU.33/1964 NON BUS</b>                 |  |
| Meninggal                                 | 100 000 000,00   |
| Luka-luka                                 | 0,00   |
| Cacat Tetap                               | 0,00   |
| Penguburan                                | 0,00   |
| P3K                                       | 0,00   |
| Sub Jumlah                                | 100 000 000,00   |
| <b>UU.33/1964 TNI</b>                     |  |
| Meninggal                                 | 0,00   |
| Luka-luka                                 | 1 269 250,00   |
| Cacat Tetap                               | 0,00   |
| Penguburan                                | 0,00   |
| P3K                                       | 360 200,00   |
| Sub Jumlah                                | 1 629 450,00   |

*Bersambung/ Continued....*

Lanjutan Tabel/*Continued Table* 4.2.17

| Jenis Kecelakaan<br><i>Kind of Accident</i> | Jumlah Santunan/<br><i>Amount of Compensation</i> (Rupiah) |
|---|--|
| (1)   | (2)  |
| <b>UU.33/1964 KBS</b>                       |  |
| Meninggal                                   | 15 050 000 000,00  |
| Luka-luka                                   | 3 949 794 008,00   |
| Cacat Tetap                                 | 108 000 000,00   |
| Penguburan                                  | 12 000 000,00  |
| P3K   | 157 831 142,00   |
| Sub Jumlah                                  | 19 289 935 150,00  |
| <b>Jumlah/Total</b>                         | <b>19 474 914 064,00</b>                                   |

Sumber/*Source*: PT Jasa Raharja Cabang Kalimantan Selatan/*Jasa Raharja CoLtd of Kalimantan Selatan*

### 4.3 PERUMAHAN DAN LINGKUNGAN/*HOUSING AND ENVIRONMENT*

**Tabel 4.3.1** Distribusi Persentase Rumah Tangga Menurut Kabupaten/Kota dan Luas Lantai (m<sup>2</sup>), 2018  
*Percentage Distribution of Household Population by Regency/Municipality and Floor Area (m<sup>2</sup>), 2018*

| Kabupaten/Kota<br><i>Regency/Municipality</i> | Luas Lantai/ <i>Floor Area (m<sup>2</sup>)</i> |       |       |         |       | Total  |
|---|--|-------|-------|---------|-------|--------|
|   | ≤19  | 20–49 | 50–99 | 100–149 | 150+  |        |
| (1)   | (2)  | (3)   | (4)   | (5)     | (6)   | (7)    |
| <i>Kabupaten / Regency</i>                    |  |       |       |         |       |        |
| 1. Tanah Laut                                 | 0,32   | 24,26 | 54,37 | 14,28   | 6,77  | 100,00 |
| 2. Kotabaru                                   | 2,48   | 33,09 | 46,43 | 12,17   | 5,83  | 100,00 |
| 3. Banjar                                     | 3,48   | 35,13 | 42,7  | 11,08   | 7,61  | 100,00 |
| 4. Barito Kuala                               | 3,72   | 35,42 | 42,56 | 14,39   | 3,91  | 100,00 |
| 5. Tapin                                      | 2,92   | 32,55 | 46,07 | 13,2    | 5,26  | 100,00 |
| 6. Hulu Sungai Selatan                        | 3,76   | 36,13 | 47,29 | 9,55    | 3,27  | 100,00 |
| 7. Hulu Sungai Tengah                         | 2,09   | 34,7  | 49,47 | 11,15   | 2,59  | 100,00 |
| 8. Hulu Sungai Utara                          | 1,79   | 18,67 | 47,4  | 21,25   | 10,89 | 100,00 |
| 9. Tabalong                                   | 0  | 23,74 | 53,23 | 15,71   | 7,32  | 100,00 |
| 10. Tanah Bumbu                               | 0,83   | 35,22 | 44,03 | 14,84   | 5,08  | 100,00 |
| 11. Balangan                                  | 1,68   | 28,71 | 47,42 | 15,72   | 6,47  | 100,00 |
| <i>Kota / Municipality</i>                    |  |       |       |         |       |        |
| 1. Banjarmasin                                | 12,71  | 36,99 | 27,41 | 13,37   | 9,52  | 100,00 |
| 2. Banjarbaru                                 | 5,36   | 30,8  | 34,05 | 17,04   | 12,75 | 100,00 |
| Kalimantan Selatan                            | 4,2  | 32,32 | 42,81 | 13,7    | 6,97  | 100,00 |

Sumber/*Source*: BPS Provinsi Kalimantan Selatan, Survei Sosial Ekonomi Nasional (Susenas)/ *BPS-Statistics of Kalimantan Selatan Province, National Socioeconomic Survey*

**Tabel 4.3.2** Distribusi Persentase Rumah Tangga Menurut Kabupaten/Kota dan Sumber Air Minum, 2018  
**Table** *Percentage Distribution of Household Population by Regency/Municipality and Source of Drinking Water, 2018*

| Kabupaten/Kota<br>Regency/Municipality | Leding <sup>1</sup><br>Piped Water <sup>1</sup> | Pompa<br>Pumped Water | Air Dalam Kemasan <sup>2</sup><br>Bottled Water <sup>2</sup> | Sumur Terlindung<br>Protected Well |
|--|---|-----------------------|--|------------------------------------|
| (1)                                    | (2)   | (3)                   | (4)  | (5)                                |
| <i>Kabupaten / Regency</i>             |   |                       |  |                                    |
| 1. Tanah Laut                          | 24,65   | 4,29                  | 12,12  | 20,89                              |
| 2. Kotabaru                            | 41,41   | 12,36                 | 6,15   | 9,22                               |
| 3. Banjar                              | 24,61   | 22,76                 | 4,78   | 12,10                              |
| 4. Barito Kuala                        | 28,63   | 24,64                 | 3,92   | 0,00                               |
| 5. Tapin                               | 35,61   | 15,02                 | 12,17  | 5,00                               |
| 6. Hulu Sungai Selatan                 | 19,14   | 23,17                 | 29,82  | 1,60                               |
| 7. Hulu Sungai Tengah                  | 15,91   | 19,81                 | 40,73  | 4,72                               |
| 8. Hulu Sungai Utara                   | 7,89  | 49,26                 | 28,83  | 0,03                               |
| 9. Tabalong                            | 31,60   | 24,66                 | 3,76   | 13,65                              |
| 10. Tanah Bumbu                        | 61,19   | 10,37                 | 3,15   | 0,00                               |
| 11. Balangan                           | 14,86   | 48,86                 | 7,90   | 5,57                               |
| <i>Kota / Municipality</i>             |   |                       |  |                                    |
| 1. Banjarmasin                         | 32,80   | 67,20                 | 0,00   | 0,00                               |
| 2. Banjarbaru                          | 54,21   | 8,75                  | 6,50   | 19,00                              |
| Kalimantan Selatan                     | 30,98   | 28,32                 | 10,21  | 6,81                               |

Bersambung/ *Continued....*



Lanjutan Tabel/*Continued Table* 4.3.2

| Kabupaten/Kota<br><i>Regency/Municipality</i> | Sumur Tak Terlindung<br><i>Unprotected Well</i> | Mata Air Terlindung<br><i>Protected Spring</i> | Mata Air Tak Terlindung<br><i>Unprotected Spring</i> |
|---|---|--|--|
| (1)   | (6)   | (7)  | (8)  |
| <i>Kabupaten / Regency</i>                    |   |  |  |
| 1. Tanah Laut                                 | 34,48   | 0,00   | 3,02   |
| 2. Kotabaru                                   | 9,88  | 1,27   | 0,92   |
| 3. Banjar                                     | 15,91   | 0,00   | 3,08   |
| 4. Barito Kuala                               | 1,38  | 0,00   | 0,20   |
| 5. Tapin                                      | 14,95   | 1,33   | 0,19   |
| 6. Hulu Sungai Selatan                        | 4,57  | 0,81   | 1,23   |
| 7. Hulu Sungai Tengah                         | 5,59  | 2,11   | 0,00   |
| 8. Hulu Sungai Utara                          | 0,52  | 0,00   | 0,00   |
| 9. Tabalong                                   | 19,78   | 0,35   | 1,38   |
| 10. Tanah Bumbu                               | 23,26   | 0,00   | 0,00   |
| 11. Balangan                                  | 17,90   | 0,00   | 0,00   |
| <i>Kota / Municipality</i>                    |   |  |  |
| 1. Banjarmasin                                | 0,00  | 0,00   | 0,00   |
| 2. Banjarbaru                                 | 11,54   | 0,00   | 0,00   |
| Kalimantan Selatan                            | 11,42   | 0,37   | 0,92   |

Bersambung/ *Continued....*

Lanjutan Tabel/*Continued Table* 4.3.2

| Kabupaten/Kota<br><i>Regency/Municipality</i> | Air Permu-<br>kaan<br><i>Surface Water</i> | Air Hujan<br><i>Rainwater</i> | Lainnya<br><i>Others</i> | Jumlah<br><i>Total</i> |
|---|--|-------------------------------|--------------------------|------------------------|
| (1)   | (9)  | (10)                          | (11)                     | (12)                   |
| <i>Kabupaten / Regency</i>                    |  |                               |                          |                        |
| 1. Tanah Laut                                 | 0,00                                       | 0,55                          | ...                      | 100,00                 |
| 2. Kotabaru                                   | 12,24                                      | 6,55                          | ...                      | 100,00                 |
| 3. Banjar                                     | 15,32                                      | 1,44                          | ...                      | 100,00                 |
| 4. Barito Kuala                               | 31,66                                      | 9,57                          | ...                      | 100,00                 |
| 5. Tapin                                      | 15,73                                      | 0,00                          | ...                      | 100,00                 |
| 6. Hulu Sungai Selatan                        | 19,66                                      | 0,00                          | ...                      | 100,00                 |
| 7. Hulu Sungai Tengah                         | 11,13                                      | 0,00                          | ...                      | 100,00                 |
| 8. Hulu Sungai Utara                          | 13,47                                      | 0,00                          | ...                      | 100,00                 |
| 9. Tabalong                                   | 4,82                                       | 0,00                          | ...                      | 100,00                 |
| 10. Tanah Bumbu                               | 1,95                                       | 0,08                          | ...                      | 100,00                 |
| 11. Balangan                                  | 4,49                                       | 0,42                          | ...                      | 100,00                 |
| <i>Kota / Municipality</i>                    |  |                               |                          |                        |
| 1. Banjarmasin                                | 0,00                                       | 0,00                          | ...                      | 100,00                 |
| 2. Banjarbaru                                 | 0,00                                       | 0,00                          | ...                      | 100,00                 |
| Kalimantan Selatan                            | 9,47                                       | 1,50                          | ...                      | 100,00                 |

Catatan/Note: <sup>1</sup> Leding meteran dan leding eceran/*Metered piped and retail piped tap*

<sup>2</sup> Air kemasan bermerek dan air isi ulang/*Branded bottled and total refill water*

Sumber/Source: BPS Provinsi Kalimantan Selatan, Survei Sosial Ekonomi Nasional (Susenas)/ *BPS-Statistics of Kalimantan Selatan Province, National Socioeconomic Survey*

**Tabel 4.3.3** Distribusi Persentase Rumah Tangga Menurut Kabupaten/Kota dan Sumber Penerangan, 2018  
**Table** *Percentage Distribution of Household Population by Regency/Municipality and Lighting Source, 2018*

| Kabupaten/Kota<br><i>Regency/Municipality</i> | Listrik PLN<br><i>State Electricity Company</i> | Listrik Non-PLN<br><i>Own Electricity Company</i> | Bukan Listrik<br><i>Non Electricity</i> | Jumlah<br><i>Total</i> |
|---|---|---|---|------------------------|
| (1)   | (2)   | (3)   | (4)                                     | (5)                    |
| <i>Kabupaten / Regency</i>                    |   |   |   |                        |
| 1. Tanah Laut                                 | 99,13   | 0,18  | 0,69                                    | 100,00                 |
| 2. Kotabaru                                   | 72,39   | 26,86   | 0,75                                    | 100,00                 |
| 3. Banjar                                     | 98,73   | 0,84  | 0,43                                    | 100,00                 |
| 4. Barito Kuala                               | 97,96   | 1,05  | 0,99                                    | 100,00                 |
| 5. Tapin                                      | 99,21   | 0,00  | 0,79                                    | 100,00                 |
| 6. Hulu Sungai Selatan                        | 98,79   | 0,00  | 1,21                                    | 100,00                 |
| 7. Hulu Sungai Tengah                         | 99,59   | 0,12  | 0,29                                    | 100,00                 |
| 8. Hulu Sungai Utara                          | 99,7  | 0,00  | 0,30                                    | 100,00                 |
| 9. Tabalong                                   | 99,72   | 0,00  | 0,28                                    | 100,00                 |
| 10. Tanah Bumbu                               | 98,09   | 1,33  | 0,58                                    | 100,00                 |
| 11. Balangan                                  | 96,95   | 1,90  | 1,15                                    | 100,00                 |
| <i>Kota / Municipality</i>                    |   |   |   |                        |
| 1. Banjarmasin                                | 99,5  | 0,50  | 0,00                                    | 100,00                 |
| 2. Banjarbaru                                 | 98,77   | 0,39  | 0,84                                    | 100,00                 |
| Kalimantan Selatan                            | 96,87   | 2,59  | 0,54                                    | 100,00                 |

Sumber/Source: BPS Provinsi Kalimantan Selatan, Survei Sosial Ekonomi Nasional (Susenas)/ BPS-Statistics of Kalimantan Selatan Province, National Socioeconomic Survey

**Tabel 4.3.4** Distribusi Persentase Rumah Tangga Menurut Kabupaten/Kota dan Penggunaan Fasilitas Tempat Buang Air Besar, 2018  
**Table** *Percentage Distribution of Household Population by Regency/Municipality and Type of Toilet Facility Used by The Household, 2018*

| Kabupaten/Kota<br><i>Regency/Municipality</i> | Sendiri<br><i>Not Shared</i> | Bersama<br><i>Shared</i> | MCK<br>Umum<br><i>Public<br/>Facility</i> | Tidak<br>Menggun-<br>nakan<br><i>Not Using</i> | Tidak ada<br><i>No<br/>Facility</i> | Jum-<br>lah<br><i>Total</i> |
|---|------------------------------|--------------------------|---|--|-------------------------------------|-----------------------------|
| (1)   | (2)                          | (3)                      | (4)                                       | (5)  | (6)                                 | (7)                         |
| <i>Kabupaten / Regency</i>                    |                              |                          |   |  |                                     |                             |
| 1. Tanah Laut                                 | 79,72                        | 9,99                     | 5,73                                      | 0,00   | 4,56                                | 100,00                      |
| 2. Kotabaru                                   | 80,62                        | 3,26                     | 5,03                                      | 0,24   | 10,85                               | 100,00                      |
| 3. Banjar                                     | 71,73                        | 20,54                    | 6,35                                      | 0,00   | 1,38                                | 100,00                      |
| 4. Barito Kuala                               | 59,35                        | 28,42                    | 11,16                                     | 0,00   | 1,07                                | 100,00                      |
| 5. Tapin                                      | 73,59                        | 15,45                    | 6,95                                      | 0,00   | 4,01                                | 100,00                      |
| 6. Hulu Sungai Selatan                        | 72,44                        | 13,24                    | 11,81                                     | 0,00   | 2,51                                | 100,00                      |
| 7. Hulu Sungai Tengah                         | 73,07                        | 9,37                     | 10,98                                     | 0,00   | 6,58                                | 100,00                      |
| 8. Hulu Sungai Utara                          | 75,3                         | 20,16                    | 4,32                                      | 0,00   | 0,22                                | 100,00                      |
| 9. Tabalong                                   | 88,14                        | 4,62                     | 1,7                                       | 0,00   | 5,54                                | 100,00                      |
| 10. Tanah Bumbu                               | 88,9                         | 8,15                     | 0   | 0,00   | 2,95                                | 100,00                      |
| 11. Balangan                                  | 81,08                        | 8,11                     | 7,76                                      | 0,14   | 2,91                                | 100,00                      |
| <i>Kota / Municipality</i>                    |                              |                          |   |  |                                     |                             |
| 1. Banjarmasin                                | 83,99                        | 10,88                    | 5,13                                      | 0,00   | 0,00                                | 100,00                      |
| 2. Banjarbaru                                 | 92,05                        | 5,99                     | 1,96                                      | 0,00   | 0,00                                | 100,00                      |
| Kalimantan Selatan                            | 78,43                        | 12,68                    | 5,94                                      | 0,03   | 2,92                                | 100,00                      |

Sumber/Source: BPS Provinsi Kalimantan Selatan, Survei Sosial Ekonomi Nasional (Susenas)/ BPS-Statistics of Kalimantan Selatan Province, National Socioeconomic Survey

**Tabel 4.3.5** Distribusi Persentase Rumah Tangga Menurut Kabupaten/Kota dan Penggunaan Bahan Bakar Memasak, 2018  
**Table** Percentage Distribution of Household Population by Regency/Municipality and Type of Cooking Fuel, 2018

| Kabupaten/Kota<br>Regency/Municipality | Listrik<br>Electricity | Gas/Elpiji <sup>1</sup><br>Gas/LPG <sup>1</sup> | Minyak Tanah<br>Kerosene | Arang/Briket<br>Charcoal/Bri-<br>quet |
|--|------------------------|---|--------------------------|---------------------------------------|
| (1)                                    | (2)                    | (3)   | (4)                      | (5)                                   |
| <i>Kabupaten / Regency</i>             |                        |   |                          |                                       |
| 1. Tanah Laut                          | 0,17                   | 79,03   | 3,97                     | 0,00                                  |
| 2. Kotabaru                            | 1,15                   | 66,27   | 11,72                    | 0,00                                  |
| 3. Banjar                              | 0,44                   | 68,37   | 6,24                     | 0,00                                  |
| 4. Barito Kuala                        | 0,00                   | 81,70   | 2,18                     | 0,00                                  |
| 5. Tapin                               | 0,22                   | 73,90   | 4,69                     | 0,00                                  |
| 6. Hulu Sungai Selatan                 | 0,15                   | 70,80   | 5,43                     | 0,00                                  |
| 7. Hulu Sungai Tengah                  | 0,47                   | 67,74   | 1,22                     | 0,00                                  |
| 8. Hulu Sungai Utara                   | 0,52                   | 76,51   | 2,92                     | 0,00                                  |
| 9. Tabalong                            | 0,47                   | 78,34   | 2,59                     | 0,00                                  |
| 10. Tanah Bumbu                        | 0,43                   | 77,21   | 7,69                     | 0,00                                  |
| 11. Balangan                           | 0,00                   | 60,74   | 1,97                     | 0,00                                  |
| <i>Kota / Municipality</i>             |                        |   |                          |                                       |
| 1. Banjarmasin                         | 0,22                   | 81,15   | 13,99                    | 0,00                                  |
| 2. Banjarbaru                          | 0,60                   | 85,52   | 6,30                     | 0,00                                  |
| Kalimantan Selatan                     | 0,38                   | 75,09   | 6,62                     | 0,00                                  |

Bersambung/ *Continued....*

Lanjutan Tabel/*Continued Table* 4.3.5

| Kabupaten/Kota<br><i>Regency/Municipality</i> | Kayu<br><i>Wood</i> | Lainnya <sup>2</sup><br><i>Others</i> | Jumlah<br><i>Total</i> |
|---|---------------------|---------------------------------------|------------------------|
| (1)   | (6)                 | (7)                                   | (8)                    |
| <i>Kabupaten / Regency</i>                    |                     |                                       |                        |
| 1. Tanah Laut                                 | 16,83               | 0,00                                  | 100,00                 |
| 2. Kotabaru                                   | 20,70               | 0,16                                  | 100,00                 |
| 3. Banjar                                     | 24,59               | 0,36                                  | 100,00                 |
| 4. Barito Kuala                               | 15,20               | 0,92                                  | 100,00                 |
| 5. Tapin                                      | 20,22               | 0,97                                  | 100,00                 |
| 6. Hulu Sungai Selatan                        | 21,99               | 1,63                                  | 100,00                 |
| 7. Hulu Sungai Tengah                         | 29,38               | 1,19                                  | 100,00                 |
| 8. Hulu Sungai Utara                          | 19,56               | 0,49                                  | 100,00                 |
| 9. Tabalong                                   | 17,25               | 1,35                                  | 100,00                 |
| 10. Tanah Bumbu                               | 13,83               | 0,84                                  | 100,00                 |
| 11. Balangan                                  | 36,88               | 0,41                                  | 100,00                 |
| <i>Kota / Municipality</i>                    |                     |                                       |                        |
| 1. Banjarmasin                                | 1,78                | 2,86                                  | 100,00                 |
| 2. Banjarbaru                                 | 5,10                | 2,48                                  | 100,00                 |
| Kalimantan Selatan                            | 16,73               | 1,18                                  | 100,00                 |

Catatan/Note: <sup>1</sup> Elpiji 5,5 kg + elpiji 12 kg + elpiji 3 kg + gas kota/biogas/LPG 5,5 kg + LPG 12 kg + LPG 3 kg + natural gas/biogas

<sup>2</sup> Termasuk rumah tangga yang tidak memasak/*Including households that do not cook*

Sumber/Source: BPS Provinsi Kalimantan Selatan, Survei Sosial Ekonomi Nasional (Susenas)/ *BPS-Statistics of Kalimantan Selatan Province, National Socioeconomic Survey*

**Tabel 4.3.6** Distribusi Persentase Rumah Tangga Menurut Kabupaten/Kota dan Status Penguasaan Bangunan Tempat Tinggal, 2018  
**Table** *Percentage Distribution of Household Population by Regency/Municipality and Dwelling Ownership Status, 2018*

| Kabupaten/Kota<br>Regency/Municipality | Milik Sendiri<br>Private | Kontrak/Sewa<br>Lease/Rent | Lainnya<br>Others | Jumlah<br>Total |
|--|--------------------------|----------------------------|-------------------|-----------------|
| (1)                                    | (2)                      | (3)                        | (4)               | (5)             |
| <i>Kabupaten / Regency</i>             |                          |                            |                   |                 |
| 1. Tanah Laut                          | 92,01                    | 4,26                       | 3,73              | 100,00          |
| 2. Kotabaru                            | 72,58                    | 6,30                       | 21,12             | 100,00          |
| 3. Banjar                              | 80,43                    | 7,99                       | 11,58             | 100,00          |
| 4. Barito Kuala                        | 84,60                    | 3,86                       | 11,54             | 100,00          |
| 5. Tapin                               | 87,10                    | 6,59                       | 6,31              | 100,00          |
| 6. Hulu Sungai Selatan                 | 83,09                    | 4,10                       | 12,81             | 100,00          |
| 7. Hulu Sungai Tengah                  | 87,79                    | 2,99                       | 9,22              | 100,00          |
| 8. Hulu Sungai Utara                   | 78,77                    | 4,30                       | 16,93             | 100,00          |
| 9. Tabalong                            | 87,20                    | 5,37                       | 7,43              | 100,00          |
| 10. Tanah Bumbu                        | 71,88                    | 15,99                      | 12,13             | 100,00          |
| 11. Balangan                           | 88,80                    | 6,15                       | 5,05              | 100,00          |
| <i>Kota / Municipality</i>             |                          |                            |                   |                 |
| 1. Banjarmasin                         | 53,53                    | 27,48                      | 18,99             | 100,00          |
| 2. Banjarbaru                          | 70,46                    | 16,75                      | 12,79             | 100,00          |
| Kalimantan Selatan                     | 76,77                    | 10,65                      | 12,58             | 100,00          |

Sumber/Source: BPS Provinsi Kalimantan Selatan, Survei Sosial Ekonomi Nasional (Susenas)/ BPS-Statistics of Kalimantan Selatan Province, National Socioeconomic Survey

**Tabel 4.3.7** Distribusi Persentase Rumah Tangga Menurut Kabupaten/Kota dan Jenis Lantai Terluas, 2018  
**Table** *Percentage Distribution of Household Population by Regency/Municipality and Main Material of Dwelling Floor, 2018*

| Kabupaten/Kota<br><i>Regency/Municipality</i> | Bukan Tanah<br><i>Not earth/sand</i> | Tanah <sup>1</sup><br><i>Earth/sand<sup>1</sup></i> | Jumlah<br><i>Total</i> |
|---|--------------------------------------|---|------------------------|
| (1)   | (2)                                  | (3)   | (4)                    |
| <i>Kabupaten / Regency</i>                    |                                      |   |                        |
| 1. Tanah Laut                                 | 99,70                                | 0,30  | 100,00                 |
| 2. Kotabaru                                   | 100,00                               | 0,00  | 100,00                 |
| 3. Banjar                                     | 99,73                                | 0,27  | 100,00                 |
| 4. Barito Kuala                               | 98,54                                | 1,46  | 100,00                 |
| 5. Tapin                                      | 99,40                                | 0,60  | 100,00                 |
| 6. Hulu Sungai Selatan                        | 100,00                               | 0,00  | 100,00                 |
| 7. Hulu Sungai Tengah                         | 100,00                               | 0,00  | 100,00                 |
| 8. Hulu Sungai Utara                          | 100,00                               | 0,00  | 100,00                 |
| 9. Tabalong                                   | 99,55                                | 0,45  | 100,00                 |
| 10. Tanah Bumbu                               | 98,20                                | 1,80  | 100,00                 |
| 11. Balangan                                  | 100,00                               | 0,00  | 100,00                 |
| <i>Kota / Municipality</i>                    |                                      |   |                        |
| 1. Banjarmasin                                | 100,00                               | 0,00  | 100,00                 |
| 2. Banjarbaru                                 | 99,09                                | 0,91  | 100,00                 |
| Kalimantan Selatan                            | 99,58                                | 0,42  | 100,00                 |

Catatan/Note: <sup>1</sup> Termasuk "lainnya"/Including "others"

Sumber/Source: BPS Provinsi Kalimantan Selatan, Survei Sosial Ekonomi Nasional (Susenas)/ BPS-Statistics of Kalimantan Selatan Province, National Socioeconomic Survey



**Tabel 4.3.8** Persentase Rumah Tangga yang Memiliki Akses Terhadap Sanitasi Layak Menurut Kabupaten/Kota, 2014-2018  
**Table** *Percentage of Household Population by Regency/Municipality and Improved Sanitation, 2014-2018*

| Kabupaten/Kota<br>Regency/Municipality | 2014  | 2015  | 2016  | 2017  | 2018  |
|--|-------|-------|-------|-------|-------|
| (1)                                    | (2)   | (3)   | (4)   | (5)   | (6)   |
| <i>Kabupaten / Regency</i>             |       |       |       |       |       |
| 1. Tanah Laut                          | 35,48 | 37,20 | 37,82 | 35,98 | 33,62 |
| 2. Kotabaru                            | 29,67 | 41,12 | 46,46 | 44,01 | 43,05 |
| 3. Banjar                              | 40,21 | 53,73 | 58,66 | 58,30 | 61,14 |
| 4. Barito Kuala                        | 23,91 | 36,44 | 43,24 | 34,31 | 44,80 |
| 5. Tapin                               | 47,22 | 54,29 | 60,04 | 60,84 | 64,48 |
| 6. Hulu Sungai Selatan                 | 13,39 | 49,78 | 47,78 | 52,03 | 74,55 |
| 7. Hulu Sungai Tengah                  | 52,13 | 53,93 | 68,04 | 65,03 | 63,06 |
| 8. Hulu Sungai Utara                   | 54,69 | 63,45 | 63,71 | 71,73 | 77,86 |
| 9. Tabalong                            | 57,41 | 59,05 | 74,99 | 56,91 | 70,28 |
| 10. Tanah Bumbu                        | 63,49 | 66,35 | 43,68 | 43,28 | 53,33 |
| 11. Balangan                           | 48,75 | 63,26 | 43,29 | 31,04 | 34,67 |
| <i>Kota / Municipality</i>             |       |       |       |       |       |
| 1. Banjarmasin                         | 66,43 | 86,10 | 86,49 | 85,81 | 83,60 |
| 2. Banjarbaru                          | 85,53 | 86,74 | 85,87 | 76,65 | 87,28 |
| Kalimantan Selatan                     | 48,44 | 59,66 | 60,71 | 58,09 | 62,76 |

Sumber/Source: BPS Provinsi Kalimantan Selatan, Survei Sosial Ekonomi Nasional (Susenas)/ BPS-Statistics of Kalimantan Selatan Province, National Socioeconomic Survey

**Tabel 4.3.9** Persentase Rumah Tangga yang Memiliki Akses Terhadap Sumber Air Minum Layak Menurut Kabupaten/Kota, 2014-2018  
**Table** *Percentage of Household Population by Regency/Municipality and Improved Drinking Water, 2014-2018*

| Kabupaten/Kota<br>Regency/Municipality | 2014  | 2015  | 2016  | 2017  | 2018  |
|--|-------|-------|-------|-------|-------|
| (1)                                    | (2)   | (3)   | (4)   | (5)   | (6)   |
| <i>Kabupaten / Regency</i>             |       |       |       |       |       |
| 1. Tanah Laut                          | 40,25 | 30,18 | 24,04 | 19,71 | 33,38 |
| 2. Kotabaru                            | 38,12 | 40,84 | 30,37 | 31,98 | 32,47 |
| 3. Banjar                              | 35,28 | 39,77 | 32,42 | 33,00 | 36,61 |
| 4. Barito Kuala                        | 35,38 | 35,94 | 47,68 | 38,32 | 38,13 |
| 5. Tapin                               | 53,68 | 50,44 | 46,25 | 43,95 | 29,09 |
| 6. Hulu Sungai Selatan                 | 51,88 | 47,65 | 45,56 | 43,18 | 35,49 |
| 7. Hulu Sungai Tengah                  | 42,61 | 47,37 | 51,18 | 46,15 | 45,16 |
| 8. Hulu Sungai Utara                   | 57,37 | 68,21 | 61,02 | 58,08 | 64,15 |
| 9. Tabalong                            | 37,12 | 34,83 | 35,65 | 41,22 | 37,99 |
| 10. Tanah Bumbu                        | 12,87 | 25,69 | 13,29 | 15,54 | 12,73 |
| 11. Balangan                           | 42,77 | 49,82 | 53,44 | 55,34 | 56,92 |
| <i>Kota / Municipality</i>             |       |       |       |       |       |
| 1. Banjarmasin                         | 74,52 | 76,86 | 72,30 | 64,00 | 67,20 |
| 2. Banjarbaru                          | 28,81 | 21,14 | 21,72 | 22,99 | 25,32 |
| Kalimantan Selatan                     | 44,49 | 46,14 | 42,50 | 40,18 | 41,28 |

Sumber/Source: BPS Provinsi Kalimantan Selatan, Survei Sosial Ekonomi Nasional (Susenas)/ BPS-Statistics of Kalimantan Selatan Province, National Socioeconomic Survey

**Tabel 4.3.10** Jumlah Rumah Tidak Layak Huni Menurut Kabupaten/Kota di Provinsi Kalimantan Selatan, 2018  
**Table** *Number of Unlivable House in Kalimantan Selatan Province by Regency/Municipality, 2018*

| Kabupaten/Kota<br><i>Regency/Municipality</i> | Jumlah Rumah Tidak Layak<br>Huni (Unit)<br><i>Number of Unlivable House</i> |
|---|---|
| (1)   | (2)   |
| <i>Kabupaten / Regency</i>                    |   |
| 1. Tanah Laut                                 | 2 406   |
| 2. Kotabaru                                   | 4 218   |
| 3. Banjar                                     | 6 035   |
| 4. Barito Kuala                               | 6 318   |
| 5. Tapin                                      | 2 363   |
| 6. Hulu Sungai Selatan                        | 3 137   |
| 7. Hulu Sungai Tengah                         | 6 380   |
| 8. Hulu Sungai Utara                          | 3 621   |
| 9. Tabalong                                   | 1 932   |
| 10. Tanah Bumbu                               | 2 013   |
| 11. Balangan                                  | 2 087   |
| <i>Kota / Municipality</i>                    |   |
| 1. Banjarmasin                                | 5 359   |
| 2. Banjarbaru                                 | 598   |
| <b>Kalimantan Selatan</b>                     | <b>46 467</b>   |

Sumber/Source: Dinas Pemukiman dan Perumahan Rakyat Provinsi Kalimantan Selatan/*Settlement and Public Housing Agency of Kalimantan Selatan Province*

**Tabel 4.3.11 Luas Kawasan Pemukiman Kumuh Menurut Kabupaten/Kota di Provinsi Kalimantan Selatan, 2018**  
**Slum Area of Kalimantan Selatan Province by Regency/ Municipality, 2018**

| Kabupaten/Kota<br><i>Regency/Municipality</i> | Luas Kawasan Pemukiman<br>Kumuh (Ha)<br><i>Slum Area (Ha)</i> |
|---|---|
| (1)   | (2)   |
| <i>Kabupaten / Regency</i>                    |   |
| 1. Tanah Laut                                 | 205,93  |
| 2. Kotabaru                                   | 47,72   |
| 3. Banjar                                     | 573,04  |
| 4. Barito Kuala                               | 604,04  |
| 5. Tapin                                      | 14,62   |
| 6. Hulu Sungai Selatan                        | 38,95   |
| 7. Hulu Sungai Tengah                         | 82,45   |
| 8. Hulu Sungai Utara                          | 123,94  |
| 9. Tabalong                                   | 285,88  |
| 10. Tanah Bumbu                               | 176,78  |
| 11. Balangan                                  | 286,54  |
| <i>Kota / Municipality</i>                    |   |
| 1. Banjarmasin                                | 549,70  |
| 2. Banjarbaru                                 | 173,71  |
| <b>Kalimantan Selatan</b>                     | <b>3 163,30</b>   |

Sumber/Source: Dinas Pemukiman dan Perumahan Rakyat Provinsi Kalimantan Selatan/*Settlement and Public Housing Agency of Kalimantan Selatan Province*

#### 4.4 KRIMINALITAS/CRIME

**Tabel 4.4.1** Jumlah Tindak Pidana, Risiko Penduduk Terjadi Tindak Pidana per 100.000 Penduduk, Persentase Penyelesaian Tindak Pidana, dan Selang Waktu Terjadinya Tindak Pidana Menurut Kepolisian Resort, 2016-2018  
*Number of Crime, Crime Rate per 100,000 Population, Percentage of Crime Clearance, and Time Interval of Crime Occurance by Departmental (Resort) Police Office, 2016-2018*

| Kepolisian Resort<br>Departmental (Resort) Police Office | Jumlah Tindak Pidana/Number of Crime |       |       |
|--|--------------------------------------|-------|-------|
|  | 2016                                 | 2017  | 2018  |
| (1)  | (2)                                  | (3)   | (4)   |
| 1. Dit Reskrim Umum                                      | 146                                  | 170   | 120   |
| 2. Dit Reskrim Khusus                                    | 250                                  | 66    | 85    |
| 3. Dit Narkoba   | 324                                  | 345   | 427   |
| 4. Ditpolair   | 72                                   | 51    | 60    |
| 5. Resta Banjarmasin                                     | 1 685                                | 1 885 | 1 502 |
| 6. Res Banjarbaru  | 668                                  | 525   | 544   |
| 7. Res Banjar  | 765                                  | 667   | 715   |
| 8. Res Barito Kuala                                      | 432                                  | 272   | 319   |
| 9. Res Tapin   | 432                                  | 335   | 248   |
| 10. Res Hulu Sungai Selatan                              | 343                                  | 371   | 306   |
| 11. Res Hulu Sungai Tengah                               | 175                                  | 167   | 171   |
| 12. Res Hulu Sungai Utara                                | 299                                  | 272   | 270   |
| 13. Res Tabalong   | 365                                  | 345   | 226   |
| 14. Res Balangan   | 209                                  | 244   | 235   |
| 15. Res Tanah Laut                                       | 400                                  | 410   | 349   |
| 16. Res Tanah Bumbu                                      | 412                                  | 570   | 394   |
| 17. Res Kotabaru   | 514                                  | 641   | 451   |
| Kalimantan Selatan                                       | 7 491                                | 7 336 | 6 422 |

Bersambung/ Continued....

Lanjutan Tabel/*Continued Table* 4.4.1

| Kepolisian Resort<br><i>Departmental (Resort) Police Office</i> | Risiko Penduduk Terjadi Tindak Pidana per<br>100.000 Penduduk<br><i>Crime Rate per 100,000 Population</i> |      |      |
|---|---|------|------|
|   | 2016  | 2017 | 2018 |
| (1)   | (5)   | (6)  | (7)  |
| 1. Dit Reskrim Umum   | ...   | ...  | ...  |
| 2. Dit Reskrim Khusus   | ...   | ...  | ...  |
| 3. Dit Narkoba  | ...   | ...  | ...  |
| 4. Ditpolair  | ...   | ...  | ...  |
| 5. Resta Banjarmasin  | ...   | ...  | ...  |
| 6. Res Banjarbaru   | ...   | ...  | ...  |
| 7. Res Banjar   | ...   | ...  | ...  |
| 8. Res Barito Kuala   | ...   | ...  | ...  |
| 9. Res Tapin  | ...   | ...  | ...  |
| 10. Res Hulu Sungai Selatan                                     | ...   | ...  | ...  |
| 11. Res Hulu Sungai Tengah                                      | ...   | ...  | ...  |
| 12. Res Hulu Sungai Utara                                       | ...   | ...  | ...  |
| 13. Res Tabalong  | ...   | ...  | ...  |
| 14. Res Balangan  | ...   | ...  | ...  |
| 15. Res Tanah Laut  | ...   | ...  | ...  |
| 16. Res Tanah Bumbu   | ...   | ...  | ...  |
| 17. Res Kotabaru  | ...   | ...  | ...  |
| Kalimantan Selatan  | 191   | 179  | 157  |

Bersambung/ *Continued...*

Lanjutan Tabel/*Continued Table* 4.4.1

| Kepolisian Resort<br><i>Departmental (Resort) Police Office</i> | Persentase Penyelesaian Tindak Pidana<br><i>Percentage of Crime Clearance</i> |        |        |
|---|---|--------|--------|
|   | 2016  | 2017   | 2018   |
| (1)   | (8)   | (9)    | (10)   |
| 1. Dit Reskrim Umum   | 55,48   | 85,88  | 94,17  |
| 2. Dit Reskrim Khusus   | 95,60   | 90,91  | 83,53  |
| 3. Dit Narkoba  | 100,00  | 100,00 | 100,00 |
| 4. Ditpolair  | 88,89   | 96,08  | 83,33  |
| 5. Resta Banjarmasin  | 80,00   | 75,28  | 81,29  |
| 6. Res Banjarbaru   | 83,98   | 88,19  | 88,79  |
| 7. Res Banjar   | 65,88   | 80,51  | 72,59  |
| 8. Res Barito Kuala   | 68,98   | 88,97  | 82,13  |
| 9. Res Tapin  | 91,67   | 80,90  | 82,66  |
| 10. Res Hulu Sungai Selatan                                     | 92,42   | 86,79  | 90,20  |
| 11. Res Hulu Sungai Tengah                                      | 72,00   | 66,47  | 96,49  |
| 12. Res Hulu Sungai Utara                                       | 72,58   | 77,57  | 80,74  |
| 13. Res Tabalong  | 84,93   | 81,74  | 80,09  |
| 14. Res Balangan  | 80,86   | 85,25  | 91,06  |
| 15. Res Tanah Laut  | 97,25   | 92,44  | 93,12  |
| 16. Res Tanah Bumbu   | 83,50   | 71,40  | 73,10  |
| 17. Res Kotabaru  | 87,94   | 87,21  | 84,26  |
| Kalimantan Selatan  | 81,95   | 81,94  | 84,05  |

Bersambung/ *Continued....*

Lanjutan Tabel/*Continued Table* 4.4.1

| Kepolisian Resort<br><i>Departmental (Resort) Police Office</i> | Selang Waktu Terjadinya Tindak Pidana <sup>1</sup><br><i>Time Interval of Crime Occurance<sup>1</sup></i> |      |      |
|---|---|------|------|
|   | 2016  | 2017 | 2018 |
| (1)   | (11)  | (12) | (13) |
| 1. Dit Reskrim Umum   | ...   | ...  | ...  |
| 2. Dit Reskrim Khusus   | ...   | ...  | ...  |
| 3. Dit Narkoba  | ...   | ...  | ...  |
| 4. Ditpolair  | ...   | ...  | ...  |
| 5. Resta Banjarmasin  | ...   | ...  | ...  |
| 6. Res Banjarbaru   | ...   | ...  | ...  |
| 7. Res Banjar   | ...   | ...  | ...  |
| 8. Res Barito Kuala   | ...   | ...  | ...  |
| 9. Res Tapin  | ...   | ...  | ...  |
| 10. Res Hulu Sungai Selatan                                     | ...   | ...  | ...  |
| 11. Res Hulu Sungai Tengah                                      | ...   | ...  | ...  |
| 12. Res Hulu Sungai Utara                                       | ...   | ...  | ...  |
| 13. Res Tabalong  | ...   | ...  | ...  |
| 14. Res Balangan  | ...   | ...  | ...  |
| 15. Res Tanah Laut  | ...   | ...  | ...  |
| 16. Res Tanah Bumbu   | ...   | ...  | ...  |
| 17. Res Kotabaru  | ...   | ...  | ...  |
| Kalimantan Selatan  | ...   | ...  | ...  |

Catatan/Note: <sup>1</sup>. =jam/hours; ' =menit/minutes; " =detik/second

Sumber/Source: Kepolisian Daerah Kalimantan Selatan/Regional Police Office of Kalimantan Selatan



**Tabel 4.4.2** Jumlah Peristiwa Kejahatan Konvensional yang Dilaporkan dan Diselesaikan Menurut Jenisnya di Provinsi Kalimantan Selatan, 2018  
**Table** *Number of Conventional Crime and Offence Reported and Cleared in Kalimantan Selatan Province, 2018*

| Jenis Kejahatan<br><i>Kind of Crime</i>    | Dilaporkan<br><i>Reported</i> | Diselesaikan<br><i>Cleared</i> | Persentase<br><i>Percentage</i> |
|--|-------------------------------|--------------------------------|---------------------------------|
| (1)  | (2)                           | (3)                            | (4)                             |
| 1. PEMBUNUHAN                              | 42                            | 35                             | 83,33                           |
| 2. ANIRAT                                  | 186                           | 146                            | 78,49                           |
| 3. ANIRING                                 | 137                           | 103                            | 75,18                           |
| 4. CURAT                                   | 567                           | 356                            | 62,79                           |
| 5. CURAS                                   | 85                            | 53                             | 62,35                           |
| 6. CURBIS                                  | 364                           | 198                            | 54,40                           |
| 7. CURANMOR                                | 394                           | 206                            | 52,28                           |
| 8. PERJUDIAN                               | 146                           | 158                            | 108,22                          |
| 9. PENGGELAPAN                             | 240                           | 182                            | 75,83                           |
| 10. LAHGUN SAJAM                           | 439                           | 450                            | 102,51                          |
| 11. PEMERASAN                              | 10                            | 3                              | 30,00                           |
| 12. PENIPUAN                               | 134                           | 95                             | 70,90                           |
| 13. PENGANCAMAN                            | 30                            | 22                             | 73,33                           |
| 14. PENERUSAKAN                            | 28                            | 22                             | 78,57                           |
| 15. KDRT                                   | 56                            | 53                             | 94,64                           |
| 16. KEBAKARAN                              | 150                           | 147                            | 98,00                           |
| 17. PERKOSAAN                              | 17                            | 13                             | 76,47                           |
| 18. PERZINAHAN                             | 8                             | 6                              | 75,00                           |
| 19. PENCABULAN                             | 39                            | 33                             | 84,62                           |
| 20. PENEROYOKAN                            | 100                           | 84                             | 84,00                           |
| 21. LAHGUN SENPI                           | 2                             | 0                              | 0,00                            |
| 22. SEROBOT TANAH                          | 3                             | 2                              | 66,67                           |
| 23. PENEMUAN MAYAT                         | 82                            | 76                             | 92,68                           |
| 24. OBAT KERAS TANPA IJIN PEREDARAN        | 106                           | 100                            | 94,34                           |
| 25. SETRUM IKAN BKN <i>ILLEGAL FISHING</i> | 6                             | 7                              | 116,67                          |
| 26. KONVEN LAINNYA                         | 1 156                         | 1 038                          | 89,79                           |
| Jumlah                                     | 4 527                         | 3 588                          | 79,26                           |

Sumber/Source: Kepolisian Daerah Kalimantan Selatan/Regional Police Office of Kalimantan Selatan

**Tabel 4.4.3** Jumlah Peristiwa Kejahatan Transnasional yang Dilaporkan dan Diselesaikan Menurut Jenisnya di Provinsi Kalimantan Selatan, 2018  
*Number of Transnasional Crime and Offence Reported and Cleared in Kalimantan Selatan Province, 2018*

| Jenis Kejahatan<br><i>Kind of Crime</i> | Dilaporkan<br><i>Reported</i> | Diselesaikan<br><i>Cleared</i> | Persentase<br><i>Percentage</i> |
|---|-------------------------------|--------------------------------|---------------------------------|
| (1)                                     | (2)                           | (3)                            | (4)                             |
| 1. NARKOBA                              | 1 679                         | 1 616                          | 96,25                           |
| 2. UANG PALSU                           | 3                             | 4                              | 133,33                          |
| 3. <i>MONEY LAUNDERING</i>              | 3                             | 1                              | 33,33                           |
| 4. KEJ LINTAS NEGARA                    | 0                             | 0                              | -                               |
| 5. SELUDUP SENPI                        | 0                             | 0                              | -                               |
| 6. PERDAGANGAN MANUSIA                  | 0                             | 0                              | -                               |
| 7. <i>CYBERCRIME</i>                    | 2                             | 2                              | 100,00                          |
| 8. KEJ TRANSNASIONAL LAINNYA            | 38                            | 41                             | 107,89                          |
| Jumlah                                  | 1 725                         | 1 664                          | 96,46                           |

Sumber/Source: Kepolisian Daerah Kalimantan Selatan/Regional Police Office of Kalimantan Selatan

**Tabel 4.4.4** Jumlah Peristiwa Kejahatan Terhadap Kekayaan Negara yang Dilaporkan dan Diselesaikan Menurut Jenisnya di Provinsi Kalimantan Selatan, 2018  
**Number of Wealth of The Country Crime Reported and Cleared in Kalimantan Selatan Province, 2018**

| Jenis Kejahatan<br><i>Kind of Crime</i> | Dilaporkan/<br><i>Reported</i> | Diselesaikan/<br><i>Cleared</i> | Persentase/<br><i>Percentage</i> |
|---|--------------------------------|---------------------------------|----------------------------------|
| (1)                                     | (2)                            | (3)                             | (4)                              |
| 1. <i>ILLEGAL LOGGING</i>               | 14                             | 16                              | 114,29                           |
| 2. <i>ILLEGAL MINING</i>                | 29                             | 24                              | 82,76                            |
| 3. <i>ILLEGAL FISHING</i>               | 6                              | 5                               | 83,33                            |
| 4. KORUPSI                              | 25                             | 20                              | 80,00                            |
| 5. BBM <b>ILLEGAL</b>                   | 78                             | 63                              | 80,77                            |
| 7. CUKAI                                | 0                              | 0                               | -                                |
| 8. KEKAYAAN NEG LAINNYA                 | 11                             | 11                              | 100,00                           |
| Jumlah                                  | 163                            | 139                             | 85,28                            |

Sumber/Source: Kepolisian Daerah Kalimantan Selatan/Regional Police Office of Kalimantan Selatan

**Tabel 4.4.5** Jumlah Peristiwa Kejahatan Berimplikasi Kontijensi yang Dilaporkan dan Diselesaikan Menurut Jenisnya di Provinsi Kalimantan Selatan, 2018  
*Number of Events Reported Implications Contingent and Cleared in Kalimantan Selatan Province, 2018*

| Jenis Kejahatan<br><i>Kind of Crime</i> | Dilaporkan/<br><i>Reported</i> | Diselesaikan/<br><i>Cleared</i> | Persentase/<br><i>Percentage</i> |
|---|--------------------------------|---------------------------------|----------------------------------|
| (1)                                     | (2)                            | (3)                             | (4)                              |
| 1. UNRA                                 | 0                              | 0                               | -                                |
| 2. SARA                                 | 0                              | 0                               | -                                |
| 3. BENTROK MASSA                        | 0                              | 0                               | -                                |
| 4. BENCANA ALAM                         | 7                              | 7                               | 100,00                           |
| 5. KONTINJENSI LAINNYA                  | 0                              | 0                               | -                                |
| Jumlah                                  | 7                              | 7                               | 100,00                           |

Sumber/Source: Kepolisian Daerah Kalimantan Selatan/*Regional Police Office of Kalimantan Selatan*

#### 4.5 AGAMA DAN SOSIAL LAINNYA/*RELIGION AND OTHER SOCIAL AFFAIRS*

**Tabel 4.5.1** Jumlah Jemaah Haji yang Diberangkatkan<sup>1</sup> ke Tanah Suci Mekah Menurut Kabupaten/Kota, 2014-2018  
*Number of Hajj Pilgrims Departured<sup>1</sup> to the Holyland of Mecca by Regency/Municipality, 2014-2018*

| Kabupaten/Kota<br><i>Regency/Municipality</i> | 2014  | 2015  | 2016  | 2017  | 2018  |
|---|-------|-------|-------|-------|-------|
| (1)   | (2)   | (3)   | (4)   | (5)   | (6)   |
| <i>Kabupaten / Regency</i>                    |       |       |       |       |       |
| 1. Tanah Laut                                 | ...   | ...   | 237   | 239   | 242   |
| 2. Kotabaru                                   | ...   | ...   | 0     | 187   | 204   |
| 3. Banjar                                     | ...   | ...   | 413   | 419   | 444   |
| 4. Barito Kuala                               | ...   | ...   | 0     | 233   | 212   |
| 5. Tapin                                      | ...   | ...   | 178   | 181   | 244   |
| 6. Hulu Sungai Selatan                        | ...   | ...   | 909   | 352   | 288   |
| 7. Hulu Sungai Tengah                         | ...   | ...   | 781   | 298   | 298   |
| 8. Hulu Sungai Utara                          | ...   | ...   | 286   | 282   | 296   |
| 9. Tabalong                                   | ...   | ...   | 0     | 361   | 405   |
| 10. Tanah Bumbu                               | ...   | ...   | 1 031 | 190   | 208   |
| 11. Balangan                                  | ...   | ...   | 114   | 113   | 149   |
| <i>Kota / Municipality</i>                    |       |       |       |       |       |
| 1. Banjarmasin                                | ...   | ...   | 757   | 730   | 694   |
| 2. Banjarbaru                                 | ...   | ...   | 0     | 246   | 141   |
| Kalimantan Selatan                            | 3 036 | 3 032 | 4 706 | 3 831 | 3 825 |

Catatan/Note: <sup>1</sup> Melalui Kementerian Agama/*Managed by Ministry of Religious Affairs*  
Sumber/Source: Kementerian Agama RI (Direktorat Jenderal Penyelenggaraan Haji dan Umrah) per 4 Maret 2019/  
*Ministry of Religious Affairs (Directorate General of the Organization of Hajj and Umrah) per March 4<sup>th</sup> 2019*

**Tabel 4.5.2 Nikah, Talak dan Cerai, serta Rujuk, 2016-2018**  
**Table Number of Marriages, Divorces, and Reconciliations, 2016-2018**

| Kabupaten/Kota<br>Regency/Municipality | Nikah <sup>1,2,3</sup><br>Marriages <sup>1,2,3</sup> |        |        | Talak dan cerai <sup>2,4</sup><br>Divorces <sup>2,4</sup> |      |                                 |                                    |              |
|--|--|--------|--------|---|------|---------------------------------|------------------------------------|--------------|
|  |  |        |        | 2018  |      |                                 |                                    |              |
|  | 2016   | 2017   | 2018   | 2016  | 2017 | Cerai Talak<br>Divorce by Talak | Cerai Gugat<br>Divorce by Petition | Jumlah Total |
| (1)                                    | (2)  | (3)    | (4)    | (5)   | (6)  | (7)                             | (8)                                | (9)          |
| <i>Kabupaten / Regency</i>             |  |        |        |   |      |                                 |                                    |              |
| 1. Tanah Laut                          | 2 128  | 2 447  | 2 535  | ...   | ...  | 161                             | 524                                | 685          |
| 2. Kotabaru                            | 1 728  | 1 926  | 2 133  | ...   | ...  | 98                              | 276                                | 374          |
| 3. Banjar                              | 3 380  | 3 891  | 4 103  | ...   | ...  | 181                             | 697                                | 878          |
| 4. Barito Kuala                        | 2 001  | 2 107  | 2 419  | ...   | ...  | 96                              | 383                                | 479          |
| 5. Tapin                               | 1 222  | 1 303  | 1 438  | ...   | ...  | 73                              | 280                                | 353          |
| 6. Hulu Sungai Selatan                 | 1 504  | 1 612  | 1 968  | ...   | ...  | 89                              | 364                                | 453          |
| 7. Hulu Sungai Tengah                  | 1 853  | 2 257  | 2 356  | ...   | ...  | 101                             | 454                                | 555          |
| 8. Hulu Sungai Utara                   | 1 813  | 1 891  | 2 018  | ...   | ...  | 121                             | 527                                | 648          |
| 9. Tabalong                            | 1 505  | 1 709  | 1 862  | ...   | ...  | 85                              | 325                                | 410          |
| 10. Tanah Bumbu                        | 1 598  | 2 048  | 2 338  | ...   | ...  | 140                             | 392                                | 532          |
| 11. Balangan                           | 754  | 1 230  | 1 002  | ...   | ...  | ...                             | ...                                | ...          |
| <i>Kota / Municipality</i>             |  |        |        |   |      |                                 |                                    |              |
| 1. Banjarmasin                         | 4 246  | 4 477  | 4 873  | ...   | ...  | 336                             | 1 156                              | 1 492        |
| 2. Banjarbaru                          | 1 346  | 1 458  | 1 744  | ...   | ...  | 117                             | 402                                | 519          |
| Kalimantan Selatan                     | 25 078   | 28 356 | 30 789 | ...   | ...  | 1 598                           | 5 780                              | 7 378        |

Catatan/Note: <sup>1</sup> Termasuk bedolan (nikah di luar KUA)/Including non formal registration

<sup>2</sup> Hanya untuk yang beragama Islam/Applies only for moslem

Sumber/Source: <sup>3</sup> Kementerian Agama RI, Dirjen Bimas Islam/Ministry of Religious Affairs, Directorate General of Islamic Community Guidance

<sup>4</sup> Mahkamah Agung, Dirjen Badan Peradilan Agama/The Supreme Court, Directorate General of Religious Justice Affairs

**Tabel 4.5.3** Jumlah Perceraian Menurut Faktor dan Kabupaten/Kota, 2018  
**Table** Number of Divorces by Factors and Regency/Municipality, 2018

| Kabupaten/Kota<br>Regency/Municipality | Zina<br>Adultery | Mabuk<br>Drunk | Madat<br>Addict | Judi<br>Gambling | Meninggalkan<br>Salah Satu<br>Pihak<br>Leaving Another<br>Party | Dihukum<br>Penjara<br>Sentenced<br>to Prison |
|--|------------------|----------------|-----------------|------------------|---|--|
| (1)                                    | (2)              | (3)            | (4)             | (5)              | (6)   | (7)  |
| <i>Kabupaten / Regency</i>             |                  |                |                 |                  |   |  |
| 1. Tanah Laut                          | –                | 2              | –               | –                | 61  | 4  |
| 2. Kotabaru                            | –                | 20             | 2               | 1                | 54  | 2  |
| 3. Banjar                              | 6                | 3              | 9               | –                | 115   | 14   |
| 4. Barito Kuala                        | –                | 20             | 17              | 4                | 86  | 8  |
| 5. Tapin                               | –                | 4              | –               | –                | 20  | 3  |
| 6. Hulu Sungai Selatan                 | –                | 22             | 8               | 1                | 64  | 1  |
| 7. Hulu Sungai Tengah                  | –                | 37             | –               | –                | 21  | 4  |
| 8. Hulu Sungai Utara                   | –                | 11             | –               | 1                | 23  | 4  |
| 9. Tabalong                            | –                | 1              | 1               | 2                | 140   | 2  |
| 10. Tanah Bumbu                        | –                | 54             | –               | 4                | 114   | 9  |
| 11. Balangan                           | ...              | ...            | ...             | ...              | ...   | ...  |
| <i>Kota / Municipality</i>             |                  |                |                 |                  |   |  |
| 1. Banjarmasin                         | 11               | 54             | 37              | 17               | 145   | 18   |
| 2. Banjarbaru                          | –                | –              | –               | –                | 37  | –  |
| Kalimantan Selatan                     | 17               | 228            | 74              | 30               | 880   | 69   |

Bersambung/ Continued....

Lanjutan Tabel/*Continued Table* 4.5.3

| Kabupaten/Kota<br><i>Regency/Municipality</i> | Poligami<br><i>Polygamy</i> | Kekerasan<br>Dalam Rumah<br>Tangga<br><i>Domestic<br/>Violence</i> | Cacat Badan<br><i>Physical<br/>Disability</i> | Perselisihan dan<br>Pertengkarannya Terus<br>Menerus<br><i>Disputes and<br/>Continuing Quarrel</i> |
|---|-----------------------------|--|---|--|
| (1)   | (8)                         | (9)  | (10)  | (11)   |
| <i>Kabupaten / Regency</i>                    |                             |  |   |  |
| 1. Tanah Laut                                 | 7                           | 2  | 1   | 616  |
| 2. Kotabaru                                   | –                           | 8  | 1   | 236  |
| 3. Banjar                                     | 9                           | 26   | 1   | 572  |
| 4. Barito Kuala                               | 19                          | 3  | 2   | 230  |
| 5. Tapin                                      | 1                           | –  | –   | 321  |
| 6. Hulu Sungai Selatan                        | 5                           | 8  | –   | 307  |
| 7. Hulu Sungai Tengah                         | 1                           | 4  | –   | 430  |
| 8. Hulu Sungai Utara                          | –                           | 2  | –   | 506  |
| 9. Tabalong                                   | 16                          | 4  | 1   | 180  |
| 10. Tanah Bumbu                               | 1                           | –  | 2   | 294  |
| 11. Balangan                                  | ...                         | ...  | ...   | ...  |
| <i>Kota / Municipality</i>                    |                             |  |   |  |
| 1. Banjarmasin                                | 12                          | 21   | –   | 763  |
| 2. Banjarbaru                                 | –                           | 2  | –   | 435  |
| Kalimantan Selatan                            | 71                          | 80   | 8   | 4 890  |

Bersambung/ *Continued....*



Lanjutan Tabel/*Continued Table* 4.5.3

| Kabupaten/Kota<br><i>Regency/Municipality</i> | Kawin Paksa<br><i>Forced<br/>Marriage</i> | Murtad<br><i>Change<br/>Religion</i> | Ekonomi<br><i>Economy</i> | Lain-lain<br><i>Others</i> | Jumlah<br><i>Total</i> |
|---|---|--------------------------------------|---------------------------|----------------------------|------------------------|
| (1)   | (12)                                      | (13)                                 | (14)                      | (15)                       | (16)                   |
| <i>Kabupaten / Regency</i>                    |   |                                      |                           |                            |                        |
| 1. Tanah Laut                                 | 1   | 1                                    | 6                         | 2                          | 703                    |
| 2. Kotabaru                                   | –   | –                                    | 6                         | –                          | 330                    |
| 3. Banjar                                     | 3   | 2                                    | 146                       | –                          | 906                    |
| 4. Barito Kuala                               | 6   | –                                    | 89                        | –                          | 484                    |
| 5. Tapin                                      | –   | 1                                    | 13                        | –                          | 363                    |
| 6. Hulu Sungai Selatan                        | 3   | –                                    | 58                        | –                          | 477                    |
| 7. Hulu Sungai Tengah                         | 2   | –                                    | 105                       | –                          | 604                    |
| 8. Hulu Sungai Utara                          | –   | –                                    | 27                        | –                          | 574                    |
| 9. Tabalong                                   | 2   | –                                    | 49                        | –                          | 398                    |
| 10. Tanah Bumbu                               | –   | 1                                    | 39                        | 5                          | 523                    |
| 11. Balangan                                  | ...                                       | ...                                  | ...                       | ...                        | ...                    |
| <i>Kota / Municipality</i>                    |   |                                      |                           |                            |                        |
| 1. Banjarmasin                                | 15  | 3                                    | 427                       | –                          | 1 523                  |
| 2. Banjarbaru                                 | –   | 1                                    | 15                        | –                          | 490                    |
| Kalimantan Selatan                            | 32  | 9                                    | 980                       | 7                          | 7 375                  |

Sumber/*Source*: Kementerian Agama RI, Dirjen Bimas Islam/*Ministry of Religious Affairs, Directorate General of Islamic Community Guidance*

**Tabel 4.5.4** Jumlah Penduduk Menurut Kabupaten/Kota dan Agama yang Dianut, 2018  
*Population by Regency/Municipality and Religion, 2018*

| Kabupaten/Kota<br><i>Regency/Municipality</i> | Islam     | Protestan<br><i>Protestant</i> | Katolik<br><i>Catholic</i> | Hindu | Budha<br><i>Buddha</i> | Lainnya<br><i>Others</i> |
|---|-----------|--------------------------------|----------------------------|-------|------------------------|--------------------------|
| (1)   | (2)       | (3)                            | (4)                        | (5)   | (6)                    | (7)                      |
| <i>Kabupaten / Regency</i>                    |           |                                |                            |       |                        |                          |
| 1. Tanah Laut                                 | 340 956   | 3 674                          | 845                        | 2 775 | 239                    | 1                        |
| 2. Kotabaru                                   | 297 015   | 10 833                         | 1 346                      | 1 119 | 2 560                  | 104                      |
| 3. Banjar                                     | 543 925   | 1 457                          | -                          | 725   | 387                    | 25                       |
| 4. Barito Kuala                               | 309 853   | 1 172                          | -                          | 1 415 | 62                     | -                        |
| 5. Tapin                                      | 182 592   | 1 211                          | -                          | 1 203 | 2                      | 100                      |
| 6. Hulu Sungai Selatan                        | 224 445   | 1 203                          | -                          | 771   | 13                     | -                        |
| 7. Hulu Sungai Tengah                         | 249 179   | 892                            | -                          | 7 016 | 179                    | 3                        |
| 8. Hulu Sungai Utara                          | 226 865   | 68                             | -                          | 309   | 7                      | -                        |
| 9. Tabalong                                   | 230 926   | 6 649                          | 1 361                      | 2 449 | 26                     | -                        |
| 10. Tanah Bumbu                               | 121 947   | 846                            | -                          | 775   | 4 039                  | 3                        |
| 11. Balangan                                  | 301 214   | 4 434                          | 3 633                      | 7 811 | 125                    | 29                       |
| <i>Kota / Municipality</i>                    |           |                                |                            |       |                        |                          |
| 1. Banjarmasin                                | 635 345   | 14 294                         | 5 435                      | 2 303 | 4 662                  | 15                       |
| 2. Banjarbaru                                 | 224 650   | 6 731                          | 1 790                      | 402   | 224                    | -                        |
| Kalimantan Selatan                            | 3 888 912 | 53 464                         | 14 410                     | 3 008 | 15 675                 | 280                      |

Sumber/Source : : Kementerian Agama, Data Semester Ganjil/Ministry of Religious Affairs, Odd Semester Data

**Tabel 4.5.5** Jumlah Tempat Peribadatan Menurut Kabupaten/Kota, 2018  
**Table** Number of Places of Worship by Regency/Municipality and Religion, 2018

| Kabupaten/Kota<br>Regency/Municipality | Masjid <sup>1</sup><br>Mosque | Gereja<br>Protestan<br>Protestant<br>Church | Gereja<br>Katholik<br>Catholic<br>Church | Pura<br>Temple | Vihara |
|--|-------------------------------|---|--|----------------|--------|
| (1)                                    | (2)                           | (3)   | (4)                                      | (5)            | (6)    |
| <i>Kabupaten / Regency</i>             |                               |   |  |                |        |
| 1. Tanah Laut                          | 276                           | 14  | 15                                       | 6              | 1      |
| 2. Kotabaru                            | 291                           | 3   | 6  | 11             | 10     |
| 3. Banjar                              | 358                           | 0   | -  | 10             | -      |
| 4. Barito Kuala                        | 243                           | 0   | 2  | 10             | -      |
| 5. Tapin                               | 133                           | 4   | 1  | 9              | -      |
| 6. Hulu Sungai Selatan                 | 125                           | 6   | -  | 42             | -      |
| 7. Hulu Sungai Tengah                  | 252                           | 2   | -  | 59             | -      |
| 8. Hulu Sungai Utara                   | 121                           | 0   | -  | -              | -      |
| 9. Tabalong                            | 229                           | 26  | 8  | 2              | -      |
| 10. Tanah Bumbu                        | 127                           | 7   | 5  | 41             | 8      |
| 11. Balangan                           | 254                           | 4   | 34                                       | 87             | -      |
| <i>Kota / Municipality</i>             |                               |   |  |                |        |
| 1. Banjarmasin                         | 207                           | 14  | 9  | 1              | 7      |
| 2. Banjarbaru                          | 99                            | 7   | 4  | 1              | -      |
| Kalimantan Selatan                     | 2 715                         | 87  | 84                                       | 279            | 26     |

Catatan/Note: <sup>1</sup> Termasuk Musholla/Include Pray Room

Sumber/Source: Kementerian Agama, Data Semester Ganjil/Ministry of Religious Affairs, Odd Semester Data

**Tabel 4.5.6** Jumlah Kejadian Bencana Alam Menurut Kabupaten/Kota, 2018  
**Table** Number of Natural Disaster Events by Regency/Municipality, 2018

| Kabupaten/Kota<br>Regency/Municipality | Gempa Bumi<br>Earthquake | Letusan Gunung Api<br>Volcanic Eruption | Tsunami<br>Tsunami | Tanah Longsor<br>Landslide | Banjir<br>Floods | Banjir Bandang<br>Flash Floods |
|--|--------------------------|---|--------------------|----------------------------|------------------|--------------------------------|
| (1)                                    | (2)                      | (3)                                     | (4)                | (5)                        | (6)              | (7)                            |
| <i>Kabupaten / Regency</i>             |                          |   |                    |                            |                  |                                |
| 1. Tanah Laut                          | ...                      | ...                                     | ...                | ...                        | 2                | ...                            |
| 2. Kotabaru                            | ...                      | ...                                     | ...                | ...                        | 1                | ...                            |
| 3. Banjar                              | ...                      | ...                                     | ...                | 1                          | 1                | ...                            |
| 4. Barito Kuala                        | ...                      | ...                                     | ...                | ...                        | ...              | ...                            |
| 5. Tapin                               | ...                      | ...                                     | ...                | 2                          | 2                | ...                            |
| 6. Hulu Sungai Selatan                 | ...                      | ...                                     | ...                | ...                        | ...              | ...                            |
| 7. Hulu Sungai Tengah                  | ...                      | ...                                     | ...                | ...                        | 1                | ...                            |
| 8. Hulu Sungai Utara                   | ...                      | ...                                     | ...                | ...                        | ...              | ...                            |
| 9. Tabalong                            | ...                      | ...                                     | ...                | ...                        | 1                | ...                            |
| 10. Tanah Bumbu                        | ...                      | ...                                     | ...                | ...                        | 1                | ...                            |
| 11. Balangan                           | ...                      | ...                                     | ...                | 3                          | 6                | ...                            |
| <i>Kota / Municipality</i>             |                          |   |                    |                            |                  |                                |
| 1. Banjarmasin                         | ...                      | ...                                     | ...                | ...                        | ...              | ...                            |
| 2. Banjarbaru                          | ...                      | ...                                     | ...                | ...                        | ...              | ...                            |
| Kalimantan Selatan                     | –                        | –                                       | –                  | 6                          | 15               | –                              |

Bersambung/ Continued....

Lanjutan Tabel/*Continued Table* 4.5.6

| Kabupaten/Kota<br><i>Regency/Municipality</i> | Kekerin-<br>gan<br><i>Drought</i> | Kebakaran<br>Hutan dan<br>Lahan<br><i>Forest and<br/>Land Fires</i> | Angin<br>Puting<br>Beliung<br><i>Tornado</i> | Gelombang<br>Pasang<br><i>Tidal Wave</i> | Abrasi<br><i>Abrasion</i> |
|---|-----------------------------------|---|--|--|---------------------------|
| (1)   | (8)                               | (9)   | (10)   | (11)                                     | (12)                      |
| <i>Kabupaten / Regency</i>                    |                                   |   |  |  |                           |
| 1. Tanah Laut                                 | ...                               | 7   | 5  | ...                                      | 14                        |
| 2. Kotabaru                                   | ...                               | ...   | 3  | ...                                      | 4                         |
| 3. Banjar                                     | ...                               | 18  | 8  | ...                                      | 28                        |
| 4. Barito Kuala                               | ...                               | 2   | 2  | ...                                      | 4                         |
| 5. Tapin                                      | ...                               | 7   | 1  | ...                                      | 12                        |
| 6. Hulu Sungai Selatan                        | ...                               | 5   | 5  | ...                                      | 10                        |
| 7. Hulu Sungai Tengah                         | ...                               | ...   | ...  | ...                                      | 1                         |
| 8. Hulu Sungai Utara                          | ...                               | ...   | 1  | ...                                      | 1                         |
| 9. Tabalong                                   | ...                               | ...   | ...  | ...                                      | 1                         |
| 10. Tanah Bumbu                               | ...                               | 1   | ...  | ...                                      | 2                         |
| 11. Balangan                                  | ...                               | 5   | 1  | ...                                      | 15                        |
| <i>Kota / Municipality</i>                    |                                   |   |  |  |                           |
| 1. Banjarmasin                                | ...                               | ...   | ...  | ...                                      | 0                         |
| 2. Banjarbaru                                 | ...                               | 8   | ...  | ...                                      | 8                         |
| Kalimantan Selatan                            | 0                                 | 53  | 26   | 0  | 100                       |

Sumber/*Source*: Badan Nasional Penanggulangan Bencana/*National Agency for Disaster Countermeasure*

**Tabel 4.5.7** Jumlah Korban yang Diakibatkan Bencana Alam Menurut Kabupaten/Kota, 2018  
**Number of Victims Due to Natural Disaster by Regency/ Municipality, 2018**

| Kabupaten/Kota<br><i>Regency/<br/>Municipality</i> | Gempa Bumi<br><i>Earthquake</i>                     |                             |  | Letusan Gunung Api<br><i>Volcanic Eruption</i>      |                              |  |
|--|---|-----------------------------|--|---|------------------------------|--|
|  | Meninggal dan Hilang<br><i>Fatality and Missing</i> | Luka-luka<br><i>Injured</i> | Terdampak dan Mengungsi<br><i>Affected and Evacuated</i> | Meninggal dan Hilang<br><i>Fatality and Missing</i> | Luka-luka<br><i>Casualty</i> | Terdampak dan Mengungsi<br><i>Affected and Evacuated</i> |
| (1)  | (2)   | (3)                         | (4)  | (5)   | (6)                          | (7)  |
| <i>Kabupaten / Regency</i>                         |   |                             |  |   |                              |  |
| 1. Tanah Laut                                      | ...   | ...                         | ...  | ...   | ...                          | ...  |
| 2. Kotabaru  | ...   | ...                         | ...  | ...   | ...                          | ...  |
| 3. Banjar  | ...   | ...                         | ...  | ...   | ...                          | ...  |
| 4. Barito Kuala                                    | ...   | ...                         | ...  | ...   | ...                          | ...  |
| 5. Tapin   | ...   | ...                         | ...  | ...   | ...                          | ...  |
| 6. Hulu Sungai Selatan                             | ...   | ...                         | ...  | ...   | ...                          | ...  |
| 7. Hulu Sungai Tengah                              | ...   | ...                         | ...  | ...   | ...                          | ...  |
| 8. Hulu Sungai Utara                               | ...   | ...                         | ...  | ...   | ...                          | ...  |
| 9. Tabalong  | ...   | ...                         | ...  | ...   | ...                          | ...  |
| 10. Tanah Bumbu                                    | ...   | ...                         | ...  | ...   | ...                          | ...  |
| 11. Balangan                                       | ...   | ...                         | ...  | ...   | ...                          | ...  |
| <i>Kota / Municipality</i>                         |   |                             |  |   |                              |  |
| 1. Banjarmasin                                     | ...   | ...                         | ...  | ...   | ...                          | ...  |
| 2. Banjarbaru                                      | ...   | ...                         | ...  | ...   | ...                          | ...  |
| Kalimantan Selatan                                 | —   | —                           | —  | —   | —                            | —  |

Bersambung/ *Continued...*

Lanjutan Tabel/*Continued Table* 4.5.7

| Kabupaten/Kota<br><i>Regency/<br/>Municipality</i> | Tsunami/ <i>Tsunami</i>                             |                             |  | Tanah Longsor/ <i>Landslide</i>                     |                             |  |
|--|---|-----------------------------|--|---|-----------------------------|--|
|  | Meninggal dan Hilang<br><i>Fatality and Missing</i> | Luka-luka<br><i>Injured</i> | Terdampak dan Mengungsi<br><i>Affected and Evacuated</i> | Meninggal dan Hilang<br><i>Fatality and Missing</i> | Luka-luka<br><i>Injured</i> | Terdampak dan Mengungsi<br><i>Affected and Evacuated</i> |
| (1)  | (8)   | (9)                         | (10)   | (11)  | (12)                        | (13)   |
| <i>Kabupaten / Regency</i>                         |   |                             |  |   |                             |  |
| 1. Tanah Laut                                      | ...   | ...                         | ...  | ...   | ...                         | ...  |
| 2. Kotabaru  | ...   | ...                         | ...  | ...   | ...                         | ...  |
| 3. Banjar  | ...   | ...                         | ...  | —   | ...                         | 8  |
| 4. Barito Kuala                                    | ...   | ...                         | ...  | ...   | ...                         | ...  |
| 5. Tapin   | ...   | ...                         | ...  | —   | ...                         | 8  |
| 6. Hulu Sungai Selatan                             | ...   | ...                         | ...  | ...   | ...                         | ...  |
| 7. Hulu Sungai Tengah                              | ...   | ...                         | ...  | ...   | ...                         | ...  |
| 8. Hulu Sungai Utara                               | ...   | ...                         | ...  | ...   | ...                         | ...  |
| 9. Tabalong  | ...   | ...                         | ...  | ...   | ...                         | ...  |
| 10. Tanah Bumbu                                    | ...   | ...                         | ...  | ...   | ...                         | ...  |
| 11. Balangan                                       | ...   | ...                         | ...  | —   | ...                         | 17   |
| <i>Kota / Municipality</i>                         |   |                             |  |   |                             |  |
| 1. Banjarmasin                                     | ...   | ...                         | ...  | ...   | ...                         | ...  |
| 2. Banjarbaru                                      | ...   | ...                         | ...  | ...   | ...                         | ...  |
| Kalimantan Selatan                                 | —   | —                           | —  | —   | —                           | 33   |

Bersambung/ *Continued....*

Lanjutan Tabel/*Continued Table* 4.5.7

| Kabupaten/Kota<br><i>Regency/<br/>Municipality</i> | Banjir/ <i>Floods</i>                               |                             |  | Banjir Bandang/ <i>Flash Floods</i>                 |                             |  |
|--|---|-----------------------------|--|---|-----------------------------|--|
|  | Meninggal dan Hilang<br><i>Fatality and Missing</i> | Luka-luka<br><i>Injured</i> | Terdampak dan Mengungsi<br><i>Affected and Evacuated</i> | Meninggal dan Hilang<br><i>Fatality and Missing</i> | Luka-luka<br><i>Injured</i> | Terdampak dan Mengungsi<br><i>Affected and Evacuated</i> |
| (1)  | (14)  | (15)                        | (16)   | (17)  | (18)                        | (19)   |
| <i>Kabupaten / Regency</i>                         |   |                             |  |   |                             |  |
| 1. Tanah Laut                                      | –   | ...                         | 162  | ...   | ...                         | ...  |
| 2. Kotabaru  | –   | ...                         | 73   | ...   | ...                         | ...  |
| 3. Banjar  | –   | ...                         | 218  | ...   | ...                         | ...  |
| 4. Barito Kuala                                    | ...   | ...                         | ...  | ...   | ...                         | ...  |
| 5. Tapin   | –   | ...                         | 445  | ...   | ...                         | ...  |
| 6. Hulu Sungai Selatan                             | ...   | ...                         | ...  | ...   | ...                         | ...  |
| 7. Hulu Sungai Tengah                              | –   | ...                         | 6 500  | ...   | ...                         | ...  |
| 8. Hulu Sungai Utara                               | ...   | ...                         | ...  | ...   | ...                         | ...  |
| 9. Tabalong  | –   | ...                         | –  | ...   | ...                         | ...  |
| 10. Tanah Bumbu                                    | –   | ...                         | 10 735   | ...   | ...                         | ...  |
| 11. Balangan                                       | –   | ...                         | 415  | ...   | ...                         | ...  |
| <i>Kota / Municipality</i>                         |   |                             |  |   |                             |  |
| 1. Banjarmasin                                     | ...   | ...                         | ...  | ...   | ...                         | ...  |
| 2. Banjarbaru                                      | ...   | ...                         | ...  | ...   | ...                         | ...  |
| Kalimantan Selatan                                 | –   | –                           | 18 548   | –   | –                           | –  |

Bersambung/ *Continued...*



Lanjutan Tabel/*Continued Table* 4.5.7

| Kabupaten/Kota<br><i>Regency/<br/>Municipality</i> | Kekeringan<br><i>Drought</i>                        |                             |  | Kebakaran Hutan dan Lahan<br><i>Forest and Land Fires</i> |                             |  |
|--|---|-----------------------------|--|---|-----------------------------|--|
|  | Meninggal dan Hilang<br><i>Fatality and Missing</i> | Luka-luka<br><i>Injured</i> | Terdampak dan Mengungsi<br><i>Affected and Evacuated</i> | Meninggal dan Hilang<br><i>Fatality and Missing</i>       | Luka-luka<br><i>Injured</i> | Terdampak dan Mengungsi<br><i>Affected and Evacuated</i> |
| (1)  | (20)  | (21)                        | (22)   | (23)  | (24)                        | (25)   |
| <i>Kabupaten / Regency</i>                         |   |                             |  |   |                             |  |
| 1. Tanah Laut                                      | ...   | ...                         | ...  | –   | ...                         | –  |
| 2. Kotabaru  | ...   | ...                         | ...  | ...   | ...                         | ...  |
| 3. Banjar  | ...   | ...                         | ...  | –   | ...                         | –  |
| 4. Barito Kuala                                    | ...   | ...                         | ...  | –   | ...                         | –  |
| 5. Tapin   | ...   | ...                         | ...  | –   | ...                         | –  |
| 6. Hulu Sungai Selatan                             | ...   | ...                         | ...  | –   | ...                         | –  |
| 7. Hulu Sungai Tengah                              | ...   | ...                         | ...  | ...   | ...                         | ...  |
| 8. Hulu Sungai Utara                               | ...   | ...                         | ...  | ...   | ...                         | ...  |
| 9. Tabalong  | ...   | ...                         | ...  | ...   | ...                         | ...  |
| 10. Tanah Bumbu                                    | ...   | ...                         | ...  | –   | ...                         | –  |
| 11. Balangan                                       | ...   | ...                         | ...  | –   | ...                         | –  |
| <i>Kota / Municipality</i>                         |   |                             |  |   |                             |  |
| 1. Banjarmasin                                     | ...   | ...                         | ...  | ...   | ...                         | ...  |
| 2. Banjarbaru                                      | ...   | ...                         | ...  | –   | ...                         | –  |
| Kalimantan Selatan                                 | –   | –                           | –  | –   | –                           | –  |

Bersambung/ *Continued....*

Lanjutan Tabel/*Continued Table* 4.5.7

| Kabupaten/Kota<br><i>Regency/<br/>Municipality</i> | Angin Puting Beliung/ <i>Tornado</i>                |                             |  | Gelombang Pasang/ <i>Tidal Wave</i>                 |                             |  |
|--|---|-----------------------------|--|---|-----------------------------|--|
|  | Meninggal dan Hilang<br><i>Fatality and Missing</i> | Luka-luka<br><i>Injured</i> | Terdampak dan Mengungsi<br><i>Affected and Evacuated</i> | Meninggal dan Hilang<br><i>Fatality and Missing</i> | Luka-luka<br><i>Injured</i> | Terdampak dan Mengungsi<br><i>Affected and Evacuated</i> |
| (1)  | (26)  | (27)                        | (28)   | (29)  | (30)                        | (31)   |
| <i>Kabupaten / Regency</i>                         |   |                             |  |   |                             |  |
| 1. Tanah Laut                                      | –   | ...                         | 105  | ...   | ...                         | ...  |
| 2. Kotabaru  | –   | 4                           | 393  | ...   | ...                         | ...  |
| 3. Banjar  | –   | ...                         | 214  | ...   | ...                         | ...  |
| 4. Barito Kuala                                    | –   | ...                         | 66   | ...   | ...                         | ...  |
| 5. Tapin   | –   | ...                         | 6  | ...   | ...                         | ...  |
| 6. Hulu Sungai Selatan                             | –   | ...                         | 26   | ...   | ...                         | ...  |
| 7. Hulu Sungai Tengah                              | ...   | ...                         | ...  | ...   | ...                         | ...  |
| 8. Hulu Sungai Utara                               | –   | ...                         | –  | ...   | ...                         | ...  |
| 9. Tabalong  | ...   | ...                         | ...  | ...   | ...                         | ...  |
| 10. Tanah Bumbu                                    | ...   | ...                         | ...  | ...   | ...                         | ...  |
| 11. Balangan                                       | –   | ...                         | 5  | ...   | ...                         | ...  |
| <i>Kota / Municipality</i>                         |   |                             |  |   |                             |  |
| 1. Banjarmasin                                     | ...   | ...                         | ...  | ...   | ...                         | ...  |
| 2. Banjarbaru                                      | ...   | ...                         | ...  | ...   | ...                         | ...  |
| Kalimantan Selatan                                 | –   | 4                           | 815  | –   | –                           | –  |

Bersambung/ *Continued...*

Lanjutan Tabel/*Continued Table* 4.5.7

| Kabupaten/Kota<br><i>Regency/<br/>Municipality</i> | Abrasi/Abrasion                                     |                             |  |
|--|---|-----------------------------|--|
|  | Meninggal dan Hilang<br><i>Fatality and Missing</i> | Luka-luka<br><i>Injured</i> | Terdampak dan Mengungsi<br><i>Affected and Evacuated</i> |
| (1)  | (32)  | (33)                        | (34)   |
| <i>Kabupaten / Regency</i>                         |   |                             |  |
| 1. Tanah Laut                                      | ...   | ...                         | ...  |
| 2. Kotabaru  | ...   | ...                         | ...  |
| 3. Banjar  | ...   | ...                         | ...  |
| 4. Barito Kuala                                    | ...   | ...                         | ...  |
| 5. Tapin   | ...   | ...                         | ...  |
| 6. Hulu Sungai Selatan                             | ...   | ...                         | ...  |
| 7. Hulu Sungai Tengah                              | ...   | ...                         | ...  |
| 8. Hulu Sungai Utara                               | ...   | ...                         | ...  |
| 9. Tabalong  | ...   | ...                         | ...  |
| 10. Tanah Bumbu                                    | ...   | ...                         | ...  |
| 11. Balangan                                       | ...   | ...                         | ...  |
| <i>Kota / Municipality</i>                         |   |                             |  |
| 1. Banjarmasin                                     | ...   | ...                         | ...  |
| 2. Banjarbaru                                      | ...   | ...                         | ...  |
| Kalimantan Selatan                                 | —   | —                           | —  |

Sumber/*Source*: Badan Nasional Penanggulangan Bencana/*National Agency for Disaster Countermeasure*

**Tabel 4.5.8** Jumlah Kerusakan Rumah yang Diakibatkan Bencana Alam Menurut Kabupaten/Kota, 2018  
**Number of Damaged Houses Due to Natural Disaster by Regency/ Municipality, 2018**

| Kabupaten/Kota<br>Regency/<br>Municipality | Rusak Berat<br>Severely Dam-<br>aged | Rusak Sedang<br>Damaged | Rusak Ringan<br>Lightly Dam-<br>aged | Terendam<br>Submerged |
|--|--------------------------------------|-------------------------|--------------------------------------|-----------------------|
| (1)  | (2)                                  | (3)                     | (4)                                  | (5)                   |
| <i>Kabupaten / Regency</i>                 |                                      |                         |                                      |                       |
| 1. Tanah Laut                              | 4                                    | 15                      | 13                                   | 34                    |
| 2. Kotabaru                                | 15                                   | 20                      | 44                                   | 45                    |
| 3. Banjar                                  | 29                                   | 11                      | 42                                   | 37                    |
| 4. Barito Kuala                            | 1                                    | 13                      | 0                                    | ...                   |
| 5. Tapin                                   | ...                                  | ...                     | 1                                    | 149                   |
| 6. Hulu Sungai Selatan                     | 1                                    | 2                       | 6                                    | ...                   |
| 7. Hulu Sungai Tengah                      | ...                                  | ...                     | ...                                  | 800                   |
| 8. Hulu Sungai Utara                       | 1                                    | 2                       | 0                                    | ...                   |
| 9. Tabalong                                | ...                                  | ...                     | 8                                    | ...                   |
| 10. Tanah Bumbu                            | 1                                    | 0                       | 0                                    | ...                   |
| 11. Balangan                               | 1                                    | 0                       | 4                                    | 84                    |
| <i>Kota / Municipality</i>                 |                                      |                         |                                      |                       |
| 1. Banjarmasin                             | ...                                  | ...                     | ...                                  | ...                   |
| 2. Banjarbaru                              | ...                                  | ...                     | ...                                  | ...                   |
| Kalimantan Selatan                         | 53                                   | 63                      | 118                                  | 1 149                 |

Bersambung/ Continued....

**Table 4.5.9** Jumlah Desa<sup>1</sup>/Kelurahan yang Mengalami Bencana Alam<sup>2</sup> Menurut Kabupaten/Kota, 2011, 2014 dan 2018  
**Number of Villages<sup>1</sup> that Had Natural Disaster<sup>2</sup> by Regency/Municipality, 2011, 2014 and 2018**

| Kabupaten/Kota<br>Regency/<br>Municipality | Banjir/Flood |      |      | Gempa Bumi/Earthquake |      |      |
|--|--------------|------|------|-----------------------|------|------|
|  | 2011         | 2014 | 2018 | 2011                  | 2014 | 2018 |
| (1)  | (2)          | (3)  | (4)  | (5)                   | (6)  | (7)  |
| <i>Kabupaten / Regency</i>                 |              |      |      |                       |      |      |
| 1. Tanah Laut                              | 39           | 45   | 36   | 0                     | 0    | 0    |
| 2. Kotabaru                                | 23           | 27   | 12   | 0                     | 0    | 0    |
| 3. Banjar                                  | 118          | 127  | 91   | 0                     | 0    | 0    |
| 4. Barito Kuala                            | 35           | 7    | 36   | 0                     | 0    | 0    |
| 5. Tapin                                   | 34           | 33   | 28   | 0                     | 0    | 0    |
| 6. Hulu Sungai Selatan                     | 54           | 22   | 49   | 0                     | 0    | 0    |
| 7. Hulu Sungai Tengah                      | 9            | 40   | 47   | 0                     | 0    | 0    |
| 8. Hulu Sungai Utara                       | 160          | 138  | 161  | 0                     | 0    | 0    |
| 9. Tabalong                                | 37           | 71   | 47   | 0                     | 0    | 0    |
| 10. Tanah Bumbu                            | 44           | 39   | 36   | 0                     | 0    | 0    |
| 11. Balangan                               | 38           | 74   | 72   | 0                     | 0    | 0    |
| <i>Kota / Municipality</i>                 |              |      |      |                       |      |      |
| 1. Banjarmasin                             | 0            | 0    | 1    | 0                     | 0    | 0    |
| 2. Banjarbaru                              | 0            | 0    | 3    | 0                     | 0    | 0    |
| Kalimantan Selatan                         | 591          | 623  | 619  | 0                     | 0    | 0    |

Lanjutan Tabel/*Continued Table* 4.5.9

| Kabupaten/Kota<br><i>Regency/<br/>Municipality</i> | Tanah Longsor/ <i>Landslide</i> |      |      |
|--|---------------------------------|------|------|
|  | 2011                            | 2014 | 2018 |
| (1)  | (8)                             | (9)  | (10) |
| <i>Kabupaten / Regency</i>                         |                                 |      |      |
| 1. Tanah Laut                                      | 0                               | 0    | 4    |
| 2. Kotabaru  | 2                               | 0    | 0    |
| 3. Banjar  | 5                               | 11   | 8    |
| 4. Barito Kuala                                    | 0                               | 1    | 0    |
| 5. Tapin   | 5                               | 2    | 4    |
| 6. Hulu Sungai Selatan                             | 11                              | 6    | 11   |
| 7. Hulu Sungai Tengah                              | 5                               | 0    | 4    |
| 8. Hulu Sungai Utara                               | 8                               | 14   | 0    |
| 9. Tabalong  | 1                               | 0    | 8    |
| 10. Tanah Bumbu                                    | 2                               | 3    | 5    |
| 11. Balangan                                       | 5                               | 3    | 13   |
| <i>Kota / Municipality</i>                         |                                 |      |      |
| 1. Banjarmasin                                     | 0                               | 0    | 0    |
| 2. Banjarbaru                                      | 0                               | 0    | 0    |
| Kalimantan Selatan                                 | 44                              | 40   | 57   |

Catatan/*Note*: <sup>1</sup> Desa pada tabel ini termasuk Unit Permukiman Transmigrasi (UPT) yang masih dibina oleh kementerian terkait dan nagari di Provinsi Sumatera Barat/*Villages in this table are included in Transmigration Settlement Unit which is still fostered by the relevant ministries and the nagari in the Province of Sumatera Barat*

<sup>2</sup> Terjadi dalam tiga tahun terakhir sampai dengan saat pencacahan/*Occured during the last three years by the time of enumeration*

Sumber/*Source*: BPS, Pendataan Potensi Desa (Podes)/ *BPS-Statistics Indonesia, Village Potential Data Collecting*

**Tabel 4.5.10** Jumlah Penerima Bantuan (kepala keluarga) dan Anggaran Bantuan Sosial Pangan Menurut Kabupaten/Kota, 2018  
**Number of Aid Recipients (head of household) and Food Social Assistance Budget by Regency/Municipality, 2018**

| Kabupaten/Kota<br>Regency/<br>Municipality | Jumlah Penerima Bantuan<br>(kepala keluarga)<br>Number of Beneficiaries (head of<br>household) |                          | Jumlah Anggaran (rupiah)<br>Budget Amount (rupiahs) |                          |
|--|--|--------------------------|---|--------------------------|
|  | Rencana<br>Planning  | Realisasi<br>Realization | Rencana<br>Planning                                 | Realisasi<br>Realization |
| (1)  | (2)  | (3)                      | (4)   | (5)                      |
| <i>Kabupaten / Regency</i>                 |  |                          |   |                          |
| 1. Tanah Laut                              | 13 305   | 133 050                  | 1 463 550 000                                       | 14 635 500 000           |
| 2. Kotabaru                                | 7 521  | 75 210                   | 827 310 000   | 8 273 100 000            |
| 3. Banjar                                  | 15 386   | 153 860                  | 1 692 460 000                                       | 16 924 600 000           |
| 4. Barito Kuala                            | 14 500   | 142 830                  | 1 595 000 000                                       | 15 711 300 000           |
| 5. Tapin                                   | 6 768  | 67 680                   | 744 480 000   | 7 444 800 000            |
| 6. Hulu Sungai Selatan                     | 13 835   | 138 340                  | 1 521 850 000                                       | 15 217 400 000           |
| 7. Hulu Sungai Tengah                      | 13 056   | 130 560                  | 1 436 160 000                                       | 14 361 600 000           |
| 8. Hulu Sungai Utara                       | 14 756   | 144 040                  | 1 623 160 000                                       | 15 844 400 000           |
| 9. Tabalong                                | 9 955  | 8 721                    | 1 095 050 000                                       | 959 310 000              |
| 10. Tanah Bumbu                            | 10 339   | 91 680                   | 1 137 290 000                                       | 10 084 800 000           |
| 11. Balangan                               | 6 083  | 59 950                   | 669 130 000   | 6 594 500 000            |
| <i>Kota / Municipality</i>                 |  |                          |   |                          |
| 1. Banjarmasin                             | 17 264   | 172 640                  | 1 899 040 000                                       | 18 990 400 000           |
| 2. Banjarbaru                              | 6 525  | 65 250                   | 717 750 000   | 7 177 500 000            |
| Kalimantan Selatan                         | 149 293  | 1 383 811                | 16 422 230 000                                      | 152 219 210 000          |

Sumber/Source: Kementerian Sosial/Ministry of Social Affairs

**Tabel 4.5.11** Indeks Kebahagiaan dan Tingkat Kepuasan Hidup terhadap Sepuluh Aspek Kehidupan Menurut Kabupaten/Kota, 2018  
**Happiness Index and Satisfaction Level of Ten Life Aspects by Regency/Municipality, 2018**

| Kabupaten/Kota<br><i>Regency/<br/>Municipality</i> | Indeks<br>Kebahagiaan<br><i>Happiness Index</i> | Tingkat Kepuasan 10 Aspek Kehidupan<br><i>Satisfaction Level of 10 Life Aspects</i> |                                |   |
|--|---|---|--------------------------------|---|
|  |   | Kesehatan<br><i>Health</i>  | Pendidikan<br><i>Education</i> | Keharmonisan<br>Keluarga<br><i>Family Harmony</i> |
| (1)  | (2)   | (3)   | (4)                            | (5)   |
| <i>Kabupaten / Regency</i>                         |   |   |                                |   |
| 1. Tanah Laut                                      | ...   | ...   | ...                            | ...   |
| 2. Kotabaru  | ...   | ...   | ...                            | ...   |
| 3. Banjar  | ...   | ...   | ...                            | ...   |
| 4. Barito Kuala                                    | ...   | ...   | ...                            | ...   |
| 5. Tapin   | ...   | ...   | ...                            | ...   |
| 6. Hulu Sungai Selatan                             | ...   | ...   | ...                            | ...   |
| 7. Hulu Sungai Tengah                              | ...   | ...   | ...                            | ...   |
| 8. Hulu Sungai Utara                               | ...   | ...   | ...                            | ...   |
| 9. Tabalong  | ...   | ...   | ...                            | ...   |
| 10. Tanah Bumbu                                    | ...   | ...   | ...                            | ...   |
| 11. Balangan                                       | ...   | ...   | ...                            | ...   |
| <i>Kota / Municipality</i>                         |   |   |                                |   |
| 1. Banjarmasin                                     | ...   | ...   | ...                            | ...   |
| 2. Banjarbaru                                      | ...   | ...   | ...                            | ...   |
| Kalimantan Selatan                                 | 71,99   | 69,42   | 58,08                          | 80,63   |

Bersambung/ *Continued...*



Lanjutan Tabel/*Continued Table* 4.5.11

| Kabupaten/Kota<br><i>Regency/<br/>Municipality</i> | Tingkat Kepuasan 10 Aspek Kehidupan<br><i>Satisfaction Level of 10 Life Aspects</i> |   |  |
|--|---|---|--|
|  | Ketersediaan Waktu Luang<br><i>Leisure Time</i>                                     | Hubungan Sosial<br><i>Social Relationship</i> | Keadaan Lingkungan<br><i>Environmental Condition</i> |
| (1)  | (6)   | (7)   | (8)  |
| <i>Kabupaten / Regency</i>                         |   |   |  |
| 1. Tanah Laut                                      | ...   | ...   | ...  |
| 2. Kotabaru  | ...   | ...   | ...  |
| 3. Banjar  | ...   | ...   | ...  |
| 4. Barito Kuala                                    | ...   | ...   | ...  |
| 5. Tapin   | ...   | ...   | ...  |
| 6. Hulu Sungai Selatan                             | ...   | ...   | ...  |
| 7. Hulu Sungai Tengah                              | ...   | ...   | ...  |
| 8. Hulu Sungai Utara                               | ...   | ...   | ...  |
| 9. Tabalong  | ...   | ...   | ...  |
| 10. Tanah Bumbu                                    | ...   | ...   | ...  |
| 11. Balangan                                       | ...   | ...   | ...  |
| <i>Kota / Municipality</i>                         |   |   |  |
| 1. Banjarmasin                                     | ...   | ...   | ...  |
| 2. Banjarbaru                                      | ...   | ...   | ...  |
| Kalimantan Selatan                                 | 72,57   | 73,66   | 73,79  |

Bersambung/ *Continued...*

Lanjutan Tabel/*Continued Table* 4.5.11

| Kabupaten/Kota<br><i>Regency/<br/>Municipality</i> | Tingkat Kepuasan 10 Aspek Kehidupan<br><i>Satisfaction Level of 10 Life Aspects</i> |   |  |   |
|--|---|---|--|---|
|  | Kondisi Kea-<br>manan<br><i>Safety Condition</i>                                    | Pendapatan<br>Rumah Tangga<br><i>Household<br/>Income</i> | Kondisi Rumah<br>dan Aset<br><i>Housing and<br/>Assets</i> | Pekerjaan/<br>Usaha/<br>Kegiatan<br>Utama/ <i>Main<br/>Activities</i> |
| (1)  | (9)   | (10)  | (11)   | (12)  |
| <i>Kabupaten / Regency</i>                         |   |   |  |   |
| 1. Tanah Laut                                      | ...   | ...   | ...  | ...   |
| 2. Kotabaru  | ...   | ...   | ...  | ...   |
| 3. Banjar  | ...   | ...   | ...  | ...   |
| 4. Barito Kuala                                    | ...   | ...   | ...  | ...   |
| 5. Tapin   | ...   | ...   | ...  | ...   |
| 6. Hulu Sungai Selatan                             | ...   | ...   | ...  | ...   |
| 7. Hulu Sungai Tengah                              | ...   | ...   | ...  | ...   |
| 8. Hulu Sungai Utara                               | ...   | ...   | ...  | ...   |
| 9. Tabalong  | ...   | ...   | ...  | ...   |
| 10. Tanah Bumbu                                    | ...   | ...   | ...  | ...   |
| 11. Balangan                                       | ...   | ...   | ...  | ...   |
| <i>Kota / Municipality</i>                         |   |   |  |   |
| 1. Banjarmasin                                     | ...   | ...   | ...  | ...   |
| 2. Banjarbaru                                      | ...   | ...   | ...  | ...   |
| Kalimantan Selatan                                 | 77,63   | 62,64   | 69,84  | 66,34   |

Sumber/*Source*: BPS Provinsi Kalimantan Selatan, Survei Pengukuran Tingkat Kebahagiaan (SPTK) tahun 2017/BPS-  
*Statistics of Kalimantan Selatan Province, 2017 Happiness Survey*

**Table 4.5.12** Indeks Kebahagiaan dan Indeks Dimensi Penyusun Indeks Kebahagiaan Menurut Kabupaten/Kota, 2018  
*Happiness Index and Composers Index of Happiness Index by Regency/Municipality, 2018*

| Kabupaten/Kota<br><i>Regency/Municipality</i> | Indeks Kebahagiaan/ <i>Happiness Index</i>                 |  |
|---|--|--|
|   | Metode 2014 <sup>1</sup><br><i>Method 2014<sup>1</sup></i> | Metode 2017 <sup>2</sup><br><i>Method 2017<sup>2</sup></i> |
| (1)   | (2)  | (3)  |
| <i>Kabupaten / Regency</i>                    |  |  |
| 1. Tanah Laut                                 | ...  | ...  |
| 2. Kotabaru                                   | ...  | ...  |
| 3. Banjar                                     | ...  | ...  |
| 4. Barito Kuala                               | ...  | ...  |
| 5. Tapin                                      | ...  | ...  |
| 6. Hulu Sungai Selatan                        | ...  | ...  |
| 7. Hulu Sungai Tengah                         | ...  | ...  |
| 8. Hulu Sungai Utara                          | ...  | ...  |
| 9. Tabalong                                   | ...  | ...  |
| 10. Tanah Bumbu                               | ...  | ...  |
| 11. Balangan                                  | ...  | ...  |
| <i>Kota / Municipality</i>                    |  |  |
| 1. Banjarmasin                                | ...  | ...  |
| 2. Banjarbaru                                 | ...  | ...  |
| Kalimantan Selatan                            | 68,75  | 71,99  |

Bersambung/ *Continued....*

Lanjutan Tabel/*Continued Table* 4.5.12

| Indeks Dimensi Penyusun Indeks Kebahagiaan<br><i>Composers Index of Happiness Index</i> |   |   |             |   |   |
|---|---|---|-------------|---|---|
| Kabupaten/Kota<br><i>Regency/<br/>Municipality</i>                                      | Indeks Kepuasan Hidup<br><i>Life Satisfaction Index</i> |   |             | Indeks Perasaan<br><i>Affects Index</i> | Indeks Makna Hidup<br><i>Eudaimonia Index</i> |
|   | Subdimensi Personal<br><i>Personal Subdimension</i>     | Subdimensi Sosial<br><i>Social Subdimension</i> | Total Total |   |   |
| (1)   | (4)   | (5)   | (6)         | (7)                                     | (8)   |
| <i>Kabupaten / Regency</i>  |   |   |             |   |   |
| 1. Tanah Laut   | ...   | ...   | ...         | ...                                     | ...   |
| 2. Kotabaru   | ...   | ...   | ...         | ...                                     | ...   |
| 3. Banjar   | ...   | ...   | ...         | ...                                     | ...   |
| 4. Barito Kuala   | ...   | ...   | ...         | ...                                     | ...   |
| 5. Tapin  | ...   | ...   | ...         | ...                                     | ...   |
| 6. Hulu Sungai Selatan  | ...   | ...   | ...         | ...                                     | ...   |
| 7. Hulu Sungai Tengah   | ...   | ...   | ...         | ...                                     | ...   |
| 8. Hulu Sungai Utara  | ...   | ...   | ...         | ...                                     | ...   |
| 9. Tabalong   | ...   | ...   | ...         | ...                                     | ...   |
| 10. Tanah Bumbu   | ...   | ...   | ...         | ...                                     | ...   |
| 11. Balangan  | ...   | ...   | ...         | ...                                     | ...   |
| <i>Kota / Municipality</i>  |   |   |             |   |   |
| 1. Banjarmasin  | ...   | ...   | ...         | ...                                     | ...   |
| 2. Banjarbaru   | ...   | ...   | ...         | ...                                     | ...   |
| Kalimantan Selatan  | 65,21   | 75,58   | 70,40       | 72,31                                   | 73,32   |

Catatan/*Note*: <sup>1</sup> Indeks Kebahagiaan diukur menggunakan satu dimensi, yaitu Kepuasan Hidup/*Happiness Index measured using one dimension, ie: Live Satisfaction*

<sup>2</sup> Indeks Kebahagiaan diukur menggunakan tiga dimensi, yaitu Kepuasan Hidup, Perasaan, dan Makna Hidup/*Happiness Index measured using three dimensions, ie: Live Satisfaction, Affect, and Eudaimonia*

Sumber/*Source*: BPS Provinsi Kalimantan Selatan, Survei Pengukuran Tingkat Kebahagiaan (SPTK) tahun 2017/*BPS-*

*Statistics of Kalimantan Selatan Province, 2017 Happiness Survey*

#### 4.6 KEMISKINAN DAN PEMBANGUNAN MANUSIA/*POVERTY AND HUMAN DEVELOPMENT*

**Tabel 4.6.1** Garis Kemiskinan, Jumlah, dan Persentase Penduduk Miskin, 2009-2018  
**Table** *Poverty Line, Number, and Percentage of Poor People, 2009-2018*

| Tahun <sup>1</sup><br>Year <sup>1</sup> | Garis Kemiskinan<br>(rupiah/kapita/bulan)<br><i>Poverty Line</i><br>(rupiah/capita/month) | Jumlah Penduduk<br>Miskin (juta)<br><i>Number of Poor People</i><br>(million) | Persentase Penduduk<br>Miskin<br><i>Percentage of Poor People</i> |
|---|---|---|---|
| (1)                                     | (2)   | (3)   | (4)   |
| 2009                                    | 195 787   | 0,1760  | 5,12  |
| 2010                                    | 210 850   | 0,1820  | 5,21  |
| 2011                                    | 238 535   | 0,1955  | 5,29  |
| 2012                                    | 262 459   | 0,1907  | 5,06  |
| 2013                                    | 283 515   | 0,1831  | 4,77  |
| 2014                                    | 308 512   | 0,1829  | 4,68  |
| 2015                                    | 341 350   | 0,1984  | 4,99  |
| 2016                                    | 377 480   | 0,1957  | 4,85  |
| 2017                                    | 402 424   | 0,1939  | 4,73  |
| 2018                                    | 427 774   | 0,1890  | 4,54  |

Catatan/Note: <sup>1</sup> Referensi waktu adalah Maret/*Time reference applied is March*

Sumber/Source: BPS Provinsi Kalimantan Selatan, Survei Sosial Ekonomi Nasional (Susenas)/ *BPS-Statistics of Kalimantan Selatan Province, National Socioeconomic Survey*

**Tabel 4.6.2** Jumlah dan Persentase Penduduk Miskin Menurut Kabupaten/  
**Table** Number and Percentage of Poor People by Regency/Municipality,  
 2017-2018

| Kabupaten/Kota<br>Regency/Municipality | Jumlah Penduduk Miskin (ribu)<br>Number of Poor People (thousand) |         | Persentase Penduduk Miskin<br>Percentage of Poor People |      |
|--|---|---------|---|------|
|  | 2017  | 2018    | 2017  | 2018 |
| (1)                                    | (2)   | (3)     | (4)   | (5)  |
| <i>Kabupaten / Regency</i>             |   |         |   |      |
| 1. Tanah Laut                          | 15,308  | 14,87   | 4,6   | 4,4  |
| 2. Kotabaru                            | 14,44   | 15,167  | 4,38  | 4,52 |
| 3. Banjar                              | 16,846  | 15,615  | 2,96  | 2,7  |
| 4. Barito Kuala                        | 15,643  | 14,085  | 5,13  | 4,56 |
| 5. Tapin                               | 7,011   | 6,979   | 3,77  | 3,7  |
| 6. Hulu Sungai Selatan                 | 13,447  | 12,224  | 5,8   | 5,21 |
| 7. Hulu Sungai Tengah                  | 16,169  | 16,14   | 6,09  | 6,01 |
| 8. Hulu Sungai Utara                   | 15,352  | 14,919  | 6,65  | 6,38 |
| 9. Tabalong                            | 15,003  | 14,874  | 6,09  | 5,95 |
| 10. Tanah Bumbu                        | 17,016  | 17,063  | 4,99  | 4,88 |
| 11. Balangan                           | 7,213   | 7,214   | 5,68  | 5,59 |
| <i>Kota / Municipality</i>             |   |         |   |      |
| 1. Banjarmasin                         | 28,932  | 29,24   | 4,19  | 4,18 |
| 2. Banjarbaru                          | 11,539  | 10,643  | 4,68  | 4,19 |
| Kalimantan Selatan                     | 193,919   | 189,033 | 4,73  | 4,54 |

Sumber/Source: BPS Provinsi Kalimantan Selatan, Survei Sosial Ekonomi Nasional (Susenas)/ BPS-Statistics of Kalimantan Selatan Province, National Socioeconomic Survey

**Tabel 4.6.3** Garis Kemiskinan, Jumlah, dan Persentase Penduduk Miskin di Daerah Perkotaan, 2017-2018  
**Table** *Poverty Line, Number, and Percentage of Poor People in Urban Area, 2017-2018*

| Tahun<br>Year | Garis Kemiskinan<br>(rupiah/kapita/bulan)<br><i>Poverty Line</i><br>(rupiah/capita/month) | Jumlah Penduduk Mi-<br>skin (juta)<br><i>Number of Poor People</i><br>(million) | Persentase<br>Penduduk Miskin/<br><i>Percentage of Poor</i><br>People |
|---------------|---|---|---|
| (1)           | (2)   | (3)   | (4)   |
| Maret 2017    | 412 452   | 0,0626  | 3,46  |
| Maret 2018    | 441 218   | 0,0687  | 3,54  |

Sumber/Source: BPS Provinsi Kalimantan Selatan, Survei Sosial Ekonomi Nasional (Susenas)/ BPS-Statistics of Kalimantan Selatan Province, National Socioeconomic Survey

**Tabel 4.6.4** Garis Kemiskinan, Jumlah, dan Persentase Penduduk Miskin di Daerah Perdesaan, 2017-2018  
**Table** *Poverty Line, Number, and Percentage of Poor People in Rural Area, 2017-2018*

| Tahun<br>Year | Garis Kemiskinan<br>(rupiah/kapita/bulan)<br><i>Poverty Line</i><br>(rupiah/capita/month) | Jumlah Penduduk<br>Miskin (juta)<br><i>Number of Poor People</i><br>(million) | Persentase Penduduk<br>Miskin/Percentage of<br>Poor People |
|---------------|---|---|--|
| (1)           | (2)   | (3)   | (4)  |
| Maret 2017    | 393 097   | 0,1313  | 5,73   |
| Maret 2018    | 414 494   | 0,1203  | 5,4  |

Sumber/Source: BPS Provinsi Kalimantan Selatan, Survei Sosial Ekonomi Nasional (Susenas)/ *BPS-Statistics of Kalimantan Selatan Province, National Socioeconomic Survey*



**Tabel 4.6.5** Indeks Kedalaman Kemiskinan dan Indeks Keparahan Kemiskinan Menurut Daerah, 2009-2018  
**Table** *Poverty Gap Index and Poverty Severity Index by Region, 2009-2018*

| Tahun <sup>1</sup><br>Year <sup>1</sup> | Indeks Kedalaman Kemiskinan<br><i>Poverty Gap Index</i> |                           |   | Indeks Keparahan Kemiskinan<br><i>Poverty Severity Index</i> |                           |   |
|---|---|---------------------------|---|--|---------------------------|---|
|   | Perkotaan<br><i>Urban</i>                               | Perdesaan<br><i>Rural</i> | Perkotaan+<br>Perdesaan<br><i>Urban+Rural</i> | Perkotaan<br><i>Urban</i>                                    | Perdesaan<br><i>Rural</i> | Perkotaan+<br>Perdesaan<br><i>Urban+Rural</i> |
| (1)                                     | (2)   | (3)                       | (4)   | (5)  | (6)                       | (7)   |
| 2009                                    | 0,72  | 0,74                      | 0,73  | 0,16   | 0,17                      | 0,17  |
| 2010                                    | 0,57  | 0,77                      | 0,69  | 0,12   | 0,22                      | 0,18  |
| 2011                                    | 0,538   | 1,002                     | 0,807   | 0,107  | 0,275                     | 0,204   |
| 2012                                    | 0,454   | 0,801                     | 0,654   | 0,078  | 0,163                     | 0,127   |
| 2013                                    | 0,356   | 0,655                     | 0,529   | 0,07   | 0,142                     | 0,11  |
| 2014                                    | 0,683   | 0,59                      | 0,63  | 0,175  | 0,116                     | 0,14  |
| 2015                                    | 0,55  | 0,887                     | 0,74  | 0,121  | 0,224                     | 0,18  |
| 2016                                    | 0,579   | 0,812                     | 0,71  | 0,136  | 0,185                     | 0,16  |
| 2017                                    | 0,555   | 0,854                     | 0,72  | 0,131  | 0,188                     | 0,16  |
| 2018                                    | 0,608   | 0,757                     | 0,69  | 0,155  | 0,171                     | 0,16  |

Catatan/Note: <sup>1</sup> Referensi waktu adalah Maret/*Time reference applied is March*

Sumber/Source: BPS Provinsi Kalimantan Selatan, Survei Sosial Ekonomi Nasional (Susenas)/ *BPS-Statistics of Kalimantan Selatan Province, National Socioeconomic Survey*

**Tabel 4.6.6** Jumlah, Kapasitas dan isi Panti Sosial (Pemerintah dan Swasta) Menurut Kabupaten/Kota, 2018  
*Number, Capacity and Charitable Institution Occupants (State and Private) by Regency/Municipality, 2018*

| Kabupaten/Kota<br><i>Regency/Municipality</i> | Jumlah Panti<br><i>Charitable Institution</i> | Kapasitas<br><i>Capacity</i> | Terisi<br><i>Fill Up</i> |
|---|---|------------------------------|--------------------------|
| (1)   | (2)   | (3)                          | (4)                      |
| <i>Kabupaten / Regency</i>                    |   |                              |                          |
| 1. Tanah Laut                                 | 1   | ...                          | 40                       |
| 2. Kotabaru                                   | 2   | ...                          | 82                       |
| 3. Banjar                                     | 6   | ...                          | 195                      |
| 4. Barito Kuala                               | 4   | ...                          | 201                      |
| 5. Tapin                                      | 7   | ...                          | 354                      |
| 6. Hulu Sungai Selatan                        | 16  | ...                          | 620                      |
| 7. Hulu Sungai Tengah                         | 14  | ...                          | 615                      |
| 8. Hulu Sungai Utara                          | 10  | ...                          | 507                      |
| 9. Tabalong                                   | 10  | ...                          | 475                      |
| 10. Tanah Bumbu                               | 2   | ...                          | 45                       |
| 11. Balangan                                  | 7   | ...                          | 377                      |
| <i>Kota / Municipality</i>                    |   |                              |                          |
| 1. Banjarmasin                                | 26  | ...                          | 663                      |
| 2. Banjarbaru                                 | 7   | ...                          | 332                      |
| Kalimantan Selatan                            | 112   | ...                          | 4 506                    |

Sumber/Source: Dinas Sosial Provinsi Kalimantan Selatan/Social Affair of Kalimantan Selatan Province

**Tabel 4.6.7** Penanganan Fakir Miskin Menurut Kabupaten/Kota, 2018  
**Table** Poor Founding by Regency/Municipality, 2018

| Kabupaten/Kota<br>Regency/Municipality | Jumlah Kepala Keluarga<br>Number of Head Family | Sudah Dibina<br>Founded |      |
|--|---|-------------------------|------|
|  |   | KK                      | KUBE |
| (1)                                    | (2)   | (3)                     | (4)  |
| <i>Kabupaten / Regency</i>             |   |                         |      |
| 1. Tanah Laut                          | 110   | 110                     | 11   |
| 2. Kotabaru                            | 110   | 110                     | 11   |
| 3. Banjar                              | 120   | 120                     | 12   |
| 4. Barito Kuala                        | 310   | 310                     | 31   |
| 5. Tapin                               | 70  | 70                      | 7    |
| 6. Hulu Sungai Selatan                 | 360   | 360                     | 36   |
| 7. Hulu Sungai Tengah                  | 60  | 60                      | 6    |
| 8. Hulu Sungai Utara                   | 60  | 60                      | 6    |
| 9. Tabalong                            | 6   | 6                       | 6    |
| 10. Tanah Bumbu                        | 110   | 110                     | 11   |
| 11. Balangan                           | 260   | 260                     | 26   |
| <i>Kota / Municipality</i>             |   |                         |      |
| 1. Banjarmasin                         | 50  | 50                      | 5    |
| 2. Banjarbaru                          | 350   | 350                     | 35   |
| Kalimantan Selatan                     | 1 976   | 1 976                   | 203  |

Sumber/Source: Dinas Sosial Provinsi Kalimantan Selatan/Social Affair of Kalimantan Selatan Province

# PERTANIAN

AGRICULTURE

## Luas Lahan Sawah Kalimantan Selatan 2018

### Field Area in Kalimantan Selatan 2018

Luas Lahan Sawah Kalimantan Selatan Tahun 2018 mencapai

**543.456** Hektar

Field Area in Kalimantan Selatan 2018 reach

**543.456** Hectare

**9,9** %

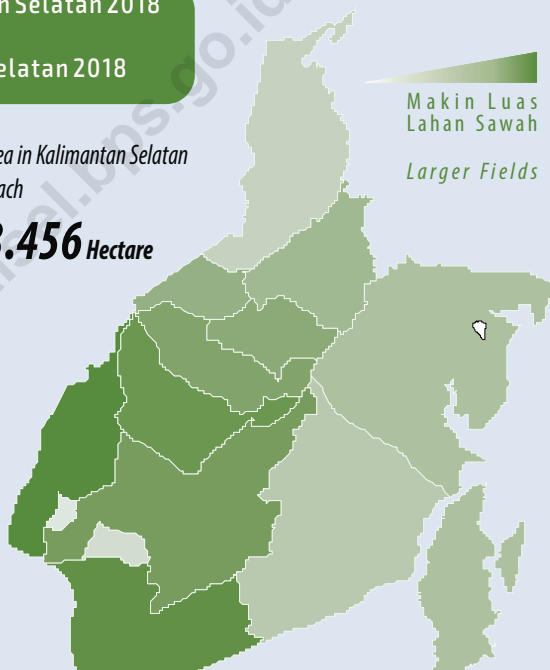
Lahan Sawah Irigasi  
Irrigated Fields

**90,1** %

Lahan Sawah Non Irigasi  
Non Irrigated Field

Makin Luas  
Lahan Sawah

Larger Fields



## PRODUKSI TANAMAN PANGAN KALIMANTAN SELATAN

FOOD PLANT PRODUCTION of KALIMANTAN SELATAN



**1,14** juta ton/million tons

Produksi Padi /Paddy Production



**7,52** ribu ton/million tons

Produksi Kacang Tanah/ Peanuts Production



**442,88** ribu ton/million tons

Produksi Jagung/Corn Production



**0,61** ribu ton/million tons

Produksi Kacang Hijau/Greenbeans Production



**25,18** ribu ton/million tons

Produksi Kedelai/Soybean Production



**104,13** ribu ton/million tons

Produksi Ubi /Cassava Production



## PENJELASAN TEKNIS

1. Lahan sawah adalah lahan pertanian yang berpetak-petak dan dibatasi oleh pematang (galengan), saluran untuk menahan/ menyalurkan air, yang biasanya ditanami padi sawah tanpa memandang dari mana diperoleh atau status lahan tersebut. Lahan yang dimaksud termasuk lahan yang terdaftar di Pajak Bumi Bangunan, lahan Pembangunan Daerah, lahan bengkok, lahan serobotan, lahan rawa yang ditanami padi dan lahan bekas tanaman tahunan yang telah dijadikan sawah, baik yang ditanami padi, palawija atau tanaman semusim lainnya.
2. Tegul/Kebun adalah lahan pertanian bukan sawah (lahan kering) yang ditanami tanaman semusim atau tahunan dan terpisah dengan halaman sekitar rumah serta penggunaannya tidak berpindah pindah.
3. Ladang/Huma adalah lahan pertanian bukan sawah (lahan kering) yang biasanya ditanami tanaman semusim dan penggunaannya hanya semusim atau dua musim, kemudian akan ditinggalkan bila sudah tidak subur lagi (berpindah-pindah). Kemungkinan lahan ini beberapa tahun kemudian akan dikerjakan kembali jika sudah subur.
4. Lahan yang sementara tidak diusahakan adalah lahan yang biasanya diusahakan tetapi untuk sementara (lebih dari 1 (satu) tahun tetapi kurang dari atau sama dengan 2 (dua) tahun) tidak diusahakan, termasuk lahan sawah yang tidak diusahakan selama lebih

## TECHNICAL NOTES

1. *Wetland is agricultural land that separated by small dykes to resist water, where the main crop is usually wetland paddy without considering where it is got from or the status of the land. It includes the land that is registered at land income tax office, regional development contribution, 'bengkok' land, illegal ownership, swamps for rice cultivation, and annual crop land mark that has been used as rice field, which are both planted with paddy, secondary crops or the other seasonal crops.*
2. *Dry field/Garden is an dryland (unirrigated land) which is planted with seasonal or annual crops and separately from the yard around the house without shifting*
3. *Unirrigated agricultural field / Shifting cultivation land is dryland (unirrigated land) that usually is cultivated for seasonal crops and utilized only for one or two seasons, then it will be left when it is not fertile (shifting). Maybe, this land will be used again in a few years if it has been fertile.*
4. *Temporarily unused land is land that is regularly used but temporarily (more than a year but less or equal than two years) is unused, it includes wetland that is not cultivated more than two years.*

dari 2 (dua) tahun.

5. Data pokok tanaman pangan yang dikumpulkan adalah luas panen dan produktivitas (hasil per hektar). Produksi tanaman pangan merupakan hasil perkalian antara luas panen dengan produktivitas. Pengumpulan data luas panen dilakukan setiap bulan dengan pendekatan area kecamatan di seluruh wilayah Indonesia. Pengumpulan data produktivitas dilakukan melalui pengukuran langsung pada plot ubinan berukuran 2½ m x 2½ m. Pengumpulan data produktivitas dilakukan setiap subround (empat bulanan) pada waktu panen petani.
 

*5. The main food crops data collected consists of harvested area and productivity (yield per hectare). Food crops production is generated by harvested area multiplied by productivity. The harvested area data is collected every month using sub district area approach in all sub district in Indonesia. The productivity data collection is conducted by a direct measurement in 2½m x 2½m crop cutting plot. The productivity measurement is conducted in every subround (four monthly) at the time when farmers are harvesting their crops.*
6. Data produksi padi dan palawija yang disajikan adalah dalam kualitas: gabah kering giling (padi), pipilan kering (jagung), biji kering (kedelai dan kacang tanah), dan umbi basah (ubi kayu dan ubi jalar).
 

*6. Production of paddy and secondary crops data are presented in the form of: dry unhusked rice (paddy), dry loose maize (maize), dry shells crops (soybeans and peanuts), and fresh roots (cassava and sweet potatoes).*
7. Tanaman sayuran dan buah-buahan semusim  
 Tanaman sayuran semusim adalah tanaman sumber vitamin, garam mineral dan lain-lain yang dikonsumsi dari bagian tanaman yang berupa daun, bunga, buah, dan umbinya, yang berumur kurang dari satu tahun.  
 Tanaman buah-buahan semusim adalah tanaman sumber vitamin, garam mineral, dan lain-lain yang dikonsumsi dari bagian tanaman yang berupa buah, berumur kurang dari satu tahun, tidak berbentuk pohon/rumpun tetapi menjalar dan berbatang lunak.
 

*7. Seasonal vegetable and fruit plants  
 Seasonal vegetable plants are plants which are the sources of vitamin, mineral salt, etc, consumed from the part of the plant in the form of leaf, flower, fruit, and root with the age of less than one year.  
 Seasonal fruit plants are plants which are the sources of vitamin, mineral salt, etc, consumed from the part of the plant in the form of fruits. These plants are creeps with the age of less than one year.*

8. Tanaman buah-buahan dan sayuran tahunan  
Tanaman buah-buahan tahunan adalah tanaman sumber vitamin, garam mineral, dan lain-lain yang dikonsumsi dari bagian tanaman yang berupa buah dan merupakan tanaman tahunan.  
Tanaman sayuran tahunan adalah tanaman sumber vitamin, garam mineral, dan lain-lain yang dikonsumsi dari bagian tanaman yang berupa daun dan atau buah yang berumur lebih dari satu tahun.
9. Tanaman biofarmaka adalah tanaman yang bermanfaat untuk obat-obatan, kosmetik, dan kesehatan yang dikonsumsi atau digunakan dari bagian-bagian tanaman seperti daun, batang, buah, umbi (rimpang) ataupun akar.
10. Tanaman hias adalah tanaman yang mempunyai nilai keindahan baik bentuk, warna daun, tajuk maupun bunganya, sering digunakan untuk penghias pekarangan dan lain sebagainya.
11. Luas panen tanaman hortikultura adalah luas tanaman sayuran, buah-buahan, biofarmaka, dan tanaman hias yang diambil hasilnya/dipanen pada periode pelaporan.
12. Luas panen untuk tanaman sayuran adalah luas tanaman yang dipanen sekaligus/habis/dibongkar dan luas tanaman yang dipanen berkali-kali (lebih dari satu kali)/belum habis. Tanaman yang dipanen sekaligus/habis/dibongkar adalah tanaman yang sehabis panen langsung dibongkar/dicabut, terdiri dari bawang merah, bawang putih,
8. *Annual fruit and vegetable plants*  
*Annual fruit plants are plants which are the sources of vitamin, contained mineral salt, etc, consumed from the part of plant in the form of fruit and more than one year of age.*  
*Annual vegetable plants are plants which are the sources of vitamin, contained mineral salt, etc, consumed from the part of the plant in the form of vegetable and more than one year of age.*
9. *Medicinal plants are plants which are useful for medicine. It is consumed from part of the plant such as leaf, flower, fruit, tuber, and root.*
10. *Ornamental plants are plants which have a beauty value, either in shape, colour of leaf or crown of flower, and they are often used as a yard decorator.*
11. *Harvested area of horticulture is area which vegetable, fruit, medicinal and ornamental plant of crop harvested during the period of report.*
12. *Harvested area of vegetables is area of entirely plant harvested/ demolished and plant harvested several times/undemolished.*  
*Entirely plants harvested/ demolished are plants usually harvested once and demolished to be substituted by other plants, consisting of: shallots, garlic, leeks,*



bawang daun, kentang, kol/kubis, kembang kol, petsai/sawi, wortel, lobak, dan kacang merah.

Tanaman yang dipanen berkali-kali (lebih dari satu kali)/belum habis adalah tanaman yang pemanenannya lebih dari satu kali dan biasanya dibongkar apabila panen terakhir sudah tidak memadai lagi, terdiri dari: kacang panjang, cabe besar, cabe rawit, jamur, tomat, terung, buncis, ketimun, labu siam, kangkung, bayam, melon, semangka, dan blewah.

*potato, cabbage, cauli flower, mustard green, carrots, chinese radish, and red kidney beans.*

*Plants harvested several times/undemolished are plants usually harvested more than once and demolished in the case that the last harvest was economically not profitable. They consist of : yard long beans, chili, small chili, mushroom, tomatoes, egg plant, frech beans, cucumber, pumpkin/chajota, swamp cabbage, spinach, melon, watermelon, and blewah .*

13. Produksi hortikultura adalah hasil menurut bentuk produk dari setiap tanaman sayuran, buah-buahan, biofarmaka dan tanaman hias yang diambil berdasarkan luas yang dipanen/tanaman yang menghasilkan pada bulan/triwulan laporan.

*13. Horticulture production is the standard production quantity form of vegetable, fruit, medicinal and ornamental plant based on harvested area/the number of production plants reported monthly/quarterly.*

14. Data populasi ternak bersumber dari Direktorat Jenderal Peternakan dan Kesehatan Hewan Kementerian Pertanian, sedangkan jumlah pemotongan ternak merupakan hasil Survei Laporan Pemotongan Ternak. Pengumpulan data pemotongan ternak dilakukan secara lengkap setiap triwulan di seluruh Rumah Potong Hewan (RPH) dan Tempat Pemotongan Hewan (TPH) yang ada di Indonesia. Pada tahun 2015 jumlah Dokumen RPH/TPH hasil pencacahan yang diolah sebanyak 4.033.

*14. Data of domestic livestock population are obtain from the Directorate General of Livestock and Animal Health Service, while data on the number of animals slaughtered are based on the quarterly survey conducted by BPS. This survey is a complete enumeration on all slaughterhouses and abattoirs in Indonesia. There are 4.033 covered in 2015.*

15. Data statistik perikanan merupakan data sekunder yang bersumber dari Direktorat Jenderal Perikanan Tangkap dan Direktorat Jenderal Budidaya. Statistik perikanan dibedakan atas data Perikanan Tangkap dan Perikanan Budidaya.

*15. Fishery Statistics are secondary data obtained from the Directorate General of Capture Fisheries and Directorate General of Aquaculture. Fishery statistics are categorized into capture fisheries and aquaculture. Capture fisheries*

Perikanan Tangkap diklasifikasikan atas penangkapan ikan di laut dan penangkapan ikan di perairan umum. Perikanan Budidaya diklasifikasikan atas jenis budidaya yaitu budidaya laut, tambak, kolam, karamba, jaring apung, dan sawah.

*are further classified into marine capture fisheries and inland open water capture fisheries. Aquaculture are further classified into several types of culture: marine culture, brackish water pond, fresh water pond, cage, floating net, and fish breeding in paddy fields.*

16. Rumah Tangga Perikanan Tangkap adalah rumah tangga yang melakukan kegiatan penangkapan ikan/binatang air lainnya/tanaman air dengan tujuan sebagian/seluruh hasilnya untuk dijual.

*16. A capture fishery household is a household conducting activities in catching fishes/other aquatic animals/aquatic plants, for which the products are wholly or partly to be sold.*

17. Rumah Tangga Perikanan Budidaya adalah rumah tangga yang melakukan kegiatan budidaya ikan/binatang air lainnya/tanaman air dengan tujuan sebagian/seluruh hasilnya untuk dijual.

*17. An aquaculture fishery household is a household conducting activities in culturing fishes/other aquatic animals/aquatic plants, for which the products are wholly or partly to be sold. different types of parameters.*

**ULASAN**

**DESCRIPTION**

**Luas Panen Sawah**

Luas panen sawah di Kalimantan Selatan tahun 2018 tercatat seluas 278.853 hektar. Lahan panen terluas terdapat di Kabupaten Barito Kuala yaitu seluas 66.995 hektar atau sebesar 24,02 persen dari luas panen sawah Kalimantan Selatan. Sementara itu luas panen sawah terkecil terdapat di Kota Banjarbaru yaitu seluas 1.334 hektar atau hanya seluas 0,48 persen dari luas panen sawah Kalimantan Selatan.

**Produksi Padi**

Produksi padi di Kalimantan Selatan tahun 2018 tercatat sebesar 1.136.511 ton. Angka ini turun sebesar 53,65 persen dibandingkan produksi padi tahun 2017. Penurunan produksi tersebut seiring dengan menurunnya luas panen sebesar 51,07 persen

**Hortikultura**

Produksi sayuran di Kalimantan Selatan didominasi oleh cabai, tomat, bawang merah dan petsai. Bila dibandingkan dengan produksi tahun 2017, pada tahun 2018 komoditi bawang merah, kubis, dan tomat mengalami penurunan produksi sementara komoditas cabai dan petsai mengalami peningkatan produksi. Penurunan produksi pada bawang merah yaitu sebesar 50,39 persen, Kubis sebesar 43,18 persen, dan tomat sebesar 14,64 persen. Sementara peningkatan produksi pada cabai sebesar 7,3 persen dan petsai sebesar 5,5 persen.

Produksi buah-buahan terbanyak pada tahun 2018 di Provinsi Kalimantan Selatan adalah jeruk,

**Rice Field Area**

*Rice Field harvested area in Kalimantan Selatan in 2018 was recorded at 278,853 hectares. The widest harvested land is in Barito Kuala Regency, which is 66,995 hectares or 24.02 percent of the harvest area of rice field in Kalimantan Selatan. Meanwhile, the smallest rice field harvested area is in Banjarbaru Municipality, which is 1,334 hectares or only 0.48 percent of Kalimantan Selatan rice field harvested area.*

**Paddy Production**

*Paddy production in Kalimantan Selatan 2018 was recorded at 1,136,511 tons. This figure decreased by 53.65 percent compared to paddy production in 2017. This decreased was driven by the decrease in harvested area which were 51.07 percent.*

**Horticulture**

*Vegetable production in Kalimantan Selatan was dominated by chili, tomatoes, shallots, , and chinese cabbage. If compared to productions in 2017; in 2018, the commodities of shallot, cabbage and tomato decreased while the production of chili and chinese cabbage increased. Reduction in shallot production by 50.39 percent, cabbage by 43.18 percent and tomatoes by 14.64 percent. While the increase in chili production was 7.3 percent and 5.5 percent for chinese cabbage.*

*The largest fruit production in 2018 in South Kalimantan Province is orange, banana, durian, pineapple, mango, and papaya. Compared to production in 2017, among these*

pisang, durian, nanas, mangga, dan pepaya. Jika dibandingkan dengan produksi tahun 2017, diantara komoditi tersebut durian mengalami kenaikan produksi terbesar yaitu 263 persen, diikuti pepaya sebesar 44,18 persen dan mangga sebesar 43,28 persen.

### Kehutanan

Luas hutan lindung, hutan produksi terbatas, hutan produksi tetap, dan hutan produksi dapat dikonversi pada tahun 2018 berturut-turut sebesar 525.686,26 hektar, 762.964,43 hektar, 126.717,21 hektar, dan 116.686,7 hektar.

Produksi hasil hutan pada 2018 untuk kayu gergajian sebanyak 64.427,3 M<sup>3</sup> (dibanding tahun 2017 turun 26,16 persen), kayu lapis sebanyak 463.047,67 M<sup>3</sup> (dibanding tahun 2017, turun 0,18 persen), dan veneer sebanyak 23.767,65 M<sup>3</sup>.

### Perkebunan

Perkebunan di Kalimantan Selatan menurut pengelolaannya secara garis besar dapat dibedakan menjadi perkebunan rakyat, perkebunan besar swasta, dan perkebunan PNP/PTP. Komoditi perkebunan dengan luas tanam paling besar di Kalimantan Selatan tahun 2018 adalah kelapa sawit dan karet.

Dari seluruh jenis perkebunan tahun 2018 tercatat luas tanam kelapa sawit dan karet masing-masing seluas 424.932 hektar dan 269.981 hektar dengan produksi 1.110.372 ton dan 194.930 ton. Tanaman kelapa sawit paling banyak diusahakan oleh masyarakat di Kotabaru dan Tanah Bumbu sedangkan tanaman karet paling banyak diusahakan oleh masyarakat Tabalong dan Balangan.

*commodities, durian experienced the highest production increase of 263 percent, followed by papaya by 44.18 percent and mango by 43.28 percent.*

### Forestry

*The protected forest area, the limited production forest, the permanent production forest, and convertible production forest in 2018 are 525,686.26 hectares, 762,964.43 hectares, 126,717.21 hectares, and 116,686.7 hectares, respectively*

*The yielded forest production in 2018 were sawn timber by 64,427.3 M<sup>3</sup> (compared to 2017, decreased by 26.16 percents), plywood were 463,047.67 M<sup>3</sup> (compared to 2017, decreased by 0.18 percents), and veneer were 23,767.65 M<sup>3</sup>.*

### Estate Crops

*Estate crops in Kalimantan Selatan according to its management can be broadly divided into smallholder estate crops, large estate crops and state plantation. The plantation commodities with the largest planting area in Kalimantan Selatan in 2018 were palm oil and rubber.*

*From all type of estate crops in 2018, palm oil and rubber planting areas were recorded at 424,932 hectares and 269,981 hectares respectively which produced 1,110,372 tons and 194,930 tons each. The palm oil was mostly planted by a smallholder in Kotabaru and Tanah Bumbu. Meanwhile, rubber was mostly planted by smallholders in Tabalong and Balangan.*

### **Peternakan**

Populasi ternak terbesar di Kalimantan Selatan adalah populasi sapi potong, kambing dan kerbau. Pada tahun 2018 berturut-turut masing-masingnya sebanyak 172.551 ekor, 74.879 ekor dan 24.456 ekor.

Produksi daging ternak tahun 2018 tercatat sebesar 8,35 ribu ton, turun sebesar 5,6 persen dibanding tahun sebelumnya. Produksi daging sapi potong tahun 2018 mengalami peningkatan sebesar 1,18 persen dibanding tahun 2017. Sementara itu produksi daging kambing menurun sebesar 18,03 persen sedangkan daging kerbau menurun sebesar 48,84 persen.

### **Produksi Daging Unggas, Telur, dan Susu**

Produksi daging unggas di Kalimantan Selatan tahun 2018 sebesar 90,58 ton, naik sebesar 6,9 ton bila dibandingkan dengan angka produksi daging tahun 2017 sebesar 83,6 ton.

Sementara itu untuk produksi telur di Kalimantan Selatan tahun 2018 tercatat sebesar 123,15 ribu ton, meningkat sebesar 9,6 ribu ton dibandingkan produksi telur tahun 2017. Produksi susu di Kalimantan Selatan tahun 2018 tercatat sebesar 252 ton.

### **Perikanan**

Secara umum sumber perikanan bisa dibedakan menjadi perikanan darat dan perikanan laut. Perikanan darat bisa dibedakan menjadi dua yaitu budidaya perikanan dan perairan umum. Perikanan darat tersebut

### **Livestock**

*The largest livestock population in Kalimantan Selatan was the population of cattle, goats and buffaloes. In 2018 amounted to 172,551, 74,879 and 24,456 respectively.*

*Livestock meat production in 2018 amounted to 8.35 thousand tons and decreased by 5.6 percent, compared to the previous year. Beef meat production in 2018 increased by 1.18 percent, compared to meat production in 2017. Meanwhile goat meat production decreased by 18.03 percent while buffalo meat decreased by 48.84 percent.*

### **Production of Poultry Meat, Eggs, and Milk**

*Poultry meat production in Kalimantan Selatan in 2018 was 90.58 tons, an increase of 6.9 tons compared to meat production in 2017 which amounted to 83.6 tons.*

*Meanwhile, egg production in Kalimantan Selatan in 2018 was recorded at 123.15 thousand tons, an increase of 9.6 thousand tons compared to egg production in 2017. Milk production in South Kalimantan in 2018 was recorded at 252 tons.*

### **Fishery**

*Generally, fishery resources could be divided into inland fisheries and marine fisheries. Inland fishery could be divided into two kinds: aquaculture and open waters. Inland fisheries were spread in all regencies*

tersebar di seluruh kabupaten/kota di Kalimantan Selatan. Volume produksi perikanan perairan umum daratan di Kalimantan Selatan tahun 2018 sebanyak 75,47 ribu ton dengan nilai produksi sebesar Rp. 1,7 triliun.

Perikanan laut di Kalimantan Selatan hanya terdapat di 6 kabupaten/kota yaitu daerah yang berada di sepanjang pesisir pantai. 6 kabupaten/kota tersebut adalah Tanah Laut, Kotabaru, Banjar, Barito Kuala, Tanah Bumbu dan Banjarmasin. Tahun 2018 produksi perikanan laut tercatat sebanyak 186,45 ribu ton dengan nilai produksi sebesar Rp. 4,01 triliun. Angka ini meningkat sebesar 6,7 ribu ton dibanding produksi ikan laut tahun 2017 yang tercatat sebanyak 179,6 ribu ton.

#### **Jumlah Nelayan dan Perahu**

Secara garis besar perahu yang digunakan nelayan bisa dibedakan menjadi perahu tanpa motor, perahu motor tempel, dan kapal motor. Di Provinsi Kalimantan Selatan tahun 2018 jumlah perahu tanpa motor tercatat sebanyak 68 unit, perahu motor tempel sebanyak 68 unit dan kapal motor sebanyak 5.901 unit. Jadi, nelayan di Kalimantan Selatan paling banyak menggunakan kapal motor.

Sementara itu jumlah nelayan di Provinsi Kalimantan Selatan tahun 2018 tercatat sebanyak 26.788 nelayan. Dari jumlah tersebut sebanyak 20.247 diantaranya merupakan nelayan perairan umum daratan dan 6.541 nelayan lainnya merupakan nelayan perikanan tangkap di laut.

*and municipalities in Kalimantan Selatan. The production volume of inland water fisheries in Kalimantan Selatan in 2018 was 75.47 thousand tons with a production value of Rp. 1,7 trillion.*

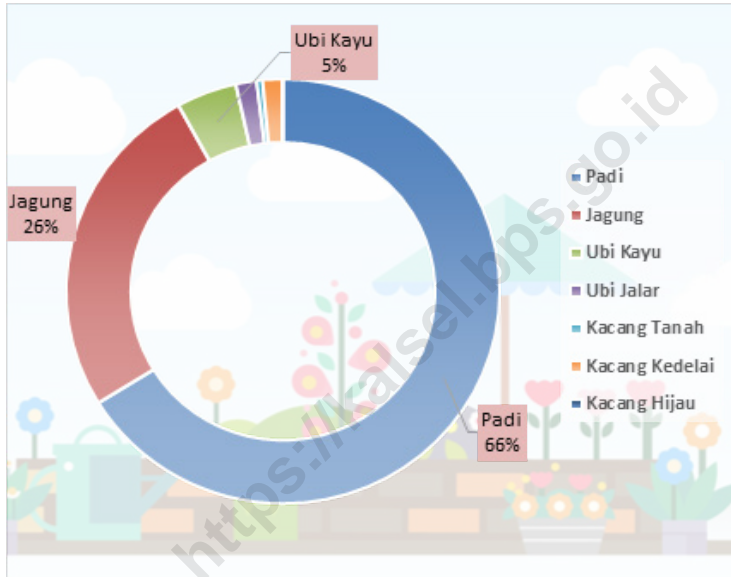
*The marine fisheries in Kalimantan Selatan only located in 6 regencies/municipalities which are coastal areas. 6 regencies/municipalities are Tanah Laut, Kotabaru, Banjar, Barito Kuala, Tanah Bumbu and Banjarmasin. The production of marine fishery in 2018 was recorded at 186.45 thousand tons with a production value of Rp. 4.01 trillion. This number increased by 6.7 thousand tons; compared to the marine fishery production in the previous year, which was noted at 179.6 thousand tons.*

#### **Numbers of Fishermen and Boats**

*In general, boats used by fishermen could be divided into a boat without machinery, an outboard motorboat, and a motor ship. The number of boats without machines of Kalimantan Selatan Province in 2018 amounted to 68 units, outboard motorboat were in 68 units and motorships amounted to 5,901 units. In conclusion, most of the fishermen in Kalimantan Selatan used motorships.*

*Meanwhile the number of fishermen in Kalimantan Selatan Province, 2018 was recorded at 26,788 fishermen. They comprised of 20,247 mainland waters fishermen and 6,541 marine fishermen.*

**Gambar 5** Produksi Padi dan Palawija di Provinsi Kalimantan Selatan (ton), 2018  
*Picture* Production of Paddy and Second Crops in Kalimantan Selatan Province (000 ton), 2018



## 5.1 TANAMAN PANGAN/ FOOD CROPS

**Tabel 5.1.1** Luas Panen, Produksi, dan Produktivitas Padi<sup>1</sup> Menurut Kabupaten/ Kota di Provinsi Kalimantan Selatan, 2018  
*Harvested Area, Production, and Productivity of Paddy<sup>1</sup> by Regency/Municipality in Kalimantan Selatan Province, 2018*

| Kabupaten/Kota<br>Regency/Municipality | Padi/Paddy                        |                              |  |
|--|-----------------------------------|------------------------------|--|
|  | Luas Panen<br>Harvested Area (ha) | Produksi<br>Production (ton) | Produktivitas<br>Productivity (kui/ha) |
| (1)                                    | (2)                               | (3)                          | (4)                                    |
| <i>Kabupaten/Regency</i>               |                                   |                              |  |
| 1 Tanah Laut                           | 22 273                            | 74 501                       | 33,45                                  |
| 2 Kotabaru                             | 6 424                             | 25 368                       | 39,49                                  |
| 3 Banjar                               | 53 278                            | 180 687                      | 33,91                                  |
| 4 Barito Kuala                         | 66 995                            | 263 315                      | 39,30                                  |
| 5 Tapin                                | 31 284                            | 138 312                      | 44,21                                  |
| 6 Hulu Sungai Selatan                  | 23 123                            | 103 243                      | 44,65                                  |
| 7 Hulu Sungai Tengah                   | 27 172                            | 142 120                      | 52,30                                  |
| 8 Hulu Sungai Utara                    | 14 571                            | 57 832                       | 39,69                                  |
| 9 Tabalong                             | 13 661                            | 62 191                       | 45,52                                  |
| 10 Tanah Bumbu                         | 12 049                            | 59 267                       | 49,19                                  |
| 11 Balangan                            | 5 037                             | 17 775                       | 35,29                                  |
| <i>Kota/Municipality</i>               |                                   |                              |  |
| 1 Banjarmasin                          | 1 652                             | 6 822                        | 41,30                                  |
| 2 Banjarbaru                           | 1 334                             | 5 078                        | 38,07                                  |
| <b>Jumlah/Total</b>                    | <b>278 853</b>                    | <b>1 136 511</b>             | <b>40,76</b>                           |

Catatan /Note : <sup>1</sup> Kualitas produksi gabah kering giling/ *The production is in term of dry unhusked paddy*  
Sumber/Source: BPS Provinsi Kalimantan Selatan, Survei Kerangka Sampel Area (KSA)/ *BPS-Statistics of Kalimantan Selatan Province, Area Sampling Frame (ASF) Survey*



**Table 5.1.2** **Produki Padi<sup>1</sup> Setara Beras Menurut Kabupaten/Kota (ton), 2018**  
**Table Paddy and Rice Production<sup>1</sup> by Regency/Municipality (ton), 2018**

| Kabupaten/Kota<br>Regency/Municipality | Produksi Padi X (ton)<br>Paddy Production X (ton) | Produksi Padi Setara Beras (ton)<br>Rice Equivalent Production (ton) |
|--|---|--|
| (1)                                    | (2)   | (3)  |
| <i>Kabupaten/Regency</i>               |   |  |
| 1. Tanah Laut                          | 74 501  | 43 853   |
| 2. Kotabaru                            | 25 368  | 14 932   |
| 3. Banjar                              | 180 687   | 106 357  |
| 4. Barito Kuala                        | 263 315   | 154 995  |
| 5. Tapin                               | 138 312   | 81 414   |
| 6. Hulu Sungai Selatan                 | 103 243   | 60 772   |
| 7. Hulu Sungai Tengah                  | 142 120   | 83 654   |
| 8. Hulu Sungai Utara                   | 57 832  | 34 042   |
| 9. Tabalong                            | 62 191  | 36 607   |
| 10. Tanah Bumbu                        | 59 267  | 34 890   |
| 11. Balangan                           | 17 775  | 10 463   |
| <i>Kota/Municipality</i>               |   |  |
| 1. Banjarmasin                         | 6 822   | 4 016  |
| 2. Banjarbaru                          | 5 078   | 2 989  |
| <b>Jumlah/Total</b>                    | <b>1 136 511</b>                                  | <b>668 984</b>   |

Catatan /Note : <sup>1</sup> Kualitas produksi gabah kering giling/ The production is in term of dry unhusked paddy  
 Sumber/Source: BPS Provinsi Kalimantan Selatan, Survei Kerangka Sampel Area (KSA)/ BPS-Statistics of  
 Kalimantan Selatan Province, Area Sampling Frame (ASF) Survey

**Tabel** 5.1.3 Produksi Jagung dan Kedelai Menurut Kabupaten/Kota (ton), 2018  
**Table** *Production of Maize and Soybeans by Regency/Municipality (ton), 2018*

| Kabupaten/Kota<br><i>Regency/Municipality</i> | Jagung<br><i>Maize</i> | Kedelai<br><i>Soybeans</i> |
|---|------------------------|----------------------------|
| (1)   | (2)                    | (3)                        |
| <i>Kabupaten/Regency</i>                      |                        |                            |
| 1. Tanah Laut                                 | 160 722,00             | 7 291,00                   |
| 2. Kotabaru                                   | 106 087,00             | 3 651,00                   |
| 3. Banjar                                     | 3 489,00               | 1 052,00                   |
| 4. Barito Kuala                               | 3 559,00               | 96,00                      |
| 5. Tapin                                      | 4 508,00               | 335,00                     |
| 6. Hulu Sungai Selatan                        | 5 072,00               | 0,00                       |
| 7. Hulu Sungai Tengah                         | 11 521,00              | 847,00                     |
| 8. Hulu Sungai Utara                          | 249,00                 | 0,00                       |
| 9. Tabalong                                   | 20 653,00              | 1 336,00                   |
| 10. Tanah Bumbu                               | 67 932,00              | 2 520,00                   |
| 11. Balangan                                  | 57 860,00              | 8 047,00                   |
| <i>Kota/Municipality</i>                      |                        |                            |
| 1. Banjarmasin                                | 0,00                   | 0,00                       |
| 2. Banjarbaru                                 | 1 231,00               | 0,00                       |
| <i>Jumlah/Total</i>                           | 442 883,00             | 25 177,00                  |

Sumber/Source: Dinas Tanaman Pangan Dan Hortikultura Provinsi Kalimantan Selatan/ *Food Crops and Horticulture Service of Kalimantan Selatan Province*

**Table 5.1.4** Luas Lahan Tegal/Kebun, Ladang/Huma, dan Lahan yang Sementara Tidak Diusahakan Menurut Kabupaten/Kota di Provinsi Kalimantan Selatan (hektar), 2018  
*Area of Dry Field/Garden, Shifting Cultivation, Land and Temporarily Unused Land by Regency/Municipality in Kalimantan Selatan Province (hectar), 2018*

| Kabupaten/Kota<br><i>Regency/Municipality</i> | Tegal/Kebun<br><i>Dry Field/Garden</i> | Ladang/Huma<br><i>Shifting Cultivation</i> | Sementara Tidak<br>Diusahakan<br><i>Temporarily Unused</i> |
|---|--|--|--|
| (1)   | (2)                                    | (3)  | (4)  |
| <i>Kabupaten/Regency</i>                      |  |  |  |
| 1. Tanah Laut                                 | 36 250,00                              | 8 284,80                                   | 9 103,00   |
| 2. Kotabaru                                   | 80 234,00                              | 31 114,00                                  | 13 843,00  |
| 3. Banjar                                     | 32 446,00                              | 14 539,50                                  | 38 089,20  |
| 4. Barito Kuala                               | 12 780,00                              | 1 804,00                                   | 16 753,00  |
| 5. Tapin                                      | 8 269,00                               | 6 538,00                                   | 3 591,00   |
| 6. Hulu Sungai Selatan                        | 8 886,00                               | 7 338,00                                   | 2 911,00   |
| 7. Hulu Sungai Tengah                         | 14 612,00                              | 12 945,00                                  | 15 312,40  |
| 8. Hulu Sungai Utara                          | 50,00                                  | 380,00                                     | 617,00   |
| 9. Tabalong                                   | 17 732,00                              | 7 836,00                                   | 23 925,00  |
| 10. Tanah Bumbu                               | 1 995,00                               | 3 741,00                                   | 2 608,00   |
| 11. Balangan                                  | 9 058,00                               | 8 229,00                                   | 7 805,00   |
| <i>Kota/Municipality</i>                      |  |  |  |
| 1. Banjarmasin                                | 357,00                                 | 36,00                                      | 24,00  |
| 2. Banjarbaru                                 | 2 554,00                               | 20,00                                      | 3 988,00   |
| <i>Jumlah/Total</i>                           | 206 073,00                             | 94 520,50                                  | 129 466,60   |

Sumber/Source: Dinas Tanaman Pangan Dan Hortikultura Provinsi Kalimantan Selatan/ *Food Crops and Horticulture Service of Kalimantan Selatan Province*

**Tabel** 5.1.5 Produksi Kacang Tanah dan Kacang Hijau Menurut Kabupaten/  
**Table** Kota (ton), 2018  
*Production of Peanut and Mungbean by Regency/Municipality (ton), 2018*

| Kabupaten/Kota<br><i>Regency/Municipality</i> | Kacang Tanah<br><i>Peanut</i> | Kacang Hijau<br><i>Mungbean</i> |
|---|-------------------------------|---------------------------------|
| (1)   | (2)                           | (3)                             |
| <i>Kabupaten/Regency</i>                      |                               |                                 |
| 1. Tanah Laut                                 | 1 269,00                      | 92,00                           |
| 2. Kotabaru                                   | 485,00                        | 137,00                          |
| 3. Banjar                                     | 3 354,00                      | 80,00                           |
| 4. Barito Kuala                               | 12,00                         | 0,00                            |
| 5. Tapin                                      | 124,00                        | 6,00                            |
| 6. Hulu Sungai Selatan                        | 560,00                        | 13,00                           |
| 7. Hulu Sungai Tengah                         | 808,00                        | 224,00                          |
| 8. Hulu Sungai Utara                          | 353,00                        | 2,00                            |
| 9. Tabalong                                   | 32,00                         | 7,00                            |
| 10. Tanah Bumbu                               | 107,00                        | 8,00                            |
| 11. Balangan                                  | 410,00                        | 39,00                           |
| <i>Kota/Municipality</i>                      |                               |                                 |
| 1. Banjarmasin                                | 0,00                          | 0,00                            |
| 2. Banjarbaru                                 | 6,00                          | 0,00                            |
| <b>Jumlah/Total</b>                           | <b>7 520,00</b>               | <b>609,00</b>                   |

Sumber/Source: Dinas Tanaman Pangan Dan Hortikultura Provinsi Kalimantan Selatan/ *Food Crops and Horticulture Service of Kalimantan Selatan Province*

**Table 5.1.6** Produksi Ubi Kayu dan Ubi Jalar Menurut Kabupaten/Kota (ton), 2018  
*Production of Cassava and Sweet Potato by Regency/Municipality (ton), 2018*

| Kabupaten/Kota<br><i>Regency/Municipality</i> | Ubi Kayu<br><i>Cassava</i> | Ubi Jalar<br><i>Sweet Potato</i> |
|---|----------------------------|----------------------------------|
| (1)   | (2)                        | (3)                              |
| <i>Kabupaten/Regency</i>                      |                            |                                  |
| 1. Tanah Laut                                 | 15 598,00                  | 2 173,00                         |
| 2. Kotabaru                                   | 26 431,00                  | 3 647,00                         |
| 3. Banjar                                     | 2 732,00                   | 2 287,00                         |
| 4. Barito Kuala                               | 12 521,00                  | 0,00                             |
| 5. Tapin                                      | 256,00                     | 64,00                            |
| 6. Hulu Sungai Selatan                        | 2 886,00                   | 8 690,00                         |
| 7. Hulu Sungai Tengah                         | 4 583,00                   | 3 592,00                         |
| 8. Hulu Sungai Utara                          | 450,00                     | 2 243,00                         |
| 9. Tabalong                                   | 440,00                     | 123,00                           |
| 10. Tanah Bumbu                               | 2 513,00                   | 710,00                           |
| 11. Balangan                                  | 8 051,00                   | 2 912,00                         |
| <i>Kota/Municipality</i>                      |                            |                                  |
| 1. Banjarmasin                                | 0,00                       | 0,00                             |
| 2. Banjarbaru                                 | 980,00                     | 245,00                           |
| <b>Jumlah/Total</b>                           | <b>77 442,00</b>           | <b>26 687,00</b>                 |

Sumber/Source: Dinas Tanaman Pangan Dan Hortikultura Provinsi Kalimantan Selatan/ *Food Crops and Horticulture Service of Kalimantan Selatan Province*

**Tabel 5.1.7** Luas Serangan dan Kerusakan Padi Menurut Kabupaten/Kota di Provinsi Kalimantan Selatan, 2018  
*Area of Plants Attacked and Damaged of Paddy in Kalimantan Selatan Province, 2018*

| Hama/Penyakit<br><i>Pest/Disease</i> | Padi/Paddy   |  |
|--------------------------------------|--|--|
|                                      | Luas Serangan<br><i>Area of Plants Attacked (Ha)</i> | Luas Puso<br><i>Area of Damaged (Ha)</i> |
| (1)                                  | (2)  | (3)                                      |
| <b>Tikus</b>                         | 359,7  | 4,1                                      |
| Hama perusak daun                    | 112,2  | 0,0                                      |
| Walang sangit                        | 99,9   | 0,0                                      |
| Wereng coklat                        | 72,2   | 0,0                                      |
| Penggerek batang                     | 79,2   | 0,0                                      |
| Siput murbai                         | 66,2   | 0,0                                      |
| Burung                               | 63,8   | 0,0                                      |
| Ulat grayak                          | 35,2   | 0,0                                      |
| Belalang                             | 6,7  | 0,0                                      |
| Tungau merah                         | 17,9   | 0,0                                      |
| Orong-orong                          | 5,6  | 0,0                                      |
| Kepinding tanah                      | 4,0  | 0,0                                      |
| Kepik hitam                          | 1,0  | 0,0                                      |
| Tungro                               | 1 102,7  | 3,8                                      |
| Blas                                 | 150,8  | 0,2                                      |
| Krerek/BLB                           | 51,5   | 0,0                                      |
| <b>Bercak coklat</b>                 | 17,8   | 0,0                                      |
| Rhizoctonia sp                       | 3,9  | 0,0                                      |
| Bakanae                              | 0,1  | 0,0                                      |
| Fisiologis                           | 173,5  | 1,0                                      |
| <i>Jumlah/Total</i>                  | 2 423,7  | 9,1                                      |

Sumber/Source: Dinas Tanaman Pangan Dan Hortikultura Provinsi Kalimantan Selatan/ *Food Crops and Horticulture Service of Kalimantan Selatan Province*

**Table 5.1.8** Luas Serangan dan Kerusakan Jagung Menurut Kabupaten/Kota di Provinsi Kalimantan Selatan, 2018  
*Area of Plants Attacked and Damaged of Maize Kalimantan Selatan Province, 2018*

| Hama/Penyakit<br><i>Pest/Disease</i> | Jagung<br><i>Maize</i>                               |  |
|--------------------------------------|--|--|
|                                      | Luas Serangan<br><i>Area of Plants Attacked (Ha)</i> | Luas Puso<br><i>Area of Damaged (Ha)</i> |
| (1)                                  | (2)  | (3)                                      |
| Bulai                                | 34,6   | 0  |
| Busuk tongkol                        | 11   | 0  |
| Busuk batang/rhizoktonia sp          | 1,3  | 0  |
| Bercak daun                          | 1,5  | 0  |
| Ulat grayak                          | 4,5  | 0  |
| Tikus                                | 1  | 0  |
| Ulat daun                            | 4,6  | 0  |
| Penggerek tongkol                    | 4,3  | 0  |
| Wereng jagung                        | 8  | 0  |
| Penggerek batang                     | 2  | 0  |
| Lalat bibit                          | 3  | 0  |
| <i>Jumlah/Total</i>                  | <i>75,7</i>  | <i>0</i>                                 |

Sumber/*Source*: Dinas Tanaman Pangan Dan Hortikultura Provinsi Kalimantan Selatan/ *Food Crops and Horticulture Service of Kalimantan Selatan Province*

**Tabel** 5.1.9 Luas Serangan dan Kerusakan Kedelai Menurut Kabupaten/Kota di Provinsi Kalimantan Selatan, 2018  
*Area of Plants Attacked and Damaged of Soybeans Kalimantan Selatan Province, 2018*

| Hama/Penyakit<br><i>Pest/Disease</i> | Kedelai<br><i>Soybeans</i>                                   |  |
|--------------------------------------|--|--|
|                                      | Luas Serangan<br><i>Area of<br/>Plants Attacked<br/>(Ha)</i> | Luas Puso<br><i>Area of Damaged<br/>(Ha)</i> |
| (1)                                  | (2)  | (3)  |
| Tikus                                | 7,5  | 0  |
| Busuk batang/rhizoktonia sp          | 0,5  | 0  |
| Kumbang daun                         | 3  | 0  |
| Ulat grayak                          | 4,5  | 0  |
| Ulat jengkal                         | 1,5  | 0  |
| Penggrek polong                      | 2  | 0  |
| Penggulung daun                      | 3  | 0  |
| Siput                                | 0,5  | 0  |
| Bercak coklat                        | 0,5  | 0  |
| <i>Jumlah/Total</i>                  | 23   | 0  |

Sumber/Source: Dinas Tanaman Pangan Dan Hortikultura Provinsi Kalimantan Selatan/ *Food Crops and Horticulture Service of Kalimantan Selatan Province*



**Table 5.1.10** Luas Serangan dan Kerusakan Kacang Tanah Menurut Kabupaten/ Kota di Provinsi Kalimantan Selatan, 2018  
*Area of Plants Attacked and Damaged of Peanut in Kalimantan Selatan Province, 2018*

| Hama/Penyakit<br><i>Pest/Disease</i> | Kacang Tanah<br><i>Peanut</i>                        |  |
|--------------------------------------|--|--|
|                                      | Luas Serangan<br><i>Area of Plants Attacked (Ha)</i> | Luas Puso<br><i>Area of Damaged (Ha)</i> |
| (1)                                  | (2)  | (3)                                      |
| Kera                                 | 0,5  | 0  |
| Kutu kebul                           | 0,1  | 0  |
| Ulat daun                            | 0,1  | 0  |
| Karat daun                           | 0,2  | 0  |
| <i>Jumlah/Total</i>                  | 0,9  | 0  |

Sumber/Source: Dinas Tanaman Pangan Dan Hortikultura Provinsi Kalimantan Selatan/ *Food Crops and Horticulture Service of Kalimantan Selatan Province*

## 5.2 HORTIKULTURA/HORTICULTURE

**Tabel** 5.2.1 Luas Panen Tanaman Sayuran Menurut Kabupaten/Kota dan Jenis Tanaman di Provinsi Kalimantan Selatan (ha), 2017-2018  
*Table* Harvested Area of Vegetables by Regency/Municipality and Kind of Plant in Kalimantan Selatan Province (ha), 2017-2018

| Kabupaten/Kota<br>Regency/Municipality | Bawang Merah<br>Shallot |            | Cabai Besar<br>Chilli |              | Kentang<br>Potato |          | Kubis<br>Cabbage |          |
|--|-------------------------|------------|-----------------------|--------------|-------------------|----------|------------------|----------|
|  | 2017                    | 2018       | 2017                  | 2018         | 2017              | 2018     | 2017             | 2018     |
| (1)                                    | (2)                     | (3)        | (4)                   | (5)          | (6)               | (7)      | (8)              | (9)      |
| <i>Kabupaten/Regency</i>               |                         |            |                       |              |                   |          |                  |          |
| 1. Tanah Laut                          | 19                      | 33         | 277                   | 330          | -                 | -        | 2                | -        |
| 2. Kotabaru                            | 9                       | 2          | 422                   | 197          | -                 | -        | -                | -        |
| 3. Banjar                              | -                       | 2          | 279                   | 270          | -                 | -        | -                | -        |
| 4. Barito Kuala                        | 6                       | 5          | 308                   | 331          | -                 | -        | -                | -        |
| 5. Tapin                               | 316                     | 145        | 480                   | 510          | -                 | -        | -                | -        |
| 6. Hulu Sungai Selatan                 | 50                      | 58         | 1 125                 | 968          | -                 | -        | -                | -        |
| 7. Hulu Sungai Tengah                  | -                       | -          | 362                   | 428          | -                 | -        | -                | -        |
| 8. Hulu Sungai Utara                   | 2                       | -          | 46                    | 56           | -                 | -        | -                | -        |
| 9. Tabalong                            | 7                       | 12         | 406                   | 348          | -                 | -        | -                | -        |
| 10. Tanah Bumbu                        | 2                       | 8          | 131                   | 115          | -                 | -        | 4                | -        |
| 11. Balangan                           | 6                       | 4          | 189                   | 366          | -                 | -        | -                | -        |
| <i>Kota/Municipality</i>               |                         |            |                       |              |                   |          |                  |          |
| 1. Banjarmasin                         | -                       | -          | -                     | -            | -                 | -        | -                | -        |
| 2. Banjarbaru                          | 5                       | -          | 88                    | 78           | -                 | -        | -                | 1        |
| <b>Jumlah/Total</b>                    | <b>422</b>              | <b>269</b> | <b>4 113</b>          | <b>3 997</b> | <b>-</b>          | <b>-</b> | <b>6</b>         | <b>1</b> |

Bersambung/To Be Continued...

Tabel 5.2.1 Lanjutan/Continue  
Table

| Kabupaten/Kota<br>Regency/Municipality | Petsai<br>Chinese<br>Cabbage |      | Tomat<br>Tomato |      | Wortel<br>Carrot |      |
|--|------------------------------|------|-----------------|------|------------------|------|
|  | 2017                         | 2018 | 2017            | 2018 | 2017             | 2018 |
| (1)                                    | (10)                         | (11) | (12)            | (13) | (14)             | (15) |
| <i>Kabupaten/Regency</i>               |                              |      |                 |      |                  |      |
| 1. Tanah Laut                          | 79                           | 66   | 108             | 90   | –                | –    |
| 2. Kotabaru                            | 141                          | 68   | 121             | 48   | –                | –    |
| 3. Banjar                              | –                            | –    | 10              | 23   | –                | –    |
| 4. Barito Kuala                        | 1                            | –    | 74              | 53   | –                | –    |
| 5. Tapin                               | 3                            | 3    | 30              | 19   | –                | –    |
| 6. Hulu Sungai Selatan                 | 13                           | 12   | 390             | 307  | –                | –    |
| 7. Hulu Sungai Tengah                  | 3                            | 4    | 106             | 114  | –                | –    |
| 8. Hulu Sungai Utara                   | –                            | –    | 13              | 8    | –                | –    |
| 9. Tabalong                            | 8                            | 9    | 150             | 100  | –                | –    |
| 10. Tanah Bumbu                        | 84                           | 89   | 33              | 31   | –                | –    |
| 11. Balangan                           | 5                            | 2    | 29              | 70   | –                | –    |
| <i>Kota/Municipality</i>               |                              |      |                 |      |                  |      |
| 1. Banjarmasin                         | 24                           | 24   | –               | –    | –                | –    |
| 2. Banjarbaru                          | 151                          | 172  | 41              | 41   | –                | –    |
| <i>Jumlah/Total</i>                    | 512                          | 449  | 1 105           | 904  | –                | –    |

Sumber/Source: BPS Provinsi Kalimantan Selatan, Statistik Pertanian Hortikultura SPH-SBS/ BPS-Statistics of Kalimantan Selatan Province, Agricultural Statistics for Horticulture SPH-SBS

**Tabel 5.2.2** Produksi Tanaman Sayuran Menurut Kabupaten/Kota dan Jenis Tanaman di Provinsi Kalimantan Selatan (kuintal), 2017-2018  
*Production of Vegetables by Regency/Municipality and Kind of Plant in Kalimantan Selatan Province (quintal), 2017-2018*

| Kabupaten/Kota<br>Regency/Municipality | Bawang Merah<br>Shallot |               | Cabai Besar<br>Chilli |                | Kentang<br>Potato |          | Kubis<br>Cabbage |            |
|--|-------------------------|---------------|-----------------------|----------------|-------------------|----------|------------------|------------|
|  | 2017                    | 2018          | 2017                  | 2018           | 2017              | 2018     | 2017             | 2018       |
| (1)                                    | (2)                     | (3)           | (4)                   | (5)            | (6)               | (7)      | (8)              | (9)        |
| <i>Kabupaten/Regency</i>               |                         |               |                       |                |                   |          |                  |            |
| 1. Tanah Laut                          | 456                     | 677           | 11 081                | 14 897         | –                 | –        | 151              | –          |
| 2. Kotabaru                            | 830                     | 4             | 11 076                | 9 062          | –                 | –        | –                | –          |
| 3. Banjar                              | –                       | 77            | 5 587                 | 3 456          | –                 | –        | –                | –          |
| 4. Barito Kuala                        | 457                     | 284           | 7 496                 | 9 177          | –                 | –        | –                | –          |
| 5. Tapin                               | 22 906                  | 8 904         | 34 453                | 33 110         | –                 | –        | –                | –          |
| 6. Hulu Sungai Selatan                 | 2 772                   | 3 689         | 110 081               | 116 219        | –                 | –        | –                | –          |
| 7. Hulu Sungai Tengah                  | –                       | –             | 18 168                | 19 978         | –                 | –        | –                | –          |
| 8. Hulu Sungai Utara                   | 60                      | –             | 2 968                 | 3 761          | –                 | –        | –                | –          |
| 9. Tabalong                            | 490                     | 168           | 5 780                 | 4 810          | –                 | –        | –                | –          |
| 10. Tanah Bumbu                        | 36                      | 139           | 4 713                 | 4 424          | –                 | –        | 113              | –          |
| 11. Balangan                           | 44                      | 173           | 2 012                 | 8 590          | –                 | –        | –                | –          |
| <i>Kota/Municipality</i>               |                         |               |                       |                |                   |          |                  |            |
| 1. Banjarmasin                         | –                       | –             | –                     | –              | –                 | –        | –                | –          |
| 2. Banjarbaru                          | 405                     | –             | 8 658                 | 10 843         | –                 | –        | –                | 150        |
| <b>Jumlah/Total</b>                    | <b>28 456</b>           | <b>14 115</b> | <b>222 073</b>        | <b>238 327</b> | <b>–</b>          | <b>–</b> | <b>264</b>       | <b>150</b> |

Bersambung/To Be Continued...

Tabel 5.2.2 Lanjutan/Continue  
Table

| Kabupaten/Kota<br>Regency/Municipality | Petsai<br>Chinese<br>Cabbage |        | Tomat<br>Tomato |        | Wortel<br>Carrot |      |
|--|------------------------------|--------|-----------------|--------|------------------|------|
|  | 2017                         | 2018   | 2017            | 2018   | 2017             | 2018 |
| (1)                                    | (10)                         | (11)   | (12)            | (13)   | (14)             | (15) |
| <i>Kabupaten/Regency</i>               |                              |        |                 |        |                  |      |
| 1. Tanah Laut                          | 3 282                        | 3 115  | 5 836           | 5 554  | –                | –    |
| 2. Kotabaru                            | 4 771                        | 1 048  | 6 476           | 3 601  | –                | –    |
| 3. Banjar                              | –                            | –      | 221             | 617    | –                | –    |
| 4. Barito Kuala                        | 18                           | –      | 2 907           | 2 273  | –                | –    |
| 5. Tapin                               | 44                           | 80     | 1 934           | 1 211  | –                | –    |
| 6. Hulu Sungai Selatan                 | 787                          | 717    | 52 136          | 36 804 | –                | –    |
| 7. Hulu Sungai Tengah                  | 76                           | 99     | 8 837           | 9 285  | –                | –    |
| 8. Hulu Sungai Utara                   | –                            | –      | 718             | 541    | –                | –    |
| 9. Tabalong                            | 130                          | 165    | 2 810           | 1 520  | –                | –    |
| 10. Tanah Bumbu                        | 3 113                        | 2 374  | 1 580           | 1 626  | –                | –    |
| 11. Balangan                           | 5                            | 45     | 441             | 4 766  | –                | –    |
| <i>Kota/Municipality</i>               |                              |        |                 |        |                  |      |
| 1. Banjarmasin                         | 849                          | 806    | –               | –      | –                | –    |
| 2. Banjarbaru                          | 9 428                        | 15 295 | 7 632           | 10 325 | –                | –    |
| <i>Jumlah/Total</i>                    | 22 503                       | 23 744 | 91 528          | 78 123 | –                | –    |

Sumber/Source: BPS Provinsi Kalimantan Selatan, Statistik Pertanian Hortikultura SPH-SBS/ BPS-Statistics of Kalimantan Selatan Province, Agricultural Statistics for Horticulture SPH-SBS

**Tabel** 5.2.3 Luas Panen Tanaman Sayuran dan Buah-Buahan Semusim Menurut Jenis Tanaman di Provinsi Kalimantan Selatan (ha), 2015-2018  
**Table** *Harvested Area of Seasonal Vegetables and Fruits by Kind of Plant in Kalimantan Selatan Province (ha), 2015-2018*

| Jenis Tanaman<br><i>Kind of Plant</i> | 2015 <sup>1</sup> | 2016 <sup>1</sup> | 2017 <sup>2</sup> | 2018 <sup>2</sup> |
|---------------------------------------|-------------------|-------------------|-------------------|-------------------|
| (1)                                   | (2)               | (3)               | (4)               | (5)               |
| 1. Bawang Merah/ <i>Shallot</i>       | 148               | 247               | 422               | 269               |
| 2. Cabai Besar/ <i>Chilli</i>         | 1 961             | 2 617             | 4 113             | 3 997             |
| 3. Kentang/ <i>Potato</i>             | -                 | -                 | -                 | -                 |
| 4. Kubis/ <i>Cabbage</i>              | 6                 | 6                 | 6                 | 1                 |
| 5. Petsai/ <i>Chinese Cabbage</i>     | 477               | 452               | 512               | 449               |
| 6. Tomat/ <i>Tomato</i>               | -                 | -                 | 1 105             | 904               |
| 7. Wortel/ <i>Carrot</i>              | -                 | -                 | -                 | -                 |
| Jumlah/ <i>Total</i>                  | 2 592             | 3 322             | 6 158             | 5 620             |

Sumber/*Source*: <sup>1</sup> Dinas Tanaman Pangan dan Hortikultura melalui survei pertanian hortikultura/*Food Crops and Horticulture Departement through Agriculture Survey for Horticulture*

<sup>2</sup> BPS Provinsi Kalimantan Selatan, Statistik Pertanian Hortikultura SPH-SBS/*BPS-Statistics of Kalimantan Selatan Province, Agricultural Statistics for Horticulture SPH-SBS*

**Tabel** 5.2.4 Produksi Tanaman Sayuran dan Buah-Buahan Semusim Menurut Jenis Tanaman di Provinsi Kalimantan Selatan (kuintal), 2015-2018  
*Table* Production of Seasonal Vegetables and Fruits by Kind of Plant in Kalimantan Selatan Province (quintal), 2015-2018

| Jenis Tanaman<br><i>Kind of Plant</i> | 2015 <sup>1</sup> | 2016 <sup>1</sup> | 2017 <sup>2</sup> | 2018 <sup>2</sup> |
|---------------------------------------|-------------------|-------------------|-------------------|-------------------|
| (1)                                   | (2)               | (3)               | (4)               | (5)               |
| 1. Bawang Merah/ <i>Shallot</i>       | 867               | 1 160             | 28 456            | 14 115            |
| 2. Cabai Besar/ <i>Chilli</i>         | 4 789             | 16 139            | 222 073           | 238 327           |
| 3. Kentang/ <i>Potato</i>             | -                 | -                 | -                 | -                 |
| 4. Kubis/ <i>Cabbage</i>              | 7                 | 17                | 264               | 150               |
| 5. Petsai/ <i>Chinese Cabbage</i>     | 1 458             | 1 502             | 22 503            | 23 744            |
| 6. Tomat/ <i>Tomato</i>               | -                 | -                 | 91 528            | 78 123            |
| 7. Wortel/ <i>Carrot</i>              | -                 | -                 | -                 | -                 |
| Jumlah/ <i>Total</i>                  | 7 121             | 18 818            | 364 824           | 354 459           |

Sumber/*Source*: <sup>1</sup> Dinas Tanaman Pangan dan Hortikultura melalui survei pertanian hortikultura/*Food Crops and Horticulture Departement through Agriculture Survey for Horticulture*

<sup>2</sup> BPS, Statistik Pertanian Hortikultura SPH-SBS/ *BPS-Statistics Indonesia, Agricultural Statistic for Horticulture SPH - SBS*

**Tabel 5.2.5** Luas Panen Tanaman Biofarmaka Menurut Kabupaten/Kota dan Jenis Tanaman di Provinsi Kalimantan Selatan (m<sup>2</sup>), 2017-2018  
*Harvested Area of Medicinal Plants by Regency/Municipality and Kind of Plant in Kalimantan Selatan Province (m<sup>2</sup>), 2017-2018*

| Kabupaten/Kota<br>Regency/Municipality | Jahe<br>Ginger   |                  | Laos/Lengkuas<br>Galanga |                |
|--|------------------|------------------|--------------------------|----------------|
|  | 2017             | 2018             | 2017                     | 2018           |
| (1)                                    | (2)              | (3)              | (4)                      | (5)            |
| <i>Kabupaten/Regency</i>               |                  |                  |                          |                |
| 1. Tanah Laut                          | 791              | 30 543           | 31                       | 34             |
| 2. Kotabaru                            | 0                | 0                | 0                        | 0              |
| 3. Banjar                              | 2 016 392        | 2 280 056        | 111 250                  | 180 629        |
| 4. Barito Kuala                        | 209              | 490              | 12 845                   | 5 830          |
| 5. Tapin                               | 160 000          | 80 000           | 0                        | 0              |
| 6. Hulu Sungai Selatan                 | 4 486            | 2 275            | 3 000                    | 1 662          |
| 7. Hulu Sungai Tengah                  | 2 261            | 2 334            | 1 450                    | 1 030          |
| 8. Hulu Sungai Utara                   | 8                | 11               | 6                        | 8              |
| 9. Tabalong                            | 583              | 1 757            | 670                      | 1 797          |
| 10. Tanah Bumbu                        | 13 270           | 19 950           | 1 100                    | 5 850          |
| 11. Balangan                           | 16 896           | 70 037           | 9 401                    | 18 411         |
| <i>Kota/Municipality</i>               |                  |                  |                          |                |
| 1. Banjarmasin                         | 0                | 0                | 0                        | 0              |
| 2. Banjarbaru                          | 295              | 287              | 239                      | 173            |
| <b>Jumlah/Total</b>                    | <b>2 215 191</b> | <b>2 487 740</b> | <b>139 992</b>           | <b>215 424</b> |

Bersambung/To Be Continued...



Tabel 5.2.5 Lanjutan/Continue  
Table

| Kabupaten/Kota<br>Regency/Municipality | Kencur<br>East Indian Galangal |           | Kunyit<br>Turmeric |           |
|--|--------------------------------|-----------|--------------------|-----------|
|  | 2017                           | 2018      | 2017               | 2018      |
| (1)                                    | (6)                            | (7)       | (8)                | (9)       |
| <i>Kabupaten/Regency</i>               |                                |           |                    |           |
| 1. Tanah Laut                          | 909                            | 1 528     | 916                | 320       |
| 2. Kotabaru                            | 0                              | 0         | 0                  | 0         |
| 3. Banjar                              | 2 860 531                      | 1 505 506 | 2 131 146          | 1 480 346 |
| 4. Barito Kuala                        | 303                            | 509       | 237                | 459       |
| 5. Tapin                               | 30 000                         | 20 000    | 0                  | 10 000    |
| 6. Hulu Sungai Selatan                 | 5 984                          | 1 746     | 2 520              | 2 216     |
| 7. Hulu Sungai Tengah                  | 919                            | 929       | 1 069              | 2 003     |
| 8. Hulu Sungai Utara                   | 5                              | 10        | 7                  | 11        |
| 9. Tabalong                            | 687                            | 1 388     | 685                | 1 503     |
| 10. Tanah Bumbu                        | 470                            | 5 175     | 1 203              | 5 102     |
| 11. Balangan                           | 4 195                          | 3 660     | 3 625              | 3 661     |
| <i>Kota/Municipality</i>               |                                |           |                    |           |
| 1. Banjarmasin                         | 0                              | 0         | 0                  | 0         |
| 2. Banjarbaru                          | 227                            | 148       | 348                | 320       |
| <i>Jumlah/Total</i>                    | 2 904 230                      | 1 540 599 | 2 141 756          | 1 505 941 |

Sumber/Source : BPS Provinsi Kalimantan Selatan, Statistik Pertanian Hortikultura SPH-TBF/ BPS-Statistics of Kalimantan Selatan Province, Agricultural Statistics for Horticulture SPH-TBF

**Tabel 5.2.6** Produksi Tanaman Biofarmaka Menurut Kabupaten/Kota dan Jenis Tanaman di Provinsi Kalimantan Selatan (Kg), 2017-2018  
*Production of Medicinal Plants by Regency/Municipality and Kind of Plant in Kalimantan Selatan Province (Kg), 2017-2018*

| Kabupaten/Kota<br>Regency/Municipality | Jahe<br>Ginger   |                  | Laos/Lengkuas<br>Galanga |                |
|--|------------------|------------------|--------------------------|----------------|
|  | 2017             | 2018             | 2017                     | 2018           |
| (1)                                    | (2)              | (3)              | (4)                      | (5)            |
| <i>Kabupaten/Regency</i>               |                  |                  |                          |                |
| 1. Tanah Laut                          | 1 374            | 13 312           | 342                      | 486            |
| 2. Kotabaru                            | 0                | 0                | 0                        | 0              |
| 3. Banjar                              | 2 887 215        | 2 530 588        | 177 254                  | 210 792        |
| 4. Barito Kuala                        | 642              | 1 551            | 16 912                   | 20 763         |
| 5. Tapin                               | 185 000          | 87 000           | 0                        | 0              |
| 6. Hulu Sungai Selatan                 | 12 748           | 11 905           | 5 102                    | 8 085          |
| 7. Hulu Sungai Tengah                  | 6 967            | 7 799            | 5 305                    | 3 869          |
| 8. Hulu Sungai Utara                   | 16               | 20               | 13                       | 19             |
| 9. Tabalong                            | 3 729            | 10 794           | 4 368                    | 10 578         |
| 10. Tanah Bumbu                        | 25 387           | 21 920           | 2 651                    | 31 416         |
| 11. Balangan                           | 16 259           | 32 149           | 15 531                   | 13 725         |
| <i>Kota/Municipality</i>               |                  |                  |                          |                |
| 1. Banjarmasin                         | 0                | 0                | 0                        | 0              |
| 2. Banjarbaru                          | 973              | 726              | 605                      | 616            |
| <b>Jumlah/Total</b>                    | <b>3 140 310</b> | <b>2 717 764</b> | <b>228 083</b>           | <b>300 349</b> |

Bersambung/*To Be Continued...*

Tabel  
Table 5.2.6 Lanjutan/Continue

| Kabupaten/Kota<br>Regency/Municipality | Kencur<br>East Indian Galangal |           | Kunyit<br>Turmeric |           |
|--|--------------------------------|-----------|--------------------|-----------|
|  | 2017                           | 2018      | 2017               | 2018      |
| (1)                                    | (6)                            | (7)       | (8)                | (9)       |
| <i>Kabupaten/Regency</i>               |                                |           |                    |           |
| 1. Tanah Laut                          | 1 216                          | 4 198     | 1 031              | 1 560     |
| 2. Kotabaru                            | 0                              | 0         | 0                  | 0         |
| 3. Banjar                              | 3 511 931                      | 1 815 603 | 3 222 819          | 1 687 453 |
| 4. Barito Kuala                        | 607                            | 775       | 586                | 1 225     |
| 5. Tapin                               | 21 000                         | 17 000    | 0                  | 6 700     |
| 6. Hulu Sungai Selatan                 | 2 373                          | 5 343     | 1 205              | 10 570    |
| 7. Hulu Sungai Tengah                  | 2 257                          | 2 375     | 2 558              | 5 482     |
| 8. Hulu Sungai Utara                   | 12                             | 20        | 13                 | 22        |
| 9. Tabalong                            | 3 837                          | 9 312     | 3 819              | 9 763     |
| 10. Tanah Bumbu                        | 1 062                          | 14 569    | 2 481              | 18 752    |
| 11. Balangan                           | 5 545                          | 2 123     | 7 155              | 3 076     |
| <i>Kota/Municipality</i>               |                                |           |                    |           |
| 1. Banjarmasin                         | 0                              | 0         | 0                  | 0         |
| 2. Banjarbaru                          | 486                            | 187       | 1 072              | 495       |
| <i>Jumlah/Total</i>                    | 3 550 326                      | 1 871 505 | 3 242 739          | 1 745 098 |

Sumber/Source : BPS Provinsi Kalimantan Selatan, Statistik Pertanian Hortikultura SPH-TBF/ BPS-Statistics of Kalimantan Selatan Province, Agricultural Statistics for Horticulture SPH-TBF

**Tabel 5.2.7** Luas Panen Tanaman Biofarmaka Menurut Jenis Tanaman di Provinsi Kalimantan Selatan (m<sup>2</sup>), 2015-2018  
*Harvested Area of Medicinal Plants by Kind of Plant in Kalimantan Selatan Province (m<sup>2</sup>), 2015-2018*

| Jenis Tanaman<br><i>Kind of Plant</i> | 2015      | 2016 | 2017      | 2018      |
|---------------------------------------|-----------|------|-----------|-----------|
| (1)                                   | (2)       | (3)  | (4)       | (5)       |
| 1. Jahe/Ginger                        | 4 857 482 | ...  | 2 215 191 | 2 487 740 |
| 2. Laos/Lengkuas/Galanga              | 130 682   | ...  | 139 992   | 215 424   |
| 3. Kencur/East Indian/Galangal        | 2 869 034 | ...  | 2 904 230 | 1 540 599 |
| 4. Kunyit/Turmeric                    | 1 730 322 | ...  | 2 141 756 | 1 505 941 |
| Jumlah/Total                          | 9 587 521 | ...  | 7 401 169 | 5 749 704 |

Sumber/Source : BPS Provinsi Kalimantan Selatan, Statistik Pertanian Hortikultura SPH-TBF/BPS-Statistics of Kalimantan Selatan Province, Agricultural Statistics for Horticulture SPH-TBF

**Table 5.2.8** Produksi Tanaman Biofarmaka Menurut Jenis Tanaman di Provinsi Kalimantan Selatan (kg), 2015-2018  
*Production of Medicinal Plants by Kind of Plant in Kalimantan Selatan Province (kg), 2015-2018*

| Jenis Tanaman<br><i>Kind of Plant</i> | 2015      | 2016 | 2017       | 2018      |
|---------------------------------------|-----------|------|------------|-----------|
| (1)                                   | (2)       | (3)  | (4)        | (5)       |
| 1. Jahe/Ginger                        | 3 908 500 | ...  | 3 140 310  | 2 717 764 |
| 2. Laos/Lengkuas/Galanga              | 185 476   | ...  | 228 083    | 300 349   |
| 3. Kencur/East Indian/Galangal        | 3 574 325 | ...  | 3 550 326  | 1 871 505 |
| 4. Kunyit/Turmeric                    | 2 299 049 | ...  | 3 242 739  | 1 745 098 |
| Jumlah/Total                          | 9 967 350 | ...  | 10 161 458 | 6 634 716 |

Sumber/Source : BPS Provinsi Kalimantan Selatan, Statistik Pertanian Hortikultura SPH-TBF/ *BPS-Statistics of Kalimantan Selatan Province, Agricultural Statistics for Horticulture SPH-TBF*

**Tabel 5.2.9** Luas Panen Tanaman Hias Menurut Kabupaten/Kota dan Jenis Tanaman di Provinsi Kalimantan Selatan (m<sup>2</sup>), 2017-2018  
*Harvested Area of Ornamental Plants by Regency/Municipality and Kind of Plant in Kalimantan Selatan Province (m<sup>2</sup>), 2017-2018*

| Kabupaten/Kota<br>Regency/Municipality | Anggrek<br><i>Orchid</i> |            | Krisan<br><i>Chrysantemum</i> |          | Mawar<br><i>Rosel</i> |          | Sedap Malam<br><i>Tuberose</i> |          |
|--|--------------------------|------------|-------------------------------|----------|-----------------------|----------|--------------------------------|----------|
|  | 2017                     | 2018       | 2017                          | 2018     | 2017                  | 2018     | 2017                           | 2018     |
| (1)                                    | (2)                      | (3)        | (4)                           | (5)      | (6)                   | (7)      | (8)                            | (9)      |
| <i>Kabupaten/Regency</i>               |                          |            |                               |          |                       |          |                                |          |
| 1. Tanah Laut                          | 0                        | 0          | 0                             | 0        | 0                     | 0        | 0                              | 0        |
| 2. Kotabaru                            | 0                        | 0          | 0                             | 0        | 0                     | 0        | 0                              | 0        |
| 3. Banjar                              | 0                        | 0          | 0                             | 0        | 8 015                 | 0        | 0                              | 0        |
| 4. Barito Kuala                        | 0                        | 0          | 0                             | 0        | 0                     | 0        | 0                              | 0        |
| 5. Tapin                               | 0                        | 0          | 0                             | 0        | 0                     | 0        | 0                              | 0        |
| 6. Hulu Sungai Selatan                 | 27                       | 18         | 0                             | 0        | 0                     | 7        | 0                              | 0        |
| 7. Hulu Sungai Tengah                  | 0                        | 0          | 0                             | 0        | 0                     | 0        | 0                              | 0        |
| 8. Hulu Sungai Utara                   | 0                        | 0          | 0                             | 0        | 0                     | 0        | 0                              | 0        |
| 9. Tabalong                            | 252                      | 0          | 56                            | 0        | 268                   | 0        | 52                             | 0        |
| 10. Tanah Bumbu                        | 0                        | 0          | 0                             | 0        | 0                     | 0        | 0                              | 0        |
| 11. Balangan                           | 0                        | 0          | 0                             | 0        | 0                     | 0        | 0                              | 0        |
| <i>Kota/Municipality</i>               |                          |            |                               |          |                       |          |                                |          |
| 1. Banjarmasin                         | 32                       | 145        | 0                             | 0        | 0                     | 0        | 0                              | 0        |
| 2. Banjarbaru                          | 39                       | 0          | 0                             | 0        | 60                    | 0        | 2                              | 0        |
| <b>Jumlah/Total</b>                    | <b>350</b>               | <b>163</b> | <b>56</b>                     | <b>0</b> | <b>8 343</b>          | <b>7</b> | <b>54</b>                      | <b>0</b> |

Sumber/Source : BPS Provinsi Kalimantan Selatan, Statistik Pertanian Hortikultura SPH-TH/ BPS-Statistics of Kalimantan Selatan Province, Agricultural Statistics for Horticulture SPH-TH

**Table 5.2.10** Produksi Tanaman Hias Menurut Kabupaten/Kota dan Jenis Tanaman di Provinsi Kalimantan Selatan (tangkai), 2017-2018  
*Production of Ornamental Plants by Regency/Municipality and Kind of Plant in Kalimantan Selatan Province (stem), 2017-2018*

| Kabupaten/Kota<br>Regency/Municipality | Anggrek<br><i>Orchid</i> |            | Krisan<br><i>Chrysantemum</i> |          | Mawar<br><i>Rosel</i> |                | Sedap Malam<br><i>Tuberose</i> |          |
|--|--------------------------|------------|-------------------------------|----------|-----------------------|----------------|--------------------------------|----------|
|  | 2017                     | 2018       | 2017                          | 2018     | 2017                  | 2018           | 2017                           | 2018     |
| (1)                                    | (2)                      | (3)        | (4)                           | (5)      | (6)                   | (7)            | (8)                            | (9)      |
| <i>Kabupaten/Regency</i>               |                          |            |                               |          |                       |                |                                |          |
| 1. Tanah Laut                          | 0                        | 0          | 0                             | 0        | 0                     | 0              | 0                              | 0        |
| 2. Kotabaru                            | 0                        | 0          | 0                             | 0        | 0                     | 0              | 0                              | 0        |
| 3. Banjar                              | 0                        | 0          | 0                             | 0        | 167 215               | 485 880        | 0                              | 0        |
| 4. Barito Kuala                        | 0                        | 0          | 0                             | 0        | 0                     | 0              | 0                              | 0        |
| 5. Tapin                               | 0                        | 0          | 0                             | 0        | 0                     | 0              | 0                              | 0        |
| 6. Hulu Sungai Selatan                 | 73                       | 181        | 0                             | 0        | 0                     | 75             | 0                              | 0        |
| 7. Hulu Sungai Tengah                  | 0                        | 0          | 0                             | 0        | 4 580                 | 10 800         | 0                              | 0        |
| 8. Hulu Sungai Utara                   | 0                        | 0          | 0                             | 0        | 0                     | 0              | 0                              | 0        |
| 9. Tabalong                            | 78 050                   | 0          | 33 825                        | 0        | 124 220               | 0              | 6 340                          | 0        |
| 10. Tanah Bumbu                        | 0                        | 0          | 0                             | 0        | 0                     | 0              | 0                              | 0        |
| 11. Balangan                           | 0                        | 0          | 0                             | 0        | 0                     | 0              | 0                              | 0        |
| <i>Kota/Municipality</i>               |                          |            |                               |          |                       |                |                                |          |
| 1. Banjarmasin                         | 508                      | 530        | 0                             | 0        | 0                     | 0              | 0                              | 0        |
| 2. Banjarbaru                          | 398                      | 210        | 0                             | 0        | 533                   | 400            | 30                             | 0        |
| <b>Jumlah/Total</b>                    | <b>79 029</b>            | <b>921</b> | <b>33 825</b>                 | <b>0</b> | <b>296 548</b>        | <b>497 155</b> | <b>6 370</b>                   | <b>0</b> |

Sumber/Source : BPS Provinsi Kalimantan Selatan, Statistik Pertanian Hortikultura SPH-TH/ BPS-Statistics of Kalimantan Selatan Province, Agricultural Statistics for Horticulture SPH-TH

**Tabel** 5.2.11 Luas Panen Tanaman Hias Menurut Jenis Tanaman di Provinsi Kalimantan Selatan (m<sup>2</sup>), 2015-2018  
**Table** *Harvested Area of Ornamental Plants by Kind of Plant in Kalimantan Selatan Province (m<sup>2</sup>), 2015-2018*

| Jenis Tanaman<br><i>Kind of Plant</i> | 2015  | 2016 | 2017  | 2018 |
|---------------------------------------|-------|------|-------|------|
| (1)                                   | (2)   | (3)  | (4)   | (5)  |
| 1. Anggrek/Orchid                     | 249   | ...  | 350   | 163  |
| 2. Krisan/Chrysantemum                | 0     | ...  | 56    | 0    |
| 3. Mawar/Rosel                        | 766   | ...  | 8 343 | 7    |
| 4. Sedap Malam/Tuberose               | 8     | ...  | 54    | 0    |
| Jumlah/Total                          | 1 023 | ...  | 8 803 | 170  |

Sumber/Source : BPS Provinsi Kalimantan Selatan, Statistik Pertanian Hortikultura SPH-TH/ *BPS-Statistics of Kalimantan Selatan Province, Agricultural Statistics for Horticulture SPH-TH*



**Table 5.2.12** Produksi Tanaman Hias Menurut Jenis Tanaman di Provinsi Kalimantan Selatan (tangkai), 2015-2018  
*Production of Ornamental Plants by Kind of Plant in Kalimantan Selatan Province (stem), 2015-2018*

| Jenis Tanaman<br><i>Kind of Plant</i> | 2015    | 2016 | 2017    | 2018    |
|---------------------------------------|---------|------|---------|---------|
| (1)                                   | (2)     | (3)  | (4)     | (5)     |
| 1. Anggrek/Orchid                     | 1 549   | ...  | 79 029  | 921     |
| 2. Krisan/Chrysantemum                | 0       | ...  | 33 825  | 0       |
| 3. Mawar/Rosel                        | 279 737 | ...  | 296 548 | 497 155 |
| 4. Sedap Malam/Tuberose               | 74      | ...  | 6 370   | 0       |
| Jumlah/ <i>Total</i>                  | 281 360 | ...  | 415 772 | 498 076 |

Sumber/*Source* : BPS Provinsi Kalimantan Selatan, Statistik Pertanian Hortikultura SPH-TH/ *BPS-Statistics of Kalimantan Selatan Province, Agricultural Statistics for Horticulture SPH-TH*

**Tabel 5.2.13** Produksi Buah-Buahan Tahunan Menurut Kabupaten/Kota dan Jenis Tanaman di Provinsi Kalimantan Selatan (kuintal), 2017-2018  
*Production of Annual Fruits by Regency/Municipality and Kind of Plant in Kalimantan Selatan Province (quintal), 2017-2018*

| Kabupaten/Kota<br>Regency/Municipality | Mangga<br>Mango |                | Durian<br>Durian |                | Jeruk<br>Orange  |                  |
|--|-----------------|----------------|------------------|----------------|------------------|------------------|
|  | 2017            | 2018           | 2017             | 2018           | 2017             | 2018             |
| (1)                                    | (2)             | (3)            | (4)              | (5)            | (6)              | (7)              |
| <i>Kabupaten/Regency</i>               |                 |                |                  |                |                  |                  |
| 1. Tanah Laut                          | 3 653           | 14 023         | 5 890            | 17 502         | 4 505            | 5 186            |
| 2. Kotabaru                            | 11 668          | 11 777         | 11 088           | 23 527         | 4 692            | 26 375           |
| 3. Banjar                              | 2 391           | 2 646          | 17 148           | 145 047        | 43 800           | 97 764           |
| 4. Barito Kuala                        | 38 399          | 37 754         | 1 532            | 604            | 915 426          | 939 242          |
| 5. Tapin                               | 1 556           | 19 790         | 3 145            | 24 374         | 142 808          | 258 117          |
| 6. Hulu Sungai Selatan                 | 4 287           | 10 860         | 4 419            | 12 253         | 4 488            | 19 977           |
| 7. Hulu Sungai Tengah                  | 3 914           | 3 875          | 9 986            | 9 352          | 111 196          | 109 761          |
| 8. Hulu Sungai Utara                   | 3 011           | 4 361          | 36               | 55             | 582              | 659              |
| 9. Tabalong                            | 337             | 619            | 3 174            | 4 221          | 48               | 579              |
| 10. Tanah Bumbu                        | 3 567           | 1 440          | 686              | 420            | 3 483            | 1 418            |
| 11. Balangan                           | 2 510           | 2 370          | 10 666           | 10 588         | 3 148            | 4 316            |
| <i>Kota/Municipality</i>               |                 |                |                  |                |                  |                  |
| 1. Banjarmasin                         | 75              | 0              | 0                | 0              | 1 939            | 1 154            |
| 2. Banjarbaru                          | 3 433           | 3 395          | 1 767            | 4 970          | 2 334            | 8 077            |
| <b>Jumlah/Total</b>                    | <b>78 801</b>   | <b>112 910</b> | <b>69 537</b>    | <b>252 913</b> | <b>1 238 449</b> | <b>1 472 625</b> |

Sumber/Source: Dinas Tanaman Pangan Dan Hortikultura Provinsi Kalimantan Selatan/ *Food Crops and Horticulture Service of Kalimantan Selatan Province*

Table 5.2.13 Lanjutan/Continue  
Table

| Kabupaten/Kota<br>Regency/Municipality | Pisang<br>Banana |         | Pepaya<br>Papaya |        | Nanas<br>Pineapple |         |
|--|------------------|---------|------------------|--------|--------------------|---------|
|  | 2017             | 2018    | 2017             | 2018   | 2017               | 2018    |
| (1)                                    | (8)              | (9)     | (10)             | (11)   | (12)               | (13)    |
| <i>Kabupaten/Regency</i>               |                  |         |                  |        |                    |         |
| 1. Tanah Laut                          | 10 455           | 30 613  | 9 503            | 15 707 | 689                | 475     |
| 2. Kotabaru                            | 44 560           | 44 011  | 31 047           | 32 162 | 2 153              | 3 816   |
| 3. Banjar                              | 150 360          | 143 160 | 8 392            | 9 035  | 302                | 361     |
| 4. Barito Kuala                        | 34 829           | 23 772  | 1 355            | 722    | 111 443            | 113 712 |
| 5. Tapin                               | 31 856           | 87 392  | 1 443            | 3 973  | 156                | 403     |
| 6. Hulu Sungai Selatan                 | 32 390           | 62 219  | 2 093            | 3 264  | 386                | 1 251   |
| 7. Hulu Sungai Tengah                  | 158 498          | 157 842 | 2 284            | 2 335  | 359                | 365     |
| 8. Hulu Sungai Utara                   | 5 949            | 6 809   | 391              | 353    | 8                  | 7       |
| 9. Tabalong                            | 37 463           | 37 391  | 629              | 511    | 416                | 412     |
| 10. Tanah Bumbu                        | 42 721           | 17 133  | 1 748            | 611    | 277                | 211     |
| 11. Balangan                           | 243 715          | 199 935 | 885              | 520    | 152                | 473     |
| <i>Kota/Municipality</i>               |                  |         |                  |        |                    |         |
| 1. Banjarmasin                         | 110              | 116     | 0                | 0      | 0                  | 0       |
| 2. Banjarbaru                          | 758              | 3 671   | 4 264            | 23 134 | 53                 | 77      |
| Jumlah/Total                           | 793 664          | 814 064 | 64 034           | 92 327 | 116 394            | 121 563 |

Sumber/Source: Dinas Tanaman Pangan Dan Hortikultura Provinsi Kalimantan Selatan/ Food Crops and Horticulture Service of Kalimantan Selatan Province

**Tabel** 5.2.14 Produksi Buah-Buahan Tahunan Menurut Jenis Tanaman di Provinsi Kalimantan Selatan (kuintal), 2015-2018  
**Table** *Production of Annual Fruits by Kind of Plant in Kalimantan Selatan Province (quintal), 2015-2018*

| Jenis Tanaman<br><i>Kind of Plant</i> | 2015      | 2016      | 2017      | 2018      |
|---------------------------------------|-----------|-----------|-----------|-----------|
| (1)                                   | (2)       | (3)       | (4)       | (5)       |
| 1. Mangga/Mango                       | 85 742    | 75 853    | 78 801    | 112 910   |
| 2. Durian/Durian                      | 154 188   | 125 482   | 69 537    | 252 913   |
| 3. Jeruk/Orange                       | 1 129 862 | 1 082 105 | 1 238     | 1472 625  |
| 4. Pisang/Banana                      | 794 928   | 816 066   | 793 664   | 814 064   |
| 5. Pepaya/Papaya                      | 156 610   | 38 410    | 64 034    | 92 327    |
| 6. Nanas/Pineapple                    | 598 982   | 156 514   | 116 394   | 121 563   |
| <i>Jumlah/Total</i>                   | 2 920 312 | 2 294 430 | 1 123 668 | 2 866 402 |

Sumber/Source: Dinas Tanaman Pangan Dan Hortikultura Provinsi Kalimantan Selatan/ *Food Crops and Horticulture Service of Kalimantan Selatan Province*

**5.3 PERKEBUNAN/ESTATE CROPS**

**Tabel 5.3.1** Luas Areal Tanaman Perkebunan Menurut Kabupaten/Kota dan Jenis Tanaman di Provinsi Kalimantan Selatan (Ha), 2017-2018  
*Planted Area of Estate Crops by Regency/Municipality & Type of Crops In Kalimantan Selatan Province (Hectare), 2017-2018*

| Kabupaten/Kota<br>Regency/Municipality | Kelapa Sawit<br>Oil Palm |                | Kelapa<br>Coconut |               | Karet<br>Rubber |                |
|--|--------------------------|----------------|-------------------|---------------|-----------------|----------------|
|  | 2017                     | 2018           | 2017              | 2018          | 2017            | 2018           |
| (1)                                    | (2)                      | (3)            | (4)               | (5)           | (6)             | (7)            |
| <i>Kabupaten/Regency</i>               |                          |                |                   |               |                 |                |
| 1. Tanah Laut                          | 73 145                   | 73 121         | 1 034             | 911           | 21 708          | 21 584         |
| 2. Kotabaru                            | 154 676                  | 155 103        | 5 049             | 5 067         | 10 468          | 10 570         |
| 3. Banjar                              | 20 710                   | 21 402         | 3 308             | 3 124         | 41 132          | 41 268         |
| 4. Barito Kuala                        | 20 748                   | 20 985         | 11 323            | 10 585        | 2 810           | 2 832          |
| 5. Tapin                               | 55 018                   | 55 361         | 1 668             | 1 669         | 19 237          | 18 380         |
| 6. Hulu Sungai Selatan                 | 13 362                   | 13 294         | 8 253             | 7 917         | 15 555          | 15 638         |
| 7. Hulu Sungai Tengah                  | 0                        | 0              | 5 181             | 5 181         | 26 064          | 26 064         |
| 8. Hulu Sungai Utara                   | 3 829                    | 3 829          | 1 235             | 1 235         | 1 182           | 1 180          |
| 9. Tabalong                            | 5 638                    | 5 549          | 1 946             | 1 946         | 69 446          | 69 605         |
| 10. Tanah Bumbu                        | 73 865                   | 73 865         | 2 071             | 2 026         | 23 485          | 23 740         |
| 11. Balangan                           | 2 278                    | 2 278          | 855               | 855           | 38 035          | 38 035         |
| <i>Kota/Municipality</i>               |                          |                |                   |               |                 |                |
| 1. Banjarmasin                         | 0                        | 0              | 204               | 224           | 0               | 0              |
| 2. Banjarbaru                          | 145                      | 145            | 133               | 133           | 1 083           | 1 085          |
| <b>Jumlah/Total</b>                    | <b>423 414</b>           | <b>424 932</b> | <b>42 260</b>     | <b>40 873</b> | <b>270 205</b>  | <b>269 981</b> |

Bersambung/To Be Continued...

**Tabel** 5.3.1 Lanjutan/*Continued*  
*Table*

| Kabupaten/Kota<br><i>Regency/Municipality</i> | Kopi<br><i>Coffee</i> |              | Kakao<br><i>Cocoa</i> |            | Tebu<br><i>Sugar cane</i> |          |
|---|-----------------------|--------------|-----------------------|------------|---------------------------|----------|
|   | 2017                  | 2018         | 2017                  | 2018       | 2017                      | 2018     |
| (1)   | (8)                   | (9)          | (10)                  | (11)       | (12)                      | (13)     |
| <i>Kabupaten/Regency</i>                      |                       |              |                       |            |                           |          |
| 1. Tanah Laut                                 | 140                   | 126          | 0                     | 0          | -                         | -        |
| 2. Kotabaru                                   | 421                   | 374          | 214                   | 214        | -                         | -        |
| 3. Banjar                                     | 805                   | 857          | 0                     | 100        | -                         | -        |
| 4. Barito Kuala                               | 0                     | 0            | 0                     | 0          | -                         | -        |
| 5. Tapin                                      | 0                     | 0            | 0                     | 0          | -                         | -        |
| 6. Hulu Sungai Selatan                        | 176                   | 117          | 259                   | 211        | -                         | -        |
| 7. Hulu Sungai Tengah                         | 322                   | 322          | 0                     | 0          | -                         | -        |
| 8. Hulu Sungai Utara                          | 0                     | 0            | 0                     | 0          | -                         | -        |
| 9. Tabalong                                   | 651                   | 604          | 129                   | 126        | -                         | -        |
| 10. Tanah Bumbu                               | 22                    | 22           | 35                    | 34         | -                         | -        |
| 11. Balangan                                  | 631                   | 631          | 0                     | 0          | -                         | -        |
| <i>Kota/Municipality</i>                      |                       |              |                       |            |                           |          |
| 1. Banjarmasin                                | 0                     | 0            | 0                     | 0          | -                         | -        |
| 2. Banjarbaru                                 | 0                     | 0            | 0                     | 0          | -                         | -        |
| <b>Jumlah/Total</b>                           | <b>3 168</b>          | <b>3 053</b> | <b>637</b>            | <b>685</b> | <b>-</b>                  | <b>-</b> |

Bersambung/*To Be Continued...*

**Table** 5.3.1 Lanjutan/*Continued*  
*Table*

| Kabupaten/Kota<br><i>Regency/Municipality</i> | Teh<br><i>Tea</i> |      | Tembakau<br><i>Tobacco</i> |      | Lainnya<br><i>Others</i> |               |
|---|-------------------|------|----------------------------|------|--------------------------|---------------|
|   | 2017              | 2018 | 2017                       | 2018 | 2017                     | 2018          |
| (1)   | (14)              | (15) | (16)                       | (17) | (18)                     | (19)          |
| <i>Kabupaten/Regency</i>                      |                   |      |                            |      |                          |               |
| 1. Tanah Laut                                 | -                 | -    | -                          | -    | 387                      | 378           |
| 2. Kotabaru                                   | -                 | -    | -                          | -    | 585                      | 572           |
| 3. Banjar                                     | -                 | -    | -                          | -    | 2 359                    | 2 367         |
| 4. Barito Kuala                               | -                 | -    | -                          | -    | 2 453                    | 2 640         |
| 5. Tapin                                      | -                 | -    | -                          | -    | 1 402                    | 2 282         |
| 6. Hulu Sungai Selatan                        | -                 | -    | -                          | -    | 5 184                    | 5 128         |
| 7. Hulu Sungai Tengah                         | -                 | -    | -                          | -    | 1 721                    | 1 734         |
| 8. Hulu Sungai Utara                          | -                 | -    | -                          | -    | 844                      | 815           |
| 9. Tabalong                                   | -                 | -    | -                          | -    | 2 094                    | 2 047         |
| 10. Tanah Bumbu                               | -                 | -    | -                          | -    | 87                       | 91            |
| 11. Balangan                                  | -                 | -    | -                          | -    | 1 539                    | 1 513         |
| <i>Kota/Municipality</i>                      |                   |      |                            |      |                          |               |
| 1. Banjarmasin                                | -                 | -    | -                          | -    | 24                       | 30            |
| 2. Banjarbaru                                 | -                 | -    | -                          | -    | 0                        | 0             |
| <b>Jumlah/Total</b>                           | -                 | -    | -                          | -    | <b>18 679</b>            | <b>19 597</b> |

Sumber/*Source*: Dinas Perkebunan dan Peternakan Provinsi Kalimantan Selatan/*Estates and Livestock Department of Kalimantan Selatan Province*

**Tabel 5.3.2** Produksi Tanaman Perkebunan Menurut Kabupaten/Kota dan Jenis Tanaman di Provinsi Kalimantan Selatan (Ton), 2017-2018  
**Table** *Production of Estate Crops by Regency/Municipality & Type of Crops In Kalimantan Selatan Province (Ton), 2017-2018*

| Kabupaten/Kota<br>Regency/Municipality | Kelapa Sawit <sup>1</sup><br>Oil Palm |                  | Kelapa<br>Coconut |               | Karet<br>Rubber |                |
|--|---------------------------------------|------------------|-------------------|---------------|-----------------|----------------|
|  | 2017                                  | 2018             | 2017              | 2018          | 2017            | 2018           |
| (1)                                    | (2)                                   | (3)              | (4)               | (5)           | (6)             | (7)            |
| <i>Kabupaten/Regency</i>               |                                       |                  |                   |               |                 |                |
| 1. Tanah Laut                          | 170 474                               | 163 167          | 950               | 881           | 12 435          | 14 076         |
| 2. Kotabaru                            | 552 751                               | 552 313          | 3 731             | 3 823         | 5 023           | 5 377          |
| 3. Banjar                              | 5 497                                 | 5 572            | 2 511             | 2 342         | 27 546          | 27 702         |
| 4. Barito Kuala                        | 11 718                                | 13 869           | 4 546             | 2 618         | 666             | 752            |
| 5. Tapin                               | 55 127                                | 56 129           | 386               | 408           | 8 322           | 9 336          |
| 6. Hulu Sungai Selatan                 | 23 170                                | 21 210           | 6 622             | 6 494         | 10 391          | 9 626          |
| 7. Hulu Sungai Tengah                  | 0                                     | 0                | 4 418             | 4 418         | 19 796          | 20 067         |
| 8. Hulu Sungai Utara                   | 5 254                                 | 6 345            | 634               | 644           | 398             | 416            |
| 9. Tabalong                            | 18 583                                | 18 593           | 1 428             | 1 564         | 63 937          | 61 974         |
| 10. Tanah Bumbu                        | 246 394                               | 265 367          | 1 225             | 1 434         | 16 128          | 16 397         |
| 11. Balangan                           | 7 348                                 | 7 636            | 396               | 447           | 26 619          | 28 232         |
| <i>Kota/Municipality</i>               |                                       |                  |                   |               |                 |                |
| 1. Banjarmasin                         | 0                                     | 0                | 59                | 26            | 0               | 0              |
| 2. Banjarbaru                          | 209                                   | 171              | 129               | 146           | 952             | 975            |
| <b>Jumlah/Total</b>                    | <b>1 096 525</b>                      | <b>1 110 372</b> | <b>27 035</b>     | <b>25 245</b> | <b>192 213</b>  | <b>194 930</b> |

Bersambung/To Be Continued...



**Tabel** 5.3.2 Lanjutan/*Continued*  
*Table*

| Kabupaten/Kota<br><i>Regency/Municipality</i> | Kopi<br><i>Coffee</i> |       | Kakao<br><i>Cocoa</i> |      | Tebu<br><i>Sugar cane</i> |      |
|---|-----------------------|-------|-----------------------|------|---------------------------|------|
|   | 2017                  | 2018  | 2017                  | 2018 | 2017                      | 2018 |
| (1)   | (8)                   | (9)   | (10)                  | (11) | (12)                      | (13) |
| <i>Kabupaten/Regency</i>                      |                       |       |                       |      |                           |      |
| 1. Tanah Laut                                 | 108                   | 91    | 0                     | 0    | -                         | -    |
| 2. Kotabaru                                   | 173                   | 162   | 46                    | 45   | -                         | -    |
| 3. Banjar                                     | 624                   | 611   | 0                     | 0    | -                         | -    |
| 4. Barito Kuala                               | 0                     | 0     | 0                     | 0    | -                         | -    |
| 5. Tapin                                      | 0                     | 0     | 0                     | 0    | -                         | -    |
| 6. Hulu Sungai Selatan                        | 13                    | 5     | 28                    | 26   | -                         | -    |
| 7. Hulu Sungai Tengah                         | 110                   | 111   | 0                     | 0    | -                         | -    |
| 8. Hulu Sungai Utara                          | 0                     | 0     | 0                     | 0    | -                         | -    |
| 9. Tabalong                                   | 476                   | 471   | 6                     | 14   | -                         | -    |
| 10. Tanah Bumbu                               | 6                     | 5     | 5                     | 3    | -                         | -    |
| 11. Balangan                                  | 59                    | 61    | 0                     | 0    | -                         | -    |
| <i>Kota/Municipality</i>                      |                       |       |                       |      |                           |      |
| 1. Banjarmasin                                | 0                     | 0     | 0                     | 0    | -                         | -    |
| 2. Banjarbaru                                 | 0                     | 0     | 0                     | 0    | -                         | -    |
| <i>Jumlah/Total</i>                           | 1 569                 | 1 517 | 85                    | 88   | -                         | -    |

Bersambung/*To Be Continued...*

**Tabel** 5.3.2 Lanjutan/*Continued*  
*Table*

| Kabupaten/Kota<br><i>Regency/Municipality</i> | Teh<br><i>Tea</i> |      | Tembakau<br><i>Tobacco</i> |      | Lainnya<br><i>Others</i> |               |
|---|-------------------|------|----------------------------|------|--------------------------|---------------|
|   | 2017              | 2018 | 2017                       | 2018 | 2017                     | 2018          |
| (1)   | (14)              | (15) | (16)                       | (17) | (18)                     | (19)          |
| <i>Kabupaten/Regency</i>                      |                   |      |                            |      |                          |               |
| 1. Tanah Laut                                 | -                 | -    | -                          | -    | 133                      | 117           |
| 2. Kotabaru                                   | -                 | -    | -                          | -    | 235                      | 226           |
| 3. Banjar                                     | -                 | -    | -                          | -    | 2 876                    | 2 728         |
| 4. Barito Kuala                               | -                 | -    | -                          | -    | 403                      | 463           |
| 5. Tapin                                      | -                 | -    | -                          | -    | 17                       | 17            |
| 6. Hulu Sungai Selatan                        | -                 | -    | -                          | -    | 3 174                    | 3 951         |
| 7. Hulu Sungai Tengah                         | -                 | -    | -                          | -    | 1 166                    | 1 143         |
| 8. Hulu Sungai Utara                          | -                 | -    | -                          | -    | 691                      | 655           |
| 9. Tabalong                                   | -                 | -    | -                          | -    | 1 203                    | 1 202         |
| 10. Tanah Bumbu                               | -                 | -    | -                          | -    | 86                       | 80            |
| 11. Balangan                                  | -                 | -    | -                          | -    | 739                      | 770           |
| <i>Kota/Municipality</i>                      |                   |      |                            |      |                          |               |
| 1. Banjarmasin                                | -                 | -    | -                          | -    | 15                       | 10            |
| 2. Banjarbaru                                 | -                 | -    | -                          | -    | 0                        | 0             |
| <b>Jumlah/Total</b>                           | -                 | -    | -                          | -    | <b>10 738</b>            | <b>11 362</b> |

Catatan /*Note* : <sup>1</sup> Wujud produksi kelapa sawit adalah CPO

Sumber/*Source*: Dinas Perkebunan dan Peternakan Provinsi Kalimantan Selatan/*Estates and Livestock Department of Kalimantan Selatan Province*

**Tabel** 5.3.3 Luas Tanaman Perkebunan menurut Jenis Tanaman di Provinsi Kalimantan Selatan (hektar), 2018  
*Table* 5.3.3 *Planting Area of Estates by Kind of Crops in Kalimantan Selatan Province (hectare), 2018*

| Kabupaten/Kota<br><i>Regency/Municipality</i> | Perkebunan Rakyat<br><i>Smallholders Estate</i> | Perkebunan<br>Besar Negara/PTP<br><i>State Large<br/>Estate</i> | Perkebunan Besar<br>Swasta/PBS<br><i>Private Large<br/>Estate</i> |
|---|---|---|---|
| (1)   | (2)   | (3)   | (4)   |
| 1. Karet/Rubber                               | 244 421   | 13 932  | 12 472  |
| 2. Kelapa Dalam/ Coconut                      | 40 873  | 0   | 0   |
| 3. Kelapa Hibrida/HybridaCnt                  | 0   | 0   | 0   |
| 4. Kelapa Sawit/Palm Oil                      | 104 800   | 6 489   | 313 643   |
| 5. K o p i/Coffee                             | 3 053   | 0   | 0   |
| 6. L a d a/Papper                             | 490   | 0   | 0   |
| 7. Cengkeh/Clove                              | 481   | 0   | 0   |
| 8. Kakao/Cocoa                                | 685   | 0   | 0   |
| 9. Pinang/Areca Nut                           | 356   | 0   | 0   |
| 10. A r e n/Palm                              | 2 682   | 0   | 0   |
| 11. Rumbia                                    | 6 510   | 0   | 0   |
| 12. Kemiri/Gundle Nut                         | 3 783   | 0   | 0   |
| 13. Kayu Manis/Cassievera                     | 2 744   | 0   | 0   |
| 14. Kapuk/Capoc                               | 148   | 0   | 0   |
| 15. Jambu Mete/Cashew Nuts                    | 56  | 0   | 0   |
| 16. Kenanga                                   | 64  | 0   | 0   |
| 17. Panili/Vanilla                            | 0   | 0   | 0   |
| 18. Melinjo                                   | 0   | 0   | 0   |
| 19. J a h e/Ginger                            | 0   | 0   | 0   |
| 20. Kapulaga/Cardamom                         | 0   | 0   | 0   |
| 21. Purun                                     | 1 439   | 0   | 0   |
| 22. T e b u                                   | 0   | 0   | 0   |
| 23. Rosela/Jute/Kenaf                         | 0   | 0   | 0   |
| 24. Kunyit                                    | 0   | 0   | 0   |
| 25. Kencur                                    | 0   | 0   | 0   |
| 26. Jarak Pagar                               | 0   | 0   | 0   |
| 27. Nilam                                     | 0   | 0   | 0   |
| <b>Jumlah/Total</b>                           | <b>412 585</b>                                  | <b>20 421</b>   | <b>326 115</b>  |

Sumber/Source: Dinas Perkebunan dan Peternakan Provinsi Kalimantan Selatan/*Estates and Livestock Department of Kalimantan Selatan Province*

**Tabel** 5.3.4 Produksi Tanaman Perkebunan menurut Jenis Tanaman di Provinsi Kalimantan Selatan (Ton), 2018  
*Production of Estates by Kind of Crops in Kalimantan Selatan Province (Ton), 2018*

| Kabupaten/Kota<br><i>Regency/Municipality</i> | Perkebunan Rakyat<br><i>Smallholders Estate</i> | Perkebunan Besar Negara/PTP<br><i>State Large Estate</i> | Perkebunan Besar Swasta/PBS<br><i>Private Large Estate</i> |
|---|---|--|--|
| (1)   | (2)   | (3)  | (4)  |
| 1. Karet/Rubber                               | 176 275   | 9 718  | 8 937  |
| 2. Kelapa Dalam/ Coconut                      | 25 245  | 0  | 0  |
| 3. Kelapa Hibrida/HybridaCnt                  | 0   | 0  | 0  |
| 4. Kelapa Sawit/Palm Oil                      | 244 536   | 14 426   | 851 410  |
| 5. Kopi/Coffee                                | 1 517   | 0  | 0  |
| 6. Lada/Papper                                | 157   | 0  | 0  |
| 7. Cengkeh/Clove                              | 144   | 0  | 0  |
| 8. Kakao/Cocoa                                | 88  | 0  | 0  |
| 9. Pinang/Areca Nut                           | 74  | 0  | 0  |
| 10. Aren/Palm                                 | 2 114   | 0  | 0  |
| 11. Rumbia                                    | 4 045   | 0  | 0  |
| 12. Kemiri/Gundle Nut                         | 1 951   | 0  | 0  |
| 13. Kayu Manis/Cassievera                     | 2 457   | 0  | 0  |
| 14. Kapuk/Capoc                               | 23  | 0  | 0  |
| 15. Jambu Mete/Cashew Nuts                    | 24  | 0  | 0  |
| 16. Kenanga                                   | 13  | 0  | 0  |
| 17. Panili/Vanilla                            | 0   | 0  | 0  |
| 18. Melinjo                                   | 0   | 0  | 0  |
| 19. Jaje/Ginger                               | 0   | 0  | 0  |
| 20. Kapulaga/Cardamom                         | 0   | 0  | 0  |
| 21. Purun                                     | 360   | 0  | 0  |
| 22. Tebu                                      | 0   | 0  | 0  |
| 23. Rosela/Jute/Kenaf                         | 0   | 0  | 0  |
| 24. Kunyit                                    | 0   | 0  | 0  |
| 25. Kencur                                    | 0   | 0  | 0  |
| 26. Jarak Pagar                               | 0   | 0  | 0  |
| 27. Nilam                                     | 0   | 0  | 0  |
| <b>Jumlah/Total</b>                           | <b>459 023</b>                                  | <b>24 144</b>  | <b>860 347</b>   |

Sumber/Source: Dinas Perkebunan dan Peternakan Provinsi Kalimantan Selatan/*Estates and Livestock Department of Kalimantan Selatan Province*

**5.4 KEHUTANAN/FORESTRY**

**Tabel 5.4.1** Luas Kawasan Hutan dan Perairan <sup>1</sup> Menurut Kabupaten/Kota (ha), 2018  
*Extent of Forest Area, Inland Water, Coastal, and Marine Ecosystem <sup>1</sup> by Regency/Municipality (ha), 2018*

| Kabupaten/Kota<br>Regency/Municipality | Tahun SK<br>Year of Decree | Luas Kawasan Hutan dan Perairan<br>Extent of Forest Area, Inland Water, Coastal, and Marine Ecosystem |  |   |  |  | Jumlah Luas<br>Hutan dan<br>Perairan<br>Total<br>Forest Area and<br>Water Area |
|--|----------------------------|---|--|---|--|--|--|
|  |                            | Hutan Lindung<br>Protection<br>Forest   | Suaka Alam dan<br>Pelestarian Alam<br>Sanctuary<br>Reserve<br>and<br>Nature<br>Conservation Area | Hutan Produk-<br>si Terbatas<br>Limited Pro-<br>duction<br>Forest | Hutan Produk-<br>si Tetap<br>Permanent<br>Production<br>Forest | Hutan Produk-<br>si Dapat<br>dikonversi<br>Convertible<br>Production<br>Forest |  |
| (1)                                    | (2)                        | (3)   | (4)  | (5)   | (6)  | (7)  | (8)  |
| <i>Kabupaten/Regency</i>               |                            |   |  |   |  |  |  |
| 1. Tanah Laut                          | 2019                       | 15 878,90   | -  | 72 529,42   | 5 243,03   | 12 177,83  | 105 829,18   |
| 2. Kotabaru                            | 2019                       | 171 109,87  | -  | 298 654,02  | 1 269,55   | 22 533,66  | 493 567,10   |
| 3. Banjar                              | 2019                       | 30 009,60   | -  | 84 666,22   | 25 277,67  | 2 104,61   | 142 058,10   |
| 4. Barito Kuala                        | 2019                       | -   | -  | -   | -  | 2 978,65   | 2 978,65   |
| 5. Tapin                               | 2019                       | 11 371,55   | -  | 7 761,01  | 1 175,44   | 6 802,31   | 27 110,31  |
| 6. Hulu Sungai Selatan                 | 2019                       | 23 978,34   | -  | 12 623,56   | -  | -  | 36 601,90  |
| 7. Hulu Sungai Tengah                  | 2019                       | 23 060,26   | -  | 8 731,27  | 13 962,31  | -  | 45 753,84  |
| 8. Hulu Sungai Utara                   | 2019                       | -   | -  | -   | -  | 41 938,39  | 41 938,39  |
| 9. Tabalong                            | 2019                       | 86 669,37   | -  | 96 246,95   | 53 982,60  | 2 397,14   | 239 296,06   |
| 10. Tanah Bumbu                        | 2019                       | 95 223,27   | -  | 157 172,87  | 25 785,74  | 25 754,11  | 303 935,99   |
| 11. Balangan                           | 2019                       | 66 366,41   | -  | 24 579,11   | 20,87  | -  | 90 966,39  |
| <i>Kota/Municipality</i>               |                            |   |  |   |  |  |  |
| 1. Banjarmasin                         | 2019                       | -   | -  | -   | -  | -  | 0,00   |
| 2. Banjarbaru                          | 2019                       | 2 018,69  | -  | -   | -  | -  | 2 018,69   |
| <i>Jumlah/Total</i>                    |                            | 525 686,26  | -  | 762 964,43  | 126 717,21   | 116 686,70   | 1 532 054,60   |

Catatan / Note : <sup>1</sup>Berdasarkan Keputusan Menteri Lingkungan Hidup dan Kehutanan Tentang Penunjukan Kawasan Hutan dan Perairan Serta Tata Guna Hutan Kesepakatan (TGHK)/Based on Environment and Forestry Ministerial Decree on The Designation of Provincial Forest Area, Inland Water, Coastal and Marine Ecosystem and Forest Land Use by Concensus

Sumber/Source: Dinas Kehutanan Provinsi Kalimantan Selatan/Forestry Service of Kalimantan Selatan Province

**Tabel** 5.4.2 Produksi Kayu Olahan Menurut Jenis Produksi di Provinsi Kalimantan Selatan (m<sup>3</sup>), 2013-2018  
**Table** *Timber Production by Type of Product in Kalimantan Selatan Province (m<sup>3</sup>), 2013-2018*

| Tahun<br>Year | Kayu Bulat<br>Logs | Kayu Gergajian<br>Sawn Timber | Kayu Lapis<br>Plywood | Veneer<br>Veneer |
|---------------|--------------------|-------------------------------|-----------------------|------------------|
| (1)           | (2)                | (3)                           | (4)                   | (5)              |
| 2013          | 330 970,62         | 87 749,25                     | 147 126,43            | -                |
| 2014          | 378 984,79         | -                             | 345 288,75            | -                |
| 2015          | -                  | 131 300,79                    | 416 112,57            | 45 655,37        |
| 2016          | -                  | 104 946,93                    | 474 884,53            | 43 076,70        |
| 2017          | -                  | 87 257,76                     | 463 890,73            | 32 175,75        |
| 2018          | -                  | 64 427,30                     | 463 047,67            | 23 767,65        |

Sumber/Source: Dinas Kehutanan Provinsi Kalimantan Selatan/Forestry Service of Kalimantan Selatan Province

**Tabel** 5.4.3 Perkembangan Luas Kawasan Hutan di Provinsi Kalimantan Selatan, 2018  
*Table* Progress of Forest Areas in Kalimantan Selatan Province, 2018

| Tahun<br>Year | Luas<br>Area | Persentase/<br>Percentage<br>(%) | Keterangan/<br>Comment  |
|---------------|--------------|----------------------------------|---|
| (1)           | (2)          | (3)                              | (4)   |
| 1984          | 2 314 720    | 61,68                            | TGHK (SK Menhut No 247/Kpts-II/1984 18/12/84)                                   |
| 1991          | 2 142 653    | 57,09                            | Telaah Ulang Kawasan Hutan (Surat Dirjen Intag No 11/Korlak 2/PPSDAH/1991)      |
| 1992          | 1 800 145    | 47,96                            | RUTR  |
| 1993          | 1 839 494    | 49,01                            | RTRWP (Perda Kalsel No 3 Tahun 1993)  |
| 1996          | 1 839 494    | 49,01                            | Paduserasi (SK Gub Kalsel No 011 Tahun 1996 15/4/96)                            |
| 1998          | 1 839 494    | 49,01                            | Paduserasi (SK Gub Kalsel No 217 Tahun 1998 7/7/98)                             |
| 1999          | 1 839 494    | 49,01                            | Penunjukkan Kawasan Hutan dan Perairannya (SK Menhutbun No 453/Kpts-II/1999)    |
| 2000          | 1 659 003    | 44,20                            | RTRWP (Perda Kalsel No 9 Tahun 2000)  |
| 2009          | 1 779 982    | 47,43                            | Penunjukkan Kawasan Hutan dan Perairannya (SK Menhut No. SK 435/MENHUT-II/2010) |

Sumber/Source: Dinas Kehutanan Provinsi Kalimantan Selatan/Forestry Service of Kalimantan Selatan Province

**Tabel 5.4.4** Kawasan Suaka Alam dan Kawasan Pelestarian Alam di Provinsi Kalimantan Selatan, 2018  
*Nature Reserve Area and Conservation Area in Kalimantan Selatan Province, 2018*

| Kabupaten<br><i>Regency</i> | Nama Kawasan<br><i>Area name</i>               | Luas<br><i>Area (Ha)</i> | Nomor/Tanggal SK<br><i>Date and LC</i>                                 |
|-----------------------------|--|--------------------------|--|
| (1)                         | (2)  | (3)                      | (4)  |
| Hulu Sungai Selatan         | CA Gunung Kentawan                             | 246,21                   | Penunjukan SK Menhut No 435/Menhut-II/2009 berdasarkan                 |
| Kotabaru dan Tanah Bumbu    | CA Teluk Kelumpang, Selat Lau dan Selat Sebuku | 58227                    | Penunjukan SK Menhut No 435/Menhut-II/2009 berdasarkan                 |
| Kotabaru                    | CA Teluk Pamukan                               | 20282,62                 | Penetapan sebagian berdasarkan SK 5391/Menhut-VII/KUH/2014             |
| Kotabaru                    | CA Sungai Lulan Sungai Bulan                   | 3017,53                  | Penetapan sebagian berdasarkan SK 6000/Menhut-VII/KUH/3014             |
| Barito Kuala                | SM Pulau Kaget                                 | 292,44                   | Penunjukan SK Menhut No 435/Menhut-II/2009 berdasarkan                 |
| Barito Kuala                | SM Kuala Lupak                                 | 3307,96                  | Penunjukan SK Menhut No 435/Menhut-II/2009 berdasarkan                 |
| Tanah Laut                  | SM Pelaihari Tanah Laut                        | 6745                     | Penetapan berdasarkan SK 5149/Menhut-VII/KUH/2014 tanggal 16 Juli 2014 |
| Barito Kuala                | TWA Pulau Kembang                              | 83,93                    | Penunjukan SK Menhut No 435/Menhut-II/2009 berdasarkan                 |
| Tanah Laut                  | TWA Pelaihari                                  | 1401,27                  |  |
| Barito Kuala                | PWA Pulau Bakut                                | 15,58                    | Penunjukan SK Menhut No 435/Menhut-II/2009 berdasarkan                 |

Sumber/Source: Balai Konservasi Sumber Daya Alam Provinsi Kalimantan Selatan/ *Natural Resources Conservation Center of Kalimantan Selatan Province*



**Tabel 5.4.5** Persebaran Lahan Kritis dan Sangat Kritis Menurut Kabupaten/Kota di Provinsi Kalimantan Selatan (hektar), 2018  
*Spocad of Critical and Very Critical Tune by Regency/City in Kalimantan Selatan Province (hectare), 2018*

| Kabupaten/Kota<br>Regency/Municipality | Luas/<br>Areas<br>(Ha) | Lahan Kritis dan Sangat Kritis<br>Critical and Very Critical Areas (Ha) |                                 |                   |     |
|--|------------------------|---|---------------------------------|-------------------|-----|
|  |                        | Kritis/<br>Critical   | Sangat Kritis/<br>Very Critical | Jumlah/<br>Total  | %   |
| (1)                                    | (2)                    | (3)   | (4)                             | (5)               | (6) |
| <i>Kabupaten/Regency</i>               |                        |   |                                 |                   |     |
| 1. Tanah Laut                          | -                      | 33 010,53   | 12 474,90                       | 45 485,43         | -   |
| 2. Kotabaru                            | -                      | 103   | 19 753,12                       | 123 147,81        | -   |
| 3. Banjar                              | -                      | 33 325,85   | 72 044,51                       | 105 370,36        | -   |
| 4. Barito Kuala                        | -                      | 139,53  |                                 | 139,53            | -   |
| 5. Tapin                               | -                      | 6 542,42  | 11 565,38                       | 18 107,80         | -   |
| 6. Hulu Sungai Selatan                 | -                      | 8 680,25  | 23 829,13                       | 32 509,38         | -   |
| 7. Hulu Sungai Tengah                  | -                      | 6 390,33  | 24 668,85                       | 31 059,18         | -   |
| 8. Hulu Sungai Utara                   | -                      | 70,19   |                                 | 70,19             | -   |
| 9. Tabalong                            | -                      | 32 862,63   | 10 439,42                       | 43 302,05         | -   |
| 10. Tanah Bumbu                        | -                      | 39 670,37   | 26 359,99                       | 66 030,36         | -   |
| 11. Balangan                           | -                      | 15 991,33   | 23 659,64                       | 39 650,97         | -   |
| <i>Kota/Municipality</i>               |                        |   |                                 |                   |     |
| 1. Banjarmasin                         | -                      | 55,69   | 15,18                           | 70,87             | -   |
| 2. Banjarbaru                          | -                      | -   | -                               | -                 | -   |
| <b>Jumlah/Total</b>                    | -                      | <b>280 133,81</b>   | <b>224 810,12</b>               | <b>504 943,93</b> | -   |

Sumber/Source: Balai Pengelolaan Daerah Aliran Sungai dan Hutan Lindung Barito/ Barito Watershed and Forest Management Center

**Tabel 5.4.6** Rekapitulasi Pengembangan Hutan Rakyat dengan Dana APBD Provinsi Kalimantan Selatan (hektar), 2014-2018  
*Recapitulation of Forestation with Province Budget Kalimantan Selatan Province (hectare), 2014-2018*

| Kabupaten/Kota<br>Regency/Municipality | Tahun<br>Year |          |          |          |          |
|--|---------------|----------|----------|----------|----------|
|  | 2014          | 2015     | 2016     | 2017     | 2018     |
| (1)                                    | (3)           | (4)      | (5)      | (6)      | (7)      |
| <i>Kabupaten/Regency</i>               |               |          |          |          |          |
| 1. Tanah Laut                          | 0             | 270      | 0        | -        | -        |
| 2. Kotabaru                            | 70            | 0        | 0        | -        | -        |
| 3. Banjar                              | 100           | 100      | 200      | -        | -        |
| 4. Barito Kuala                        | 0             | 0        | 0        | -        | -        |
| 5. Tapin                               | 30            | 155      | 200      | -        | -        |
| 6. Hulu Sungai Selatan                 | 0             | 0        | 100      | -        | -        |
| 7. Hulu Sungai Tengah                  | 0             | 0        | 0        | -        | -        |
| 8. Hulu Sungai Utara                   | 0             | 0        | 0        | -        | -        |
| 9. Tabalong                            | 0             | 0        | 0        | -        | -        |
| 10. Tanah Bumbu                        | 0             | 0        | 0        | -        | -        |
| 11. Balangan                           | 0             | 100      | 0        | -        | -        |
| <i>Kota/Municipality</i>               |               |          |          |          |          |
| 1. Banjarmasin                         | 0             | 0        | 0        | -        | -        |
| 2. Banjarbaru                          | 0             | 0        | 0        | -        | -        |
| <b>Jumlah/Total</b>                    | <b>200</b>    | <b>0</b> | <b>0</b> | <b>-</b> | <b>-</b> |

Sumber/Source: Dinas Kehutanan Provinsi Kalimantan Selatan/Forestry Service of Kalimantan Selatan Province

**Tabel** 5.4.7 Sebaran Titik Panas/Hotspot di Provinsi Kalimantan Selatan (hektar), 2016-2018  
**Table** Spread of Hotspot in Kalimantan Selatan Province (hectare), 2016-2018

| Kabupaten/Kota<br>Regency/Municipality | Tahun<br>Year |      |      |
|--|---------------|------|------|
|  | 2016          | 2017 | 2018 |
| (1)                                    | (3)           | (4)  | (5)  |
| <i>Kabupaten/Regency</i>               |               |      |      |
| 1. Tanah Laut                          | 4             | 75   | -    |
| 2. Kotabaru                            | 14            | 46   | -    |
| 3. Banjar                              | 8             | 128  | -    |
| 4. Barito Kuala                        | 0             | 12   | -    |
| 5. Tapin                               | 2             | 45   | -    |
| 6. Hulu Sungai Selatan                 | 7             | 99   | -    |
| 7. Hulu Sungai Tengah                  | 0             | 23   | -    |
| 8. Hulu Sungai Utara                   | 1             | 41   | -    |
| 9. Tabalong                            | 2             | 24   | -    |
| 10. Tanah Bumbu                        | 12            | 6    | -    |
| 11. Balangan                           | 6             | 24   | -    |
| <i>Kota/Municipality</i>               |               |      |      |
| 1. Banjarmasin                         | 0             | 0    | -    |
| 2. Banjarbaru                          | 0             | 23   | -    |
| <i>Jumlah/Total</i>                    | 56            | 546  | -    |

Sumber/Source: Dinas Kehutanan Provinsi Kalimantan Selatan/Forestry Service of Kalimantan Selatan Province

## 5.5 PETERNAKAN/LIVESTOCK

**Tabel** 5.5.1 Populasi Ternak Menurut Kabupaten/Kota dan Jenis Ternak (ekor) di  
**Table** Provinsi Kalimantan Selatan, 2017-2018  
*Livestock Population by Regency/Municipality and Kind of Livestock  
in Kalimantan Selatan Province (heads), 2017-2018*

| Kabupaten/Kota<br>Regency/Municipality | Sapi Perah<br>Dairy Cattle |      | Sapi Potong<br>Beef Cattle |         | Kerbau<br>Buffalo |        | Kuda<br>Horse |      |
|--|----------------------------|------|----------------------------|---------|-------------------|--------|---------------|------|
|  | 2017                       | 2018 | 2017                       | 2018    | 2017              | 2018   | 2017          | 2018 |
| (1)                                    | (2)                        | (3)  | (4)                        | (5)     | (6)               | (7)    | (8)           | (9)  |
| <i>Kabupaten/Regency</i>               |                            |      |                            |         |                   |        |               |      |
| 1. Tanah Laut                          | 24                         | 30   | 75 642                     | 82 536  | 3 641             | 3 972  | 15            | 42   |
| 2. Kotabaru                            | 17                         | 17   | 14 394                     | 15 560  | 3 767             | 3 902  | 4             | 4    |
| 3. Banjar                              | 125                        | 128  | 17 980                     | 18 520  | 2 274             | 2 322  | 34            | 41   |
| 4. Barito Kuala                        | 0                          | 0    | 8 546                      | 8 357   | 1 572             | 1 576  | 0             | 0    |
| 5. Tapin                               | 0                          | 0    | 6 751                      | 6 477   | 372               | 375    | 32            | 33   |
| 6. Hulu Sungai Selatan                 | 0                          | 0    | 5 136                      | 5 028   | 985               | 1 030  | 1             | 0    |
| 7. Hulu Sungai Tengah                  | 0                          | 0    | 6 604                      | 6 810   | 1 237             | 1 269  | 0             | 0    |
| 8. Hulu Sungai Utara                   | 0                          | 0    | 757                        | 769     | 9086              | 9 024  | 1             | 1    |
| 9. Tabalong                            | 0                          | 0    | 3 320                      | 3 825   | 6                 | 0      | 2             | 2    |
| 10. Tanah Bumbu                        | 0                          | 1    | 20 416                     | 20 112  | 832               | 991    | 0             | 0    |
| 11. Balangan                           | 0                          | 0    | 2 084                      | 2 051   | 4                 | 3      | 0             | 0    |
| <i>Kota/Municipality</i>               |                            |      |                            |         |                   |        |               |      |
| 1. Banjarmasin                         | 0                          | 0    | 222                        | 227     | 81                | 78     | 3             | 3    |
| 2. Banjarbaru                          | 52                         | 52   | 2 367                      | 2 279   | 4                 | 4      | 5             | 5    |
| Jumlah/Total                           | 218                        | 228  | 164 219                    | 172 551 | 23 861            | 24 546 | 97            | 131  |

Bersambung/To Be Continued...

**Table** 5.5.1 Lanjutan/*Continued*  
*Table*

| Kabupaten/Kota<br><i>Regency/Municipality</i> | Kambing<br><i>Goat</i> |        | Domba<br><i>Sheep</i> |       | Babi<br><i>Pig</i> |       |
|---|------------------------|--------|-----------------------|-------|--------------------|-------|
|   | 2017                   | 2018   | 2017                  | 2018  | 2017               | 2018  |
| (1)   | (10)                   | (11)   | (12)                  | (13)  | (14)               | (15)  |
| <i>Kabupaten/Regency</i>                      |                        |        |                       |       |                    |       |
| 1. Tanah Laut                                 | 20 829                 | 25 776 | 164                   | 137   | 0                  | -     |
| 2. Kotabaru                                   | 12 965                 | 14 099 | 20                    | 23    | 170                | 173   |
| 3. Banjar                                     | 11 467                 | 11 626 | 15                    | 12    | 0                  | -     |
| 4. Barito Kuala                               | 1 627                  | 1 630  | 0                     | -     | 331                | 341   |
| 5. Tapin                                      | 4 459                  | 4 545  | 0                     | -     | 0                  | -     |
| 6. Hulu Sungai Selatan                        | 2 702                  | 2 845  | 0                     | -     | 615                | 645   |
| 7. Hulu Sungai Tengah                         | 2 290                  | 2 352  | 1 541                 | 1 588 | 1 704              | 1 760 |
| 8. Hulu Sungai Utara                          | 445                    | 463    | 6                     | 6     | 0                  | -     |
| 9. Tabalong                                   | 1 412                  | 2 040  | 20                    | 6     | 357                | 291   |
| 10. Tanah Bumbu                               | 3 917                  | 4 040  | 29                    | 41    | 202                | 286   |
| 11. Balangan                                  | 552                    | 584    | 0                     | -     | 66                 | 59    |
| <i>Kota/Municipality</i>                      |                        |        |                       |       |                    |       |
| 1. Banjarmasin                                | 1 955                  | 2 967  | 0                     | -     | 0                  | -     |
| 2. Banjarbaru                                 | 1 882                  | 1 912  | 0                     | 100   | 159                | 641   |
| <i>Jumlah/Total</i>                           | 66 502                 | 74 879 | 1 795                 | 1 913 | 3 604              | 4 196 |

Sumber/*Source*: Dinas Perkebunan dan Peternakan Provinsi Kalimantan Selatan/*Estates and Livestock Service of Kalimantan Selatan Province*

**Tabel 5.5.2** Populasi Unggas Menurut Kabupaten/Kota dan Jenis Unggas di Provinsi Kalimantan Selatan (Ekor), 2017-2018  
*Poultry Population by Regency/Municipality and Kind of Poultry in Kalimantan Selatan Province (Heads), 2017-2018*

| Kabupaten/Kota<br>Regency/Municipality | Ayam Kampung<br>Native Chicken |           | Ayam Petelur<br>Layer |           | Ayam Pedaging<br>Broiler |            |
|--|--------------------------------|-----------|-----------------------|-----------|--------------------------|------------|
|  | 2017                           | 2018      | 2017                  | 2018      | 2017                     | 2018       |
| (1)                                    | (2)                            | (3)       | (4)                   | (5)       | (6)                      | (7)        |
| <i>Kabupaten/Regency</i>               |                                |           |                       |           |                          |            |
| 1. Tanah Laut                          | 2 462 740                      | 2 598 511 | 6 857 832             | 7 642 838 | 49 007 593               | 57 470 774 |
| 2. Kotabaru                            | 1 177 412                      | 1 177 574 | 7 044                 | 7 273     | 150 940                  | 151 440    |
| 3. Banjar                              | 1 050 823                      | 1 024 095 | 408 459               | 321 709   | 15 889 736               | 16 399 736 |
| 4. Barito Kuala                        | 1 009 691                      | 1 010 294 | 0                     | -         | 640 371                  | 683 762    |
| 5. Tapin                               | 1 089 767                      | 1 099 644 | 500                   | 1 150     | 334 222                  | 334 222    |
| 6. Hulu Sungai Selatan                 | 1 185 773                      | 1 224 233 | 0                     | 750       | 1 163 432                | 1 190 150  |
| 7. Hulu Sungai Tengah                  | 348 606                        | 359 992   | 0                     | -         | 1 672 455                | 1 673 462  |
| 8. Hulu Sungai Utara                   | 705 711                        | 706 244   | 2 302                 | 2 039     | 2 698 919                | 2 700 702  |
| 9. Tabalong                            | 133 762                        | 142 305   | 9 298                 | 9 793     | 4 621 877                | 6 394 400  |
| 10. Tanah Bumbu                        | 307 947                        | 233 620   | 0                     | 9 500     | 735 000                  | 869 000    |
| 11. Balangan                           | 67 152                         | 47 897    | 0                     | -         | 1 071 000                | 1 669 700  |
| <i>Kota/Municipality</i>               |                                |           |                       |           |                          |            |
| 1. Banjarmasin                         | 8 367                          | 5 538     | 525                   | 290       | 0                        | -          |
| 2. Banjarbaru                          | 53 728                         | 55 850    | 68 888                | 105 743   | 7 154 644                | 7 154 644  |
| <i>Jumlah/Total</i>                    | 9 601 479                      | 9 685 797 | 7 354 848             | 8 101 085 | 85 140 189               | 96 691 992 |

Bersambung/*To Be Continued...*

**Table** 5.5.2 Lanjutan/*Continued*  
*Table*

| Kabupaten/Kota<br><i>Regency/Municipality</i> | Itik<br><i>Duck</i> |                  | Itik Manila<br><i>Muscovy Duck</i> |               |
|---|---------------------|------------------|------------------------------------|---------------|
|   | 2017                | 2018             | 2017                               | 2018          |
| (1)   | (8)                 | (9)              | (10)                               | (11)          |
| <i>Kabupaten/Regency</i>                      |                     |                  |                                    |               |
| 1. Tanah Laut                                 | 192 333             | 198 103          | 596                                | 614           |
| 2. Kotabaru                                   | 18 849              | 18 853           | 327                                | 331           |
| 3. Banjar                                     | 369 419             | 378 653          | 3,385                              | 3 497         |
| 4. Barito Kuala                               | 80 156              | 77 873           | 747                                | 1 038         |
| 5. Tapin                                      | 362 982             | 426 306          | 206                                | 242           |
| 6. Hulu Sungai Selatan                        | 783 990             | 751 683          | 5,945                              | 5 490         |
| 7. Hulu Sungai Tengah                         | 693 064             | 716 099          | 1,910                              | 1 914         |
| 8. Hulu Sungai Utara                          | 1 413 684           | 1 492 013        | 1,932                              | 2 117         |
| 9. Tabalong                                   | 51 276              | 69 148           | 1,585                              | 1 134         |
| 10. Tanah Bumbu                               | 45 618              | 33 467           | 1,136                              | 2 372         |
| 11. Balangan                                  | 28 449              | 28 814           | 135                                | 108           |
| <i>Kota/Municipality</i>                      |                     |                  |                                    |               |
| 1. Banjarmasin                                | 39 946              | 26 286           | 488                                | 534           |
| 2. Banjarbaru                                 | 46 583              | 47 697           | 51                                 | 52            |
| <b>Jumlah/Total</b>                           | <b>4 126 349</b>    | <b>4 264 995</b> | <b>18 443</b>                      | <b>19 443</b> |

Sumber/*Source*: Dinas Perkebunan dan Peternakan Provinsi Kalimantan Selatan/*Estates and Livestock Service of Kalimantan Selatan Province*

**Tabel 5.5.3** Produksi Daging Ternak Menurut Kabupaten/Kota dan Jenis Ternak di Provinsi Kalimantan Selatan (Kg), 2017-2018  
*Meat Production by Regency/Municipality and Kind of Livestock in Kalimantan Selatan Province (Kg), 2017-2018*

| Kabupaten/Kota<br>Regency/Municipality | Sapi Perah<br>Dairy Cattle |              | Sapi Potong<br>Beef Cattle |                  | Kerbau<br>Buffalo |                |
|--|----------------------------|--------------|----------------------------|------------------|-------------------|----------------|
|  | 2017                       | 2018         | 2017                       | 2018             | 2017              | 2018           |
| (1)                                    | (2)                        | (3)          | (4)                        | (5)              | (6)               | (7)            |
| <i>Kabupaten/Regency</i>               |                            |              |                            |                  |                   |                |
| 1. Tanah Laut                          | 0                          | -            | 373 935                    | 419 803          | 64 585            | 64 585         |
| 2. Kotabaru                            | 1 857                      | -            | 612 013                    | 517 000          | 210 121           | 18 358         |
| 3. Banjar                              | 1 857                      | 825          | 1 004 732                  | 586 021          | 103 955           | 74 538         |
| 4. Barito Kuala                        | 0                          | -            | 59 847                     | 83 436           | 7 078             | 4 424          |
| 5. Tapin                               | 0                          | -            | 554 787                    | 524 208          | 24 330            | 29 196         |
| 6. Hulu Sungai Selatan                 | 0                          | -            | 369 785                    | 371 969          | 23 224            | 25 657         |
| 7. Hulu Sungai Tengah                  | 0                          | -            | 349 035                    | 351 656          | 75 865            | 77 192         |
| 8. Hulu Sungai Utara                   | 0                          | -            | 146 778                    | 261 012          | 367 380           | 166 770        |
| 9. Tabalong                            | 0                          | -            | 653 076                    | 732 799          | 5 751             | 11 059         |
| 10. Tanah Bumbu                        | 0                          | 825          | 926 101                    | 1 697 997        | 27 648            | 10 395         |
| 11. Balangan                           | 0                          | -            | 235 894                    | 153 331          | 12 607            | 11 501         |
| <i>Kota/Municipality</i>               |                            |              |                            |                  |                   |                |
| 1. Banjarmasin                         | 0                          | -            | 1 392 646                  | 1 410 338        | 192 205           | 90 684         |
| 2. Banjarbaru                          | 413                        | -            | 580 560                    | 235 894          | 27 648            | -              |
| <b>Jumlah/Total</b>                    | <b>4 126</b>               | <b>1 650</b> | <b>7 259 189</b>           | <b>7 345 465</b> | <b>1 142 395</b>  | <b>584 358</b> |

Bersambung/To Be Continued...



**Table 5.5.3** Lanjutan/*Continued*  
*Table*

| Kabupaten/Kota<br><i>Regency/Municipality</i> | Kuda<br><i>Horse</i> |       | Kambing<br><i>Goat</i> |         | Domba<br><i>Sheep</i> |       | Babi<br><i>Pig</i> |        |
|---|----------------------|-------|------------------------|---------|-----------------------|-------|--------------------|--------|
|   | 2017                 | 2018  | 2017                   | 2018    | 2017                  | 2018  | 2017               | 2018   |
| (1)   | (8)                  | (9)   | (10)                   | (11)    | (12)                  | (13)  | (14)               | (15)   |
| <i>Kabupaten/Regency</i>                      |                      |       |                        |         |                       |       |                    |        |
| 1. Tanah Laut                                 | 0                    | -     | 15 268                 | 21 568  | 510                   | 510   | 0                  | -      |
| 2. Kotabaru                                   | 2 340                | -     | 52 210                 | 47 579  | 0                     | 75    | 0                  | 20 625 |
| 3. Banjar                                     | 900                  | 900   | 56 262                 | 19 866  | 26                    | 89    | 0                  | -      |
| 4. Barito Kuala                               | 0                    | -     | 9 607                  | 9 130   | 0                     | -     | 1 436              | 575    |
| 5. Tapin                                      | 0                    | 360   | 25 853                 | 29 693  | 0                     | -     | 0                  | -      |
| 6. Hulu Sungai Selatan                        | 0                    | -     | 10 901                 | 10 510  | 0                     | -     | 4 309              | 4 309  |
| 7. Hulu Sungai Tengah                         | 0                    | -     | 8 928                  | 9 673   | 2 526                 | 2 705 | 5 515              | 5 630  |
| 8. Hulu Sungai Utara                          | 0                    | -     | 6 195                  | 5 535   | 0                     | 13    | 0                  | -      |
| 9. Tabalong                                   | 0                    | -     | 33 699                 | 40 324  | 64                    | 166   | 2 873              | 15 914 |
| 10. Tanah Bumbu                               | 0                    | -     | 46 283                 | 14 566  | 0                     | 179   | 6 894              | 4 194  |
| 11. Balangan                                  | 0                    | -     | 11 329                 | 9 292   | 0                     | -     | 7 181              | 4 251  |
| <i>Kota/Municipality</i>                      |                      |       |                        |         |                       |       |                    |        |
| 1. Banjarmasin                                | 0                    | -     | 115 872                | 84 174  | 0                     | 13    | 0                  | -      |
| 2. Banjarbaru                                 | 0                    | -     | 48 452                 | 59 451  | 625                   | 811   | 804                | 804    |
| <i>Jumlah/Total</i>                           | 3 240                | 1 260 | 440 858                | 361 361 | 3 751                 | 4 561 | 29 012             | 56 301 |

Sumber/*Source*: Dinas Perkebunan dan Peternakan Provinsi Kalimantan Selatan/*Estates and Livestock Service of Kalimantan Selatan Province*

**Tabel 5.5.4** Produksi Daging Unggas Menurut Kabupaten/Kota dan Jenis Unggas di Provinsi Kalimantan Selatan (Kg),2017-2018  
*Poultry Meat Production by Regency/Municipality and Kind of Poultry in Kalimantan Selatan Province (Kg), 2017-2018*

| Kabupaten/Kota<br>Regency/Municipality | Ayam Kampung<br>Native Chicken |                  | Ayam Petelur<br>Layer |                  |
|--|--------------------------------|------------------|-----------------------|------------------|
|  | 2017                           | 2018             | 2017                  | 2018             |
| (1)                                    | (2)                            | (3)              | (4)                   | (5)              |
| <i>Kabupaten/Regency</i>               |                                |                  |                       |                  |
| 1. Tanah Laut                          | 612 073                        | 612 073          | 1 358 014             | 1 615 145        |
| 2. Kotabaru                            | 60 500                         | 72 780           | 9 000                 | -                |
| 3. Banjar                              | 303 591                        | 94 900           | 146 489               | 192 960          |
| 4. Barito Kuala                        | 509 398                        | 483 120          | 1 498                 | 1 506            |
| 5. Tapin                               | 653 277                        | 693 732          | 0                     | 35 790           |
| 6. Hulu Sungai Selatan                 | 135 216                        | 126 360          | 0                     | -                |
| 7. Hulu Sungai Tengah                  | 177 974                        | 182 776          | 73 440                | 74 777           |
| 8. Hulu Sungai Utara                   | 143 071                        | 169 725          | 15 330                | 4 486            |
| 9. Tabalong                            | 222 000                        | 266 488          | 13 440                | 15 659           |
| 10. Tanah Bumbu                        | 41 632                         | 163 287          | 0                     | -                |
| 11. Balangan                           | 200 000                        | 123 662          | 1 200                 | -                |
| <i>Kota/Municipality</i>               |                                |                  |                       |                  |
| 1. Banjarmasin                         | 94 974                         | 10 943           | 559 380               | 672 432          |
| 2. Banjarbaru                          | 110 000                        | 110 321          | 62 760                | 117 857          |
| <b>Jumlah/Total</b>                    | <b>3 263 706</b>               | <b>3 110 167</b> | <b>2 240 550</b>      | <b>2 730 611</b> |

Bersambung/To Be Continued...

**Table 5.5.4** Lanjutan/*Continued*  
*Table*

| Kabupaten/Kota<br><i>Regency/Municipality</i> | Ayam Pedaging<br><i>Broiler</i> |                   | Itik<br><i>Duck</i> |                  | Itik Manila<br><i>Muscovy Duck</i> |            |
|---|---------------------------------|-------------------|---------------------|------------------|------------------------------------|------------|
|   | 2017                            | 2018              | 2017                | 2018             | 2017                               | 2018       |
| (1)   | (6)                             | (7)               | (8)                 | (9)              | (10)                               | (11)       |
| <i>Kabupaten/Regency</i>                      |                                 |                   |                     |                  |                                    |            |
| 1. Tanah Laut                                 | 7 482 565                       | 10 803 905        | 78 427              | 80 780           | 10                                 | 10         |
| 2. Kotabaru                                   | 383 879                         | 1 788 776         | 525                 | 10 204           | 0                                  | 22         |
| 3. Banjar                                     | 5 526 900                       | 6 606 900         | 218 739             | 96 443           | 63                                 | 40         |
| 4. Barito Kuala                               | 1 255 334                       | 1 352 104         | 18 490              | 19 980           | 28                                 | 28         |
| 5. Tapin                                      | 2 999 436                       | 2 999 436         | 101 670             | 102 572          | 5                                  | 5          |
| 6. Hulu Sungai Selatan                        | 734 059                         | 809 400           | 84 468              | 85 275           | 62                                 | 83         |
| 7. Hulu Sungai Tengah                         | 1 925 881                       | 1 944 157         | 140.848             | 144 445          | 47                                 | 36         |
| 8. Hulu Sungai Utara                          | 1 448 722                       | 2 228 278         | 540 010             | 525 634          | 0                                  | -          |
| 9. Tabalong                                   | 2 979 760                       | 3 653 440         | 81 533              | 33 240           | 69                                 | 94         |
| 10. Tanah Bumbu                               | 1 321 415                       | 524 040           | 42 420              | 42 420           | 11                                 | 102        |
| 11. Balangan                                  | 660 800                         | 888 048           | 63 525              | 62 165           | 1                                  | 3          |
| <i>Kota/Municipality</i>                      |                                 |                   |                     |                  |                                    |            |
| 1. Banjarmasin                                | 47 625 238                      | 47 625 238        | 116 781             | 41 811           | 22                                 | 63         |
| 2. Banjarbaru                                 | 2 190 000                       | 2 190 000         | 77 270              | 78 327           | 2                                  | 2          |
| <b>Jumlah/Total</b>                           | <b>76 533 989</b>               | <b>83 413 722</b> | <b>1 564 705</b>    | <b>1 323 295</b> | <b>320</b>                         | <b>486</b> |

Sumber/*Source*: Dinas Perkebunan dan Peternakan Provinsi Kalimantan Selatan/*Estates and Livestock Service of Kalimantan Selatan Province*

**Tabel** 5.5.5 Produksi Telur Unggas Menurut Kabupaten/Kota dan Jenis Unggas di Provinsi Kalimantan Selatan (Kg), 2017-2018  
**Table** *Production of Poultry Eggs by Regency/Municipality and Kind of Poultry in Kalimantan Selatan Province (Kg), 2017-2018*

| Kabupaten/Kota<br>Regency/Municipality | Ayam Kampung<br>Native Chicken |                  | Ayam Petelur<br>Layer |                   |
|--|--------------------------------|------------------|-----------------------|-------------------|
|  | 2017                           | 2018             | 2017                  | 2018              |
| (1)                                    | (2)                            | (3)              | (4)                   | (5)               |
| <i>Kabupaten/Regency</i>               |                                |                  |                       |                   |
| 1. Tanah Laut                          | 2 014 969                      | 2 126 055        | 72 007 236            | 80 249 799        |
| 2. Kotabaru                            | 963 337                        | 963 470          | 73 962                | 76 367            |
| 3. Banjar                              | 859 764                        | 837 896          | 4 288 820             | 3 377 945         |
| 4. Barito Kuala                        | 826 111                        | 826 604          | 0                     | -                 |
| 5. Tapin                               | 891 628                        | 899 709          | 5 250                 | 12 075            |
| 6. Hulu Sungai Selatan                 | 970 178                        | 1 001 645        | 0                     | 7 875             |
| 7. Hulu Sungai Tengah                  | 285 223                        | 294 539          | 0                     | -                 |
| 8. Hulu Sungai Utara                   | 577 400                        | 577 836          | 24 171                | 21 410            |
| 9. Tabalong                            | 109 442                        | 116 431          | 97 629                | 102 827           |
| 10. Tanah Bumbu                        | 251 957                        | 191 144          | 0                     | 99 750            |
| 11. Balangan                           | 54 943                         | 39 188           | 0                     | -                 |
| <i>Kota/Municipality</i>               |                                |                  |                       |                   |
| 1. Banjarmasin                         | 6 846                          | 4 531            | 5 513                 | 3 045             |
| 2. Banjarbaru                          | 43 959                         | 45 695           | 723 324               | 1 110 302         |
| <b>Jumlah/Total</b>                    | <b>7 855 756</b>               | <b>7 924 743</b> | <b>77 225 904</b>     | <b>85 061 393</b> |

Bersambung/To Be Continued...

**Table 5.5.5** Lanjutan/*Continued*  
*Table*

| Kabupaten/Kota<br><i>Regency/Municipality</i> | Itik<br><i>Duck</i> |            | Itik Manila<br><i>Muscovy Duck</i> |         |
|---|---------------------|------------|------------------------------------|---------|
|   | 2017                | 2018       | 2017                               | 2018    |
| (1)   | (6)                 | (7)        | (8)                                | (9)     |
| <i>Kabupaten/Regency</i>                      |                     |            |                                    |         |
| 1. Tanah Laut                                 | 1 318 854           | 1 358 421  | 3 274                              | 3 370   |
| 2. Kotabaru                                   | 129 250             | 129 278    | 1 795                              | 1 817   |
| 3. Banjar                                     | 2 533 159           | 2 596 478  | 18 584                             | 19 199  |
| 4. Barito Kuala                               | 549 641             | 533 986    | 4 101                              | 5 699   |
| 5. Tapin                                      | 2 489 019           | 2 923 241  | 1 131                              | 1 329   |
| 6. Hulu Sungai Selatan                        | 5 375 931           | 5 154 398  | 32 638                             | 30 140  |
| 7. Hulu Sungai Tengah                         | 4 752 439           | 4 910 393  | 10 486                             | 10 508  |
| 8. Hulu Sungai Utara                          | 9 693 833           | 10 230 946 | 10 607                             | 11 622  |
| 9. Tabalong                                   | 351 607             | 474 158    | 8 702                              | 6 226   |
| 10. Tanah Bumbu                               | 312 809             | 229 488    | 6 237                              | 13 022  |
| 11. Balangan                                  | 195 079             | 197 582    | 741                                | 593     |
| <i>Kota/Municipality</i>                      |                     |            |                                    |         |
| 1. Banjarmasin                                | 273 915             | 180 247    | 2 679                              | 2 932   |
| 2. Banjarbaru                                 | 319 426             | 327 065    | 280                                | 285     |
| <i>Jumlah/Total</i>                           | 28 294 964          | 29 245 681 | 101 254                            | 106 741 |

Sumber/*Source*: Dinas Perkebunan dan Peternakan Provinsi Kalimantan Selatan/*Estates and Livestock Service of Kalimantan Selatan Province*

**Tabel** 5.5.6 Produksi Susu Sapi Menurut Kabupaten/Kota dan Jenis Unggas di Provinsi Kalimantan Selatan, 2017-2018  
**Table** *Production of Cow Milk by Regency/Municipality and Kind of Poultry in Kalimantan Selatan Province, 2017-2018*

| Kabupaten/Kota<br>Regency/Municipality | Produksi<br>Production |                |
|--|------------------------|----------------|
|  | 2017 (liter)           | 2018 (kg)      |
| (1)                                    | (2)                    | (3)            |
| <i>Kabupaten/Regency</i>               |                        |                |
| 1. Tanah Laut                          | 37 471                 | 33 159         |
| 2. Kotabaru                            | 8 327                  | 18 790         |
| 3. Banjar                              | 37 471                 | 141 479        |
| 4. Barito Kuala                        | 0                      | -              |
| 5. Tapin                               | 0                      | -              |
| 6. Hulu Sungai Selatan                 | 0                      | -              |
| 7. Hulu Sungai Tengah                  | 0                      | -              |
| 8. Hulu Sungai Utara                   | 0                      | -              |
| 9. Tabalong                            | 0                      | -              |
| 10. Tanah Bumbu                        | 0                      | 1 105          |
| 11. Balangan                           | 0                      | -              |
| <i>Kota/Municipality</i>               |                        |                |
| 1. Banjarmasin                         | 0                      | -              |
| 2. Banjarbaru                          | 29 144                 | 57 476         |
| <b>Jumlah/Total</b>                    | <b>112 412</b>         | <b>252 010</b> |

Sumber/Source: Dinas Perkebunan dan Peternakan Provinsi Kalimantan Selatan/*Estates and Livestock Service of Kalimantan Selatan Province*

**Table 5.5.7** Banyaknya Ternak yang Dipotong Menurut Kabupaten/Kota dan Jenis Ternak di Provinsi Kalimantan Selatan (Ekor), 2018  
*Number of Livestock Slaughtered by Regency/City and Kind of Livestock in Kalimantan Selatan Province (Head), 2018*

| Kabupaten/Kota<br><i>Regency/Municipality</i> | Sapi Perah<br><i>Dairy Cattle</i> | Sapi Potong<br><i>Beef Cattle</i> | Kerbau<br><i>Buffalo</i> | Kuda<br><i>Horse</i> | Kambing<br><i>Goat</i> | Domba<br><i>Sheep</i> | Babi<br><i>Pig</i> |
|---|-----------------------------------|-----------------------------------|--------------------------|----------------------|------------------------|-----------------------|--------------------|
| (1)   | (2)                               | (3)                               | (4)                      | (5)                  | (6)                    | (7)                   | (8)                |
| <i>Kabupaten/Regency</i>                      |                                   |                                   |                          |                      |                        |                       |                    |
| 1. Tanah Laut                                 | -                                 | 1 922                             | 292                      | -                    | 1 503                  | 40                    | -                  |
| 2. Kotabaru                                   | -                                 | 2 367                             | 83                       | -                    | 2 096                  | 6                     | 359                |
| 3. Banjar                                     | 4                                 | 2 683                             | 337                      | 5                    | 1 221                  | 7                     | -                  |
| 4. Barito Kuala                               | -                                 | 382                               | 20                       | -                    | 478                    | -                     | 10                 |
| 5. Tapin                                      | -                                 | 2 400                             | 132                      | 2                    | 1 825                  | -                     | -                  |
| 6. Hulu Sungai Selatan                        | -                                 | 1 703                             | 116                      | -                    | 646                    | -                     | 75                 |
| 7. Hulu Sungai Tengah                         | -                                 | 1 610                             | 349                      | -                    | 675                    | 212                   | 98                 |
| 8. Hulu Sungai Utara                          | -                                 | 1 195                             | 754                      | -                    | 386                    | 1                     | -                  |
| 9. Tabalong                                   | -                                 | 3 355                             | 50                       | -                    | 2 812                  | 13                    | 277                |
| 10. Tanah Bumbu                               | 4                                 | 7 774                             | 47                       | -                    | 952                    | 14                    | 73                 |
| 11. Balangan                                  | -                                 | 702                               | 52                       | -                    | 648                    | -                     | 74                 |
| <i>Kota/Municipality</i>                      |                                   |                                   |                          |                      |                        |                       |                    |
| 1. Banjarmasin                                | -                                 | 6 457                             | 410                      | -                    | 3 978                  | -                     | -                  |
| 2. Banjarbaru                                 | -                                 | 1 080                             | -                        | -                    | 3 654                  | 5                     | 14                 |
| <i>Jumlah/Total</i>                           | 8                                 | 33 630                            | 2 642                    | 7                    | 20 874                 | 298                   | 980                |

Sumber/Source: Dinas Perkebunan dan Peternakan Provinsi Kalimantan Selatan/*Estates and Livestock Service of Kalimantan Selatan Province*

**Tabel 5.5.8** Banyaknya Ternak Unggas yang Dipotong Menurut Kabupaten/Kota dan Jenis Unggas di Provinsi Kalimantan Selatan (Ekor), 2018  
*Number of Poultry Slaughtered by Regency/City and Kind of Poultry in Kalimantan Selatan Province (Head), 2018*

| Kabupaten/Kota<br>Regency/Municipality | Ayam Kampung<br>Native Chicken | Ayam Petelur<br>Layer | Ayam Pedaging<br>Broiler | Itik/Itik Manila<br>Duck |
|--|--------------------------------|-----------------------|--------------------------|--------------------------|
| (1)                                    | (2)                            | (3)                   | (4)                      | (5)                      |
| <i>Kabupaten/Regency</i>               |                                |                       |                          |                          |
| 1. Tanah Laut                          | 556 430                        | 1 345 954             | 9 003 254                | 77 022                   |
| 2. Kotabaru                            | 66 164                         | -                     | 1 490 647                | 9 916                    |
| 3. Banjar                              | 94 900                         | 160 800               | 5 505 750                | 92 210                   |
| 4. Barito Kuala                        | 469 049                        | 1 255                 | 795 355                  | 22 451                   |
| 5. Tapin                               | 630 665                        | 29 825                | 2 499 530                | 97 734                   |
| 6. Hulu Sungai Selatan                 | 105 300                        | -                     | 674 500                  | 81 964                   |
| 7. Hulu Sungai Tengah                  | 152 313                        | 62 314                | 1 620 131                | 137 891                  |
| 8. Hulu Sungai Utara                   | 182 500                        | 3 738                 | 1 989 534                | 547 535                  |
| 9. Tabalong                            | 266 488                        | 13 049                | 3 262 000                | 32 513                   |
| 10. Tanah Bumbu                        | 163 287                        | -                     | 436 700                  | 41 326                   |
| 11. Balangan                           | 123 662                        | -                     | 792 900                  | 59 233                   |
|  |                                |                       |                          | 0                        |
| <i>Kota/Municipality</i>               |                                |                       |                          |                          |
|  |                                |                       |                          | 0                        |
| 1. Banjarmasin                         | 9 948                          | 560 360               | 39 687 698               | 40 389                   |
| 2. Banjarbaru                          | 110 321                        | 98 214                | 1 825 000                | 74 618                   |
| <i>Jumlah/Total</i>                    | 2 931 027                      | 2 275 509             | 69 582 999               | 1 314 802                |

Sumber/Source: Dinas Perkebunan dan Peternakan Provinsi Kalimantan Selatan/*Estates and Livestock Service of Kalimantan Selatan Province*



**5.6 PERIKANAN/FISHERY**

**Tabel 5.6.1** Produksi dan Nilai Produksi Perikanan Tangkap Menurut Kabupaten/Kota dan Jenis Penangkapan, 2018  
*Production and Production Value of Fish Capture by Regency/Municipality and Type of Captures, 2018*

| Kabupaten/Kota<br>Regency/Municipality | Perikanan Tangkap di Laut<br><i>Marine Capture Fisheries</i> |                             | Perikanan Perairan Umum Daratan<br><i>Inland Open Water Capture Fisheries</i> |                             | Perikanan Tangkap<br><i>Fish Capture</i> |                             |
|--|--|-----------------------------|---|-----------------------------|--|-----------------------------|
|  | Volume<br>Volume<br>(Ton)                                    | Nilai<br>Value<br>(juta Rp) | Volume<br>Volume<br>(Ton)   | Nilai<br>Value<br>(juta Rp) | Volume<br>Volume<br>(Ton)                | Nilai<br>Value<br>(juta Rp) |
| (1)                                    | (2)  | (3)                         | (4)   | (5)                         | (6)                                      | (7)                         |
| <i>Kabupaten/Regency</i>               |  |                             |   |                             |  |                             |
| 1. Tanah Laut                          | 55 135,52  | 1 248 113,68                | 3 987,79  | 83 528,94                   | 59 123,31                                | 1331 642,63                 |
| 2. Kotabaru                            | 60 427,23  | 1533 323,13                 | 9 625,18  | 302 837,86                  | 70 052,41                                | 1836 160,98                 |
| 3. Banjar                              | 3 381,20   | 24 605,79                   | 7 345,47  | 139 136,86                  | 10 726,67                                | 163 742,66                  |
| 4. Barito Kuala                        | 4 214,04   | 90 832,81                   | 5 311,65  | 189 656,65                  | 9 525,69                                 | 280 489,46                  |
| 5. Tapin                               | 0,00   | 0,00                        | 3 871,57  | 68 845,34                   | 3 871,57                                 | 68 845,34                   |
| 6. Hulu Sungai Selatan                 | 0,00   | 0,00                        | 12 198,93   | 220 382,81                  | 12 198,93                                | 220 382,81                  |
| 7. Hulu Sungai Tengah                  | 0,00   | 0,00                        | 4 921,61  | 209 857,00                  | 4 921,61                                 | 209 857,00                  |
| 8. Hulu Sungai Utara                   | 0,00   | 0,00                        | 11 319,78   | 211 633,06                  | 11 319,78                                | 211 633,06                  |
| 9. Tabalong                            | 0,00   | 0,00                        | 4 721,26  | 61 947,12                   | 4 721,26                                 | 61 947,12                   |
| 10. Tanah Bumbu                        | 34 393,65  | 653 059,97                  | 5 875,16  | 57 660,28                   | 40 268,81                                | 710 720,25                  |
| 11. Balangan                           | 0,00   | 0,00                        | 3 160,00  | 55 977,98                   | 3 160,00                                 | 55 977,98                   |
| <i>Kota/Municipality</i>               |  |                             |   |                             |  |                             |
| 1. Banjarmasin                         | 28 901,00  | 466 248,65                  | 2 651,28  | 88 862,47                   | 31 552,28                                | 555 111,12                  |
| 2. Banjarbaru                          | 0,00   | 0,00                        | 489,90  | 12 551,69                   | 489,90                                   | 12 551,69                   |
| <i>Jumlah/Total</i>                    | 186 452,64   | 4 016 184,04                | 75 479,58   | 1 702 878, 07               | 261 932,22                               | 5 719 062,12                |

Sumber/Source: Dinas Kelautan dan Perikanan Provinsi Kalimantan Selatan/ *Marine and Fisheries Department of Kalimantan Selatan Province*

**Tabel 5.6.2** Produksi dan Nilai Produksi Perikanan Tangkap di Laut Menurut Kabupaten/Kota dan Komoditas Utama di Provinsi Kalimantan Selatan, 2018  
*Production and Production Value of Marine Capture Fisheries by Regency/Municipality and Main Commodity in Kalimantan Selatan Province, 2018*

| Kabupaten/Kota<br>Regency/Municipality | Cakalang<br><i>Skipjack Tuna</i> |                                   | Tongkol<br><i>Eastern Little Tuna</i> |                                   | Tuna<br><i>Tuna</i>              |                                   |
|--|----------------------------------|-----------------------------------|---------------------------------------|-----------------------------------|----------------------------------|-----------------------------------|
|  | Volume<br><i>Volume</i><br>(Ton) | Nilai<br><i>Value</i><br>(000 Rp) | Volume<br><i>Volume</i><br>(Ton)      | Nilai<br><i>Value</i><br>(000 Rp) | Volume<br><i>Volume</i><br>(Ton) | Nilai<br><i>Value</i><br>(000 Rp) |
| (1)                                    | (8)                              | (9)                               | (10)                                  | (11)                              | (12)                             | (13)                              |
| <i>Kabupaten/Regency</i>               |                                  |                                   |                                       |                                   |                                  |                                   |
| 1. Tanah Laut                          | 0                                | 0                                 | 5 370                                 | 54 163 225                        | 0                                | 0                                 |
| 2. Kotabaru                            | 0                                | 0                                 | 4 770                                 | 25 730 500                        | 0                                | 0                                 |
| 3. Banjar                              | 0                                | 0                                 | 0                                     | 0                                 | 0                                | 0                                 |
| 4. Barito Kuala                        | 0                                | 0                                 | 0                                     | 0                                 | 0                                | 0                                 |
| 5. Tapin                               | 0                                | 0                                 | 0                                     | 0                                 | 0                                | 0                                 |
| 6. Hulu Sungai Selatan                 | 0                                | 0                                 | 0                                     | 0                                 | 0                                | 0                                 |
| 7. Hulu Sungai Tengah                  | 0                                | 0                                 | 0                                     | 0                                 | 0                                | 0                                 |
| 8. Hulu Sungai Utara                   | 0                                | 0                                 | 0                                     | 0                                 | 0                                | 0                                 |
| 9. Tabalong                            | 0                                | 0                                 | 0                                     | 0                                 | 0                                | 0                                 |
| 10. Tanah Bumbu                        | 0                                | 0                                 | 11 678                                | 269 831 047                       | 0                                | 0                                 |
| 11. Balangan                           | 0                                | 0                                 | 0                                     | 0                                 | 0                                | 0                                 |
| <i>Kota/Municipality</i>               |                                  |                                   |                                       |                                   |                                  |                                   |
| 1. Banjarmasin                         | 0                                | 0                                 | 6 770                                 | 52 705 183                        | 0                                | 0                                 |
| 2. Banjarbaru                          | 0                                | 0                                 | 0                                     | 0                                 | 0                                | 0                                 |
| <i>Jumlah/Total</i>                    | 0                                | 0                                 | 28 588                                | 402 429 955                       | 0                                | 0                                 |

Bersambung/To Be Continued...

**Table 5.6.2** Lanjutan/*Continued*  
*Table*

| Kabupaten/Kota<br><i>Regency/Municipality</i> | Udang<br><i>Shrimp</i>           |                                   | Lainnya<br><i>Others</i>         |                                   | Tangkap di Laut<br><i>Marine Capture</i> |                                   |
|---|----------------------------------|-----------------------------------|----------------------------------|-----------------------------------|--|-----------------------------------|
|   | Volume<br><i>Volume</i><br>(Ton) | Nilai<br><i>Value</i><br>(000 Rp) | Volume<br><i>Volume</i><br>(Ton) | Nilai<br><i>Value</i><br>(000 Rp) | Volume<br><i>Volume</i><br>(Ton)         | Nilai<br><i>Value</i><br>(000 Rp) |
| (1)   | (2)                              | (3)                               | (4)                              | (5)                               | (6)                                      | (7)                               |
| <i>Kabupaten/Regency</i>                      |                                  |                                   |                                  |                                   |  |                                   |
| 1. Tanah Laut                                 | 16180                            | 475 089 224                       | 33 586                           | 718 861 234                       | 21 550                                   | 529 252 449                       |
| 2. Kotabaru                                   | 16177                            | 1 020 611 508                     | 39 480                           | 486 981 120                       | 20 947                                   | 1046 342 008                      |
| 3. Banjar                                     | 1370                             | 13 579 322                        | 2 011                            | 11 026 477                        | 1 370                                    | 13 579 322                        |
| 4. Barito Kuala                               | 1 028                            | 17 007 300                        | 3 186                            | 73 825 508                        | 1 028                                    | 17 007 300                        |
| 5. Tapin                                      | 0                                | 0                                 | 0                                | 0                                 | 0  | 0                                 |
| 6. Hulu Sungai Selatan                        | 0                                | 0                                 | 0                                | 0                                 | 0  | 0                                 |
| 7. Hulu Sungai Tengah                         | 0                                | 0                                 | 0                                | 0                                 | 0  | 0                                 |
| 8. Hulu Sungai Utara                          | 0                                | 0                                 | 0                                | 0                                 | 0  | 0                                 |
| 9. Tabalong                                   | 0                                | 0                                 | 0                                | 0                                 | 0  | 0                                 |
| 10. Tanah Bumbu                               | 3 944                            | 23 738 500                        | 18 772                           | 359 490 427                       | 15 622                                   | 293 569 547                       |
| 11. Balangan                                  | 0                                | 0                                 | 0                                | 0                                 | 0  | 0                                 |
| <i>Kota/Municipality</i>                      |                                  |                                   |                                  |                                   |  |                                   |
| 1. Banjarmasin                                | 1 422                            | 44 653 700                        | 20 709                           | 368 889 770                       | 8 192                                    | 97 358 883                        |
| 2. Banjarbaru                                 | 0                                | 0                                 | 0                                | 0                                 | 0  | 0                                 |
| <b>Jumlah/Total</b>                           | <b>40 121</b>                    | <b>1 594 679 554</b>              | <b>117 744</b>                   | <b>2 019 074 535</b>              | <b>68 709</b>                            | <b>1 997 109 509</b>              |

Sumber/*Source*: Dinas Kelautan dan Perikanan Provinsi Kalimantan Selatan/*Marine and Fisheries Department of Kalimantan Selatan Province*

**Tabel 5.6.3** Produksi dan Nilai Produksi Perikanan Tangkap di Perairan Umum Menurut Kabupaten/Kota dan Komoditas Utama di Provinsi Kalimantan Selatan, 2018  
*Production and Production Value of Inland Open Water Capture Fisheries by Regency/Municipality and Main Commodity in Kalimantan Selatan Province, 2018*

| Kabupaten/Kota<br>Regency/Municipality | Udang<br><i>Shrimp</i>           |                                   | Ikan<br><i>Fish</i>              |                                   | Lainnya<br><i>Others</i>         |                                   | Tangkap di<br>Perairan Umum<br><i>Inland Open Water<br/>Capture</i> |                                   |
|--|----------------------------------|-----------------------------------|----------------------------------|-----------------------------------|----------------------------------|-----------------------------------|---|-----------------------------------|
|  | Volume<br><i>Volume</i><br>(Ton) | Nilai<br><i>Value</i><br>(000 Rp) | Volume<br><i>Volume</i><br>(Ton) | Nilai<br><i>Value</i><br>(000 Rp) | Volume<br><i>Volume</i><br>(Ton) | Nilai<br><i>Value</i><br>(000 Rp) | Volume<br><i>Volume</i><br>(Ton)                                    | Nilai<br><i>Value</i><br>(000 Rp) |
| (1)                                    | (2)                              | (3)                               | (4)                              | (5)                               | (6)                              | (7)                               | (8)   | (9)                               |
| <i>Kabupaten/Regency</i>               |                                  |                                   |                                  |                                   |                                  |                                   |   |                                   |
| 1. Tanah Laut                          | -                                | -                                 | -                                | -                                 | -                                | -                                 | 3 987,79  | 83 528,94                         |
| 2. Kotabaru                            | -                                | -                                 | -                                | -                                 | -                                | -                                 | 9 625,18  | 302 837,86                        |
| 3. Banjar                              | -                                | -                                 | -                                | -                                 | -                                | -                                 | 7 345,47  | 139 136,86                        |
| 4. Barito Kuala                        | -                                | -                                 | -                                | -                                 | -                                | -                                 | 5 311,65  | 189 656,65                        |
| 5. Tapin                               | -                                | -                                 | -                                | -                                 | -                                | -                                 | 3 871,57  | 68 845,34                         |
| 6. Hulu Sungai Selatan                 | -                                | -                                 | -                                | -                                 | -                                | -                                 | 12 198,93   | 220 382,81                        |
| 7. Hulu Sungai Tengah                  | -                                | -                                 | -                                | -                                 | -                                | -                                 | 4 921,61  | 209 857,00                        |
| 8. Hulu Sungai Utara                   | -                                | -                                 | -                                | -                                 | -                                | -                                 | 11 319,78   | 211 633,06                        |
| 9. Tabalong                            | -                                | -                                 | -                                | -                                 | -                                | -                                 | 4 721,26  | 61 947,12                         |
| 10. Tanah Bumbu                        | -                                | -                                 | -                                | -                                 | -                                | -                                 | 5 875,16  | 57 660,28                         |
| 11. Balangan                           | -                                | -                                 | -                                | -                                 | -                                | -                                 | 3 160,00  | 55 977,98                         |
| <i>Kota/Municipality</i>               |                                  |                                   |                                  |                                   |                                  |                                   |   |                                   |
| 1. Banjarmasin                         | -                                | -                                 | -                                | -                                 | -                                | -                                 | 2 651,28  | 88 862,47                         |
| 2. Banjarbaru                          | -                                | -                                 | -                                | -                                 | -                                | -                                 | 489,90  | 12 551,69                         |
| <b>Jumlah/Total</b>                    | -                                | -                                 | -                                | -                                 | -                                | -                                 | 75 479,58   | 1 702 878,07                      |

Sumber/Source: Dinas Kelautan dan Perikanan Provinsi Kalimantan Selatan/ *Marine and Fisheries Department of Kalimantan Selatan Province*

**Table 5.6.4** Produksi dan Nilai Produksi Perikanan Tangkap di Perairan Umum Menurut Kabupaten/Kota dan Lokasi di Provinsi Kalimantan Selatan, 2018  
*Production and Production Value of Inland Open Water Capture Fisheries by Regency/Municipality and Location in Kalimantan Selatan Province, 2018*

| Kabupaten/Kota<br>Regency/Municipality | Waduk<br>Reservoir        |                            | Sungai<br>River           |                            | Danau<br>Lake             |                            |
|--|---------------------------|----------------------------|---------------------------|----------------------------|---------------------------|----------------------------|
|  | Volume<br>Volume<br>(Ton) | Nilai<br>Value<br>(000 Rp) | Volume<br>Volume<br>(Ton) | Nilai<br>Value<br>(000 Rp) | Volume<br>Volume<br>(Ton) | Nilai<br>Value<br>(000 Rp) |
| (1)                                    | (2)                       | (3)                        | (4)                       | (5)                        | (6)                       | (7)                        |
| <i>Kabupaten/Regency</i>               |                           |                            |                           |                            |                           |                            |
| 1. Tanah Laut                          | 0                         | 0                          | 3 988                     | 83 528 945                 | 0                         | 0                          |
| 2. Kotabaru                            | 0                         | 0                          | 9 625                     | 302 837 857                | 0                         | 0                          |
| 3. Banjar                              | 2 345                     | 43 856 050                 | 3 134                     | 65 056 649                 | 0                         | 0                          |
| 4. Barito Kuala                        | 0                         | 0                          | 5 312                     | 189 656 652                | 0                         | 0                          |
| 5. Tapin                               | 0                         | 0                          | 1 721                     | 38 603 951                 | 0                         | 0                          |
| 6. Hulu Sungai Selatan                 | 0                         | 0                          | 5 582                     | 93 603 880                 | 0                         | 0                          |
| 7. Hulu Sungai Tengah                  | 0                         | 0                          | 0                         | 0                          | 0                         | 0                          |
| 8. Hulu Sungai Utara                   | 0                         | 0                          | 5 080                     | 72 348 999                 | 0                         | 0                          |
| 9. Tabalong                            | 0                         | 0                          | 2 761                     | 27 889 831                 | 0                         | 0                          |
| 10. Tanah Bumbu                        | 0                         | 0                          | 5 875                     | 57 660 280                 | 0                         | 0                          |
| 11. Balangan                           | 0                         | 0                          | 1 371                     | 26 608 797                 | 0                         | 0                          |
| <i>Kota/Municipality</i>               |                           |                            |                           |                            |                           |                            |
| 1. Banjarmasin                         | 0                         | 0                          | 2 651                     | 88 862 469                 | 0                         | 0                          |
| 2. Banjarbaru                          | 0                         | 0                          | 0                         | 0                          | 0                         | 0                          |
| <b>Jumlah/Total</b>                    | <b>2 345</b>              | <b>43 856 050</b>          | <b>47 101</b>             | <b>1 046 658 310</b>       | <b>0</b>                  | <b>0</b>                   |

Bersambung/To Be Continued...

**Tabel** 5.6.4 Lanjutan/*Continued*  
*Table*

| Kabupaten/Kota<br><i>Regency/Municipality</i> | Rawa<br><i>Swamp</i>             |                                   | Genangan Air<br><i>Puddle</i>    |                                   |
|---|----------------------------------|-----------------------------------|----------------------------------|-----------------------------------|
|   | Volume<br><i>Volume</i><br>(Ton) | Nilai<br><i>Value</i><br>(000 Rp) | Volume<br><i>Volume</i><br>(Ton) | Nilai<br><i>Value</i><br>(000 Rp) |
| (1)   | (8)                              | (9)                               | (10)                             | (11)                              |
| <i>Kabupaten/Regency</i>                      |                                  |                                   |                                  |                                   |
| 1. Tanah Laut                                 | 0                                | 0                                 | 0                                | 0                                 |
| 2. Kotabaru                                   | 0                                | 0                                 | 0                                | 0                                 |
| 3. Banjar                                     | 1 867                            | 30 224 160                        | 0                                | 0                                 |
| 4. Barito Kuala                               | 0                                | 0                                 | 0                                | 0                                 |
| 5. Tapin                                      | 2 151                            | 30 241 386                        | 0                                | 0                                 |
| 6. Hulu Sungai Selatan                        | 6 617                            | 126 778 931                       | 0                                | 0                                 |
| 7. Hulu Sungai Tengah                         | 4 922                            | 209 857 002                       | 0                                | 0                                 |
| 8. Hulu Sungai Utara                          | 6 238                            | 139 284 064                       | 0                                | 0                                 |
| 9. Tabalong                                   | 1 960                            | 34 057 291                        | 0                                | 0                                 |
| 10. Tanah Bumbu                               | 0                                | 0                                 | 0                                | 0                                 |
| 11. Balangan                                  | 1 789                            | 29 369 179                        | 0                                | 0                                 |
| <i>Kota/Municipality</i>                      |                                  |                                   |                                  |                                   |
| 1. Banjarmasin                                | 0                                | 0                                 | 0                                | 0                                 |
| 2. Banjarbaru                                 | 490                              | 0                                 | 0                                | 0                                 |
| <b>Jumlah/Total</b>                           | 26 032                           | 599 812 013                       | 0                                | 0                                 |

Sumber/*Source*: Dinas Kelautan dan Perikanan Provinsi Kalimantan Selatan/ *Marine and Fisheries Department of Kalimantan Selatan Province*

**Table 5.6.5** Produksi Perikanan Budidaya Menurut Kabupaten/Kota di Provinsi Kalimantan Selatan, 2018  
*Production of Aquaculture by Regency/Municipality in Kalimantan Selatan Province, 2018*

| Kabupaten/Kota<br><i>Regency/Municipality</i> | Pembesaran<br><i>Aquaculture</i> | Pembenihan<br><i>Hatchery</i> | Ikan Hias<br><i>Ornament Fish</i> |
|---|----------------------------------|-------------------------------|-----------------------------------|
| (1)   | (2)                              | (3)                           | (4)                               |
| <i>Kabupaten/Regency</i>                      |                                  |                               |                                   |
| 1. Tanah Laut                                 | 4 782 113                        | 23 148                        | 0                                 |
| 2. Kotabaru                                   | 43 888 894                       | 0                             | 0                                 |
| 3. Banjar                                     | 65 499 068                       | 16 320                        | 0                                 |
| 4. Barito Kuala                               | 10 998 326                       | 1 158                         | 0                                 |
| 5. Tapin                                      | 1 700 892                        | 58 800                        | 0                                 |
| 6. Hulu Sungai Selatan                        | 8 723 014                        | 8 400                         | 0                                 |
| 7. Hulu Sungai Tengah                         | 3 499 616                        | 1 440                         | 6 604                             |
| 8. Hulu Sungai Utara                          | 11 062 875                       | 51 375                        | 0                                 |
| 9. Tabalong                                   | 14 915 052                       | 20 400                        | 0                                 |
| 10. Tanah Bumbu                               | 5 779 692                        | 51 454                        | 0                                 |
| 11. Balangan                                  | 598 540                          | 8 100                         | 0                                 |
| <i>Kota/Municipality</i>                      |                                  |                               |                                   |
| 1. Banjarmasin                                | 429 921                          | 39 000                        | 0                                 |
| 2. Banjarbaru                                 | 0                                | 0                             | 23 298                            |
| <i>Jumlah/Total</i>                           | 171 878 003                      | 279 595                       | 29 902                            |

Sumber/Source: Dinas Kelautan dan Perikanan Provinsi Kalimantan Selatan/ *Marine and Fisheries Department of Kalimantan Selatan Province*

**Tabel 5.6.6** Produksi dan Nilai Produksi Perikanan Budidaya Menurut Kabupaten/ Kota dan Jenis Budidaya di Provinsi Kalimantan Selatan, 2018  
*Production and Production Value of Aquaculture by Regency/ Municipality and Type of Culture in Kalimantan Selatan Province, 2018*

| Kabupaten/Kota<br>Regency/Municipality | Jaring Apung Laut<br>Marine Floating Net |                            | Jaring Apung Tawar<br>Freshwater Floating Net |                            | Jaring Tancap Tawar<br>Freshwater Pen Culture |                            |
|--|--|----------------------------|---|----------------------------|---|----------------------------|
|  | Volume<br>Volume<br>(Ton)                | Nilai<br>Value<br>(000 Rp) | Volume<br>Volume<br>(Ton)                     | Nilai<br>Value<br>(000 Rp) | Volume<br>Volume<br>(Ton)                     | Nilai<br>Value<br>(000 Rp) |
| (1)                                    | (2)                                      | (3)                        | (4)   | (5)                        | (6)   | (7)                        |
| <i>Kabupaten/Regency</i>               |  |                            |   |                            |   |                            |
| 1. Tanah Laut                          | 0  | NA                         | 666 697,32                                    | NA                         | 0,00  | NA                         |
| 2. Kotabaru                            | 3 107 056                                | NA                         | 0,00  | NA                         | 0,00  | NA                         |
| 3. Banjar                              | 0  | NA                         | 10 291 801,12                                 | NA                         | 27 531 092,88                                 | NA                         |
| 4. Barito Kuala                        | 0  | NA                         | 1 318 641,30                                  | NA                         | 0,00  | NA                         |
| 5. Tapin                               | 0  | NA                         | 0,00  | NA                         | 0,00  | NA                         |
| 6. Hulu Sungai Selatan                 | 0  | NA                         | 210 000,00                                    | NA                         | 865 852,56                                    | NA                         |
| 7. Hulu Sungai Tengah                  | 0  | NA                         | 0,00  | NA                         | 0,00  | NA                         |
| 8. Hulu Sungai Utara                   | 0  | NA                         | 0,00  | NA                         | 734 763,20                                    | NA                         |
| 9. Tabalong                            | 0  | NA                         | 0,00  | NA                         | 0,00  | NA                         |
| 10. Tanah Bumbu                        | 0  | NA                         | 804 740,64                                    | NA                         | 0,00  | NA                         |
| 11. Balangan                           | 0  | NA                         | 65 054,58                                     | NA                         | 191 591,68                                    | NA                         |
| <i>Kota/Municipality</i>               |  |                            |   |                            |   |                            |
| 1. Banjarmasin                         | 0  | NA                         | 50 795,76                                     | NA                         | 0,00  | NA                         |
| 2. Banjarbaru                          | 0  | NA                         | 1 577 057,80                                  | NA                         | 0,00  | NA                         |
| <b>Jumlah/Total</b>                    | <b>3 107 056</b>                         | <b>NA</b>                  | <b>14 984 788,52</b>                          | <b>NA</b>                  | <b>29 323 300,32</b>                          | <b>NA</b>                  |

Bersambung/To Be Continued...



**Tabel** 5.6.6 Lanjutan/*Continued*  
*Table*

| Kabupaten/Kota<br><i>Regency/Municipality</i> | Karamba<br><i>Cage</i>           |                                   | Kolam Air Deras<br><i>Running Freshwater Pond</i> |                                   | Kolam Air Tenang<br><i>Quiet Freshwater Pond</i> |                                   |
|---|----------------------------------|-----------------------------------|---|-----------------------------------|--|-----------------------------------|
|   | Volume<br><i>Volume</i><br>(Ton) | Nilai<br><i>Value</i><br>(000 Rp) | Volume<br><i>Volume</i><br>(Ton)                  | Nilai<br><i>Value</i><br>(000 Rp) | Volume<br><i>Volume</i><br>(Ton)                 | Nilai<br><i>Value</i><br>(000 Rp) |
| (1)   | (8)                              | (9)                               | (10)  | (11)                              | (12)   | (13)                              |
| <i>Kabupaten/Regency</i>                      |                                  |                                   |   |                                   |  |                                   |
| 1. Tanah Laut                                 | 210 713,04                       | NA                                | NA  | NA                                | 1 470 393,00                                     | NA                                |
| 2. Kotabaru                                   | 0,00                             | NA                                | NA  | NA                                | 8 775 904,56                                     | NA                                |
| 3. Banjar                                     | 3 411 492,88                     | NA                                | NA  | NA                                | 26 556 932,00                                    | NA                                |
| 4. Barito Kuala                               | 766 088,64                       | NA                                | NA  | NA                                | 4 056 555,48                                     | NA                                |
| 5. Tapin                                      | 922 011,66                       | NA                                | NA  | NA                                | 705 219,96                                       | NA                                |
| 6. Hulu Sungai Selatan                        | 5 561 423,28                     | NA                                | NA  | NA                                | 1 875 370,52                                     | NA                                |
| 7. Hulu Sungai Tengah                         | 1 838 405,30                     | NA                                | NA  | NA                                | 1 474 502,94                                     | NA                                |
| 8. Hulu Sungai Utara                          | 6 392 412,44                     | NA                                | NA  | NA                                | 3 935 699,74                                     | NA                                |
| 9. Tabalong                                   | 41 634 458,10                    | NA                                | NA  | NA                                | 4 632 644,52                                     | NA                                |
| 10. Tanah Bumbu                               | 1 341 322,80                     | NA                                | NA  | NA                                | 1 643 984,84                                     | NA                                |
| 11. Balangan                                  | 372 761,48                       | NA                                | NA  | NA                                | 155 118,18                                       | NA                                |
| <i>Kota/Municipality</i>                      |                                  |                                   |   |                                   |  |                                   |
| 1. Banjarmasin                                | 0,00                             | NA                                | NA  | NA                                | 379 125,70                                       | NA                                |
| 2. Banjarbaru                                 | 589 370,40                       | NA                                | NA  | NA                                | 3 534 845,40                                     | NA                                |
| <i>Jumlah/Total</i>                           | 63 040 460,02                    | NA                                | NA  | NA                                | 59 196 296,84                                    | NA                                |

Sumber/*Source*: Dinas Kelautan dan Perikanan Provinsi Kalimantan Selatan/*Marine and Fisheries Department of Kalimantan Selatan Province*

**Tabel** 5.6.6 Lanjutan/*Continued*  
*Table*

| Kabupaten/Kota<br>Regency/Municipality | Laut Lainnya<br><i>Other Marine Culture</i> |                                   | Minapadi Sawah<br><i>Rice Fish</i> |                                   | Rumput Laut<br><i>Sea Weed</i>   |                                   |
|--|---|-----------------------------------|------------------------------------|-----------------------------------|----------------------------------|-----------------------------------|
|  | Volume<br><i>Volume</i><br>(Ton)            | Nilai<br><i>Value</i><br>(000 Rp) | Volume<br><i>Volume</i><br>(Ton)   | Nilai<br><i>Value</i><br>(000 Rp) | Volume<br><i>Volume</i><br>(Ton) | Nilai<br><i>Value</i><br>(000 Rp) |
| (1)                                    | (14)  | (15)                              | (16)                               | (17)                              | (18)                             | (19)                              |
| <i>Kabupaten/Regency</i>               |   |                                   |                                    |                                   |                                  |                                   |
| 1. Tanah Laut                          | 0   | 0                                 | 0,00                               | NA                                | 0,00                             | NA                                |
| 2. Kotabaru                            | 0   | 0                                 | 0,00                               | NA                                | 707 718,12                       | NA                                |
| 3. Banjar                              | 0   | 0                                 | 133 641,60                         | NA                                | 0,00                             | NA                                |
| 4. Barito Kuala                        | 0   | 0                                 | 113 374,50                         | NA                                | 0,00                             | NA                                |
| 5. Tapin                               | 0   | 0                                 | 73 660,20                          | NA                                | 0,00                             | NA                                |
| 6. Hulu Sungai Selatan                 | 0   | 0                                 | 215 368,02                         | NA                                | 0,00                             | NA                                |
| 7. Hulu Sungai Tengah                  | 0   | 0                                 | 186 707,34                         | NA                                | 0,00                             | NA                                |
| 8. Hulu Sungai Utara                   | 0   | 0                                 | 0,00                               | NA                                | 0,00                             | NA                                |
| 9. Tabalong                            | 0   | 0                                 | 492 949,56                         | NA                                | 0,00                             | NA                                |
| 10. Tanah Bumbu                        | 0   | 0                                 | 0,00                               | NA                                | 0,00                             | NA                                |
| 11. Balangan                           | 0   | 0                                 | 3 780,00                           | NA                                | 0,00                             | NA                                |
| <i>Kota/Municipality</i>               |   |                                   |                                    |                                   |                                  |                                   |
| 1. Banjarmasin                         | 0   | 0                                 | 0,00                               | NA                                | 0,00                             | NA                                |
| 2. Banjarbaru                          | 0   | 0                                 | 0,00                               | NA                                | 0,00                             | NA                                |
| <b>Jumlah/Total</b>                    | 0   | 0                                 | 1 219 481,22                       | NA                                | 707 718,12                       | NA                                |

Bersambung/*To Be Continued...*

**Table** 5.6.6 Lanjutan/*Continued*  
*Table*

| Kabupaten/Kota<br><i>Regency/Municipality</i> | Tambak Intensif<br><i>Intensive Brackishwater Pond</i> |                                   | Tambak Sederhana<br><i>Traditional Brackishwater Pond</i> |                                   |
|---|--|-----------------------------------|---|-----------------------------------|
|   | Volume<br><i>Volume</i><br>(Ton)                       | Nilai<br><i>Value</i><br>(000 Rp) | Volume<br><i>Volume</i><br>(Ton)                          | Nilai<br><i>Value</i><br>(000 Rp) |
| (1)   | (20)   | (21)                              | (22)  | (23)                              |
| <i>Kabupaten/Regency</i>                      |  |                                   |   |                                   |
| 1. Tanah Laut                                 | 0  | NA                                | 2 434 309   | NA                                |
| 2. Kotabaru                                   | 0  | NA                                | 0   | NA                                |
| 3. Banjar                                     | 0  | NA                                | 4 743 666   | NA                                |
| 4. Barito Kuala                               | 0  | NA                                | 1 659 642   | NA                                |
| 5. Tapin                                      | 0  | NA                                | 0   | NA                                |
| 6. Hulu Sungai Selatan                        | 0  | NA                                | 31 298 516  | NA                                |
| 7. Hulu Sungai Tengah                         | 0  | NA                                | 0   | NA                                |
| 8. Hulu Sungai Utara                          | 0  | NA                                | 0   | NA                                |
| 9. Tabalong                                   | 0  | NA                                | 0   | NA                                |
| 10. Tanah Bumbu                               |  | NA                                | 0   | NA                                |
| 11. Balangan                                  | 0  | NA                                | 0   | NA                                |
| <i>Kota/Municipality</i>                      |  |                                   |   |                                   |
| 1. Banjarmasin                                | 0  | NA                                | 0   | NA                                |
| 2. Banjarbaru                                 | 0  | NA                                | 0   | NA                                |
| <i>Jumlah/Total</i>                           | 0  | NA                                | 40 136 133  | NA                                |

Bersambung/*To Be Continued...*

**Tabel** 5.6.6 Lanjutan/*Continued*  
*Table*

| Kabupaten/Kota<br><i>Regency/Municipality</i> | Tambak Semi Intensif<br><i>Semi Intensive Brackishwater Pond</i> |                                   | Jumlah<br><i>Total</i>           |                                   |
|---|--|-----------------------------------|----------------------------------|-----------------------------------|
|   | Volume<br><i>Volume</i><br>(Ton)                                 | Nilai<br><i>Value</i><br>(000 Rp) | Volume<br><i>Volume</i><br>(Ton) | Nilai<br><i>Value</i><br>(000 Rp) |
| (1)   | (24)   | (25)                              | (26)                             | (27)                              |
| <i>Kabupaten/Regency</i>                      |  |                                   |                                  |                                   |
| 1. Tanah Laut                                 | 0  | NA                                | 2 434 309,44                     | NA                                |
| 2. Kotabaru                                   | 0  | NA                                | 31 298 515,70                    | NA                                |
| 3. Banjar                                     | 0  | NA                                | 0,00                             | NA                                |
| 4. Barito Kuala                               | 0  | NA                                | 0,00                             | NA                                |
| 5. Tapin                                      | 0  | NA                                | 0,00                             | NA                                |
| 6. Hulu Sungai Selatan                        | 0  | NA                                | 0,00                             | NA                                |
| 7. Hulu Sungai Tengah                         | 0  | NA                                | 0,00                             | NA                                |
| 8. Hulu Sungai Utara                          | 0  | NA                                | 0,00                             | NA                                |
| 9. Tabalong                                   | 0  | NA                                | 0,00                             | NA                                |
| 10. Tanah Bumbu                               | 330 000  | NA                                | 1 989 642,42                     | NA                                |
| 11. Balangan                                  | 0  | NA                                | 0,00                             | NA                                |
| <i>Kota/Municipality</i>                      |  |                                   |                                  |                                   |
| 1. Banjarmasin                                | 0  | NA                                | 0,00                             | NA                                |
| 2. Banjarbaru                                 | 0  | NA                                | 0,00                             | NA                                |
| <i>Jumlah/Total</i>                           | 330 000  | NA                                | 35 722 467,56                    | NA                                |

Sumber/*Source*: Dinas Kelautan dan Perikanan Provinsi Kalimantan Selatan/ *Marine and Fisheries Department of Kalimantan Selatan Province*

**Table 5.6.7** Produksi dan Nilai Produksi Perikanan Budidaya Menurut Kabupaten/ Kota dan Jenis Ikan di Provinsi Kalimantan Selatan, 2018  
*Production and Production Value of Aquaculture by Regency/ Municipality and Type of Fish in Kalimantan Selatan Province, 2018*

| Kabupaten/Kota<br>Regency/Municipality | Gurame<br><i>Giant Gouramy</i> |                            | Patin<br><i>Pangasius Catfish</i> |                            | Lele<br><i>Torpedo Shaped Catfish</i> |                            |
|--|--------------------------------|----------------------------|-----------------------------------|----------------------------|---------------------------------------|----------------------------|
|  | Volume<br>Volume<br>(Ton)      | Nilai<br>Value<br>(000 Rp) | Volume<br>Volume<br>(Ton)         | Nilai<br>Value<br>(000 Rp) | Volume<br>Volume<br>(Ton)             | Nilai<br>Value<br>(000 Rp) |
| (1)                                    | (2)                            | (3)                        | (4)                               | (5)                        | (6)                                   | (7)                        |
| <i>Kabupaten/Regency</i>               |                                |                            |                                   |                            |                                       |                            |
| 1. Tanah Laut                          | 0                              | NA                         | 0                                 | NA                         | 0                                     | NA                         |
| 2. Kotabaru                            | 0                              | NA                         | 0                                 | NA                         | 0                                     | NA                         |
| 3. Banjar                              | 604                            | NA                         | 13 917                            | NA                         | 601                                   | NA                         |
| 4. Barito Kuala                        | 0                              | NA                         | 701                               | NA                         | 227                                   | NA                         |
| 5. Tapin                               | 0                              | NA                         | 18 800                            | NA                         | 2 500                                 | NA                         |
| 6. Hulu Sungai Selatan                 | 0                              | NA                         | 8 066                             | NA                         | 150                                   | NA                         |
| 7. Hulu Sungai Tengah                  | 0                              | NA                         | 1 080                             | NA                         | 0                                     | NA                         |
| 8. Hulu Sungai Utara                   | 0                              | NA                         | 23 363                            | NA                         | 13 000                                | NA                         |
| 9. Tabalong                            | 0                              | NA                         | 0                                 | NA                         | 6 004                                 | NA                         |
| 10. Tanah Bumbu                        | 0                              | NA                         | 0                                 | NA                         | 37 704                                | NA                         |
| 11. Balangan                           | 0                              | NA                         | 7 884                             | NA                         | 106                                   | NA                         |
| <i>Kota/Municipality</i>               |                                |                            |                                   |                            |                                       |                            |
| 1. Banjarmasin                         | 0                              | NA                         | 33 940                            | NA                         | 1 460                                 | NA                         |
| 2. Banjarbaru                          | 0                              | NA                         | 16 073                            | NA                         | 4                                     | NA                         |
| <i>Jumlah/Total</i>                    | 604                            | NA                         | 123 824                           | NA                         | 61 756                                | NA                         |

Bersambung/To Be Continued...

**Tabel** 5.6.7 Lanjutan/*Continued*  
*Table*

| Kabupaten/Kota<br><i>Regency/Municipality</i> | Nila<br><i>Nile Tilapia</i>      |                                   | Ikan Mas<br><i>Common Carp</i>   |                                   | Kakap<br><i>Barramundi</i>       |                                   |
|---|----------------------------------|-----------------------------------|----------------------------------|-----------------------------------|----------------------------------|-----------------------------------|
|   | Volume<br><i>Volume</i><br>(Ton) | Nilai<br><i>Value</i><br>(000 Rp) | Volume<br><i>Volume</i><br>(Ton) | Nilai<br><i>Value</i><br>(000 Rp) | Volume<br><i>Volume</i><br>(Ton) | Nilai<br><i>Value</i><br>(000 Rp) |
| (1)   | (8)                              | (9)                               | (10)                             | (11)                              | (12)                             | (13)                              |
| <i>Kabupaten/Regency</i>                      |                                  |                                   |                                  |                                   |                                  |                                   |
| 1. Tanah Laut                                 | 11 508                           | NA                                | 11 640                           | NA                                | -                                | -                                 |
| 2. Kotabaru                                   | 0                                | NA                                | 0                                | NA                                | -                                | -                                 |
| 3. Banjar                                     | 602                              | NA                                | 600                              | NA                                | -                                | -                                 |
| 4. Barito Kuala                               | 230                              | NA                                | 0                                | NA                                | -                                | -                                 |
| 5. Tapin                                      | 20 000                           | NA                                | 17 500                           | NA                                | -                                | -                                 |
| 6. Hulu Sungai Selatan                        | 165                              | NA                                | 10                               | NA                                | -                                | -                                 |
| 7. Hulu Sungai Tengah                         | 330                              | NA                                | 0                                | NA                                | -                                | -                                 |
| 8. Hulu Sungai Utara                          | 12 006                           | NA                                | 6                                | NA                                | -                                | -                                 |
| 9. Tabalong                                   | 6 002                            | NA                                | 6 000                            | NA                                | -                                | -                                 |
| 10. Tanah Bumbu                               | 0                                | NA                                | 0                                | NA                                | -                                | -                                 |
| 11. Balangan                                  | 105                              | NA                                | 0                                | NA                                | -                                | -                                 |
| <i>Kota/Municipality</i>                      |                                  |                                   |                                  |                                   |                                  |                                   |
| 1. Banjarmasin                                | 2 400                            | NA                                | 1 200                            | NA                                | -                                | -                                 |
| 2. Banjarbaru                                 | 254                              | NA                                | 54                               | NA                                | -                                | -                                 |
| <b>Jumlah/Total</b>                           | 53 602                           | NA                                | 37 010                           | NA                                | -                                | -                                 |

Bersambung/*To Be Continued...*

Tabel 5.6.7 Lanjutan/Continued  
Table

| Kabupaten/Kota<br>Regency/Municipality | Bandeng<br>Milkfish       |                         | Rumput Laut<br>Seaweed    |                         |
|--|---------------------------|-------------------------|---------------------------|-------------------------|
|  | Volume<br>Volume<br>(Ton) | Nilai/Value<br>(000 Rp) | Volume<br>Volume<br>(Ton) | Nilai/Value<br>(000 Rp) |
| (1)                                    | (14)                      | (15)                    | (16)                      | (17)                    |
| <i>Kabupaten/Regency</i>               |                           |                         |                           |                         |
| 1. Tanah Laut                          | -                         | -                       | -                         | -                       |
| 2. Kotabaru                            | -                         | -                       | -                         | -                       |
| 3. Banjar                              | -                         | -                       | -                         | -                       |
| 4. Barito Kuala                        | -                         | -                       | -                         | -                       |
| 5. Tapin                               | -                         | -                       | -                         | -                       |
| 6. Hulu Sungai Selatan                 | -                         | -                       | -                         | -                       |
| 7. Hulu Sungai Tengah                  | -                         | -                       | -                         | -                       |
| 8. Hulu Sungai Utara                   | -                         | -                       | -                         | -                       |
| 9. Tabalong                            | -                         | -                       | -                         | -                       |
| 10. Tanah Bumbu                        | -                         | -                       | -                         | -                       |
| 11. Balangan                           | -                         | -                       | -                         | -                       |
| <i>Kota/Municipality</i>               |                           |                         |                           |                         |
| 1. Banjarmasin                         | -                         | -                       | -                         | -                       |
| 2. Banjarbaru                          | -                         | -                       | -                         | -                       |
| Jumlah/Total                           | -                         | -                       | -                         | -                       |

Bersambung/To Be Continued...

**Tabel** 5.6.7 Lanjutan/*Continued*  
*Table*

| Kabupaten/Kota<br><i>Regency/Municipality</i> | Kerapu<br><i>Groupers</i>      |                                 | Udang<br><i>Shrimp</i>         |                                 |
|---|--------------------------------|---------------------------------|--------------------------------|---------------------------------|
|   | Volume/ <i>Volume</i><br>(Ton) | Nilai/ <i>Value</i><br>(000 Rp) | Volume/ <i>Volume</i><br>(Ton) | Nilai/ <i>Value</i><br>(000 Rp) |
| (1)   | (18)                           | (19)                            | (20)                           | (21)                            |
| <i>Kabupaten/Regency</i>                      |                                |                                 |                                |                                 |
| 1. Tanah Laut                                 | -                              | -                               | -                              | -                               |
| 2. Kotabaru                                   | -                              | -                               | -                              | -                               |
| 3. Banjar                                     | -                              | -                               | -                              | -                               |
| 4. Barito Kuala                               | -                              | -                               | -                              | -                               |
| 5. Tapin                                      | -                              | -                               | -                              | -                               |
| 6. Hulu Sungai Selatan                        | -                              | -                               | -                              | -                               |
| 7. Hulu Sungai Tengah                         | -                              | -                               | -                              | -                               |
| 8. Hulu Sungai Utara                          | -                              | -                               | -                              | -                               |
| 9. Tabalong                                   | -                              | -                               | -                              | -                               |
| 10. Tanah Bumbu                               | -                              | -                               | -                              | -                               |
| 11. Balangan                                  | -                              | -                               | -                              | -                               |
| <i>Kota/Municipality</i>                      |                                |                                 |                                |                                 |
| 1. Banjarmasin                                | -                              | -                               | -                              | -                               |
| 2. Banjarbaru                                 | -                              | -                               | -                              | -                               |
| <i>Jumlah/Total</i>                           | -                              | -                               | -                              | -                               |

Sumber/*Source*: Dinas Kelautan dan Perikanan Provinsi Kalimantan Selatan/ *Marine and Fisheries Department of Kalimantan Selatan Province*



**Table 5.6.8** Produksi dan Nilai Produksi Perikanan Menurut Sub Sektor di Provinsi Kalimantan Selatan, 2018  
*Fishery Production and Production Value by Sub Sector in Kalimantan Selatan Province, 2018*

| Subsektor<br><i>Subsector</i>                                  | Rincian<br><i>Description</i> | Produksi<br><i>Production</i><br>(Ton) | Nilai Produksi<br><i>Production Value</i><br>(000 Rp) |
|--|-------------------------------|--|---|
| (1)  | (2)                           | (3)                                    | (4)   |
| <b>Perikanan Tangkap/Capture Fisheries</b>                     |                               |  |   |
| Perikanan Laut/ <i>Marine Capture Fisheries</i>                | NA                            | 186 452,64                             | 4 016 184 043,67                                      |
| Perairan Umum/ <i>Inland Open Water Capture Fisheries</i>      | NA                            | 75 479,58                              | 1 702 878 073,57                                      |
| Sub Jumlah/ <i>Sub Total</i>                                   | NA                            | 261 932,22                             | 5 719 062 117,24                                      |
| <b>Perikanan Budidaya/Aquaculture</b>                          |                               |  |   |
| Jaring Apung Laut/ <i>Marine Floating Net</i>                  | NA                            | 3 107 056                              | NA  |
| Jaring Apung Tawar/ <i>Freshwater Floating Net</i>             | NA                            | 14 984 789                             | NA  |
| Jaring Tancap Tawar/ <i>Freshwater Pen Culture</i>             | NA                            | 29 323 300                             | NA  |
| Karamba/ <i>Cage</i>   | NA                            | 63 040 460,02                          | NA  |
| Kolam Air Deras/ <i>Running Freshwater Pond</i>                | NA                            | NA                                     | NA  |
| Kolam Air Tenang/ <i>Quiet Freshwater Pond</i>                 | NA                            | 59 196 296,84                          | NA  |
| Laut Lainnya/ <i>Other Marine Culture</i>                      | NA                            | 0                                      | 0   |
| Minapadi Sawah/ <i>Rice Fish</i>                               | NA                            | 1 219 481                              | NA  |
| Rumput Laut/ <i>Seaweed</i>                                    | NA                            | 707 718                                | NA  |
| Tambak Intensif/ <i>Intensive Brackishwater Pond</i>           | NA                            | 0                                      | NA  |
| Tambak Sederhana/ <i>Traditional Brackishwater Pond</i>        | NA                            | 40 136 133                             | NA  |
| Tambak Semi Intensif/ <i>Semi Intensive Brackishwater Pond</i> | NA                            | 330 000                                | NA  |
| Sub Jumlah/ <i>Sub Total</i>                                   | NA                            | 35 722 468                             | NA  |
| Jumlah/Total   | NA                            | 35 984 400,22                          | NA  |

Sumber/Source: Dinas Kelautan dan Perikanan Provinsi Kalimantan Selatan/ *Marine and Fisheries Department of*

**Tabel 5.6.9** Jumlah Rumah Tangga Perikanan Tangkap Menurut Kabupaten/Kota dan Subsektor di Provinsi Kalimantan Selatan, 2017-2018  
*Number of Fish Capture Households by Regency/City and Subsector in Kalimantan Selatan Province, 2017-2018*

| Kabupaten/Kota<br><i>Regency/Municipality</i> | Perikanan Tangkap di Laut<br><i>Marine Capture Fisheries</i> |       | Perikanan Perairan Umum Daratan<br><i>Inland Open Water Capture Fisheries</i> |        | Perikanan Tangkap<br><i>Fish Capture</i> |        |
|---|--|-------|---|--------|--|--------|
|   | 2017   | 2018  | 2017  | 2018   | 2017                                     | 2018   |
| (1)   | (2)  | (3)   | (4)   | (5)    | (6)                                      | (7)    |
| <i>Kabupaten/Regency</i>                      |  |       |   |        |  |        |
| 1. Tanah Laut                                 | 2 040  | 2 040 | 536   | 536    | 2 576                                    | 2 576  |
| 2. Kotabaru                                   | 3 873  | 3 873 | -   | -      | 3 873                                    | 3 873  |
| 3. Banjar                                     | 484  | 484   | 1 540   | 1 372  | 2 024                                    | 1 856  |
| 4. Barito Kuala                               | 16   | 16    | 485   | 485    | 501                                      | 501    |
| 5. Tapin                                      | -  | -     | 792   | 768    | 792                                      | 768    |
| 6. Hulu Sungai Selatan                        | -  | -     | 2 316   | 2 316  | 2 316                                    | 2 316  |
| 7. Hulu Sungai Tengah                         | -  | -     | 2 249   | 2 249  | 2 249                                    | 2 249  |
| 8. Hulu Sungai Utara                          | -  | -     | 6 882   | 6 882  | 6 882                                    | 6 882  |
| 9. Tabalong                                   | -  | -     | 2 397   | 2 397  | 2 397                                    | 2 397  |
| 10. Tanah Bumbu                               | 74   | 74    | 127   | 127    | 201                                      | 201    |
| 11. Balangan                                  | -  | -     | 2 939   | 2 939  | 2 939                                    | 2 939  |
| <i>Kota/Municipality</i>                      |  |       |   |        |  |        |
| 1. Banjarmasin                                | 54   | 54    | 176   | 176    | 230                                      | 230    |
| 2. Banjarbaru                                 | -  | -     | -   | -      | -  | -      |
| <i>Jumlah/Total</i>                           | 6 541  | 6 541 | 20 439  | 20 247 | 26 980                                   | 26 788 |

Sumber/Source: Dinas Kelautan dan Perikanan Provinsi Kalimantan Selatan/ *Marine and Fisheries Department of Kalimantan Selatan Province*

**Table 5.6.10** Jumlah Rumah Tangga Perikanan Budidaya Menurut Kabupaten/Kota dan Subsektor di Provinsi Kalimantan Selatan, 2018  
*Number of Aquaculture Households by Regency/City and Subsector in Kalimantan Selatan Province, 2017-2018*

| Kabupaten/Kota<br><i>Regency/Municipality</i> | Budidaya Laut<br><i>Marine Culture</i> | Tambak<br><i>Brackish Water Pond</i> | Kolam<br><i>Fresh Water Pond</i> | Keramba<br><i>Cage</i> | Jaring Apung<br><i>Floating Cage Net</i> | Sawah Paddy<br><i>Field</i> | Lainnya<br><i>Others</i> |
|---|--|--------------------------------------|----------------------------------|------------------------|--|-----------------------------|--------------------------|
| (1)   | (2)                                    | (3)                                  | (4)                              | (5)                    | (6)                                      | (7)                         | (8)                      |
| <i>Kabupaten/Regency</i>                      |  |                                      |                                  |                        |  |                             |                          |
| 1. Tanah Laut                                 | -                                      | 113                                  | 511                              | 18                     | 2  | -                           | -                        |
| 2. Kotabaru                                   | 213                                    | 1 260                                | 453                              | -                      | 72                                       | -                           | 1 167                    |
| 3. Banjar                                     | -                                      | -                                    | 167                              | -                      | 128                                      | -                           | -                        |
| 4. Barito Kuala                               | -                                      | 580                                  | 715                              | -                      | 250                                      | -                           | -                        |
| 5. Tapin                                      | -                                      | -                                    | 431                              | 12                     | -  | 20                          | -                        |
| 6. Hulu Sungai Selatan                        | -                                      | -                                    | 210                              | 1 259                  | 200                                      | 88                          | -                        |
| 7. Hulu Sungai Tengah                         | -                                      | -                                    | 403                              | 390                    | -  | 99                          | -                        |
| 8. Hulu Sungai Utara                          | -                                      | -                                    | 610                              | 2 581                  | 200                                      | -                           | -                        |
| 9. Tabalong                                   | -                                      | -                                    | 1 338                            | 648                    | -  | -                           | -                        |
| 10. Tanah Bumbu                               | -                                      | 110                                  | 515                              | 18                     | 49                                       | -                           | -                        |
| 11. Balangan                                  | -                                      | -                                    | 500                              | 500                    | 97                                       | -                           | -                        |
| <i>Kota/Municipality</i>                      |  |                                      |                                  |                        |  |                             |                          |
| 1. Banjarmasin                                | -                                      | -                                    | 5                                | -                      | 49                                       | -                           | -                        |
| 2. Banjarbaru                                 | -                                      | -                                    | 215                              | -                      | 44                                       | -                           | -                        |
| <b>Jumlah/Total</b>                           | <b>213</b>                             | <b>2 063</b>                         | <b>6 073</b>                     | <b>5 426</b>           | <b>1 091</b>                             | <b>207</b>                  | <b>1 167</b>             |

Sumber/Source: Dinas Kelautan dan Perikanan Provinsi Kalimantan Selatan/*Marine and Fisheries Department of Kalimantan Selatan Province*

**Tabel** 5.6.11 Jumlah Perahu/Kapal Menurut Kabupaten/Kota dan Jenis Kapal di Provinsi Kalimantan Selatan, 2018  
**Table** *Number of Fishing Boats by Regency/City and Type of Boat in Kalimantan Selatan Province, 2018*

| Kabupaten/Kota<br>Regency/Municipality | Perahu Tanpa Motor<br>Nonpowered Boat | Perahu Motor Tempel<br>Outboard Motorboat | Kapal Motor<br>Inboard Motorboat |
|--|---------------------------------------|---|----------------------------------|
| (1)                                    | (2)                                   | (3)                                       | (4)                              |
| <i>Kabupaten/Regency</i>               |                                       |   |                                  |
| 1. Tanah Laut                          | 68                                    | 23  | 1 930                            |
| 2. Kotabaru                            | -                                     | 45  | 3 417                            |
| 3. Banjar                              | -                                     | -   | 418                              |
| 4. Barito Kuala                        | -                                     | -   | 16                               |
| 5. Tapin                               | -                                     | -   | -                                |
| 6. Hulu Sungai Selatan                 | -                                     | -   | -                                |
| 7. Hulu Sungai Tengah                  | -                                     | -   | -                                |
| 8. Hulu Sungai Utara                   | -                                     | -   | -                                |
| 9. Tabalong                            | -                                     | -   | -                                |
| 10. Tanah Bumbu                        | -                                     | -   | 65                               |
| 11. Balangan                           | -                                     | -   | -                                |
| <i>Kota/Municipality</i>               |                                       |   |                                  |
| 1. Banjarmasin                         | -                                     | -   | 55                               |
| 2. Banjarbaru                          | -                                     | -   | -                                |
| <b>Jumlah/Total</b>                    | <b>68</b>                             | <b>68</b>                                 | <b>5 901</b>                     |

Sumber/Source: Dinas Kelautan dan Perikanan Provinsi Kalimantan Selatan/ Marine and Fisheries Department of Kalimantan Selatan Province



# PERTAMBANGAN DAN ENERGI

MINING AND ENERGY

## PRODUKSI HASIL TAMBANG DI KALIMANTAN SELATAN 2018

### PRODUCTION OF MINE RESULTS IN KALIMANTAN SELATAN 2018



**76,51** juta ton produksi Batu Bara di Kalimantan Selatan  
*million tons of coal production in Kalimantan Selatan*

**BATU BARA/COAL**



**8,5** %

meningkat produksinya dibandingkan tahun 2017  
*increased production compared to 2017*



**67,34** ribu ton produksi Bijih besi di Kalimantan Selatan  
*thousand tons of iron ore production in Kalimantan Selatan*

**BIJIH BESI  
IRON ORE**



**96,5** %

turun produksinya dibandingkan tahun 2017  
*decreased production compared to 2017*



**PENJELASAN TEKNIS**

1. Pelanggan adalah individu atau kelompok, baik rumah tangga, perusahaan atau institusi non profit yang membeli air bersih dari perusahaan air bersih.
2. Air disalurkan adalah volume air bersih dari perusahaan air bersih.

**TECHNICAL NOTES**

1. *Customers are individuals or groups, whether household, company or non-profit institutions that buy water supply from water supply establishment.*
2. *Distributed water is the volume of water supply from water supply establishment.*

<https://kalsel.bps.go.id>



## ULASAN

## DESCRIPTION

**Pertambangan dan Energi**

Produksi pertambangan di Kalimantan Selatan didominasi oleh komoditas batubara sebanyak 76,5 juta ton diikuti oleh bijih besi sebanyak 67,3 ribu ton.

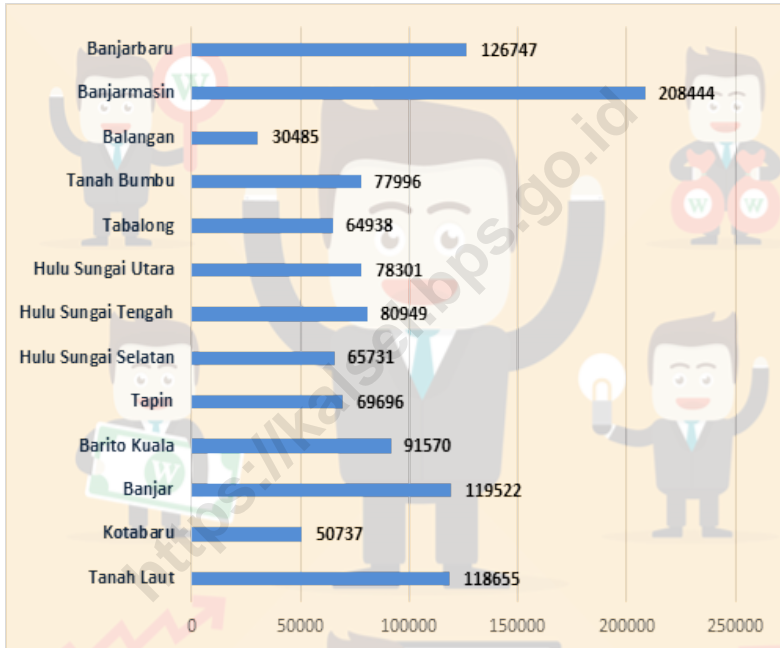
Listrik telah menjadi kebutuhan dasar bagi setiap rumah tangga. Sampai saat ini pasokan listrik didapatkan dari Perusahaan Listrik Negara (PLN). Krisis daya listrik masih terjadi di wilayah Kalselteng pada tahun 2018. Namun demikian jumlah pelanggan PLN terus bertambah setiap tahunnya. Pada tahun 2018 jumlah pelanggan PLN sebanyak 1.183.771 atau naik 6,72 persen dibanding tahun 2017.

***Mining and Energy***

*Mining production in Kalimantan Selatan is dominated by 76.5 million tons of coal followed by 67.3 thousand tons of iron ore.*

*Electricity has become a basic necessity for every household. Until now, the supply of electricity obtained from the State Electricity Company (PLN). Electric power crisis is still going on Kalselteng region in 2018. However, the amount of PLN customers continue to grow each year. In 2018 the number of customers as much as 1,183,771 or grow 6.72 percent compared to the year 2017.*

**Gambar 6** Jumlah Pelanggan PLN Menurut Kabupaten/Kota di Provinsi Kalimantan Selatan, 2018  
*Picture* Number of Customer of Electrical Company by Regency/Municipality in Kalimantan Selatan Province, 2018



## 6.1 PERTAMBANGAN DAN ENERGI/MINING AND ENERGY

**Tabel** 6.1.1 Produksi Pertambangan Menurut Produknya dan Kabupaten/ Kota di Kalimantan Selatan, 2018  
*Table* *Production of Mining by Product and Regency/Municipality in Kalimantan Selatan Province, 2018*

| Kabupaten/Kota<br>Regency/Municipality | Produk (Ton)         |                        |                 |
|--|----------------------|------------------------|-----------------|
|  | Batubara<br>Coal     | Bijih Besi<br>Iron Ore | Nikel<br>Nickel |
| (1)                                    | (2)                  | (3)                    | (4)             |
| <i>Kabupaten/Regency</i>               |                      |                        |                 |
| 1. Tanah Laut                          | 10 071 260,07        | 0,00                   | 0,00            |
| 2. Kotabaru                            | 9 168 982,52         | 67 342,33              | 0,00            |
| 3. Banjar                              | 7 950 536,46         | 0,00                   | 0,00            |
| 4. Barito Kuala                        | 0,00                 | 0,00                   | 0,00            |
| 5. Tapin                               | 19 145 462,93        | 0,00                   | 0,00            |
| 6. Hulu Sungai Selatan                 | 2 179 054,67         | 0,00                   | 0,00            |
| 7. Hulu Sungai Tengah                  | 0,00                 | 0,00                   | 0,00            |
| 8. Hulu Sungai Utara                   | 0,00                 | 0,00                   | 0,00            |
| 9. Tabalong                            | 83 126,03            | 0,00                   | 0,00            |
| 10. Tanah Bumbu                        | 27 797 771,13        | 0,00                   | 0,00            |
| 11. Balangan                           | 112 009,90           | 0,00                   | 0,00            |
| <i>Kota/Municipality</i>               |                      |                        |                 |
| 1. Banjarmasin                         | 0,00                 | 0,00                   | 0,00            |
| 2. Banjarbaru                          | 0,00                 | 0,00                   | 0,00            |
| <i>Jumlah/Total</i>                    | <i>76 508 203,71</i> | <i>67 342,33</i>       | <i>0,00</i>     |

Sumber/Source: Dinas Energi dan Sumber Daya Mineral Provinsi Kalimantan Selatan/Agency of Energy and Mineral Source of Kalimantan Selatan Province

**Tabel 6.1.2** Daya Terpasang, Produksi, dan Distribusi Listrik PT. PLN (Persero) pada Cabang/Ranting PLN Menurut Kabupaten/Kota di Provinsi Kalimantan Selatan, 2018  
*Installed Electricity Power, Production, and Distribution of PT. PLN (Persero) at PLN Branch by Regency/Municipality in Kalimantan Selatan Province, 2018*

| Kabupaten/Kota<br>Regency/Municipality | Daya<br>Terpasang<br>Installed<br>Electricity<br>Power<br>(KW) | Produksi<br>Listrik<br>Electricity<br>Production<br>(KWh) | Listrik<br>Terjual<br>Electricity<br>Sold<br>(KWh) | Dipakai<br>Sendiri<br>Own<br>Used<br>(KWh) | Susut/<br>Hilang<br>Shrink-<br>age/<br>Lost<br>(KWh) |
|--|--|---|--|--|--|
| (1)                                    | (2)  | (3)   | (4)  | (5)  | (6)  |
| <i>Kabupaten/Regency</i>               |  |   |  |  |  |
| 1. Tanah Laut                          | 166 237 345  | NA  | 299 268 970  | NA   | NA   |
| 2. Kotabaru                            | 58 714 730   | NA  | 92 904 260   | NA   | NA   |
| 3. Banjar                              | 124 558 010  | NA  | 225 535 833  | NA   | NA   |
| 4. Barito Kuala                        | 94 997 424   | NA  | 174 186 194  | NA   | NA   |
| 5. Tapin                               | 68 759 785   | NA  | 116 453 787  | NA   | NA   |
| 6. Hulu Sungai Selatan                 | 57 127 330   | NA  | 83 229 506   | NA   | NA   |
| 7. Hulu Sungai Tengah                  | 68 620 040   | NA  | 103 091 414  | NA   | NA   |
| 8. Hulu Sungai Utara                   | 62 628 009   | NA  | 107 478 243  | NA   | NA   |
| 9. Tabalong                            | 75 337 600   | NA  | 141 106 120  | NA   | NA   |
| 10. Tanah Bumbu                        | 94 926 110   | NA  | 155 985 899  | NA   | NA   |
| 11. Balangan                           | 27 406 600   | NA  | 43 987 665   | NA   | NA   |
| <i>Kota/Municipality</i>               |  |   |  |  |  |
| 1. Banjarmasin                         | 399 774 400  | NA  | 752 584 548  | NA   | NA   |
| 2. Banjarbaru                          | 192 197 770  | NA  | 306 578 220  | NA   | NA   |
| <b>Jumlah/Total</b>                    | <b>1 491 285 153</b>   | <b>NA</b>   | <b>2 602 390 659</b>                               | <b>NA</b>                                  | <b>NA</b>  |

Sumber/Source: PT PLN (Persero) Wilayah Kalimantan Selatan dan Kalimantan Tengah/PLN Co.,Ltd. *Region Kalimantan Selatan and Kalimantan Tengah*

**Table 6.1.3** Jumlah Pelanggan Listrik Menurut Kabupaten/Kota di Provinsi Kalimantan Selatan, 2014-2018  
*Number of Electricity Customers by Regency/Municipality in Kalimantan Selatan Province, 2014-2018*

| Kabupaten/Kota<br>Regency/Municipality | 2014    | 2015    | 2016      | 2017      | 2018      |
|--|---------|---------|-----------|-----------|-----------|
| (1)                                    | (2)     | (3)     | (4)       | (5)       | (6)       |
| <i>Kabupaten/Regency</i>               |         |         |           |           |           |
| 1. Tanah Laut                          | 94 233  | 99 581  | 104 163   | 111 249   | 118 655   |
| 2. Kotabaru                            | 36 955  | 38 610  | 39 268    | 40 189    | 50 737    |
| 3. Banjar                              | 94 136  | 99 601  | 106 421   | 112 392   | 119 522   |
| 4. Barito Kuala                        | 69 700  | 75 016  | 79 893    | 85 237    | 91 570    |
| 5. Tapin                               | 48 010  | 58 941  | 61 344    | 65 437    | 69 696    |
| 6. Hulu Sungai Selatan                 | 59 973  | 54 549  | 56 698    | 61 978    | 65 731    |
| 7. Hulu Sungai Tengah                  | 65 646  | 69 403  | 72 149    | 75 470    | 80 949    |
| 8. Hulu Sungai Utara                   | 64 936  | 67 826  | 70 919    | 74 305    | 78 301    |
| 9. Tabalong                            | 53 342  | 55 953  | 58 567    | 61 729    | 64 938    |
| 10. Tanah Bumbu                        | 57 822  | 61 938  | 65 214    | 72 389    | 77 996    |
| 11. Balangan                           | 23 993  | 25 333  | 26 830    | 28 463    | 30 485    |
| <i>Kota/Municipality</i>               |         |         |           |           |           |
| 1. Banjarmasin                         | 181 761 | 188 299 | 193 878   | 201 102   | 208 444   |
| 2. Banjarbaru                          | 95 586  | 103 602 | 111 061   | 119 235   | 126 747   |
| <i>Jumlah/Total</i>                    | 946 093 | 998 652 | 1 046 405 | 1 109 175 | 1 183 771 |

Sumber/Source: PT PLN (Persero) Wilayah Kalimantan Selatan dan Kalimantan Tengah/PLN Co.,Ltd. *Region Kalimantan Selatan and Kalimantan Tengah*

**Tabel 6.1.4** Banyaknya Pelanggan Listrik Menurut Jenis Pelanggan dan Kabupaten/Kota di Provinsi Kalimantan Selatan, 2018  
*Number of Electricity Customer by Kind of Customer and Regency/City in Kalimantan Selatan Province, 2018*

| Kabupaten/Kota<br>Regency/Municipality | Rumah<br>Tangga<br>Household | Usaha<br>Business | Industri<br>Industrial | Umum<br>General | Jumlah<br>Total  |
|--|------------------------------|-------------------|------------------------|-----------------|------------------|
| (1)                                    | (2)                          | (3)               | (4)                    | (5)             | (6)              |
| <i>Kabupaten/Regency</i>               |                              |                   |                        |                 |                  |
| 1. Tanah Laut                          | 109 021                      | 4 897             | 120                    | 4 617           | 118 655          |
| 2. Kotabaru                            | 46 755                       | 2 121             | 18                     | 1 843           | 50 737           |
| 3. Banjar                              | 110 814                      | 5 366             | 70                     | 3 272           | 119 522          |
| 4. Barito Kuala                        | 86 738                       | 1 860             | 34                     | 2 793           | 91 425           |
| 5. Tapin                               | 65 026                       | 1 801             | 51                     | 2 818           | 69 696           |
| 6. Hulu Sungai Selatan                 | 59 890                       | 2 341             | 25                     | 3 200           | 65 456           |
| 7. Hulu Sungai Tengah                  | 74 345                       | 2 821             | 22                     | 3 638           | 80 826           |
| 8. Hulu Sungai Utara                   | 70 680                       | 2 632             | 32                     | 4 957           | 78 301           |
| 9. Tabalong                            | 60 180                       | 2 550             | 31                     | 2 177           | 64 938           |
| 10. Tanah Bumbu                        | 71 055                       | 4 085             | 32                     | 2 642           | 77 814           |
| 11. Balangan                           | 27 848                       | 991               | 16                     | 1 630           | 30 485           |
| <i>Kota/Municipality</i>               |                              |                   |                        |                 |                  |
| 1. Banjarmasin                         | 188 488                      | 15 775            | 128                    | 4 053           | 208 444          |
| 2. Banjarbaru                          | 115 462                      | 8 544             | 53                     | 2 688           | 126 747          |
| <b>Jumlah/Total</b>                    | <b>1 086 302</b>             | <b>55 784</b>     | <b>632</b>             | <b>40 328</b>   | <b>1 183 046</b> |

Sumber/Source: PT PLN (Persero) Wilayah Kalimantan Selatan dan Kalimantan Tengah/PLN Co.,Ltd. *Region Kalimantan Selatan and Kalimantan Tengah*

**Tabel** 6.1.5 Banyaknya Tenaga Listrik yang Terjual Menurut Jenis Pelanggan dan Kabupaten/Kota di Provinsi Kalimantan Selatan (Kwh), 2018  
**Table** Amount of Electricity Sold by Kind of Customer and Regency/City in Kalimantan Selatan Province (Kwh), 2018

| Kabupaten/Kota<br>Regency/Municipality | Rumah<br>Tangga<br>Household | Usaha<br>Business  | Industri<br>Industrial | Umum<br>General    | Jumlah<br>Total      |
|--|------------------------------|--------------------|------------------------|--------------------|----------------------|
| (1)                                    | (2)                          | (3)                | (4)                    | (5)                | (6)                  |
| <i>Kabupaten/Regency</i>               |                              |                    |                        |                    |                      |
| 1. Tanah Laut                          | 163 138 047                  | 48 788 232         | 70 794 993             | 14 327 827         | 297 049 099          |
| 2. Kotabaru                            | 60 924 893                   | 13 617 101         | 10 655 871             | 7 706 398          | 92 904 263           |
| 3. Banjar                              | 147 868 537                  | 35 061 169         | 24 783 817             | 15 157 432         | 222 870 955          |
| 4. Barito Kuala                        | 94 780 423                   | 9 526 735          | 58 567 096             | 11 311 940         | 174 186 194          |
| 5. Tapin                               | 88 848 303                   | 11 395 184         | 7 153 852              | 9 056 448          | 116 453 787          |
| 6. Hulu Sungai Selatan                 | 61 770 593                   | 8 554 599          | 2 307 991              | 10 596 323         | 83 229 506           |
| 7. Hulu Sungai Tengah                  | 75 615 188                   | 8 967 904          | 6 429 559              | 12 349 063         | 103 361 714          |
| 8. Hulu Sungai Utara                   | 80 852 029                   | 8 211 448          | 6 756 040              | 11 668 726         | 107 488 243          |
| 9. Tabalong                            | 81 988 665                   | 21 287 368         | 11 531 045             | 26 299 042         | 141 106 120          |
| 10. Tanah Bumbu                        | 108 841 380                  | 25 444 712         | 7 670 542              | 14 029 265         | 155 985 899          |
| 11. Balangan                           | 30 947 643                   | 4 480 863          | 2 061 951              | 6 497 748          | 43 988 205           |
| <i>Kota/Municipality</i>               |                              |                    |                        |                    |                      |
| 1. Banjarmasin                         | 378 479 003                  | 200 120 168        | 96 897 906             | 77 087 471         | 752 584 548          |
| 2. Banjarbaru                          | 179 041 548                  | 76 018 279         | 14 159 050             | 37 359 343         | 306 578 220          |
| <b>Jumlah/Total</b>                    | <b>1 553 096 252</b>         | <b>471 473 762</b> | <b>319 769 713</b>     | <b>253 447 026</b> | <b>2 597 786 753</b> |

Sumber/Source: PT PLN (Persero) Wilayah Kalimantan Selatan dan Kalimantan Tengah/PLN Co.,Ltd. Region Kalimantan Selatan and Kalimantan Tengah

**Tabel** 6.1.6 Jumlah Langganan, VA Tersambung dan KWH Terjual Menurut Jenis Tarif di Provinsi Kalimantan Selatan, 2018  
*Total of Consumers, Power Connected and KWH Sold by Kind of Tariff in Kalimantan Selatan Province, 2018*

| Jenis Tarif<br><i>Kind of Tariff</i> | Langganan<br><i>Consumers</i> | VA Tersambung<br><i>Power Connected</i> | KWH Terjual<br><i>KWH Sold (Rupiah)</i> |
|--------------------------------------|-------------------------------|---|---|
| (1)                                  | (2)                           | (3)                                     | (4)                                     |
| Rumah Tangga/ <i>Household</i>       | 1 086 302                     | 834 046 150                             | 1 553 096 252                           |
| S 1                                  | 0                             | 0                                       | 0                                       |
| R 1                                  | 1 076 709                     | 793 821 950                             | 1 488 476 388                           |
| R 2                                  | 8 453                         | 28 470 000                              | 46 722 620                              |
| R 3                                  | 1 140                         | 11 754 200                              | 17 897 244                              |
| Usaha/ <i>Business</i>               | 55 784                        | 277 772 800                             | 471 473 762                             |
| B 1                                  | 47 892                        | 71 421 200                              | 105 613 523                             |
| B 2                                  | 7 814                         | 141 133 600                             | 236 436 089                             |
| B 3                                  | 78                            | 65 218 000                              | 129 424 150                             |
| Industri/ <i>Industry</i>            | 632                           | 114 649 150                             | 319 769 713                             |
| I 1                                  | 213                           | 1 462 150                               | 1 434 274                               |
| I 2                                  | 314                           | 21 012 000                              | 43 067 878                              |
| I 3                                  | 105                           | 92 175 000                              | 275 267 561                             |
| I 4                                  | 0                             | 0                                       | 0                                       |
| Umum/ <i>General</i>                 | 40 328                        | 138 749 072                             | 253 447 026                             |
| P 1                                  | 5 424                         | 41 701 850                              | 62 295 715                              |
| P 2                                  | 15                            | 7 390 000                               | 6 465 176                               |
| P 3                                  | 2 941                         | 20 323 822                              | 61 144 648                              |
| S 2                                  | 31 869                        | 49 937 900                              | 66 576 659                              |
| S 3                                  | 25                            | 19 115 000                              | 35 819 596                              |
| L                                    | 54                            | 280 500                                 | 21 145 232                              |
| <b>Jumlah/Total</b>                  | <b>1 183 046</b>              | <b>1 365 217 172</b>                    | <b>2 597 786 753</b>                    |

Sumber/Source: PT PLN (Persero) Wilayah Kalimantan Selatan dan Kalimantan Tengah/PLN Co.,Ltd. *Region Kalimantan Selatan and Kalimantan Tengah*



**Table 6.1.7** Jumlah Pelanggan dan Air yang Disalurkan Menurut Kabupaten/Kota di Provinsi Kalimantan Selatan, 2018  
*Number of Customers and Distributed Water by Regency/Municipality in Kalimantan Selatan Province, 2018*

| Kabupaten/Kota<br>Regency/Municipality | Pelanggan<br>Number of Customers | Air Disalurkan<br>Distributed Water<br>(m <sup>3</sup> ) | Nilai<br>Value<br>(Rp) |
|--|----------------------------------|--|------------------------|
| (1)                                    | (2)                              | (3)  | (4)                    |
| <i>Kabupaten/Regency</i>               |                                  |  |                        |
| 1. Tanah Laut                          | 54 684                           | 1 440 158  | 4 107 283 735          |
| 2. Kotabaru                            | 200 686                          | 4 520 057  | 17 396 136 900         |
| 3. Banjar                              |                                  |  |                        |
| 4. Barito Kuala                        | 24 542                           | 6 126 026  | 23 322 955 000         |
| 5. Tapin                               | 16 834                           | 3 728 051  | 16 162 252 200         |
| 6. Hulu Sungai Selatan                 | 17 110                           | 3 246 790  | 14 681 733 300         |
| 7. Hulu Sungai Tengah                  | 16 423                           | 4 689 918  | 20 147 680 700         |
| 8. Hulu Sungai Utara                   | 26 159                           | 5 432 687  | 27 487 424 600         |
| 9. Tabalong                            | 20 959                           | 4 741 005  | 23 263 193 400         |
| 10. Tanah Bumbu                        | 22 580                           | 8 837 176  | 2 499 876 780          |
| 11. Balangan                           | 20 131                           | 3 458 110  | 15 751 224 300         |
| <i>Kota/Municipality</i>               |                                  |  |                        |
| 1. Banjarmasin                         | 174 772                          | 37 752 959   | 270 587 629 513        |
| 2. Banjarbaru                          | 921 667                          | 11 429 596   | 95 398 040 328         |
| <i>Jumlah/Total</i>                    | <i>1 516 547</i>                 | <i>95 402 533</i>  | <i>530 805 430 756</i> |

Sumber/Source: BPS Provinsi Kalimantan Selatan, Survei Perusahaan Air Bersih/ BPS-Statistics of Kalimantan Selatan Province Water Supply Establishment Survey

**Tabel** 6.1.8 Produksi Air Baku Menurut Kabupaten/Kota dan Sumbernya (m<sup>3</sup>)  
**Table** di Provinsi Kalimantan Selatan, 2018  
*Basic Water Production by Regency/Municipality (m<sup>3</sup>) in Kalimantan  
 Selatan Province, 2018*

| Kabupaten/Kota<br><i>Regency/Municipality</i> | Sungai<br><i>River</i> | Danau/<br>Waduk<br><i>Lake</i> | Mata air/<br>Air Tanah<br>Water<br>Springs | Lainnya<br><i>Others</i> | Jumlah<br><i>Total</i> |
|---|------------------------|--------------------------------|--|--------------------------|------------------------|
| (1)   | (2)                    | (3)                            | (4)  |                          |                        |
| <i>Kabupaten/Regency</i>                      |                        |                                |  |                          |                        |
| 1. Tanah Laut                                 | 1 297 570              | 606 312                        | 45 360                                     | 0                        | 1 949 242              |
| 2. Kotabaru                                   | 0                      | 0                              | 7 378 954                                  | 0                        | 7 378 954              |
| 3. Banjar                                     |                        |                                |  |                          |                        |
| 4. Barito Kuala                               | 8 138 869              | 0                              | 0  | 0                        | 8 138 869              |
| 5. Tapin                                      | 5 208 440              | 155 700                        |  | 0                        | 5 364 140              |
| 6. Hulu Sungai Selatan                        | 3 346 790              | 0                              | 0  | 0                        | 3 346 790              |
| 7. Hulu Sungai Tengah                         | 4 689 918              | 0                              | 0  | 0                        | 4 689 918              |
| 8. Hulu Sungai Utara                          | 11 747 160             | 0                              | 0  | 0                        | 11 747 160             |
| 9. Tabalong                                   | 6 565 741              | 0                              | 168 729                                    | 0                        | 6 734 470              |
| 10. Tanah Bumbu                               | 8 837 176              | 0                              |  | 0                        | 8 837 176              |
| 11. Balangan                                  | 4 807 853              | 0                              | 248 548                                    | 0                        | 5 056 401              |
| <i>Kota/Municipality</i>                      |                        |                                |  |                          |                        |
| 1. Banjarmasin                                | 37 032 982             | 0                              | 0  | 18 879 166               | 55 912 148             |
| 2. Banjarbaru                                 | 19 894 863             | 0                              | 0  | 0                        | 19 894 863             |
| <b>Jumlah/Total</b>                           | <b>111 567 362</b>     | <b>762 012</b>                 | <b>7 841 591</b>                           | <b>18 879 166</b>        | <b>139 050 131</b>     |

Sumber/Source: BPS Provinsi Kalimantan Selatan, Survei Perusahaan Air Bersih/BPS-Statistics of Kalimantan Selatan Province Water Supply Establishment Survey

**Table 6.1.9** Kapasitas Produksi Air (liter/detik) Menurut Kabupaten/Kota di Provinsi Kalimantan Selatan, 2018  
*Capacity of Water Production (litre/second) by Regency/Municipality in Kalimantan Selatan Province, 2018*

| Kabupaten/Kota<br>Regency/Municipality | Kapasitas Produksi (Lt/dt)<br>Capacity of Production (litre/second) |                      |
|--|---|----------------------|
|  | Potensial<br>Potential  | Efektif<br>Effective |
| (1)                                    | (2)   | (3)                  |
| <i>Kabupaten/Regency</i>               |   |                      |
| 1. Tanah Laut                          | 181   | 121                  |
| 2. Kotabaru                            | 700   | 579                  |
| 3. Banjar                              |   |                      |
| 4. Barito Kuala                        | 580   | 280                  |
| 5. Tapin                               | 512   | 289                  |
| 6. Hulu Sungai Selatan                 | 305   | 203                  |
| 7. Hulu Sungai Tengah                  | 330   | *                    |
| 8. Hulu Sungai Utara                   | 372   | 338                  |
| 9. Tabalong                            | 500   | 270                  |
| 10. Tanah Bumbu                        | *   | *                    |
| 11. Balangan                           | 505   | 440                  |
| <i>Kota/Municipality</i>               |   |                      |
| 1. Banjarmasin                         | 2 300   | 1 717                |
| 2. Banjarbaru                          | 1 067   | 689                  |
| <b>Jumlah/Total</b>                    | <b>7 352</b>  | <b>4 926</b>         |

Catatan/Note : \* Data belum tersedia/Data not yet available

Sumber/Source: BPS Provinsi Kalimantan Selatan, Survei Perusahaan Air Bersih/ BPS-Statistics of Kalimantan Selatan Province Water Supply Establishment Survey

# INDUSTRI MANUFAKTUR

## MANUFACTURING INDUSTRY



INDUSTRI BESAR  
SEDANG  
MEDIUM AND LARGE  
INDUSTRY  
(year on year)

PERTUMBUHAN TERBESAR  
BIGGEST GROWTH

7,28%



Industri  
Makanan  
Food Industry



INDUSTRI MIKRO  
KECIL  
SMALL MICRO  
INDUSTRY  
(year on year)

PERTUMBUHAN TERBESAR  
BIGGEST GROWTH

78,08%



Industri Kayu/ Barang dari  
Kayu dan Barang Anyaman  
Wood Industry / Wood  
Products and Matting

### Tahukah Anda ?

**Industri Mikro Kecil** adalah Industri manufaktur dengan tenaga kerja 1 hingga 19 orang. Sedangkan **Industri Besar Sedang** mempunyai tenaga kerja lebih 20 orang atau lebih.

### Do you know ?

**Small Micro Industry** is a manufacturing industry with a workforce of 1 to 19 people.  
While **Large Medium Industries** have a workforce of more than 20 people or more.



**PENJELASAN TEKNIS**

1. Pengumpulan data industri besar dan sedang dilakukan melalui Survei Industri Besar dan Sedang yang dilaksanakan setiap tahun secara lengkap (sensus) sejak tahun 1975. Survei Industri Besar dan Sedang mencakup semua perusahaan industri yang mempunyai tenaga kerja 20 orang atau lebih dengan menggunakan kuesioner II A.
2. Klasifikasi industri yang digunakan dalam survei ini berdasar kepada Klasifikasi Baku Lapangan Usaha Indonesia (KBLI) , KBLI adalah klasifikasi lapangan usaha yang berdasar kepada *International Standard Industrial Classification of All Economic Activities (ISIC) revisi 4* yang telah disesuaikan dengan kondisi Indonesia.
3. Industri manufaktur adalah suatu kegiatan ekonomi yang melakukan kegiatan mengubah suatu barang dasar secara mekanis, kimia, atau dengan tangan sehingga menjadi barang jadi/setengah jadi, dan atau barang yang kurang nilainya menjadi barang yang lebih tinggi nilainya, dan sifatnya lebih dekat kepada pemakai akhir. Termasuk dalam kegiatan ini adalah jasa industri dan pekerjaan perakitan.
4. Jasa industri adalah kegiatan industri yang melayani keperluan pihak lain. Pada kegiatan ini bahan baku disediakan oleh pihak lain sedangkan pihak pengolah hanya melakukan pengolahannya dengan mendapat imbalan sebagai balas jasa (upah maklon).

**TECHNICAL NOTES**

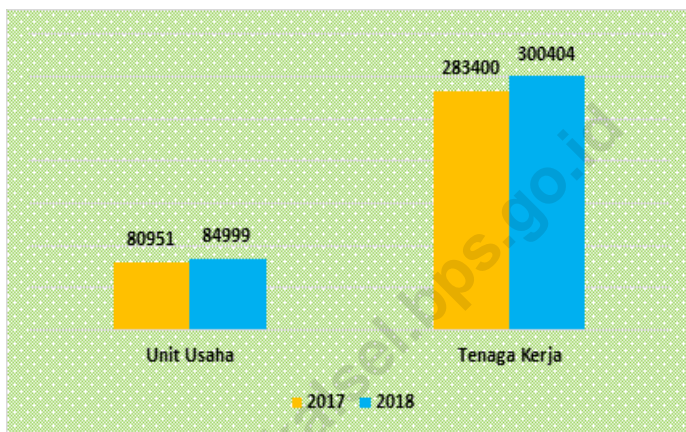
1. *Data collection of large and medium scale manufacturing is conducted through The Large and Medium Manufacturing Establishment Survey that has been done annually for all industries (census) since 1975. Large and Medium Manufacturing Establishment Survey covers all manufactures/industries with 20 workers or more by questionnaire II A.*
2. *The industrial classification adopted in this survey refers to the Klasifikasi Baku Lapangan Usaha Indonesia (KBLI) , KBLI is classification of economic activities based on the International Standard Industrial Classification of All Economic Activities (ISIC rev 4) that has been modified according to the local condition in Indonesia.*
3. *Manufacturing industry is defined as an economic activity processing basic goods mechanically, chemicals or manually into final or intermediate goods. It is also defined as processing of lower value goods into higher value goods as final or intermediate products. The activities also include services for manufacturing and assembling.*
4. *Services for manufacturing is defined as a manufacturing activity which serving other manufacturing establishments. In this case, raw materials are supplied by others while the workers are paid as a compensation for processing raw materials.*

5. Perusahaan atau usaha industri adalah suatu unit (kesatuan) usaha yang melakukan kegiatan ekonomi, bertujuan menghasilkan barang atau jasa, terletak pada suatu bangunan atau lokasi tertentu, dan mempunyai catatan administrasi tersendiri mengenai produksi dan struktur biaya serta ada seorang atau lebih yang bertanggung jawab atas usaha tersebut.
  6. Industri manufaktur dikelompokkan ke dalam 4 golongan berdasarkan banyaknya pekerja, yaitu: industri besar (100 orang pekerja atau lebih), industri sedang/menengah (20–99 orang pekerja), industri kecil (5–19 orang pekerja), dan industri mikro (1–4 orang pekerja).
5. *A manufacturing establishment is defined as a production unit engaged in economic activity, producing goods or services, located in a building or in a certain location, keeping a business record concerning the production and cost structure, and having a person or more that are responsible to those activities.*
  6. *Manufacturing industries are categorized into four groups, based on the number of employees: large scale manufacturing (100 employees or more), medium scale manufacturing (20–99 employees), small scale manufacturing (5–19 employees), and micro industry (1–4 employees),*

| ULASAN  | DESCRIPTION   |
|---|---|
| <b>Industri</b>   | <b>Industry</b>   |
| <p>Pertumbuhan Industri Manufaktur Besar dan Sedang (IBS) di Kalimantan Selatan pada tahun 2018 dibandingkan tahun sebelumnya sebesar 4,54 persen. Berdasarkan jenis industrinya, pertumbuhan IBS di Kalimantan Selatan pada tahun 2018 didominasi oleh Industri Makanan/minuman 6,91 %, sementara industri lainnya mengalami pertumbuhan negatif.</p>  | <p><i>The growth of the Large and Medium Manufacturing Industry (IBS) in Kalimantan Selatan in 2018 compared to the previous year of 4.54 percent. Based on the kinds of industry, IBS growth in Kalimantan Selatan in 2018 was dominated by the Food / Beverage Industry 6.91%, while other industries experienced negative growth.</i></p>  |
| <p>Pertumbuhan Industri Manufaktur Mikro dan kecil (IMK) di Kalimantan Selatan pada tahun 2018 dibandingkan tahun sebelumnya sebesar 25,41 persen. Berdasarkan jenis industrinya, pertumbuhan IMK di Kalimantan Selatan pada tahun 2018 didominasi oleh Industri kayu , barang dari kayu dan anyaman sebesar 81,41 % diikuti oleh Industri penerbitan sebesar 45,07, dan Industri tekstil sebesar 31,68%. Sementara industri lainnya yang mengalami pertumbuhan negatif terbesar adalah industri bahan kimia sebesar -13,23%.</p> | <p><i>The growth of Micro and Small Manufacturing Industries (IMK) in Kalimantan Selatan in 2018 compared to the previous year of 25.41 percent. Based on the kinds of industry, IMK growth in South Kalimantan in 2018 was dominated by the Timber Industry, wood and woven goods by 81.41% followed by the publishing industry by 45.07, and the textile industry by 31.68%. While other industries that experienced the biggest negative growth were the chemical industry by -13.23%.</i></p> |
| <p>Jumlah unit usaha industri di Kalimantan Selatan tahun 2018 sebanyak 84.999 unit atau meningkat sekitar 5 % dibandingkan tahun 2017.</p>   | <p><i>The number of industrial business units in Kalimantan Selatan in 2018 was 84,999 units, an increase of around 5% compared to 2017.</i></p>  |
| <p>Jumlah tenaga kerja yang terserap oleh perusahaan industri di Kalimantan Selatan tahun 2018 sebanyak 300.404 orang atau meningkat sekitar 6 % dibandingkan tahun 2017.</p>   | <p><i>The number of workers absorbed by industrial companies in Kalimantan Selatan in 2018 was 300,404 workers, an increase of about 6% compared to 2017.</i></p>   |
| <p>Jumlah nilai produksi industri di Kalimantan Selatan tahun 2018 sebesar Rp.66,12 triliun atau meningkat sekitar 30 % dibandingkan tahun 2017.</p>  | <p><i>The total value of industrial production in Kalimantan Selatan in 2018 was Rp.66.12 trillion, an increase of around 30% compared to 2017.</i></p>   |



**Gambar 6** Jumlah Unit Usaha dan Tenaga Kerja Industri di Provinsi Kalimantan Selatan, 2017-2018  
*Picture* *Number of Companies and Employees in Kalimantan Selatan Province, 2017-2018*



## 7.1 INDUSTRI BESAR DAN SEDANG/LARGE AND MEDIUM MANUFACTURING INDUSTRY

**Tabel** 7.1.1 Pertumbuhan Industri Menurut Klasifikasi Industri pada Industri Besar dan Sedang di Provinsi Kalimantan Selatan (persen), 2018  
*Industry Growth by Industrial Classification in Large and Medium Industries in Kalimantan Selatan Province (percent), 2018*

| No.                 | Klasifikasi Industri<br><i>Industrial Classification</i>   | Pertumbuhan Industri<br><i>Industry Growth (%)</i> |
|---------------------|--|--|
| (1)                 | (2)  | (3)  |
| 10                  | Makanan/Food   | 6,91   |
| 11                  | Minuman/Beverage   | -  |
| 13                  | Tekstil/Textile  | -  |
| 14                  | Pakaian Jadi/Apparel   | -  |
| 16                  | Kayu, Barang dari kayu (tidak termasuk furniture), dan barang anyaman/ Wood, products of wood (excluding furniture), and woven goods | -17,27   |
| 18                  | Penerbitan, percetakan dan reproduksi media rekaman/Publishing, printing, and recording reproduction of recorded media               | -  |
| 20                  | Bahan kimia dan barang dari bahan kimia/ Chemical and chemical goods   | -13,18   |
| 21                  | Bahan farmasi/Pharmaceuticals  | -  |
| 22                  | Karet, barang dari karet dan plastic/Rubber and plastic goods  | -20,93   |
| 23                  | Barang galian bukan logam/Non metallic mineral products  | -  |
| 24                  | Industri Logam Dasar   | -  |
| 25                  | Barang logam kecuali mesin dan peralatannya/ Metal goods except machinery and equipment  | -  |
| 28                  | Industri Mesin dan Perlengkapan ytdl   | -  |
| 29                  | Industri Kendaraan Bermotor, Trailer, dan Semi Trailer   | -  |
| 30                  | Alat angkutan lainnya/Other transport equipment  | -  |
| 31                  | Furnitur/Furniture   | -  |
| 33                  | Jasa Reparasi dan Pemasangan Mesin dan Peralatan/Repair and Installation of Machinery and Equipment                                  | -  |
| <b>Jumlah/Total</b> |  | <b>4,54</b>  |

Sumber/Sumber: BPS, Berita Resmi Statistik/BPS-Statistics Indonesia, Official statistics news

**7.2 INDUSTRI MIKRO DAN KECIL/MICRO AND SMALL MANUFACTURING INDUSTRY**

**Tabel 7.2.1** Pertumbuhan Industri Menurut Klasifikasi Industri pada Industri Mikro dan Kecil di Provinsi Kalimantan Selatan, 2018  
*Industry Growth by Industrial Classification in Micro and Small Industries in Kalimantan Selatan Province, 2018*

| No.                 | Klasifikasi Industri<br><i>Industrial Classification</i>   | Pertumbuhan Industri<br><i>Industry Growth (%)</i> |
|---------------------|--|--|
| (1)                 | (2)  | (3)  |
| 10                  | Makanan/Food   | 10,24  |
| 11                  | Minuman/Beverage   | -2,76  |
| 13                  | Tekstil/Textile  | 31,68  |
| 14                  | Pakaian Jadi/Apparel   | 12,92  |
| 16                  | Kayu, Barang dari kayu (tidak termasuk furniture), dan barang anyaman/ Wood, products of wood (excluding furniture), and woven goods | 81,41  |
| 18                  | Penerbitan, percetakan dan reproduksi media rekaman/Publishing, printing, and recording reproduction of recorded media               | 45,07  |
| 20                  | Bahan kimia dan barang dari bahan kimia/ Chemical and chemical goods   | -13,23   |
| 21                  | Bahan farmasi/Pharmaceuticals  | -2,00  |
| 22                  | Karet, barang dari karet dan plastic/Rubber and plastic goods  | -  |
| 23                  | Barang galian bukan logam/Non metallic mineral products  | -3,39  |
| 24                  | Industri Logam Dasar   | -  |
| 25                  | Barang logam kecuali mesin dan peralatannya/ Metal goods except machinery and equipment  | -3,45  |
| 28                  | Industri Mesin dan Perlengkapan ytdl   | -  |
| 29                  | Industri Kendaraan Bermotor, Trailer, dan Semi Trailer   | -  |
| 30                  | Alat angkutan lainnya/Other transport equipment  | 8,42   |
| 31                  | Furnitur/Furniture   | 6,59   |
| 32                  | Lainnya/Others   | 5,50   |
| <b>Jumlah/Total</b> |  | <b>25,41</b>                                       |

Sumber/Sumber: BPS, Berita Resmi Statistik/BPS-Statistics Indonesia, Official statistics news

**Tabel 7.2.2** Jumlah Perusahaan, Tenaga Kerja, Investasi, Nilai Produksi dan Nilai Bahan Baku pada Industri Menurut Kabupaten/Kota di Provinsi Kalimantan Selatan, 2018  
*Number of Companies, Employees, Investment, Production Value, and Material Value in Industries by Regency/Municipality, in Kalimantan Selatan Province, 2018*

| Uraian/<br>Description                        | Tahun/<br>Year |                | Perubahan/<br>Change | Laju Pertumbuhan/<br>Growth Rate (%) |
|---|----------------|----------------|----------------------|--------------------------------------|
|   | 2017           | 2018           |                      |                                      |
| (1)   | (2)            | (3)            | (4)                  | (5)                                  |
| Unit Usaha<br>(Buah)                          | 80 951         | 84 999         | 4 048                | 5,00                                 |
| Tenaga Kerja<br>(orang)                       | 283 400        | 300 404        | 17 004               | 6,00                                 |
| Nilai Investasi<br>(Rp. 000)                  | 38 197 213 567 | 45 836 656 289 | 7 639 442 722        | 20,00                                |
| Nilai Produksi<br>(Rp. 000)                   | 50 864 066 653 | 66 123 286 648 | 15 259 219 995       | 30,00                                |
| Nilai Bahan Baku<br>dan Penolong<br>(Rp. 000) | 30 721 773 868 | 39 938 306 028 | 9 216 532 160        | 30,00                                |

Sumber/Sumber: Dinas Perindustrian Provinsi Kalimantan Selatan/Industrial Department of Kalimantan Selatan Province

**Tabel** 7.2.3 Jumlah Kumulatif Perusahaan, Tenaga Kerja, Investasi, dan Nilai Produksi pada Industri Menurut Kabupaten/Kota di Provinsi Kalimantan Selatan, 2018  
*Cumulative Number of Companies, Employees, Investment, and Production Value in Industries by Regency/Municipality, in Kalimantan Selatan Province, 2018*

| Kabupaten/Kota<br><i>Regency/Municipality</i> | Perusahaan<br><i>Number of Companies</i> | Tenaga Kerja<br><i>Number of Employees</i> | Investasi<br><i>Investment</i> | Nilai Produksi<br><i>Production Value</i> |
|---|--|--|--------------------------------|---|
| (1)   | (2)                                      | (3)  | (4)                            | (5)                                       |
| <i>Kabupaten/Regency</i>                      |  |  |                                |   |
| 1. Tanah Laut                                 | 5 261                                    | 9 113                                      | 112 523 649                    | 694 282 878                               |
| 2. Kotabaru                                   | 3 525                                    | 7 806                                      | 1 800 346 624                  | 752 745 788                               |
| 3. Banjar                                     | 10 012                                   | 17 090                                     | 395 674 793                    | 1 899 863 485                             |
| 4. Barito Kuala                               | 3 699                                    | 15 195                                     | 1 216 928 675                  | 3 302 522 193                             |
| 5. Tapin                                      | 6 404                                    | 10 048                                     | 47 434 760                     | 143 722 190                               |
| 6. Hulu Sungai Selatan                        | 12 980                                   | 19 212                                     | 224 050 621                    | 542 635 719                               |
| 7. Hulu Sungai Tengah                         | 4 245                                    | 17 233                                     | 73 690 550                     | 1 138 934 535                             |
| 8. Hulu Sungai Utara                          | 14 994                                   | 10 142                                     | 251 473 754                    | 1 629 591 176                             |
| 9. Tabalong                                   | 7 416                                    | 19 036                                     | 367 586 624                    | 721 848 703                               |
| 10. Tanah Bumbu                               | 2 748                                    | 9 829                                      | 2 732 027 722                  | 3 356 144 764                             |
| 11. Balangan                                  | 3 589                                    | 78 970                                     | 26 889 336 319                 | 38 624 618 081                            |
| <i>Kota/Municipality</i>                      |  |  |                                |   |
| 1. Banjarmasin                                | 6 208                                    | 58 330                                     | 6 588 403 378                  | 10 060 513 574                            |
| 2. Banjarbaru                                 | 3 918                                    | 28 400                                     | 5 137 178 820                  | 3 255 863 562                             |
| <b>Jumlah/Total</b>                           | <b>84 999</b>                            | <b>300 404</b>                             | <b>45 836 656 289</b>          | <b>66 123 286 648</b>                     |

Sumber/*Source*: Dinas Perindustrian Provinsi Kalimantan Selatan/*Industrial Department of Kalimantan Selatan Province*

**PARIWISATA**  
*TOURISM*

TAHUN 2018

**99,89%**

KUNJUNGAN  
WISATAWAN NUSANTARA  
KE KALIMANTAN SELATAN

V I S I T  
TOURIST ARCHIPELAGO  
TO SOUTH KALIMANTAN

dari total/ from

**12.844.627**

WISATAWAN/TRAVELER


**TINGKAT PENGHUNIAN KAMAR/**  
*ROOM OCCUPANCY RATE*

**54,99%**

HOTEL BINTANG/ STAR HOTEL

**33,54%**

HOTEL NON BINTANG  
NON STAR HOTEL





**PENJELASAN TEKNIS**

1. Wisatawan mancanegara (wisman) ialah setiap pengunjung yang mengunjungi suatu negara di luar tempat tinggalnya, didorong oleh satu atau beberapa keperluan tanpa bermaksud memperoleh penghasilan di tempat yang dikunjungi dan lamanya kunjungan tersebut tidak lebih dari satu tahun (12 bulan). Definisi ini mencakup 2 (dua) kategori wisatawan mancanegara, yaitu :
  - a. Wisatawan (turis) ialah setiap pengunjung seperti definisi di atas yang tinggal paling sedikit 24 jam, akan tetapi tidak lebih dari 1 (satu) tahun di tempat yang dikunjungi, dengan maksud antara lain : berlibur, rekreasi, olah raga, bisnis, menghadiri pertemuan, studi, dan kunjungan dengan alasan kesehatan.
  - b. *Excursionist* ialah setiap pengunjung seperti definisi di atas yang tinggal kurang dari 24 jam di tempat yang dikunjungi (termasuk "*Cruise passengers*"). *Cruise Passengers* ialah setiap pengunjung yang tiba di suatu negara di mana mereka tidak menginap di akomodasi yang tersedia di negara tersebut, misalnya dengan kapal laut.
2. Rata-rata lama tinggal adalah rata-rata waktu tinggal wisatawan mancanegara di Indonesia untuk satu kali kunjungan.
3. Usaha penyediaan akomodasi adalah usaha yang menyediakan pelayanan penginapan yang dapat dilengkapi dengan pelayanan pariwisata lainnya. Usaha penyediaan akomodasi dapat berupa hotel, vila, pondok wisata,

**TECHNICAL NOTES**

1. *An International Visitor is any person visiting a country other than his usual place of residence for any reason other than for earning income in the country visited, and the length of stay is no more than one year (12 months). This definition covers two categories of foreign visitors, namely :*
  - a. *"Tourist" is any visitor staying for at least 24 hours, but no more than one year, in the country visited, with the intention of visiting, and for any of these purposes: Pleasure, recreation and sports, Business, visiting friends and relatives, missions, attending meetings, conferences, visit for health reasons and study.*
  - b. *"Excursionist" is any visitor staying less than 24 hours in the country visited including, "Cruise Passengers", i.e. visitors arriving in a country without staying in any accommodation available in the visited country.*
2. *Average length of stay is the average stay duration of foreign visitor in Indonesia for one trip.*
3. *The business of providing accommodation is a business that provides specialty services that can be equipped with other tourism services. It includes hotel, villa, cottage, camping, caravan stop, and other accommodation that are*



bumi perkemahan, persinggahan karavan, dan akomodasi lainnya yang digunakan untuk tujuan pariwisata.

4. Hotel adalah penyediaan akomodasi secara harian berupa kamar-kamar di dalam satu bangunan yang dapat dilengkapi dengan jasa pelayanan makan dan minum, kegiatan hiburan dan atau fasilitas lainnya. Hotel terdiri dari hotel berbintang dan hotel non-bintang.
5. Hotel bintang adalah usaha penyediaan jasa pelayanan penginapan, makan minum serta jasa lainnya bagi umum dengan menggunakan sebagian atau seluruh bangunan. Usaha ini dikelola secara komersial serta memenuhi ketentuan persyaratan sebagai hotel bintang (termasuk berlian) yang ditetapkan dalam surat keputusan instansi yang membinanya. Misalnya hotel bintang lima, hotel bintang empat dan seterusnya.
6. Tingkat penghunian kamar hotel adalah persentase banyaknya malam kamar yang dihuni terhadap banyaknya malam kamar yang tersedia.
7. Rata-rata lamanya tamu menginap adalah banyaknya malam tempat tidur yang terpakai (malam tamu) dengan banyaknya tamu yang menginap di hotel atau akomodasi lainnya.

*used for tourism purposes.*

4. *Hotel is a daily supply of accommodation rooms within a building which can be equipped with eating and drinking services, entertainment activities and/or other facilities. Hotel consists of a classified hotel and a non-classified hotel.*
5. *A star hotel is the business of providing an accommodation, eating and drinking as well as other services for the public by using a building or a part of a building. It is managed commercially and meets specified requirements as a star hotel (including diamonds) set forth in the decree of fostering agency. For example, five star hotel, four star hotel, and so on.*
6. *Room occupancy rate is the number of room-nights occupied divided by the number of room-nights available, multiplied by 100 percent.*
7. *Average length of stay is the number of bed-nights used (guest night) divided by the number of guests coming to spend the night at the accommodation.*

**ULASAN****DESCRIPTION**

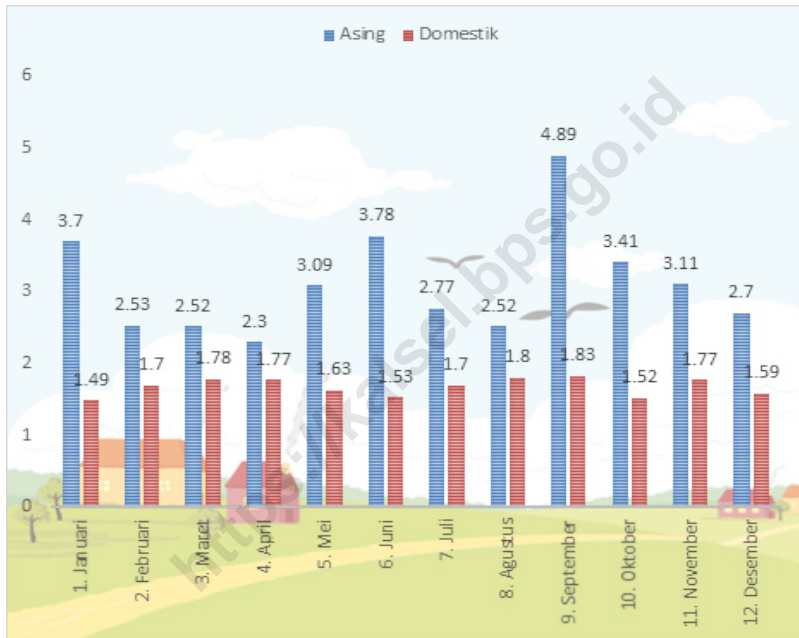
Tingkat Penghunian Kamar Hotel (TPK) pada hotel berbintang meningkat sebesar 6,67 poin dari 48,32 persen tahun 2017 menjadi 54,99 persen tahun 2018. Pada hotel nonbintang TPK tahun 2018 tercatat sebesar 33,54 persen, atau mengalami peningkatan sebesar 3,22 poin dibandingkan tahun sebelumnya.

Rata-rata lama menginap tamu asing di Hotel Bintang tahun 2018 selama 3,1 hari, mengalami peningkatan 0,56 hari dibandingkan tahun 2017 yang tercatat 2,54 hari. Sementara untuk rata-rata lama menginap tamu domestik di Hotel Bintang tahun 2018 selama 1,68 hari, mengalami peningkatan 0,14 hari dibandingkan tahun 2017 yang tercatat 1,54 hari.

*Hotel occupancy rate classified as starred hotel increased by 6.67 point from 48.32 percent in 2017 to 54.99 percent in 2018. In addition to the occupancy rate of Non-Classified hotel in 2018 noted to 33.54 percent, or increased by 3.22 point compared to previous year.*

*The average length of stay (ALS) of foreign visitor at starred hotel in 2018 was 3.1 nights or increased by 0.56 nights compared to 2017 which recorded at 2.54 nights. Meanwhile, the average length of stay (ALS) of domestic visitor at starred hotel noted to 1.68 nights, increased by 0.14 nights compared to previous year which recorded at 1.54 days.*

**Gambar 8** Rata-rata Lama Menginap Tamu Asing dan Tamu Domestik Menurut Bulan di Provinsi Kalimantan Selatan (hari), 2018  
*Picture* Average Length of Stay of Foreign and Domestic Visitors by Months in Kalimantan Selatan Province (day), 2018



## 8.1 HOTEL

**Tabel 8.1.1** Jumlah Akomodasi, Kamar, dan Tempat Tidur yang Tersedia pada Hotel Bintang Menurut Kabupaten/Kota di Provinsi Kalimantan Selatan, 2018  
*Number of accommodations, Available Rooms and Beds in Classified Hotel by Regency/Municipality in Kalimantan Selatan Province, 2018*

| Kabupaten/Kota<br>Regency/Municipality | 2018                        |                |                         |
|--|-----------------------------|----------------|-------------------------|
|  | Akomodasi<br>Accommodations | Kamar<br>Rooms | Tempat<br>Tidur<br>Beds |
| (1)                                    | (2)                         | (3)            | (4)                     |
| <i>Kabupaten/Regency</i>               |                             |                |                         |
| 1. Tanah Laut                          | 0                           | 0              | 0                       |
| 2. Kotabaru                            | 2                           | 77             | 115                     |
| 3. Banjarbaru                          | 5                           | 445            | 759                     |
| 4. Barito Kuala                        | 0                           | 0              | 0                       |
| 5. Tapin                               | 0                           | 0              | 0                       |
| 6. Hulu Sungai Selatan                 | 0                           | 0              | 0                       |
| 7. Hulu Sungai Tengah                  | 0                           | 0              | 0                       |
| 8. Hulu Sungai Utara                   | 0                           | 0              | 0                       |
| 9. Tabalong                            | 2                           | 184            | 259                     |
| 10. Tanah Bumbu                        | 3                           | 151            | 339                     |
| 11. Balangan                           | 0                           | 0              | 0                       |
| <i>Kota/Municipality</i>               |                             |                |                         |
| 1. Banjarmasin                         | 32                          | 2 741          | 4 060                   |
| 2. Banjarbaru                          | 12                          | 990            | 1 149                   |
| <b>Kalimantan Selatan</b>              | <b>56</b>                   | <b>4 588</b>   | <b>6 681</b>            |

Sumber/Source: BPS Provinsi Kalimantan Selatan, Survei Hotel Tahunan (VHTL)/BPS-Statistics of Kalimantan Selatan Province, Hotels Survey

**Tabel 8.1.2** Jumlah Akomodasi, Kamar, dan Tempat Tidur yang Tersedia pada Hotel Nonbintang Menurut Kabupaten/Kota di Provinsi Kalimantan Selatan, 2018  
*Number of Accommodations, Available Rooms and Beds in Non-Classified Hotel by Regency/Municipality in Kalimantan Selatan Province, 2018*

| Kabupaten/Kota<br>Regency/Municipality | 2018                        |                |                         |
|--|-----------------------------|----------------|-------------------------|
|  | Akomodasi<br>Accommodations | Kamar<br>Rooms | Tempat<br>Tidur<br>Beds |
| (1)                                    | (2)                         | (3)            | (4)                     |
| <i>Kabupaten/Regency</i>               |                             |                |                         |
| 1. Tanah Laut                          | 26                          | 327            | 530                     |
| 2. Kotabaru                            | 41                          | 509            | 694                     |
| 3. Banjarbaru                          | 20                          | 284            | 589                     |
| 4. Barito Kuala                        | 4                           | 80             | 114                     |
| 5. Tapin                               | 12                          | 135            | 211                     |
| 6. Hulu Sungai Selatan                 | 14                          | 151            | 236                     |
| 7. Hulu Sungai Tengah                  | 17                          | 231            | 379                     |
| 8. Hulu Sungai Utara                   | 8                           | 158            | 223                     |
| 9. Tabalong                            | 23                          | 304            | 522                     |
| 10. Tanah Bumbu                        | 54                          | 874            | 1 516                   |
| 11. Balangan                           | 4                           | 38             | 66                      |
| <i>Kota/Municipality</i>               |                             |                |                         |
| 1. Banjarmasin                         | 91                          | 2 319          | 2 952                   |
| 2. Banjarbaru                          | 51                          | 688            | 931                     |
| Kalimantan Selatan                     | 365                         | 6 098          | 8 963                   |

Sumber/Source: BPS Provinsi Kalimantan Selatan, Survei Hotel Tahunan (VHTL)/BPS-Statistics of Kalimantan Selatan Province, Hotels Survey

**Tabel** 8.1.3 Rata-rata Lama Menginap Tamu Asing dan Tamu Domestik Menurut Bulan di Provinsi Kalimantan Selatan (hari), 2018  
**Table** *Average Length of Stay of Foreign and Domestic Visitors by Month in Kalimantan Selatan Province (day), 2018*

| Bulan<br>Month            | Tamu Asing<br>Foreign Visitor | Tamu Domestik<br>Domestic Visitor |
|---------------------------|-------------------------------|-----------------------------------|
| (1)                       | (2)                           | (3)                               |
| 1. Januari<br>January     | 3,70                          | 1,49                              |
| 2. Februari<br>February   | 2,53                          | 1,70                              |
| 3. Maret<br>March         | 2,52                          | 1,78                              |
| 4. April<br>April         | 2,30                          | 1,77                              |
| 5. Mei<br>May             | 3,09                          | 1,63                              |
| 6. Juni<br>June           | 3,78                          | 1,53                              |
| 7. Juli<br>July           | 2,77                          | 1,70                              |
| 8. Agustus<br>August      | 2,52                          | 1,80                              |
| 9. September<br>September | 4,89                          | 1,83                              |
| 10. Oktober<br>October    | 3,41                          | 1,52                              |
| 11. November<br>November  | 3,11                          | 1,77                              |
| 12. Desember<br>December  | 2,70                          | 1,59                              |
| Jumlah/Total              | 3,10                          | 1,68                              |

Sumber/Source: BPS Provinsi Kalimantan Selatan, Survei Hotel Tahunan (VHTL)/BPS-Statistics of Kalimantan Selatan Province, Hotels Survey

**Table 8.1.4** Persentase Tingkat Penghunian Kamar Hotel dan Akomodasi Lainnya Menurut Jenis Hotel dan Bulan di Provinsi Kalimantan Selatan, 2018  
*Room Occupancy Rate of Hotels and Other Accommodations by Type of Accommodation and Month in Kalimantan Selatan Province, 2018*

| Bulan/Month           | Hotel Berbintang<br>Star Hotel | Hotel Nonbintang<br>Hotel Non-star |
|-----------------------|--------------------------------|------------------------------------|
| (1)                   | (2)                            | (3)                                |
| 1 Januari/January     | 45,59                          | 26,16                              |
| 2 Februari/February   | 57,75                          | 28,44                              |
| 3 Maret/March         | 60,22                          | 34,90                              |
| 4 April/April         | 56,94                          | 38,07                              |
| 5 Mei/May             | 46,76                          | 34,26                              |
| 6 Juni/June           | 40,41                          | 28,27                              |
| 7 Juli/July           | 52,58                          | 39,78                              |
| 8 Agustus/August      | 60,03                          | 38,13                              |
| 9 September/September | 58,23                          | 32,60                              |
| 10 Oktober/October    | 55,32                          | 30,93                              |
| 11 November/November  | 69,30                          | 35,59                              |
| 12 Desember/December  | 57,64                          | 34,70                              |
| Kalimantan Selatan    | 54,99                          | 33,54                              |

Sumber/Source: BPS Provinsi Kalimantan Selatan, Survei Hotel Tahunan (VHTL)/BPS-Statistics of Kalimantan Selatan Province, Hotels Survey

## 8.2 PARIWISATA/TOURISM

**Tabel 8.2.1.** Jumlah Kunjungan Wisata dan Lama Kunjungan Menurut Kabupaten/Kota di Provinsi Kalimantan Selatan, 2018  
*Number of Visitor and Length of Visit by Regency/Municipality in Kalimantan Selatan Province, 2018*

| Kabupaten/Kota<br><i>Regency/Municipality</i> | Jumlah Kunjungan Wisata<br><i>Number of Visitor</i> |                                     |                        | Lama Kunjungan<br><i>Length of Visit</i> |
|---|---|-------------------------------------|------------------------|--|
|   | Nusantara<br><i>Domestic</i>                        | Mancanegara<br><i>International</i> | Jumlah<br><i>Total</i> |  |
| (1)   | (2)   | (3)                                 | (4)                    | (5)                                      |
| <i>Kabupaten/Regency</i>                      |   |                                     |                        |  |
| 1. Tanah Laut                                 | 340 362   | 0                                   | 340 362                | 0  |
| 2. Kotabaru                                   | 541 367   | 120                                 | 541 487                | 0  |
| 3. Banjarbaru                                 | 7 172 409   | 1 425                               | 7 173 834              | 0  |
| 4. Barito Kuala                               | 131 704   | 179                                 | 131 883                | 0  |
| 5. Tapin                                      | 1 535 961   | 170                                 | 1 536 131              | 0  |
| 6. Hulu Sungai Selatan                        | 284 726   | 751                                 | 285 477                | 0  |
| 7. Hulu Sungai Tengah                         | 40 871  | 0                                   | 40 871                 | 0  |
| 8. Hulu Sungai Utara                          | 94 591  | 0                                   | 94 591                 | 0  |
| 9. Tabalong                                   | 786 465   | 7 679                               | 794 144                | 0  |
| 10. Tanah Bumbu                               | 559 582   | 800                                 | 560 382                | 0  |
| 11. Balangan                                  | 25 830  | 40                                  | 25 870                 | 0  |
| <i>Kota/Municipality</i>                      |   |                                     |                        |  |
| 1. Banjarmasin                                | 862 220   | 3 417                               | 865 637                | 2  |
| 2. Banjarbaru                                 | 453 000   | 958                                 | 453 958                | 0  |
| Kalimantan Selatan                            | 12 829 088  | 15 539                              | 12 844 627             | 2  |

*Sumber/Source:* Dinas Pariwisata Provinsi Kalimantan Selatan/*Tourism Departement of Kalimantan Selatan Province*



**Tabel 8.2.2.** Jumlah Objek Wisata, Penginapan, Usaha Makan Minum dan Lama Penjualan Cenderamata Menurut Kabupaten/Kota di Provinsi Kalimantan Selatan, 2018  
*Number of Tourism Objects, Lodging, Restaurants and Souvenirs by Regency/Municipality in Kalimantan Selatan Province, 2018*

| Kabupaten/Kota<br><i>Regency/Municipality</i> | Jumlah Objek Wisata<br><i>Number of Tourism Objects</i> | Penginapan<br><i>Lodging</i> |                                      |                        |
|---|---|------------------------------|--------------------------------------|------------------------|
|   |   | Bintang<br><i>Classified</i> | Non Bintang<br><i>Non Classified</i> | Jumlah<br><i>Total</i> |
| (1)   | (2)   | (3)                          | (4)                                  | (5)                    |
| <i>Kabupaten/Regency</i>                      |   |                              |                                      |                        |
| 1. Tanah Laut                                 | 56  | 2                            | 16                                   | 18                     |
| 2. Kotabaru                                   | 138   | 2                            | 13                                   | 15                     |
| 3. Banjarbaru                                 | 9   | 0                            | 0                                    | 0                      |
| 4. Barito Kuala                               | 8   | 1                            | 2                                    | 3                      |
| 5. Tapin                                      | 0   | 0                            | 0                                    | 0                      |
| 6. Hulu Sungai Selatan                        | 71  | 0                            | 2                                    | 2                      |
| 7. Hulu Sungai Tengah                         | 0   | 0                            | 0                                    | 0                      |
| 8. Hulu Sungai Utara                          | 5   | 0                            | 12                                   | 12                     |
| 9. Tabalong                                   | 0   | 0                            | 0                                    | 0                      |
| 10. Tanah Bumbu                               | 0   | 0                            | 0                                    | 0                      |
| 11. Balangan                                  | 61  | 1                            | 3                                    | 4                      |
| <i>Kota/Municipality</i>                      |   |                              |                                      |                        |
| 1. Banjarmasin                                | 37  | 36                           | 52                                   | 88                     |
| 2. Banjarbaru                                 | 28  | 15                           | 13                                   | 28                     |
| Kalimantan Selatan                            | 413   | 57                           | 113                                  | 170                    |

Bersambung/*To Be Continued...*

**Tabel** 8.2.2 Lanjutan/*Continued*  
*Table*

| Kabupaten/Kota<br><i>Regency/Municipality</i> | Usaha Makan Minum<br><i>Restaurants</i> | Penjualan Cenderamata<br>Souvenirs |                           |                        |
|---|---|------------------------------------|---------------------------|------------------------|
|   |   | Toko<br><i>Store</i>               | Pedagang<br><i>Seller</i> | Jumlah<br><i>Total</i> |
| (1)   | (2)                                     | (3)                                | (4)                       | (5)                    |
| <i>Kabupaten/Regency</i>                      |   |                                    |                           |                        |
| 1. Tanah Laut                                 | 47                                      | 38                                 | 15                        | 15                     |
| 2. Kotabaru                                   | 50                                      | 1                                  | 0                         | 0                      |
| 3. Banjarbaru                                 | 0                                       | 0                                  | 0                         | 0                      |
| 4. Barito Kuala                               | 44                                      | 1                                  | 0                         | 0                      |
| 5. Tapin                                      | 0                                       | 0                                  | 0                         | 0                      |
| 6. Hulu Sungai Selatan                        | 171                                     | 0                                  | 0                         | 0                      |
| 7. Hulu Sungai Tengah                         | 0                                       | 0                                  | 0                         | 0                      |
| 8. Hulu Sungai Utara                          | 7                                       | 3                                  | 3                         | 3                      |
| 9. Tabalong                                   | 0                                       | 0                                  | 0                         | 0                      |
| 10. Tanah Bumbu                               | 0                                       | 0                                  | 0                         | 0                      |
| 11. Balangan                                  | 22                                      | 0                                  | 0                         | 0                      |
| <i>Kota/Municipality</i>                      |   |                                    |                           |                        |
| 1. Banjarmasin                                | 54                                      | 0                                  | 0                         | 0                      |
| 2. Banjarbaru                                 | 113                                     | 5                                  | 0                         | 0                      |
| Kalimantan Selatan                            | 508                                     | 48                                 | 18                        | 18                     |

*Sumber/Source: Dinas Pariwisata Provinsi Kalimantan Selatan/Tourism Departement of Kalimantan Selatan Province*

**Tabel 8.2.3.** Jumlah Biro Pariwisata/Agen Perjalanan Wisata dan Jumlah Pemandu Wisata Menurut Kabupaten/Kota di Provinsi Kalimantan Selatan, 2018  
*Number of Travel Agency and Tour Guide by Regency/Municipality in Kalimantan Selatan Province, 2018*

| Kabupaten/Kota<br><i>Regency/Municipality</i> | Biro Pariwisata/Agen<br>Perjalanan Wisata<br><i>Travel Agency</i> | Jumlah Pemandu Wisata<br><i>Tour Guide</i> |   |
|---|---|--|---|
|   |   | Bersertifikat<br><i>Certified</i>          | Tidak Bersertifikat<br><i>Non Certified</i> |
| (1)   | (2)   | (3)  | (4)   |
| <i>Kabupaten/Regency</i>                      |   |  |   |
| 1. Tanah Laut                                 | 25  | 0  | 0   |
| 2. Kotabaru                                   | 11  | 0  | 0   |
| 3. Banjarbaru                                 | 0   | 0  | 0   |
| 4. Barito Kuala                               | 0   | 0  | 0   |
| 5. Tapin                                      | 0   | 0  | 0   |
| 6. Hulu Sungai Selatan                        | 0   | 0  | 0   |
| 7. Hulu Sungai Tengah                         | 0   | 1  | 10  |
| 8. Hulu Sungai Utara                          | 12  | 0  | 0   |
| 9. Tabalong                                   | 0   | 0  | 0   |
| 10. Tanah Bumbu                               | 0   | 0  | 0   |
| 11. Balangan                                  | 1   | 0  | 0   |
| <i>Kota/Municipality</i>                      |   |  |   |
| 1. Banjarmasin                                | 88  | 0  | 0   |
| 2. Banjarbaru                                 | 198   | 0  | 0   |
| Kalimantan Selatan                            | 335   | 1  | 10  |

*Sumber/Source: Dinas Pariwisata Provinsi Kalimantan Selatan/Tourism Departement of Kalimantan Selatan Province*

**Tabel 8.2.4.** Jumlah Penerimaan Daerah dari Pariwisata Menurut Kabupaten/Kota di Provinsi Kalimantan Selatan, 2018  
*Number of Regional Revenue from Tourism by Regency/Municipality in Kalimantan Selatan Province, 2018*

| Kabupaten/Kota<br>Regency/Municipality | Penerimaan Daerah dari Pariwisata<br>Regional Revenue from Tourism |                          |
|--|--|--------------------------|
|  | Pajak<br>Tax   | Retribusi<br>Retribution |
| (1)                                    | (2)  | (3)                      |
| <i>Kabupaten/Regency</i>               |  |                          |
| 1. Tanah Laut                          | 315 133 500  | 370 683 500              |
| 2. Kotabaru                            | -  | 271 981 500              |
| 3. Banjarbaru                          | -  | -                        |
| 4. Barito Kuala                        | -  | 12 500 000               |
| 5. Tapin                               | -  | -                        |
| 6. Hulu Sungai Selatan                 | -  | -                        |
| 7. Hulu Sungai Tengah                  | -  | -                        |
| 8. Hulu Sungai Utara                   | -  | 139 400 000              |
| 9. Tabalong                            | -  | -                        |
| 10. Tanah Bumbu                        | -  | -                        |
| 11. Balangan                           | -  | -                        |
| <i>Kota/Municipality</i>               |  |                          |
| 1. Banjarmasin                         | -  | -                        |
| 2. Banjarbaru                          | -  | -                        |
| <b>Kalimantan Selatan</b>              | <b>315 133 500</b>   | <b>794 565 000</b>       |

*Sumber/Source: Dinas Pariwisata Provinsi Kalimantan Selatan/Tourism Departement of Kalimantan Selatan Province*

**Table 8.2.5.** Jumlah Wisatawan yang Berkunjung di Provinsi Kalimantan Selatan, 2011-2018  
*Number of Visiting Tourists in Kalimantan Selatan Province, 2011-2018*

| Tahun<br>Year | Mancanegara<br>Abroad | Nusantara<br>Domestic | Jumlah<br>Total |
|---------------|-----------------------|-----------------------|-----------------|
| (1)           | (2)                   | (3)                   | (4)             |
| 2011          | 24 869                | 502 046               | 526 915         |
| 2012          | 25 220                | 517 197               | 542 417         |
| 2013          | 25 435                | 540 906               | 566 341         |
| 2014          | 26 395                | 597 324               | 623 719         |
| 2015          | 26 934                | 627 853               | 654 787         |
| 2016          | 27 742                | 690 638               | 718 380         |
| 2017          | NA                    | NA                    | NA              |
| 2018          | NA                    | NA                    | NA              |

Sumber/Source: Dinas Pariwisata Provinsi Kalimantan Selatan/ *Tourism Service of Kalimantan Selatan Province*

**Tabel** 8.2.6. Jumlah Pemberian dan Perpanjangan Dokumen Imigrasi di Provinsi Kalimantan Selatan, 2018  
**Table** *Number of Administration and Extension of the Document Immigration in Kalimantan Selatan Province, 2018*

| Bulan<br>Month        | Pemberian Dokumen Imigrasi<br>Administration of Document Immigration |                |            |           |
|-----------------------|--|----------------|------------|-----------|
|                       | SPRI<br>48 hal   | SPRI<br>24 hal | KITAS      | KITAP     |
| (1)                   | (2)  | (3)            | (4)        | (5)       |
| 1 Januari/January     | 4 131  | 7              | 15         | -         |
| 2 Februari/February   | 2 556  | 5              | 15         | 1         |
| 3 Maret/March         | 4 370  | 15             | 30         | 1         |
| 4 April/April         | 2 876  | 26             | 24         | 1         |
| 5 Mei/May             | 1 539  | 34             | 35         | 1         |
| 6 Juni/June           | 824  | 37             | 23         | 1         |
| 7 Juli / July         | 2 097  | 54             | 44         | 3         |
| 8 Agustus/August      | 2 402  | 31             | 46         | 1         |
| 9 September/September | 2 629  | 15             | 54         | 1         |
| 10 Oktober/October    | 2 598  | 29             | 44         | 1         |
| 11 November/November  | 2 711  | 43             | 31         | 1         |
| 12 Desember/December  | 2 538  | 32             | 15         | 3         |
| <b>Jumlah/Total</b>   | <b>31 270</b>  | <b>328</b>     | <b>376</b> | <b>15</b> |

Sumber/Source: Kantor Imigrasi Kelas I Banjarmasin /Immigration Class I Banjarmasin Office



# TRANSPORTASI DAN KOMUNIKASI

TRANSPORTATION AND COMMUNICATION

79.430 Penumpang Naik/Passenger Boarding

80.292 Penumpang Turun/Passenger Down



**BONGKAR** Barang  
Unloading Goods  
5.524.189 ton

**MUAT** Barang / Loading Goods  
6.485.450 ton

## SALURAN RADIO SWASTA/PRIVATE RADIO CHANNEL



**27 Unit/Units**

Saluran Radio Siaran Swasta Nasional  
National Private Broadcast Radio Channel

1 diantaranya merupakan Saluran AM  
1 of them is an AM channel





**PENJELASAN TEKNIS**

1. Kendaraan bermotor adalah setiap kendaraan yang digerakkan oleh peralatan teknik yang ada pada kendaraan tersebut, biasanya digunakan untuk angkutan orang atau barang di atas jalan raya selain kendaraan yang berjalan di atas rel. Kendaraan bermotor yang dicatat adalah semua jenis kendaraan kecuali kendaraan bermotor TNI/Polri dan Korps Diplomatik.
2. Mobil penumpang adalah setiap kendaraan bermotor yang dilengkapi dengan tempat duduk untuk sebanyak-banyaknya delapan orang, tidak termasuk tempat duduk untuk pengemudi, baik dilengkapi atau tidak dilengkapi bagasi.
3. Mobil bis adalah setiap kendaraan bermotor yang dilengkapi dengan tempat duduk untuk lebih dari delapan orang, tidak termasuk tempat duduk untuk pengemudi, baik dilengkapi atau tidak dilengkapi bagasi.
4. Mobil truk adalah setiap kendaraan bermotor yang digunakan untuk angkutan barang, selain mobil penumpang, mobil bis dan kendaraan bermotor roda dua.
5. Kereta api adalah kendaraan dengan tenaga gerak (listrik, diesel atau tenaga uap) yang berjalan sendiri maupun dirangkaikan dengan kendaraan lain, yang akan atau sedang bergerak di atas rel, terdiri dari kereta penumpang dan kereta barang.
6. Kilometer penumpang adalah jumlah kilometer dari semua

**TECHNICAL NOTES**

1. *Motor vehicles are any kind of vehicles motorized by machine set up in those vehicles, they are usually used for transporting peoples or goods on roads except vehicles moving along a railway line. The data cover all kinds of motor vehicles except those belong to Indonesia Army Force Indonesian State Police and Diplomatic Corps.*
2. *Passenger cars are any motor vehicles with no more than eight seats, excluding seat for driver, it can be with or without hoot.*
3. *Buses are large passenger cars having seats for more than eight passengers, excluding seat for driver, it can be with or without hoot.*
4. *Trucks are any motor vehicles used to transport goods excluding passenger cars, buses, and motorcycles.*
5. *Train is a coach or a number of coaches joined together, moving along a railway line. It can be passenger train or freight train.*
6. *Passenger kilometer is total kilometers of all departing*

penumpang yang berangkat. Besaran ini merupakan penjumlahan jarak asal tujuan masing-masing penumpang.

*passenger. This measurement is the sum of distance between the place of origin and the place of destination taken by all passengers.*

7. Rata-rata jarak perjalanan per penumpang adalah rata-rata yang ditempuh oleh setiap penumpang, atau jumlah kilometer penumpang dibagi dengan jumlah penumpang berangkat.

*7. Mean distance of journey per passenger is mean distance taken by each passenger or total of passenger-kilometer divided by the number of departing passengers.*

8. Kilometer ton adalah jumlah kilometer semua ton yang diangkut. Besaran ini merupakan hasil penjumlahan jarak asal tujuan masing-masing barang dalam ton.

*8. Ton-kilometer is total kilometer of all cargoes carried. This is the sum of distance from area of origin to area of destination for each ton of cargoes.*

9. Rata-rata jarak angkut barang adalah rata-rata jarak yang ditempuh oleh setiap ton barang atau jumlah kilometer ton dibagi dengan ton dimuat.

*9. Mean distance of cargoes loaded is mean distance of each ton of cargoes loaded or total ton-kilometer divided by total ton of cargoes loaded.*

10. Kunjungan kapal adalah kapal yang datang di pelabuhan baik untuk berlabuh di perairan maupun bersandar di dermaga.

*10. Ship call is a ship arriving at a port either for mooring or berthing.*

11. *Gross Ton (GT)* adalah volume ruangan kapal dalam m<sup>3</sup>, kecuali terowongan, lubang poros, tempat jangkar, dan alas ganda.

*11. Gross Ton (GT) is total volume of all room in a ship (m<sup>3</sup>), excluding the volume of tunnel, the axle of propellers, the anchor, and the chain locker.*

12. Sertifikat Operator Pesawat Udara adalah tanda bukti terpenuhinya standar dan prosedur dalam pengoperasian pesawat udara oleh perusahaan angkutan udara niaga.

*12. Aircraft Operator Certificate (AOC) is clearance of compliance to the standards and procedures in aircraft operations by the commercial air transport companies.*

13. Sertifikat Pengoperasian Pesawat Udara adalah tanda bukti terpenuhinya standar dan prosedur dalam pengoperasian pesawat udara untuk kegiatan angkutan udara bukan niaga.

*13. Operating Certificate (OC) is clearance of compliance to the standards and procedures in aircraft operations for non commercial air transport activities.*

14. Kantor Pos adalah tempat pemberi pelayanan komunikasi tertulis dan atau surat elektronik, layanan paket, layanan logistik, layanan transaksi keuangan, dan layanan keagenan pos untuk kepentingan umum. Rumah pos berfungsi sama seperti kantor pos dan kantor pos pembantu, bedanya rumah pos biasanya terletak di daerah terpencil.
14. *Post Office is a service provider facility of written communication and or electronic mail, parcel service, logistics services, financial transaction services, and postal services to the public. Postal house has the same function as the post office and subsidiary of post office, the difference is that postal house is usually located in remote areas.*
15. Telekomunikasi adalah setiap pemancaran, pengiriman dan atau penerimaan dari setiap informasi dalam bentuk tanda-tanda, isyarat, tulisan, gambar, suara dan bunyi melalui sistem kawat, optik, radio atau sistem elektromagnetik lainnya.
15. *Telecommunication includes every transmitting, delivering and or receiving from every information of marking, signal, article, picture, sound and voice through strand of wire system, optic, radio or other electromagnetic system.*
16. Jaringan telekomunikasi adalah rangkaian perangkat telekomunikasi dan kelengkapannya yang digunakan dalam bertelekomunikasi.
16. *Telecommunication network is peripheral network of telecommunication and its equipment used in the means of telecommunication.*
17. Telepon tetap kabel dalam Susenas disebut telepon rumah adalah jaringan telekomunikasi menggunakan perangkat telepon tetap dengan kabel yang secara umum diatur oleh standar-standar teknis dengan menggunakan suatu nomor telepon, dikenal pula sebagai *Public Switched Telephone Network (PSTN)*. Pada umumnya dimanfaatkan untuk telepon rumah dan jaringan internet, memiliki kemampuan menghantarkan sinyal dengan kuat dan jelas dengan biaya yang relatif lebih murah.
17. *Fixed line telephone based on Susenas called home phone is a telecommunication network using fixed line telephone device which is generally regulated by technical standards, using a phone number, also known as the Public Switched Telephone Network (PSTN). It is generally used for home phone and Internet networks, has the ability to deliver a strong and clear signal with a relatively low cost.*

**ULASAN**

**DESCRIPTION**

**Angkutan Jalan Raya**

Panjang jalan Provinsi Kalimantan Selatan tahun 2018 sekitar 11.217,77 kilometer. Berdasarkan kondisi jalan, sepanjang 4.385,85 kilometer dengan kondisi jalan yang baik. Jika dilihat dari kualitas permukaan jalan, pada umumnya jalan raya di Kalimantan Selatan berlapiskan aspal sepanjang 6.065,59 kilometer dan sisanya tidak aspal.

Pada tahun 2018 jumlah kendaraan bermotor yang membayar pajak sebesar 169.984 kendaraan.

**Angkutan Laut**

Kegiatan bongkar muat kapal luar negeri di pelabuhan di Kalimantan Selatan dengan barang yang dibongkar sebesar 8.452 ribu ton dan barang yang dimuat sebesar 125.656 ribu ton.

Kegiatan bongkar muat kapal antar pulau dengan jumlah bongkar barang sebesar 103.399 ribu ton dan muat 191.868 ribu ton.

Sementara arus penumpang turun naik di Kalimantan Selatan sebanyak 80.292 penumpang turun dan 79.430 penumpang naik.

**Komunikasi**

Jumlah kantor pos pembantu di Kalimantan Selatan tahun 2018 sebanyak 98 unit mengalami penurunan 1 unit dibanding tahun 2017 sebanyak 99 unit.

Pengiriman uang melalui kantor pos di tahun 2018 sebanyak 220.406 transaksi meningkat 19,59 % dari tahun sebelumnya yang tercatat sebesar 184.297 transaksi.

**Road Transportation**

*In 2018, the length of provincial road in Kalimantan Selatan was 11,217.77 kilometers. Based on the road condition, 4,385.85 kilometers was in a steady condition. If it is seen from road's surface layer, the majority of road in Kalimantan Selatan (6,065.59 kilometers) was covered by asphalt, while the rest was covered by crumbed stone or dirt.*

*In 2018 The number of vehicles paid tax were 169,984 units.*

**Marine Transportation**

*The loading/unloading activities of foreign ships in Port in Kalimantan Selatan with goods unloaded were 8,452 thousand tons and 125,656 thousand tons of good loaded.*

*Interinsular ship loading/unloading activities Intrerinsular ships with the unloading were 103,399 thousand tons and 191,868 thousand tons of load.*

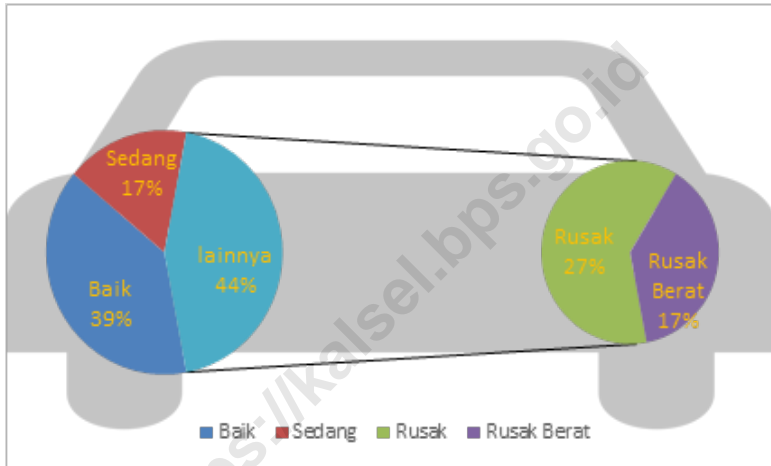
*While the flow of passengers arrive and depart in Kalimantan Selatan was recorded at 80,292 passengers arrived and 79,430 passengers departed.*

**Communication**

*The number of auxiliary post offices in Kalimantan Selatan in 2018 was 98 units decreased by 1 unit compared to 2017 which was 99 units*

*Remittances through the post office in 2018 were 220,406 transactions increased by 19.59% from the previous year which recorded 184,297 transactions.*

**Gambar 9** Panjang Jalan Menurut Kondisi Jalan di Provinsi Kalimantan Selatan (km), 2018  
*Picture* Length of Road by Road Conditions in Kalimantan Selatan Province (km), 2018



## 9.1 TRANSPORTASI/TRANSPORTATION

**Tabel 9.1.1** Panjang Jalan Menurut Kabupaten/Kota dan Tingkat Kewenangan Pemerintahan di Provinsi Kalimantan Selatan (km), 2016-2018  
*Length of Roads by Regency/Municipality and Level of Government Authority in Kalimantan Selatan Province (km), 2016-2018*

| Kabupaten/Kota<br>Regency/Municipality | Akhir<br>Tahun<br>End of<br>Year | Negara <sup>2</sup><br>State <sup>2</sup> | Provinsi<br>Province | Kabupaten/<br>Kota<br>Regency/<br>Municipality | Jumlah<br>Total |
|--|----------------------------------|---|----------------------|--|-----------------|
| (1)                                    | (2)                              | (3)                                       | (4)                  | (5)  | (6)             |
| <i>Kabupaten/Regency</i>               |                                  |   |                      |  |                 |
| 1. Tanah Laut                          | 2018                             | NA  | NA                   | NA   | NA              |
| 2. Kotabaru                            | 2018                             | NA  | NA                   | NA   | NA              |
| 3. Banjar                              | 2018                             | NA  | NA                   | NA   | NA              |
| 4. Barito Kuala                        | 2018                             | NA  | NA                   | NA   | NA              |
| 5. Tapin                               | 2018                             | NA  | NA                   | NA   | NA              |
| 6. Hulu Sungai Selatan                 | 2018                             | NA  | NA                   | NA   | NA              |
| 7. Hulu Sungai Tengah                  | 2018                             | NA  | NA                   | NA   | NA              |
| 8. Hulu Sungai Utara                   | 2018                             | NA  | NA                   | NA   | NA              |
| 9. Tabalong                            | 2018                             | NA  | NA                   | NA   | NA              |
| 10. Tanah Bumbu                        | 2018                             | NA  | NA                   | NA   | NA              |
| 11. Balangan                           | 2018                             | NA  | NA                   | NA   | NA              |
| <i>Kota/Municipality</i>               |                                  |   |                      |  |                 |
| 1. Banjarmasin                         | 2018                             | NA  | NA                   | NA   | NA              |
| 2. Banjarbaru                          | 2018                             | NA  | NA                   | NA   | NA              |
| <b>Jumlah/Total</b>                    | 2018                             | 1 204,29                                  | 756,12               | 11 217,77                                      | 11 217,77       |

Catatan/Note: 1 Data tidak termasuk panjang jalan tol/Excluding toll road

2 Berdasarkan Keputusan Menteri Pekerjaan Umum dan Perumahan Rakyat No. 248/KPTS/M/2015/Based on Public Work and Public Housing Ministerial Decree No. 248/KPTS/M/2015

Sumber/Source: Kementerian Pekerjaan Umum dan Perumahan Rakyat/Ministry of Public Works and Public Housing Dinas Binamarga Provinsi/Kabupaten/Kota/Provincial/Regency/Municipal Highways Offices

**Tabel** 9.1.2 Jumlah Kendaraan Bermotor Menurut Kabupaten/Kota dan Jenis  
*Table* Kendaraan di Provinsi Kalimantan Selatan (unit), 2016-2018  
*Number of Registered Motor Vehicles by Regency/Municipality and Type of Motor Vehicles in Kalimantan Selatan Province (unit), 2016-2018*

| Kabupaten/Kota<br><i>Regency/Municipality</i> | Akhir<br>Tahun<br><i>End of<br/>Year</i> | Mobil<br>Penumpang<br><i>Passenger<br/>Cars</i> | Bus<br><i>Buses</i> | Mobil<br>Barang<br>Freight<br><i>Cars</i> | Sepeda<br>Motor<br><i>Motorcycles</i> | Khusus<br><i>Special</i> | Jumlah<br><i>Total</i> |
|---|--|---|---------------------|---|---------------------------------------|--------------------------|------------------------|
| (1)   | (2)                                      | (3)   | (4)                 | (5)                                       | (6)                                   | (7)                      | (8)                    |
| <i>Kabupaten/Regency</i>                      |  |   |                     |   |                                       |                          |                        |
| 1. Tanah Laut                                 | 2018                                     | 950   | 3                   | 1 729                                     | 10 178                                | 31                       | 12 891                 |
| 2. Kotabaru                                   | 2018                                     | 501   | 3                   | 317                                       | 8 034                                 | 1                        | 8 856                  |
| 3. Banjar                                     | 2018                                     | 1 607   |                     | 1 315                                     | 19 068                                |                          | 21 990                 |
| 4. Barito Kuala                               | 2018                                     | 274   |                     | 151                                       | 4 971                                 | 6                        | 5 402                  |
| 5. Tapin                                      | 2018                                     | 541   |                     | 645                                       | 7 324                                 |                          | 8 510                  |
| 6. Hulu Sungai Selatan                        | 2018                                     | 377   |                     | 247                                       | 5 424                                 |                          | 6 048                  |
| 7. Hulu Sungai Tengah                         | 2018                                     | 252   |                     | 81  | 7 813                                 | 1                        | 8 147                  |
| 8. Hulu Sungai Utara                          | 2018                                     | 459   | 1                   | 425                                       | 5 786                                 |                          | 6 671                  |
| 9. Tabalong                                   | 2018                                     | 1 016   | 73                  | 1 302                                     | 10 778                                | 12                       | 13 181                 |
| 10. Tanah Bumbu                               | 2018                                     | 1 295   |                     | 1 805                                     | 12 521                                | 10                       | 15 631                 |
| 11. Balangan                                  | 2018                                     | 270   | 36                  | 908                                       | 4 007                                 | 8                        | 5 229                  |
| <i>Kota/Municipality</i>                      |  |   |                     |   |                                       |                          |                        |
| 1. Banjarmasin                                | 2018                                     | 2 673   |                     | 6 137                                     | 30 910                                |                          | 39 720                 |
| 2. Banjarbaru                                 | 2018                                     | 1 948   |                     | 1 656                                     | 14 104                                |                          | 17 708                 |
| <b>Jumlah/Total</b>                           | 2018                                     | 12 163  | 116                 | 16 718                                    | 140 918                               | 69                       | 169 984                |

Sumber/Source: BPS Provinsi Kalimantan Selatan-Statistik Perhubungan/BPS-Statistics of Kalimantan Selatan Province, Transportation Statistics



**Tabel** 9.1.3 Panjang Jalan Menurut Kabupaten/Kota dan Jenis Permukaan Jalan di Provinsi Kalimantan Selatan (km), 2018  
*Length of Road by Regency/Municipality and Type of Road Surface in Kalimantan Selatan Province (km), 2018*

| Kabupaten/Kota<br><i>Regency/Municipality</i> | Jenis Permukaan Jalan<br><i>Type of Road Surface</i> |                          |                      |                          | Jumlah<br><i>Total</i> |
|---|--|--------------------------|----------------------|--------------------------|------------------------|
|   | Aspal<br><i>Paved</i>                                | Kerikil<br><i>Gravel</i> | Tanah<br><i>Soil</i> | Lainnya<br><i>Others</i> |                        |
| (1)   | (2)  | (3)                      | (4)                  | (5)                      | (6)                    |
| <i>Kabupaten/Regency</i>                      |  |                          |                      |                          |                        |
| 1. Tanah Laut                                 | 894,40   | 837,87                   | 94,36                | 0,00                     | 1 826,63               |
| 2. Kotabaru                                   | 228,12   | 336,00                   | 368,27               | 10,66                    | 943,04                 |
| 3. Banjar                                     | 497,43   | 256,66                   | 22,00                | 5,30                     | 781,39                 |
| 4. Barito Kuala                               | 414,03   | 105,87                   | 68,10                | 40,13                    | 628,13                 |
| 5. Tapin                                      | 493,34   | 53,11                    | 29,20                | 41,50                    | 617,15                 |
| 6. Hulu Sungai Selatan                        | 545,04   | 118,07                   | 121,80               | 74,45                    | 859,36                 |
| 7. Hulu Sungai Tengah                         | 596,21   | 86,27                    | 24,27                | 18,58                    | 725,33                 |
| 8. Hulu Sungai Utara                          | 154,62   | 25,15                    | 106,13               | 42,93                    | 328,82                 |
| 9. Tabalong                                   | 542,14   | 225,38                   | 73,87                | 62,74                    | 904,13                 |
| 10. Tanah Bumbu                               | 509,20   | 708,17                   | 288,06               | 80,69                    | 1 586,12               |
| 11. Balangan                                  | 309,65   | 247,49                   | 115,12               | 0,00                     | 672,25                 |
| <i>Kota/Municipality</i>                      |  |                          |                      |                          |                        |
| 1. Banjarmasin                                | 433,25   | 6,14                     | 0,00                 | 350,74                   | 790,13                 |
| 2. Banjarbaru                                 | 448,16   | 45,04                    | 62,07                | 0,00                     | 555,28                 |
| Jumlah/ <i>Total</i>                          | 6 065,59   | 3 051,21                 | 1 373,25             | 727,72                   | 11 217,77              |

Sumber/*Source*: BPS Provinsi Kalimantan Selatan-Statistik Perhubungan/BPS-Statistics of Kalimantan Selatan Province, Transportation Statistics

**Tabel** 9.1.4 Panjang Jalan Menurut Kabupaten/Kota dan Kondisi Jalan di Provinsi Kalimantan Selatan (km), 2018  
*Table* Length of Road by Regency/Municipality and Road Conditions in Kalimantan Selatan Province (km), 2018

| Kabupaten/Kota<br>Regency/Municipality | Kondisi Jalan<br>Road Condition |                   |                  |                                 |
|--|---------------------------------|-------------------|------------------|---------------------------------|
|  | Baik<br>Good                    | Sedang<br>Average | Rusak<br>Damaged | Rusak Berat<br>Severely Damaged |
| (1)                                    | (2)                             | (3)               | (4)              | (5)                             |
| <i>Kabupaten/Regency</i>               |                                 |                   |                  |                                 |
| 1. Tanah Laut                          | 628,51                          | 299,59            | 737,05           | 161,47                          |
| 2. Kotabaru                            | 173,22                          | 28,06             | 301,31           | 440,46                          |
| 3. Banjar                              | 326,34                          | 211,65            | 156,17           | 87,22                           |
| 4. Barito Kuala                        | 269,05                          | 152,38            | 143,59           | 63,12                           |
| 5. Tapin                               | 275,82                          | 59,39             | 100,92           | 181,02                          |
| 6. Hulu Sungai Selatan                 | 393,89                          | 124,79            | 210,34           | 130,34                          |
| 7. Hulu Sungai Tengah                  | 357,62                          | 134,73            | 164,90           | 68,08                           |
| 8. Hulu Sungai Utara                   | 160,50                          | 18,03             | 53,43            | 96,86                           |
| 9. Tabalong                            | 586,61                          | 118,83            | 69,48            | 129,20                          |
| 10. Tanah Bumbu                        | 440,60                          | 238,19            | 782,75           | 124,58                          |
| 11. Balangan                           | 226,42                          | 44,61             | 74,39            | 326,84                          |
| <i>Kota/Municipality</i>               |                                 |                   |                  |                                 |
| 1. Banjarmasin                         | 235,82                          | 306,13            | 223,86           | 24,32                           |
| 2. Banjarbaru                          | 311,45                          | 159,75            | 26,30            | 57,78                           |
| <i>Jumlah/Total</i>                    | 4 385,85                        | 1 896,13          | 3 044,49         | 1 891,29                        |

Sumber/Source: BPS Provinsi Kalimantan Selatan-Statistik Perhubungan/BPS-Statistics of Kalimantan Selatan Province, Transportation Statistics

**Tabel** 9.1.5 Panjang Jalan Negara, Provinsi, dan Kabupaten/Kota Menurut Jenis Permukaan, Kondisi, dan Kelas di Provinsi Kalimantan Selatan (km), 2018  
*Length of State, Province, and Regency/City Roads by Type of Surface, Condition, and Class of Roads in Kalimantan Selatan Province (km), 2018*

| Kabupaten/Kota<br>Regency/Municipality   | Pemerintahan yang Berwenang Mengelola<br>Level of Government Authority |                      |  |                 |
|--|--|----------------------|--|-----------------|
|  | Negara<br>State  | Provinsi<br>Province | Kabupaten/Kota<br>Regency/Municipality | Jumlah<br>Total |
| (1)                                      | (2)  | (3)                  | (4)                                    | (5)             |
| I. Jenis Permukaan/<br>Type of Surface   |  |                      |  |                 |
| a. Diaspal/Asphalted                     | 1 192,69   | 665,11               | 6 065,59                               | 7 923,39        |
| b. Kerikil/Gravel                        | 0,00   | 19,64                | 3 051,21                               | 3 070,85        |
| c. Tanah/Soil                            | 11,60  | 71,38                | 1 373,25                               | 1 456,23        |
| d. Tidak dirinci/Not Specified           | 0,00   | 0,00                 | 727,72                                 | 727,72          |
| II. Kondisi Jalan/<br>Condition of Roads |  |                      |  |                 |
| a. Baik/Good                             | 583,64   | 510,56               | 4 385,85                               | 5 480,05        |
| b. Sedang/Moderate                       | 543,90   | 75,97                | 1 896,13                               | 2 516,00        |
| c. Rusak/Damage                          | 62,15  | 74,12                | 3 044,49                               | 3 180,76        |
| d. Rusak Berat/Heavy Damage              | 14,60  | 95,47                | 1 891,29                               | 2 001,36        |
| III. Kelas Jalan<br>Class of Roads       |  |                      |  |                 |
| a. I                                     | 0,00   | 0,00                 | 0,00                                   | 0,00            |
| b. II                                    | 724,26   | 0,00                 | 0,00                                   | 724,26          |
| c. III                                   | 480,03   | 0,00                 | 1 733,17                               | 2 213,20        |
| d. IIIA                                  | 0,00   | 0,00                 | 148,90                                 | 148,90          |
| e. IIIB                                  | 0,00   | 756,12               | 2 305,09                               | 3 061,21        |
| f. IIIC                                  | 0,00   | 0,00                 | 5 686,09                               | 5 686,09        |
| g. Tidak dirinci/Not Specified           | 0,00   | 0,00                 | 1 344,53                               | 1 344,53        |
| Jumlah/Total                             | 1 204,29   | 756,12               | 11 217,77                              | 13 178,18       |

Sumber/Source: BPS Provinsi Kalimantan Selatan-Statistik Perhubungan/BPS-Statistics of Kalimantan Selatan Province, Transportation Statistics

**Tabel** 9.1.6 Arus Kapal Luar dan Dalam Negeri di Provinsi Kalimantan Selatan, 2018  
**Table** *Traffic of Overseas and Domestic Ships in Kalimantan Selatan Province, 2018*

| Kabupaten/Kota<br><i>Regency/Municipality</i> | Luar Negeri<br><i>Overseas</i> |           | Dalam Negeri<br><i>Domestic</i> |           |
|---|--------------------------------|-----------|---------------------------------|-----------|
|   | Unit                           | GRT       | Unit                            | GRT       |
| (1)   | (2)                            | (3)       | (4)                             | (5)       |
| 1 Januari/ <i>January</i>                     | 10                             | 224 412   | 550                             | 1 005 145 |
| 2 Februari/ <i>February</i>                   | 9                              | 149 169   | 459                             | 840 623   |
| 3 Maret/ <i>March</i>                         | 9                              | 243 400   | 450                             | 953 021   |
| 4 April/ <i>April</i>                         | 11                             | 294 107   | 634                             | 1 214 123 |
| 5 Mei/ <i>May</i>                             | 11                             | 222 276   | 521                             | 1 351 966 |
| 6 Juni/ <i>June</i>                           | 15                             | 404 711   | 296                             | 1 034 832 |
| 7 Juli / <i>July</i>                          | 7                              | 243 388   | 637                             | 1 329 536 |
| 8 Agustus/ <i>August</i>                      | 10                             | 152 260   | 456                             | 891 869   |
| 9 September/ <i>September</i>                 | 6                              | 137 909   | 491                             | 849 405   |
| 10 Oktober/ <i>October</i>                    | 19                             | 647 997   | 586                             | 1 398 945 |
| 11 November/ <i>November</i>                  | 31                             | 1 123 349 | 614                             | 1 399 824 |
| 12 Desember/ <i>December</i>                  | 40                             | 1 267 978 | 517                             | 1 306 842 |
| Jumlah/ <i>Total</i>                          | 178                            |           | 6 211                           |           |

Sumber/*Source*: PT.(Persero) Pelabuhan Indonesia III Cabang Banjarmasin/*Indonesian Port Corporation III Branch of Banjarmasin*

## TRANSPORTATION AND COMMUNICATION

**Table 9.1.7** Arus Kapal Petikemas di Provinsi Kalimantan Selatan, 2018  
*Traffic of Container Ships in Kalimantan Selatan Province, 2018*

| Kabupaten/Kota<br><i>Regency/Municipality</i> | Kapal Petikemas<br><i>Container Ship</i> |           |              |           |
|---|--|-----------|--------------|-----------|
|   | Antar Pulau                              |           | Antar Negara |           |
|   | Bongkar                                  | Muat      | Bongkar      | Muat      |
| (1)   | (2)                                      | (3)       | (4)          | (5)       |
| 1 Januari/ <i>January</i>                     | 485 546                                  | 319 814   | 97 905       | 329 631   |
| 2 Februari/ <i>February</i>                   | 358 053                                  | 297 313   | 66 078       | 304 254   |
| 3 Maret/ <i>March</i>                         | 588 530                                  | 346 157   | 161 131      | 297 798   |
| 4 April/ <i>April</i>                         | 628 652                                  | 305 435   | 96 807       | 405 988   |
| 5 Mei/ <i>May</i>                             | 690 460                                  | 253 377   | 123 029      | 537 404   |
| 6 Juni/ <i>June</i>                           | 336 337                                  | 202 460   | 99 266       | 468 829   |
| 7 Juli / <i>July</i>                          | 274 650                                  | 245 419   | 66 334       | 455 793   |
| 8 Agustus/ <i>August</i>                      | 167 886                                  | 106 558   | 33 558       | 8 200     |
| 9 September/ <i>Sep-<br/>tember</i>           | 135 214                                  | 197 522   | 122 927      | 283 850   |
| 10 Oktober/ <i>October</i>                    | 135 316                                  | 299 063   | 124 111      | 57 850    |
| 11 November/ <i>No-<br/>vember</i>            | 565 713                                  | 335 329   | 129 737      | 164 934   |
| 12 Desember/ <i>De-<br/>cember</i>            | 36 949                                   | 255 472   | 0            | 7 000     |
| Jumlah/ <i>Total</i>                          | 4 403 306                                | 3 163 919 | 1 120 883    | 3 321 531 |

Sumber/*Source*: PT.(Persero) Pelabuhan Indonesia III Cabang Banjarmasin/*Indonesian Port Corporation III Branch of Banjarmasin*

**Tabel** 9.1.8 Arus Penumpang Turun dan Naik di Provinsi Kalimantan Selatan, 2018  
**Table** *Traffic of Passenger Arrived and Departured in Kalimantan Selatan Province, 2018*

| Kabupaten/Kota<br><i>Regency/Municipality</i> | Penumpang Turun<br><i>Arrived</i><br>(orang/persons) | Penumpang Naik<br><i>Departured</i><br>(orang/persons) |
|---|--|--|
| (1)   | (2)  | (3)  |
| 1 Januari/ <i>January</i>                     | 5 392  | 3 467  |
| 2 Februari/ <i>February</i>                   | 3 160  | 3 064  |
| 3 Maret/ <i>March</i>                         | 2 137  | 2 592  |
| 4 April/ <i>April</i>                         | 2 540  | 2 888  |
| 5 Mei/ <i>May</i>                             | 2 707  | 9 255  |
| 6 Juni/ <i>June</i>                           | 13 802   | 30 384   |
| 7 Juli / <i>July</i>                          | 27 837   | 3 953  |
| 8 Agustus/ <i>August</i>                      | 3 481  | 3 513  |
| 9 September/ <i>September</i>                 | 4 740  | 3 211  |
| 10 Oktober/ <i>October</i>                    | 4 192  | 2 517  |
| 11 November/ <i>November</i>                  | 4 371  | 4 793  |
| 12 Desember/ <i>December</i>                  | 5 933  | 9 793  |
| Jumlah/ <i>Total</i>                          | 80 292   | 79 430   |

Sumber/*Source*: PT.(Persero) Pelabuhan Indonesia III Cabang Banjarmasin/*Indonesian Port Corporation III Branch of Banjarmasin*

## TRANSPORTATION AND COMMUNICATION

**Tabel** 9.1.9 Bongkar Muat Barang Angkutan Antar Pulau dan Luar Negeri menurut Pelabuhan (Ton/m3), 2018  
*Table* Cargo Loading and Unloading of Interinsular and Interational by Port (Ton/m3), 2018

| Kabupaten/Kota<br>Regency/Municipality | Bongkar<br>Unloading |              | Muat<br>Loading |              |
|--|----------------------|--------------|-----------------|--------------|
|  | Antar Pulau          | Antar Negara | Antar Pulau     | Antar Negara |
| (1)                                    | (2)                  | (3)          | (4)             | (5)          |
| BANJARMASIN                            | 72 548 070           | 442 692      | 30 470 934      | 51 174 326   |
| KOTABARU                               | 21 937 358           | 8 007 432    | 15 164 538      | 24 635 779   |
| SATUI                                  | 5 573 415            | 2 369        | 61 934 924      | 42 319 646   |
| KINTAP                                 | 3 272 376            | 0            | 66 936 075      | 5 826 278    |
| SEBUKU                                 | 68 546               | 0            | 15 144 635      | 864 760      |
| TANJUNG BATU                           | 0                    | 0            | 2 217 675       | 835 542      |
| <i>Jumlah/Total</i>                    | 103 399 765          | 8 452 493    | 191 868 781     | 125 656 331  |

Sumber/Source: Dinas Perhubungan Provinsi Kalimantan Selatan/Reginal Office of Transportation Kalimantan Selatan Province

## 9.2 KOMUNIKASI/COMMUNICATION

**Tabel** 9.2.1 Jumlah Kantor Pos Pembantu Menurut Kabupaten/Kota di  
**Table** Provinsi Kalimantan Selatan, 2015-2018  
*Number of Post Offices Subsidiaries by Regency/Municipality in Kalimantan Selatan Province, 2015-2018*

| Kabupaten/Kota<br>Regency/Municipality | 2015 | 2016 | 2017 | 2018 |
|--|------|------|------|------|
| (1)                                    | (2)  | (3)  | (4)  | (5)  |
| <i>Kabupaten/Regency</i>               |      |      |      |      |
| 1. Tanah Laut                          | NA   | 8    | 8    | 8    |
| 2. Kotabaru                            | NA   | 7    | 8    | 9    |
| 3. Banjar                              | NA   | 9    | 11   | 10   |
| 4. Barito Kuala                        | NA   | 10   | 10   | 10   |
| 5. Tapin                               | NA   | 5    | 5    | 5    |
| 6. Hulu Sungai Selatan                 | NA   | 7    | 7    | 7    |
| 7. Hulu Sungai Tengah                  | NA   | 8    | 8    | 8    |
| 8. Hulu Sungai Utara                   | NA   | 5    | 5    | 4    |
| 9. Tabalong                            | NA   | 5    | 5    | 6    |
| 10. Tanah Bumbu                        | NA   | 10   | 7    | 7    |
| 11. Balangan                           | NA   | 5    | 5    | 5    |
| <i>Kota/Municipality</i>               |      |      |      |      |
| 1. Banjarmasin                         | NA   | 14   | 13   | 12   |
| 2. Banjarbaru                          | NA   | 9    | 7    | 7    |
| <i>Jumlah/Total</i>                    | NA   | 102  | 99   | 98   |

Sumber/Source: PT Pos Indonesia Persero Kantor Regional IX Banjarbaru/PT Post Indonesia Regional Office IX



**Tabel** 9.2.2 Jumlah Pusat Layanan Pos Menurut Kabupaten/Kota di Provinsi Kalimantan Selatan, 2018  
*Table* *Number of Auxiliary Post Office by Regency/City in Kalimantan Selatan Province, 2018*

| Kabupaten/Kota<br>Regency/Municipality | KPRK | KPC DK | LE  | KPC LK | MPS | Jumlah<br>Total |
|--|------|--------|-----|--------|-----|-----------------|
| (1)                                    | (2)  | (3)    | (4) | (5)    | (6) | (7)             |
| <i>Kabupaten/Regency</i>               |      |        |     |        |     |                 |
| 1. Tanah Laut                          | -    | 1      | -   | 7      | -   | 8               |
| 2. Kotabaru                            | -    | 1      | -   | 8      | -   | 9               |
| 3. Banjar                              | -    | 1      | 1   | 8      | -   | 10              |
| 4. Barito Kuala                        | -    | 1      | -   | 9      | -   | 10              |
| 5. Tapin                               | -    | 1      | 1   | 3      | -   | 5               |
| 6. Hulu Sungai Selatan                 | 1    | -      | -   | 6      | -   | 7               |
| 7. Hulu Sungai Tengah                  | -    | 1      | -   | 7      | -   | 8               |
| 8. Hulu Sungai Utara                   | 1    | -      | -   | 3      | -   | 4               |
| 9. Tabalong                            | -    | 1      | 1   | 4      | -   | 6               |
| 10. Tanah Bumbu                        | 1    | -      | -   | 6      | -   | 7               |
| 11. Balangan                           | -    | 1      | -   | 4      | -   | 5               |
| <i>Kota/Municipality</i>               |      |        |     |        |     |                 |
| 1. Banjarmasin                         | 1    | 7      | 4   | -      | -   | 12              |
| 2. Banjarbaru                          | 1    | 5      | 1   | -      | -   | 7               |
| <i>Jumlah/Total</i>                    | 5    | 20     | 8   | 65     | -   | 98              |

Catatan/Note : KPRK = Kantor Pos Pemeriksa  
 KPC DK = Kantor Pos Cabang Dalam Kota  
 LE = Loket Ekstensi  
 KPC LK = Kantor Pos Cabang Luar Kota  
 MPS = Mobile Postal Services

Sumber/Source: PT Pos Indonesia Persero Kantor Regional IX Banjarbaru/PT Post Indonesia Regional Office IX

**Tabel** 9.2.3 Produksi PT Pos Rayon Kalimantan Selatan, 2018  
**Table** *Production of Kalimantan Selatan Post Offices, 2018*

|    | Uraian<br><i>Description</i>  | Satuan<br><i>Unit</i> | Realisasi<br><i>Realization</i> |
|----|---|-----------------------|---------------------------------|
|    | (1)   | (2)                   | (3)                             |
| 1. | Kiriman Uang/ <i>Money Transfer</i>   |                       |                                 |
|    | - Weselpos Prima  | Transaksi             | 11 903                          |
|    | - Weselpos Instan   | Transaksi             | 126 330                         |
|    | - Weselpos C2A  | Transaksi             | 68 187                          |
|    | - Weselpos Union  | Transaksi             | 13 491                          |
|    | - Weselpos Korporat   | Transaksi             | 495                             |
|    | <b>Jumlah/Total</b>   | Transaksi             | 220 406                         |
| 2. | Pospay  |                       |                                 |
|    | - Pospay  | Transaksi             | 1 002 318                       |
|    | <b>Jumlah/Total</b>   | Transaksi             | 1 002 318                       |
| 3. | Tabungan/ <i>Saving</i>   |                       |                                 |
|    | - Penabungan/ <i>Deposit</i>  | Transaksi             | 78 560                          |
|    | - Pengambilan/ <i>Withdrawal</i>  | Transaksi             | 37 630                          |
|    | <b>Jumlah/Total</b>   | Transaksi             | 116 190                         |
| 4. | Penyaluran Dana/ <i>Distribution of Funds</i>                               |                       |                                 |
|    | - Penyaluran Dana Perbankan<br><i>Distribution of Banking Funds</i>         | Rupiah                | -                               |
|    | - Penyaluran Dana Non Perbankan<br><i>Distribution of Non Banking Funds</i> | Rupiah                | 133 820 420 800                 |
|    | - Penyaluran Dana Pemerintah<br><i>Government Fund Distribution</i>         | Rupiah                | -                               |
|    | <b>Jumlah/Total</b>   | Rupiah                | 133 820 420 800                 |
| 5. | Penyetoran Billing/ <i>Deposit Billing</i>                                  |                       |                                 |
|    | - Billing Perbankan/ <i>Banking Billing</i>                                 | Transaksi             | -                               |
|    | - Billing Non Perbankan/<br><i>Non Banking Billing</i>                      | Transaksi             | -                               |
|    | - Billing Pemerintah/ <i>Government Billing</i>                             | Transaksi             | -                               |
|    | <b>Jumlah/Total</b>   | Transaksi             | -                               |

Sumber/Source: PT Pos Indonesia Kantor regional IX Banjarbaru/PT Post Indonesia Regional Office IX

**Tabel** 9.2.4 Nama dan Alamat Penerbitan Pers di Provinsi Kalimantan Selatan, 2018  
**Table** *Names and Addresses of Press Release at Kalimantan Selatan Province, 2018*

|     | Nama Media Cetak/<br>Media Name | Alamat/<br>Address   | Telepon/<br>Telephone | Keterangan/<br>Information |
|-----|---------------------------------|--|-----------------------|----------------------------|
|     | (1)                             | (2)  | (3)                   | (4)                        |
| 1.  | Banjarmasin Post                | Gedung Djok Mentaya,<br>Jl. AS. Musaffa No.16<br>Banjarmasin     | 3354370               | SKH                        |
| 2.  | Metro Banjar                    | Gedung Djok Mentaya, Jl.<br>AS. Musaffa No. 16<br>Banjarmasin    | 3354370               | SKH                        |
| 3.  | Serambi Ummah                   | Gedung Djok Mentaya, Jl.<br>AS. Musaffa No. 16<br>Banjarmasin    | 3354370               | TM                         |
| 4.  | Spirit Kalsel                   | Gedung Djok Mentaya, Jl.<br>AS. Musaffa No.<br>16 Banjarmasin    | 3354370               | *TM                        |
| 5.  | Kalimantan Post                 | Jl DI Panjaitan No 67<br>Banjarmasin                             | 65853-<br>66397       | SKH                        |
| 6.  | Barito Post                     | Jl Simp Telawang 11A<br>Banjarmasin                              | 53896                 | SKH                        |
| 7.  | Radar Banjarmasin               | Jl Soeprapto Banjar-<br>masin                                    | 54000                 | SKH                        |
| 8.  | Mata Bania                      | Jl. Brigjen H. Hasan Basri<br>Banjarmasin                        |                       | SKH                        |
| 9.  | Bidik Bania                     | Jl RE Martadinata No<br>7/26A RT 42 Banjarmasin                  | 58108                 | *TM                        |
| 10. | Gawi Manuntung                  | Jl Simp Kuin Selatan Gg<br>17 Agustus No 63 Rt 15<br>Banjarmasin | 67347                 | *SKM                       |
| 11. | Dekrit                          | Jl Manggis Gg Apel No<br>7/31 Rt 20 Banjarmasin                  | 257713                | *SKM                       |
| 12. | Suara Kalimantan                | Jl HKSAN Awang Sejahtera<br>Permai No 272 Blok 6A<br>RT30        | 304975                | SKM                        |
| 13. | Indonesia Merdeka               | Jl Mesjid Jami II No 39 RT<br>2 Banjarmasin                      | 64372                 | SKM                        |
| 14. | Persada Post                    | Jl Cendrawasih No 7<br>Banjarmasin                               | 55446                 | *SKM                       |

Bersambung/To Be Continued...

**Tabel** 9.2.4 Lanjutan/*Continued*  
*Table*

|    | Nama Media Cetak/<br><i>Media Name</i> | Alamat/<br><i>Address</i>                                    | Telepon/<br><i>Telephone</i> | Keterangan/<br><i>Information</i> |
|----|--|--|------------------------------|-----------------------------------|
|    | (1)                                    | (2)  | (3)                          | (4)                               |
| 15 | Borneo Post                            | Jl Karya Sabumi Kayu Tangi II No 2 Banjarmasin               | 59331                        | SKM                               |
| 16 | Media Masyarakat                       | Jl P Samudera 123 Banjarmasin                                | 53144                        | *SKM                              |
| 17 | Wanyi                                  | Jl Brig Hasan Basri No.2 Banjarmasin                         | 68375-363717                 | *TM                               |
| 18 | Suara Pembangunan                      | Jl Jahri Saleh No 26 A Banjarmasin                           | 302730                       | *SKM                              |
| 19 | Media Kalimantan                       | Jl Jahri Saleh No 26 A Banjarmasin                           | 302730                       | *SKM                              |
| 20 | Abdi Persada                           | Biro Humas Pemprop Kalsel                                    | 53470                        | *TM                               |
| 21 | Pusaka Daerah                          | Jl Sultan Adam Gg Sawo No 36A Banjarmasin                    | 0811509286                   | *SKM                              |
| 22 | Media Warta                            | Jl P Batur No 20 Mesjid Jami Banjarmasin                     | 363676                       | SKM                               |
| 23 | Banjarbaru Post                        | Jl Tanjung Maya Blok E Kompl Kelapa Gading Permai Banjarbaru | 782404-782761                | *SKM                              |
| 24 | Lintas Suara Media                     | Jl A Yani KM 39,5 Martapura                                  | 720694                       | *SKM                              |
| 25 | Gema Bestari                           | Jl Brig Hasan Basri No 22 Rantau                             | 0517-32016                   | TM                                |
| 26 | Gerbang                                | Jl Jend Sudirman No 18 Kandangan                             | 0517-21430                   | TM                                |
| 27 | Suara Saijaan                          | Jl Hasan Basry No 40 Kotabaru                                | 0518-21033                   | TM                                |
| 28 | Mediator                               | Jl Sultan Adam RT 3 No 18 Banjarmasin                        | 270214                       | *SKM                              |

Bersambung/*To Be Continued...*

Table 9.2.4 Lanjutan/*Continued*  
*Table*

|    | Nama Media Cetak/<br><i>Media Name</i> | Alamat/<br><i>Address</i>                         | Telepon/<br><i>Telephone</i> | Keterangan/<br><i>Information</i> |
|----|--|---|------------------------------|-----------------------------------|
|    | (1)                                    | (2)   | (3)                          | (4)                               |
| 29 | Banjar Post                            | Jl Jahri Saleh RT 11A No26 Ban-<br>jarmasin       | 302730                       | *SKM                              |
| 30 | Koran Merdeka                          | Jl Kuin Selatan Rt 6 No 3<br>Banjarmasin          | 68159                        | *SKM                              |
| 31 | Bumi Kahuripan                         | Jl H Ali RT 6 No 46 Amuntai                       | 0811517942                   | *TM                               |
| 32 | Saraba Kawa Post                       | Jl PM Noor No 26 Tanjung                          | 0811507432                   | TM                                |
| 33 | Murakata                               | Jl Humas pemkab HST                               | 0811517638                   | TM                                |
| 34 | Aktual                                 | Jl Kuin Utara RT 16 No 32<br>Banjarmasin          | 301700                       | SKM                               |
| 35 | Media Nuansa                           | Jl Jahri Saleh No 64 RT 4<br>Gg Adil Banjarmasin  | 51297                        | *SKM                              |
| 36 | Banua Kita                             | Jl Karya Sabumi Kayu Tangi<br>II No 2 Banjarmasin | 59331                        | *SKM                              |
| 37 | Rakyat Membangun                       | Jl Mesjid Jami Gg Adil No<br>73 Banjarmasin       | 51118                        | *SKM                              |
| 38 | Wawasan                                | Jl Irigasi Rt 5 No 16 Ban-<br>jarmasin            | 0811506204                   | *SKM                              |
| 39 | Antasari Post                          | Jl Irigasi Rt 5 No 16 Ban-<br>jarmasin            | 08115106178                  | *SKM                              |
| 40 | Aspirasi Rakyat                        | Jl Adyaksa NO 2 Kayu Tangi<br>Banjarmasin         | 304352-52592                 | *SKM                              |
| 41 | Deklarator                             | Jl Soetoyo S No 1 RT 11<br>Banjarmasin            | 53476                        | *SKM                              |
| 42 | Warta Post                             | Jl Zafri Zam-Zam No 22<br>Banjarmasin             | 59435-255087                 | SKM                               |

Bersambung/*To Be Continued...*

**Tabel** 9.2.4 Lanjutan/*Continued*  
*Table*

|    | Nama Me-<br>dia Cetak/<br><i>Media Name</i> | Alamat/<br><i>Address</i>  | Telepon/<br><i>Telephone</i> | Keterangan/<br><i>Information</i> |
|----|---|--|------------------------------|-----------------------------------|
|    | (1)   | (2)  | (3)                          | (4)                               |
| 43 | Mercu Buana                                 | Jl PM Noor NO 44 Rt 5 Tanjung  |                              | SKM                               |
| 44 | X-Kasus                                     | Jl Karya Sabumi No 2 Rt 17 Banjarmasin   | 59331                        | TM                                |
| 45 | Duta Post                                   | Jl.Bumi Mas II No.32 Rt.6 Banjarmasin  | 274714                       | *SKM                              |
| 46 | Tabloid Pratama Pos                         | Jl.Mesjid Jami Rt.4 No.42 Gg.Adil Banjarmasin  | 53601                        | *SKM                              |
| 47 | Armedia Post                                | Jl.Trans Kalimantan Komp.Kebun Jeruk III Rt.10 No.07 Blok J-Kayu Tangi Ujung Banjarmasin |                              | *SKM                              |
| 48 | Tabloid Modus                               | Jl.Purnasakti Komp.Purnasari Rt.36 No.26 Banjarmasin                                     | 415688                       | *SKM                              |
| 49 | Media Publik                                | Jl.Palem Raya Gg.Palem II No.38 Rt.21 Banjarmasin  | 305661                       | *SKM                              |
| 50 | Gaung                                       | Jl.H.Anang Adenansi No.16 Banjarmasin  | 363717                       | *SKM                              |
| 51 | Tabloid Dayung                              | Jl.Gatot Subroto No.18 Banjarmasin   | 255021                       | *SKM                              |
| 52 | Tabloid Kreasi Pro                          | Jl.Adhyaksa No. 4 Kayutangi Banjarmasin  | 54749                        | *SKM                              |
| 53 | Tabloid Kasus                               | Jl.Jahri Saleh No.26 A Banjarmasin   | 302730                       | *SKM                              |
| 54 | Tabloid Fakta Daerah                        | Jl.Sultan Adam Gg.Sawo No.36A Banjarmasin  | Hp.0811-509286               | *SKM                              |
| 55 | Tabloid Pengda PSSI (warta bola)            | Jl.H.Zafri Zamzam 17 Mei Banjarmasin   | 65453                        | *Bulan                            |
| 56 | Tabloid Basis Umum                          | Jl.Veteran Simp.SMP VII No.48 Banjarmasin  | 262322                       | *SKM                              |

Bersambung/*To Be Continued...*

**Table** 9.2.4 Lanjutan/*Continued*  
*Table*

| Nama Media Cetak/<br><i>Media Name</i> |                      | Alamat/<br><i>Address</i>  | Telepon/<br><i>Telephone</i> | Keterangan/<br><i>Information</i> |
|--|----------------------|--|------------------------------|-----------------------------------|
| (1)                                    | (2)                  | (3)  | (4)                          |                                   |
| 57                                     | Tabloid Selidah Pos  | Jl. Jend Sudirman RT. 14 Blok E<br>Gg. Selidah No. 5 Marabahan<br>Batola               |                              | SKM                               |
| 58                                     | Tabloid Publik       | Jl. Adhyaksa Banjarmasin   | 363149                       | *SKM                              |
| 59                                     | Tabloid Koran Anak   | Jl. Purna Sakti Komp.<br>Permata Sari No.26 Rt.40<br>Banjarmasin                       | 415688                       | *SKM                              |
| 60                                     | Tabloid Gotcha       | Jl. Gatot Subroto Banjar-<br>masin   |                              | *SKM                              |
| 61                                     | Tabloid Mandiri      | Jl. Bumi Mas Raya No.8 Rt.7<br>Banjarmasin   |                              | *SKM                              |
| 62                                     | Kado Borneo          | Jl. Soetoyo S No.1 Rt.11<br>Banjarmasin  | 53476-<br>255047             | *SKM                              |
| 63                                     | Tabloid Nitro        | Jl. Adhyaksa Komp. Kayu<br>tangi Permai Banjarmasin                                    | 363149                       | *TM                               |
| 64                                     | Waja                 | Jl A Yani Gang Simpang<br>Ulin   |                              | *Mji                              |
| 65                                     | Tablomagazine Bisnis | Jl. Mayjend. Setoyo S No.<br>25 B Rt. 29 Banjarmasin                                   | 749022                       | *TM                               |
| 66                                     | Indonesia Bangkit    | Jl. Banjar Indah Permai IV<br>No 66  | 252350                       | SKM                               |
| 67                                     | Tabloid Sorot        | Jl. Komp. Hotel Victoria Blok<br>48 No. 1A Banjarmasin                                 |                              | *TM                               |
| 68                                     | Profsek              | Jl. Pramuka/Melati, Komp.<br>PWI III No. 47 RT.10 Ban-<br>jarmasin                     |                              | SKM                               |
| 69                                     | Orbit Post           | Jl. Pengembangan Gg. Al<br>Barkah RT. 04 No.<br>121 Banjarmasin                        |                              | SKM                               |
| 70                                     | Tabloid Suling       | Jl. Sei. Andai Komp. Perum<br>Herlina Perkasa PWI Blok F / 71<br>Jalur III Banjarmasin | 4314560                      | *Bulanan                          |

Bersambung/*To Be Continued...*

**Tabel** 9.2.4 Lanjutan/*Continued*  
*Table*

| Nama Media Cetak/<br><i>Media Name</i> |                        | Alamat/<br><i>Address</i>  | Telepon/<br><i>Telephone</i> | Keterangan/<br><i>Information</i> |
|--|------------------------|--|------------------------------|-----------------------------------|
| (1)                                    | (2)                    | (3)  | (4)                          |                                   |
| 71                                     | Tabloid Suling         | Jl. Sei. Andai Komp. Perum Herlina Perkasa PWI Blok F / 71 Jalur III Banjarmasin | 4314560                      | *Bulanan                          |
| 72                                     | Sinar Kalimantan       | Jl. Pangeran Hidayatullah (Lingkar Utara Dalam) Banjarmasin                      | 3254690                      | *SKH                              |
| 73                                     | Tabloid Demokrasi Plus | Jl. Bihman Villa Gg. Rawa Indah Rt. 5 Amuntai, Kalimantan Selatan                | 05276717782                  | *SKM                              |
| 74                                     | Media Bersinar         | Jl. Gerilya No. 172a Tanjung, Tabalong, Kalsel                                   | 0526-2021383                 | Mjl                               |
| 75                                     | Islah                  | Komp. Pusat Perbelanjaan Sekumpul Blok U/7 Jl. A Yani Martapura                  | 0511 4777176                 | *SKM                              |
| 76                                     | Kinday                 | Gedung UKM LPPM Unlam Jl. Brigjen. H. Hasan Basri Banjarmasin                    | 0511 8837187                 | Tbl<br>Kampus                     |
| 77                                     | Target Post            | Jl. Mesjid Jami Gg. HM. Yasin Rt. 9 No. 20 Banjarmasin                           | 0511-6241965                 | SKU                               |
| 78                                     | URBANA                 | Hotel Barito Lantai Dasar, Banjarmasin   |                              | *Tbl                              |
| 79                                     | Oto Max                | Jl. Kinibalu, Kantor IMI Kalsel  |                              | *Tbl                              |
| 80                                     | Bisnis Kita            | Jl . HKSN Komp. AMD Permai B-6 149   | 0511-                        | SKM                               |
| 81                                     | Media Berneo           |  |                              | SKM                               |
| 82                                     | Seputar Kota           | Jl.Pramuka/Melati, Komp. PWI III No. 47 RT.10 Banjarmasin                        |                              | SKM                               |
| 83                                     | Realitas               | Jl. A. Yani KM. 2.5 Banjarmasin  |                              |                                   |

Bersambung/*To Be Continued...*



Table 9.2.4 Lanjutan/*Continued*  
*Table*

|    | Nama Media Cetak/<br><i>Media Name</i> | Alamat/<br><i>Address</i>  | Telepon/<br><i>Telephone</i> | Keterangan/<br><i>Information</i> |
|----|--|--|------------------------------|-----------------------------------|
|    | (1)                                    | (2)  | (3)                          | (4)                               |
| 84 | Supermag'z                             | Jl. Jend Sudirman RT. 14 Blok E<br>Gg. Selidah No. 5 Marabahan Batola                  |                              | SKM                               |
| 85 | Borneo News                            |  |                              | SKM                               |
| 86 | Banjaries.com                          | Redaksi Jalan Sungai Andai<br>Komplek PWI-Herlina Blok F<br>Jalur II No.62 Banjarmasin |                              | *Media<br>Online                  |
| 87 | Harian Media Kali-<br>mantan           | Jl. A. Yani KM. 27   |                              | *Hr                               |
| 88 | Metro7                                 | Tanjung Tabalong   |                              | SKM                               |
| 89 | Kalsel Post                            | Banjarmasin  |                              | SKH                               |
| 90 | Kabar Kalimantan                       | Banjarmasin  |                              | SKH                               |

Catatan/*Note* : \* Sudah tidak terbit lagi/*No longer published*  
Sumber/*Source*: PWI Cabang Kalimantan Selatan/*PWI, Branch at Kalimantan Selatan Province*

**Tabel** 9.2.5 Nama dan Alamat Radio Swasta dan RSPD di Kalimantan Selatan, 2018  
**Table** *Name and Addresses of Private Broadcast and RSPD at Kalimantan Selatan Province, 2018*

|     | Nama Radio<br><i>Broadcast Name</i> | Gelombang<br><i>Channel</i> | Alamat<br><i>Address</i>   |
|-----|-------------------------------------|-----------------------------|--|
|     | (1)                                 | (2)                         | (3)  |
| 1.  | Purnama Nada                        | FM 98,2 MHz                 | Jl. Pahlawan No. 33 Kandangan Kota 71211                                 |
| 2.  | Nusantara Antik                     | FM 102,7 MHz                | Jl. Melayu Darat No. 57 Banjarmasin 70232                                |
| 3.  | Swara Maida Artanusa                | FM 101,1 MHz                | Jl. AS. Musyafa No. 16 Gedung H. Djok Mentaya Lantai 5 Banjarmasin 70114 |
| 4.  | Suara Banjar Lazuardi               | FM 104,3 MHz                | Jl. Pramuka Komplek Smanda I No.70 B Banjarmasin                         |
| 5.  | Chandra Rasionia                    | FM 88,5 MHz                 | Jl. Kapten Piere Tendean No. 50 Banjarmasin 70231                        |
| 6.  | Iskinada Mustika                    | FM 105,1 MHz                | Jl. Cempaka Besar No. 24 Banjarmasin 70112 (Komplek Masjid Al-Jihad)     |
| 7.  | Telerama                            | FM 90,1 MHz                 | Jl. Gatot Subroto II No. 1 RT 21/ RW 02, Kebun Bunga, Banjarmasin 70235  |
| 8.  | Kharismanada Rasionia               | FM 98,4 MHz                 | Jl. KS Tubun Komplek Pertokoan Hikmah No. 61 RT 10 , Banjarmasin 70243   |
| 9.  | Dhigantara Permai                   | FM 101,9 MHz                | Jl. Dahlia No. 35 Banjarmasin 70112                                      |
| 10. | Dirgahayu                           | FM 100,2 MHz                | Jl. Putra Harapan No. 55 Barabai   |
| 11. | Bahana Nirmala                      | AM 990 KHz                  | Jl. A.Yani Km 14 Komplek Luthfia No. 8 RT 2 Gambut                       |
| 12. | Nirwana                             | FM 99,2 MHz                 | Jl. Kolonel Sugiono No. 72 Lantai III Banjarmasin 70241                  |
| 13. | Gema Kuripan                        | FM 102,5 MHz                | Jl. Candi Agung No. 117 Amuntai 71418                                    |
| 14. | Citra Bahana Swara                  | FM 96,8 MHz                 | Jl. Cemara Raya No. 65 RT 42 Banjarmasin 70123                           |

Sumber/*Source*: PD PRSSNI Provinsi Kalimantan Selatan/*PD PRSSNI of Kalimantan Selatan Province*

**Tabel** 9.2.5 Lanjutan/*Continued*  
*Table*

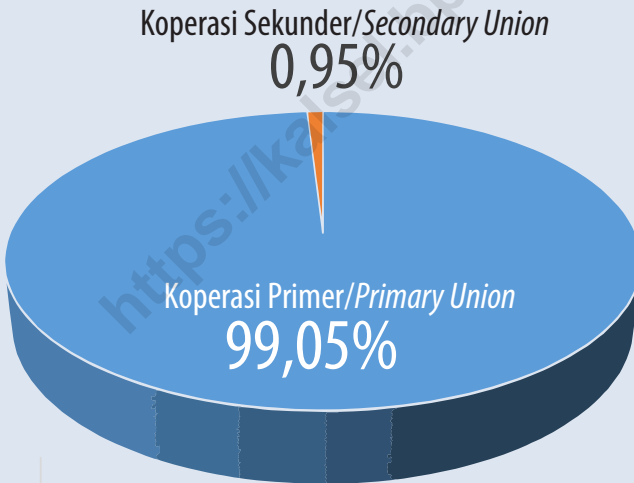
| Nama Radio<br><i>Broadcast Name</i> | Kategori<br>Penerbitan/<br><i>Period</i> | Telepon/<br><i>Telephone</i>  |
|-------------------------------------|--|---|
| (1)                                 | (2)                                      | (3)   |
| 15. Swara Alkaromah Pratama         | FM 92,9 KHz                              | Jl. Demang Lehman No. 5C RT 04<br>Pesayangan Utara Martapura 70614                            |
| 16. Gematara Batakan                | FM 103,1<br>MHz                          | Jl. Kemakmuran No. 8 Pelaihari<br>70814   |
| 17. Tanjungpuri Perkasa             | FM 102,1<br>MHz                          | Jl. Tanjungpuri No. 100 Tanjung<br>71571  |
| 18. Swara Tapin Raya                | FM 101,4<br>MHz                          | Jl. Brigjend H. Hasan Basri No. 15<br>Rantau 71111  |
| 19. Swara Barabai                   | FM 104,5<br>MHz                          | Jl. Abdul Muis Ridhani No. 5<br>Barabai 71312   |
| 20. Swaracitra Suryanada            | FM 98 MHz                                | Jl. Panglima Batur No. 2 Banjar-<br>baru 70711  |
| 21. Selidah Satu Swara              | FM 98,8 MHz                              | Jl. Gubernur Haji Syarkawi<br>(Komp. Universitas Muhammadi-<br>yah Banjarmasin, Handil Bakti) |
| 22. Citraswara Pelangi Indah        | FM 94,4 MHz                              | Jl. Kolonel Sugiono No. 72 Lantai<br>II Banjarmasin 70241                                     |
| 23. Gema Amandit                    | FM 93,9 MHz                              | Jl. Abd. Wahab Syahrani No. 90<br>Kandangan 71213   |
| 24. Gema Maratus                    | FM 106 MHz                               | Jl. Raya Batulicin No. 3 Batulicin<br>72171   |
| 25. Swara Ruhui Rahayu              | FM 88,8 MHz                              | Jl. Brigjend H. Hasan Basri No. 56<br>Rantau 71212  |
| 26. Citra Posindo                   | FM 96,00<br>MHz                          | Jl. Melayu Darat No. 57 Banjar-<br>masin 70232  |
| 27. Swara Kotabaru                  | FM 103,6 MHz                             | Jl. Raya Berangas No. 09 RT 09<br>Km 2,5 Kotabaru 72151                                       |

Sumber/*Source*: PD PRSSNI Provinsi Kalimantan Selatan/*PD PRSSNI of Kalimantan Selatan Province*

# PERBANKAN, INVESTASI, DAN KOPERASI

BANKING, INVESTMENT, AND COOPERATIVE

## GAMBARAN KOPERASI MENURUT JENISNYA UNION BASED ON THE TYPE

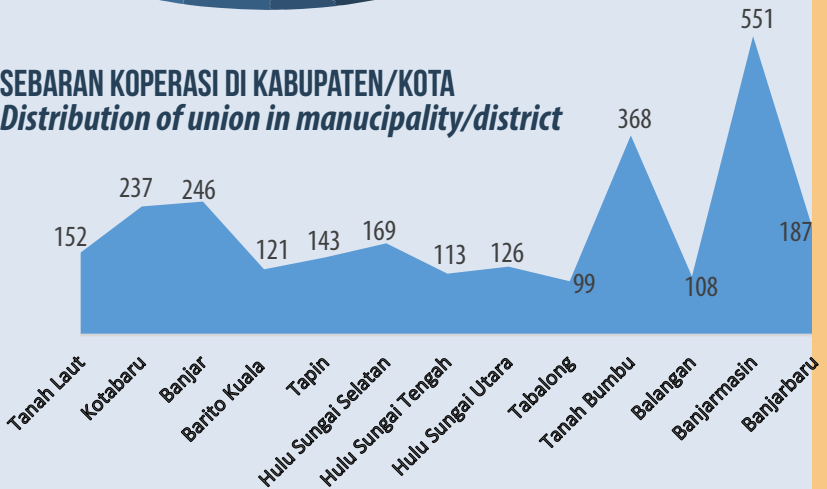


### KEANGGOTAAN MEMBERSHIP

Koperasi Primer  
(Primary Union)  
350.196 Anggota/  
Members

Koperasi Sekunder  
(Secondary Union)  
675 Anggota/Members

## SEBARAN KOPERASI DI KABUPATEN/KOTA Distribution of union in manucipality/district





**PENJELASAN TEKNIS**

1. Data statistik perbankan bersumber dari Bank Indonesia dan Otoritas Jasa Keuangan.
2. Kantor bank terdiri dari Kantor Cabang (KC), Kantor Cabang Pembantu (KCP), dan kantor di bawah KCP.
3. Uang beredar dalam arti sempit (M1) adalah kewajiban sistem moneter yang terdiri atas uang kartal dan uang giral.
4. Uang beredar dalam arti luas (M2) atau likuiditas perekonomian adalah kewajiban sistem moneter yang terdiri atas M1, uang kuasi, dan surat berharga selain saham.
5. Uang kartal terdiri atas uang kertas dan uang logam yang berlaku, tidak termasuk uang kas pada Kantor Perbendaharaan dan Kas Negara (KPKN) dan bank umum.
6. Uang giral terdiri atas rekening giro, kiriman uang, simpanan berjangka, dan tabungan dalam rupiah yang sudah jatuh waktu, yang seluruhnya merupakan simpanan penduduk dalam rupiah pada sistem moneter.
7. Uang kuasi terdiri atas simpanan berjangka dan tabungan penduduk pada bank umum, baik dalam rupiah maupun valuta asing.
8. Data statistik penanaman modal yang disetujui pemerintah terdiri dari Penanaman Modal Asing (PMA) dan Penanaman Modal Dalam Negeri (PMDN), bersumber dari Badan Koordinasi Penanaman Modal (BKPM). Data mengenai

**TECHNICAL NOTES**

1. *Banking statistics are obtained from the Bank Indonesia and Financial Services Authority.*
2. *Bank offices consist of branch office (KC), sub branch office (KCP), and offices under KCP.*
3. *The "broad money (M1)" in specific term is liabilities of the monetary system consisting of currency and demand deposits.*
4. *The "broad money (M2)" in a broader term or "domestic liquidity" is liabilities of the monetary system consisting M1, quasi money, and securities other than shares.*
5. *Currency consists of legal bank notes and coins excluding cash in the government treasury offices and commercial banks.*
6. *Demand deposit comprises current accounts, transfer, matured time, and savings deposits in rupiah, held by residents in the monetary system.*
7. *Quasi money consists of time and savings deposits in rupiah and foreign currency held by residents in commercial banks.*
8. *Statistics of investments approved by government consist of Foreign Direct Investment (FDI) and Domestic Direct Investment (DDI), are obtained from the Investment Coordinating Board (BKPM). Realization of investment*

realisasi investasi penanaman modal tidak termasuk sektor minyak, asuransi, dan perbankan. Data telah memperhatikan perubahan investasi yang beralih status dan juga pengurangan investasi yang dicabut izin usahanya.

*data exclude those investments in petroleum production, insurance, and banking sectors. Changes in investment status and those whose license was taken off have been taken into account.*

9. Utang Luar Negeri adalah posisi utang yang menimbulkan kewajiban membayar kembali pokok dan/atau bunga utang kepada pihak luar negeri atau bukan penduduk baik dalam valuta asing maupun rupiah, dan tidak termasuk kontingen. Termasuk dalam pengertian utang luar negeri adalah surat berharga yang diterbitkan di dalam negeri yang menimbulkan kewajiban membayar kembali kepada pihak luar negeri atau bukan penduduk.
9. *External Debt is the outstanding amount that require payment(s) of interest and/or principal by the debtor at some point(s) in the future to the foreign state or non residents of an economy in terms of foreign exchange or rupiah, and not included contingent. This definition includes securities issued on the domestic market that incur repayment obligations towards non-residents.*
10. Utang Luar Negeri Pemerintah adalah utang luar negeri yang dimiliki pemerintah.
10. *Government External Debt is external debt owned by the government.*
11. Utang Luar Negeri Bank Sentral adalah utang luar negeri yang dimiliki oleh Bank Indonesia dalam rangka mendukung neraca pembayaran.
11. *Central Bank External Debt is external debt owned by Bank Indonesia used to strengthen the balance of payments.*
12. Utang Luar Negeri Swasta adalah utang luar negeri yang dimiliki oleh penduduk berdasarkan perjanjian pinjaman atau perjanjian lainnya, termasuk kas dan simpanan, dan kewajiban lainnya terhadap bukan penduduk.
12. *Private External Debt is foreign debt held by residents based on loan agreement or other agreements, including currency and deposits, and other liabilities to non-residents.*
13. Pinjaman Bilateral adalah pinjaman luar negeri yang berasal dari pemerintah suatu negara melalui suatu lembaga keuangan dan/atau lembaga non-keuangan yang ditunjuk oleh pemerintah negara yang bersangkutan
13. *Bilateral Loans are foreign loans extended by a national government through a financial institution and/or non-financial institution appointed by that national government to manage the loan.*

untuk melaksanakan pemberian pinjaman.

14. Pinjaman Multilateral adalah pinjaman luar negeri pemerintah yang berasal dari lembaga multilateral.
14. *Multilateral Loans are government external loans from multilateral institutions.*
15. Surat Berharga Domestik yang Dimiliki Bukan Penduduk adalah surat berharga yang diterbitkan di dalam negeri baik oleh pemerintah, bank sentral, atau perusahaan yang berdomisili di dalam negeri, yang dimiliki bukan penduduk.
15. *Domestic Securities Owned by Non-Resident is securities issued on the domestic market by the government, central bank or Indonesian domiciled companies that owned by non-resident.*
16. Cadangan Devisa adalah cadangan devisa negara yang dikuasai oleh Bank Indonesia dan tercatat pada sisi aktiva neraca Bank Indonesia, yang antara lain berupa emas, uang kertas asing, dan tagihan dalam bentuk giro, deposito berjangka, wesel, surat berharga luar negeri, dan lainnya dalam valuta asing kepada pihak luar negeri yang dapat dipergunakan sebagai alat pembayaran luar negeri.
16. *International Reserves are the international reserves managed by Bank Indonesia and are recorded in the assets accounts of the Bank Indonesia balance sheet such as gold, foreign banknotes, and demand deposit claims, time deposits, notes, foreign securities, and similar foreign currency claims on foreign parties that may be used as instruments for international payments.*
17. Data perusahaan asuransi bersumber dari Otoritas Jasa Keuangan. Jenis asuransi terdiri dari:
- Asuransi Jiwa
  - Asuransi Kerugian
  - Reasuransi
  - Asuransi Sosial (terdiri dari BPJS Kesehatan dan BPJS Ketenagakerjaan)
  - Asuransi Wajib (terdiri dari PT Asabri, PT Taspen, dan PT Jasa Raharja)
17. *Data for insurances are generated from the Financial Services Authority. Types of insurance are:*
- Life Insurance*
  - Non life Insurance*
  - Reinsurance*
  - Social Insurance (consist of BPJS Kesehatan and BPJS Ketenagakerjaan)*
  - Mandatory Insurance (consist of PT Asabri, PT Taspen, dan PT Jasa Raharja)*
18. Data perkoperasian bersumber dari Kementerian Koperasi dan Usaha Kecil dan Menengah. Data koperasi yang disajikan meliputi:
18. *Data for cooperatives are generated from Ministry of Cooperatives and Small and Medium Enterprises. Types of*



- a. Jumlah usaha koperasi
- b. Volume usaha koperasi
- c. Sisa hasil usaha

19. Koperasi adalah badan usaha yang beranggotakan orang seorang atau badan hukum koperasi dengan melandaskan kegiatannya berdasarkan prinsip koperasi sekaligus sebagai gerakan ekonomi rakyat yang berdasar atas asas kekeluargaan.

20. Sisa hasil usaha koperasi merupakan pendapatan koperasi yang diperoleh dalam satu tahun buku dikurangi dengan biaya, penyusutan, dan kewajiban lainnya termasuk pajak dalam tahun buku yang bersangkutan.

- cooperatives data include :*
- a. Number of cooperatives*
  - b. Asset scale of cooperative*
  - c. Net profit*

*19. Cooperative is an establishment that its members are people or establishments with legal status of cooperative and its activities based on people economic movement.*

*20. Net profit of cooperative is gross income in one year minus expenses, depreciation, and other liabilities including taxes in current year.*

| ULASAN  | DESCRIPTION   |
|---|---|
| <p>Di Provinsi Kalimantan Selatan terdapat lembaga keuangan koperasi sebanyak 2.620 dimana 99,05 persennya tergolong koperasi primer dan sisanya 0,95 persen koperasi sekunder. Keanggotaan yang terbentuk adalah sebanyak 358.871 anggota.</p>   | <p><i>In Kalimantan Selatan Province there are 2,620 cooperative financial institutions where 99.05 percent are classified as primary cooperatives and the remaining 0.95 percent are secondary cooperatives. Membership formed was as many as 358,871 members.</i></p>   |
| <p>Menurut kabupaten/kota, jumlah Koperasi Unit Desa (KUD) sebanyak 393 dengan keanggotaan 112.548 anggota dan nilai investasi sebesar 213.869 juta rupiah. Komposisi menurut kabupaten/kota, KUD terbanyak ada di Kabupaten Tanah Bumbu sebanyak 64 unit dan yang paling sedikit di Kota Banjarbaru sebanyak 2 unit.</p> | <p><i>According to Regency/ Municipality, the number of Village Unit Cooperatives (KUD) is 393 with a membership of 112,548 members and an investment of 213,869 million rupiah. Composition by regency / municipality, most KUDs are in Tanah Bumbu Regency with 64 units and the least in Banjarbaru City by 2 units.</i></p> |

## 10.1 PERBANKAN/BANKING

**Tabel 10.1.1** Posisi Simpanan Masyarakat Dalam Juta Rupiah dan Valuta Asing Pada Bank Umum dan BPR menurut Jenis Simpanan Berdasarkan Lokasi Kantor Penghimpun Dana di Provinsi Kalimantan Selatan, 2018  
*Outstanding of Privat Deposits in Million Rupiah and Foreign Currency of Commercial and Rural Banks by Deposits Type on Bank's Office Funds Location in Province of Kalimantan Selatan, 2018*

| Bulan<br>Month      | Giro<br>Giro | Deposito<br>Deposite | Tabungan<br>Saving | Jumlah<br>Total |
|---------------------|--------------|----------------------|--------------------|-----------------|
| (1)                 | (2)          | (3)                  | (4)                | (5)             |
| Januari/January     | 7 898 992,37 | 12 235 080,27        | 25 732 066,11      | 45 866 138,75   |
| Februari/February   | 8 237 142,11 | 12 803 779,72        | 25 612 739,85      | 46 653 661,68   |
| Maret/March         | 8 415 141,73 | 13 308 657,31        | 25 570 545,10      | 47 294 344,14   |
| April/April         | 9 081 919,36 | 13 423 027,42        | 25 271 596,65      | 47 776 543,43   |
| Mei/May             | 9 096 159,81 | 13 742 393,19        | 25 447 131,38      | 48 285 684,37   |
| Juni/June           | 8 285 550,78 | 13 377 869,70        | 26 153 943,91      | 47 817 364,39   |
| Juli/July           | 8 679 618,03 | 13 328 967,31        | 26 226 461,26      | 48 235 046,59   |
| Agustus/August      | 8 779 933,65 | 13 106 052,73        | 26 311 871,80      | 48 197 858,17   |
| September/September | 9 229 027,19 | 13 283 888,62        | 26 476 742,14      | 48 989 657,95   |
| Oktober/October     | 9 663 642,17 | 13 469 548,93        | 26 581 844,54      | 49 715 035,64   |
| November/November   | 9 196 617,64 | 14 088 827,10        | 26 602 506,61      | 49 887 951,35   |
| Desember/December   | 8 983 562,66 | 13 600 771,10        | 27 840 985,57      | 50 425 319,33   |

Sumber/Source: Kantor Perwakilan Bank Indonesia Wilayah II Kalimantan/Bank Indonesia Representative Office Region II Kalimantan

**Tabel 10.1.2** Posisi Pinjaman Dalam Juta Rupiah dan Valuta Asing Pada Bank Umum dan BPR menurut Kelompok Bank Berdasarkan Lokasi Proyek di Provinsi Kalimantan Selatan, 2018  
**Outstanding of Loans of Commercial and Rural Banks in Million Rupiah and Foreign Currency by Groups of Banks on Project Location in Province of Kalimantan Selatan, 2018**

| Bulan<br>Month      | BUP        | BUSN      | Bank Asing dan<br>Campuran<br>Foreign Bank and<br>Mix | BPR     |
|---------------------|------------|-----------|---|---------|
| (1)                 | (2)        | (3)       | (4)   | (5)     |
| Januari/January     | 17 138 121 | 3 904 814 | 84 086  | 163 951 |
| Februari/February   | 17 205 545 | 3 957 334 | 54 784  | 167 049 |
| Maret/March         | 17 417 379 | 4 004 365 | 52 520  | 168 124 |
| April/April         | 17 420 996 | 4 043 083 | 80 692  | 170 726 |
| Mei/May             | 17 547 025 | 4 066 916 | 79 168  | 171 022 |
| Juni/June           | 17 640 807 | 4 043 408 | 79 607  | 169 664 |
| Juli/July           | 17 693 322 | 4 046 389 | 76 004  | 170 106 |
| Agustus/August      | 17 802 997 | 4 046 294 | 74 368  | 172 267 |
| September/September | 17 912 215 | 4 113 613 | 74 327  | 175 989 |
| Oktober/October     | 18 038 368 | 4 128 890 | 72 272  | 179 173 |
| November/November   | 18 198 173 | 4 155 924 | 72 243  | 183 479 |
| Desember/December   | 18 474 002 | 4 183 734 | 70 252  | 188 194 |

Sumber/Source: Kantor Perwakilan Bank Indonesia Wilayah II Kalimantan/Bank Indonesia Representative Office Region II Kalimantan

**Tabel 10.1.3** Posisi Pinjaman Dalam Juta Rupiah dan Valuta Asing Pada Bank Umum dan BPR menurut Jenis Penggunaan Berdasarkan Lokasi Proyek di Provinsi Kalimantan Selatan, 2018  
**Outstanding of Loans of Commercial and Rural Banks in Million Rupiah and Foreign Currency by Loans Type on Project Location in Province of Kalimantan Selatan, 2018**

| Bulan<br>Month      | Modal Kerja<br>Working Capital | Investasi<br>Investment | Konsumsi<br>Consumption | Jumlah<br>Total |
|---------------------|--------------------------------|-------------------------|-------------------------|-----------------|
| (1)                 | (2)                            | (3)                     | (4)                     | (5)             |
| Januari/January     | 14 324 360,42                  | 15 095 957,32           | 19 814 653,12           | 49 234 970,85   |
| Februari/February   | 14 610 746,50                  | 15 078 039,67           | 19 889 283,81           | 49 578 069,98   |
| Maret/March         | 15 040 986,69                  | 14 984 749,98           | 20 118 852,98           | 50 144 589,65   |
| April/April         | 14 926 909,74                  | 14 946 056,06           | 20 146 210,36           | 50 019 176,17   |
| Mei/May             | 15 077 856,69                  | 15 024 079,00           | 20 288 304,40           | 50 390 240,10   |
| Juni/June           | 15 322 548,85                  | 14 929 616,89           | 20 211 446,76           | 50 463 612,51   |
| Juli/July           | 14 989 812,98                  | 15 076 870,38           | 20 290 859,16           | 50 357 542,52   |
| Agustus/August      | 15 137 539,22                  | 15 407 227,03           | 20 417 658,36           | 50 962 424,61   |
| September/September | 15 453 313,16                  | 15 608 608,21           | 20 600 840,78           | 51 662 762,14   |
| Oktober/October     | 15 014 110,17                  | 15 581 789,05           | 20 775 006,87           | 51 370 906,09   |
| November/November   | 15 555 552,85                  | 15 176 266,97           | 20 953 459,83           | 51 685 279,65   |
| Desember/December   | 15 765 854,45                  | 15 190 144,15           | 21 278 071,55           | 52 234 070,15   |

Sumber/Source: Kantor Perwakilan Bank Indonesia Wilayah II Kalimantan/Bank Indonesia Representative Office Region II Kalimantan

**Tabel 10.1.4** Posisi Pinjaman Dalam Juta Rupiah dan Valuta Asing Pada Bank Umum dan BPR menurut Lapangan Usaha Berdasarkan Lokasi Proyek di Provinsi Kalimantan Selatan, 2018  
**Outstanding of Loans of Commercial and Rural Banks in Million Rupiah and Foreign Currency by Industrial Origin Based on Project Location in Province of Kalimantan Selatan, 2018**

| Bulan<br>Month              | Pertanian,<br>Kehutanan<br>& Perikanan<br><i>Agriculture,<br/>Forestry &amp;<br/>Fisheries</i> | Pertambangan<br>dan Penggalian<br><i>Mining and<br/>Excavation</i> | Industri<br>Pengolahan<br><i>Processing<br/>Industry</i> | Pengadaan<br>Listrik Dan Gas<br><i>Electricity and<br/>Gas Procure-<br/>ment</i> |
|-----------------------------|--|--|--|--|
| (1)                         | (2)  | (3)  | (4)  | (5)  |
| Januari/ <i>January</i>     | 952 339,51   | 3 671 927,98   | 1 931 757,67   | 245 242,98   |
| Februari/ <i>February</i>   | 944 841,40   | 4 989 231,19   | 2 087 815,55   | 240 905,32   |
| Maret/ <i>March</i>         | 966 780,61   | 5 316 178,70   | 2 310 716,73   | 240 936,28   |
| April/ <i>April</i>         | 958 026,16   | 5 469 697,95   | 2 364 852,09   | 226 412,91   |
| Mei/ <i>May</i>             | 979 941,97   | 4 723 339,52   | 2 380 794,83   | 222 167,97   |
| Juni/ <i>June</i>           | 979 792,93   | 4 933 904,41   | 2 823 893,22   | 220 443,76   |
| Juli/ <i>July</i>           | 961 905,27   | 6 134 183,71   | 2 817 624,23   | 219 991,97   |
| Agustus/ <i>August</i>      | 975 042,76   | 6 229 864,42   | 2 770 462,02   | 213 704,10   |
| September/ <i>September</i> | 845 141,02   | 6 308 986,10   | 2 723 983,08   | 213 029,81   |
| Oktober/ <i>October</i>     | 929 113,10   | 6 884 288,67   | 2 552 278,52   | 212 669,66   |
| November/ <i>November</i>   | 918 301,53   | 6 669 783,04   | 2 582 656,33   | 208 658,98   |
| Desember/ <i>December</i>   | 927 445,64   | 6 834 184,66   | 2 613 777,19   | 206 917,73   |

Bersambung/*To Be Continued...*

Lanjutan Tabel/*Continued Table* 10.1.4

| Bulan<br>Month              | Pengadaan<br>Air, Pen-<br>gelolaan<br>Sampah,<br>Limbah Dan<br>Daur Ulang<br>Water<br>Supply,<br>Waste Man-<br>agement,<br>Waste and<br>Recycling | Konstruksi<br>Construction | Perdagangan<br>Besar Dan Ecer-<br>an, Reparasi<br>Mobil Dan<br>Motor<br>Wholesale and<br>retail trade, car<br>and motorcycle<br>repair | Transportasi<br>Dan<br>Pergudangan<br>Transportation<br>and Ware-<br>housing |
|-----------------------------|---|----------------------------|--|--|
| (1)                         | (6)   | (7)                        | (8)  | (9)  |
| Januari/ <i>January</i>     | 91 120,24   | 2 138 773,87               | 11 336 574,53  | 3 776 901,38   |
| Februari/ <i>February</i>   | 91 103,95   | 2 154 760,38               | 11 362 778,95  | 3 813 014,36   |
| Maret/ <i>March</i>         | 91 053,10   | 2 139 467,20               | 11 569 331,02  | 3 745 565,95   |
| April/ <i>April</i>         | 83 807,05   | 2 201 104,49               | 11 677 055,16  | 3 714 001,38   |
| Mei/ <i>May</i>             | 82 985,63   | 1 988 817,55               | 11 839 575,09  | 3 968 887,77   |
| Juni/ <i>June</i>           | 82 326,18   | 2 043 349,14               | 11 860 407,87  | 3 971 500,80   |
| Juli/ <i>July</i>           | 82 209,35   | 2 074 678,87               | 11 657 826,55  | 3 973 272,31   |
| Agustus/ <i>August</i>      | 81 952,19   | 2 107 622,36               | 11 841 227,01  | 4 195 860,95   |
| September/ <i>September</i> | 123 186,31  | 2 129 056,04               | 12 196 280,41  | 4 118 302,05   |
| Oktober/ <i>October</i>     | 117 439,15  | 2 108 188,47               | 11 896 336,21  | 4 159 736,58   |
| November/ <i>November</i>   | 117 145,63  | 1 687 317,59               | 12 594 164,76  | 4 010 577,68   |
| Desember/ <i>December</i>   | 117 370,82  | 1 663 095,53               | 13 160 401,35  | 3 992 052,01   |

Bersambung/*To Be Continued...*

Lanjutan Tabel/*Continued Table* 10.1.4

| Bulan<br>Month      | Penyediaan<br>Akomodasi<br>Dan Makan<br>Minum<br><i>Provision of<br/>accommodation and<br/>food and<br/>drink</i> | Informasi dan<br>Komunikasi<br><i>Information<br/>and Comuni-<br/>cation</i> | Jasa Keuangan<br>Dan Asuransi<br><i>Financial<br/>Services and<br/>Insurance</i> | Real Estate<br><i>Real Estate</i> |
|---------------------|---|--|--|-----------------------------------|
| (1)                 | (10)  | (11)   | (12)   | (13)                              |
| Januari/January     | 493 822,52  | 44 458,72  | 219 093,86   | 526 033,81                        |
| Februari/February   | 494 605,39  | 34 590,53  | 215 888,82   | 533 182,28                        |
| Maret/March         | 478 656,38  | 33 232,39  | 211 439,12   | 529 615,03                        |
| April/April         | 453 551,46  | 33 685,85  | 217 073,56   | 544 352,05                        |
| Mei/May             | 430 859,55  | 34 395,43  | 214 231,35   | 555 574,21                        |
| Juni/June           | 422 391,95  | 33 786,58  | 219 763,14   | 543 249,73                        |
| Juli/July           | 427 873,53  | 33 315,88  | 253 841,46   | 547 525,90                        |
| Agustus/August      | 433 097,77  | 40 025,27  | 255 025,23   | 537 788,45                        |
| September/September | 425 869,42  | 39 413,59  | 256 516,55   | 532 565,79                        |
| Oktober/October     | 433 179,68  | 38 741,26  | 255 604,97   | 539 591,57                        |
| November/November   | 414 902,73  | 46 787,00  | 254 529,84   | 548 788,43                        |
| Desember/December   | 421 634,39  | 45 002,03  | 259 136,19   | 544 636,06                        |

Bersambung/*To Be Continued...*



Lanjutan Tabel/*Continued Table* 10.1.4

| Bulan<br>Month      | Jasa Perusa-<br>haan<br>Company<br>Services | Administrasi<br>Pemerintahan,<br>Pertahanan<br>Dan Jaminan<br>Sosial Wajib<br>Government<br>Administration,<br>Defense and<br>Mandatory<br>Social Security | Jasa Pendidikan<br>Educational<br>Services | Jasa Keseha-<br>tan Dan Kegiat-<br>an Lainnya<br>Health Services<br>and Other<br>Activities |
|---------------------|---|--|--|---|
| (1)                 | (14)  | (15)   | (16)                                       | (17)  |
| Januari/January     | 847 336,62                                  | 4 382,93   | 79 326,74                                  | 312 975,48  |
| Februari/February   | 869 185,92                                  | 3 960,25   | 78 149,53                                  | 311 152,65  |
| Maret/March         | 861 460,04                                  | 3 733,60   | 74 517,40                                  | 311 714,35  |
| April/April         | 846 252,11                                  | 1 312,87   | 75 473,38                                  | 310 139,58  |
| Mei/May             | 846 322,35                                  | 1 884,83   | 74 826,05                                  | 312 953,20  |
| Juni/June           | 872 233,37                                  | 3 558,51   | 74 389,83                                  | 312 755,06  |
| Juli/July           | 1 168 891,61                                | 6 924,33   | 103 156,26                                 | 312 155,28  |
| Agustus/August      | 1 200 559,43                                | 18 653,08  | 103 587,07                                 | 309 313,57  |
| September/September | 1 174 901,16                                | 27 225,30  | 102 429,87                                 | 309 206,58  |
| Oktober/October     | 1 134 734,03                                | 34 639,52  | 103 481,40                                 | 306 836,00  |
| November/November   | 1 131 287,35                                | 48 108,60  | 104 536,71                                 | 305 770,21  |
| Desember/December   | 1 082 741,39                                | 75 196,60  | 105 579,73                                 | 314 658,77  |

Bersambung/*To Be Continued...*

Lanjutan Tabel/*Continued Table* 10.1.4

| Bulan<br>Month              | Jasa Lainnya<br>Other Services | Pinjaman Kepada<br>Bukan Lapangan<br>Usaha<br>Loans to Non-Busi-<br>ness Fields | Jumlah<br>Total |
|-----------------------------|--------------------------------|---|-----------------|
| (1)                         | (18)                           | (19)  | (20)            |
| Januari/ <i>January</i>     | 9 122 207,19                   | 21 290 972,26   | 57 085 248,28   |
| Februari/ <i>February</i>   | 9 252 851,47                   | 21 384 712,68   | 58 862 730,63   |
| Maret/ <i>March</i>         | 9 959 542,37                   | 21 642 388,56   | 60 486 328,82   |
| April/ <i>April</i>         | 10 589 424,57                  | 21 715 497,43   | 61 481 720,03   |
| Mei/ <i>May</i>             | 10 382 299,13                  | 21 864 130,89   | 60 903 987,34   |
| Juni/ <i>June</i>           | 10 960 864,99                  | 21 933 486,31   | 62 292 097,76   |
| Juli/ <i>July</i>           | 10 133 070,52                  | 21 985 820,12   | 62 894 267,15   |
| Agustus/ <i>August</i>      | 10 164 173,81                  | 22 095 925,73   | 63 573 885,22   |
| September/ <i>September</i> | 10 486 934,64                  | 22 276 143,55   | 64 289 171,28   |
| Oktober/ <i>October</i>     | 9 931 268,01                   | 22 418 702,89   | 64 056 829,69   |
| November/ <i>November</i>   | 9 847 533,12                   | 22 609 818,69   | 64 100 668,22   |
| Desember/ <i>December</i>   | 9 803 092,00                   | 22 916 181,96   | 65 083 104,06   |

Sumber/*Source*: Kantor Perwakilan Bank Indonesia Wilayah II Kalimantan/*Bank Indonesia Representative Office Region II Kalimantan*

**Tabel 10.1.5** Posisi Simpanan Berjangka Dalam Juta Rupiah dan Valuta Asing Pada Bank Umum dan BPR Menurut Jangka Waktu Berdasarkan Lokasi Kantor Penghimpun Dana di Provinsi Kalimantan Selatan, 2018

*Outstanding of Time Deposits of Commercial and Rural Banks in Million Rupiah and Foreign Currency by Maturity Based on Bank's Office Funds Location in Province of Kalimantan Selatan, 2018*

| Bulan<br>Month          | 1 Bulan<br>1 Month |            | 3 Bulan<br>3 Month |           | 6 Bulan<br>6 Month |           |
|-------------------------|--------------------|------------|--------------------|-----------|--------------------|-----------|
|                         | Rupiah             | Valas      | Rupiah             | Valas     | Rupiah             | Valas     |
| (1)                     | (2)                | (3)        | (4)                | (5)       | (6)                | (7)       |
| Januari/<br>January     | 3 729 048,68       | 150 715,10 | 3 727 279,37       | 45 902,10 | 1 568 657,24       | 20 835,31 |
| Februari/<br>February   | 3 725 312,90       | 150 459,23 | 3 658 567,42       | 46 407,19 | 1 984 501,27       | 21 332,42 |
| Maret/<br>March         | 3 962 140,71       | 149 833,32 | 3 718 438,15       | 46 554,02 | 2 182 168,77       | 20 913,32 |
| April/<br>April         | 3 922 447,88       | 147 636,34 | 3 811 196,18       | 47 086,22 | 2 169 467,30       | 21 069,38 |
| Mei/<br>May             | 3 956 201,49       | 151 350,29 | 4 128 105,31       | 50 967,73 | 2 148 125,86       | 19 515,41 |
| Juni/<br>June           | 3 944 709,14       | 151 973,49 | 4 101 779,22       | 67 038,46 | 2 168 849,64       | 20 016,61 |
| Juli/<br>July           | 3 929 770,99       | 151 371,17 | 4 130 621,33       | 69 350,76 | 2 193 207,84       | 19 643,54 |
| Agustus/<br>August      | 4 021 935,02       | 153 778,31 | 4 193 999,87       | 71 257,02 | 1 749 147,92       | 21 863,18 |
| September/<br>September | 4 104 331,33       | 155 280,00 | 4 240 671,19       | 57 158,28 | 1 803 840,58       | 22 016,67 |
| Oktober/<br>October     | 4 213 005,52       | 159 188,92 | 4 318 448,29       | 54 177,39 | 1 893 596,46       | 18 339,00 |
| November/<br>November   | 4 339 683,52       | 151 939,17 | 4 561 765,76       | 50 919,41 | 1 908 276,28       | 17 505,44 |
| Desember/<br>December   | 4 122 077,48       | 152 327,43 | 4 459 446,51       | 51 253,37 | 1 736 206,93       | 18 387,46 |

Bersambung/To Be Continued...

Lanjutan Tabel/*Continued Table* 10.1.5

| Bulan<br>Month          | 12 Bulan<br>12 Month |           | Lainnya<br>Others |           |
|-------------------------|----------------------|-----------|-------------------|-----------|
|                         | Rupiah               | Valas     | Rupiah            | Valas     |
| (1)                     | (8)                  | (9)       | (10)              | (11)      |
| Januari/<br>January     | 2 362 934,97         | 37 785,89 | 578 305,34        | 13 616,27 |
| Februari/<br>February   | 2 586 064,34         | 38 795,07 | 578 347,30        | 13 992,58 |
| Maret/<br>March         | 2 523 697,93         | 38 359,78 | 652 880,01        | 13 671,30 |
| April/<br>April         | 2 503 596,68         | 38 765,31 | 746 592,71        | 15 169,42 |
| Mei/<br>May             | 2 497 343,55         | 38 798,76 | 738 560,23        | 13 424,56 |
| Juni/<br>June           | 2 176 790,63         | 37 855,52 | 695 114,33        | 13 742,65 |
| Juli/<br>July           | 2 177 801,51         | 36 354,44 | 607 016,75        | 13 828,96 |
| Agustus/<br>August      | 2 167 753,68         | 37 933,17 | 674 155,19        | 14 229,37 |
| September/<br>September | 2 155 564,14         | 38 416,53 | 692 035,07        | 14 574,83 |
| Oktober/<br>October     | 2 159 200,92         | 39 389,04 | 599 297,15        | 14 906,24 |
| November/<br>November   | 2 250 770,04         | 37 214,09 | 757 051,43        | 13 701,98 |
| Desember/<br>December   | 2 245 047,35         | 37 529,62 | 764 718,73        | 13 776,22 |

Sumber/*Source*: Kantor Perwakilan Bank Indonesia Wilayah II Kalimantan/*Bank Indonesia Representative Office Region II Kalimantan* Region II Kalimantan Region II Kalimantan

**Tabel 10.1.6 Perputaran Kliring dan Penolakan Cek/ Bilyet Giro Kosong, 2018**  
**Table Clearing Transactions and Declined Bad Checks, 2018**

| Bulan<br>Month      | Jumlah Kantor<br>Bank Peserta /<br>Number of Participating<br>Bank Offices | Perputaran Kliring /<br>Clearing Transaction |  |
|---------------------|--|--|--|
|                     |  | Bilyet<br>(lembar)/<br>Papers<br>(Unit)      | Nilai<br>(Juta Rp)/<br>Value<br>(Million Rp) |
| (1)                 | (2)  | (3)  | (4)  |
| Januari/January     | 37   | 46 288                                       | 2 209 351                                    |
| Februari/February   | 37   | 42 592                                       | 1 963 308                                    |
| Maret/March         | 37   | 48 713                                       | 2 184 828                                    |
| April/April         | 37   | 50 834                                       | 2 332 109                                    |
| Mei/May             | 37   | 53 267                                       | 2 536 935                                    |
| Juni/June           | 37   | 36 818                                       | 1 759 775                                    |
| Juli/July           | 37   | 54 712                                       | 2 521 302                                    |
| Agustus/August      | 37   | 53 745                                       | 2 442 394                                    |
| September/September | 37   | 48 148                                       | 2 338 606                                    |
| Oktober/October     | 37   | 55 040                                       | 2 529 489                                    |
| November/November   | 37   | 35 313                                       | 1 530 910                                    |
| Desember/December   | 37   | 52 367                                       | 2 287 143                                    |

Bersambung/To Be Continued...

Lanjutan Tabel/*Continued Table* 10.1.6

| Bulan<br>Month      | Rata-rata Perputaran<br>Kliring per Hari /<br>Daily Average of<br>Clearing Transactions |  | Rata-rata Penolakan Cek/<br>Bilyet Giro Kosong per Hari /<br>Daily Average of<br>Declined Bad Checks |  |
|---------------------|---|--|--|--|
|                     | Bilyet<br>(lembar)/<br>Papers<br>(Unit)   | Nilai<br>(Juta Rp)/<br>Value<br>(Million Rp) | Bilyet<br>(lembar)/<br>Papers<br>(Unit)  | Nilai<br>(Juta Rp)/<br>Value<br>(Million Rp) |
| (1)                 | (5)   | (6)  | (7)  | (8)  |
| Januari/January     | 2 572   | 122 742                                      | 0,01   | 0,01   |
| Februari/February   | 2 366   | 109 073                                      | 0,01   | 0,01   |
| Maret/March         | 2 320   | 104 039                                      | 0,01   | 0,01   |
| April/April         | 2 421   | 111 053                                      | 0,01   | 0,01   |
| Mei/May             | 2 663   | 126 847                                      | 0,01   | 0,01   |
| Juni/June           | 1 841   | 87 989                                       | 0,01   | 0,01   |
| Juli/July           | 2 736   | 126 065                                      | 0,01   | 0,01   |
| Agustus/August      | 2 687   | 122 120                                      | 0,01   | 0,01   |
| September/September | 2 407   | 116 930                                      | 0,01   | 0,01   |
| Oktober/October     | 2 752   | 126 474                                      | 0,01   | 0,01   |
| November/November   | 1 961   | 85 100                                       | 0,01   | 0,01   |
| Desember/December   | 2 909   | 127 064                                      | 0,01   | 0,01   |

Sumber/Source: Kantor Perwakilan Bank Indonesia Wilayah II Kalimantan/Bank Indonesia Representative Office Region II Kalimantan

## 10.2 INVESTASI/INVESTMENT

**Tabel 10.2.1** Proyek-proyek Penanaman Modal Dalam Negeri (PMDN) yang Telah Disetujui Pemerintah Menurut Kabupaten/Kota di Provinsi Kalimantan Selatan, 2018  
**Approved Domestic Investment Projects by Regency/ Municipality in Kalimantan Selatan Province, 2018**

| Kabupaten/Kota<br>Regency/Municipality | Jumlah Proyek/<br>Number of Project | Rencana Investasi/<br>Investment Planning<br>(Juta/Million Rupiah) | Rencana Tenaga<br>Kerja/<br>Employees Planning |
|--|-------------------------------------|--|--|
| (1)                                    | (2)                                 | (3)  | (4)  |
| <i>Kabupaten/Regency</i>               |                                     |  |  |
| 1. Tanah Laut                          | 9                                   | 7 430 342,08   | 1 580  |
| 2. Kotabaru                            | 81                                  | 1 782 509,28   | 1 787  |
| 3. Banjar                              | 143                                 | 388 273,01   | 4 066  |
| 4. Barito Kuala                        | 111                                 | 493 214 373,96   | 2 794  |
| 5. Tapin                               | 13                                  | 9 930 415,97   | 2 628  |
| 6. Hulu Sungai Selatan                 | 38                                  | 511 199,91   | 942  |
| 7. Hulu Sungai Tengah                  | 120                                 | 19 095,22  | 114  |
| 8. Hulu Sungai Utara                   | 0                                   | 0  | 0  |
| 9. Tabalong                            | 53                                  | 485 483,89   | 1 552  |
| 10. Tanah Bumbu                        | 163                                 | 17 722 508,42  | 3 118  |
| 11. Balangan                           | 54                                  | 31 440,00  | 1 703  |
| <i>Kota/Municipality</i>               |                                     |  |  |
| 1. Banjarmasin                         | 273                                 | 2 073 348,90   | 1 684  |
| 2. Banjarbaru                          | 287                                 | 2 494 168,05   | 5 781  |
| <b>Kalimantan Selatan</b>              | <b>1 345</b>                        | <b>536 083 158,68</b>  | <b>27 749</b>                                  |

Sumber/Source: Dinas Penanaman Modal dan Pelayanan Terpadu Satu Pintu Daerah Provinsi Kalimantan Selatan/ Department of Investment and One Door Integrated Service of Kalimantan Selatan Province

**Tabel 10.2.2 Realisasi Penanaman Modal Dalam Negeri (PMDN) Menurut Kabupaten/Kota di Provinsi Kalimantan Selatan, 2018**  
**Table Foreign Investment Actual by Regency/Municipality in Kalimantan Selatan Province, 2018**

| Kabupaten/Kota<br>Regency/Municipality | Jumlah LKPM/<br>Number of LKPM | Realisasi Investasi/<br>Investment Realization<br>(Juta/Million Rupiah) | Rencana Tenaga<br>Kerja/<br>Employees Planning |
|--|--------------------------------|---|--|
| (1)                                    | (2)                            | (3)   | (4)  |
| <i>Kabupaten/Regency</i>               |                                |   |  |
| 1. Tanah Laut                          | 24                             | 590 734   | 6 552  |
| 2. Kotabaru                            | 23                             | 1 799 829   | 2 301  |
| 3. Banjar                              | 47                             | 202 579   | 364  |
| 4. Barito Kuala                        | 2                              | 13 210  | 169  |
| 5. Tapin                               | 7                              | 326 189   | 1 149  |
| 6. Hulu Sungai Selatan                 | 0                              | 0   | 0  |
| 7. Hulu Sungai Tengah                  | 1                              | NA  | NA   |
| 8. Hulu Sungai Utara                   | 0                              | 0   | 0  |
| 9. Tabalong                            | 8                              | 3 177 789   | 467  |
| 10. Tanah Bumbu                        | 15                             | 2 706 521   | 3 709  |
| 11. Balangan                           | 4                              | 349 261   | 234  |
| <i>Kota/Municipality</i>               |                                |   |  |
| 1. Banjarmasin                         | 29                             | 734 195   | 1 082  |
| 2. Banjarbaru                          | 10                             | 74 934  | 228  |
| <b>Kalimantan Selatan</b>              | <b>170</b>                     | <b>9 975 240</b>  | <b>16 255</b>                                  |

Sumber/Source: Dinas Penanaman Modal dan Pelayanan Terpadu Satu Pintu Daerah Provinsi Kalimantan Selatan/ Department of Investment and One Door Integrated Service of Kalimantan Selatan Province



**Tabel 10.2.3** **Proyek-proyek Penanaman Modal Asing (PMA) yang Telah Disetujui Pemerintah Menurut Kabupaten/Kota di Provinsi Kalimantan Selatan, 2018**  
**Approved Foreign Investment Projects by Regency/ Municipality in Kalimantan Selatan Province, 2018**

| Kabupaten/Kota<br>Regency/Municipality | Jumlah Proyek/<br>Number of Project | Rencana Investasi/<br>Investment Planning<br>(Juta/Million Rupiah) | Rencana Tenaga<br>Kerja/<br>Employees Planning |
|--|-------------------------------------|--|--|
| (1)                                    | (2)                                 | (3)  | (4)  |
| <i>Kabupaten/Regency</i>               |                                     |  |  |
| 1. Tanah Laut                          | 1                                   | 790 359,36   | 1 169  |
| 2. Kotabaru                            | 1                                   | 52 000,00  | 120  |
| 3. Banjar                              | 1                                   | 10,00  | 8  |
| 4. Barito Kuala                        | 1                                   | 70 468,72  | 406  |
| 5. Tapin                               | 1                                   | 1 153 868,05   | 319  |
| 6. Hulu Sungai Selatan                 | 0                                   | 0,00   | 0  |
| 7. Hulu Sungai Tengah                  | 0                                   | 0,00   | 0  |
| 8. Hulu Sungai Utara                   | 0                                   | 0,00   | 0  |
| 9. Tabalong                            | 0                                   | 0,00   | 0  |
| 10. Tanah Bumbu                        | 2                                   | 3 844 084,86   | 83   |
| 11. Balangan                           | 0                                   | 0,00   | 0  |
| <i>Kota/Municipality</i>               |                                     |  |  |
| 1. Banjarmasin                         | 0                                   | 0,00   | 0  |
| 2. Banjarbaru                          | 0                                   | 0,00   | 0  |
| <b>Kalimantan Selatan</b>              | <b>7</b>                            | <b>5 910 790,99</b>  | <b>2 105</b>                                   |

Sumber/Source: Dinas Penanaman Modal dan Pelayanan Terpadu Satu Pintu Daerah Provinsi Kalimantan Selatan/ Department of Investment and One Door Integrated Service of Kalimantan Selatan Province

**Tabel 10.2.4 Realisasi Penanaman Modal Asing (PMA) yang Telah Disetujui Pemerintah Menurut Kabupaten/Kota di Provinsi Kalimantan Selatan, 2018**  
*Domestic Investment Actual by Regency/Municipality in Kalimantan Selatan Province, 2018*

| Kabupaten/Kota<br>Regency/Municipality | Jumlah LKPMA/<br>Number of LKPMA | Realisasi Investasi/<br>Investment Realization<br>(Juta/Million Rupiah) | Rencana Tenaga<br>Kerja/<br>Employees Planning |
|--|----------------------------------|---|--|
| (1)                                    | (2)                              | (3)   | (4)  |
| <i>Kabupaten/Regency</i>               |                                  |   |  |
| 1. Tanah Laut                          | 15                               | 3 211   | 808  |
| 2. Kotabaru                            | 15                               | 10 932  | 2 027  |
| 3. Banjar                              | 5                                | 0   | 15   |
| 4. Barito Kuala                        | 12                               | 1 516   | 236  |
| 5. Tapin                               | 2                                | 1 604   | 3  |
| 6. Hulu Sungai Selatan                 | 0                                | 0   | 0  |
| 7. Hulu Sungai Tengah                  | 1                                | NA  | 2  |
| 8. Hulu Sungai Utara                   | 0                                | 0   | 0  |
| 9. Tabalong                            | 5                                | 81 108  | 2 721  |
| 10. Tanah Bumbu                        | 11                               | 2 317   | 202  |
| 11. Balangan                           | 6                                | 26 017  | 320  |
| <i>Kota/Municipality</i>               |                                  |   |  |
| 1. Banjarmasin                         | 15                               | 2 073   | 395  |
| 2. Banjarbaru                          | 12                               | 369   | 12   |
| <b>Kalimantan Selatan</b>              | <b>99</b>                        | <b>129 147</b>  | <b>6 741</b>                                   |

Sumber/Source: Dinas Penanaman Modal dan Pelayanan Terpadu Satu Pintu Daerah Provinsi Kalimantan Selatan/ Department of Investment and One Door Integrated Service of Kalimantan Selatan Province

## 10.3 KOPERASI/COOPERATIVE

**Tabel 10.3.1** Jumlah Koperasi Primer, Sekunder, dan Anggotanya Menurut Kabupaten/Kota di Provinsi Kalimantan Selatan, 2018  
**Table** *Number of Primary Cooperatives, Secondary Cooperatives and Number of Members by Regency/City in Kalimantan Selatan Province, 2018*

| Kabupaten/Kota<br>Regency/Municipality | Koperasi Primer/<br>Primary Cooperatives |                     | Koperasi Sekunder/<br>Secondary Cooperatives |                     |
|--|--|---------------------|--|---------------------|
|  | Jumlah/<br>Number                        | Anggota/<br>Members | Jumlah/<br>Number of                         | Anggota/<br>Members |
| (1)                                    | (2)                                      | (3)                 | (4)  | (5)                 |
| <i>Kabupaten/Regency</i>               |  |                     |  |                     |
| 1. Tanah Laut                          | 151                                      | 2 980               | 1  | 10                  |
| 2. Kotabaru                            | 237                                      | 41 933              | -  | -                   |
| 3. Banjar                              | 246                                      | 31 811              | -  | -                   |
| 4. Barito Kuala                        | 121                                      | 31 512              | -  | -                   |
| 5. Tapin                               | 143                                      | 18 841              | -  | -                   |
| 6. Hulu Sungai Selatan                 | 169                                      | 20 489              | -  | -                   |
| 7. Hulu Sungai Tengah                  | 112                                      | 25 174              | 1  | 10                  |
| 8. Hulu Sungai Utara                   | 125                                      | 12 022              | 1  | 7                   |
| 9. Tabalong                            | 99                                       | 11 463              | -  | -                   |
| 10. Tanah Bumbu                        | 367                                      | 51 319              | 1  | 3                   |
| 11. Balangan                           | 105                                      | 9 297               | 3  | 15                  |
| <i>Kota/Municipality</i>               |  |                     |  |                     |
| 1. Banjarmasin                         | 536                                      | 93 171              | 15   | 590                 |
| 2. Banjarbaru                          | 184                                      | 184                 | 3  | 40                  |
| <b>Kalimantan Selatan</b>              | <b>2 595</b>                             | <b>350 196</b>      | <b>25</b>                                    | <b>675</b>          |

Sumber/Source: Dinas Koperasi, Usaha Kecil dan Menengah Provinsi Kalimantan Selatan/ Department of Cooperatives, Small and Medium Enterprises of Kalimantan Selatan Province

**Tabel 10.3.2** Jumlah Koperasi Unit Desa (KUD), Anggota, dan Simpanannya Menurut Kabupaten/Kota di Provinsi Kalimantan Selatan, 2018  
**Table** Number of Village Unit Cooperative, Members, and Deposits by Regency/City in Kalimantan Selatan Province, 2018

| Kabupaten/Kota<br>Regency/Municipality | KUD/<br>VUC | Banyaknya Anggota/<br>Number of Members<br>(Orang/Person) | Simpanan/<br>Deposit<br>(Juta/Million rupiahs) |
|--|-------------|---|--|
| (1)                                    | (2)         | (3)   | (4)  |
| <i>Kabupaten/Regency</i>               |             |   |  |
| 1. Tanah Laut                          | 38          | 12 482  | 5 214  |
| 2. Kotabaru                            | 57          | 12 833  | 161 086  |
| 3. Banjar                              | 60          | 7 143   | 9 439  |
| 4. Barito Kuala                        | 33          | 17 210  | 5 667  |
| 5. Tapin                               | 27          | 10 046  | 6 099  |
| 6. Hulu Sungai Selatan                 | 27          | 6 748   | 7 377  |
| 7. Hulu Sungai Tengah                  | 27          | 14 122  | 356  |
| 8. Hulu Sungai Utara                   | 15          | 2 397   | 1 405  |
| 9. Tabalong                            | 24          | 1 921   | 2 207  |
| 10. Tanah Bumbu                        | 64          | 23 668  | 12 337   |
| 11. Balangan                           | 16          | 2 594   | 494  |
| <i>Kota/Municipality</i>               |             |   |  |
| 1. Banjarmasin                         | 3           | 360   | 68   |
| 2. Banjarbaru                          | 2           | 1 024   | 2 120  |
| <b>Kalimantan Selatan</b>              | <b>393</b>  | <b>112 548</b>  | <b>213 869</b>                                 |

Sumber/Source: Dinas Koperasi, Usaha Kecil dan Menengah Provinsi Kalimantan Selatan/ Department of Cooperatives, Small and Medium Enterprises of Kalimantan Selatan Province

**Tabel 10.3.3 Jumlah Koperasi menurut Jenisnya di Provinsi Kalimantan Selatan, 2018**  
**Table Number of Cooperatives by Kind in Kalimantan Selatan Province, 2018**

| Jenis/<br>Kind                         | Jumlah/<br>Total |
|--|------------------|
| (1)                                    | (2)              |
| 1. Koperasi Unit Desa                  | 385              |
| 2. Koperasi Pegawai Negeri             | 451              |
| 3. Koperasi Karyawan                   | 212              |
| 4. Koperasi Industri Kerajinan         | 13               |
| 5. Koperasi Angkutan Darat/Laut/Sungai | 24               |
| 6. Koperasi Serba Usaha                | 497              |
| 7. Koperasi Generasi Muda/ Mahasiswa   | 9                |
| 8. Koperasi Veteran                    | 10               |
| 9. Koperasi Wredatama                  | 15               |
| 10. Koperasi Wanita                    | 88               |
| 11. Koperasi Simpan Pinjam             | 73               |
| 12. Koperasi Jasa/ Profesi             | 33               |
| 13. Koperasi Pasar                     | 32               |
| 14. Koperasi Pondok Pesantren          | 68               |
| 15. Koperasi Pertanian                 | 139              |
| 16. Koperasi Perikanan                 | 19               |
| 17. Koperasi Perkebunan                | 62               |
| 18. Koperasi Peternakan                | 11               |
| 19. Kopti                              | -                |
| 20. Koperasi Angkatan Darat            | 25               |
| 21. Koperasi Angkatan Laut             | 3                |
| 22. Koperasi Angkutan Udara            | 1                |
| 23. Koperasi Kepolisian                | 18               |
| 24. Koperasi Jamu Gendong              | -                |
| 25. Koperasi Pemuda                    | 21               |
| 26. Koperasi PEPABRI                   | 10               |
| 27. Koperasi Lain-lain                 | 401              |

Sumber/Source: Dinas Koperasi, Usaha Kecil dan Menengah Provinsi Kalimantan Selatan/ Department of Cooperatives, Small and Medium Enterprises of Kalimantan Selatan Province

# HARGA-HARGA PRICES

Kondisi Laju Inflasi di Kalimantan Selatan Tahun 2018

The Condition of Inflation Rate in Kalimantan Selatan 2018

INFLASI/INFLATION  
Tahun 2018

3,73%

Bahan Makanan  
Food Material



4,58%

Kesehatan  
Health



4,18%

Makanan Minuman Jadi  
Food and Drink



2,85%

Pendidikan  
Education



1,44%

Perumahan  
Housing



1,04%

Transportasi  
Transportation



0,72%

Sandang  
Clothing



5,73%

Umum  
General



2,63%

## Apakah itu Inflasi ? | What is inflation?

Inflasi merupakan tingkat kenaikan harga dari periode berjalan dibandingkan periode sebelumnya. Tidak semua Kabupaten/Kota dihitung inflasinya. Di Provinsi Kalimantan Selatan terdapat dua Kota yang dihitung Inflasinya, yaitu: Kota Banjarmasin dan Kota Tanjung.

*Inflation is the level of price increase from the current period compared to the previous period. Not all regencies / cities are calculated. In Kalimantan Selatan Province, there are two cities whose inflation is calculated, namely: Banjarmasin City and Tanjung City.*



**PENJELASAN TEKNIS**

1. IHK merupakan indikator inflasi di Indonesia. Sejak Januari 2014, IHK dihitung berdasarkan Survei Biaya Hidup (SBH) di 82 kota tahun 2012 yang mencakup 225-462 komoditas.
2. IHK mencakup 7 kelompok, yaitu: bahan makanan, makanan jadi, minuman, rokok, dan tembakau,; perumahan, air, listrik, gas, dan bahan bakar; sandang; kesehatan; pendidikan; rekreasi dan olahraga; transport, komunikasi dan jasa keuangan.
3. Metode yang digunakan dalam penghitungan IHK adalah Formula Laspeyers yang telah dimodifikasi.

**TECHNICAL NOTES**

1. *Consumer Price Index (CPI) is the indicator of inflation in Indonesia. Since January 2014, the CPI has been calculated from the 2012 Cost of Living Survey (CLS) of 82 cities, which covered 225-462 commodities.*
2. *CPI consist of 7 groups as follows: foodstuff; prepared food, beverages, and tobacco products; housing, water, electricity, gas and fuel; clotng; health; education, recreation, and sports; transportation, communication, and financial services.*
3. *The method used in calculating CPI is modified Laspeyers.*



**ULASAN**

Indeks Harga Konsumsi tertinggi pada bulan Desember 2018, yakni sebesar 134,52. IHK pada bulan Agustus dan September sama, yakni sebesar 133,31. Terjadi deflasi pada bulan Februari, Juli, dan September 2018. Sedangkan laju inflasi tertinggi terjadi pada bulan Juni 2018 sebesar 0,94

**DESCRIPTION**

*The highest Consumption Price Index in December 2018 was 134.52. The CPI in August and September was the same, which was 133.31. Deflation occurred in February, July and September 2018. While the highest inflation rate occurred in June 2018 of 0.94.*

<https://kalsel.bps.go.id>

## 11. HARGA/PRICES

**Tabel 11.1** Indeks Harga Konsumen per Bulan Menurut Kelompok Pengeluaran di Provinsi Kalimantan Selatan (2012=100), 2018  
*Consumer Price Index per Month by Expenditure Group in Kalimantan Selatan Province (2012=100), 2018*

| Bulan<br><i>Month</i>          | Bahan makanan<br><i>Groceries</i> | Makanan Jadi,<br>Minuman,<br>Rokok dan Tem-<br>bakau<br><i>Food, Drinks,<br/>Cigarettes and<br/>Tobacco</i> | Perumahan, Air,<br>Listrik, Gas, dan<br>Bahan Bakar<br><i>Housing, Water,<br/>Electricity, Gas<br/>and Fuel</i> |
|--------------------------------|-----------------------------------|---|---|
| (1)                            | (2)                               | (3)   | (4)   |
| 1. Januari/ <i>January</i>     | 135,01                            | 142,72  | 124,36  |
| 2. Februari/ <i>February</i>   | 134,64                            | 142,59  | 125,26  |
| 3. Maret/ <i>March</i>         | 134,86                            | 143,41  | 125,17  |
| 4. April/ <i>April</i>         | 136,37                            | 143,48  | 124,78  |
| 5. Mei/ <i>May</i>             | 137,99                            | 143,36  | 124,80  |
| 6. Juni/ <i>June</i>           | 138,72                            | 144,46  | 124,81  |
| 7. Juli/ <i>July</i>           | 141,89                            | 145,48  | 125,42  |
| 8. Agustus/ <i>August</i>      | 140,33                            | 145,67  | 125,53  |
| 9. September/ <i>September</i> | 140,33                            | 145,67  | 125,53  |
| 10. Oktober/ <i>October</i>    | 138,23                            | 146,04  | 125,80  |
| 11. November/ <i>November</i>  | 138,35                            | 146,19  | 125,86  |
| 12. Desember/ <i>December</i>  | 140,17                            | 146,40  | 126,35  |

Bersambung/*To Be Continued...*

Lanjutan Tabel/Continued Table 11.1

| Bulan<br><i>Month</i>          | Sandang<br><i>Clothing</i> | Kesehatan<br><i>Health</i> | Pendidikan,<br>Rekreasi,<br>& Olah Raga<br><i>Education,<br/>Recreation<br/>and Sport</i> |
|--------------------------------|----------------------------|----------------------------|---|
| (1)                            | (5)                        | (6)                        | (7)   |
| 1. Januari/ <i>January</i>     | 120,87                     | 138,63                     | 117,49  |
| 2. Februari/ <i>February</i>   | 121,88                     | 138,01                     | 116,55  |
| 3. Maret/ <i>March</i>         | 122,73                     | 138,40                     | 116,51  |
| 4. April/ <i>April</i>         | 123,38                     | 138,36                     | 116,60  |
| 5. Mei/ <i>May</i>             | 123,91                     | 138,70                     | 116,44  |
| 6. Juni/ <i>June</i>           | 124,41                     | 141,19                     | 116,55  |
| 7. Juli/ <i>July</i>           | 124,83                     | 141,90                     | 116,75  |
| 8. Agustus/ <i>August</i>      | 125,04                     | 142,53                     | 117,45  |
| 9. September/ <i>September</i> | 125,04                     | 142,53                     | 117,45  |
| 10. Oktober/ <i>October</i>    | 126,86                     | 142,71                     | 117,81  |
| 11. November/ <i>November</i>  | 126,99                     | 143,42                     | 117,87  |
| 12. Desember/ <i>December</i>  | 127,22                     | 143,54                     | 117,97  |

Bersambung/*To Be Continued...*

Lanjutan Tabel/Continued Table 11.1

| Bulan<br><i>Month</i>          | Transportasi, Komunika-<br>si, dan Jasa Keuangan<br><i>Transportation, Commu-<br/>nication, and Financial<br/>Services</i> | Umum<br><i>General</i> |
|--------------------------------|--|------------------------|
| (1)                            | (8)  | (9)                    |
| 1. Januari/ <i>January</i>     | 128,27   | 131,46                 |
| 2. Februari/ <i>February</i>   | 126,54   | 131,27                 |
| 3. Maret/ <i>March</i>         | 127,57   | 131,73                 |
| 4. April/ <i>April</i>         | 126,78   | 131,88                 |
| 5. Mei/ <i>May</i>             | 126,05   | 132,09                 |
| 6. Juni/ <i>June</i>           | 130,09   | 133,33                 |
| 7. Juli/ <i>July</i>           | 123,19   | 133,27                 |
| 8. Agustus/ <i>August</i>      | 124,38   | 133,31                 |
| 9. September/ <i>September</i> | 124,38   | 133,31                 |
| 10. Oktober/ <i>October</i>    | 125,43   | 133,37                 |
| 11. November/ <i>November</i>  | 126,07   | 133,59                 |
| 12. Desember/ <i>December</i>  | 128,37   | 134,52                 |

Sumber/*Source*: BPS Provinsi Kalimantan Selatan/*BPS-Statistics of Kalimantan Selatan Province*

**Tabel** 11.2 Laju Inflasi Harga Konsumen per Bulan Menurut Kelompok Pengeluaran di Provinsi Kalimantan Selatan (2012=100), 2018  
**Table** 11.2 Consumer Price Inflation Rate per Month per Month by Expenditure Group in Kalimantan Selatan Province (2012=100), 2018

| Bulan<br>Month         | Bahan makanan<br>Groceries | Makanan Jadi,<br>Minuman, Rokok<br>dan Tembakau<br>Food, Drinks,<br>Cigarettes and<br>Tobacco | Perumahan, Air,<br>Listrik, Gas, dan<br>Bahan Bakar<br>Housing, Water,<br>Electricity, Gas<br>and Fuel |
|------------------------|----------------------------|---|--|
| (1)                    | (2)                        | (3)   | (4)  |
| 1. Januari/January     | 0,73                       | 0,26  | -0,56  |
| 2. Februari/February   | -0,27                      | -0,08   | 0,77   |
| 3. Maret/March         | 0,16                       | 0,57  | -0,07  |
| 4. April/April         | 1,12                       | 0,05  | -0,31  |
| 5. Mei/May             | 1,19                       | -0,08   | 0,02   |
| 6. Juni/June           | 0,53                       | 0,76  | 0,01   |
| 7. Juli/July           | 2,29                       | 0,71  | 0,49   |
| 8. Agustus/August      | -1,08                      | 0,13  | 0,08   |
| 9. September/September | -1,20                      | 0,23  | 0,06   |
| 10. Oktober/October    | -0,30                      | 0,02  | 0,15   |
| 11. November/November  | 0,09                       | 0,10  | 0,05   |
| 12. Desember/December  | 1,31                       | 0,14  | 0,38   |

Bersambung/To Be Continued...

Lanjutan Tabel/Continued Table 11.2

| Bulan<br>Month         | Sandang<br>Clothing | Kesehatan<br>Health | Pendidikan,<br>Rekreasi,<br>& Olah Raga<br>Education,<br>Recreation<br>and Sport |
|------------------------|---------------------|---------------------|--|
| (1)                    | (5)                 | (6)                 | (7)  |
| 1. Januari/January     | 0,46                | 0,61                | 1,01   |
| 2. Februari/February   | 0,84                | -0,45               | -0,72  |
| 3. Maret/March         | 0,70                | 0,29                | -0,03  |
| 4. April/April         | 0,53                | -0,03               | 0,07   |
| 5. Mei/May             | 0,43                | 0,24                | -0,14  |
| 6. Juni/June           | 0,40                | 1,79                | 0,10   |
| 7. Juli/July           | 0,33                | 0,50                | 0,17   |
| 8. Agustus/August      | 0,17                | 0,45                | 0,60   |
| 9. September/September | 1,11                | 0,05                | 0,22   |
| 10. Oktober/October    | 0,34                | 0,07                | 0,08   |
| 11. November/November  | 0,10                | 0,50                | 0,05   |
| 12. Desember/December  | 0,18                | 0,08                | 0,09   |

Bersambung/To Be Continued...

Lanjutan Tabel/Continued Table 11.2

| Bulan<br>Month                 | Transportasi, Komunika-<br>si, dan Jasa Keuangan<br><i>Transportation, Commu-<br/>nication, and Financial<br/>Services</i> | Umum<br>General |
|--------------------------------|--|-----------------|
| (1)                            | (8)  | (9)             |
| 1. Januari/ <i>January</i>     | 0,64   | 0,30            |
| 2. Februari/ <i>February</i>   | -1,36  | -0,14           |
| 3. Maret/ <i>March</i>         | 0,82   | 0,35            |
| 4. April/ <i>April</i>         | -0,61  | 0,11            |
| 5. Mei/ <i>May</i>             | -0,58  | 0,16            |
| 6. Juni/ <i>June</i>           | 3,18   | 0,94            |
| 7. Juli/ <i>July</i>           | -5,25  | -0,05           |
| 8. Agustus/ <i>August</i>      | 0,96   | 0,03            |
| 9. September/ <i>September</i> | 0,21   | -0,06           |
| 10. Oktober/ <i>October</i>    | 0,63   | 0,11            |
| 11. November/ <i>November</i>  | 0,51   | 0,16            |
| 12. Desember/ <i>December</i>  | 1,81   | 0,70            |

Sumber/Source: BPS Provinsi Kalimantan Selatan/*BPS-Statistics of Kalimantan Selatan Province*

# PENGELUARAN PENDUDUK

POPULATION EXPENDITURE

**24,71%** Penduduk Kalimantan Selatan memiliki pengeluaran antara **Rp 500.000 - Rp749.999**

*24.71% of residents of South Kalimantan have expenditures between Rp. 500,000 - Rp. 749,999*

Sebagian Besar adalah  
**Pengeluaran Kelompok Makanan**

*Most of it is Food Group Expenditures*



## RATA-RATA PENGELUARAN PER KAPITA PER BULAN

*Average Expenditure per Capita per Month*



**Rp 626.241**

Pengeluaran Makanan. 38,78 % didominasi oleh pengeluaran makanan dan minuman jadi.  
Food Expenditures.

*38.78% is dominated by food and beverage expenditure expenditure*



**Rp 600.228**

Pengeluaran non Makanan. 49,69% didominasi oleh pengeluaran perumahan dan fasilitas rumah tangga  
Non-Food Expenditures. 49.69% is dominated by housing expenditure and household facilities





**PENJELASAN TEKNIS**

Pengeluaran rata-rata per kapita adalah biaya yang dikeluarkan untuk konsumsi semua anggota rumah tangga selama sebulan baik yang berasal dari pembelian, pemberian maupun produksi sendiri dibagi dengan banyaknya anggota rumah tangga dalam rumah tangga tersebut.

**TECHNICAL NOTES**

*Per capita Average Expenditure is the cost spent for all household members consumption during the month, whether from purchasing, giving or own production, divided by the number of household members in the household.*

<https://kalsel.bps.go.id>

**ULASAN****DESCRIPTION****Pengeluaran Penduduk**

Data Pengeluaran penduduk dibedakan menurut kelompok makanan dan bukan makanan. Data pengeluaran dapat digunakan untuk melihat pola pengeluaran penduduk. Pada tabel 12.2 terlihat secara keseluruhan pola pengeluaran penduduk tahun 2018 masih didominasi oleh pengeluaran makanan yaitu 51,06 persen. Jika dilihat berdasarkan tipe daerah maka terlihat daerah pedesaan memiliki pengeluaran makanan lebih besar dibandingkan daerah perkotaan, masing-masing sebesar 56,03 persen dan 47,25 persen.

Berdasarkan kelompok barang pada pengeluaran makanan yang paling besar adalah makanan dan minuman jadi yaitu sebesar 19,80 persen. Urutan kedua adalah kelompok ikan/udang/cumi/kerang (5,29%) serta padi-padian (5,11%). Sementara untuk kelompok barang pada pengeluaran non makanan, kelompok perumahan dan fasilitas rumah tangga sebesar 24,32 persen dan kelompok aneka komoditas dan jasa sebesar 11,25 persen merupakan komponen dengan persentase pengeluaran terbesar kedua.

**Population Expenditure**

*Expenditure data are divided into two groups; namely, food and non-food consumption. This expenditure data can be used to obtain the population expenditure pattern. Table 12.2 indicates the pattern of population expenditures in 2018 being dominated by food consumption at 51.06 percent. Furthermore, the percentage of food consumption in rural areas were higher than those in urban areas, namely at 56.03 percent and 47.25 percent.*

*Based on the food consumption of commodity groups, the highest percentage was in prepared foods and beverages at 19.80 percent. The second highest percentage was the commodity group of fish/shrimp/commonsquid/shells (5.29%) followed by cereals group (5.11 %). On the other hand, non-food consumption, housing, and household facility groups had the highest percentage of non-food consumption (24.32 %) and the second highest was the goods and service group at 11.25 percent.*

## 12. PENGELUARAN PENDUDUK/*POPULATION EXPENDITURE*

**Tabel 12.1** Rata-rata Pengeluaran per Kapita Sebulan Menurut Kelompok Komoditas di Provinsi Kalimantan Selatan (rupiah), 2017 dan 2018  
*Table Monthly Average Expenditure per Capita by Commodity Group in Kalimantan Selatan Province (rupiahs), 2017 and 2018*

| Kelompok Komoditas/ <i>Commodity Group</i>                                      | 2017    | 2018    |
|---|---------|---------|
| (1)   | (2)     | (3)     |
| <i>Makanan/Food</i>   |         |         |
| Padi-padian/ <i>Cereals</i>   | 66 822  | 62 706  |
| Umbi-umbian/ <i>Tubers</i>  | 3 219   | 2 759   |
| Ikan/udang/cumi/kerang<br><i>Fish/shrimp/common squid/shells</i>                | 63 631  | 64 842  |
| Daging/ <i>Meat</i>   | 20 782  | 19 965  |
| Telur dan susu/ <i>Eggs and milk</i>  | 37 048  | 40 031  |
| Sayur-sayuran/ <i>Vegetables</i>  | 36 039  | 32 631  |
| Kacang-kacangan/ <i>Legumes</i>   | 8 655   | 8 587   |
| Buah-buahan/ <i>Fruits</i>  | 20 225  | 29 698  |
| Minyak dan kelapa/ <i>Oil and coconut</i>                                       | 14 096  | 13 942  |
| Bahan minuman/ <i>Beverage stuffs</i>   | 21 088  | 19 493  |
| Bumbu-bumbuan/ <i>Spices</i>  | 11 302  | 12 892  |
| Konsumsi lainnya<br><i>Miscellaneous food items</i>                             | 15 436  | 14 527  |
| Makanan dan minuman jadi<br><i>Prepared food and beverages</i>                  | 230 926 | 242 881 |
| Rokok/ <i>Cigarettes</i>  | 62 967  | 61 288  |
| Jumlah makanan/ <i>Total food</i>   | 612 237 | 626 241 |
| <i>Bukan makanan/Non-food</i>   |         |         |
| Perumahan dan fasilitas rumah tangga<br><i>Housing and household facilities</i> | 269 138 | 298 256 |
| Aneka komoditas dan jasa<br><i>Goods and services</i>                           | 124 962 | 137 970 |
| Pakaian, alas kaki, dan tutup kepala<br><i>Clothing, footwear, and headgear</i> | 36 644  | 38 972  |
| Komoditas tahan lama/ <i>Durable goods</i>                                      | 68 678  | 74 555  |
| Pajak, pungutan, dan asuransi<br><i>Taxes and insurance</i>                     | 28 232  | 30 703  |



## POPULATION EXPENDITURE

Lanjutan Tabel/*Continued Table* 12.1

| Kelompok Komoditas/ <i>Commodity Group</i>                           | 2017      | 2018      |
|--|-----------|-----------|
| (1)  | (2)       | (3)       |
| Keperluan pesta dan upacara/kenduri<br><i>Parties and ceremonies</i> | 17 914    | 19 773    |
| Jumlah bukan makanan/ <i>Total non-food</i>                          | 545 569   | 600 228   |
| Jumlah/ <i>Total</i>   | 1 157 806 | 1 226 469 |

Sumber/*Source*: BPS Provinsi Kalimantan Selatan, Survei Sosial Ekonomi Nasional (Susenas)/*BPS-Statistics of Kalimantan Selatan Province, National Socioeconomic Survey*

<https://kalsel.bps.go.id>

**Table 12.2** Persentase Pengeluaran per Kapita Sebulan Menurut Kelompok Komoditas di Provinsi Kalimantan Selatan, 2017 dan 2018  
*Percentage of Monthly Expenditure per Capita by Commodity Group in Kalimantan Selatan Province, 2017 and 2018*

| Kelompok Komoditas/ <i>Commodity Group</i>                                      | 2017  | 2018  |
|---|-------|-------|
| (1)   | (2)   | (3)   |
| <b>Makanan/<i>Food</i></b>  |       |       |
| Padi-padian/ <i>Cereals</i>   | 5,77  | 5,11  |
| Umbi-umbian/ <i>Tubers</i>  | 0,28  | 0,22  |
| Ikan/udang/cumi/kerang<br><i>Fish/shrimp/common squid/shells</i>                | 5,50  | 5,29  |
| Daging/ <i>Meat</i>   | 1,79  | 1,63  |
| Telur dan susu/ <i>Eggs and milk</i>  | 3,20  | 3,26  |
| Sayur-sayuran/ <i>Vegetables</i>  | 3,11  | 2,66  |
| Kacang-kacangan/ <i>Legumes</i>   | 0,75  | 0,70  |
| Buah-buahan/ <i>Fruits</i>  | 1,75  | 2,42  |
| Minyak dan kelapa/ <i>Oil and coconut</i>                                       | 1,22  | 1,14  |
| Bahan minuman/ <i>Beverage stuffs</i>   | 1,82  | 1,59  |
| Bumbu-bumbuan/ <i>Spices</i>  | 0,98  | 1,05  |
| Konsumsi lainnya<br><i>Miscellaneous food items</i>                             | 1,33  | 1,18  |
| Makanan dan minuman jadi<br><i>Prepared food and beverages</i>                  | 19,95 | 19,80 |
| Rokok/ <i>Cigarettes</i>  | 5,44  | 5,00  |
| Jumlah makanan/ <i>Total food</i>   | 52,88 | 51,06 |
| <b>Bukan makanan/<i>Non-food</i></b>  |       |       |
| Perumahan dan fasilitas rumah tangga<br><i>Housing and household facilities</i> | 23,25 | 24,32 |
| Aneka komoditas dan jasa<br><i>Goods and services</i>                           | 10,79 | 11,25 |
| Pakaian, alas kaki, dan tutup kepala<br><i>Clothing, footwear, and heddgear</i> | 3,16  | 3,18  |
| Komoditas tahan lama/ <i>Durable goods</i>                                      | 5,93  | 6,08  |
| Pajak, pungutan, dan asuransi<br><i>Taxes and insurance</i>                     | 2,44  | 2,50  |
| Keperluan pesta dan upacara/kenduri<br><i>Parties and ceremonies</i>            | 1,55  | 1,61  |

## POPULATION EXPENDITURE

Lanjutan Tabel/*Continued Table* 12.2

| Kelompok Komoditas/ <i>Commodity Group</i>  | 2017   | 2018   |
|---|--------|--------|
| (1)   | (2)    | (3)    |
| Jumlah bukan makanan/ <i>Total non-food</i> | 47,12  | 48,94  |
| Jumlah/ <i>Total</i>                        | 100,00 | 100,00 |

Sumber/*Source*: BPS Provinsi Kalimantan Selatan, Survei Sosial Ekonomi Nasional (Susenas)/*BPS-Statistics of Kalimantan Selatan Province, National Socioeconomic Survey*

<https://kalsel.bps.go.id>

**Tabel 12.3** Rata-rata Pengeluaran per Kapita Sebulan Makanan dan Bukan Makanan di Daerah Perkotaan Menurut Kabupaten/Kota di Provinsi Kalimantan Selatan (rupiah), 2017 dan 2018  
*Monthly Average of Food and Non-Food Expenditure per Capita in Urban Areas by Regency/Municipality in Kalimantan Selatan Province (rupiahs), 2017 and 2018*

| Kabupaten/Kota<br>Regency/<br>Municipality | Makanan<br>Food |                | Bukan Makanan-<br>Non-Food |                | Jumlah<br>Total  |                  |
|--|-----------------|----------------|----------------------------|----------------|------------------|------------------|
|  | 2017            | 2018           | 2017                       | 2018           | 2017             | 2018             |
| (1)  | (2)             | (3)            | (4)                        | (5)            | (6)              | (7)              |
| <i>Kabupaten/Regency</i>                   |                 |                |                            |                |                  |                  |
| 1. Tanah Laut                              | 583 788         | 596 430        | 572 603                    | 546 497        | 1 156 391        | 1 142 927        |
| 2. Kotabaru                                | 641 364         | 703 880        | 761 387                    | 712 411        | 1 402 751        | 1 416 291        |
| 3. Banjar                                  | 562 444         | 634 354        | 616 907                    | 755 166        | 1 179 351        | 1 389 520        |
| 4. Barito Kuala                            | 513 673         | 629 306        | 528 071                    | 775 134        | 1 041 744        | 1 404 440        |
| 5. Tapin                                   | 780 763         | 844 428        | 811 106                    | 898 586        | 1 591 869        | 1 743 013        |
| 6. Hulu Sungai Selatan                     | 586 585         | 720 393        | 611 325                    | 680 125        | 1 197 910        | 1 400 517        |
| 7. Hulu Sungai Tengah                      | 591 224         | 678 764        | 673 045                    | 596 514        | 1 264 269        | 1 275 278        |
| 8. Hulu Sungai Utara                       | 573 654         | 622 053        | 509 224                    | 716 524        | 1 082 878        | 1 338 576        |
| 9. Tabalong                                | 885 889         | 724 612        | 919 288                    | 796 742        | 1 805 177        | 1 521 354        |
| 10. Tanah Bumbu                            | 645 389         | 656 957        | 601 798                    | 820 938        | 1 247 187        | 1 477 895        |
| 11. Balangan                               | 1 064 125       | 781 071        | 2 071 707                  | 855 244        | 3 135 832        | 1 636 316        |
| <i>Kota/ Municipality</i>                  |                 |                |                            |                |                  |                  |
| 1. Banjarmasin                             | 758 225         | 757 084        | 827 781                    | 832 016        | 1 586 006        | 1 589 100        |
| 2. Banjarbaru                              | 707 971         | 708 627        | 782 413                    | 858 691        | 1 490 384        | 1 567 317        |
| <b>Kalimantan Selatan</b>                  | <b>687 947</b>  | <b>704 313</b> | <b>742 319</b>             | <b>786 234</b> | <b>1 430 266</b> | <b>1 490 547</b> |

Sumber/Source: BPS Provinsi Kalimantan Selatan, Survei Sosial Ekonomi Nasional (Susenas)/BPS-Statistics of Kalimantan Selatan Province, National Socioeconomic Survey



**Table 12.4** Rata-rata Pengeluaran per Kapita Sebulan Makanan dan Bukan Makanan di Daerah Perdesaan Menurut Kabupaten/Kota di Provinsi Kalimantan Selatan (rupiah), 2017 dan 2018  
*Monthly Average of Food and Non-Food Expenditure per Capita in Rural Areas by Regency/Municipality in Kalimantan Selatan Province (rupiahs), 2017 and 2018*

| Kabupaten/Kota<br><i>Regency/<br/>Municipality</i> | Makanan/ <i>Food</i> |                | Bukan Makanan/<br><i>Non-Food</i> |                | Jumlah/ <i>Total</i> |                |
|--|----------------------|----------------|-----------------------------------|----------------|----------------------|----------------|
|  | 2017                 | 2018           | 2017                              | 2018           | 2017                 | 2018           |
| (1)  | (2)                  | (3)            | (4)                               | (5)            | (6)                  | (7)            |
| <i>Kabupaten/Regency</i>                           |                      |                |                                   |                |                      |                |
| 1. Tanah Laut                                      | 560 767              | 563 599        | 389 148                           | 449 583        | 949 914              | 1 013 182      |
| 2. Kotabaru  | 666 568              | 692 791        | 485 173                           | 566 522        | 1 151 741            | 1 259 312      |
| 3. Banjar  | 578 857              | 533 482        | 436 662                           | 432 006        | 1 015 519            | 965 487        |
| 4. Barito Kuala                                    | 481 398              | 515 039        | 279 558                           | 381 786        | 760 956              | 896 825        |
| 5. Tapin   | 545 147              | 611 550        | 383 249                           | 454 115        | 928 396              | 1 065 665      |
| 6. Hulu Sungai Selatan                             | 501 032              | 509 991        | 308 256                           | 324 959        | 809 289              | 834 949        |
| 7. Hulu Sungai Tengah                              | 477 508              | 480 398        | 302 746                           | 341 475        | 780 255              | 821 873        |
| 8. Hulu Sungai Utara                               | 453 199              | 510 519        | 365 803                           | 412 653        | 819 002              | 923 172        |
| 9. Tabalong  | 600 920              | 560 118        | 376 698                           | 387 759        | 977 617              | 947 876        |
| 10. Tanah Bumbu                                    | 626 635              | 623 057        | 535 094                           | 622 497        | 1 161 730            | 1 245 554      |
| 11. Balangan                                       | 509 999              | 534 228        | 368 873                           | 418 467        | 878 871              | 952 696        |
| <i>Kota/ Municipality</i>                          |                      |                |                                   |                |                      |                |
| 1. Banjarmasin                                     | 686 904              | 477 926        | 535 554                           | 396 416        | 1 222 458            | 874 342        |
| 2. Banjarbaru                                      | 574 175              | 461 911        | 434 799                           | 466 770        | 1 008 974            | 928 680        |
| <b>Kalimantan Selatan</b>                          | <b>552 469</b>       | <b>558 191</b> | <b>390 247</b>                    | <b>438 097</b> | <b>942 716</b>       | <b>996 288</b> |

Sumber/*Source*: BPS Provinsi Kalimantan Selatan, Survei Sosial Ekonomi Nasional (Susenas)/*BPS-Statistics of Kalimantan Selatan Province, National Socioeconomic Survey*

**Tabel 12.5** Rata-rata Pengeluaran per Kapita Sebulan Makanan dan Bukan Makanan di Daerah Perkotaan dan Perdesaan Menurut Kabupaten/Kota di Provinsi Kalimantan Selatan (rupiah), 2017 dan 2018  
*Monthly Average of Food and Non-Food Expenditure per Capita in Urban and Rural Areas by Regency/Municipality in Kalimantan Selatan Province (rupiahs), 2017 and 2018*

| Kabupaten/Kota<br><i>Regency/<br/>Municipality</i> | Makanan/ <i>Food</i> |                | Bukan Makanan/ <i>Non-Food</i> |                | Jumlah/ <i>Total</i> |                  |
|--|----------------------|----------------|--------------------------------|----------------|----------------------|------------------|
|  | 2017                 | 2018           | 2017                           | 2018           | 2017                 | 2018             |
| (1)  | (2)                  | (3)            | (4)                            | (5)            | (6)                  | (7)              |
| <i>Kabupaten/</i>                                  |                      |                |                                |                |                      |                  |
| 1. Tanah Laut                                      | 566 669              | 572 995        | 436 180                        | 477 319        | 1 002 849            | 1 050 314        |
| 2. Kotabaru  | 660 118              | 695 960        | 555 855                        | 608 212        | 1 215 973            | 1 304 172        |
| 3. Banjar  | 573 487              | 569 260        | 495 631                        | 546 628        | 1 069 118            | 1 115 889        |
| 4. Barito Kuala                                    | 488 851              | 544 931        | 336 948                        | 484 684        | 825 799              | 1 029 615        |
| 5. Tapin   | 582 228              | 655 897        | 450 585                        | 538 756        | 1 032 813            | 1 194 654        |
| 6. Hulu Sungai Selatan                             | 523 827              | 572 257        | 389 006                        | 430 066        | 912 833              | 1 002 323        |
| 7. Hulu Sungai Tengah                              | 500 945              | 527 525        | 379 063                        | 402 066        | 880 008              | 929 590          |
| 8. Hulu Sungai Utara                               | 488 976              | 546 832        | 408 401                        | 511 587        | 897 377              | 1 058 419        |
| 9. Tabalong  | 680 672              | 610 941        | 528 549                        | 514 122        | 1 209 221            | 1 125 064        |
| 10. Tanah Bumbu                                    | 635 465              | 639 792        | 566 500                        | 720 458        | 1 201 965            | 1 360 250        |
| 11. Balangan                                       | 573 933              | 571 198        | 565 342                        | 483 884        | 1 139 275            | 1 055 083        |
| <i>Kota/ Municipality</i>                          |                      |                |                                |                |                      |                  |
| 1. Banjarmasin                                     | 757 434              | 755 407        | 824 538                        | 829 400        | 1 581 972            | 1 584 808        |
| 2. Banjarbaru                                      | 705 632              | 708 037        | 776 339                        | 857 753        | 1 481 971            | 1 565 790        |
| <b>Kalimantan Selatan</b>                          | <b>612 237</b>       | <b>626 241</b> | <b>545 569</b>                 | <b>600 228</b> | <b>1 157 806</b>     | <b>1 226 469</b> |

Sumber/*Source*: BPS Provinsi Kalimantan Selatan, Survei Sosial Ekonomi Nasional (Susenans)/*BPS-Statistics of Kalimantan Selatan Province, National Socioeconomic Survey*

**Tabel 12.6** Persentase Pengeluaran per Kapita Sebulan Makanan dan Bukan Makanan di Daerah Perkotaan Menurut Kabupaten/Kota di Provinsi Kalimantan Selatan (rupiah), 2017 dan 2018  
*Percentage of Monthly Food and Non-Food Expenditure per Capita in Urban Areas by Regency/Municipality in Kalimantan Selatan Province (rupiahs), 2017 and 2018*

| Kabupaten/Kota<br><i>Regency/Municipality</i> | Makanan/ <i>Food</i> |              | Bukan Makanan/ <i>Non-Food</i> |              |
|---|----------------------|--------------|--------------------------------|--------------|
|   | 2017                 | 2018         | 2017                           | 2018         |
| (1)   | (2)                  | (3)          | (4)                            | (5)          |
| <i>Kabupaten/Regency</i>                      |                      |              |                                |              |
| 1. Tanah Laut                                 | 50,48                | 52,18        | 49,52                          | 47,82        |
| 2. Kotabaru                                   | 45,72                | 49,70        | 54,28                          | 50,30        |
| 3. Banjar                                     | 47,69                | 45,65        | 52,31                          | 54,35        |
| 4. Barito Kuala                               | 49,31                | 44,81        | 50,69                          | 55,19        |
| 5. Tapin                                      | 49,05                | 48,45        | 50,95                          | 51,55        |
| 6. Hulu Sungai Selatan                        | 48,97                | 51,44        | 51,03                          | 48,56        |
| 7. Hulu Sungai Tengah                         | 46,76                | 53,22        | 53,24                          | 46,78        |
| 8. Hulu Sungai Utara                          | 52,97                | 46,47        | 47,03                          | 53,53        |
| 9. Tabalong                                   | 49,07                | 47,63        | 50,93                          | 52,37        |
| 10. Tanah Bumbu                               | 51,75                | 44,45        | 48,25                          | 55,55        |
| 11. Balangan                                  | 33,93                | 47,73        | 66,07                          | 52,27        |
| <i>Kota/ Municipality</i>                     |                      |              |                                |              |
| 1. Banjarmasin                                | 47,81                | 47,64        | 52,19                          | 52,36        |
| 2. Banjarbaru                                 | 47,50                | 45,21        | 52,50                          | 54,79        |
| <b>Kalimantan Selatan</b>                     | <b>48,10</b>         | <b>47,25</b> | <b>51,90</b>                   | <b>52,75</b> |

Sumber/*Source*: BPS Provinsi Kalimantan Selatan, Survei Sosial Ekonomi Nasional (Susenas)/*BPS-Statistics of Kalimantan Selatan Province, National Socioeconomic Survey*

**Tabel 12.7** Persentase Pengeluaran per Kapita Sebulan Makanan dan Bukan Makanan di Daerah Perdesaan Menurut Kabupaten/Kota di Provinsi Kalimantan Selatan (rupiah), 2017 dan 2018  
*Percentage of Monthly Food and Non-Food Expenditure per Capita in Rural Areas by Regency/Municipality in Kalimantan Selatan Province (rupiahs), 2017 and 2018*

| Kabupaten/Kota<br><i>Regency/Municipality</i> | Makanan/ <i>Food</i> |              | Bukan Makanan/ <i>Non-Food</i> |              |
|---|----------------------|--------------|--------------------------------|--------------|
|   | 2017                 | 2018         | 2017                           | 2018         |
| (1)   | (2)                  | (3)          | (4)                            | (5)          |
| <i>Kabupaten/Regency</i>                      |                      |              |                                |              |
| 1. Tanah Laut                                 | 59,03                | 55,63        | 40,97                          | 44,37        |
| 2. Kotabaru                                   | 57,87                | 55,01        | 42,13                          | 44,99        |
| 3. Banjar                                     | 57,00                | 55,26        | 43,00                          | 44,74        |
| 4. Barito Kuala                               | 63,26                | 57,43        | 36,74                          | 42,57        |
| 5. Tapin                                      | 58,72                | 57,39        | 41,28                          | 42,61        |
| 6. Hulu Sungai Selatan                        | 61,91                | 61,08        | 38,09                          | 38,92        |
| 7. Hulu Sungai Tengah                         | 61,20                | 58,45        | 38,80                          | 41,55        |
| 8. Hulu Sungai Utara                          | 55,34                | 55,30        | 44,66                          | 44,70        |
| 9. Tabalong                                   | 61,47                | 59,09        | 38,53                          | 40,91        |
| 10. Tanah Bumbu                               | 53,94                | 50,02        | 46,06                          | 49,98        |
| 11. Balangan                                  | 58,03                | 56,08        | 41,97                          | 43,92        |
| <i>Kota/ Municipality</i>                     |                      |              |                                |              |
| 1. Banjarmasin                                | 56,19                | 54,66        | 43,81                          | 45,34        |
| 2. Banjarbaru                                 | 56,91                | 49,74        | 43,09                          | 50,26        |
| <b>Kalimantan Selatan</b>                     | <b>58,60</b>         | <b>56,03</b> | <b>41,40</b>                   | <b>43,97</b> |

Sumber/*Source*: BPS Provinsi Kalimantan Selatan, Survei Sosial Ekonomi Nasional (Susenas)/*BPS-Statistics of Kalimantan Selatan Province, National Socioeconomic Survey*

**Tabel 12.8** Persentase Pengeluaran per Kapita Sebulan Makanan dan Bukan Makanan di Daerah Perkotaan dan Perdesaan Menurut Kabupaten/Kota di Provinsi Kalimantan Selatan (rupiah), 2017 dan 2018  
*Percentage of Monthly Food and Non-Food Expenditure per Capita in Urban and Rural Areas by Regency/Municipality in Kalimantan Selatan Province, 2017 and 2018*

| Kabupaten/Kota<br><i>Regency/Municipality</i> | Makanan/ <i>Food</i> |              | Bukan Makanan/ <i>Non-Food</i> |              |
|---|----------------------|--------------|--------------------------------|--------------|
|   | 2017                 | 2018         | 2017                           | 2018         |
| (1)   | (2)                  | (3)          | (4)                            | (5)          |
| <i>Kabupaten/Regency</i>                      |                      |              |                                |              |
| 1. Tanah Laut                                 | 56,51                | 54,55        | 43,49                          | 45,45        |
| 2. Kotabaru                                   | 54,29                | 53,36        | 45,71                          | 46,64        |
| 3. Banjar                                     | 53,64                | 51,01        | 46,36                          | 48,99        |
| 4. Barito Kuala                               | 59,20                | 52,93        | 40,80                          | 47,07        |
| 5. Tapin                                      | 56,37                | 54,90        | 43,63                          | 45,10        |
| 6. Hulu Sungai Selatan                        | 57,38                | 57,09        | 42,62                          | 42,91        |
| 7. Hulu Sungai Tengah                         | 56,93                | 56,75        | 43,07                          | 43,25        |
| 8. Hulu Sungai Utara                          | 54,49                | 51,66        | 45,51                          | 48,34        |
| 9. Tabalong                                   | 56,29                | 54,30        | 43,71                          | 45,70        |
| 10. Tanah Bumbu                               | 52,87                | 47,03        | 47,13                          | 52,97        |
| 11. Balangan                                  | 50,38                | 54,14        | 49,62                          | 45,86        |
| <i>Kota/ Municipality</i>                     |                      |              |                                |              |
| 1. Banjarmasin                                | 47,88                | 47,67        | 52,12                          | 52,33        |
| 2. Banjarbaru                                 | 47,61                | 45,22        | 52,39                          | 54,78        |
| <b>Kalimantan Selatan</b>                     | <b>52,88</b>         | <b>51,06</b> | <b>47,12</b>                   | <b>48,94</b> |

Sumber/*Source*: BPS Provinsi Kalimantan Selatan, Survei Sosial Ekonomi Nasional (Susenas)/*BPS-Statistics of Kalimantan Selatan Province, National Socioeconomic Survey*

**Tabel 12.9** Persentase Penduduk Menurut Golongan Pengeluaran Per Kapita Sebulan di Provinsi Kalimantan Selatan, 2018  
*Table Percentage of Population by Per Capita Spending Group a Month, in Kalimantan Selatan Province, 2018*

| Golongan Pengeluaran<br>Spending Group<br>(Rp) | Persentase Penduduk<br>Percentage of Population |
|--|---|
| (1)  | (2)   |
| < 150 000                                      | 0,00  |
| 150 000 - 199 999                              | 0,03  |
| 200 000 - 299 999                              | 0,55  |
| 300 000 - 399 999                              | 8,30  |
| 500 000 - 749 999                              | 24,71   |
| 750 000 - 999 999                              | 19,80   |
| 1 000 000 - 1 499 999                          | 23,68   |
| 1 500 000+                                     | 22,93   |
| <b>Jumlah/Total</b>                            | <b>100,00</b>                                   |

Sumber/Source: BPS Provinsi Kalimantan Selatan, Survei Sosial Ekonomi Nasional (Susenas)/BPS-Statistics of Kalimantan Selatan Province, National Socioeconomic Survey



# PERDAGANGAN

TRADE

Nilai EKSPOR (Export Value)

2018

9,10 Miliar US\$  
Billion



Mengalami Peningkatan/  
Increased **12,30 %**  
dibandingkan Tahun 2017  
/compared to 2017

Nilai IMPOR (Import Value)

2018

220,82 Juta US\$  
Million



Mengalami Penurunan/  
Decreased **3,45 %**  
dibandingkan Tahun  
2017/compared to 2017

## 3 NEGARA TUJUAN EKSPOR UTAMA/3 The main export destination countries



US\$ 2,65 miliar/billion

Ekspor ke China (Export to China)



US\$ 1,05 miliar/billion

Ekspor ke India (Export to India)



US\$ 1,19 miliar/billion

Ekspor ke Jepang (Export to Japan)





**PENJELASAN TEKNIS**

1. Sistem pencatatan Statistik Ekspor dan Impor adalah “General Trade” dengan wilayah pencatatan meliputi seluruh wilayah kepabeanan Indonesia.
2. Pengesahan dokumen kepabeanan ekspor dan impor dilakukan oleh Bea dan Cukai berdasarkan Persetujuan Muat/Bongkar Barang.
3. Data ekspor berasal dari dokumen kepabeanan BC 3.0 atau yang disebut dokumen Pemberitahuan Ekspor Barang (PEB) yang diisi oleh eksportir.
4. Data impor berasal dari dokumen kepabeanan BC 2.0 atau yang disebut dokumen Pemberitahuan Impor Barang (PIB), Pemberitahuan Impor Barang Khusus (PIBK), Pemberitahuan Pabean Free Trade Zone (PPFTZ) dan dokumen kepabeanan BC 2.3 yang mencatat impor barang dari Luar Negeri ke Kawasan Berikat.
5. Barang-barang yang dikirim ke luar negeri untuk diolah dicatat sebagai ekspor, sedangkan hasil olahan yang dikirimkan ke Indonesia dicatat sebagai impor.
6. Barang-barang luar negeri yang diolah di dalam negeri dicatat sebagai barang impor meskipun barang olahan tersebut akan dikirim ke luar negeri.
7. Barang-barang yang tidak dicakup dalam pencatatan:
  - a. Pakaian dan barang-barang perhiasan penumpang.

**TECHNICAL NOTES**

1. *The recording of export and import statistics is based on General Trade System covering all Indonesian customs areas.*
2. *The legalization of customs export and import documents is conducted by the Customs and Excise Office.*
3. *The export data are compiled based on customs export documents BC 3.0 or known as Export Declarations (PEB), filled by exporters.*
4. *The import data are compiled based on customs import documents BC 2.0 or known as Import Declarations Form (PIB), Import Declarations Form for Special Commodity (PIBK), Customs Declaration Form for Free Trade Zone (PPFTZ), and customs import documents BC 2.3 which records import goods from foreign country to Bounded Zones Area.*
5. *Goods send abroad for processing purposes are recorded as export while its product sent to Indonesia are recorded as import.*
6. *Foreign goods processed in Indonesia are still recorded as imports although the products will be sent to abroad.*
7. *The following goods are not included in the statistics:*
  - a. *Clothings and passengers' jewelry.*

- b. Barang-barang bawaan penumpang dari/ke luar negeri untuk dipakai sendiri, kecuali lemari es, pesawat televisi, dan sebagainya.
  - c. Barang-barang untuk keperluan perwakilan kedutaan suatu negara.
  - d. Barang-barang ekspedisi dan ekshibisi atau pameran.
  - e. Barang-barang untuk militer yang diimpor langsung oleh angkatan bersenjata.
  - f. Pembungkus/peti kemas untuk diisi kembali.
  - g. Uang dan surat-surat berharga.
  - h. Barang-barang contoh
- b. *Luggage of passengers for own use, except refrigerators, television sets, etc.*
  - c. *Goods imported/exported for the use of foreign representative countries/embassies.*
  - d. *Goods for expeditions, and shows or exhibitions.*
  - e. *Military goods directly imported by the Armed Forces.*
  - f. *Packings/containers to be refilled.*
  - g. *Bank notes and securities*
  - h. *Sample goods*
8. Sistem pengolahan dokumen impor/ekspor Indonesia adalah sistem "Carry Over" yaitu dokumen ditunggu selama satu bulan, setelah bulan berjalan, sedangkan dokumen-dokumen yang terlambat akan diolah pada bulan berikutnya. Dengan demikian dokumen bulan-bulan sebelumnya yang terlambat diterima dan masuk pada bulan berjalan, diperlakukan sebagai dokumen bulan pengolahan.
8. *The carry-over system is used in processing Indonesian export and import documents. Documents are processed one month after the current month, while those received later will be processed for the succeeding month. This means previous documents received in the current month will be treated as processed documents.*
9. Pelabuhan Muat adalah pelabuhan darimana barang diangkut ke luar negeri atau diekspor
9. *Port of loading is port where the goods are transported out of the country or exported.*
10. Negara tujuan adalah negara tujuan akhir yang diketahui untuk barang ekspor yang dikirim ke luar negeri
10. *Country of destination is country that is known to export goods sent abroad.*
11. Jenis komoditi adalah barang ekspor yang dicatat sesuai kode Harmonized System (HS)
11. *Type commodity is exported goods recorded based on Harmonized System (HS) code.*

| ULASAN   | DESCRIPTION  |
|--|--|
| <b>Ekspor Impor</b>  | <b>Export Import</b>   |
| <p>Nilai ekspor Kalimantan Selatan tahun 2018 tercatat 9,10 milyar US\$. Angka ini naik 12,29 persen dibandingkan nilai ekspor tahun sebelumnya yang tercatat sebesar 8,11 milyar US\$.</p>  | <p><i>The export of Kalimantan Selatan in 2018 reached 9,10 Billion US\$. This figure was increased 12.29 percent compared to previous year which was recorded 8.11 Billion US\$.</i></p>                    |
| <p>Negara tujuan ekspor utama Kalimantan Selatan tahun 2018 adalah China sebesar 2,65 milyar US\$. Ekspor ke Jepang sebesar 1,19 milyar US\$, ke negara India mencapai 1,12 milyar US\$.</p>   | <p><i>The main export destination countries of Kalimantan Selatan in 2018 was China of 2,65 Billion US\$. Export value to Japan reached 1.19 Billion US\$, to India reached 1.12 Billion US\$.</i></p>       |
| <p>Komoditi ekspor yang paling besar tahun 2018 adalah batubara. Komoditi ini memberikan kontribusi sebesar 81,43 persen senilai 7,41 milyar US\$. Kelapa sawit merupakan komoditi ekspor kedua terbesar, yakni sebesar 1,14 milyar US\$ (12,53%).</p>   | <p><i>The highest export commodity in 2018 was coal. This commodity shared 81.43 percent of total export in 2018, reached 7.41 Billion US\$, followed by palm oil reached 1,14 billion US\$(12,53%).</i></p> |
| <p>Nilai impor di Kalimantan Selatan mengalami penurunan sebesar 4,41 persen dari 234,62 juta US\$ tahun 2017 menjadi 224,27 juta US\$ tahun 2018. Dengan demikian neraca perdagangan Kalimantan Selatan yang dilihat dari transaksi ekspor impor pada tahun 2018 masih mengalami surplus.</p> | <p><i>The import value of Kalimantan Selatan decreased by 4.41 percent from 234.62 million US\$ in 2017 to 224.27 million US\$ in 2018. Therefore, Kalimantan Selatan experienced a trade surplus.</i></p>   |

## 13. PERDAGANGAN LUAR NEGERI/ FOREIGN TRADE

**Tabel** 13.1 Volume dan Nilai Ekspor Dirinci Menurut Jenis Komoditi di Provinsi Muat Kalimantan Selatan, 2017-2018  
**Table** *Volume and Value of Exports by Kind of Comodity in Kalimantan Selatan Loading Province, 2017 - 2018*

| Jenis Komoditi<br>Comodity | Volume Ekspor<br>Export Volume<br>(kg) |                           | Nilai FOB<br>FOB Value<br>(US \$) |                         |
|----------------------------|--|---------------------------|-----------------------------------|-------------------------|
|                            | 2017                                   | 2018                      | 2017                              | 2018                    |
| (1)                        | (2)                                    | (3)                       | (4)                               | (5)                     |
| Produk Karet Alam          | 133 727 481,00                         | 122 696 681,00            | 233 139 544,33                    | 206 911 934,75          |
| Produk Kelapa Sawit        | 1 838 744 862,00                       | 1 944 366 583,00          | 1 180 205 388,83                  | 1 140 263 466,80        |
| Produk Kayu                | 290 934 625,91                         | 271 182 972,26            | 249 701 819,15                    | 247 738 785,53          |
| Produk Rotan               | 170 656,26                             | 150 675,58                | 633 653,69                        | 1 007 145,32            |
| Produk Perikanan           | 9 576,20                               | 2 802 46,20               | 30 524,40                         | 19 002 909,31           |
| Produk Tambang             | 132 306 904 076,63                     | 140 391 742 782,00        | 6 438 771 523,87                  | 7 483 232 713,14        |
| - Batubara                 | 130 507 283 564,63                     | 139 808 646 793,00        | 6 401 073 625,39                  | 7 412 011 559,32        |
| - Klinker                  | 50 293 000,00                          | 70 549 449,00             | 1 952 838,57                      | 3 735 661,39            |
| - Batu Besi/Biji Besi      | 1 473 166 000,00                       | 493 534 896,00            | 20 498 105,35                     | 10 868 179,53           |
| - Pasir Sirkon             | 276 161 512,00                         | 19 011 644,00             | 15 246 954,56                     | 56 617 312,90           |
| - Semen                    | 0,00                                   | 0,00                      | 0,00                              | 0,00                    |
| - Nikel                    | 0,00                                   | 0,00                      | 0,00                              | 0,00                    |
| Produk Lainnya             | 8 258 811,40                           | 10 280 791,49             | 4 601 722,72                      | 6 082 484,29            |
| <b>Jumlah/Total</b>        | <b>134 578 750 089,40</b>              | <b>142 743 222 950,53</b> | <b>8 107 084 176,99</b>           | <b>9 104 239 439,15</b> |

Sumber/ Source : Dinas Perdagangan Provinsi Kalimantan Selatan/ Regional Office of Trading of Kalimantan Selatan Province

**Tabel** 13.2 Realisasi Ekspor Karet Alam, 2018  
**Table** Actual Export of Rubber, 2018

| <i>Jenis Komoditi/<br/>Kind Of Commodity</i> | <i>Volume/<br/>Volume<br/>(kg)</i> | <i>Nilai/<br/>Value<br/>(US \$)</i> |
|--|------------------------------------|-------------------------------------|
| (1)  | (2)                                | (3)                                 |
| 1. RSS                                       | 5 573 772,00                       | 9 074 504,80                        |
| 2. SIR                                       | 113 283 869,00                     | 160 485 489,10                      |
| 3. Synthetic Rubber                          | 3 839 040,00                       | 37 351 940,85                       |
| Kalimantan Selatan                           | 122 696 681,00                     | 206 911 934,75                      |

Sumber/ Source : Dinas Perdagangan Provinsi Kalimantan Selatan/ Regional Office of Trading of Kalimantan Selatan Province

**Tabel** 13.3 Realisasi Ekspor Produk Sawit, 2018  
**Table** Actual Export of Palm Product, 2018

| Jenis Komoditi/<br>Kind Of Commodity  | Volume/<br>Volume<br>(kg) | Nilai/<br>Value<br>(US \$) |
|---------------------------------------|---------------------------|----------------------------|
| (1)                                   | (2)                       | (3)                        |
| 1. Biodiesel (Palm Methyl Ester)      | 49 617 000,00             | 33 232 940,86              |
| 2. CPO                                | 335 320 157,00            | 181 858 189,63             |
| 3. Crude Gly Cerine In Bulk           | 10 700 000,00             | 4 367 271,07               |
| 4. Crude Palm Kernel Oil              | 41 950 000,00             | 47 448 245,88              |
| 5. Crude Palm Olien                   | 17 000 249,00             | 8 565 137,27               |
| 6. Crude Palm Oil in Bulk             | 126 219 000,00            | 61 028 224,75              |
| 7. Palm Acid Oil                      | 1 984 072,00              | 1 822 617,50               |
| 8. Palm Fatty Acid Distillate         | 89 396 201,00             | 47 081 040,12              |
| 9. Palm Kernel Expeller               | 115 466 000,00            | 20 216 523,37              |
| 10. Palm Kernel Fatty Acid Distillate | 1 610 000,00              | 1 112 119,67               |
| 11. RBD Palm Oil                      | 114 496 962,00            | 74 099 372,11              |
| 12. RBD Palm Olien                    | 702 962 629,00            | 455 224 297,22             |
| 13. RBD Palm Stearin                  | 203 554 624,00            | 119 506 677,91             |
| 14. Palm Kernel Meal                  | 41 557 000,00             | 4 457 057,89               |
| Kalimantan Selatan                    | 1 944 366 583,00          | 1 140 263 466,80           |

Sumber/ Source : Dinas Perdagangan Provinsi Kalimantan Selatan/ Regional Office of Trading of Kalimantan Selatan Province

**Tabel** 13.4 Realisasi Ekspor Produk Kayu, 2018  
*Table* Actual Export of Wood Rubber, 2018

| Jenis Komoditi/<br><i>Kind Of Commodity</i>                                       | Volume/<br><i>Volume</i><br>(kg) | Nilai/<br><i>Value</i><br>(US \$) |
|---|----------------------------------|-----------------------------------|
| (1)   | (2)                              | (3)                               |
| 1. Polyester Plywood  | 0,00                             | 0,00                              |
| 2. Fuel Wood  | 20 500,00                        | 8 000,00                          |
| 3. P L Y W O O D  | 254 825 076,30                   | 224 835 907,50                    |
| 4. Fancy Plywood  | 0,00                             | 0,00                              |
| 5. Film Paced Plywood   | 0,00                             | 0,00                              |
| 6. Block Board  | 682 389,00                       | 389 134,29                        |
| 7. Door Jamb  | 718 841,00                       | 797 378,09                        |
| 8. Dowel / Moulding   | 0,00                             | 0,00                              |
| 9. Laminated Board  | 0,00                             | 0,00                              |
| 10. Flooring / Engineered Wood  | 10 872,00                        | 17 854,59                         |
| 11. Venner  | 4 564 511,96                     | 12 097 385,66                     |
| 12. Wooden Strip Carpet   | 97 621,00                        | 351 071,71                        |
| 13. Moulding E4e/Keruing E4e  | 0,00                             | 0,00                              |
| 14. Decking   | 0,00                             | 0,00                              |
| 15. Finger Joint  | 0,00                             | 0,00                              |
| 16. Doorskin  | 0,00                             | 0,00                              |
| 17. Bare Core   | 4 869 201,00                     | 6 376 657,14                      |
| 18. Jointed Lumber Core   | 0 00                             | 0,00                              |
| 19. Wood Pallet   | 5 393 960,00                     | 2 865 396,55                      |
| 20. Blockboard/ Laminboard/ Laminated/<br>Scantling/ Finger Joint Laminating/ Lvl | 0,00                             | 0,00                              |
| <b>Kalimantan Selatan</b>   | <b>271 182 972,26</b>            | <b>247 738 785,53</b>             |

Sumber/ *Source* : Dinas Perdagangan Provinsi Kalimantan Selatan/ *Regional Office of Trading of Kalimantan Selatan Province*



**Table 13.5** Realisasi Ekspor Produk Rotan, 2018  
*Actual Export of Rattan Product, 2018*

| Jenis Komoditi/<br>Kind Of Commodity | Volume/<br>Volume<br>(kg) | Nilai/<br>Value<br>(US \$) |
|--------------------------------------|---------------------------|----------------------------|
| (1)                                  | (2)                       | (3)                        |
| 1. Keranjang Rotan                   | 264,00                    | 4 428,16                   |
| 2. Kursi Rotan                       | 100,00                    | 498,00                     |
| 3. Rattan                            | 150 311,58                | 1 002 219,16               |
| Kalimantan Selatan                   | 150 675,58                | 1 007 145,32               |

Sumber/ Source : Dinas Perdagangan Provinsi Kalimantan Selatan/ Regional Office of Trading of Kalimantan Selatan Province

<https://kalsel.bps.go.id>

**Tabel** 13.6 Realisasi Ekspor Produk Perikanan, 2018  
**Table** Actual Export of Fishery Product, 2018

| Jenis Komoditi/<br>Kind Of Commodity | Volume/<br>Volume<br>(kg) | Nilai/<br>Value<br>(US \$) |
|--------------------------------------|---------------------------|----------------------------|
| (1)                                  | (2)                       | (3)                        |
| 1. Kura-kura Hidup, Labi-labi Hidup  | 12 392,20                 | 46 758,00                  |
| 2. Udang Beku                        | 2 504 445,00              | 17 177 926,53              |
| 3. Udang Matang Beku                 | 173 946,00                | 1 505 691,38               |
| 4. Ikan Arwana                       | 5 850,00                  | 139 838,26                 |
| 5. Kepiting                          | 177,00                    | 1 253,53                   |
| 6. Udang Segar                       | 99 744,00                 | 108 309,05                 |
| 7. Ikan Segar                        | 5 911,00                  | 23 132,56                  |
| Kalimantan Selatan                   | 2 802 465,20              | 19 002 909,31              |

Sumber/ Source : Dinas Perdagangan Provinsi Kalimantan Selatan/ Regional Office of Trading of Kalimantan Selatan Province

**Table 13.7** Realisasi Ekspor Produk Pertambangan, 2018  
*Table Actual Export of Mining Product, 2018*

| Jenis Komoditi/<br>Kind Of Commodity | Volume/<br>Volume<br>(kg) | Nilai/<br>Value<br>(US \$) |
|--------------------------------------|---------------------------|----------------------------|
| (1)                                  | (2)                       | (3)                        |
| 1. Batu Bara                         | 139 808 646 793,00        | 7 412 011 559,32           |
| 2. Semen                             | 0,00                      | 0,00                       |
| 3. Klinker                           | 70 549 449,00             | 3 735 661,39               |
| 4. Batu Besi/Biji Besi               | 493 534 896,00            | 10 868 179,53              |
| 5. Biji Mangan                       | 0,00                      | 0,00                       |
| 6. Batu Pualam                       | 0,00                      | 0,00                       |
| 7. Pasir Sirkon                      | 19 011 644,00             | 56 617 312,90              |
| 8. Pasir Kwarsa                      | 0,00                      | 0,00                       |
| <b>Kalimantan Selatan</b>            | <b>140 391 742 782,00</b> | <b>7 483 232 713,14</b>    |

Sumber/ Source : Dinas Perdagangan Provinsi Kalimantan Selatan/ Regional Office of Trading of Kalimantan Selatan Province

<https://kalsel.bps.go.id>

**Tabel 13.8** Realisasi Ekspor Produk Lainnya Tahun 2018  
*Table Actual Export of Other Product Year 2018*

| Jenis Komoditi/<br><i>Kind Of Commodity</i> | Volume/<br><i>Volume</i><br>(kg) | Nilai/<br><i>Value</i><br>(US \$) |
|---|----------------------------------|-----------------------------------|
| (1)   | (2)                              | (3)                               |
| 1. Arang                                    | 3 089 757,50                     | 2 819 931,98                      |
| 2. Cinnamon Sticks                          | 518,00                           | 11 824,70                         |
| 3. Re Ekspor/Alat2 Berat                    | 0,00                             | 0,00                              |
| 4. Daun Gulinggang                          | 208 432,00                       | 878 870,68                        |
| 5. Mesin / Peralatan Elektronik             | 14 402,00                        | 114 300,00                        |
| 6. Limbah Chipagathis                       | 0,00                             | 0,00                              |
| 7. Batu Damar                               | 29 300,00                        | 9 120,00                          |
| 8. Steel Palet                              | 148 495,00                       | 99 005,79                         |
| 9. Spent Bleaching Earth                    | 6 450 588,00                     | 303 410,28                        |
| 10. Daun Gacarton (Teh Hijau)               | 5 508,95                         | 3 240,00                          |
| 11. Photocopy Paper                         | 35 713,88                        | 61 732,94                         |
| 12. Betel Nuts                              | 31 800,00                        | 62 091,90                         |
| 13. Kelapa(Coconut), Palm Kernel            | 212 710,00                       | 1 465 678,30                      |
| 14. Alas Kaki                               | 433,16                           | 5 038,80                          |
| 15. Tisu Toilet/ Tisu Facial                | 53 133,00                        | 248 238,92                        |
| <b>Kalimantan Selatan</b>                   | <b>10 280 791,49</b>             | <b>6 082 484,29</b>               |

Sumber/ *Source* : Dinas Perdagangan Provinsi Kalimantan Selatan/ *Regional Office of Trading of Kalimantan Selatan Province*

**Tabel 13.9** Nilai Ekspor Menurut Negara Tujuan di Provinsi Muat Kalimantan Selatan, 2018  
*Table* Value of Exports by Country of Destination in Kalimantan Selatan Loading Province, 2018

| Negara Tujuan<br>Country of Destination | Nilai Ekspor<br>Value of Export<br>(US \$)) |
|---|---|
| (1)                                     | (2)   |
| Afrika Selatan                          | 4 176 299,00                                |
| Amerika                                 | 0,00  |
| Amerika Serikat                         | 99 757 765,50                               |
| Argentina                               | 2 464 756,59                                |
| Australia                               | 1 592 679,63                                |
| Austria                                 | 0,00  |
| Bahamas                                 | 832 135,00                                  |
| Bangladesh                              | 4 054 193,25                                |
| Belanda                                 | 15 159 985,58                               |
| Belgia                                  | 3 579 831,00                                |
| Belgium                                 | 0,00  |
| Brazil                                  | 14 683 287,60                               |
| Brunei                                  | 0,00  |

Lanjutan Tabel/*Continued Table* 13.9

| Negara Tujuan<br><i>Country of Destination</i> | Nilai Ekspor<br><i>Value of Export</i><br>(US \$)) |
|--|--|
| (1)  | (2)  |
| Bulgaria                                       | 903 534,00   |
| Chili  | 1 132 599  |
| China  | 2 647 312 704,00                                   |
| Croasia  | 0,00   |
| Denmark  | 0,00   |
| Egypt  | 0,00   |
| Emirat Arab                                    | 293 994 246,30                                     |
| Filipina                                       | 0,00   |
| Finlandia                                      | 374 421,00   |
| Ghana  | 3 240,00   |
| Hongaria                                       | 960 573,00   |
| Hongkong                                       | 350 125 162,40                                     |
| India  | 1 049 050 616,00                                   |
| Indonesia                                      | 799 084,98   |

Lanjutan Tabel/*Continued Table* 13.9

| Negara Tujuan<br><i>Country of Destination</i> | Nilai Ekspor<br><i>Value of Export</i><br>(US \$) |
|--|---|
| (1)  | (2)   |
| Inggris  | 6 061 023,21                                      |
| Iran   | 0,00  |
| Irlandia                                       | 0,00  |
| Israel   | 158 307,00  |
| Italy  | 45 792 491,66                                     |
| Jepang   | 1 190 478 476,00                                  |
| Jerman   | 20 701 468,55                                     |
| Kamboja  | 9 987 218,31                                      |
| Kanada   | 7 221 342,08                                      |
| Kenya  | 0,00  |
| Kolombia                                       | 143 892,00  |
| Korea  | 7 068 757,93                                      |
| Korea Selatan                                  | 487 832 348,90                                    |
| Kostarika                                      | 0,00  |

Lanjutan Tabel/*Continued Table* 13.9

| Negara Tujuan<br><i>Country of Destination</i> | Nilai Ekspor<br><i>Value of Export</i><br>(US \$) |
|--|---|
| (1)  | (2)   |
| Kuwait   | 875 297,72  |
| Latvia   | 0,00  |
| Lebanon  | 93 240,92   |
| Libya  | 0,00  |
| Malaysia                                       | 942 081 732,80                                    |
| Marshall Islands                               | 0,00  |
| Mauritania                                     | 0,00  |
| Mauritus                                       | 0,00  |
| Meksiko  | 1 458 891,00                                      |
| Mongolia                                       | 0,00  |
| Montenegro                                     | 0,00  |
| Mozambique                                     | 0,00  |
| Myanmar  | 4 636 372,00                                      |
| Nepal  | 0,00  |



Lanjutan Tabel/*Continued Table* 13.9

| Negara Tujuan<br><i>Country of Destination</i> | Nilai Ekspor<br><i>Value of Export</i><br>(US \$)) |
|--|--|
| (1)  | (2)  |
| New Zealand                                    | 16 309 254,71                                      |
| Pakistan                                       | 143 661 947,40                                     |
| Panama   | 0,00   |
| Papua New Guinea                               | 0,00   |
| Perancis                                       | 6 157 230,00                                       |
| Peru   | 0,00   |
| Philipina                                      | 114 308 665,02                                     |
| Polandia                                       | 963 365,00   |
| Portugal                                       | 0,00   |
| Qatar  | 41 403,50  |
| Reunion  | 0,00   |
| Rumania  | 281 221,00   |
| Rusia  | 0,00   |
| Samoa  | 0,00   |

Lanjutan Tabel/*Continued Table* 13.9

| Negara Tujuan<br><i>Country of Destination</i> | Nilai Ekspor<br><i>Value of Export</i><br>(US \$) |
|--|---|
| (1)  | (2)   |
| Saudi Arabia                                   | 1 552 246,48                                      |
| Serbia   | 0,00  |
| Singapore                                      | 677 001 638,20                                    |
| Slovenia                                       | 0,00  |
| Spain  | 8 218 648,75                                      |
| Spanyol  | 188 540 766,00                                    |
| Sri Lanka                                      | 3 180 690,00                                      |
| Switzerland                                    | 9 332 850,00                                      |
| Taiwan   | 3 581 489,19                                      |
| Tanzania                                       | 0,00  |
| Thailand                                       | 168 894 031,60                                    |
| Togo   | 8 565 137,27                                      |
| Turki  | 17 672 319,50                                     |
| Ukraina  | 0,00  |

Lanjutan Tabel/*Continued Table* 13.9

| Negara Tujuan<br><i>Country of Destination</i> | Nilai Ekspor<br><i>Value of Export</i><br>(US \$)) |
|--|--|
| (1)  | (2)  |
| United Arab Emirates                           | 993 329,63   |
| United States                                  | 18 500,00  |
| Venezuela                                      | 0,00   |
| Vietnam  | 189 952 732,00                                     |
| Virginia                                       | 0,00   |
| Yunani   | 2 464 000,00                                       |

Sumber/ *Source* : Dinas Perdagangan Provinsi Kalimantan Selatan/ *Regional Office of Trading of Kalimantan Selatan Province*

<http://kalsel.bps.go.id>

**Tabel 13.10** Realisasi Ekspor Karet Alam Menurut Negara Tujuan, 2018  
*Table Actual Export of Rubber Product by State Destination, 2018*

| Negara Tujuan<br><i>Country of Destination</i> | Volume<br><i>Volume</i><br>(kg) | Nilai<br><i>Value</i><br>(US \$) |
|--|---------------------------------|----------------------------------|
| (1)  | (2)                             | (3)                              |
| <b>A RSS</b>                                   |                                 |                                  |
| Jepang   | 1 299 866,00                    | 2 316 926,30                     |
| Singapore                                      | 4 050 000,00                    | 6 436 587,00                     |
| India  | 0,00                            | 0,00                             |
| Chile  | 0,00                            | 0,00                             |
| Argentina                                      | 0,00                            | 0,00                             |
| Pakistan                                       | 0,00                            | 0,00                             |
| China  | 205 600,00                      | 290 231,93                       |
| Malaysia                                       | 0,00                            | 0,00                             |
| Italy  | 18 306,00                       | 30 759,57                        |
| <b>B SIR</b>                                   |                                 |                                  |
| Jepang   | 28 901 665,00                   | 40 419 699,80                    |
| Taiwan   | 786 240,00                      | 1 109 792,00                     |
| China  | 10 606 400,00                   | 16 331 188,00                    |
| Jerman   | 9 820 584,00                    | 13 786 369,00                    |
| Korea Selatan                                  | 8 064 000,00                    | 10 988 658,00                    |
| Turki  | 11 786 040,00                   | 16 442 807,00                    |
| Belgia   | 2 580 480,00                    | 3 579 831,00                     |
| Argentina                                      | 1 733 760,00                    | 2 421 902,00                     |
| Australia                                      | 221 760,00                      | 319 900,00                       |

Lanjutan Tabel/Continued Table 13.10

| Negara Tujuan<br><i>Country of Destination</i> | Volume<br><i>Volume</i><br>(kg) | Nilai<br><i>Value</i><br>(US \$) |
|--|---------------------------------|----------------------------------|
| (1)  | (2)                             | (3)                              |
| Perancis                                       | 204 120,00                      | 290 859,00                       |
| India  | 18 974 760,00                   | 27 293 864,30                    |
| Italy  | 771 120,00                      | 1 072 628,00                     |
| Meksiko  | 1 020 600,00                    | 1 458 891,00                     |
| Polandia                                       | 685 440,00                      | 963 365,00                       |
| Hongaria                                       | 645 120,00                      | 960 573,00                       |
| Afrika Selatan                                 | 2 908 080,00                    | 4 176 299,00                     |
| Spanyol  | 168 840,00                      | 236 372,00                       |
| Finlandia                                      | 262 080,00                      | 374 421,00                       |
| Israel   | 120 960,00                      | 158 307,00                       |
| Rusia  | 0,00                            | 0,00                             |
| Brazil   | 2 903 040,00                    | 4 036 886,00                     |
| Singapore                                      | 0,00                            | 0,00                             |
| Inggeris                                       | 0,00                            | 0,00                             |
| Belanda  | 0,00                            | 0,00                             |
| Kanada   | 4 400 900,00                    | 6 094 521,00                     |
| Amerika Serikat                                | 3 134 880,00                    | 4 380 277,00                     |
| Iran   | 0,00                            | 0,00                             |
| Irlandia                                       | 0,00                            | 0,00                             |
| Rumania  | 204 120,00                      | 281 221,00                       |

Lanjutan Tabel/*Continued Table* 13.10

| Negara Tujuan<br><i>Country of Destination</i> | Volume<br><i>Volume</i><br>(kg) | Nilai<br><i>Value</i><br>(US \$) |
|--|---------------------------------|----------------------------------|
| (1)  | (2)                             | (3)                              |
| Pakistan                                       | 584 640,00                      | 760 113,00                       |
| Kolombia                                       | 100 800,00                      | 143 892,00                       |
| Peru   | 0,00                            | 0,00                             |
| Chili  | 806 400,00                      | 1 132 599,00                     |
| Slovania                                       | 0,00                            | 0,00                             |
| Venezuela                                      | 0,00                            | 0,00                             |
| Bulgaria                                       | 624 960,00                      | 903 534,00                       |
| Kostarika                                      | 0,00                            | 0,00                             |
| Kenya  | 0,00                            | 0,00                             |
| Saudi Arabia                                   | 0,00                            | 0,00                             |
| Malaysia                                       | 161 280,00                      | 215 107,00                       |
| Serbia   | 0,00                            | 0,00                             |
| Montenegro                                     | 0,00                            | 0,00                             |
| Sri Lanka                                      | 0,00                            | 0,00                             |
| Thailand                                       | 100 800,00                      | 151 613,00                       |
| Filipina                                       | 0,00                            | 0,00                             |
| <b>C Synthetic Ruber</b>                       |                                 |                                  |
| China  | 3 839 040,00                    | 37 351 940,85                    |
| <b>Jumlah/Total</b>                            | <b>122 696 681,00</b>           | <b>206 911 934,75</b>            |

Sumber/ *Source* : Dinas Perdagangan Provinsi Kalimantan Selatan/ *Regional Office of Trading of Kalimantan Selatan Province*

**Table 13.11** Realisasi Ekspor Produk Sawit Menurut Negara Tujuan, 2018  
*Table Actual Export of Palm Product by State Destination, 2018*

| Negara Tujuan<br><i>Country of Destination</i> | Volume<br>Volume<br>(kg) | Nilai<br>Value<br>(US \$) |
|--|--------------------------|---------------------------|
| (1)  | (2)                      | (3)                       |
| <b>A Minyak Sawit (CPO)</b>                    |                          |                           |
| Malaysia                                       | 159 646 000,00           | 89 794 590,46             |
| China  | 0,00                     | 0,00                      |
| India  | 35 729 406,00            | 16 507 463,40             |
| Belanda  | 0,00                     | 0,00                      |
| Vietnam  | 0,00                     | 0,00                      |
| Bangladesh                                     | 0,00                     | 0,00                      |
| Pakistan                                       | 0,00                     | 0,00                      |
| Italy  | 19 174 751,00            | 10 474 947,52             |
| Singapore                                      | 118 270 000,00           | 63 531 335,81             |
| <i>Spainol</i>                                 | 2 500 000,00             | 1 549 852,44              |
| <b>B RDB Palm Olien</b>                        |                          |                           |
| China  | 259 344 629,00           | 156 445 270,37            |
| India  | 0,00                     | 0,00                      |
| Korea Selatan                                  | 0,00                     | 0,00                      |
| Bangladesh                                     | 0,00                     | 0,00                      |
| Philipina                                      | 1 020 000,00             | 841 459,85                |
| Pakistan                                       | 20 000 000,00            | 11 003 688,46             |
| Myanmar  | 0,00                     | 0,00                      |
| Spain  | 0,00                     | 0,00                      |

Lanjutan Tabel/*Continued Table 13.11*

| Negara Tujuan<br><i>Country of Destination</i> | Volume<br><i>Volume</i><br>(kg) | Nilai<br><i>Value</i><br>(US \$) |
|--|---------------------------------|----------------------------------|
| (1)  | (2)                             | (3)                              |
| Vietnam  | 0,00                            | 0,00                             |
| Ukraine  | 0,00                            | 0,00                             |
| United Arab Emirates                           | 0,00                            | 0,00                             |
| Egypt  | 0,00                            | 0,00                             |
| Mozambique                                     | 0,00                            | 0,00                             |
| Malaysia                                       | 343 900 000,00                  | 239 578 298,23                   |
| Singapore                                      | 76 798 000,00                   | 46 415 131,29                    |
| Amerika Serikat                                | 1 900 000,00                    | 940 449,02                       |
| <b>C Crude Palm Kernel Oil</b>                 |                                 |                                  |
| India  | 0,00                            | 0,00                             |
| Malaysia                                       | 11 799 000,00                   | 12 493 043,03                    |
| Belanda  | 0,00                            | 0,00                             |
| China  | 21 554 000,00                   | 26 364 720,58                    |
| Spain  | 0,00                            | 0,00                             |
| Singapore                                      | 5 543 000,00                    | 4 559 673,51                     |
| Philippines                                    | 3 054 000,00                    | 4 030 808,76                     |
| <b>D RDB Palm Stearin</b>                      |                                 |                                  |
| Rusia  | 0,00                            | 0,00                             |
| Korea Selatan                                  | 5 000 000,00                    | 2 762 369,06                     |
| China  | 59 497 713,00                   | 33 107 789,57                    |



Lanjutan Tabel/Continued Table 13.11

| Negara Tujuan<br>Country of Destination | Volume<br>Volume<br>(kg) | Nilai<br>Value<br>(US \$) |
|---|--------------------------|---------------------------|
| (1)                                     | (2)                      | (3)                       |
| India                                   | 2 000 000,00             | 1 483 970,32              |
| Singapore                               | 19 029 000,00            | 10 700 019,12             |
| Philippines                             | 0,00                     | 0,00                      |
| Spain                                   | 0,00                     | 0,00                      |
| Netherlands                             | 9 759 326,00             | 5 489 538,22              |
| Vietnam                                 | 0,00                     | 0,00                      |
| Ukraine                                 | 0,00                     | 0,00                      |
| Italy                                   | 599 898,00               | 272 953,59                |
| United Arab Emirates                    | 0,00                     | 0,00                      |
| Egypt                                   | 0,00                     | 0,00                      |
| Malaysia                                | 99 672 000,00            | 61 578 285,27             |
| Amerika Serikat                         | 7 996 687,00             | 4 111 752,76              |
| <b>E Palm Kernel Expeller</b>           |                          |                           |
| Korea Selatan                           | 45 850 000,00            | 5 321 750,00              |
| Vietnam                                 | 14 575 000,00            | 3 411 790,00              |
| China                                   | 12 900 000,00            | 1 476 000,00              |
| Philippines                             | 0,00                     | 0,00                      |
| Italy                                   | 0,00                     | 0,00                      |
| Thailand                                | 0,00                     | 0,00                      |
| Singapore                               | 42 141 000,00            | 10 006 983,37             |

Lanjutan Tabel/*Continued Table* 13.11

| Negara Tujuan<br><i>Country of Destination</i> | Volume<br><i>Volume</i><br>(kg) | Nilai<br><i>Value</i><br>(US \$) |
|--|---------------------------------|----------------------------------|
| (1)  | (2)                             | (3)                              |
| <b>F Palm Fatty Acid Distillate</b>            |                                 |                                  |
| Korea Selatan                                  | 8 000 000,00                    | 3 772 317,02                     |
| India  | 6 998 327,00                    | 2 949 330,66                     |
| Netherland                                     | 0,00                            | 0,00                             |
| Pakistan                                       | 0,00                            | 0,00                             |
| Singapore                                      | 39 896 874,00                   | 22 174 415,32                    |
| China  | 0,00                            | 0,00                             |
| Malaysia                                       | 34 501 000,00                   | 18 184 977,12                    |
| Vietnam  | 0,00                            | 0,00                             |
| <b>G Crude Palm Olien</b>                      |                                 |                                  |
| China  | 0,00                            | 0,00                             |
| Spain  | 0,00                            | 0,00                             |
| India  | 0,00                            | 0,00                             |
| Pakistan                                       | 0,00                            | 0,00                             |
| Togo   | 17 000 249,00                   | 8 565 137,27                     |
| <b>H Palm Carnel Meal</b>                      |                                 |                                  |
| India  | 0,00                            | 0,00                             |
| Korea Selatan                                  | 6 300 000,00                    | 771 750,00                       |
| Vietnam  | 10 052 000,00                   | 954 457,44                       |
| Singapore                                      | 19 205 000,00                   | 1 949 650,45                     |
| China  | 6 000 000,00                    | 781 200,00                       |

Lanjutan Tabel/Continued Table 13.11

| Negara Tujuan<br><i>Country of Destination</i> | Volume<br><i>Volume</i><br>(kg) | Nilai<br><i>Value</i><br>(US \$) |
|--|---------------------------------|----------------------------------|
| (1)  | (2)                             | (3)                              |
| <b>I RBD Palm Oil</b>                          |                                 |                                  |
| India  | 0,00                            | 0,00                             |
| Pakistan                                       | 3 550,00                        | 1 845 857,00                     |
| Korea  | 4 600 000,00                    | 2 495 459,31                     |
| Philippines                                    | 9 690 000,00                    | 6 359 648,38                     |
| Singapore                                      | 36 399 000,00                   | 23 130 643,74                    |
| Italy  | 49 424 927,00                   | 31 062 385,30                    |
| China  | 0,00                            | 0,00                             |
| Vietnam  | 0,00                            | 0,00                             |
| Brazil   | 0,00                            | 0,00                             |
| Ukraine  | 0,00                            | 0,00                             |
| United Arab Emirates                           | 1 879 485,00                    | 986 729,63                       |
| Egypt  | 0,00                            | 0,00                             |
| United States                                  | 0,00                            | 0,00                             |
| Spain  | 12 500 000,00                   | 8 218 648,75                     |
| <b>J. Palm Acid Oil</b>                        |                                 |                                  |
| Pakistan                                       | 0,00                            | 0,00                             |
| Malaysia                                       | 0,00                            | 0,00                             |
| Korea  | 342 900,00                      | 393 314,82                       |
| China  | 903 160,00                      | 631 961,16                       |
| India  | 219 034,00                      | 105 471,11                       |

Lanjutan Tabel/*Continued Table* 13.11

| Negara Tujuan<br><i>Country of Destination</i> | Volume<br><i>Volume</i><br>(kg) | Nilai<br><i>Value</i><br>(US \$) |
|--|---------------------------------|----------------------------------|
| (1)  | (2)                             | (3)                              |
| Singapore                                      | 0,00                            | 0,00                             |
| Hongkong                                       | 518 978,00                      | 691 870,41                       |
| <b>K. Crude Gly Cerine In Bulk</b>             |                                 |                                  |
| China  | 10 700 000,00                   | 4 367 271,07                     |
| Malaysia                                       | 0,00                            | 0,00                             |
| Singapore                                      | 0,00                            | 0,00                             |
| <b>L. RBD Palm Kernel Oil</b>                  |                                 |                                  |
| China  | 62 586 799,00                   | 55 573 794,14                    |
| Malaysia                                       | 8 946 000,00                    | 8 051 271,30                     |
| Singapore                                      | 5 999 975,00                    | 4 604 145,74                     |
| Amerika Serikat                                | 2 000 000,00                    | 1 709 854,65                     |
| Brazil   | 12 999 915,00                   | 10 304 685,72                    |
| <b>M. Biodiesel (Palm Methyl Ester)</b>        |                                 |                                  |
| China  | 49 617 000,00                   | 33 232 940,86                    |
| <b>O. Palm Kernel Fatty Acid Distillate</b>    |                                 |                                  |
| Singapore                                      | 1 610 000,00                    | 1 112 119,67                     |
| <b>P. Crude Palm Oil In Bulk</b>               |                                 |                                  |
| Singapore                                      | 17 000 000,00                   | 8 924 925,98                     |
| Malaysia                                       | 109 219 000,00                  | 52 103 298,77                    |
| <b>Jumlah/ Total</b>                           | <b>1 944 366 583,00</b>         | <b>1 140 263 466,80</b>          |

Sumber/ *Source* : Dinas Perdagangan Provinsi Kalimantan Selatan/ *Regional Office of Trading of Kalimantan Selatan Province*

**Table 13.12** Realisasi Ekspor Produk Kayu Menurut Negara Tujuan, 2018  
*Table Actual Export of Wood Product by State Destination, 2018*

| Negara Tujuan<br><i>Country of Destination</i> | Volume<br><i>Volume</i><br>(kg) | Nilai<br><i>Value</i><br>(US \$) |
|--|---------------------------------|----------------------------------|
| (1)  | (2)                             | (3)                              |
| <b>A. Polyester Plywood</b>                    |                                 |                                  |
| Jepang   | 0,00                            | 0,00                             |
| Australia                                      | 0,00                            | 0,00                             |
| <b>B. Plywood</b>                              |                                 |                                  |
| Jepang   | 95 955 327,00                   | 68 199 219,98                    |
| Amerika Serikat                                | 61 137 283,00                   | 80 498 540,08                    |
| Korea Selatan                                  | 38 912 167,00                   | 31 269 744,30                    |
| Inggeris                                       | 3 520 780,30                    | 4 517 909,83                     |
| Saudi Arabia                                   | 1 315 845,00                    | 1 533 538,48                     |
| Australia                                      | 1 019 967,00                    | 1 272 779,63                     |
| <i>Taiwan</i>                                  | 0,00                            | 0,00                             |
| <b>Jerman</b>                                  | 5 105 004,00                    | 5 363 463,55                     |
| Kanada   | 944 883,00                      | 1 101 594,14                     |
| Mauritus                                       | 0,00                            | 0,00                             |
| India  | 22 594 076,00                   | 17 045 759,06                    |
| Afrika Selatan                                 | 0,00                            | 0,00                             |
| Italy  | 220 821,00                      | 223 017,68                       |
| China  | 18 897 667,00                   | 8 034 209,24                     |
| Singapore                                      | 570 376,00                      | 504 760,83                       |
| Kuwait   | 678 834,00                      | 875 297,72                       |

Lanjutan Tabel/*Continued Table 13.12*

| Negara Tujuan<br><i>Country of Destination</i> | Volume<br><i>Volume</i><br>(kg) | Nilai<br><i>Value</i><br>(US \$) |
|--|---------------------------------|----------------------------------|
| (1)  | (2)                             | (3)                              |
| Hongkong                                       | 1 521 204,00                    | 1 110 294,73                     |
| Belgia   | 0,00                            | 0,00                             |
| Marshall Islands                               | 0,00                            | 0,00                             |
| Meksiko  | 0,00                            | 0,00                             |
| Poland   | 0,00                            | 0,00                             |
| Mauritania                                     | 0,00                            | 0,00                             |
| Lebanon  | 47 480,00                       | 93 240,92                        |
| Vietnam  | 0,00                            | 0,00                             |
| Thailand                                       | 708 353,00                      | 446 776,85                       |
| Austria  | 0,00                            | 0,00                             |
| Emirat Arab                                    | 0,00                            | 0,00                             |
| Malaysia                                       | 140 144,00                      | 150 496,34                       |
| Philippines                                    | 1 351 118,00                    | 2 215 385,25                     |
| Qatar  | 23 292,00                       | 41 403,50                        |
| Indonesia                                      | 34 000,00                       | 60 896,50                        |
| New Zealand                                    | 126 455,00                      | 277 578,90                       |
| <b>C Fancy Plywood</b>                         |                                 |                                  |
| Amerika Serikat                                | 0,00                            | 0,00                             |
| Saudi Arabia                                   | 0,00                            | 0,00                             |
| Australia                                      | 0,00                            | 0,00                             |
| Kuwait   | 0,00                            | 0,00                             |

Lanjutan Tabel/Continued Table 13.12

| Negara Tujuan<br><i>Country of Destination</i> | Volume<br><i>Volume</i><br>(kg) | Nilai<br><i>Value</i><br>(US \$) |
|--|---------------------------------|----------------------------------|
| (1)  | (2)                             | (3)                              |
| Singapore                                      | 0,00                            | 0,00                             |
| Kanada   | 0,00                            | 0,00                             |
| Inggeris                                       | 0,00                            | 0,00                             |
| Taiwan   | 0,00                            | 0,00                             |
| <b>D Film Paced Plywood</b>                    |                                 |                                  |
| Saudi Arabia                                   | 0,00                            | 0,00                             |
| Belgia   | 0,00                            | 0,00                             |
| Singapore                                      | 0,00                            | 0,00                             |
| Jerman   | 0,00                            | 0,00                             |
| Belanda  | 0,00                            | 0,00                             |
| Amerika Serikat                                | 0,00                            | 0,00                             |
| Kuwait   | 0,00                            | 0,00                             |
| Jepang   | 0,00                            | 0,00                             |
| Korea  | 0,00                            | 0,00                             |
| Malaysia                                       | 0,00                            | 0,00                             |
| Qatar  | 0,00                            | 0,00                             |
| India  | 0,00                            | 0,00                             |
| <b>E Block Board</b>                           |                                 |                                  |
| Jepang   | 446 216,00                      | 334 758,70                       |

Lanjutan Tabel/*Continued Table 13.12*

| Negara Tujuan<br><i>Country of Destination</i> | Volume<br>Volume<br>(kg) | Nilai<br>Value<br>(US \$) |
|--|--------------------------|---------------------------|
| (1)  | (2)                      | (3)                       |
| Hongkong                                       | 0,00                     | 0,00                      |
| Korea  | 236 173,00               | 54 375,59                 |
| Amerika Serikat                                | 0,00                     | 0,00                      |
| Singapore                                      | 0,00                     | 0,00                      |
| Taiwan   | 0,00                     | 0,00                      |
| <b>F Door Jamb</b>                             |                          |                           |
| Amerika Serikat                                | 307 423,00               | 365 535,09                |
| Kanada   | 20 848,00                | 25 226,94                 |
| Singapore                                      | 0,00                     | 0,00                      |
| Jepang   | 215 477,00               | 236 803,17                |
| Korea  | 175 093,00               | 169 812,89                |
| <b>G Dowel/Moulding</b>                        |                          |                           |
| Australia                                      | 0,00                     | 0,00                      |
| Singapore                                      | 0,00                     | 0,00                      |
| Jepang   | 0,00                     | 0,00                      |
| Amerika Serikat                                | 0,00                     | 0,00                      |
| <b>H Laminated Board</b>                       |                          |                           |
| Taiwan   | 0,00                     | 0,00                      |
| Singapore                                      | 0,00                     | 0,00                      |
| Jerman   | 0,00                     | 0,00                      |
| Italy  | 0,00                     | 0,00                      |



Lanjutan Tabel/Continued Table 13.12

| Negara Tujuan<br><i>Country of Destination</i> | Volume<br><i>Volume</i><br>(kg) | Nilai<br><i>Value</i><br>(US \$) |
|--|---------------------------------|----------------------------------|
| (1)  | (2)                             | (3)                              |
| Jepang   | 0,00                            | 0,00                             |
| Korea Selatan                                  | 0,00                            | 0,00                             |
| Polandia                                       | 0,00                            | 0,00                             |
| Belanda  | 0,00                            | 0,00                             |
| Belgium  | 0,00                            | 0,00                             |
| Hongkong                                       | 0,00                            | 0,00                             |
| Korea  | 0,00                            | 0,00                             |
| Malaysia                                       | 0,00                            | 0,00                             |
| <b>I Flooring/Engineered Wood</b>              |                                 |                                  |
| Jepang   | 0,00                            | 0,00                             |
| Amerika Serikat                                | 0,00                            | 0,00                             |
| Korea Selatan                                  | 0,00                            | 0,00                             |
| Portugal                                       | 0,00                            | 0,00                             |
| Singapore                                      | 0,00                            | 0,00                             |
| Mexico   | 0,00                            | 0,00                             |
| Argentina                                      | 10 872,00                       | 17 854,59                        |
| Brasilia                                       | 0,00                            | 0,00                             |
| Chilie   | 0,00                            | 0,00                             |
| Spanyol  | 0,00                            | 0,00                             |
| Hongkong                                       | 0,00                            | 0,00                             |

Lanjutan Tabel/*Continued Table 13.12*

| Negara Tujuan<br><i>Country of Destination</i> | Volume<br><i>Volume</i><br>(kg) | Nilai<br><i>Value</i><br>(US \$) |
|--|---------------------------------|----------------------------------|
| (1)  | (2)                             | (3)                              |
| <b>J. Venner</b>                               |                                 |                                  |
| China  | 205 287,00                      | 226 658,90                       |
| Taiwan   | 0,00                            | 0,00                             |
| Singapore                                      | 0,00                            | 0,00                             |
| Jepang   | 3 307 883,00                    | 10 331 298,13                    |
| India  | 906 888,96                      | 786 046,09                       |
| Hongkong                                       | 0,00                            | 0,00                             |
| Korea  | 46 737,00                       | 15 194,06                        |
| Amerika  | 0,00                            | 0,00                             |
| Indonesia                                      | 97 716,00                       | 738 188,48                       |
| <b>K Wooden Strip Carpet</b>                   |                                 |                                  |
| Jepang   | 97 621,00                       | 351 071,71                       |
| Malaysia                                       | 0,00                            | 0,00                             |
| <b>L Moulding E4e/Keruing E4e</b>              |                                 |                                  |
| Jepang   | 0,00                            | 0,00                             |
| Singapore                                      | 0,00                            | 0,00                             |
| Denmark  | 0,00                            | 0,00                             |
| India  | 0,00                            | 0,00                             |
| Amerika Serikat                                | 0,00                            | 0,00                             |
| <b>M Decking</b>                               |                                 |                                  |
| Singapore                                      | 0,00                            | 0,00                             |

Lanjutan Tabel/Continued Table 13.12

| Negara Tujuan<br>Country of Destination | Volume<br>Volume<br>(kg) | Nilai<br>Value<br>(US \$) |
|---|--------------------------|---------------------------|
| (1)                                     | (2)                      | (3)                       |
| Australia                               | 0,00                     | 0,00                      |
| Afrika Selatan                          | 0,00                     | 0,00                      |
| Polandia                                | 0,00                     | 0,00                      |
| Jerman                                  | 0,00                     | 0,00                      |
| Jepang                                  | 0,00                     | 0,00                      |
| Amerika Serikat                         | 0,00                     | 0,00                      |
| Korea                                   | 0,00                     | 0,00                      |
| <b>N Finger Joint</b>                   |                          |                           |
| Singapore                               | 0,00                     | 0,00                      |
| Korea Selatan                           | 0,00                     | 0,00                      |
| Amerika Serikat                         | 0,00                     | 0,00                      |
| Jerman                                  | 0,00                     | 0,00                      |
| <b>O Door Skin</b>                      |                          |                           |
| Australia                               | 0,00                     | 0,00                      |
| Kuwait                                  | 0,00                     | 0,00                      |
| <b>V Bare Core</b>                      |                          |                           |
| Taiwan                                  | 0,00                     | 0,00                      |
| China                                   | 4 772 024,00             | 6 240 758,28              |
| Jepang                                  | 97 177,00                | 135 898,86                |
| <b>Q Jointed Lumber Core</b>            |                          |                           |
| Taiwan                                  | 0.00                     | 0.00                      |

Lanjutan Tabel/*Continued Table* 13.12

| Negara Tujuan<br><i>Country of Destination</i>                                 | Volume<br><i>Volume</i><br>(kg) | Nilai<br><i>Value</i><br>(US \$) |
|--|---------------------------------|----------------------------------|
| (1)  | (2)                             | (3)                              |
| China  | 0,00                            | 0,00                             |
| <b>R Wood Pallet</b>   |                                 |                                  |
| Korea  | 5 371 410,00                    | 2 858 796,55                     |
| United Arab Emir-<br>ates  | 22 550,00                       | 6 600,00                         |
| <b>S Blockboard/Laminboard/Laminated Scantling/Finger Joint Laminating/LVL</b> |                                 |                                  |
| Kanada   | 0,00                            | 0,00                             |
| Jepang   | 0,00                            | 0,00                             |
| Korea  | 0,00                            | 0,00                             |
| Singapore  | 0,00                            | 0,00                             |
| Amerika Serikat  | 0,00                            | 0,00                             |
| HongKong   | 0,00                            | 0,00                             |
| China  | 0,00                            | 0,00                             |
| Jerman   | 0,00                            | 0,00                             |
| <b>T Fuel Wood</b>   |                                 |                                  |
| Saudi Arabia   | 20 500,00                       | 8 000,00                         |
| <b>Jumlah/Total</b>  | <b>271 182 972,26</b>           | <b>247 738 785,53</b>            |

Sumber/ *Source* : Dinas Perdagangan Provinsi Kalimantan Selatan/ *Regional Office of Trading of Kalimantan Selatan Province*

**Table 13.13** Realisasi Ekspor Produk Rotan Menurut Negara Tujuan, 2018  
*Table Actual Export of Rattan Product by State Destination, 2018*

| Negara Tujuan<br><i>Country of Destination</i> | Volume<br><i>Volume</i><br>(kg) | Nilai<br><i>Value</i><br>(US \$) |
|--|---------------------------------|----------------------------------|
| (1)  | (2)                             | (3)                              |
| <b>A Rattan</b>                                |                                 |                                  |
| Jepang   | 100 011,58                      | 898 533,63                       |
| Singapore                                      | 0,00                            | 0,00                             |
| Malaysia                                       | 0,00                            | 0,00                             |
| Argentina                                      | 10 000,00                       | 25 000,00                        |
| Italy  | 5 000,00                        | 18 000,00                        |
| China  | 35 300,00                       | 60 685,53                        |
| <b>B Kursi Rotan</b>                           |                                 |                                  |
| Jepang   | 100,00                          | 498,00                           |
| <b>C Keranjang Rotan</b>                       |                                 |                                  |
| Jepang   | 264,00                          | 4 428,16                         |
| Korea  | 0,00                            | 0,00                             |
| <b>Jumlah/Total</b>                            | <b>150 675,58</b>               | <b>1 007 145,32</b>              |

Sumber/ Source : Dinas Perdagangan Provinsi Kalimantan Selatan/ *Regional Office of Trading of Kalimantan Selatan Province*

**Tabel 13.14** Realisasi Ekspor Produk Perikanan Menurut Negara Tujuan, 2018  
*Table Actual Export of Fishery Product by State Destination, 2018*

| Negara Tujuan<br><i>Country of Destination</i> | Volume<br><i>Volume</i><br>(kg) | Nilai<br><i>Value</i><br>(US \$) |
|--|---------------------------------|----------------------------------|
| (1)  | (2)                             | (3)                              |
| <b>A. Udang Beku</b>                           |                                 |                                  |
| Jepang   | 1 388 753,00                    | 11 199 797,82                    |
| Inggris  | 0,00                            | 0,00                             |
| Taiwan   | 348 138,00                      | 2 471 697,19                     |
| Belanda  | 144 000,00                      | 844 707,36                       |
| Hongkong                                       | 20,00                           | 103,91                           |
| Amerika Serikat                                | 0,00                            | 0,00                             |
| China  | 264 246,00                      | 1 602 552,28                     |
| Korea  | 338 708,00                      | 973 495,66                       |
| Malaysia                                       | 12,00                           | 46,16                            |
| Vietnam  | 20 568,00                       | 85 526,15                        |
| <b>B Kura-kura Hidup/Labi-labi Hidup</b>       |                                 |                                  |
| Hongkong                                       | 0,00                            | 0,00                             |
| Singapore                                      | 0,00                            | 0,00                             |
| China  | 12 392,20                       | 46 758,00                        |
| <b>C Udang Matang Beku</b>                     |                                 |                                  |
| Inggris  | 173 946,00                      | 1 505 691,38                     |
| <b>D Ikan Arwana</b>                           |                                 |                                  |
| Philippines                                    | 150,00                          | 3 613,14                         |
| China  | 2 500,00                        | 60 857,66                        |

Lanjutan Tabel/*Continued Table* 13.14

| Negara Tujuan<br><i>Country of Destination</i> | Volume<br><i>Volume</i><br>(kg) | Nilai<br><i>Value</i><br>(US \$) |
|--|---------------------------------|----------------------------------|
| (1)  | (2)                             | (3)                              |
| Jepang   | 50,00                           | 1 231,75                         |
| Vietnam  | 1 500,00                        | 33 363,31                        |
| Thailand                                       | 1 650,00                        | 40 772,40                        |
| <b>E. Kepiting</b>                             |                                 |                                  |
| Malaysia                                       | 177,00                          | 1 253,53                         |
| <b>F. Udang Segar</b>                          |                                 |                                  |
| Korea  | 99 744,00                       | 108 309,05                       |
| <b>G. Ikan Segar</b>                           |                                 |                                  |
| Singapore                                      | 4 776,00                        | 17 824,56                        |
| Saudi Arabia                                   | 1 135,00                        | 5 308,00                         |
| Jumlah/Total                                   | 2 802 465,20                    | 19 002 909,31                    |

Sumber/ *Source* : Dinas Perdagangan Provinsi Kalimantan Selatan/ *Regional Office of Trading of Kalimantan Selatan Province*

**Tabel 13.15** Realisasi Ekspor Produk Pertambangan Menurut Negara Tujuan, 2018  
*Table Actual Export of Mining Product by State Destination, 2018*

| Negara Tujuan<br><i>Country of Destination</i> | Volume<br><i>Volume</i><br>(kg) | Nilai<br><i>Value</i><br>(US \$) |
|--|---------------------------------|----------------------------------|
| (1)  | (2)                             | (3)                              |
| <b>A. Batu Bara</b>                            |                                 |                                  |
| Jepang   | 11 597 527 000,00               | 1 054 489 968,56                 |
| Amerika Serikat                                | 108 966 000,00                  | 7 436 346,24                     |
| Korea Selatan                                  | 8 120 470 000,00                | 430 494 413,49                   |
| Taiwan   | 0,00                            | 0,00                             |
| China  | 49 787 555 355,00               | 2 222 663 122,48                 |
| Hongkong                                       | 4 908 027 000,00                | 340 747 849,72                   |
| Inggris  | 0,00                            | 0,00                             |
| Italy  | 55 000 000,00                   | 2 637 800,00                     |
| Malaysia                                       | 6 575 276 512,00                | 457 003 458,45                   |
| Thailand                                       | 3 032 902 700,00                | 168 051 119,39                   |
| Spanyol  | 4 090 056 000,00                | 186 679 041,59                   |
| Philipina                                      | 6 643 446 800,00                | 424 954 223,23                   |
| Singapore                                      | 12 338 098 861,00               | 471 405 651,57                   |
| India  | 21 726 468 520,00               | 973 217 114,89                   |
| Vietnam  | 5 146 761 313,00                | 185 467 595,14                   |
| Emirat Arab                                    | 3 015 598 000,00                | 293 994 246,27                   |
| Jerman   | 0,00                            | 0,00                             |
| Chilie   | 0,00                            | 0,00                             |
| Srilanka                                       | 27 502 000,00                   | 2 612 690,00                     |



Lanjutan Tabel/Continued Table 13.15

| Negara Tujuan<br><i>Country of<br/>Destination</i> | Volume<br><i>Volume</i><br>(kg) | Nilai<br><i>Value</i><br>(US \$) |
|--|---------------------------------|----------------------------------|
| (1)  | (2)                             | (3)                              |
| Switzerland  | 208 000 000,00                  | 9 332 850,00                     |
| Pakistan   | 1 746 525 340,00                | 130 052 288,93                   |
| Kamboja  | 164 180 392,00                  | 9 987 218,31                     |
| Croasia  | 0,00                            | 0,00                             |
| Bangladesh   | 77 477 000,00                   | 4 045 073,25                     |
| Lebanon  | 0,00                            | 0,00                             |
| Myanmar  | 65 347 000,00                   | 4 636 372,00                     |
| Turki  | 0,00                            | 0,00                             |
| Papua New Guinea                                   | 0,00                            | 0,00                             |
| Australia  | 0,00                            | 0,00                             |
| Egypt  | 0,00                            | 0,00                             |
| Nepal  | 0,00                            | 0,00                             |
| Panama   | 0,00                            | 0,00                             |
| Brazil   | 0,00                            | 0,00                             |
| Iran   | 0,00                            | 0,00                             |
| France   | 45 000 000,00                   | 4 781 700,00                     |
| Ukraina  | 0,00                            | 0,00                             |
| Belanda  | 77 000 000,00                   | 8 825 740,00                     |
| New Zealand  | 212 961 000,00                  | 16 031 675,81                    |
| Reunion  | 0,00                            | 0,00                             |

Lanjutan Tabel/*Continued Table* 13.15

| Negara Tujuan<br><i>Country of<br/>Destination</i> | Volume<br><i>Volume</i><br>(kg) | Nilai<br><i>Value</i><br>(US \$) |
|--|---------------------------------|----------------------------------|
| (1)  | (2)                             | (3)                              |
| Yunani   | 38 500 000,00                   | 2 464 000,00                     |
| <b>B Klinker</b>                                   |                                 |                                  |
| Bangladesh   | 0,00                            | 0,00                             |
| Sri Langka   | 0,00                            | 0,00                             |
| Austria  | 0,00                            | 0,00                             |
| Australia  | 0,00                            | 0,00                             |
| Bahamas  | 25 301 000,00                   | 832 135,00                       |
| Philippines  | 45 248 449,00                   | 2 903 526,39                     |
| <b>C Batu Besi/Biji Besi</b>                       |                                 |                                  |
| China  | 73 852 300,00                   | 4 145 889,03                     |
| Hongkong   | 414 222 000,00                  | 6 134 279,00                     |
| Malaysia   | 5 250 500,00                    | 302 861,50                       |
| Tanzania   | 0,00                            | 0,00                             |
| Bangladesh   | 0,00                            | 0,00                             |
| Samoa  | 0,00                            | 0,00                             |
| India  | 48 096,00                       | 62 400,00                        |
| Germany  | 162 000,00                      | 222 750,00                       |
| <b>D Pasir Sirkon</b>                              |                                 |                                  |
| China  | 11 225 170,00                   | 38 182 303,80                    |
| Taiwan   | 0,00                            | 0,00                             |
| Hongkong   | 385 270,00                      | 1 440 764,63                     |
| Jepang   | 160 320,00                      | 241 880,00                       |

Lanjutan Tabel/*Continued Table* 13.15

| Negara Tujuan<br><i>Country of<br/>Destination</i> | Volume<br><i>Volume</i><br>(kg) | Nilai<br><i>Value</i><br>(US \$) |
|--|---------------------------------|----------------------------------|
| (1)  | (2)                             | (3)                              |
| Iran   | 0,00                            | 0,00                             |
| Ukraina  | 0,00                            | 0,00                             |
| Singapore  | 0,00                            | 0,00                             |
| Thailand   | 250 250,00                      | 203 750,00                       |
| Netherland   | 0,00                            | 0,00                             |
| Inggris  | 81 162,00                       | 37 422,00                        |
| Jerman   | 1 541 268,00                    | 1 328 886,00                     |
| France   | 999 918,00                      | 1 084 671,00                     |
| Malaysia   | 1 500 500,00                    | 2 283 710,64                     |
| Spanyol  | 50 060,00                       | 75 500,00                        |
| Brazil   | 250 500,00                      | 341 715,88                       |
| India  | 2 061 216,00                    | 9 599 196,45                     |
| Turki  | 405 810,00                      | 1 229 512,50                     |
| Sri Lanka  | 100 200,00                      | 568 000,00                       |
| Jumlah/Total                                       | 140 391 742 782,00              | 7 483 232 713,14                 |

Sumber/ *Source* : Dinas Perdagangan Provinsi Kalimantan Selatan/ *Regional Office of Trading of Kalimantan Selatan Province*

**Tabel 13.16** Realisasi Ekspor Produk Lainnya Menurut Negara Tujuan, 2018  
*Table Actual Export of Other Product by State Destination, 2018*

| Negara Tujuan<br><i>Country of Destination</i> | Volume<br><i>Volume</i><br>(kg) | Nilai<br><i>Value</i><br>(US \$) |
|--|---------------------------------|----------------------------------|
| (1)  | (2)                             | (3)                              |
| <b>A. Arang</b>                                |                                 |                                  |
| Korea Selatan                                  | 2 765 365,00                    | 2 451 347,00                     |
| Jepang   | 324 392,50                      | 368 584,98                       |
| Singapore                                      | 0,00                            | 0,00                             |
| Malaysia                                       | 0,00                            | 0,00                             |
| United Arab Emirates                           | 0,00                            | 0,00                             |
| Taiwan   | 0,00                            | 0,00                             |
| Saudi Arabia                                   | 0,00                            | 0,00                             |
| <b>B Re Ekspor/ Alat-alat Berat</b>            |                                 |                                  |
| Singapore                                      | 0,00                            | 0,00                             |
| <i>Vietnam</i>                                 | 0,00                            | 0,00                             |
| <b>Malaysia</b>                                | 0,00                            | 0,00                             |
| Netherlands                                    | 0,00                            | 0,00                             |
| Mongolia                                       | 0,00                            | 0,00                             |
| Australia                                      | 0,00                            | 0,00                             |
| Bangladesh                                     | 0,00                            | 0,00                             |
| Taiwan   | 0,00                            | 0,00                             |
| Thailand                                       | 0,00                            | 0,00                             |
| China  | 0,00                            | 0,00                             |
| Finland  | 0,00                            | 0,00                             |

Lanjutan Tabel/Continued Table 13.16

| Negara Tujuan<br><i>Country of Destination</i> | Volume<br><i>Volume</i><br>(kg) | Nilai<br><i>Value</i><br>(US \$) |
|--|---------------------------------|----------------------------------|
| (1)  | (2)                             | (3)                              |
| <b>C. Daun Gulinggang</b>                      |                                 |                                  |
| Jepang   | 180 240,00                      | 848 870,68                       |
| Taiwan   | 0,00                            | 0,00                             |
| Saudi Arabia                                   | 12 096,00                       | 5 400,00                         |
| China  | 16 096,00                       | 24 600,00                        |
| <b>D Mesin/Peralatan Elektronik</b>            |                                 |                                  |
| Singapore                                      | 0,00                            | 0,00                             |
| China  | 10 750,00                       | 70 000,00                        |
| Malaysia                                       | 2 152,00                        | 25 800,00                        |
| United States                                  | 1 500,00                        | 18 500,00                        |
| <b>E Limbah Chipagathis</b>                    |                                 |                                  |
| Saudi Arabia                                   | 0,00                            | 0,00                             |
| Libya  | 0,00                            | 0,00                             |
| <b>F Batu Damar</b>                            |                                 |                                  |
| India  | 0,00                            | 0,00                             |
| Bangladesh                                     | 29 300,00                       | 9 120,00                         |
| <b>G Steel Palet</b>                           |                                 |                                  |
| Jepang   | 148 495,00                      | 99 005,79                        |
| <b>H Cinnamon Sticks</b>                       |                                 |                                  |
| Singapore                                      | 0,00                            | 0,00                             |

Lanjutan Tabel/*Continued Table* 13.16

| Negara Tujuan<br><i>Country of Destination</i> | Volume<br><i>Volume</i><br>(kg) | Nilai<br><i>Value</i><br>(US \$) |
|--|---------------------------------|----------------------------------|
| (1)  | (2)                             | (3)                              |
| Malaysia                                       | 518,00                          | 11 824,70                        |
| <b>I Daun Gacarton (Teh Hijau)</b>             |                                 |                                  |
| Brunei   | 0,00                            | 0,00                             |
| Ghana  | 5 508,95                        | 3 240,00                         |
| <b>J Spent Bleaching Earth</b>                 |                                 |                                  |
| Malaysia                                       | 6 450 588,00                    | 303 410,28                       |
| <b>K Photocopy Paper</b>                       |                                 |                                  |
| Amerika Serikat                                | 35 713,88                       | 61 732,94                        |
| <b>L Betel Nuts</b>                            |                                 |                                  |
| Singapore                                      | 31 800,00                       | 62 091,90                        |
| <b>M Kelapa(Coconut), Palm Kernel</b>          |                                 |                                  |
| Singapore                                      | 212 710,00                      | 1 465 678,30                     |
| <b>O Alas Kaki</b>                             |                                 |                                  |
| Amerika Serikat                                | 433,16                          | 5 038,80                         |
| <b>P Tisu Toilet/Tisu Facial</b>               |                                 |                                  |
| Amerika Serikat                                | 53 133,00                       | 248 238,92                       |
| <b>Jumlah/Total</b>                            | <b>10 280 791,49</b>            | <b>6 082 484,29</b>              |

Sumber/ *Source* : Dinas Perdagangan Provinsi Kalimantan Selatan/ *Regional Office of Trading of Kalimantan Selatan Province*

**Tabel 13.17** Volume dan Nilai Impor Menurut Negara Asal di Provinsi Kalimantan Selatan, 2017 dan 2018  
*Volume and Value of Imports by Country of Origin in Kalimantan Selatan Province, 2017 and 2018*

| Negara Asal<br><i>Country of Origin</i> | Volume Impor<br><i>Import Volume (Ton)</i> |           | Nilai CIF<br><i>CIF Value (000 US \$)</i> |           |
|---|--|-----------|---|-----------|
|   | 2017                                       | 2018      | 2017                                      | 2018      |
| (1)                                     | (2)  | (3)       | (4)                                       | (5)       |
| Malaysia                                | 14 481,61                                  | 12 512,09 | 21 317,40                                 | 33 886,59 |
| Filiphina                               | 0,00                                       | 0,01      | 0,12                                      | 0,07      |
| Sngapura                                | 5 622,18                                   | 3 183,68  | 10 330,23                                 | 5 047,12  |
| Thailand                                | 81 489,28                                  | 65 000,04 | 3 087,14                                  | 2 448,40  |
| Vietnam                                 | 8 253,80                                   | 21 684,53 | 5 032,09                                  | 8 314,40  |
| Hngkong                                 | 67,54                                      | 0,07      | 2,60                                      | 6,51      |
| India                                   | 5 980,88                                   | 6 783,83  | 1 880,51                                  | 1 837,81  |
| <i>Japan</i>                            | 5 224,35                                   | 4 661,18  | 12 080,90                                 | 5 256,31  |
| Korea Selatan                           | 22 444,07                                  | 5 969,53  | 46 693,76                                 | 34 378,97 |
| RRC                                     | 17 490,90                                  | 31 245,10 | 55 422,81                                 | 46 963,81 |
| Taiwan                                  | 1 379,75                                   | 3 505,20  | 4 140,42                                  | 11 161,07 |
| Cameroon                                | 0,00                                       | 0,00      | 0,00                                      | 0,00      |
| New Zealand                             | 51,92                                      | 442,95    | 104,37                                    | 395,82    |
| United States Of<br>America             | 1 615,88                                   | 1 191,89  | 2 016,34                                  | 1 259,19  |
| United Kingdom                          | 70,23                                      | 0,59      | 608,68                                    | 43,87     |
| Jerman                                  | 5 674,64                                   | 3 562,80  | 55 523,44                                 | 5 149,99  |
| Belgia                                  | 177,18                                     | 72,16     | 914,10                                    | 269,14    |

Lanjutan Tabel/Continued Table 13.17

| Negara Asal<br>Country of Origin | Volume Impor<br>Import Volume (Ton) |                   | Nilai CIF<br>CIF Value (000 US \$) |                   |
|----------------------------------|-------------------------------------|-------------------|------------------------------------|-------------------|
|                                  | 2017                                | 2018              | 2017                               | 2018              |
| (1)                              | (2)                                 | (3)               | (4)                                | (5)               |
| Italy                            | 46,82                               | 148,30            | 311,07                             | 1 107,41          |
| Denmark                          | 0,00                                | 0,00              | 0,00                               | 0,00              |
| Spanyol                          | 1,99                                | 1,86              | 10,94                              | 14,90             |
| Polandia                         | 0,01                                | 0,30              | 0,70                               | 6,78              |
| Finlandia                        | 153,29                              | 3 298,22          | 3 020,63                           | 62 211,08         |
| Turkei                           | 1,39                                | 0,01              | 0,54                               | 0,25              |
| Kongo                            | 0,00                                | 0,00              | 0,00                               | 0,00              |
| Kanada                           | 1 783,75                            | 2 698,03          | 1 217,67                           | 2 424,68          |
| Brazil                           | 0,11                                | 0,00              | 1,22                               | 0,18              |
| Panama                           | 0,00                                | 0,00              | 0,00                               | 0,00              |
| Belanda                          | 5,64                                | 0,04              | 8,01                               | 4,10              |
| Perancis                         | 1 326,93                            | 200,99            | 10 786,90                          | 1 707,52          |
| Swedia                           | 3,79                                | 486,71            | 24,75                              | 378,93            |
| Ukraina                          | 25,53                               | 0,00              | 82,31                              | 0,00              |
| <b>Jumlah/Total</b>              | <b>173 373,45</b>                   | <b>166 650,10</b> | <b>234 619,67</b>                  | <b>224 274 88</b> |

Sumber/ Source : Kantor Perwakilan Bank Indonesia Wilayah II Kalimantan/Bank Indonesia Representation Office Region II Kalimantan



**Tabel** 13.18 Volume dan Nilai Impor Menurut Pelabuhan Bongkar di Provinsi Kalimantan Selatan, 2017 dan 2018  
**Table** *Volume and Value of Imports by Port of Unloading in Kalimantan Selatan Province, 2017 and 2018*

|   | Pelabuhan Bongkar<br><i>Port of Unloading</i> | Volume<br><i>Volume</i><br>(Ton) |            |
|---|---|----------------------------------|------------|
|   |   | 2017                             | 2018       |
|   | (1)   | (2)                              | (3)        |
| 1 | 100100 - KPPBC<br>TMP B BANJARMASIN           | 143 293,42                       | 148 131,14 |
| 2 | 100200 - KPPBC TMP C<br>KOTABARU              | 624,80                           | 432,10     |
|   | Jumlah/Total                                  | 143 918,22                       | 148 563,24 |

<https://kalsel.bps.go.id>

Lanjutan Tabel/*Continued Table* 13.18

| Pelabuhan Bongkar<br><i>Port of Unloading</i> |                                     | Nilai<br><i>Value</i><br>(000 US \$) |            |
|---|-------------------------------------|--------------------------------------|------------|
|   |                                     | 2017                                 | 2018       |
| (1)   |                                     | (4)                                  | (5)        |
| 1   | 100100 - KPPBC<br>TMP B BANJARMASIN | 228 655,44                           | 220 758,11 |
| 2   | 100200 - KPPBC TMP C KO-<br>TABARU  | 57,28                                | 59,82      |
| Jumlah/Total                                  |                                     | 228 712,72                           | 220 817,93 |

Sumber/ *Source*: Kantor Perwakilan Bank Indonesia Wilayah II Kalimantan/*Bank Indonesia Representation Office Region II Kalimantan*

**Tabel 13.19** Persediaan, Pengadaan dan Penyaluran Beras Dolog di Provinsi Kalimantan Selatan, 2014-2018  
**Table** *Stocks, Supply and Distribution of Rice in Logistic Warehouse Office in Kalimantan Selatan Province, 2014-2018*

| Pelabuhan/<br><i>Port</i>                         | 2014   | 2015    | 2016   |
|---|--------|---------|--------|
| (1)   | (2)    | (3)     | (4)    |
| <b>Persediaan awal/<br/><i>Previous Stock</i></b> | 25 144 | 8 727   | 3 295  |
| Pemasukan/ <i>Incoming</i>                        | 22 260 | 409 543 | 72 677 |
| Persediaan yang dikuasai/ <i>Fixed Stock</i>      | 47 404 | 58 270  | 75 973 |
| Penyaluran/<br><i>Distribution</i>                | 38 676 | 54 975  | 59 244 |
| Persediaan Akhir/<br><i>Final Stock</i>           | 8 728  | 3 295   | 16 728 |

<https://kalsel.bps.go.id>

Lanjutan Tabel/*Continued Table 13.19*

| Pelabuhan/<br><i>Port</i>                         | 2017   | 2018   |
|---|--------|--------|
| (1)   | (5)    | (6)    |
| <b>Persediaan awal/<br/><i>Previous Stock</i></b> | 25 144 | 8 727  |
| Pemasukan/ <i>Incoming</i>                        | 22 260 | 49 543 |
| Persediaan yang<br>dikuasai/ <i>Fixed Stock</i>   | 47 404 | 58 270 |
| Penyaluran/<br><i>Distribution</i>                | 38 676 | 54 975 |
| Persediaan Akhir/<br><i>Final Stock</i>           | 8 728  | 3 295  |

Sumber/ *Source* : Perum Bulog Kalimantan Selatan/*Logistic Warehouse Office of Kalimantan Selatan*



# SISTEM NERACA NASIONAL

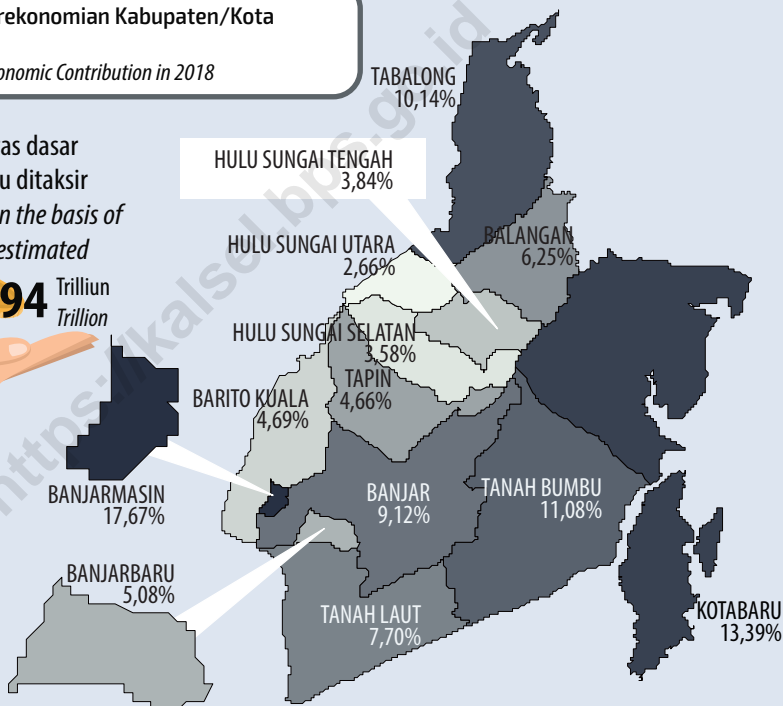
## SYSTEM OF NATIONAL ACCOUNTS

Kontribusi Perekonomian Kabupaten/Kota  
Tahun 2018

Regency / City Economic Contribution in 2018

Nilai PDRB atas dasar  
Harga Berlaku ditaksir  
GRDP value on the basis of  
Valid Price is estimated

Rp**171,94** Trillion  
Trillion



### 4 KONTRIBUSI SEKTOR DOMINAN / 4 DOMINANT SECTOR CONTRIBUTION



**20,61 %**

Sektor Pertambangan dan Penggalian  
Mining and Quarrying Sector



**14,00 %**

Sektor Industri Pengolahan  
Manufacturing Industry Sector



**14,39 %**

Sektor Pertanian, Kehutanan, dan Perikanan  
Agriculture, Forestry and Fisheries Sector



**10,01 %**

Sektor Perdagangan Besar dan Eceran; dan Reparasi Mobil dan Motor/  
Wholesale and retail sector; and Car and Motorcycle Repair



**PENJELASAN TEKNIS**

1. Penghitungan statistik neraca nasional mengikuti buku petunjuk yang diterbitkan oleh Perserikatan Bangsa Bangsa (PBB) dikenal sebagai Sistem Neraca Nasional (SNN). SNN adalah rekomendasi internasional tentang bagaimana menyusun ukuran aktivitas ekonomi yang sesuai dengan standar neraca baku yang didasarkan pada prinsip-prinsip ekonomi. Rekomendasi yang dimaksud dinyatakan dalam sekumpulan konsep, definisi, klasifikasi, dan aturan neraca yang disepakati secara internasional dalam mengukur indikator tertentu seperti Produk Domestik Bruto (PDB). Salah satu bentuk adaptasi pencatatan statistik nasional adalah melakukan perubahan tahun dasar PDB Indonesia dari tahun 2000 ke 2010. Perubahan tahun dasar PDB dilakukan seiring dengan mengadopsi rekomendasi PBB yang tertuang dalam Sistem Neraca Nasional 2008 (SNA 2008).
2. Produk Domestik Bruto pada tingkat nasional serta Produk Domestik Regional Bruto (PDRB) pada tingkat regional (provinsi) menggambarkan kemampuan suatu wilayah untuk menciptakan nilai tambah pada suatu waktu tertentu. Untuk menyusun PDB maupun PDRB digunakan 2 pendekatan, yaitu lapangan usaha dan pengeluaran. Keduanya menyajikan komposisi data nilai tambah dirinci menurut sumber kegiatan ekonomi (lapangan usaha) dan menurut komponen penggunaannya. PDB maupun PDRB dari sisi lapangan usaha merupakan penjumlahan seluruh komponen nilai tambah bruto yang

**TECHNICAL NOTES**

1. *The method used to estimate national accounts statistics is based on the standard guidelines formed by United Nation known as System of National Accounts (SNA). SNA is the internationally agreed standard set of recommendations on how to compile measures of economic activity in accordance with strict accounting conventions based on economic principles. The recommendations are expressed in term of a set of concepts, definitions, classifications and accounting rules that comprise the internationally agreed standard for measuring indicators such as Gross Domestic Product (GDP). One of the improvement in the national statistical system is to rebase GDP form base year 2000 to 2010 in order to capture current economic condition. It is in line with the United Nations (UN) recommendation on 2008 SNA.*
2. *The basic measure of the value added arising from economic activity is known as Gross Domestic Product at the national level and Gross Regional Domestic Product (GRDP) at the regional level (provinces/regencies/municipalities). To compile these statistics, two approaches have been used, i.e. “production approach” and “expenditure approach”. The first approach is to measure value added produced by various kinds of economic activities, while the second approach is to measure final uses of the country’s output. In other words, GDP/GRDP is the sum of total value added produced by all*



mampu diciptakan oleh sektor-sektor ekonomi atas berbagai aktivitas produksinya. Sedangkan dari sisi pengeluaran menjelaskan tentang penggunaan dari nilai tambah tersebut.

3. PDRB menurut lapangan usaha mengalami perubahan klasifikasi dari 9 sektor menjadi 17 lapangan usaha. PDRB menurut lapangan usaha dirinci menurut total nilai tambah dari seluruh sektor ekonomi yang mencakup lapangan usaha Pertanian, Kehutanan, dan Perikanan; Pertambangan dan Penggalian; Industri Pengolahan; Pengadaan Listrik dan Gas; Pengadaan Air, Pengelolaan Sampah, Limbah dan Daur Ulang; Konstruksi; Perdagangan Besar dan Eceran, Reparasi Mobil dan Sepeda Motor; Transportasi dan Pergudangan; Penyediaan Akomodasi dan Makan Minum; Informasi dan Komunikasi; Jasa Keuangan dan Asuransi; Real Estat; Jasa Perusahaan; Administrasi Pemerintahan, Pertahanan dan Jaminan Sosial Wajib; Jasa Pendidikan; Jasa Kesehatan dan Kegiatan Sosial; dan Jasa lainnya.

4. PDRB menurut pengeluaran mengalami perubahan klasifikasi dimana pengeluaran konsumsi Lembaga Non Profit yang Melayani Rumah Tangga (LNPR) yang sebelumnya termasuk bagian dari pengeluaran konsumsi rumah tangga menjadi komponen terpisah. Sehingga klasifikasi PDRB menurut pengeluaran dirinci menjadi 7 komponen yaitu komponen pengeluaran konsumsi rumah tangga, pengeluaran konsumsi LNPR, pengeluaran konsumsi pemerintah, pembentukan modal

*economic industries (activities) and the way of using it.*

3. *GRDP by industry classification changes from 9 sectors to 17 industries. GRDP by industry is classified by types of economic activities such as Agriculture, Forestry and Fishing; Mining and Quarrying; Manufacturing; Electricity and Gas; Water supply, Sewerage, Waste Management and Remediation Activities; Construction; Wholesale and Retail Trade; Repair of Motor Vehicles and Motorcycles; Transportation and Storage; Accommodation and Food Service Activities; Information and Communication; Financial and Insurance Activities; Real Estate Activities; Business Activities; Public Administration; Defence and Compulsory Social Security; Education; Human Health and Social Work Activities; and Other Services Activities.*

4. *GRDP by expenditure classification changes where consumption expenditure Non-profit Institutions Serving Households (NPISH) previously included as part of household consumption expenditure is taken out into separate component. So that, GDP by type of expenditures is classified into: household consumption expenditure, NPISH consumption expenditure, government consumption expenditure, gross fixed capital formation, changes in inventories, exports of goods and*

tetap bruto, perubahan inventori, ekspor barang dan jasa, dan impor barang dan jasa.

*services, and imports of goods and services.*

5. Pengeluaran konsumsi rumah tangga mencakup berbagai pengeluaran konsumsi akhir rumah tangga atas barang dan jasa untuk memenuhi kebutuhan individu ataupun kelompok secara langsung. Pengeluaran rumah tangga di sini mencakup makanan dan minuman selain restoran; pakaian, alas kaki dan jasa perawatannya; perumahan dan perlengkapan rumah tangga; kesehatan dan pendidikan; transportasi dan komunikasi; restoran dan hotel serta lainnya.

5. *Household consumption expenditures consist of expenditures incurred by households, which are used for both individual or collective needs. Household consumptions are classified into food and beverages other than restaurants; clothing, footwear, and related maintenance services; housing and household equipment; health and education; transport and communication; restaurants and hotels; and others.*

6. Pengeluaran Konsumsi Pemerintah terdiri dari Pengeluaran Konsumsi Individu dan Pengeluaran Konsumsi Kolektif. Barang dan jasa individu merupakan barang dan jasa privat, dimana ciri-ciri barang privat adalah a) *Scarcity*, yaitu ada kelangkaan/keterbatasan dalam jumlah; b) *Excludable consumption*, yaitu konsumsi suatu barang dapat dibatasi hanya pada mereka yang memenuhi persyaratan tertentu (biasanya harga); c) *Rivalrous competition*, yaitu konsumsi oleh satu konsumen akan mengurangi atau menghilangkan kesempatan pihak lain untuk melakukan hal serupa. Contoh barang dan jasa yang dihasilkan pemerintah dan tergolong sebagai barang dan jasa individu adalah jasa pelayanan kesehatan pemerintah di rumah sakit/puskesmas dan jasa pendidikan di sekolah/universitas negeri. Sedangkan barang dan jasa kolektif ekuivalen dengan barang publik yang memiliki ciri a) *Non rivalry*, yaitu penggunaan satu

6. *Government consumption expenditure consists of Individual Consumption Expenditure and Collective Consumption Expenditure. Individual goods and services are private goods and services, which the characteristics of private goods is a) Scarcity, that there is a scarcity/limited in number; b) Excludable consumption, the consumption of goods can be limited only to those who meet certain requirements (usually the price); c) Rivalrous competition, ie consumption by the consumer will reduce or eliminate the chance of another party to do so. Examples of goods and services produced by government and classified as goods and services of individuals is the government health services in hospitals/health centers and education services in schools/universities. Collective goods and services equivalent to public goods characterized by a) Non-rivalry, namely the use of a consumer for an item does not*

konsumen terhadap suatu barang tidak mengurangi kesempatan konsumen lain untuk juga mengkonsumsi barang tersebut; b) *Non excludable*, yaitu apabila suatu barang publik tersedia, maka tidak ada yang dapat menghalangi siapapun untuk memperoleh manfaat dari barang tersebut atau dengan kata lain setiap orang memiliki akses ke barang tersebut. Contoh barang dan jasa yang dihasilkan pemerintah dan tergolong sebagai barang dan jasa kolektif adalah jasa pertahanan yang dilakukan TNI dan keamanan yang dilakukan kepolisian.

*reduce the chance of another consumer to also consume goods; b) Non-excludable, i.e. when a public good available, then nothing can hinder anyone to benefit from the goods or in other words everyone has access to the goods. Examples of goods and services produced by government and classified as collective goods and services is carried military defense services and the police's security.*

7. Pembentukan Modal Tetap Bruto (PMTB) mencakup pengadaan, pembuatan, dan pembelian barang modal. Barang modal dimaksud adalah barang-barang yang digunakan untuk proses produksi, tahan lama atau yang mempunyai umur pemakaian lebih dari satu tahun seperti bangunan, mesin-mesin dan alat angkut. Termasuk pula di sini perbaikan besar (berat) yang sifatnya memperpanjang umur atau mengubah bentuk atau kapasitas barang modal tersebut. Pengeluaran barang modal untuk keperluan militer juga dicakup sebagai PMTB. Klasifikasi komponen PMTB dibagi menjadi 6 sub komponen yaitu Konstruksi; Mesin dan Peralatan; Kendaraan; Peralatan Lainnya; *Cultivated Biological Resources* (CBR) dan Produk Kekayaan Intelektual.

7. *Gross Fixed Capital Formation (GFCF) includes procurement, manufacture, and the purchase of capital goods. Capital goods are goods which are used for the production process, durable or have a service life of more than one year such as buildings, machinery, and transportation equipment. Including here: huge improvement that are to extend the life or changing the shape or the capacity of the capital goods. Capital expenditures for military purposes are also covered as GFCF. GFCF component are classified into six sub-components: Construction; Machinery and Equipment; vehicle; Other equipment; Cultivated Biological Resources (CBR) and Intellectual Property Product.*

8. Ekspor barang dan jasa merupakan transaksi perdagangan barang dan jasa dari penduduk (residen) ke bukan penduduk (nonresiden). Impor barang dan jasa adalah transaksi perdagangan dari bukan

8. *Exports of goods and services consist of transactions of goods and services from residents to non-residents. Imports of goods and services consist of transaction of goods and services from non-*

penduduk ke penduduk. Ekspor atau impor barang terjadi pada saat terjadi perubahan hak kepemilikan barang antara penduduk dengan bukan penduduk (dengan atau tanpa perpindahan fisik barang tersebut). Pada PDB dengan tahun dasar 2010, ekspor dan impor barang dirinci menjadi nonmigas dan migas.

9. Produk Domestik Bruto maupun agregat turunannya disajikan dalam 2 (dua) versi penilaian, yaitu atas dasar "harga berlaku" dan atas dasar "harga konstan". Disebut sebagai harga berlaku karena seluruh agregat dinilai dengan menggunakan harga pada tahun berjalan, sedangkan harga konstan penilaiannya didasarkan kepada harga satu tahun dasar tertentu, dalam publikasi ini digunakan harga tahun 2010.

10. Laju pertumbuhan Produk Domestik Regional Bruto diperoleh dari perhitungan PDRB atas dasar harga konstan. Diperoleh dengan cara mengurangi nilai PDRB pada tahun ke-n terhadap nilai pada tahun ke n-1 (tahun sebelumnya), dibagi dengan nilai pada tahun ke n-1, dikalikan dengan 100 persen. Laju pertumbuhan menunjukkan perkembangan agregat pendapatan dari satu waktu tertentu terhadap waktu sebelumnya.

*residents to residents. Exports and imports of goods occur when there are changes in ownership of goods between residents and non-residents (with or without physical movements of goods across frontiers). On the GDP at 2010 basic year, exports and imports of goods specified into non oil and gas and oil and gas.*

9. *GDP and its aggregations are presented in two forms: at current market prices and at constant base year market prices. In presenting current market prices, all aggregates are valued at current market prices, while base year constant market prices are shown by valuing all aggregates at fixed base year prices. Year of 2010 is used as the base year in this publication.*

10. *Growth rate of Gross Regional Domestic Product is derived from GRDP at constant market prices. It is obtained by subtracting the value of GRDP year n with the value of GRDP year n-1, divided by the value of GRDP year n-1 then multiplied by 100 percent. The growth rate of GRDP explains the income growth during the given period.*

## ULASAN

Kinerja perekonomian Kalimantan Selatan selama tahun 2018 mengalami penurunan dibandingkan tahun 2017. Hal ini ditunjukkan dengan laju pertumbuhan tahun 2018 yang sebesar 5,13 persen (yoy), menurun dibandingkan tahun sebelumnya yang mencapai 5,29 persen. Sektor-sektor dominan masih berperan dalam menyumbang pertumbuhan Kalimantan Selatan. Sektor yang memberikan sumber terbesar pada pertumbuhan ekonomi Kalimantan Selatan adalah sektor pertambangan, sektor pertanian, dan sektor industri.

Nilai PDRB Kalimantan Selatan atas dasar harga berlaku tahun 2018 mencapai 171,93 triliun rupiah bertambah 12,34 triliun rupiah dibanding tahun 2017 yang tercatat 159,59 triliun rupiah. Sedangkan berdasarkan harga konstan mencapai 128,11 triliun rupiah atau bertambah 6,25 triliun rupiah dibanding tahun 2017 yang tercatat 121,86 triliun rupiah.

## DESCRIPTION

*South Kalimantan's economic performance during 2018 has decreased compared to 2017. This is indicated by the growth rate in 2018 which reached 5.13 percent (yoy), an decreased compared to the previous year which reached 5.29 percent. The dominant sectors still play a role in contributing to the growth of South Kalimantan. The sectors that provide the largest source of economic growth in South Kalimantan are the mining sector, the agricultural sector, and the industrial sector.*

*The value of South Kalimantan's GRDP based on current prices in 2018 reached 171.93 trillion rupiahs, an increase 12.34 trillion rupiahs compared to 2017 which recorded 159.59 trillion rupiahs. While based on constant prices reaching 128.11 trillion rupiahs or an increase of 6.25 trillion rupiahs compared to 2017 which recorded 121.86 trillion rupiahs.*

**14 PRODUK DOMESTIK REGIONAL BRUTO/GROSS REGIONAL DOMESTIC PRODUCT**

**14.1 PDRB PROVINSI/GRDP OF PROVINCE**

**Tabel 14.1.1** Produk Domestik Regional Bruto Atas Dasar Harga Berlaku Menurut Lapangan Usaha di Provinsi Kalimantan Selatan (juta rupiah), 2014–2018  
*Gross Regional Domestic Product at Current Market Prices by Industry in Kalimantan Selatan Province (million rupiahs), 2014–2018*

| Lapangan Usaha<br><i>Industry</i>  | 2014         | 2015         | 2016         | 2017         | 2018         |
|--|--------------|--------------|--------------|--------------|--------------|
| (1)  | (2)          | (3)          | (4)          | (5)          | (6)          |
| <b>A</b> Pertanian, Kehutanan, dan Perikanan<br><i>Agriculture, Forestry, and Fishing</i>                                  | 18 752 976,7 | 20 559 267,0 | 21 793 561,0 | 23 259 501,6 | 24 749 813,7 |
| 1 Pertanian, Peternakan, Perburuan, dan Jasa Pertanian<br><i>Agriculture, Livestock, Hunting, and Agriculture Services</i> | 13 767 009,2 | 14 698 615,3 | 15 325 465,9 | 16 102 291,0 | 16 689 651,1 |
| a. Tanaman Pangan/ <i>Food Crops</i>   | 5 465 077,50 | 6 235 698,3  | 6 924 952,6  | 7 168 701,0  | 7 511 391,2  |
| b. Tanaman Hortikultura/ <i>Horticultural Crops</i>  | 196 276,5    | 221 732,8    | 239 972,1    | 250 847,7    | 262 513,5    |
| c. Tanaman Perkebunan/ <i>Plantation Crops</i>   | 6 154 804,4  | 6 035 552,8  | 5 775 250,8  | 6 099 748,8  | 6 138 576,7  |
| d. Peternakan/ <i>Livestock</i>  | 1 596 834,7  | 1 805 737,7  | 1 956 268,2  | 2 125 584,5  | 2 286 618,6  |
| e. Jasa Pertanian dan Perburuan/ <i>Agriculture Services and Hunting</i>   | 354 016,1    | 399 893,9    | 429 022,1    | 457 409,0    | 490 551,2    |
| 2 Kehutanan dan Penebangan Kayu/ <i>Forestry and Logging</i>   | 706 467,7    | 751 009,5    | 763 342,3    | 739 851,9    | 758 758,7    |
| 3 Perikanan/ <i>Fishing</i>  | 4 279 499,8  | 5 109 642,2  | 5 704 752,7  | 6 417 358,7  | 7 301 404,0  |
| <b>B</b> Pertambangan dan Penggalian/ <i>Mining and Quarrying</i>  | 34 434 082,9 | 31 304 929,6 | 30 650 347,1 | 33 121 191,7 | 35 436 208,2 |
| 1 Pertambangan Minyak, Gas, dan Panas Bumi<br><i>Crude Petroleum, Natural Gas, and Geothermal</i>                          | 985 226,6    | 916 602,7    | 891 338,1    | 889 975,6    | 948 054,8    |
| 2 Pertambangan Batubara dan Lignit/ <i>Coal and Lignite Mining</i>   | 31 707 283,3 | 28 456 430,5 | 27 763 323,0 | 30 082 452,2 | 32 227 167,6 |
| 3 Pertambangan Bijih Logam/ <i>Iron Ore Mining</i>   | 827 689,0    | 881 242,0    | 883 219,9    | 916 283,2    | 896 441,3    |
| 4 Pertambangan dan Penggalian Lainnya/ <i>Other Mining and Quarrying</i>   | 913 884,0    | 1 050 654,4  | 1 112 466,1  | 1 232 480,7  | 1 364 544,5  |
| <b>C</b> Industri Pengolahan/ <i>Manufacturing</i>   | 16 563 933,7 | 18 599 680,8 | 20 732 754,8 | 22 945 825,2 | 24 062 836,8 |
| 1 Industri Batubara dan Pengilangan Migas<br><i>Manufacture of Coal and Refined Petroleum Products</i>                     | 0,0          | 0,0          | 0,0          | 0,0          | 0,0          |
| 2 Industri Makanan dan Minuman/ <i>Manufacture of Food Products and Beverages</i>  | 10 494 698,0 | 12 107 107,3 | 13 913 427,2 | 15 570 093,2 | 16 386 454,8 |
| 3 Industri Pengolahan Tembakau/ <i>Manufacture of Tobacco Products</i>   | 0,0          | 0,0          | 0,0          | 0,0          | 0,0          |
| 4 Industri Tekstil dan Pakaian Jadi/ <i>Manufacture of Textiles and Wearing Apparel</i>                                    | 128 455,1    | 146 881,0    | 161 749,5    | 182 038,9    | 204 382,2    |

## GROSS REGIONAL DOMESTIC PRODUCT

Lanjutan Tabel/Continued Table 14.1.1

|    | Lapangan Usaha<br>Industry  | 2014        | 2015        | 2016        | 2017        | 2018        |
|----|---|-------------|-------------|-------------|-------------|-------------|
|    | (1)   | (2)         | (3)         | (4)         | (5)         | (6)         |
| 5  | Industri Kulit, Barang dari Kulit, dan Alas Kaki<br><i>Manufacture of Leather and Related Products, and Footwear</i>  | 0,0         | 0,0         | 0,0         | 0,0         | 0,0         |
| 6  | Industri Kayu, Barang dari Kayu dan Gabus, dan Barang Anyaman dari Bambu, Rotan, dan Sejenisnya/ <i>Manufacture of Wood and Products of Wood and Cork, and Articles of Straw and Plaiting Materials</i>   | 1 388 075,8 | 1 490 537,2 | 1 616 496,1 | 1 725 799,1 | 1 870 502,6 |
| 7  | Industri Kertas dan Barang dari Kertas; Percetakan dan Reproduksi Media Rekaman/ <i>Manufacture of Paper and Paper Products; Printing and Reproduction of Recorded Media</i>                              | 125 158,5   | 138 788,9   | 145 815,5   | 152 574,1   | 163 925,8   |
| 8  | Industri Kimia, Farmasi, dan Obat Tradisional<br><i>Manufacture of Chemicals, Pharmaceuticals, and Botanical Products</i>   | 385 316,6   | 421 988,2   | 444 860,4   | 469 688,4   | 485 968,7   |
| 9  | Industri Karet; Barang dari Karet dan Plastik<br><i>Manufacture of Rubber; Rubber Products and Plastics Products</i>  | 2 210 388,2 | 2 290 449,7 | 2 310 443,7 | 2 569 164,4 | 2 559 058,9 |
| 10 | Industri Barang Galian bukan Logam<br><i>Manufacture of Other Non-Metallic Mineral Products</i>   | 1 450 532,6 | 1 589 592,1 | 1 701 280,8 | 1 801 256,5 | 1 906 838,3 |
| 11 | Industri Logam Dasar/ <i>Manufacture of Basic Metals</i>  | 2 763,0     | 1 314,6     | 0,0         | 0,0         | 0,0         |
| 12 | Industri Barang Logam; Komputer, Barang Elektronik, Optik; dan Peralatan Listrik<br><i>Manufacture of Fabricated Metal Products; Electronic, Computer, and Optical Products; and Electrical Equipment</i> | 77 944,4    | 85 001,0    | 90 010,7    | 96 961,7    | 100 570,8   |
| 13 | Industri Mesin dan Perlengkapan/ <i>Manufacture of Machinery and Equipment</i>  | 5 542,0     | 5 880,4     | 6 189,4     | 6 372,2     | 6 723,6     |
| 14 | Industri Alat Angkutan/ <i>Manufacture of Transport Equipment</i>   | 151 649,5   | 163 058,7   | 171 416,7   | 187 756,0   | 182 720,0   |
| 15 | Industri Furnitur/ <i>Manufacture of Furniture</i>  | 70 135,6    | 77 714,5    | 83 746,1    | 89 876,2    | 97 937,5    |
| 16 | Industri Pengolahan Lainnya; Jasa Reparasi dan Pemasangan Mesin dan Peralatan/ <i>Other Manufacturing; Repair and Installation of Machinery and Equipment</i>   | 73 274,3    | 81 367,1    | 87 318,8    | 94 244,6    | 97 753,6    |

Lanjutan Tabel/Continued Table 14.1.1

| Lapangan Usaha<br>Industry |  | 2014         | 2015         | 2016         | 2017         | 2018         |
|----------------------------|--|--------------|--------------|--------------|--------------|--------------|
| (1)                        |  | (2)          | (3)          | (4)          | (5)          | (6)          |
| D                          | Pengadaan Listrik dan Gas/ <i>Electricity and Gas</i>  | 89 221,1     | 138 707,7    | 176 434,7    | 206 910,4    | 237 274,8    |
| 1                          | Ketenagalistrikan/ <i>Electricity</i>  | 82 982,6     | 131 392,6    | 168 359,9    | 198 091,6    | 227 519,7    |
| 2                          | Pengadaan Gas dan Produksi Es/ <i>Manufacture of Gas and Production of Ice</i>   | 6 238,5      | 7 315,1      | 8 074,9      | 8 818,8      | 9 755,1      |
| E                          | Pengadaan Air; Pengelolaan Sampah, Limbah, dan Daur Ulang<br><i>Water Supply; Sewerage, Waste Management, and Remediation Activities</i>     | 478 540,4    | 533 925,4    | 582 356,7    | 645 162,4    | 713 924,0    |
| F                          | Konstruksi/ <i>Construction</i>  | 9 191 510,7  | 10 626 761,5 | 11 435 786,3 | 12 393 793,7 | 13 675 860,6 |
| G                          | Perdagangan Besar dan Eceran; Reparasi Mobil dan Sepeda Motor<br><i>Wholesale and Retail Trade; Repair of Motor Vehicles and Motorcycles</i> | 10 741 092,3 | 12 400 193,5 | 13 749 372,7 | 15 483 032,4 | 17 213 459,4 |
| 1                          | Perdagangan Mobil, Sepeda Motor dan Reparasinya<br><i>Wholesale and Retail Trade and Repair of Motor Vehicles and Motorcycles</i>            | 1 742 065,4  | 1 963 428,3  | 2 115 028,2  | 2 250 212,9  | 2 389 374,9  |
| 2                          | Perdagangan Besar dan Eceran, Bukan Mobil dan Sepeda Motor<br><i>Wholesale and Retail Trade Except of Motor Vehicles and Motorcycles</i>     | 8 999 027,0  | 10 436 765,2 | 11 634 344,5 | 13 232 819,5 | 14 824 084,5 |
| H                          | Transportasi dan Pergudangan/<br><i>Transportation and Storage</i>   | 7 491 669,2  | 8 547 114,8  | 9 387 063,4  | 10 345 465,6 | 11 387 160,0 |
| 1                          | Angkutan Rel/ <i>Railways Transport</i>  | 0,0          | 0,0          | 0,0          | 0,0          | 0,0          |
| 2                          | Pengadaan Gas dan Produksi Es/ <i>Manufacture of Gas and Production of Ice</i>   | 2 944 272,0  | 3 220 595,8  | 3 543 088,8  | 3 909 669,1  | 4 309 624,8  |
| 3                          | Angkutan Laut/ <i>Sea Transport</i>  | 2 208 440,0  | 2 567 015,4  | 2 798 877,7  | 3 093 504,1  | 3 405 575,4  |
| 4                          | Angkutan Sungai, Danau, dan Penyeberangan/ <i>River, Lake, and Ferry Transport</i>   | 467 102,4    | 549 738,5    | 603 088,8    | 643 439,4    | 690 421,8    |
| 5                          | Angkutan Udara/ <i>Air Transport</i>   | 1 211 434,5  | 1 425 201,3  | 1 584 152,8  | 1 751 791,2  | 1 937 442,3  |
| 6                          | Pergudangan dan Jasa Penunjang Angkutan; Pos dan Kurir<br><i>Warehousing and Support Services for Transportation; Postal and Courier</i>     | 660 420,3    | 784 563,7    | 857 855,1    | 947 061,7    | 1 044 095,8  |
| I                          | Penyediaan Akomodasi dan Makan Minum/ <i>Accommodation and Food Service Activities</i>   | 2 369 569,6  | 2 648 831,1  | 2 869 528,3  | 3 143 536,3  | 3 463 666,1  |
| 1                          | Penyediaan Akomodasi/ <i>Accommodation</i>   | 382 754,4    | 406 458,1    | 440 206,8    | 483 410,7    | 530 235,9    |
| 2                          | Penyediaan Makan Minum/ <i>Food and Beverage Service Activities</i>  | 1 986 815,2  | 2 242 373,0  | 2 429 321,6  | 2 660 125,6  | 2 933 430,3  |



# GROSS REGIONAL DOMESTIC PRODUCT

Lanjutan Tabel/Continued Table 14.1.1

| Lapangan Usaha<br>Industry   |   | 2014                 | 2015                 | 2016                 | 2017                 | 2018                 |
|--|---|----------------------|----------------------|----------------------|----------------------|----------------------|
| (1)  |   | (2)                  | (3)                  | (4)                  | (5)                  | (6)                  |
| J  | Informasi dan Komunikasi/ <i>Information and Communication</i>  | 4 075 740,3          | 4 504 562,6          | 4 990 103,4          | 5 535 375,1          | 6 065 457,6          |
| K  | Jasa Keuangan dan Asuransi/ <i>Financial and Insurance Activities</i>   | 4 272 126,2          | 4 718 896,5          | 5 204 760,2          | 5 738 713,6          | 6 207 185,7          |
| 1  | Jasa Perantara Keuangan/ <i>Financial Intermediary Services</i>   | 2 983 526,2          | 3 216 333,1          | 3 563 415,2          | 3 941 548,7          | 4 235 651,7          |
| 2  | Asuransi dan Dana Pensiun/ <i>Insurance and Pension Fund</i>  | 719 997,6            | 838 720,5            | 906 116,3            | 987 131,4            | 1 072 999,5          |
| 3  | Jasa Keuangan Lainnya/ <i>Other Financial Services</i>  | 566 378,7            | 661 295,6            | 732 446,8            | 807 009,2            | 895 265,2            |
| 4  | Jasa Penunjang Keuangan/ <i>Financial Supporting Service</i>  | 2 223,7              | 2 547,2              | 2 781,8              | 3 024,3              | 3 269,3              |
| L  | Real Estat/ <i>Real Estate Activities</i>   | 2 747 272,1          | 3 053 524,1          | 3 299 069,8          | 3 524 629,6          | 3 795 365,9          |
| M,N  | Jasa Perusahaan/ <i>Business Activities</i>   | 756 062,1            | 851 622,8            | 944 423,4            | 1 053 373,9          | 1 175 720,3          |
| O  | Administrasi Pemerintahan, Pertahanan, dan Jaminan Sosial Wajib/ <i>Public Administration and Defence; Compulsory Social Security</i> | 7 278 323,4          | 8 621 083,1          | 9 034 495,2          | 9 485 821,3          | 10 228 682,1         |
| P  | Jasa Pendidikan/ <i>Education</i>   | 5 150 463,3          | 5 848 917,8          | 6 622 981,3          | 7 278 689,4          | 8 015 012,3          |
| Q  | Jasa Kesehatan dan Kegiatan Sosial/ <i>Human Health and Social Work Activities</i>  | 2 142 225,0          | 2 534 137,4          | 2 856 571,2          | 3 078 924,3          | 3 357 987,7          |
| R,S,T,U  | Jasa Lainnya/ <i>Other Services Activities</i>  | 1 347 473,3          | 1 563 965,8          | 1 760 825,2          | 1 941 256,8          | 2 150 132,7          |
| <b>Produk Domestik Regional Bruto/<i>Gross Regional Domestic Product</i></b> |   | <b>127 882 282,4</b> | <b>137 056 121,4</b> | <b>146 090 434,7</b> | <b>159 181 203,4</b> | <b>171 935 747,9</b> |

Sumber/Source : BPS Provinsi Kalimantan Selatan/ *BPS-Statistics of Kalimantan Selatan Province*

Tabel 14.1.2  
Table

Produk Domestik Regional Bruto Atas Dasar Harga Konstan 2010 Menurut Lapangan Usaha di Provinsi Kalimantan Selatan (juta rupiah), 2014–2018  
Gross Regional Domestic Product at 2010 Constant Market Prices by Industry in Kalimantan Selatan Province (million rupiahs), 2014–2018

| Lapangan Usaha<br>Industry   | 2014         | 2015         | 2016         | 2017         | 2018         |
|--|--------------|--------------|--------------|--------------|--------------|
| (1)  | (2)          | (3)          | (4)          | (5)          | (6)          |
| A Pertanian, Kehutanan, dan Perikanan<br><i>Agriculture, Forestry, and Fishing</i>   | 15 636 188,7 | 16 013 299,8 | 16 600 744,1 | 17 294 992,3 | 17 981 751,8 |
| 1 Pertanian, Peternakan, Perburuan, dan Jasa Pertanian<br><i>Agriculture, Livestock, Hunting, and Agriculture Services</i> | 11 620 923,1 | 11 864 827,5 | 12 268 717,0 | 12 683 486,0 | 13 027 077,7 |
| a. Tanaman Pangan/ <i>Food Crops</i>   | 4 709 019,3  | 4 911 710,3  | 5 208 006,6  | 5 340 026,8  | 5 459 406,8  |
| b. Tanaman Hortikultura/ <i>Horticultural Crops</i>  | 157 070,2    | 161 447,8    | 168,069,7    | 174 290,2    | 179 642,1    |
| c. Tanaman Perkebunan/ <i>Plantation Crops</i>   | 5 173 899,9  | 5 140 608,1  | 5 142 427,6  | 5 314 558,8  | 5 460 330,3  |
| d. Peternakan/ <i>Livestock</i>  | 1 326 541,3  | 1 386 781,6  | 1 469 905,5  | 1 567 613,7  | 1 630 670,9  |
| e. Jasa Pertanian dan Perburuan/ <i>Agriculture Services and Hunting</i>   | 254 392,4    | 264 279,7    | 280 307,5    | 286 996,5    | 297 027,7    |
| 2 Kehutanan dan Penebangan Kayu/ <i>Forestry and Logging</i>   | 569 372,2    | 563 611,1    | 555 968,1    | 528 264,8    | 521 959,8    |
| 3 Perikanan/ <i>Fishing</i>  | 3 445 893,3  | 3 584 861,3  | 3 776 059,0  | 4 083 241,5  | 4 432 714,3  |
| B Pertambangan dan Penggalian/ <i>Mining and Quarrying</i>   | 30 491 767,3 | 30 287 696,5 | 30 396 552,3 | 31 641 061,0 | 32 971 685,7 |
| 1 Pertambangan Minyak, Gas, dan Panas Bumi<br><i>Crude Petroleum, Natural Gas, and Geothermal</i>                          | 804 453,7    | 746 737,5    | 760 286,0    | 740 790,7    | 745 893,2    |
| 2 Pertambangan Batubara dan Lignit/ <i>Coal and Lignite Mining</i>   | 28 239 572,9 | 28 033 960,4 | 28 107 722,1 | 29 315 893,3 | 30 593 286,4 |
| 3 Pertambangan Bijih Logam/ <i>Iron Ore Mining</i>   | 689 850,5    | 716 266,6    | 718 312,9    | 693 513,4    | 671 310,1    |
| 4 Pertambangan dan Penggalian Lainnya/ <i>Other Mining and Quarrying</i>   | 757 890,1    | 790 732,1    | 810 231,3    | 890 863,6    | 961 196,0    |
| C Industri Pengolahan/ <i>Manufacturing</i>  | 13 573 445,0 | 14 162 833,7 | 15 078 393,0 | 15 924 230,0 | 16 598 109,2 |
| 1 Industri Batubara dan Pengilangan Migas<br><i>Manufacture of Coal and Refined Petroleum Products</i>                     | 0,0          | 0,0          | 0,0          | 0,0          | 0,0          |
| 2 Industri Makanan dan Minuman/ <i>Manufacture of Food Products and Beverages</i>  | 8 700 061,7  | 9 212 082,1  | 9 958 630,8  | 10 568 204,1 | 11 104 971,1 |
| 3 Industri Pengolahan Tembakau/ <i>Manufacture of Tobacco Products</i>   | 0,0          | 0,0          | 0,0          | 0,0          | 0,0          |
| 4 Industri Tekstil dan Pakaian Jadi/ <i>Manufacture of Textiles and Wearing Apparel</i>                                    | 100 086,2    | 106 388,4    | 112 313,0    | 121 372,4    | 131 832,3    |
| 5 Industri Kulit, Barang dari Kulit, dan Alas Kaki<br><i>Manufacture of Leather and Related Products, and Footwear</i>     | 0,0          | 0,0          | 0,0          | 0,0          | 0,0          |

# GROSS REGIONAL DOMESTIC PRODUCT

Lanjutan Tabel/Continued Table 14.1.2

| Lapangan Usaha<br>Industry |   | 2014        | 2015        | 2016        | 2018        | 2019        |
|----------------------------|---|-------------|-------------|-------------|-------------|-------------|
| (1)                        |   | (2)         | (3)         | (4)         | (5)         | (6)         |
| 6                          | Industri Kayu, Barang dari Kayu dan Gabus; dan Barang Anyaman dari Bambu, Rotan, dan Sejenisnya/ <i>Manufacture of Wood and Products of Wood and Cork; and Articles of Straw and Plaiting Materials</i> | 1 086 407,6 | 1 102 163,8 | 1 156 757,0 | 1 183 590,3 | 1 251 811,0 |
| 7                          | Industri Kertas dan Barang dari Kertas; Percetakan dan Reproduksi Media Rekaman/ <i>Manufacture of Paper and Paper Products; Printing and Reproduction of Recorded Media</i>                            | 108 544,2   | 114 206,5   | 116 761,4   | 116 872,4   | 122 004,2   |
| 8                          | Industri Kimia, Farmasi, dan Obat Tradisional/ <i>Manufacture of Chemicals, Pharmaceuticals, and Botanical Products</i>   | 306 810,7   | 315 178,8   | 315 812,4   | 323 886,5   | 326 713,3   |
| 9                          | Industri Karet; Barang dari Karet dan Plastik/ <i>Manufacture of Rubber; Rubber Products and Plastics Products</i>  | 1 751 824,5 | 1 746 764,4 | 1 813 733,5 | 1 938 100,4 | 1 932 146,9 |
| 10                         | Industri Barang Galian bukan Logam/ <i>Manufacture of Other Non-Metallic Mineral Products</i>   | 1 207 486,6 | 1 250 292,2 | 1 280 174,1 | 1 329 090,5 | 1 386 837,2 |
| 11                         | Industri Logam Dasar/ <i>Manufacture of Basic Metals</i>  | 2 593,7     | 1 286,6     | 0,0         | 0,0         | 0,0         |
| 12                         | Industri Barang Logam; Komputer, Barang Elektronik, Optik; dan Peralatan Listrik/ <i>Manufacture of Fabricated Metal Products; Electronic, Computer, and Optical Products; and Electrical Equipment</i> | 65 533,6    | 67 280,3    | 68 488,8    | 70 675,6    | 70 875,5    |
| 13                         | Industri Mesin dan Perlengkapan/ <i>Manufacture of Machinery and Equipment</i>  | 4 720,3     | 4 733,2     | 4 835,8     | 4 870,5     | 5 004,9     |
| 14                         | Industri Alat Angkutan/ <i>Manufacture of Transport Equipment</i>   | 126 225,4   | 127 378,7   | 130 258,0   | 140 591,4   | 134 782,7   |
| 15                         | Industri Furnitur/ <i>Manufacture of Furniture</i>  | 56 251,6    | 57 399,7    | 60 252,4    | 63 052,3    | 66 453,7    |
| 16                         | Industri Pengolahan Lainnya; Jasa Reparasi dan Pemasangan Mesin dan Peralatan/ <i>Other Manufacturing; Repair and Installation of Machinery and Equipment</i>   | 56 898,8    | 57 679,0    | 60 375,7    | 63 923,5    | 64 676,3    |

Lanjutan Tabel/Continued Table 14.1.2

| Lapangan Usaha<br><i>Industry</i> |   | 2014        | 2015        | 2016        | 2018         | 2019         |
|-----------------------------------|---|-------------|-------------|-------------|--------------|--------------|
| (1)                               |   | (2)         | (3)         | (4)         | (5)          | (6)          |
| D                                 | Pengadaan Listrik dan Gas/ <i>Electricity and Gas</i>   | 99 240,7    | 127 661,3   | 133 955,6   | 138 778,2    | 149 293,4    |
| 1                                 | Ketenagalistrikan/ <i>Electricity</i>   | 94 166,3    | 122,365.2   | 128,399.5   | 132 882,9    | 143 019,9    |
| 2                                 | Pengadaan Gas dan Produksi Es/ <i>Manufacture of Gas and Production of Ice</i>  | 5 074,5     | 5,296.0     | 5,556.1     | 5 895,3      | 6 273,5      |
| E                                 | Pengadaan Air; Pengelolaan Sampah, Limbah, dan Daur Ulang <i>Water Supply; Sewerage, Waste Management, and Remediation Activities</i>     | 391 232,6   | 413 657,8   | 445 363,0   | 479 849,7    | 512 638,1    |
| F                                 | Konstruksi/ <i>Construction</i>   | 7 675 542,9 | 8 163 603,4 | 8 590 136,8 | 9 086 567,3  | 9 621 524,9  |
| G                                 | Perdagangan Besar dan Eceran; Reparasi Mobil dan Sepeda Motor <i>Wholesale and Retail Trade; Repair of Motor Vehicles and Motorcycles</i> | 8 599 870,1 | 9 255 151,4 | 9 950 196,4 | 10 726 031,9 | 11 528 507,7 |
| 1                                 | Perdagangan Mobil, Sepeda Motor dan Reparasinya <i>Wholesale and Retail Trade and Repair of Motor Vehicles and Motorcycles</i>            | 1 397 783,8 | 1 439 694,0 | 1 492 253,0 | 1 526 170,6  | 1 575 505,1  |
| 2                                 | Perdagangan Besar dan Eceran, Bukan Mobil dan Sepeda Motor <i>Wholesale and Retail Trade Except of Motor Vehicles and Motorcycles</i>     | 7 202 086,3 | 7 815 457,4 | 8 457 943,4 | 9 199 861,3  | 9 953 002,6  |
| H                                 | Transportasi dan Pergudangan/ <i>Transportation and Storage</i>   | 5 914 587,2 | 6 330 150,7 | 6 781 121,2 | 7 246 427,2  | 7 751 309,7  |
| 1                                 | Angkutan Rel/ <i>Railways Transport</i>   | 0,0         | 0,0         | 0,0         | 0,0          | 0,0          |
| 2                                 | Pengadaan Gas dan Produksi Es/ <i>Manufacture of Gas and Production of Ice</i>  | 2 398 187,5 | 2 545 922,7 | 2 728 549,4 | 2 931 175,4  | 3 150 455,5  |
| 3                                 | Angkutan Laut/ <i>Sea Transport</i>   | 1 801 755,2 | 1 927 915,7 | 2 042 480,2 | 2 188 904,8  | 2 347 209,3  |
| 4                                 | Angkutan Sungai, Danau, dan Penyeberangan/ <i>River, Lake, and Ferry Transport</i>  | 395 296,0   | 417 812,6   | 445 003,9   | 456 288,2    | 470 234,9    |
| 5                                 | Angkutan Udara/ <i>Air Transport</i>  | 796 983,0   | 873 105,9   | 958 311,3   | 1 022 056,5  | 1 090 827,8  |

## GROSS REGIONAL DOMESTIC PRODUCT

Lanjutan Tabel/Continued Table 14.1.2

| Lapangan Usaha<br>Industry  |  | 2014                 | 2015                 | 2016                 | 2018                 | 2019                 |
|---|--|----------------------|----------------------|----------------------|----------------------|----------------------|
| (1)   | (2)  | (3)                  | (4)                  | (5)                  | (6)                  |                      |
| 6   | Pergudangan dan Jasa Penunjang Angkutan; Pos dan Kurir<br><i>Warehousing and Support Services for Transportation; Postal and Courier</i> | 522 365,5            | 565 393,7            | 606 776,4            | 648 002,4            | 692 582,1            |
| I   | Penyediaan Akomodasi dan Makan Minum/ <i>Accommodation and Food Service Activities</i>   | 1 925 497,5          | 2 046 410,0          | 2 184 413,5          | 2 333 899,3          | 2 497 506,1          |
| 1   | Penyediaan Akomodasi/ <i>Accommodation</i>   | 305 736,7            | 319 904,0            | 338 090,8            | 361 880,3            | 387 831,7            |
| 2   | Penyediaan Makan Minum/ <i>Food and Beverage Service Activities</i>  | 1 619 760,8          | 1 726 506,0          | 1 846 322,7          | 1 972 019,0          | 2 109 674,5          |
| J   | Informasi dan Komunikasi/ <i>Information and Communication</i>   | 3 515 928,3          | 3 810 741,6          | 4 145 202,0          | 4 474 496,4          | 4 782 740,3          |
| K   | Jasa Keuangan dan Asuransi/ <i>Financial and Insurance Activities</i>  | 3 358 241,5          | 3 518 583,8          | 3 790 698,7          | 4 018 163,3          | 4 188 555,4          |
| 1   | Jasa Perantara Keuangan/ <i>Financial Intermediary Services</i>  | 2 303 992,2          | 2 395 231,2          | 2 589 756,8          | 2 745 400,8          | 2 842 286,2          |
| 2   | Asuransi dan Dana Pensiun/ <i>Insurance and Pension Fund</i>   | 591 716,5            | 632 589,1            | 670 278,0            | 709 232,8            | 748 101,4            |
| 3   | Jasa Keuangan Lainnya/ <i>Other Financial Services</i>   | 460 669,2            | 488 798,6            | 528 565,4            | 561 318,1            | 595 830,1            |
| 4   | Jasa Penunjang Keuangan/ <i>Financial Supporting Service</i>   | 1 863,7              | 1 964,7              | 2 098,5              | 2 211,6              | 2 337,8              |
| L   | Real Estat/ <i>Real Estate Activities</i>  | 2 299 864,9          | 2 427 807,1          | 2 587 345,4          | 2 715 212,8          | 2 859 291,6          |
| M,N   | Jasa Perusahaan/ <i>Business Activities</i>  | 575 623,4            | 614 299,7            | 664 625,1            | 712 081,0            | 766 722,5            |
| O   | Administrasi Pemerintahan, Pertahanan, dan Jaminan Sosial Wajib<br><i>Public Administration and Defence; Compulsory Social Security</i>  | 5 559 981,7          | 6 044 512,7          | 6 167 901,6          | 6 315 380,9          | 6 557 664,4          |
| P   | Jasa Pendidikan/ <i>Education</i>  | 4 304 961,9          | 4 590 535,1          | 4 906 056,6          | 5 230 245,2          | 5 597 185,8          |
| Q   | Jasa Kesehatan dan Kegiatan Sosial/ <i>Human Health and Social Work Activities</i>   | 1 762 193,5          | 1 893 551,1          | 2 065 644,1          | 2 180 392,4          | 2 305 156,9          |
| R,S,T,U   | Jasa Lainnya/ <i>Other Services Activities</i>   | 1 095 230,5          | 1 162 620,7          | 1 255 223,5          | 1 337 946,8          | 1 436 738,8          |
| <b>Produk Domestik Regional Bruto/Gross Regional Domestic Product</b> |  | <b>106 779 397,6</b> | <b>110 863 116,5</b> | <b>115 743 572,8</b> | <b>121 855 755,6</b> | <b>128 106 382,3</b> |

Sumber/Source : BPS Provinsi Kalimantan Selatan/ BPS-Statistics of Kalimantan Selatan Province

Tabel 14.1.3  
Table

Distribusi Persentase Produk Domestik Regional Bruto Atas Dasar Harga Berlaku Menurut Lapangan Usaha di Provinsi Kalimantan Selatan, 2014-2018  
Percentage Distribution of Gross Regional Domestic Product at Current Market Prices by Industry in Kalimantan Selatan Province, 2014-2018

| Lapangan Usaha<br>Industry |   | 2014  | 2015  | 2016  | 2017  | 2018  |
|----------------------------|---|-------|-------|-------|-------|-------|
| (1)                        |   | (2)   | (3)   | (4)   | (5)   | (6)   |
| A                          | Pertanian, Kehutanan, dan Perikanan<br><i>Agriculture, Forestry, and Fishing</i>  | 14,66 | 15,00 | 14,92 | 14,61 | 14,39 |
| 1                          | Pertanian, Peternakan, Perburuan, dan Jasa Pertanian<br><i>Agriculture, Livestock, Hunting, and Agriculture Services</i>  | 10,77 | 10,72 | 10,49 | 10,12 | 9,71  |
|                            | a. Tanaman Pangan/ <i>Food Crops</i>  | 4,27  | 4,55  | 4,74  | 4,50  | 4,37  |
|                            | b. Tanaman Hortikultura/ <i>Horticultural Crops</i>   | 0,15  | 0,16  | 0,16  | 0,16  | 0,15  |
|                            | c. Tanaman Perkebunan/ <i>Plantation Crops</i>  | 4,81  | 4,40  | 3,95  | 3,83  | 3,57  |
|                            | d. Peternakan/ <i>Livestock</i>   | 1,25  | 1,32  | 1,34  | 1,34  | 1,33  |
|                            | e. Jasa Pertanian dan Perburuan/ <i>Agriculture Services and Hunting</i>  | 0,28  | 0,29  | 0,29  | 0,29  | 0,29  |
| 2                          | Kehutanan dan Penebangan Kayu/ <i>Forestry and Logging</i>  | 0,55  | 0,55  | 0,52  | 0,46  | 0,44  |
| 3                          | Perikanan/ <i>Fishing</i>   | 3,35  | 3,73  | 3,90  | 4,03  | 4,25  |
| B                          | Pertambangan dan Penggalian/ <i>Mining and Quarrying</i>  | 26,93 | 22,84 | 20,98 | 20,81 | 20,61 |
| 1                          | Pertambangan Minyak, Gas, dan Panas Bumi<br><i>Crude Petroleum, Natural Gas, and Geothermal</i>   | 0,77  | 0,67  | 0,61  | 0,56  | 0,55  |
| 2                          | Pertambangan Batubara dan Lignit/ <i>Coal and Lignite Mining</i>  | 24,79 | 20,76 | 19,00 | 18,90 | 18,74 |
| 3                          | Pertambangan Bijih Logam/ <i>Iron Ore Mining</i>  | 0,65  | 0,64  | 0,60  | 0,58  | 0,52  |
| 4                          | Pertambangan dan Penggalian Lainnya/ <i>Other Mining and Quarrying</i>  | 0,71  | 0,77  | 0,76  | 0,77  | 0,79  |
| C                          | Industri Pengolahan/ <i>Manufacturing</i>   | 12,95 | 13,57 | 14,19 | 14,41 | 14,00 |
| 1                          | Industri Batubara dan Pengilangan Migas<br><i>Manufacture of Coal and Refined Petroleum Products</i>  |       |       |       |       |       |
| 2                          | Industri Makanan dan Minuman/ <i>Manufacture of Food Products and Beverages</i>   | 8,21  | 8,83  | 9,52  | 9,78  | 9,53  |
| 3                          | Industri Pengolahan Tembakau/ <i>Manufacture of Tobacco Products</i>  |       |       |       |       |       |
| 4                          | Industri Tekstil dan Pakaian Jadi/ <i>Manufacture of Textiles and Wearing Apparel</i>   | 0,10  | 0,11  | 0,11  | 0,11  | 0,12  |
| 5                          | Industri Kulit, Barang dari Kulit, dan Alas Kaki<br><i>Manufacture of Leather and Related Products, and Footwear</i>  |       |       |       |       |       |
| 6                          | Industri Kayu, Barang dari Kayu dan Gabus; dan Barang Anyaman dari Bambu, Rotan, dan Sejenisnya/ <i>Manufacture of Wood and Products of Wood and Cork; and Articles of Straw and Plaiting Materials</i> | 1,09  | 1,09  | 1,11  | 1,08  | 1,09  |
| 7                          | Industri Kertas dan Barang dari Kertas; Percetakan dan Reproduksi Media Rekaman/ <i>Manufacture of Paper and Paper Products; Printing and Reproduction of Recorded Media</i>                            | 0,10  | 0,10  | 0,10  | 0,10  | 0,10  |
| 8                          | Industri Kimia, Farmasi, dan Obat Tradisional<br><i>Manufacture of Chemicals, Pharmaceuticals, and Botanical Products</i>   | 0,30  | 0,31  | 0,30  | 0,30  | 0,28  |
| 9                          | Industri Karet; Barang dari Karet dan Plastik<br><i>Manufacture of Rubber; Rubber Products and Plastics Products</i>  | 1,73  | 1,67  | 1,58  | 1,61  | 1,49  |
| 10                         | Industri Barang Galian bukan Logam<br><i>Manufacture of Other Non-Metallic Mineral Products</i>   | 1,13  | 1,16  | 1,16  | 1,13  | 1,11  |
| 11                         | Industri Logam Dasar/ <i>Manufacture of Basic Metals</i>  | 0,00  | 0,00  |       |       |       |

# GROSS REGIONAL DOMESTIC PRODUCT

Lanjutan Tabel/Continued Table 14.1.3

| Lapangan Usaha<br>Industry |   | 2014 | 2015 | 2016 | 2017 | 2018  |
|----------------------------|---|------|------|------|------|-------|
| (1)                        |   | (2)  | (3)  | (4)  | (5)  | (6)   |
| 12                         | Industri Barang Logam; Komputer, Barang Elektronik, Optik; dan Peralatan Listrik<br><i>Manufacture of Fabricated Metal Products; Electronic, Computer, and Optical Products; and Electrical Equipment</i> | 0,06 | 0,06 | 0,06 | 0,06 | 0,06  |
| 13                         | Industri Mesin dan Perlengkapan/ <i>Manufacture of Machinery and Equipment</i>  | 0,00 | 0,00 | 0,00 | 0,00 | 0,00  |
| 14                         | Industri Alat Angkutan/ <i>Manufacture of Transport Equipment</i>   | 0,12 | 0,12 | 0,12 | 0,12 | 0,11  |
| 15                         | Industri Furnitur/ <i>Manufacture of Furniture</i>  | 0,05 | 0,06 | 0,06 | 0,06 | 0,06  |
| 16                         | Industri Pengolahan Lainnya; Jasa Reparasi dan Pemasangan Mesin dan Peralatan/ <i>Other Manufacturing, Repair and Installation of Machinery and Equipment</i>   | 0,06 | 0,06 | 0,06 | 0,06 | 0,06  |
| D                          | Pengadaan Listrik dan Gas/ <i>Electricity and Gas</i>   | 0,07 | 0,10 | 0,12 | 0,13 | 0,14  |
| 1                          | Ketenagalistrikan/ <i>Electricity</i>   | 0,06 | 0,10 | 0,12 | 0,12 | 0,13  |
| 2                          | Pengadaan Gas dan Produksi Es/ <i>Manufacture of Gas and Production of Ice</i>  | 0,00 | 0,01 | 0,01 | 0,01 | 0,01  |
| E                          | Pengadaan Air; Pengelolaan Sampah, Limbah, dan Daur Ulang<br><i>Water Supply; Sewerage, Waste Management, and Remediation Activities</i>  | 0,37 | 0,39 | 0,40 | 0,41 | 0,42  |
| F                          | Konstruksi/ <i>Construction</i>   | 7,19 | 7,75 | 7,83 | 7,79 | 7,95  |
| G                          | Perdagangan Besar dan Eceran; Reparasi Mobil dan Sepeda Motor<br><i>Wholesale and Retail Trade; Repair of Motor Vehicles and Motorcycles</i>  | 8,40 | 9,05 | 9,41 | 9,73 | 10,01 |
| 1                          | Perdagangan Mobil, Sepeda Motor dan Reparasinya<br><i>Wholesale and Retail Trade and Repair of Motor Vehicles and Motorcycles</i>   | 1,36 | 1,43 | 1,45 | 1,41 | 1,39  |
| 2                          | Perdagangan Besar dan Eceran, Bukan Mobil dan Sepeda Motor<br><i>Wholesale and Retail Trade Except of Motor Vehicles and Motorcycles</i>  | 7,04 | 7,61 | 7,96 | 8,31 | 8,62  |
| H                          | Transportasi dan Pergudangan/ <i>Transportation and Storage</i>   | 5,86 | 6,24 | 6,43 | 6,50 | 6,62  |
| 1                          | Angkutan Rel/ <i>Railways Transport</i>   |      |      |      |      |       |
| 2                          | Pengadaan Gas dan Produksi Es/ <i>Manufacture of Gas and Production of Ice</i>  | 2,30 | 2,35 | 2,43 | 2,46 | 2,51  |
| 3                          | Angkutan Laut/ <i>Sea Transport</i>   | 1,73 | 1,87 | 1,92 | 1,94 | 1,98  |
| 4                          | Angkutan Sungai, Danau, dan Penyeberangan/ <i>River, Lake, and Ferry Transport</i>  | 0,37 | 0,40 | 0,41 | 0,40 | 0,40  |
| 5                          | Angkutan Udara/ <i>Air Transport</i>  | 0,95 | 1,04 | 1,08 | 1,10 | 1,13  |
| 6                          | Pergudangan dan Jasa Penunjang Angkutan; Pos dan Kurir<br><i>Warehousing and Support Services for Transportation; Postal and Courier</i>  | 0,52 | 0,57 | 0,59 | 0,59 | 0,61  |
| I                          | Penyediaan Akomodasi dan Makan Minum/ <i>Accommodation and Food Service Activities</i>  | 1,85 | 1,93 | 1,96 | 1,97 | 2,01  |
| 1                          | Penyediaan Akomodasi/ <i>Accommodation</i>  | 0,30 | 0,30 | 0,30 | 0,30 | 0,31  |
| 2                          | Penyediaan Makan Minum/ <i>Food and Beverage Service Activities</i>   | 1,55 | 1,64 | 1,66 | 1,67 | 1,71  |
| J                          | Informasi dan Komunikasi/ <i>Information and Communication</i>  | 3,19 | 3,29 | 3,42 | 3,48 | 3,53  |
| K                          | Jasa Keuangan dan Asuransi/ <i>Financial and Insurance Activities</i>   | 3,34 | 3,44 | 3,56 | 3,61 | 3,61  |
| 1                          | Jasa Perantara Keuangan/ <i>Financial Intermediary Services</i>   | 2,33 | 2,35 | 2,44 | 2,48 | 2,46  |
| 2                          | Asuransi dan Dana Pensiun/ <i>Insurance and Pension Fund</i>  | 0,56 | 0,61 | 0,62 | 0,62 | 0,62  |
| 3                          | Jasa Keuangan Lainnya/ <i>Other Financial Services</i>  | 0,44 | 0,48 | 0,50 | 0,51 | 0,52  |

Lanjutan Tabel/Continued Table 14.1.3

| Lapangan Usaha<br>Industry   |   | 2014       | 2015 | 2016 | 2017 | 2018 |
|--|---|------------|------|------|------|------|
| (1)  |   | (2)        | (3)  | (4)  | (5)  | (6)  |
| 4  | Jasa Penunjang Keuangan/ <i>Financial Supporting Service</i>  | 0,00       | 0,00 | 0,00 | 0,00 | 0,00 |
| L  | Real Estat/ <i>Real Estate Activities</i>   | 2,15       | 2,23 | 2,26 | 2,21 | 2,21 |
| M,N  | Jasa Perusahaan/ <i>Business Activities</i>   | 0,59       | 0,62 | 0,65 | 0,66 | 0,68 |
| O  | Administrasi Pemerintahan, Pertahanan, dan Jaminan Sosial Wajib<br><i>Public Administration and Defence; Compulsory Social Security</i> | 5,69       | 6,29 | 6,18 | 5,96 | 5,95 |
| P  | Jasa Pendidikan/ <i>Education</i>   | 4,03       | 4,27 | 4,53 | 4,57 | 4,66 |
| Q  | Jasa Kesehatan dan Kegiatan Sosial/ <i>Human Health and Social Work Activities</i>  | 1,68       | 1,85 | 1,96 | 1,93 | 1,95 |
| R,S,T,U  | Jasa Lainnya/ <i>Other Services Activities</i>  | 1,05       | 1,14 | 1,21 | 1,22 | 1,25 |
| <b>Produk Domestik Regional Bruto/<i>Gross Regional Domestic Product</i></b> |   | <b>100</b> | 100  | 100  | 100  | 100  |

Sumber/Source : BPS Provinsi Kalimantan Selatan/ *BPS-Statistics of Kalimantan Selatan Province*



## GROSS REGIONAL DOMESTIC PRODUCT

Tabel 14.1.4 Laju Pertumbuhan Produk Domestik Regional Bruto Atas Dasar Harga Konstan 2010 Menurut Lapangan Usaha di Provinsi Kalimantan Selatan (persen), 2015–2018  
*Growth Rate of Gross Regional Domestic Product at 2010 Constant Market Prices by Industry in Kalimantan Selatan Province (percent), 2015–2018*

| Lapangan Usaha<br>Industry |   | 2015   | 2016  | 2017  | 2018  |
|----------------------------|---|--------|-------|-------|-------|
| (1)                        |   | (2)    | (3)   | (4)   | (5)   |
| A                          | Pertanian, Kehutanan, dan Perikanan<br><i>Agriculture, Forestry, and Fishing</i>  | 2,41   | 3,67  | 4,18  | 3,97  |
| 1                          | Pertanian, Peternakan, Perburuan, dan Jasa Pertanian<br><i>Agriculture, Livestock, Hunting, and Agriculture Services</i>  | 2,10   | 3,40  | 3,38  | 2,71  |
|                            | a. Tanaman Pangan/ <i>Food Crops</i>  | 4,30   | 6,03  | 2,53  | 2,24  |
|                            | b. Tanaman Hortikultura/ <i>Horticultural Crops</i>   | 2,79   | 4,10  | 3,70  | 3,07  |
|                            | c. Tanaman Perkebunan/ <i>Plantation Crops</i>  | -0,64  | 0,04  | 3,35  | 2,74  |
|                            | d. Peternakan/ <i>Livestock</i>   | 4,54   | 5,99  | 6,65  | 4,02  |
|                            | e. Jasa Pertanian dan Perburuan/ <i>Agriculture Services and Hunting</i>  | 3,89   | 6,06  | 2,39  | 3,50  |
| 2                          | Kehutanan dan Penebangan Kayu/ <i>Forestry and Logging</i>  | -1,01  | -1,36 | -4,98 | -1,19 |
| 3                          | Perikanan/ <i>Fishing</i>   | 4,03   | 5,33  | 8,14  | 8,56  |
| B                          | Pertambangan dan Penggalian/ <i>Mining and Quarrying</i>  | -0,67  | 0,36  | 4,09  | 4,21  |
| 1                          | Pertambangan Minyak, Gas, dan Panas Bumi<br><i>Crude Petroleum, Natural Gas, and Geothermal</i>   | -7,17  | 1,81  | -2,56 | 0,69  |
| 2                          | Pertambangan Batubara dan Lignit/ <i>Coal and Lignite Mining</i>  | -0,73  | 0,26  | 4,30  | 4,36  |
| 3                          | Pertambangan Bijih Logam/ <i>Iron Ore Mining</i>  | 3,83   | 0,29  | -3,45 | -3,20 |
| 4                          | Pertambangan dan Penggalian Lainnya/ <i>Other Mining and Quarrying</i>  | 4,33   | 2,47  | 9,95  | 7,89  |
| C                          | Industri Pengolahan/ <i>Manufacturing</i>   | 4,34   | 6,46  | 5,61  | 4,23  |
| 1                          | Industri Batubara dan Pengilangan Migas<br><i>Manufacture of Coal and Refined Petroleum Products</i>  |        |       |       |       |
| 2                          | Industri Makanan dan Minuman/ <i>Manufacture of Food Products and Beverages</i>   | 5,89   | 8,10  | 6,12  | 5,08  |
| 3                          | Industri Pengolahan Tembakau/ <i>Manufacture of Tobacco Products</i>  |        |       |       |       |
| 4                          | Industri Tekstil dan Pakaian Jadi/ <i>Manufacture of Textiles and Wearing Apparel</i>   | 6,30   | 5,57  | 8,07  | 8,62  |
| 5                          | Industri Kulit, Barang dari Kulit, dan Alas Kaki<br><i>Manufacture of Leather and Related Products, and Footwear</i>  |        |       |       |       |
| 6                          | Industri Kayu, Barang dari Kayu dan Gabus; dan Barang Anyaman dari Bambu, Rotan, dan Sejenisnya/ <i>Manufacture of Wood and Products of Wood and Cork; and Articles of Straw and Plaiting Materials</i>   | 1,45   | 4,95  | 2,32  | 5,76  |
| 7                          | Industri Kertas dan Barang dari Kertas; Percetakan dan Reproduksi Media Rekaman/ <i>Manufacture of Paper and Paper Products; Printing and Reproduction of Recorded Media</i>                              | 5,22   | 2,24  | 0,10  | 4,39  |
| 8                          | Industri Kimia, Farmasi, dan Obat Tradisional<br><i>Manufacture of Chemicals, Pharmaceuticals, and Botanical Products</i>   | 2,73   | 0,20  | 2,56  | 0,87  |
| 9                          | Industri Karet; Barang dari Karet dan Plastik<br><i>Manufacture of Rubber; Rubber Products and Plastics Products</i>  | -0,29  | 3,83  | 6,86  | -0,31 |
| 10                         | Industri Barang Galian bukan Logam<br><i>Manufacture of Other Non-Metallic Mineral Products</i>   | 3,55   | 2,39  | 3,82  | 4,34  |
| 11                         | Industri Logam Dasar/ <i>Manufacture of Basic Metals</i>  | -50,40 |       |       |       |
| 12                         | Industri Barang Logam; Komputer, Barang Elektronik, Optik; dan Peralatan Listrik<br><i>Manufacture of Fabricated Metal Products; Electronic, Computer, and Optical Products; and Electrical Equipment</i> | 2,67   | 1,80  | 3,19  | 0,28  |

Lanjutan Tabel/Continued Table 14.1.4

| Lapangan Usaha<br>Industry |   | 2015  | 2016 | 2017 | 2018  |
|----------------------------|---|-------|------|------|-------|
| (1)                        |   | (2)   | (3)  | (4)  | (5)   |
| 13                         | Industri Mesin dan Perlengkapan/ <i>Manufacture of Machinery and Equipment</i>  | 0,27  | 2,17 | 0,72 | 2,76  |
| 14                         | Industri Alat Angkutan/ <i>Manufacture of Transport Equipment</i>   | 0,91  | 2,26 | 7,93 | -4,13 |
| 15                         | Industri Furnitur/ <i>Manufacture of Furniture</i>  | 2,04  | 4,97 | 4,65 | 5,39  |
| 16                         | Industri Pengolahan Lainnya; Jasa Reparasi dan Pemasangan Mesin dan Peralatan/ <i>Other Manufacturing; Repair and Installation of Machinery and Equipment</i> | 1,37  | 4,68 | 5,88 | 1,18  |
| D                          | Pengadaan Listrik dan Gas/ <i>Electricity and Gas</i>   | 28,64 | 4,93 | 3,60 | 7,58  |
| 1                          | Ketenagalistrikan/ <i>Electricity</i>   | 29,95 | 4,93 | 3,49 | 7,63  |
| 2                          | Pengadaan Gas dan Produksi Es/ <i>Manufacture of Gas and Production of Ice</i>  | 4,37  | 4,91 | 6,10 | 6,42  |
| E                          | Pengadaan Air; Pengelolaan Sampah, Limbah, dan Daur Ulang<br><i>Water Supply; Sewerage, Waste Management, and Remediation Activities</i>                      | 5,73  | 7,66 | 7,74 | 6,83  |
| F                          | Konstruksi/ <i>Construction</i>   | 6,36  | 5,22 | 5,78 | 5,89  |
| G                          | Perdagangan Besar dan Eceran; Reparasi Mobil dan Sepeda Motor<br><i>Wholesale and Retail Trade; Repair of Motor Vehicles and Motorcycles</i>                  | 7,62  | 7,51 | 7,80 | 7,48  |
| 1                          | Perdagangan Mobil, Sepeda Motor dan Reparasinya<br><i>Wholesale and Retail Trade and Repair of Motor Vehicles and Motorcycles</i>                             | 3,00  | 3,65 | 2,27 | 3,23  |
| 2                          | Perdagangan Besar dan Eceran, Bukan Mobil dan Sepeda Motor<br><i>Wholesale and Retail Trade Except of Motor Vehicles and Motorcycles</i>                      | 8,52  | 8,22 | 8,77 | 8,19  |
| H                          | Transportasi dan Pergudangan/ <i>Transportation and Storage</i>   | 7,03  | 7,12 | 6,86 | 6,97  |
| 1                          | Angkutan Rel/ <i>Railways Transport</i>   |       |      |      |       |
| 2                          | Pengadaan Gas dan Produksi Es/ <i>Manufacture of Gas and Production of Ice</i>  | 6,16  | 7,17 | 7,43 | 7,48  |
| 3                          | Angkutan Laut/ <i>Sea Transport</i>   | 7,00  | 5,94 | 7,17 | 7,23  |
| 4                          | Angkutan Sungai, Danau, dan Penyeberangan/ <i>River, Lake, and Ferry Transport</i>  | 5,70  | 6,51 | 2,54 | 3,06  |
| 5                          | Angkutan Udara/ <i>Air Transport</i>  | 9,55  | 9,76 | 6,65 | 6,73  |
| 6                          | Pergudangan dan Jasa Penunjang Angkutan; Pos dan Kurir<br><i>Warehousing and Support Services for Transportation; Postal and Courier</i>                      | 8,24  | 7,32 | 6,79 | 6,88  |
| I                          | Penyediaan Akomodasi dan Makan Minum/ <i>Accommodation and Food Service Activities</i>  | 6,28  | 6,74 | 6,84 | 7,01  |
| 1                          | Penyediaan Akomodasi/ <i>Accommodation</i>  | 4,63  | 5,69 | 7,04 | 7,17  |
| 2                          | Penyediaan Makan Minum/ <i>Food and Beverage Service Activities</i>   | 6,59  | 6,94 | 6,81 | 6,98  |
| J                          | Informasi dan Komunikasi/ <i>Information and Communication</i>  | 8,39  | 8,78 | 7,94 | 6,89  |
| K                          | Jasa Keuangan dan Asuransi/ <i>Financial and Insurance Activities</i>   | 4,77  | 7,73 | 6,00 | 4,24  |
| 1                          | Jasa Perantara Keuangan/ <i>Financial Intermediary Services</i>   | 3,96  | 8,12 | 6,01 | 3,53  |
| 2                          | Asuransi dan Dana Pensiun/ <i>Insurance and Pension Fund</i>  | 6,91  | 5,96 | 5,81 | 5,48  |
| 3                          | Jasa Keuangan Lainnya/ <i>Other Financial Services</i>  | 6,11  | 8,14 | 6,20 | 6,15  |
| 4                          | Jasa Penunjang Keuangan/ <i>Financial Supporting Service</i>  | 5,42  | 6,81 | 5,39 | 5,70  |
| L                          | Real Estat/ <i>Real Estate Activities</i>   | 5,56  | 6,57 | 4,94 | 5,31  |
| M,N                        | Jasa Perusahaan/ <i>Business Activities</i>   | 6,72  | 8,19 | 7,14 | 7,67  |

## GROSS REGIONAL DOMESTIC PRODUCT

Lanjutan Tabel/Continued Table 14.1.4

| Lapangan Usaha<br>Industry   |   | 2015        | 2016        | 2017        | 2018        |
|--|---|-------------|-------------|-------------|-------------|
| (1)  |   | (2)         | (3)         | (4)         | (5)         |
| O  | Administrasi Pemerintahan, Pertahanan, dan Jaminan Sosial Wajib<br><i>Public Administration and Defence; Compulsory Social Security</i> | 8,71        | 2,04        | 2,39        | 3,84        |
| P  | Jasa Pendidikan/ <i>Education</i>   | 6,63        | 6,87        | 6,61        | 7,02        |
| Q  | Jasa Kesehatan dan Kegiatan Sosial/ <i>Human Health and Social Work Activities</i>  | 7,45        | 9,09        | 5,56        | 5,72        |
| R,S,T,U  | Jasa Lainnya/ <i>Other Services Activities</i>  | 6,15        | 7,97        | 6,59        | 7,38        |
| <b>Produk Domestik Regional Bruto/<i>Gross Regional Domestic Product</i></b> |   | <b>3.82</b> | <b>4.40</b> | <b>5.28</b> | <b>5.13</b> |

Sumber/Source : BPS Provinsi Kalimantan Selatan/ *BPS-Statistics of Kalimantan Selatan Province*

<https://kalsel.bps.go.id/>

Tabel 14.1.5  
Table

Produk Domestik Regional Bruto Atas Dasar Harga Berlaku Menurut Pengeluaran di Provinsi Kalimantan Selatan (miliar rupiah), 2014-2018  
Gross Regional Domestic Product at Current Market Prices by Type of Expenditure in Kalimantan Selatan Province (billion rupiahs), 2014-2018

| Jenis Pengeluaran<br>Type of Expenditure   | 2014              | 2015              | 2016              | 2017*             | 2018**            |
|--|-------------------|-------------------|-------------------|-------------------|-------------------|
| (1)  | (2)               | (3)               | (4)               | (5)               | (6)               |
| Pengeluaran Konsumsi Rumah Tangga/<br>Household Consumption Expenditure                                  | 58 574,58         | 63 942,09         | 69 096,60         | 74 554,96         | 80 519,72         |
| a. Makanan dan Minuman, Selain Restoran/<br>Food and Beverages other<br>than restaurants                 | 25 312,25         | 27 652,70         | 29 721,27         | 31 611,51         | 33 848,38         |
| b. Pakaian, Alas Kaki, dan Jasa Perawatannya/<br>Clothing, Footwear, and<br>Related Maintenance Services | 2 716,70          | 2 995,41          | 3 298,00          | 3 631,08          | 4 106,25          |
| c. Perumahan dan Perlengkapan Rumah<br>tangga/Housing and<br>Household Equipment                         | 6 362,87          | 6 915,04          | 7 310,99          | 7 995,30          | 8 524,76          |
| d. Kesehatan dan Pendidikan/Health and<br>Education  | 3 656,26          | 3 975,43          | 4 258,47          | 4 557,03          | 4 822,69          |
| e. Transportasi dan Komunikasi/Transportation<br>and Communication                                       | 13 698,52         | 14 776,47         | 16 116,85         | 17 596,66         | 19 195,32         |
| f. Restoran dan Hotel/Restaurants and Hotels   | 4 156,35          | 4 756,37          | 5 322,80          | 5 818,53          | 6 399,33          |
| g. Lainnya/Others  | 2 671,63          | 2 870,66          | 3 068,20          | 3 344,85          | 3 622,99          |
| Pengeluaran Konsumsi LNPR/ NPISH<br>Consumption Expenditure  | 1 170,03          | 1 300,56          | 1 439,42          | 1 567,29          | 1 746,80          |
| Pengeluaran Konsumsi Pemerintah/<br>Government Consumption Expenditure                                   | 16 030,65         | 18 230,52         | 19 094,32         | 19 759,37         | 20 902,55         |
| a. Konsumsi Kolektif/Collective Consumption  | 9 010,41          | 10 236,05         | 10 705,46         | 11 051,24         | 11 833,05         |
| b. Konsumsi Individu/Individual Consumption  | 7 020,24          | 7 994,47          | 8 388,86          | 8 708,12          | 9 069,51          |
| Pembentukan Modal Tetap Bruto/Gross Fixed<br>Capital Formation   | 29 206,52         | 32 181,40         | 34 303,44         | 36 562,05         | 40 801,49         |
| a. Bangunan  | 20 572,00         | 22 719,72         | 24 269,81         | 25 889,50         | 29 027,91         |
| b. Non Bangunan  | 8 634,52          | 9 461,68          | 10 033,64         | 10 672,56         | 11 773,57         |
| Perubahan Inventori/Changes in Inventories   | 278,91            | 78,74             | -773,93           | 359,12            | 1 211,71          |
| Ekspor Barang dan Jasa/Exports of Goods<br>and Services  | 95 212,66         | 87 124,51         | 86 891,29         | 103 403,44        | 121 855,18        |
| a. Barang/Goods  | 94 583,79         | 86 444,76         | 86 179,75         | 102 620,39        | 120 980,99        |
| b. Jasa/Services   | 628,87            | 679,75            | 711,53            | 783,05            | 874,19            |
| Impor Barang dan Jasa/ Import of Goods and<br>Services   | 32 585,62         | 23 201,68         | 14 567,22         | 20 353,57         | 27 359,22         |
| a. Barang/Goods  | 30 461,79         | 20 982,86         | 12 378,94         | 18 006,34         | 24 867,59         |
| b. Jasa/Services   | 2 123,82          | 2 218,82          | 2 188,28          | 2 347,23          | 2 491,64          |
| <b>8. Net Ekspor Antar Daerah</b>  | <b>-40 005,45</b> | <b>-42 600,01</b> | <b>-49 393,48</b> | <b>-56 671,46</b> | <b>-67 742,48</b> |

## GROSS REGIONAL DOMESTIC PRODUCT

Lanjutan Tabel/Continued Table 14.1.5

| Jenis Pengeluaran<br>Type of Expenditure                                  | 2014       | 2015       | 2016       | 2017*      | 2018**     |
|---|------------|------------|------------|------------|------------|
| (1)   | (2)        | (3)        | (4)        | (5)        | (6)        |
| a. Ekspor/Export  | 7 145,20   | 8 437,56   | 8 970,64   | 9 490,89   | 11 077,67  |
| b. Impor/Import   | 47 150,66  | 51 037,57  | 58 364,12  | 66 162,35  | 78 820,15  |
| <b>Produk Domestik Regional Bruto/Gross<br/>Regional Domestic Product</b> | 127 882,28 | 137 056,12 | 146 090,43 | 159 181,20 | 171 935,75 |

Catatan/Note: \* Angka Sementara,

\*\* Angka Sangat Sementara

Sumber/Source : BPS Provinsi Kalimantan Selatan/ BPS-Statistics of Kalimantan Selatan Province

<https://kalsel.bps.go.id>

**Tabel 14.1.6** Produk Domestik Regional Bruto Atas Dasar Harga Konstan 2010 Menurut Pengeluaran di Provinsi Kalimantan Selatan (miliar rupiah), 2014-2018  
*Gross Regional Domestic Product at 2010 Constant Market Prices by Type of Expenditure in Kalimantan Selatan Province (billion rupiahs), 2014-2018*

| Jenis Pengeluaran<br>Type of Expenditure  | 2014       | 2015       | 2016       | 2017*      | 2018**     |
|---|------------|------------|------------|------------|------------|
| (1)   | (2)        | (3)        | (4)        | (5)        | (6)        |
| Pengeluaran Konsumsi Rumah Tangga/ <i>Household Consumption Expenditure</i>                               | 49 351,08  | 51 730,77  | 54 210,38  | 56 822,28  | 59 713,33  |
| a. Makanan dan Minuman, Selain Restoran/ <i>Food and Beverages other than restaurants</i>                 | 21 209,72  | 22 202,55  | 23 262,90  | 24 370,15  | 25 773,71  |
| b. Pakaian, Alas Kaki, dan Jasa Perawatannya/ <i>Clothing, Footwear, and Related Maintenance Services</i> | 2 391,13   | 2 523,04   | 2 661,74   | 2 799,22   | 2 927,64   |
| c. Perumahan dan Perlengkapan Rumah tangga/ <i>Housing and Household Equipment</i>                        | 5 436,55   | 5 656,15   | 5 881,13   | 6 113,42   | 6 312,35   |
| d. Kesehatan dan Pendidikan/ <i>Health and Education</i>  | 3 056,06   | 3 174,33   | 3 281,73   | 3 414,83   | 3 519,14   |
| e. Transportasi dan Komunikasi/ <i>Transportation and Communication</i>                                   | 11 455,97  | 12 096,90  | 12 762,61  | 13 458,62  | 14 220,45  |
| f. Restoran dan Hotel/ <i>Restaurants and Hotels</i>  | 3 454,38   | 3 632,97   | 3 813,80   | 4 013,21   | 4 199,89   |
| g. Lainnya/ <i>Others</i>   | 2 347,28   | 2 444,83   | 2 546,47   | 2 652,83   | 2 760,15   |
| Pengeluaran Konsumsi LNPRT/ <i>NPISH Consumption Expenditure</i>  | 919,31     | 975,12     | 1 031,35   | 1 088,86   | 1 184,02   |
| Pengeluaran Konsumsi Pemerintah/ <i>Government Consumption Expenditure</i>                                | 12 196,05  | 12 883,38  | 12 894,55  | 13 025,99  | 13 379,32  |
| a. Konsumsi Kolektif/ <i>Collective Consumption</i>   | 6 890,28   | 7 277,56   | 7 283,55   | 7 355,97   | 7 570,99   |
| b. Konsumsi Individu/ <i>Individual Consumption</i>   | 5 305,77   | 5 605,82   | 5 611,01   | 5 670,02   | 5 808,33   |
| Pembentukan Modal Tetap Bruto/ <i>Gross Fixed Capital Formation</i>                                       | 23 375,03  | 24 622,97  | 25 455,83  | 26 551,07  | 28 677,56  |
| a. Bangunan   | 16 974,31  | 17 916,33  | 18 514,33  | 19 286,16  | 20 916,14  |
| b. Non Bangunan   | 6 400,73   | 6 706,64   | 6 941,51   | 7 264,91   | 7 761,42   |
| Perubahan Inventori/ <i>Changes in Inventories</i>  | 237,05     | 67,33      | -644,42    | 292,85     | 963,53     |
| Ekspor Barang dan Jasa/ <i>Exports of Goods and Services</i>  | 85 735,31  | 78 672,21  | 78 708,24  | 86 057,57  | 89 660,22  |
| a. Barang/ <i>Goods</i>   | 85 259,47  | 78 189,34  | 78 223,22  | 85 545,25  | 89 106,69  |
| b. Jasa/ <i>Services</i>  | 475,85     | 482,86     | 485,02     | 512,32     | 553,53     |
| Impor Barang dan Jasa/ <i>Import of Goods and Services</i>  | 25 388,61  | 18 133,36  | 13 190,33  | 17 308,58  | 19 308,55  |
| a. Barang/ <i>Goods</i>   | 23 897,17  | 16 648,79  | 11 712,34  | 15 806,19  | 17 784,71  |
| b. Jasa/ <i>Services</i>  | 1 491,44   | 1 484,57   | 1 477,99   | 1 502,39   | 1 523,84   |
| 8. Net Ekspor Antar Daerah  | -39 645,83 | -39 955,30 | -42 722,03 | -44 674,28 | -46 163,04 |

## GROSS REGIONAL DOMESTIC PRODUCT

Lanjutan Tabel/Continued Table 14.1.6

| Jenis Pengeluaran<br>Type of Expenditure                                  | 2014              | 2015              | 2016              | 2017*             | 2018**            |
|---|-------------------|-------------------|-------------------|-------------------|-------------------|
| (1)   | (2)               | (3)               | (4)               | (5)               | (6)               |
| a. Ekspor/Export  | 5 387,88          | 5 876,46          | 6 150,82          | 6 404,45          | 7 034,56          |
| b. Impor/Import   | 45 033,71         | 45 831,77         | 48 872,85         | 51 078,74         | 53 197,60         |
| <b>Produk Domestik Regional Bruto/Gross Regional<br/>Domestic Product</b> | <b>106 779,40</b> | <b>110 863,12</b> | <b>115 743,57</b> | <b>121 855,76</b> | <b>128 106,38</b> |

Catatan/Note: \* Angka Sementara

\*\* Angka Sangat Sementara

Sumber/Source : BPS Provinsi Kalimantan Selatan/ BPS-Statistics of Kalimantan Selatan Province

<https://kalsel.bps.go.id>

Tabel 14.1.7  
Table

Indeks Harga Implisit Produk Domestik Regional Bruto Menurut Lapangan Usaha di Provinsi Kalimantan Selatan (2010=100), 2015-2018  
Implicit Price Index of by Industry in Kalimantan Selatan Province (2010=100), 2015-2018

| Lapangan Usaha<br>Industry |   | 2015   | 2016   | 2017   | 2018   |
|----------------------------|---|--------|--------|--------|--------|
| (1)                        |   | (2)    | (3)    | (4)    | (5)    |
| A                          | Pertanian, Kehutanan, dan Perikanan<br><i>Agriculture, Forestry, and Fishing</i>  | 128,39 | 131,28 | 134,49 | 137,64 |
| 1                          | Pertanian, Peternakan, Perburuan, dan Jasa Pertanian<br><i>Agriculture, Livestock, Hunting, and Agriculture Services</i>  | 123,88 | 124,91 | 126,95 | 128,12 |
|                            | a. Tanaman Pangan/ <i>Food Crops</i>  | 126,96 | 132,97 | 134,24 | 137,59 |
|                            | b. Tanaman Hortikultura/ <i>Horticultural Crops</i>   | 137,34 | 142,78 | 143,93 | 146,13 |
|                            | c. Tanaman Perkebunan/ <i>Plantation Crops</i>  | 117,41 | 112,31 | 114,77 | 112,42 |
|                            | d. Peternakan/ <i>Livestock</i>   | 130,21 | 133,09 | 135,59 | 140,23 |
|                            | e. Jasa Pertanian dan Perburuan/ <i>Agriculture Services and Hunting</i>  | 151,31 | 153,05 | 159,38 | 165,15 |
| 2                          | Kehutanan dan Penebangan Kayu/ <i>Forestry and Logging</i>  | 133,25 | 137,30 | 140,05 | 145,37 |
| 3                          | Perikanan/ <i>Fishing</i>   | 142,53 | 151,08 | 157,16 | 164,72 |
| B                          | Pertambangan dan Penggalian/ <i>Mining and Quarrying</i>  | 103,36 | 100,83 | 104,68 | 107,47 |
| 1                          | Pertambangan Minyak, Gas, dan Panas Bumi<br><i>Crude Petroleum, Natural Gas, and Geothermal</i>   | 122,75 | 117,24 | 120,14 | 127,10 |
| 2                          | Pertambangan Batubara dan Lignit/ <i>Coal and Lignite Mining</i>  | 101,51 | 98,77  | 102,61 | 105,34 |
| 3                          | Pertambangan Bijih Logam/ <i>Iron Ore Mining</i>  | 123,03 | 122,96 | 132,12 | 133,54 |
| 4                          | Pertambangan dan Penggalian Lainnya/ <i>Other Mining and Quarrying</i>  | 132,87 | 137,30 | 138,35 | 141,96 |
| C                          | Industri Pengolahan/ <i>Manufacturing</i>   | 131,33 | 137,50 | 144,09 | 144,97 |
| 1                          | Industri Batubara dan Pengilangan Migas<br><i>Manufacture of Coal and Refined Petroleum Products</i>  | -      | -      | -      | -      |
| 2                          | Industri Makanan dan Minuman/ <i>Manufacture of Food Products and Beverages</i>   | 131,43 | 139,71 | 147,33 | 147,56 |
| 3                          | Industri Pengolahan Tembakau/ <i>Manufacture of Tobacco Products</i>  | -      | -      | -      | -      |
| 4                          | Industri Tekstil dan Pakaian Jadi/ <i>Manufacture of Textiles and Wearing Apparel</i>   | 138,06 | 144,02 | 149,98 | 155,03 |
| 5                          | Industri Kulit, Barang dari Kulit, dan Alas Kaki<br><i>Manufacture of Leather and Related Products, and Footwear</i>  | -      | -      | -      | -      |
| 6                          | Industri Kayu, Barang dari Kayu dan Gabus; dan Barang Anyaman dari Bambu, Rotan, dan Sejenisnya/ <i>Manufacture of Wood and Products of Wood and Cork; and Articles of Straw and Plaiting Materials</i> | 135,24 | 139,74 | 145,81 | 149,42 |
| 7                          | Industri Kertas dan Barang dari Kertas; Percetakan dan Reproduksi Media Rekaman/ <i>Manufacture of Paper and Paper Products; Printing and Reproduction of Recorded Media</i>                            | 121,52 | 124,88 | 130,55 | 134,36 |
| 8                          | Industri Kimia, Farmasi, dan Obat Tradisional<br><i>Manufacture of Chemicals, Pharmaceuticals, and Botanical Products</i>   | 133,89 | 140,86 | 145,02 | 148,74 |
| 9                          | Industri Karet; Barang dari Karet dan Plastik<br><i>Manufacture of Rubber; Rubber Products and Plastics Products</i>  | 131,13 | 127,39 | 132,56 | 132,45 |
| 10                         | Industri Barang Galian bukan Logam<br><i>Manufacture of Other Non-Metallic Mineral Products</i>   | 127,14 | 132,89 | 135,53 | 137,50 |
| 11                         | Industri Logam Dasar/ <i>Manufacture of Basic Metals</i>  | 102,18 | -      | -      | -      |



# GROSS REGIONAL DOMESTIC PRODUCT

Lanjutan Tabel/Continued Table 14.1.7

| Lapangan Usaha<br>Industry |   | 2015   | 2016   | 2017   | 2018   |
|----------------------------|---|--------|--------|--------|--------|
| (1)                        |   | (2)    | (3)    | (4)    | (5)    |
| 12                         | Industri Barang Logam; Komputer, Barang Elektronik, Optik; dan Peralatan Listrik<br><i>Manufacture of Fabricated Metal Products; Electronic, Computer, and Optical Products; and Electrical Equipment</i> | 126,34 | 131,42 | 137,19 | 141,90 |
| 13                         | Industri Mesin dan Perlengkapan/ <i>Manufacture of Machinery and Equipment</i>  | 124,24 | 127,99 | 130,83 | 134,34 |
| 14                         | Industri Alat Angkutan/ <i>Manufacture of Transport Equipment</i>   | 128,01 | 131,60 | 133,55 | 135,57 |
| 15                         | Industri Furnitur/ <i>Manufacture of Furniture</i>  | 135,39 | 138,99 | 142,54 | 147,38 |
| 16                         | Industri Pengolahan Lainnya; Jasa Reparasi dan Pemasangan Mesin dan Peralatan/ <i>Other Manufacturing; Repair and Installation of Machinery and Equipment</i>   | 141,07 | 144,63 | 147,43 | 151,14 |
| D                          | Pengadaan Listrik dan Gas/ <i>Electricity and Gas</i>   | 108,65 | 131,71 | 149,09 | 158,93 |
| 1                          | Ketenagalistrikan/ <i>Electricity</i>   | 107,38 | 131,12 | 149,07 | 159,08 |
| 2                          | Pengadaan Gas dan Produksi Es/ <i>Manufacture of Gas and Production of Ice</i>  | 138,12 | 145,33 | 149,59 | 155,50 |
| E                          | Pengadaan Air; Pengelolaan Sampah, Limbah, dan Daur Ulang<br><i>Water Supply; Sewerage, Waste Management, and Remediation Activities</i>  | 129,07 | 130,76 | 134,45 | 139,26 |
| F                          | Konstruksi/ <i>Construction</i>   | 130,17 | 133,13 | 136,40 | 142,14 |
| G                          | Perdagangan Besar dan Eceran; Reparasi Mobil dan Sepeda Motor<br><i>Wholesale and Retail Trade; Repair of Motor Vehicles and Motorcycles</i>  | 133,98 | 138,18 | 144,35 | 149,31 |
| 1                          | Perdagangan Mobil, Sepeda Motor dan Reparasinya<br><i>Wholesale and Retail Trade and Repair of Motor Vehicles and Motorcycles</i>   | 136,38 | 141,73 | 147,44 | 151,66 |
| 2                          | Perdagangan Besar dan Eceran, Bukan Mobil dan Sepeda Motor<br><i>Wholesale and Retail Trade Except of Motor Vehicles and Motorcycles</i>  | 133,54 | 137,56 | 143,84 | 148,94 |
| H                          | Transportasi dan Pergudangan/ <i>Transportation and Storage</i>   | 135,02 | 138,43 | 142,77 | 146,91 |
| 1                          | Angkutan Rel/ <i>Railways Transport</i>   |        |        |        |        |
| 2                          | Pengadaan Gas dan Produksi Es/ <i>Manufacture of Gas and Production of Ice</i>  | 126,50 | 129,85 | 133,38 | 136,79 |
| 3                          | Angkutan Laut/ <i>Sea Transport</i>   | 133,15 | 137,03 | 141,33 | 145,09 |
| 4                          | Angkutan Sungai, Danau, dan Penyeberangan/ <i>River, Lake, and Ferry Transport</i>  | 131,58 | 135,52 | 141,02 | 146,82 |
| 5                          | Angkutan Udara/ <i>Air Transport</i>  | 163,23 | 165,31 | 171,40 | 177,61 |
| 6                          | Pergudangan dan Jasa Penunjang Angkutan; Pos dan Kurir<br><i>Warehousing and Support Services for Transportation; Postal and Courier</i>  | 138,76 | 141,38 | 146,15 | 150,75 |
| I                          | Penyediaan Akomodasi dan Makan Minum/ <i>Accommodation and Food Service Activities</i>  | 129,44 | 131,36 | 134,69 | 138,68 |
| 1                          | Penyediaan Akomodasi/ <i>Accommodation</i>  | 127,06 | 130,20 | 133,58 | 136,72 |
| 2                          | Penyediaan Makan Minum/ <i>Food and Beverage Service Activities</i>   | 129,88 | 131,58 | 134,89 | 139,05 |
| J                          | Informasi dan Komunikasi/ <i>Information and Communication</i>  | 118,21 | 120,38 | 123,71 | 126,82 |
| K                          | Jasa Keuangan dan Asuransi/ <i>Financial and Insurance Activities</i>   | 134,11 | 137,30 | 142,82 | 148,19 |
| 1                          | Jasa Perantara Keuangan/ <i>Financial Intermediary Services</i>   | 134,28 | 137,60 | 143,57 | 149,02 |
| 2                          | Asuransi dan Dana Pensiun/ <i>Insurance and Pension Fund</i>  | 132,59 | 135,19 | 139,18 | 143,43 |
| 3                          | Jasa Keuangan Lainnya/ <i>Other Financial Services</i>  | 135,29 | 138,57 | 143,77 | 150,26 |

Lanjutan Tabel/Continued Table 14.1.7

| Lapangan Usaha<br>Industry   |   | 2015          | 2016          | 2017          | 2018          |
|--|---|---------------|---------------|---------------|---------------|
| (1)  |   | (2)           | (3)           | (4)           | (5)           |
| 4  | Jasa Penunjang Keuangan/ <i>Financial Supporting Service</i>  | 129,65        | 132,57        | 136,75        | 139,85        |
| L  | Real Estat/ <i>Real Estate Activities</i>   | 125,77        | 127,51        | 129,81        | 132,74        |
| M,N  | Jasa Perusahaan/ <i>Business Activities</i>   | 138,63        | 142,10        | 147,93        | 153,34        |
| O  | Administrasi Pemerintahan, Pertahanan, dan Jaminan Sosial Wajib<br><i>Public Administration and Defence; Compulsory Social Security</i> | 142,63        | 146,48        | 150,20        | 155,98        |
| P  | Jasa Pendidikan/ <i>Education</i>   | 127,41        | 135,00        | 139,17        | 143,20        |
| Q  | Jasa Kesehatan dan Kegiatan Sosial/ <i>Human Health and Social Work Activities</i>  | 133,83        | 138,29        | 141,21        | 145,67        |
| R,S,T,U  | Jasa Lainnya/ <i>Other Services Activities</i>  | 134,52        | 140,28        | 145,09        | 149,65        |
| <b>Produk Domestik Regional Bruto/<i>Gross Regional Domestic Product</i></b> |   | <b>123,63</b> | <b>126,22</b> | <b>130,63</b> | <b>134,21</b> |

Sumber/Source : BPS Provinsi Kalimantan Selatan/ *BPS-Statistics of Kalimantan Selatan Province*

## GROSS REGIONAL DOMESTIC PRODUCT

Tabel 14.1.8 Laju Implisit Produk Domestik Regional Bruto Menurut Lapangan Usaha di Provinsi Kalimantan Selatan(2010=100), 2015–2018  
 Table Implicit Rate of Gross Regional Domestic Product by Industry in Kalimantan Selatan Province (2010=100), 2015–2018

| Lapangan Usaha<br>Industry |   | 2015  | 2016  | 2017 | 2018  |
|----------------------------|---|-------|-------|------|-------|
| (1)                        |   | (2)   | (3)   | (4)  | (5)   |
| A                          | Pertanian, Kehutanan, dan Perikanan<br><i>Agriculture, Forestry, and Fishing</i>  | 7,05  | 2,25  | 2,44 | 2,34  |
| 1                          | Pertanian, Peternakan, Perburuan, dan Jasa Pertanian<br><i>Agriculture, Livestock, Hunting, and Agriculture Services</i>  | 4,57  | 0,83  | 1,63 | 0,91  |
|                            | a. Tanaman Pangan/ <i>Food Crops</i>  | 9,39  | 4,74  | 0,96 | 2,49  |
|                            | b. Tanaman Hortikultura/ <i>Horticultural Crops</i>   | 9,91  | 3,96  | 0,80 | 1,53  |
|                            | c. Tanaman Perkebunan/ <i>Plantation Crops</i>  | -1,30 | -4,35 | 2,20 | -2,05 |
|                            | d. Peternakan/ <i>Livestock</i>   | 8,17  | 2,21  | 1,88 | 3,42  |
|                            | e. Jasa Pertanian dan Perburuan/ <i>Agriculture Services and Hunting</i>  | 8,73  | 1,15  | 4,13 | 3,62  |
| 2                          | Kehutanan dan Penebangan Kayu/ <i>Forestry and Logging</i>  | 7,39  | 3,04  | 2,01 | 3,79  |
| 3                          | Perikanan/ <i>Fishing</i>   | 14,77 | 5,99  | 4,03 | 4,81  |
| B                          | Pertambangan dan Penggalian/ <i>Mining and Quarrying</i>  | -8,7  | -2,44 | 3,81 | 2,67  |
| 1                          | Pertambangan Minyak, Gas, dan Panas Bumi<br><i>Crude Petroleum, Natural Gas, and Geothermal</i>   | 0,23  | -4,49 | 2,47 | 5,80  |
| 2                          | Pertambangan Batubara dan Lignit/ <i>Coal and Lignite Mining</i>  | -9,59 | -2,69 | 3,89 | 2,66  |
| 3                          | Pertambangan Bijih Logam/ <i>Iron Ore Mining</i>  | 2,54  | -0,06 | 7,45 | 1,07  |
| 4                          | Pertambangan dan Penggalian Lainnya/ <i>Other Mining and Quarrying</i>  | 10,19 | 3,33  | 0,76 | 2,61  |
| C                          | Industri Pengolahan/ <i>Manufacturing</i>   | 7,62  | 4,70  | 4,80 | 0,61  |
| 1                          | Industri Batubara dan Pengilangan Migas<br><i>Manufacture of Coal and Refined Petroleum Products</i>  |       |       |      |       |
| 2                          | Industri Makanan dan Minuman/ <i>Manufacture of Food Products and Beverages</i>   | 8,95  | 6,30  | 5,45 | 0,16  |
| 3                          | Industri Pengolahan Tembakau/ <i>Manufacture of Tobacco Products</i>  |       |       |      |       |
| 4                          | Industri Tekstil dan Pakaian Jadi/ <i>Manufacture of Textiles and Wearing Apparel</i>   | 7,57  | 4,31  | 4,14 | 3,37  |
| 5                          | Industri Kulit, Barang dari Kulit, dan Alas Kaki<br><i>Manufacture of Leather and Related Products, and Footwear</i>  |       |       |      |       |
| 6                          | Industri Kayu, Barang dari Kayu dan Gabus; dan Barang Anyaman dari Bambu, Rotan, dan Sejenisnya/ <i>Manufacture of Wood and Products of Wood and Cork; and Articles of Straw and Plaiting Materials</i>   | 5,85  | 3,33  | 4,34 | 2,48  |
| 7                          | Industri Kertas dan Barang dari Kertas; Percetakan dan Reproduksi Media Rekaman/ <i>Manufacture of Paper and Paper Products; Printing and Reproduction of Recorded Media</i>                              | 5,39  | 2,76  | 4,54 | 2,92  |
| 8                          | Industri Kimia, Farmasi, dan Obat Tradisional<br><i>Manufacture of Chemicals, Pharmaceuticals, and Botanical Products</i>   | 6,61  | 5,21  | 2,95 | 2,57  |
| 9                          | Industri Karet; Barang dari Karet dan Plastik<br><i>Manufacture of Rubber; Rubber Products and Plastics Products</i>  | 3,92  | -2,85 | 4,06 | -0,09 |
| 10                         | Industri Barang Galian bukan Logam<br><i>Manufacture of Other Non-Metallic Mineral Products</i>   | 5,83  | 4,53  | 1,98 | 1,45  |
| 11                         | Industri Logam Dasar/ <i>Manufacture of Basic Metals</i>  | -4,08 |       |      |       |
| 12                         | Industri Barang Logam; Komputer, Barang Elektronik, Optik; dan Peralatan Listrik<br><i>Manufacture of Fabricated Metal Products; Electronic, Computer, and Optical Products; and Electrical Equipment</i> | 6,22  | 4,03  | 4,39 | 3,43  |

Lanjutan Tabel/Continued Table 14.1.8

| Lapangan Usaha<br>Industry |   | 2015  | 2016  | 2017  | 2018 |
|----------------------------|---|-------|-------|-------|------|
| (1)                        |   | (2)   | (3)   | (4)   | (5)  |
| 14                         | Industri Alat Angkutan/ <i>Manufacture of Transport Equipment</i>   | 6,55  | 2,80  | 1,48  | 1,51 |
| 15                         | Industri Furnitur/ <i>Manufacture of Furniture</i>  | 8,59  | 2,66  | 2,55  | 3,39 |
| 16                         | Industri Pengolahan Lainnya; Jasa Reparasi dan Pemasangan Mesin dan Peralatan/ <i>Other Manufacturing; Repair and Installation of Machinery and Equipment</i> | 9,54  | 2,52  | 1,94  | 2,52 |
| D                          | Pengadaan Listrik dan Gas/ <i>Electricity and Gas</i>   | 20,85 | 21,22 | 13,20 | 6,60 |
| 1                          | Ketenagalistrikan/ <i>Electricity</i>   | 21,85 | 22,11 | 13,69 | 6,72 |
| 2                          | Pengadaan Gas dan Produksi Es/ <i>Manufacture of Gas and Production of Ice</i>  | 12,35 | 5,22  | 2,93  | 3,95 |
| E                          | Pengadaan Air; Pengelolaan Sampah, Limbah, dan Daur Ulang<br><i>Water Supply; Sewerage, Waste Management, and Remediation Activities</i>                      | 5,53  | 1,31  | 2,82  | 3,58 |
| F                          | Konstruksi/ <i>Construction</i>   | 8,70  | 2,27  | 2,46  | 4,21 |
| G                          | Perdagangan Besar dan Eceran; Reparasi Mobil dan Sepeda Motor<br><i>Wholesale and Retail Trade; Repair of Motor Vehicles and Motorcycles</i>                  | 7,27  | 3,14  | 4,46  | 3,44 |
| 1                          | Perdagangan Mobil, Sepeda Motor dan Reparasinya<br><i>Wholesale and Retail Trade and Repair of Motor Vehicles and Motorcycles</i>                             | 9,43  | 3,93  | 4,03  | 2,86 |
| 2                          | Perdagangan Besar dan Eceran, Bukan Mobil dan Sepeda Motor<br><i>Wholesale and Retail Trade Except of Motor Vehicles and Motorcycles</i>                      | 6,87  | 3,01  | 4,57  | 3,55 |
| H                          | Transportasi dan Pergudangan/ <i>Transportation and Storage</i>   | 6,60  | 2,52  | 3,13  | 2,90 |
| 1                          | Angkutan Rel/ <i>Railways Transport</i>   |       |       |       |      |
| 2                          | Pengadaan Gas dan Produksi Es/ <i>Manufacture of Gas and Production of Ice</i>  | 3,04  | 2,65  | 2,72  | 2,56 |
| 3                          | Angkutan Laut/ <i>Sea Transport</i>   | 8,63  | 2,92  | 3,13  | 2,66 |
| 4                          | Angkutan Sungai, Danau, dan Penyeberangan/ <i>River, Lake, and Ferry Transport</i>  | 11,35 | 3,00  | 4,05  | 4,12 |
| 5                          | Angkutan Udara/ <i>Air Transport</i>  | 7,39  | 1,27  | 3,69  | 3,63 |
| 6                          | Pergudangan dan Jasa Penunjang Angkutan; Pos dan Kurir<br><i>Warehousing and Support Services for Transportation; Postal and Courier</i>                      | 9,76  | 1,88  | 3,38  | 3,15 |
| I                          | Penyediaan Akomodasi dan Makan Minum/ <i>Accommodation and Food Service Activities</i>  | 5,18  | 1,49  | 2,53  | 2,97 |
| 1                          | Penyediaan Akomodasi/ <i>Accommodation</i>  | 1,49  | 2,48  | 2,60  | 2,35 |
| 2                          | Penyediaan Makan Minum/ <i>Food and Beverage Service Activities</i>   | 5,88  | 1,31  | 2,52  | 3,08 |
| J                          | Informasi dan Komunikasi/ <i>Information and Communication</i>  | 1,97  | 1,84  | 2,76  | 2,51 |
| K                          | Jasa Keuangan dan Asuransi/ <i>Financial and Insurance Activities</i>   | 5,42  | 2,38  | 4,02  | 3,76 |
| 1                          | Jasa Perantara Keuangan/ <i>Financial Intermediary Services</i>   | 3,70  | 2,47  | 4,34  | 3,80 |
| 2                          | Asuransi dan Dana Pensiun/ <i>Insurance and Pension Fund</i>  | 8,96  | 1,96  | 2,96  | 3,05 |
| 3                          | Jasa Keuangan Lainnya/ <i>Other Financial Services</i>  | 10,04 | 2,43  | 3,75  | 4,51 |
| 4                          | Jasa Penunjang Keuangan/ <i>Financial Supporting Service</i>  | 8,66  | 2,25  | 3,15  | 2,27 |
| L                          | Real Estat/ <i>Real Estate Activities</i>   | 5,29  | 1,38  | 1,81  | 2,26 |
| M,N                        | Jasa Perusahaan/ <i>Business Activities</i>   | 5,55  | 2,50  | 4,10  | 3,66 |

Lanjutan Tabel/Continued Table 14.1.8

| Lapangan Usaha<br>Industry   |   | 2015        | 2016        | 2017        | 2018        |
|--|---|-------------|-------------|-------------|-------------|
| (1)  |   | (2)         | (3)         | (4)         | (5)         |
| O  | Administrasi Pemerintahan, Pertahanan, dan Jaminan Sosial Wajib<br><i>Public Administration and Defence; Compulsory Social Security</i> | 8,95        | 2,70        | 2,54        | 3,85        |
| P  | Jasa Pendidikan/ <i>Education</i>   | 6,50        | 5,95        | 3,09        | 2,90        |
| Q  | Jasa Kesehatan dan Kegiatan Sosial/ <i>Human Health and Social Work Activities</i>  | 10,09       | 3,33        | 2,11        | 3,16        |
| R,S,T,U  | Jasa Lainnya/ <i>Other Services Activities</i>  | 9,34        | 4,28        | 3,43        | 3,14        |
| <b>Produk Domestik Regional Bruto/<i>Gross Regional Domestic Product</i></b> |   | <b>3,23</b> | <b>2,10</b> | <b>3,50</b> | <b>2,74</b> |

Sumber/Source : BPS Provinsi Kalimantan Selatan/ *BPS-Statistics of Kalimantan Selatan Province*

<https://kalsel.bps.go.id/>

14.2 PDRB KABUPATEN/KOTA/GRDP OF REGENCY/MUNICIPALITY

Tabel 14.2.1 Laju Pertumbuhan Produk Domestik Regional Bruto Atas Dasar Harga Konstan 2010 Menurut Kabupaten/Kota di Provinsi Kalimantan Selatan (persen), 2015–2018  
 Table Growth Rate of Gross Regional Domestic Product at 2010 Constant Market Prices by Regency/Municipality in Kalimantan Selatan Province (percent), 2015-2018

| Kabupaten/Kota<br>Regency/Municipality | 2015        | 2016        | 2017        | 2018        |
|--|-------------|-------------|-------------|-------------|
| (1)                                    | (2)         | (3)         | (4)         | (5)         |
| <i>Kabupaten/Regency</i>               |             |             |             |             |
| 1. Tanah Laut                          | 2,87        | 3,25        | 4,64        | 4,65        |
| 2. Kotabaru                            | 3,32        | 4,25        | 5,01        | 4,88        |
| 3. Banjar                              | 4,40        | 4,70        | 4,66        | 5,01        |
| 4. Barito Kuala                        | 5,26        | 5,15        | 5,79        | 5,21        |
| 5. Tapin                               | 4,05        | 4,97        | 5,14        | 5,01        |
| 6. Hulu Sungai Selatan                 | 6,05        | 6,08        | 6,12        | 6,14        |
| 7. Hulu Sungai Tengah                  | 6,12        | 6,21        | 5,72        | 5,15        |
| 8. Hulu Sungai Utara                   | 5,34        | 4,63        | 5,77        | 5,81        |
| 9. Tabalong                            | 2,41        | 3,14        | 3,76        | 3,78        |
| 10. Tanah Bumbu                        | 2,94        | 3,12        | 4,14        | 4,14        |
| 11. Balangan                           | 2,41        | 2,62        | 2,90        | 3,11        |
| <i>Kota/Municipality</i>               |             |             |             |             |
| 1. Banjarmasin                         | 5,79        | 6,28        | 6,40        | 6,40        |
| 2. Banjarbaru                          | 6,91        | 6,94        | 6,96        | 6,90        |
| <b>Kalimantan Selatan</b>              | <b>3,82</b> | <b>4,40</b> | <b>5,29</b> | <b>5,13</b> |

Sumber/Source : BPS Provinsi Kalimantan Selatan/ BPS-Statistics of Kalimantan Selatan Province

## GROSS REGIONAL DOMESTIC PRODUCT

**Tabel 14.2.2** Produk Domestik Regional Bruto Atas Dasar Harga Berlaku Menurut Kabupaten/ Kota, di Provinsi Kalimantan Selatan (miliar rupiah), 2015-2018  
**Table** Gross Regional Domestic Product at Current Market Prices by Regency/Municipality in Kalimantan Selatan Province (billion rupiahs), 2015-2018

| Kabupaten/Kota<br>Regency/Municipality | 2015                 | 2016                 | 2017                 | 2018                 |
|--|----------------------|----------------------|----------------------|----------------------|
| (1)                                    | (2)                  | (3)                  | (4)                  | (5)                  |
| <i>Kabupaten/Regency</i>               |                      |                      |                      |                      |
| 1. Tanah Laut                          | 10 801 875,3         | 11 392 817,7         | 12 348 879,9         | 13 249 088,8         |
| 2. Kotabaru                            | 18 235 343,4         | 19 489 362,7         | 21 293 701,5         | 23 020 252,4         |
| 3. Banjar                              | 12 480 882,0         | 13 339 967,4         | 14 483 605,7         | 15 682 851,2         |
| 4. Barito Kuala                        | 6 250 385,2          | 6 843 250,5          | 7 443 845,4          | 8 062 202,9          |
| 5. Tapin                               | 6 474 844,8          | 6 897 021,1          | 7 427 791,2          | 8 013 680,6          |
| 6. Hulu Sungai Selatan                 | 4 782 062,7          | 5 198 552,5          | 5 653 719,5          | 6 169 207,5          |
| 7. Hulu Sungai Tengah                  | 5 135 883,1          | 5 647 634,8          | 6 122 516,3          | 6 600 855,2          |
| 8. Hulu Sungai Utara                   | 3 563 517,7          | 3 865 387,5          | 4 198 995,5          | 4 575 766,2          |
| 9. Tabalong                            | 14 846 408,4         | 15 276 908,7         | 16 422 412,1         | 17 444 546,8         |
| 10. Tanah Bumbu                        | 16 026 156,7         | 16 559 268,3         | 17 843 677,6         | 19 042 270,3         |
| 11. Balangan                           | 9 252 727,5          | 9 418 512,9          | 10 065 201,4         | 10 751 329,1         |
| <i>Kota/Municipality</i>               |                      |                      |                      |                      |
| 1. Banjarmasin                         | 23 028 080,6         | 25 294 181,9         | 27 848 197,5         | 30 385 394,1         |
| 2. Banjarbaru                          | 6 501 430,9          | 7 171 819,8          | 7 933 470,2          | 8 737 656,6          |
| <b>Kalimantan Selatan</b>              | <b>137 056 121,4</b> | <b>146 090 434,7</b> | <b>159 181 203,4</b> | <b>171 935 747,9</b> |

Sumber/Source : BPS Provinsi Kalimantan Selatan/ BPS-Statistics of Kalimantan Selatan Province

Tabel 14.2.3 Produk Domestik Regional Bruto Atas Dasar Harga Konstan 2010 Menurut Kabupaten/Kota di Provinsi Kalimantan Selatan (miliar rupiah), 2015-2018  
 Gross Regional Domestic Product at Constant 2010 Prices by Regency/Municipality in Kalimantan Selatan Province (billion rupiahs), 2015-2018

| Kabupaten/Kota<br>Regency/Municipality | 2015          | 2016          | 2017          | 2018          |
|--|---------------|---------------|---------------|---------------|
| (1)                                    | (2)           | (3)           | (4)           | (5)           |
| <i>Kabupaten/Regency</i>               |               |               |               |               |
| 1. Tanah Laut                          | 8 840 714,0   | 9 127 645,9   | 9 550 763,6   | 9 994 887,2   |
| 2. Kotabaru                            | 14 749 942,9  | 15 376 929,0  | 16 146 558,8  | 16 933 851,7  |
| 3. Banjar                              | 9 950 521,0   | 10 418 681,1  | 10 904 062,3  | 11 449 876,6  |
| 4. Barito Kuala                        | 4 735 915,5   | 4 979 939,7   | 5 268 395,0   | 5 542 661,4   |
| 5. Tapin                               | 5 343 480,7   | 5 608 974,4   | 5 897 203,0   | 6 192 577,3   |
| 6. Hulu Sungai Selatan                 | 3 740 951,3   | 3 968 568,0   | 4 211 489,4   | 4 470 183,2   |
| 7. Hulu Sungai Tengah                  | 3 946 885,8   | 4 191 953,5   | 4 431 526,6   | 4 659 679,7   |
| 8. Hulu Sungai Utara                   | 2 690 886,3   | 2 815 484,1   | 2 977 860,4   | 3 150 779 5   |
| 9. Tabalong                            | 12 925 336,1  | 13 331 214,0  | 13 832 508,6  | 14 354 883,9  |
| 10. Tanah Bumbu                        | 13 478 862,4  | 13 899 711,1  | 14 475 672,2  | 15 074 624,8  |
| 11. Balangan                           | 8 374 455,7   | 8 593 455,8   | 8 842 710,9   | 9 117 679,0   |
| <i>Kota/Municipality</i>               |               |               |               |               |
| 1. Banjarmasin                         | 17 511 610,7  | 18 611 319,4  | 19 801 580,0  | 21 068 674,0  |
| 2. Banjarbaru                          | 4 771 071,1   | 5 101 946,9   | 5 456 866,8   | 5 833 510,6   |
| Kalimantan Selatan                     | 110 863 116,5 | 115 743 572,8 | 121 855 755,6 | 128 106 382,3 |

Sumber/Source : BPS Provinsi Kalimantan Selatan/ BPS-Statistics of Kalimantan Selatan Province



## GROSS REGIONAL DOMESTIC PRODUCT

Tabel 14.2.4      Persentase Kontribusi Terhadap Jumlah Produk Domestik Regional Bruto Seluruh Kabupaten/Kota di Provinsi Kalimantan Selatan (persen), 2015-2018  
 Table              *Percentage of Contribution to the Total Gross Regional Domestic Product by Regency/Municipality in Kalimantan Selatan Province (percent), 2015-2018*

| Kabupaten/Kota<br>Regency/Municipality | 2015   | 2016   | 2017   | 2018   |
|--|--------|--------|--------|--------|
| (1)                                    | (2)    | (3)    | (4)    | (5)    |
| <i>Kabupaten/Regency</i>               |        |        |        |        |
| 1. Tanah Laut                          | 7,88   | 7,80   | 7,76   | 7,71   |
| 2. Kotabaru                            | 13,31  | 13,34  | 13,38  | 13,39  |
| 3. Banjar                              | 9,11   | 9,13   | 9,10   | 9,12   |
| 4. Barito Kuala                        | 4,56   | 4,68   | 4,68   | 4,69   |
| 5. Tapin                               | 4,72   | 4,72   | 4,67   | 4,66   |
| 6. Hulu Sungai Selatan                 | 3,49   | 3,56   | 3,55   | 3,59   |
| 7. Hulu Sungai Tengah                  | 3,75   | 3,87   | 3,85   | 3,84   |
| 8. Hulu Sungai Utara                   | 2,60   | 2,65   | 2,64   | 2,66   |
| 9. Tabalong                            | 10,83  | 10,46  | 10,32  | 10,15  |
| 10. Tanah Bumbu                        | 11,69  | 11,33  | 11,21  | 11,08  |
| 11. Balangan                           | 6,75   | 6,45   | 6,32   | 6,25   |
| <i>Kota/Municipality</i>               |        |        |        |        |
| 1. Banjarmasin                         | 16,80  | 17,31  | 17,49  | 17,67  |
| 2. Banjarbaru                          | 4,74   | 4,91   | 4,98   | 5,08   |
| Jumlah/Total                           | 100,00 | 100,00 | 100,00 | 100,00 |

Sumber/Source : BPS Provinsi Kalimantan Selatan/ BPS-Statistics of Kalimantan Selatan Province

# PERBANDINGAN ANTAR PROVINSI

PROVINCE COMPARISON

**PROYEKSI PENDUDUK**

**POPULATION PROJECTION**

**LAJU PERTUMBUHAN PDRB**

**GROWTH RATE OF GRDP**

**INDEKS HARGA KONSUMEN**

**CONSUMER PRICE INDEX**

**INDEKS PEMBANGUNAN MANUSIA**

**HUMAN DEVELOPMENT INDEX**

**KEMISKINAN/POVERTY**





**PENJELASAN TEKNIS**

Statistik antar provinsi disajikan untuk dapat memberikan gambaran keadaan masing-masing provinsi terhadap data-data penting seperti kependudukan, data produk domestik regional bruto (PDRB), indeks harga konsumen, kemiskinan, dan indeks pembangunan manusia (IPM).

**TECHNICAL NOTES**

*Comparison among provinces is presented via statistical data such as demography, Gross domestic regional product (GDRP), consumer price index (CPI), poverty, and human development index (HDI) to describe the condition of each province.*

<https://kalsel.bps.go.id>

**ULASAN**

**DESCRIPTION**

Indonesia memiliki 34 provinsi. Jumlah penduduk di Indonesia sebesar 265.051,3 ribu jiwa di tahun 2018 dimana 1,58 persen diantaranya berada di Provinsi Kalimantan Selatan yakni sebesar 4.182,7 ribu jiwa.

*Indonesia has 34 provinces. Population number of Indonesia in 2018 was 265,051.3 thousand people which is about 1.58 percent population in Indonesia live in Kalimantan Selatan or 4,182.7 thousand people.*

Indeks Pembangunan Manusia di Kalimantan Selatan tahun 2018 mencapai 70,17 dan berada pada peringkat 22 secara nasional. Dari 34 provinsi di Indonesia, Provinsi DKI Jakarta merupakan provinsi dengan Indeks Pembangunan Manusia tertinggi pada tahun 2018 (80,47) diikuti Di Yogyakarta, Kalimantan Timur, dan Kepulauan Riau.

*Human Development Index in Kalimantan Selatan in 2018 reached 70.17 and at the 22th place on national ranks. Among the 34 provinces in Indonesia, DKI Jakarta was the province with the highest Human Development Index in 2018 (80.47) followed by DI Yogyakarta, Kalimantan Timur, and Kepulauan Riau.*

Secara umum, jumlah penduduk miskin di Indonesia berkurang di tahun 2018 yaitu sebesar 25.674,58 ribu jiwa yang mana sebelumnya sebesar 26.582,99 ribu jiwa di tahun 2017. Sebaliknya, jumlah penduduk miskin di provinsi Kalimantan Selatan tahun 2018 sebesar 195,01 ribu jiwa meningkat dibandingkan tahun 2017 yaitu sebesar 194,56 ribu jiwa.

*Generally, number of poor people in Indonesia decreased in 2018 reached 25,674.58 thousand people while in 2017 noted 26,582.99 thousand people. Otherwise, in Kalimantan Selatan Province, number of poor people in 2018 reached 195.01 thousand people that higher than previous years was 194.56 thousand people in 2017.*

**Tabel 15.1** Jumlah Penduduk Menurut Provinsi di Indonesia (000 Orang), 2014–2018  
**Table** Population by Province in Indonesia (Thousand People), 2014–2018

| Provinsi<br>Province    | 2014             | 2015             | 2016             | 2017             | 2018             |
|-------------------------|------------------|------------------|------------------|------------------|------------------|
| (1)                     | (2)              | (3)              | (4)              | (5)              | (6)              |
| 1. Aceh                 | 4 906,8          | 5 002,0          | 5 096,2          | 5 189,5          | 5 281,3          |
| 2. Sumatera Utara       | 13 766,9         | 13 937,8         | 14 102,9         | 14 262,1         | 14 415,4         |
| 3. Sumatera Barat       | 5 131,9          | 5 196,3          | 5 259,5          | 5 321,5          | 5 382,1          |
| 4. Riau                 | 6 188,4          | 6 344,4          | 6 501,0          | 6 657,9          | 6 814,9          |
| 5. Jambi                | 3 344,4          | 3 402,1          | 3 515,0          | 3 515,0          | 3 570,3          |
| 6. Sumatera Selatan     | 7 941,5          | 8 052,3          | 8 160,9          | 8 267,0          | 8 370,3          |
| 7. Bengkulu             | 1 844,8          | 1 874,9          | 1 904,8          | 1 934,3          | 1 963,3          |
| 8. Lampung              | 8 026,2          | 8 117,3          | 8 205,1          | 8 289,6          | 8 370,5          |
| 9. Kep. Bangka Belitung | 1 343,9          | 1 372,8          | 1 401,8          | 1 430,9          | 1 459,9          |
| 10. Kepulauan Riau      | 1 917,4          | 1 973,0          | 2 028,2          | 2 082,7          | 2 136,5          |
| 11. DKI Jakarta         | 10 075,3         | 10 177,9         | 10 277,6         | 10 374,2         | 10 467,6         |
| 12. Jawa Barat          | 46 029,6         | 46 709,6         | 47 379,4         | 48 037,6         | 48 683,7         |
| 13. Jawa Tengah         | 33 522,7         | 33 774,1         | 34 019,1         | 34 257,9         | 34 490,8         |
| 14. DI Yogyakarta       | 3 637,1          | 3 679,2          | 3 720,9          | 3 762,2          | 3 802,9          |
| 15. Jawa Timur          | 38 610,2         | 38 847,6         | 39 075,3         | 39 293,0         | 39 500,9         |
| 16. Banten              | 11 704,9         | 11 955,2         | 12 203,1         | 12 448,2         | 12 689,7         |
| 17. Bali                | 4 104,9          | 4 152,8          | 4 200,1          | 4 246,5          | 4 292,2          |
| 18. Nusa Tenggara Barat | 4 773,8          | 4 835,6          | 4 896,2          | 4 955,6          | 5 013,7          |
| 19. Nusa Tenggara Timur | 5 036,9          | 5 120,1          | 5 203,5          | 5 287,3          | 5 371,5          |
| 20. Kalimantan Barat    | 4 716,1          | 4 789,6          | 4 861,7          | 4 932,5          | 5 001,7          |
| 21. Kalimantan Tengah   | 2 439,9          | 2 495,0          | 2 550,2          | 2 605,3          | 2 660,2          |
| 22. Kalimantan Selatan  | 3 922,8          | 3 989,8          | 4 055,5          | 4 119,8          | 4 182,7          |
| 23. Kalimantan Timur    | 3 969,6          | 4 068,6          | 4 167,6          | 3 575,4          | 3 648,5          |
| 24. Kalimantan Utara    | 618,2            | 641,9            | 666,3            | 691,1            | 716,4            |
| 25. Sulawesi Utara      | 2 386,6          | 2 412,1          | 2 436,9          | 2 461,0          | 2 484,4          |
| 26. Sulawesi Tengah     | 2 831,3          | 2 876,7          | 2 921,7          | 2 966,3          | 3 010,4          |
| 27. Sulawesi Selatan    | 8 432,2          | 8 520,3          | 8 606,4          | 8 690,3          | 8 772,0          |
| 28. Sulawesi Tenggara   | 2 448,1          | 2 499,5          | 2 551,0          | 2 602,4          | 2 653,7          |
| 29. Gorontalo           | 1 115,6          | 1 133,2          | 1 150,8          | 1 168,2          | 1 185,5          |
| 30. Sulawesi Barat      | 1 258,1          | 1 282,2          | 1 306,5          | 1 331,0          | 1 355,6          |
| 31. Maluku              | 1 657,4          | 1 686,5          | 1 715,5          | 1 744,7          | 1 773,8          |
| 32. Maluku Utara        | 1 138,7          | 1 162,3          | 1 185,9          | 1 209,3          | 1 232,6          |
| 33. Papua Barat         | 849,8            | 871,5            | 893,4            | 915,4            | 937,5            |
| 34. Papua               | 3 091,0          | 3 149,4          | 3 207,4          | 3 265,2          | 3 322,5          |
| <b>Indonesia</b>        | <b>252 164,8</b> | <b>255 461,7</b> | <b>258 705,0</b> | <b>261 890,9</b> | <b>265 015,3</b> |

Sumber/ Source : BPS, Proyeksi Penduduk Indonesia 2010–2035 dan Statistik Indonesia 2019/BPS, Indonesia Population Projection 2010–2035 and Statistics Indonesia 2019

## PROVINCE COMPARISON

**Tabel** 15.2 Laju Pertumbuhan Produk Domestik Regional Bruto Atas Dasar Harga Konstan 2010 Menurut Provinsi di Indonesia (persen), 2014–2018  
*Table* Growth Rate of Gross Regional Domestic Product at 2010 Constant Market Prices by Province in Indonesia (percent), 2014–2018

| Provinsi<br>Province                        | 2014        | 2015        | 2016        | 2017*       | 2018**      |
|---|-------------|-------------|-------------|-------------|-------------|
| (1)   | (2)         | (3)         | (4)         | (5)         | (6)         |
| 1. Aceh                                     | 1,55        | - 0,37      | 3,29        | 4,18        | 4,61        |
| 2. Sumatera Utara                           | 5,23        | 5,10        | 5,18        | 5,12        | 5,18        |
| 3. Sumatera Barat                           | 5,88        | 5,52        | 5,27        | 5,29        | 5,14        |
| 4. Riau                                     | 2,71        | 0,22        | 2,18        | 2,68        | 2,34        |
| 5. Jambi                                    | 7,36        | 4,20        | 4,37        | 4,64        | 4,71        |
| 6. Sumatera Selatan                         | 4,79        | 4,42        | 5,04        | 5,51        | 6,04        |
| 7. Bengkulu                                 | 5,48        | 5,13        | 5,28        | 4,98        | 4,99        |
| 8. Lampung                                  | 5,08        | 5,13        | 5,14        | 5,16        | 5,25        |
| 9. Kep. Bangka Belitung                     | 4,67        | 4,08        | 4,10        | 4,47        | 4,45        |
| 10. Kepulauan Riau                          | 6,60        | 6,01        | 4,98        | 2,00        | 4,56        |
| 11. DKI Jakarta                             | 5,91        | 5,89        | 5,87        | 6,20        | 6,17        |
| 12. Jawa Barat                              | 5,09        | 5,04        | 5,66        | 5,35        | 5,64        |
| 13. Jawa Tengah                             | 5,27        | 5,47        | 5,25        | 5,26        | 5,32        |
| 14. DI Yogyakarta                           | 5,17        | 4,95        | 5,05        | 5,26        | 6,20        |
| 15. Jawa Timur                              | 5,86        | 5,44        | 5,57        | 5,46        | 5,50        |
| 16. Banten                                  | 5,51        | 5,40        | 5,28        | 5,73        | 5,81        |
| 17. Bali                                    | 6,73        | 6,03        | 6,33        | 5,57        | 6,35        |
| 18. Nusa Tenggara Barat                     | 5,17        | 21,77       | 5,81        | 0,12        | -           |
| 19. Nusa Tenggara Timur                     | 5,05        | 5,03        | 5,12        | 5,11        | 5,13        |
| 20. Kalimantan Barat                        | 5,03        | 4,86        | 5,20        | 5,17        | 5,06        |
| 21. Kalimantan Tengah                       | 6,21        | 7,01        | 6,35        | 6,72        | 5,64        |
| 22. Kalimantan Selatan                      | 4,84        | 3,83        | 4,40        | 5,28        | 5,13        |
| 23. Kalimantan Timur                        | 1,71        | -1,21       | -0,38       | 3,13        | 2,67        |
| 24. Kalimantan Utara <sup>1</sup>           | 8,18        | 3,40        | 3,75        | 6,59        | 6,04        |
| 25. Sulawesi Utara                          | 6,31        | 6,12        | 6,16        | 6,31        | 6,01        |
| 26. Sulawesi Tengah                         | 5,07        | 15,52       | 9,94        | 7,10        | 6,30        |
| 27. Sulawesi Selatan                        | 7,54        | 7,17        | 7,42        | 7,21        | 7,07        |
| 28. Sulawesi Tenggara                       | 6,26        | 6,88        | 6,51        | 6,76        | 6,42        |
| 29. Gorontalo                               | 7,27        | 6,22        | 6,52        | 6,73        | 6,51        |
| 30. Sulawesi Barat                          | 8,86        | 7,39        | 6,01        | 6,62        | 6,23        |
| 31. Maluku                                  | 6,64        | 5,48        | 5,73        | 5,82        | 5,94        |
| 32. Maluku Utara                            | 5,49        | 6,10        | 5,77        | 7,67        | 7,92        |
| 33. Papua Barat                             | 5,38        | 4,15        | 4,52        | 4,01        | 6,24        |
| 34. Papua                                   | 3,65        | 7,47        | 9,14        | 4,64        | 7,33        |
| Jumlah 34 Provinsi<br>Total of 34 Provinces | 5,21        | 4,99        | 5,16        | 5,23        | 5,31        |
| <b>INDONESIA</b>                            | <b>5,01</b> | <b>4,88</b> | <b>5,03</b> | <b>5,07</b> | <b>5,17</b> |

Catatan/Note \* : Angka sementara /Provisional figures

\*\* : Angka sangat sementara/Very provisional figures

<sup>1</sup> : Data Tahun 2013 masih bergabung dengan Provinsi Kalimantan Timur / Data in 2013 were included in Kalimantan Timur Province

Sumber/Source: BPS, Statistik Indonesia 2019/BPS, Statistic Yearbook of Indonesia 2019

**Tabel 15.3** Indeks Harga Konsumen Menurut Kota di Indonesia, 2014–2018  
*Table Consumer Price Index by City in Indonesia, 2014–2018*

| Kota<br>City        | 2014   | 2015   | 2016   | 2017   | 2018   |
|---------------------|--------|--------|--------|--------|--------|
| (1)                 | (2)    | (3)    | (4)    | (5)    | (6)    |
| 1. Meulaboh         | 115,25 | 120,00 | 123,49 | 128,54 | 132,54 |
| 2. Banda Aceh       | 109,72 | 114,91 | 117,79 | 122,38 | 126,45 |
| 3. Lhokseumawe      | 110,00 | 115,45 | 119,98 | 124,77 | 129,13 |
| 4. Sibolga          | 113,46 | 120,36 | 127,34 | 132,96 | 138,88 |
| 5. Pematang Siantar | 115,80 | 122,47 | 128,51 | 133,84 | 137,50 |
| 6. Medan            | 114,23 | 121,63 | 128,59 | 133,70 | 137,58 |
| 7. Padangsidempuan  | 112,46 | 118,01 | 122,61 | 127,46 | 131,28 |
| 8. Padang           | 116,65 | 123,72 | 129,69 | 134,44 | 138,24 |
| 9. Bukittinggi      | 112,04 | 117,83 | 123,43 | 126,47 | 129,50 |
| 10. Tembilahan      | 118,86 | 124,79 | 128,41 | 132,93 | 137,71 |
| 11. Pekanbaru       | 113,41 | 120,16 | 124,08 | 130,85 | 134,99 |
| 12. Dumai           | 113,73 | 120,80 | 125,07 | 131,69 | 134,83 |
| 13. Bungo           | 113,51 | 118,13 | 122,51 | 127,58 | 131,09 |
| 14. Jambi           | 113,61 | 119,44 | 124,01 | 127,67 | 132,42 |
| 15. Palembang       | 110,44 | 117,41 | 122,52 | 126,81 | 130,48 |
| 16. Lubuklinggau    | 109,49 | 117,14 | 121,92 | 126,55 | 130,81 |
| 17. Bengkulu        | 116,17 | 125,27 | 131,83 | 137,96 | 142,22 |
| 18. Bandar Lampung  | 112,21 | 120,53 | 124,78 | 129,92 | 134,08 |
| 19. Metro           | 122,42 | 128,00 | 132,24 | 136,07 | 138,44 |
| 20. Tanjung Pandan  | 118,86 | 126,49 | 130,61 | 137,13 | 141,38 |
| 21. Pangkal Pinang  | 113,42 | 120,53 | 127,94 | 135,40 | 139,30 |
| 22. Batam           | 111,23 | 119,20 | 124,21 | 129,30 | 134,56 |
| 23. Tanjung Pinang  | 114,09 | 120,65 | 124,32 | 128,29 | 131,50 |
| 24. DKI Jakarta     | 113,37 | 121,06 | 124,64 | 129,16 | 133,27 |
| 25. Bogor           | 113,63 | 119,72 | 123,94 | 129,66 | 134,54 |
| 26. Sukabumi        | 113,85 | 120,19 | 123,44 | 128,36 | 132,53 |
| 27. Bandung         | 112,00 | 119,19 | 123,32 | 127,60 | 132,31 |
| 28. Cirebon         | 112,60 | 117,69 | 120,08 | 124,48 | 128,71 |
| 29. Bekasi          | 112,16 | 118,30 | 121,27 | 125,48 | 130,23 |
| 30. Depok           | 113,54 | 119,15 | 122,85 | 127,63 | 131,47 |
| 31. Tasikmalaya     | 111,90 | 118,40 | 122,93 | 127,44 | 131,50 |
| 32. Cilacap         | 115,79 | 122,25 | 126,25 | 131,67 | 136,17 |
| 33. Purwokerto      | 112,71 | 118,11 | 121,65 | 126,38 | 130,24 |
| 34. Kudus           | 118,49 | 125,32 | 129,49 | 135,11 | 139,42 |
| 35. Surakarta       | 111,62 | 117,43 | 121,16 | 124,89 | 128,16 |
| 36. Semarang        | 112,94 | 119,40 | 122,99 | 127,49 | 131,32 |
| 37. Tegal           | 110,04 | 116,39 | 121,08 | 125,55 | 129,74 |
| 38. Yogyakarta      | 112,51 | 118,22 | 121,84 | 126,35 | 130,09 |
| 39. Jember          | 112,13 | 118,31 | 121,14 | 125,43 | 128,98 |
| 40. Banyuwangi      | 113,07 | 118,33 | 121,46 | 124,74 | 128,02 |
| 41. Sumenep         | 111,68 | 118,09 | 121,54 | 125,55 | 129,13 |

Bersambung/To Be Continued...



Lanjutan Tabel/Continued Table 15.3

| Kota<br>City     | 2014   | 2015   | 2016   | 2017   | 2018   |
|------------------|--------|--------|--------|--------|--------|
| (1)              | (2)    | (3)    | (4)    | (5)    | (6)    |
| 42. Kediri       | 113,54 | 119,24 | 121,48 | 125,48 | 127,93 |
| 43. Malang       | 113,36 | 120,69 | 124,54 | 129,72 | 133,22 |
| 44. Probolinggo  | 113,88 | 119,61 | 122,08 | 125,56 | 128,35 |
| 45. Madiun       | 111,83 | 118,03 | 121,36 | 126,91 | 130,76 |
| 46. Surabaya     | 112,63 | 119,79 | 123,86 | 129,30 | 133,34 |
| 47. Tangerang    | 118,00 | 126,85 | 131,51 | 136,15 | 140,66 |
| 48. Cilegon      | 114,33 | 122,84 | 128,24 | 135,31 | 139,93 |
| 49. Serang       | 115,62 | 125,10 | 131,16 | 137,31 | 142,95 |
| 50. Singaraja    | 117,86 | 126,85 | 132,31 | 137,38 | 141,36 |
| 51. Denpasar     | 111,32 | 117,71 | 121,19 | 125,67 | 129,96 |
| 52. Mataram      | 112,52 | 118,89 | 122,87 | 127,03 | 130,93 |
| 53. Bima         | 116,05 | 121,84 | 128,14 | 131,38 | 136,05 |
| 54. Maumere      | 110,89 | 114,63 | 118,24 | 122,82 | 125,30 |
| 55. Kupang       | 114,03 | 121,38 | 126,56 | 129,83 | 133,12 |
| 56. Pontianak    | 116,38 | 127,01 | 132,75 | 138,90 | 143,10 |
| 57. Singkawang   | 112,31 | 120,16 | 124,03 | 129,69 | 135,54 |
| 58. Sampit       | 112,35 | 119,99 | 124,82 | 130    | 135,53 |
| 59. Palangkaraya | 112,10 | 118,13 | 121,42 | 126,17 | 129,53 |
| 60. Tanjung      | 111,89 | 119,93 | 125,11 | 129,02 | 132,92 |
| 61. Banjarmasin  | 111,08 | 118,16 | 124,25 | 129,35 | 132,74 |
| 62. Balikpapan   | 114,22 | 123,51 | 128,43 | 133,36 | 137,44 |
| 63. Samarinda    | 115,28 | 122,26 | 127,02 | 132,05 | 136,22 |
| 64. Tarakan      | 118,66 | 128,40 | 134,54 | 139,46 | 143,57 |
| 65. Manado       | 111,30 | 120,43 | 124,54 | 128,49 | 131,41 |
| 66. Palu         | 114,29 | 120,77 | 125,22 | 130,85 | 136,13 |
| 67. Bulukumba    | 119,41 | 126,04 | 128,36 | 134,51 | 140,12 |
| 68. Watampone    | 111,99 | 116,70 | 119,24 | 125,06 | 131,10 |
| 69. Makassar     | 110,74 | 119,28 | 124,90 | 129,88 | 134,63 |
| 70. Pare-Pare    | 110,53 | 117,52 | 120,77 | 124,36 | 127,91 |
| 71. Palopo       | 111,14 | 118,07 | 122,34 | 126,77 | 132,49 |
| 72. Kendari      | 109,84 | 116,19 | 120,80 | 125,01 | 127,74 |
| 73. Bau-Bau      | 114,11 | 123,72 | 128,36 | 131,03 | 134,51 |
| 74. Gorontalo    | 109,82 | 116,18 | 120,85 | 125,29 | 128,28 |
| 75. Mamuju       | 111,22 | 118,68 | 123,41 | 128,48 | 131,76 |
| 76. Ambon        | 111,59 | 120,44 | 123,33 | 126,94 | 127,81 |
| 77. Tual         | 116,89 | 132,72 | 137,15 | 148,50 | 152,57 |
| 78. Ternate      | 115,45 | 123,93 | 128,88 | 132,05 | 136,40 |
| 79. Manokwari    | 108,57 | 113,51 | 118,74 | 123,33 | 127,35 |
| 80. Sorong       | 111,81 | 120,07 | 125,38 | 128,53 | 133,18 |
| 81. Merauke      | 115,40 | 124,63 | 129,96 | 133,75 | 138,09 |
| 82. Jayapura     | 113,68 | 121,18 | 126,12 | 129,54 | 135,63 |

Catatan/Note: Tahun dasar 2013=100

Sumber/Source : BPS, Indikator Ekonomi, edisi Desember 2019/BPS, *Economic Indicator, December 2019 Edition*

**Tabel** 15.4 Jumlah Penduduk Miskin Menurut Provinsi di Indonesia (000), 2014–2018  
*Table* Number of Poor People by Province in Indonesia (Thousand), 2014–2018

| Provinsi<br>Province    | 2014             | 2015             | 2016             | 2017             | 2018             |
|-------------------------|------------------|------------------|------------------|------------------|------------------|
| (1)                     | (2)              | (3)              | (4)              | (5)              | (6)              |
| 1. Aceh                 | 837,42           | 859,41           | 841,31           | 829,80           | 831,5            |
| 2. Sumatera Utara       | 1 360,60         | 1 508,14         | 1 452,55         | 1 326,57         | 1 291,99         |
| 3. Sumatera Barat       | 354,74           | 349,53           | 376,51           | 359,99           | 353,24           |
| 4. Riau                 | 498,28           | 562,92           | 501,59           | 496,39           | 494,26           |
| 5. Jambi                | 281,75           | 311,56           | 290,81           | 278,61           | 281,47           |
| 6. Sumatera Selatan     | 1 085,80         | 1 112,53         | 1 096,50         | 1 086,76         | 1 076,40         |
| 7. Bengkulu             | 316,50           | 322,83           | 325,60           | 302,62           | 303,55           |
| 8. Lampung              | 143,94           | 1 100,68         | 1 139,78         | 1 083,74         | 1 091,60         |
| 9. Kep. Bangka Belitung | 67,23            | 66,62            | 71,70            | 76,20            | 69,93            |
| 10. Kepulauan Riau      | 124,17           | 114,83           | 119,14           | 128,43           | 125,36           |
| 11. DKI Jakarta         | 412,79           | 368,67           | 385,84           | 393,13           | 372,26           |
| 12. Jawa Barat          | 4 238,96         | 4 485,65         | 4 168,11         | 3 774,41         | 3 539,4          |
| 13. Jawa Tengah         | 4 561,82         | 4 505,78         | 4 493,75         | 4 197,49         | 3 867,42         |
| 14. DI Yogyakarta       | 532,58           | 485,56           | 488,83           | 466,33           | 450,25           |
| 15. Jawa Timur          | 4 748,42         | 4 775,97         | 4 638,53         | 4 405,27         | 4 292,15         |
| 16. Banten              | 649,19           | 690,67           | 657,74           | 699,83           | 668,74           |
| 17. Bali                | 195,96           | 218,79           | 174,94           | 176,48           | 168,34           |
| 18. Nusa Tenggara Barat | 816,62           | 802,29           | 786,58           | 748,12           | 735,62           |
| 19. Nusa Tenggara Timur | 991,88           | 1 160,53         | 1 150,08         | 1 134,74         | 1 134,11         |
| 20. Kalimantan Barat    | 381,91           | 405,51           | 390,32           | 388,81           | 369,73           |
| 21. Kalimantan Tengah   | 148,82           | 148,13           | 137,46           | 137,88           | 136,45           |
| 22. Kalimantan Selatan  | 189,49           | 189,16           | 184,16           | 194,56           | 195,01           |
| 23. Kalimantan Timur    | 252,68           | 209,99           | 211,24           | 218,67           | 222,39           |
| 24. Kalimantan Utara    | -                | 40,93            | 47,03            | 48,56            | 49,59            |
| 25. Sulawesi Utara      | 197,56           | 217,15           | 200,35           | 194,85           | 189,05           |
| 26. Sulawesi Tengah     | 387,06           | 406,34           | 413,15           | 423,27           | 413,49           |
| 27. Sulawesi Selatan    | 806,35           | 864,51           | 796,81           | 825,97           | 779,64           |
| 28. Sulawesi Tenggara   | 314,09           | 345,02           | 327,29           | 313,16           | 301,85           |
| 29. Gorontalo           | 195,10           | 206,51           | 203,69           | 200,91           | 188,30           |
| 30. Sulawesi Barat      | 154,69           | 153,21           | 146,90           | 149,47           | 152,83           |
| 31. Maluku              | 307,02           | 327,78           | 331,79           | 320,42           | 317,84           |
| 32. Maluku Utara        | 84,79            | 72,65            | 76,40            | 78,28            | 81,93            |
| 33. Papua Barat         | 225,46           | 225,54           | 223,60           | 212,86           | 213,67           |
| 34. Papua               | 864,11           | 898,21           | 914,87           | 910,42           | 915,22           |
| <b>Indonesia</b>        | <b>27 727,78</b> | <b>28 513,57</b> | <b>27 764,32</b> | <b>26 582,99</b> | <b>25 674,58</b> |

Sumber/Source: BPS, Statistik Indonesia 2019/ BPS, Statistic Yearbook of Indonesia 2019

## PROVINCE COMPARISON


**Tabel** 15.5 Indeks Pembangunan Manusia Menurut Provinsi di Indonesia, 2014–2018  
**Table** Human Development Index by Province in Indonesia, 2014–2018

| Provinsi<br>Province              | 2014         | 2015         | 2016         | 2017         | 2018         |
|-----------------------------------|--------------|--------------|--------------|--------------|--------------|
| (1)                               | (2)          | (3)          | (4)          | (5)          | (6)          |
| 1. Aceh                           | 68,81        | 69,45        | 70,00        | 70,60        | 71,19        |
| 2. Sumatera Utara                 | 68,87        | 69,51        | 70,00        | 70,57        | 71,18        |
| 3. Sumatera Barat                 | 69,36        | 69,98        | 70,73        | 71,24        | 71,73        |
| 4. Riau                           | 70,33        | 70,84        | 71,20        | 71,79        | 72,44        |
| 5. Jambi                          | 68,24        | 68,89        | 69,62        | 69,99        | 70,65        |
| 6. Sumatera Selatan               | 66,75        | 67,46        | 68,24        | 68,86        | 69,39        |
| 7. Bengkulu                       | 68,06        | 68,59        | 69,33        | 69,95        | 70,64        |
| 8. Lampung                        | 66,42        | 66,95        | 67,65        | 68,25        | 69,02        |
| 9. Kep. Bangka Belitung           | 68,27        | 69,05        | 69,55        | 69,99        | 70,67        |
| 10. Kepulauan Riau                | 73,40        | 73,75        | 73,99        | 74,45        | 74,84        |
| 11. DKI Jakarta                   | 78,39        | 78,99        | 79,60        | 80,06        | 80,47        |
| 12. Jawa Barat                    | 68,80        | 69,50        | 70,05        | 70,69        | 71,30        |
| 13. Jawa Tengah                   | 68,78        | 69,49        | 69,98        | 70,52        | 71,12        |
| 14. DI Yogyakarta                 | 76,81        | 77,59        | 78,38        | 78,89        | 79,53        |
| 15. Jawa Timur                    | 68,14        | 68,95        | 69,74        | 70,27        | 70,77        |
| 16. Banten                        | 69,89        | 70,27        | 70,96        | 71,42        | 71,95        |
| 17. Bali                          | 72,48        | 73,27        | 73,65        | 74,30        | 74,77        |
| 18. Nusa Tenggara Barat           | 64,31        | 65,19        | 65,81        | 66,58        | 67,30        |
| 19. Nusa Tenggara Timur           | 62,26        | 62,67        | 63,13        | 63,73        | 64,39        |
| 20. Kalimantan Barat              | 64,89        | 65,59        | 65,88        | 66,26        | 66,98        |
| 21. Kalimantan Tengah             | 67,77        | 68,53        | 69,13        | 69,79        | 70,42        |
| 22. Kalimantan Selatan            | 67,63        | 68,38        | 69,05        | 69,65        | 70,17        |
| 23. Kalimantan Timur              | 73,82        | 74,17        | 74,59        | 75,12        | 75,83        |
| 24. Kalimantan Utara <sup>1</sup> | 68,64        | 68,76        | 69,20        | 69,84        | 70,56        |
| 25. Sulawesi Utara                | 69,96        | 70,39        | 71,05        | 71,66        | 72,20        |
| 26. Sulawesi Tengah               | 66,43        | 66,76        | 67,47        | 68,11        | 68,88        |
| 27. Sulawesi Selatan              | 68,49        | 69,15        | 69,76        | 70,34        | 70,90        |
| 28. Sulawesi Tenggara             | 68,07        | 68,75        | 69,31        | 69,86        | 70,61        |
| 29. Gorontalo                     | 65,17        | 65,86        | 66,29        | 67,01        | 67,71        |
| 30. Sulawesi Barat                | 62,24        | 62,96        | 63,60        | 64,30        | 65,10        |
| 31. Maluku                        | 66,74        | 67,05        | 67,60        | 68,19        | 68,87        |
| 32. Maluku Utara                  | 65,18        | 65,91        | 66,63        | 67,20        | 67,76        |
| 33. Papua Barat                   | 61,28        | 61,73        | 62,21        | 62,99        | 63,74        |
| 34. Papua                         | 56,75        | 57,25        | 58,05        | 59,09        | 60,06        |
| <b>Indonesia</b>                  | <b>68,90</b> | <b>69,55</b> | <b>70,18</b> | <b>70,81</b> | <b>71,39</b> |

Sumber/ Source: BPS, Statistik Indonesia 2019/BPS, Statistic Yearbook of Indonesia 2019



Sensus  
Penduduk  
2020



**DATA**  
**MENCERDASKAN BANGSA**  
*Enlighten The Nation*



**BADAN PUSAT STATISTIK**  
**PROVINSI KALIMANTAN SELATAN**  
**BPS - Statistics of Kalimantan Selatan Province**

Jl. Soekarno-Hatta (Jalur Trikora) No. 7 Banjarbaru 70713  
Telp. 0511-6749001, Fax. 0511-6749106  
Homepage: <http://kalsel.bps.go.id>, Email: [bps6300@bps.go.id](mailto:bps6300@bps.go.id)

ISSN 0215-2258

