

KABUPATEN BELITUNG **DALAM ANGKA**

BELITUNG REGENCY IN FIGURE



2023



KABUPATEN BELITUNG
DALAM ANGKA

BELITUNG REGENCY IN FIGURE

2023



KABUPATEN BELITUNG DALAM ANGKA
BELITUNG REGENCY in Figures
2023

ISSN: 0215-4005

No. Publikasi/*Publication Number*: 19020.2302

Katalog /*Catalog*: 1102001.1902

Ukuran Buku/*Book Size*: 14,8 cm x 21 cm

Jumlah Halaman/*Number of Pages* : xlii + 326 hal/*pages*

Naskah/*Manuscript*:

BPS Kabupaten Belitung

BPS-Statistics of Belitung Regency

Penyunting/*Editor*:

BPS Kabupaten Belitung

BPS-Statistics of Belitung Regency

Desain Kover/*Cover Design*:

BPS Kabupaten Belitung

BPS-Statistics of Belitung Regency

Ilustrasi Kover/*Cover Illustration*:

padi/paddy

Diterbitkan oleh/*Published by*:

©BPS Kabupaten Belitung/*BPS-Statistics of Belitung Regency*

Dicetak oleh/*Printed by*:

cv.dimensi

Dilarang mengumumkan, mendistribusikan, mengomunikasikan, dan/atau menggandakan sebagian atau seluruh isi buku ini untuk tujuan komersil tanpa izin tertulis dari Badan Pusat Statistik.

Prohibited to announce, distribute, communicate, and/or copy part or all of this book for commercial purpose without permission from BPS-Statistics Indonesia.

TIM PENYUSUN/TEAM MEMBERS

Pengarah/Director

Agung Rachmadi, SE

Penanggung Jawab/Persons in Charge

Agung Rachmadi, SE

Penyunting/Editors

Agus Fanani, SST

Pengolah Data dan Penulis Naskah/Data Processing and Authors

Sayyidah Maulani Khoirunnisa, S.Tr.Stat • Agus Fanani, SST

Penata Letak/Layout Designers

Sayyidah Maulani Khoirunnisa, S.Tr.Stat

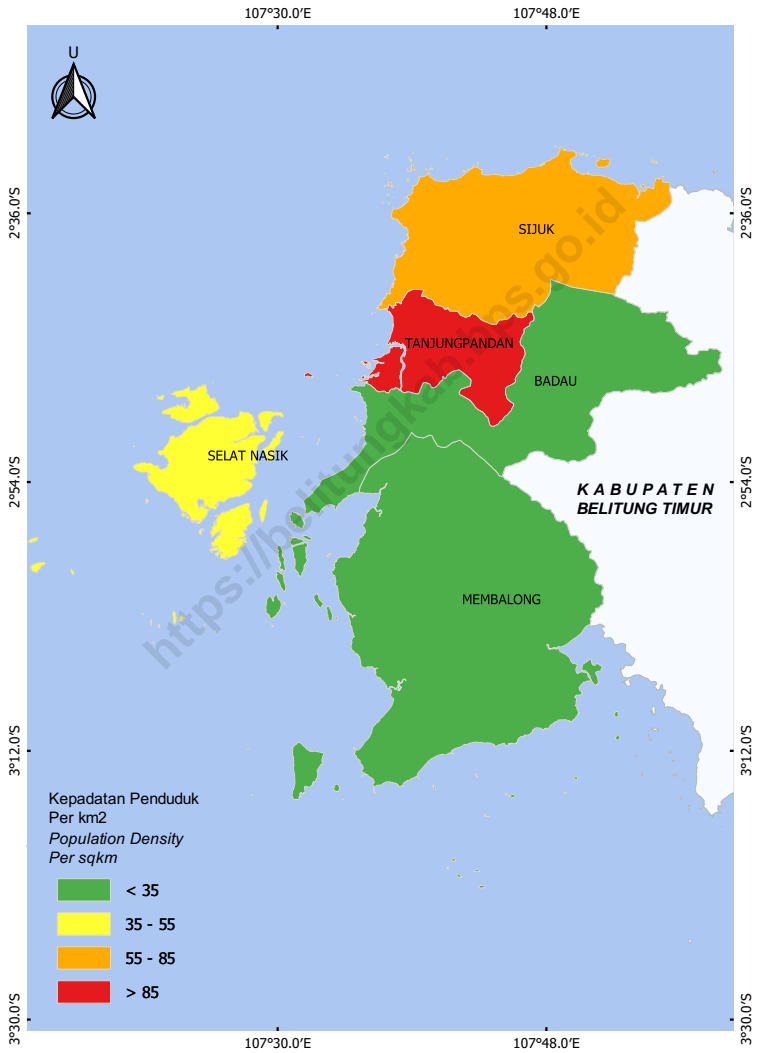
KONTRIBUTOR DATA/DATA CONTRIBUTOR

1. Kementerian Agama/*Ministry of Religious Affair*
2. Kementerian Pendidikan dan Kebudayaan/*The Ministry of Education and Culture*
3. Badan Meteorologi, Klimatologi dan Geofisika Stasiun Meteorologi Kelas III H.A.S. Hanandjoeddin/*Meteorological, Climatology, and Geophysical Agency H.A.S. Hanandjoeddin Class III Meteorological Station*
4. Badan Pusat Statistik/*BPS-Statistics Indonesia*
5. Dinas Kependudukan dan Pencatatan Sipil Kabupaten Belitung/*Belitung Regency Population and Civil Registration Office*
6. Badan Kepegawaian dan Pengembangan Sumber Daya Manusia Kabupaten Belitung/*Regional Employee and Development of Human Resources Belitung Regency*
7. PLN (Persero) Wilayah Bangka Belitung, Area Belitung/*State Electrical Company Service of Bangka Belitung, Belitung Area*
8. Dinas Perikanan Kabupaten Belitung/*Department of Fishery of Belitung Regency*
9. Dinas Pekerjaan Umum dan Perumahan Rakyat Kabupaten Belitung/*Belitung Regency Public Works and Public Housing Service*
10. UPT. Dinas Pekerjaan Umum Provinsi Kepulauan Bangka Belitung Wilayah Kabupaten Belitung/*UPT. Public Works Office of Bangka Belitung Islands Province Belitung Regency Region*
11. Kejaksaan Negeri Belitung/*State Attorney of Belitung Regency*
12. Kepolisian Resor Kabupaten Belitung/*Resort Police Office of Belitung Regency*
13. Dinas Kesehatan Kabupaten Belitung/*Belitung Regency Health Office*
14. Politeknik Kesehatan Pangkalpinang Prodi Keperawatan Belitung/*Pangkalpinang Health Polytechnic Belitung Nursing Study Program*
15. Badan Penanggulangan Bencana Daerah Kabupaten Belitung/*Belitung Regency Regional Disaster Management Agency*
16. Politeknik Belitung/*Belitung Polytechnic*
17. Dinas Ketahanan Pangan dan Pertanian Kabupaten Belitung/*Department of Food Security and Agriculture of Belitung Regency*

18. Dinas Pengendalian Penduduk dan Keluarga Berencana dan Pemberdayaan Masyarakat dan Desa / *Department of Population Control and Family Planning and Community and Village Empowerment*
19. Dinas Sosial Pemberdayaan Perempuan dan Perlindungan Anak Kabupaten Belitung/ *Social Service for Women's Empowerment and Child Protection in Belitung Regency*
20. Pengadilan Agama Tanjungpandan Kelas 1B/ *Tanjungpandan Religious Court Class 1B*
21. Dinas Pariwisata Kabupaten Belitung/ *Department of Tourism of Belitung Regency*
22. Badan Pengelola Keuangan dan Aset Daerah Kabupaten Belitung/ *Belitung Regency's Financial and Asset Management Agency*
23. Sekretariat DPRD Kabupaten Belitung/ *Council Secretariat of Belitung Regency*
24. Dinas Koperasi, Usaha Kecil dan Menengah, Perdagangan dan Tenaga Kerja Kabupaten Belitung/ *Department of Cooperatives, Small and Medium Enterprises, Trade and Manpower of Belitung Regency*
25. PDAM Kabupaten Belitung/ *Master Supply Company of Belitung Regency*
26. Kantor Pos Tanjungpandan/ *Post Office Tanjungpandan*

PETA WILAYAH KABUPATEN BELITUNG

MAP OF BELITUNG REGENCY



KEPALA BPS KABUPATEN BELITUNG
CHIEF STATISTICIAN OF BELITUNG REGENCY



AGUNG RACHMADI, SE



KATA PENGANTAR

Kabupaten Belitung Dalam Angka 2023 merupakan publikasi tahunan yang diterbitkan oleh Badan Pusat Statistik (BPS) Kabupaten Belitung. Publikasi ini menyajikan data-data statistik di bidang sosial dan ekonomi. Data tersebut diharapkan dapat menjadi informasi dalam penyusunan rencana pembangunan di Kabupaten Belitung.

Publikasi ini dapat terwujud berkat kerja sama dan bantuan dari berbagai pihak baik instansi pemerintah maupun swasta di Kabupaten Belitung. Oleh karena itu, disampaikan penghargaan dan terima kasih yang sebesar-besarnya kepada semua pihak yang telah mendukung dan membantu dalam penyediaan data untuk penyusunan publikasi ini.

Semoga publikasi ini bermanfaat sebagai bahan untuk kepentingan berbagai analisis dan perencanaan kebijakan penting khususnya yang menyangkut perencanaan sosial ekonomi di Kabupaten Belitung.

Disadari bahwa publikasi ini belum sepenuhnya memenuhi harapan pihak pengguna data khususnya para perencana. Kami mengharapkan tanggapan dan saran guna peningkatan mutu publikasi ini di masa mendatang.

Tanjungpandan, Februari 2023

Kepala BPS
Kabupaten Belitung



AGUNG RACHMADI, SE



PREFACE

Belitung Regency in Figures 2022 is an annual publication which is published by BPS-Statistics of Belitung Regency. This book provides statistical information on the social and economic development. The data is expected to be information in planning development in Belitung Regency.

This publication was made possible thanks to the cooperation and assistance from various parties, both government and private agencies in Belitung Regency. Therefore, the highest appreciation and gratitude is conveyed to all parties who have supported and assisted in providing data for the preparation of this publication.

Hopefully this publication will be useful as material for the purposes of various important policy analysis and planning, especially those concerning socio-economic planning in Belitung Regency.

It is realized that this publication has not fully met the expectations of data users, especially planners. We look forward to your comments and suggestions for improving the quality of this publication in the future.

Tanjungpandan, February 2023
Chief Statistician of
Belitung Regency



AGUNG RACHMADI, SE

DAFTAR ISI / CONTENTS

| | Halaman Page |
|----------------------------------------------------------------------------------------------------------------|-----------------|
| Kata Pengantar/ <i>Preface</i> | xi |
| Daftar Isi/ <i>Contents</i> | xiii |
| Daftar Tabel/ <i>List of Tables</i> | xv |
| Daftar Gambar/ <i>List of Figures</i> | xxxiii |
| Daftar Singkatan/ <i>List of Abbreviations</i> | xxxix |
| Statistik Kunci/ <i>Key Statistics</i> | xli |
| 1. Geografi dan Iklim/ <i>Geography and Climate</i> | 1 |
| 2. Pemerintahan/ <i>Government</i> | 19 |
| 3. Penduduk dan Ketenagakerjaan/ <i>Population and Employment</i> | 43 |
| 4. Sosial dan Kesejahteraan Rakyat/ <i>Social and Welfare</i> | 75 |
| 5. Pertanian, Kehutanan, Peternakan, dan Perikanan/ <i>Agriculture, Forestry, Livestock, and Fishery</i> | 143 |
| 6. Industri, Pertambangan, dan Energi/ <i>Industry, Mining, and Energy</i> | 221 |
| 7. Pariwisata/ <i>Tourism</i> | 233 |
| 8. Transportasi dan Komunikasi/ <i>Transportation and Communication</i> | 245 |
| 9. Perbankan, Koperasi, dan Harga-harga/ <i>Banking, Cooperative, dan Prices</i> | 255 |
| 10. Pengeluaran Penduduk/ <i>Population Expenditure</i> | 273 |
| 11. Perdagangan/ <i>Trade</i> | 283 |
| 12. Sistem Neraca Regional/ <i>System of Regional Accounts</i> | 291 |
| 13. Perbandingan Antar Kabupaten/Kota/ <i>Regency/Municipal Comparison</i> | 313 |

DAFTAR TABEL/LIST OF TABLES

Halaman
Page

| | | |
|------------|------------------------------------------------------------------------------------------------------------------------------------------------------------------------------------------------------------------------------------------------|----|
| 1. | GEOGRAFI DAN IKLIM/GEOGRAPHY AND CLIMATE | |
| 1.1 | KEADAAN GEOGRAFI | |
| | GEOGRAPHY CONDITION | |
| 1.1.1 | Luas Daerah dan Jumlah Pulau Menurut Kecamatan di Kabupaten Belitung, 2021 <i>Total Area and Number of Islands by Subdistrict in Belitung Regency, 2021</i> | 13 |
| 1.1.2 | Tinggi Wilayah dan Jarak ke Ibukota Kabupaten/Kota Menurut Kecamatan di Kabupaten Belitung, 2022 <i>Altitude and Distance to the Capital of Regency/Municipality by Subdistrict in Belitung Regency, 2022</i> | 15 |
| 1.2 | KEADAAN IKLIM | |
| | CLIMATE CONDITION | |
| 1.2.1 | Pengamatan Unsur Iklim Menurut Bulan di Stasiun Meteorologi H. AS Hanandjoeddin Tanjungpandan, 2022 <i>Observation of Climate Elements By Months at H. AS Hanandjoeddin Tanjungpandan Meteorology Station, 2022</i> | 16 |
| 2. | PEMERINTAHAN/GOVERNMENT | |
| 2.1 | WILAYAH ADMINISTRATIF | |
| | ADMINISTRATIVE AREA | |
| 2.1.1 | Jumlah Desa ¹ /Kelurahan Menurut Kecamatan di Kabupaten Belitung, 2018–2022 <i>Number of Villages¹/Kelurahan by Subdistrict in Belitung Regency, 2018–2022</i> | 26 |
| 2.2 | DEWAN PERWAKILAN RAKYAT DAERAH | |
| | REGIONAL HOUSE OF REPRESENTATIVE | |
| 2.2.1 | Jumlah Anggota Dewan Perwakilan Rakyat Daerah Menurut Partai Politik dan Jenis Kelamin di Kabupaten Belitung, 2022 <i>Number of Regional House of Representatives's Members by Political Parties and Sex in Belitung Regency 2022</i> | 27 |

| | | |
|------------|------------------------------------------------------------------------------------------------------------------------------------------------------------------------------------------------------------------------------------------------------------|----|
| 2.2.2 | Jumlah Anggota Dewan Perwakilan Rakyat Daerah Menurut Fraksi dan Jenis Kelamin di Kabupaten Belitung, 2022 <i>Number of Regional House of Representatives's Members by Fraction and Sex in Belitung Regency 2022</i> | 28 |
| 2.2.3 | Jumlah Anggota Dewan Perwakilan Rakyat Daerah Menurut Jenjang Pendidikan dan Jenis Kelamin di Kabupaten Belitung, 2022 <i>Number of Regional House of Representatives's Members by Educational Stage and Sex in Belitung Regency 2022</i> | 29 |
| 2.2.4 | Jumlah Anggota Dewan Perwakilan Rakyat Daerah Menurut Kelompok Umur dan Jenis Kelamin di Kabupaten Belitung, 2022 <i>Number of Regional House of Representatives's Members by Age Group and Sex in Belitung Regency 2022.....</i> | 30 |
| 2.2.5 | Jumlah Keputusan yang Dihasilkan oleh Dewan Perwakilan Rakyat Daerah di Kabupaten Belitung, 2018-2022 <i>Number of Decisions Produced by Regional House of Representatives in Belitung Regency 2018-2022</i> | 31 |
| 2.3 | SUMBER DAYA MANUSIA HUMAN RESOURCES | |
| 2.3.1 | Jumlah Pegawai Negeri Sipil Menurut Jabatan dan Jenis Kelamin di Kabupaten Belitung, Desember 2021 dan Desember 2022 <i>Number of Civil Servants by Occupation and Sex in Belitung Regency, December 2021 and December 2022</i> | 32 |
| 2.3.2 | Jumlah Pegawai Negeri Sipil Menurut Tingkat Pendidikan dan Jenis Kelamin di Kabupaten Belitung, Desember 2021 dan Desember 2022 <i>Number of Civil Servants by Educational Level and Sex in Belitung Regency, Desember 2021 and Desember 2022</i> | 34 |
| 2.3.3 | Jumlah Pegawai Negeri Sipil Menurut Tingkat Kepangkatan dan Jenis Kelamin di Kabupaten Belitung, Desember 2021 dan Desember 2022 <i>Number of Civil Servants by Hierarchy and Sex in Belitung Regency, Desember 2021 and Desember 2022</i> | 36 |

2.4 KEUANGAN PEMERINTAH

GOVERNMENT FINANCE

| | | |
|------------|------------------------------------------------------------------------------------------------------------------------------------------------------------------------------------------------------------------------------------------------------------------------------------------------------------------------------------------------------|----|
| 2.4.1 | Realisasi Pendapatan Pemerintah Kabupaten Belitung Menurut Jenis Pendapatan (ribu rupiah), 2019–2022 <i>Actual Belitung Regency Government Revenues by Kind of Revenues (thousand rupiahs), 2019–2022</i> | 38 |
| 2.4.2 | Realisasi Belanja Pemerintah Kabupaten Belitung Menurut Jenis Belanja (ribu rupiah), 2019–2022 <i>Actual Belitung Regency Government Expenditures by Kind of Expenditures (thousand rupiahs), 2019–2022</i> | 40 |
| 3. | PENDUDUK DAN KETENAGAKERJAAN/ POPULATION AND EMPLOYMENT | |
| | <i>Labor Force Participation Rate (LFPR) in Belitung Regency, 2019-2022</i> 53 | |
| 3.1 | PENDUDUK POPULATION | |
| 3.1.1 | Penduduk, Laju Pertumbuhan Penduduk, Distribusi Persentase Penduduk, Kepadatan Penduduk, Rasio Jenis Kelamin Penduduk Menurut Kecamatan di Kabupaten Belitung, 2022 <i>Population, Population Growth Rate, Percentage Distribution of Population, Population Density, and Population Sex Ratio by Subdistrict in Belitung Regency, 2022</i> | 54 |
| 3.1.2 | Jumlah Penduduk Menurut Kelompok Umur dan Jenis Kelamin di Kabupaten Belitung, 2022 <i>Population by Age Groups and Sex in Belitung Regency, 2022.....</i> | 57 |
| 3.1.3 | Jumlah Penerbitan Adminsitrasi Kependudukan Menurut Kecamatan di Kabupaten Belitung, 2022 <i>Number of Population Administration Issues by District in Belitung Regency, 2022</i> | 58 |
| 3.1.4 | Jumlah Penduduk Berdasarkan Jenis Kelamin Menurut Kecamatan di Kabupaten Belitung, 2021 dan 2022 <i>Total Population by Gender by District in Belitung Regency, 2021 and 2022</i> | 59 |

3.2 KETENAGAKERJAAN

EMPLOYMENT

| | | |
|-------|-------------------------------------------------------------------------------------------------------------------------------------------------------------------------------------------------------------------------------------------------------------------------------------------------------------------------------------------------------|----|
| 3.2.1 | Penduduk Berumur 15 Tahun ke Atas Menurut Kelompok Umur dan Jenis Kegiatan Selama Seminggu yang Lalu di Kabupaten Belitung, 2022 <i>Population 15 Years of Age and Over by Age Group and Type of Activity During the Previous Week in Belitung Regency, 2022</i> | 60 |
| 3.2.2 | Jumlah Penduduk Berumur 15 Tahun Keatas Menurut Jenis Kegiatan Selama Seminggu yang Lalu dan Jenis Kelamin di Kabupaten Belitung, 2022 <i>Population Aged 15 Years and Over by Type of Activity During The Previous Week and Sex in Belitung Regency, 2022.....</i> | 62 |
| 3.2.3 | Penduduk Berumur 15 Tahun ke Atas Menurut Pendidikan Tertinggi yang Ditamatkan dan Jenis Kegiatan Selama Seminggu yang Lalu di Kabupaten Belitung, 2022 <i>Population 15 Years of Age and Over by Educational Attainment and Type of Activity During the Previous Week in Belitung Regency, 2022 .</i> | 63 |
| 3.2.4 | Penduduk Berumur 15 Tahun Ke Atas yang Bekerja Selama Seminggu yang Lalu Menurut Status Pekerjaan Utama dan Jenis Kelamin di Kabupaten Belitung, 2022 <i>Population 15 Years of Age and Over who Worked During The Previous Week by Main Employment Status and Sex in Belitung Regency, 2022</i> | 65 |
| 3.2.5 | Penduduk Berumur 15 Tahun Ke Atas yang Bekerja Selama Seminggu yang Lalu Menurut Status Pekerjaan Utama dan Lapangan Pekerjaan Utama di Kabupaten Belitung, 2022 <i>Population 15 Years of Age and Over who Worked During The Previous Week by Main Employment Status and Main Industry in Belitung Regency, 2022.....</i> | 66 |
| 3.2.6 | Penduduk Berumur 15 Tahun Ke Atas yang Bekerja Selama Seminggu yang Lalu Menurut Jumlah Jam Kerja pada Pekerjaan Utama dan Lapangan Pekerjaan Utama di Kabupaten Belitung, 2022 <i>Population 15 Years of Age and Over who Worked During The Previous Week by Total Working Hours on Main Job and Main Industry in Belitung Regency, 2022.....</i> | 67 |

| | | |
|--------|------------------------------------------------------------------------------------------------------------------------------------------------------------------------------------------------------------------------------------------------------------------------------------------------------------------------------------------------------|----|
| 3.2.7 | <p>Penduduk Berumur 15 Tahun Ke Atas yang Bekerja Selama Seminggu yang Lalu Menurut Lapangan Pekerjaan Utama dan Pendidikan Tertinggi yang Ditamatkan di Kabupaten Belitung, 2022 <i>Population 15 Years of Age and Over who Worked During The Previous Week by Main Industry and Educational Attainment in Belitung Regency, 2022</i></p> | 68 |
| 3.2.8 | <p>Penduduk Berumur 15 Tahun Ke Atas yang Bekerja Selama Seminggu yang Lalu Menurut Kelompok Umur dan Jumlah Jam Kerja Seluruhnya di Kabupaten Belitung, 2022 <i>Population 15 Years of Age and Over who Worked During The Previous Week by Age Group and in Belitung Regency, 2022</i></p> | 69 |
| 3.2.9 | <p>Penduduk Berumur 15 Tahun Ke Atas yang Bekerja Selama Seminggu yang Lalu Menurut Status Pekerjaan Utama dan Jenis Kelamin di Kabupaten Belitung, 2022 <i>Population 15 Years of Age and Over who Worked During The Previous Week by Main Employment Status and Sex in Belitung Regency, 2022</i></p> | 70 |
| 3.2.10 | <p>Tingkat Pengangguran Terbuka (TPT) dan Tingkat Partisipasi Angkatan Kerja (TPAK) di Kabupaten Belitung, 2019-2022 <i>Unemployment Rate (UR) and Labor Force Participation Rate (LFPR) in Belitung Regency, 2019-2022</i></p> | 71 |
| 3.2.11 | <p>Pencari Kerja Terdaftar, Lowongan Kerja Terdaftar, dan Penempatan/Pemenuhan Tenaga Kerja Menurut Kecamatan dan Jenis Kelamin di Kabupaten Belitung, 2022 <i>Number of Registered Job Applicants, Registered Job Vacancies, and Placement of Workers by Subdistrict and Sex in Belitung Regency, 2022</i></p> | 72 |

4. SOSIAL DAN KESEJAHTERAAN RAKYAT/SOCIAL AND WELFARE

4.1 PENDIDIKAN

EDUCATION

| | | |
|-------|----------------------------------------------------------------------------------------------------------------------------------------------------------------------------------------------------------------------------------------------------------------------------------------------------------------------------------------------------------------------------------------------------------------|-----|
| 4.1.1 | Jumlah Sekolah, Guru, dan Murid Taman Kanak-Kanak (TK) di Bawah Kementerian Pendidikan, Kebudayaan, Riset, dan Teknologi Menurut Kecamatan di Kabupaten Belitung, 2020/2021 dan 2021/2022 <i>Number of Schools, Teachers, and Pupils in Kindergarten Under The Ministry of Education, Culture, Research, and Technology by Subdistrict in Belitung Regency, 2020/2021 and 2021/2022</i> | 90 |
| 4.1.2 | Jumlah Sekolah, Guru, dan Murid Raudatul Athfal (RA) di Bawah Kementerian Agama Menurut Kecamatan di Kabupaten Belitung, 2021/2022 dan 2022/2023 <i>Number of Schools, Teachers, and Pupils in Raudatul Athfal (RA) Under The Ministry of Religious Affairs by Subdistrict in Belitung Regency, 2021/2022 and 2022/2023</i> | 93 |
| 4.1.3 | Jumlah Sekolah, Guru, dan Murid Sekolah Dasar (SD) di Bawah Kementerian Pendidikan, Kebudayaan, Riset, dan Teknologi Menurut Kecamatan di Kabupaten Belitung, 2021/2022 dan 2022/2023 <i>Number of Schools, Teachers, and Pupils in Elementary Schools Under The Ministry of Education, Culture, Research, and Technology by Subdistrict in Belitung Regency, 2021/2022 and 2022/2023.....</i> | 94 |
| 4.1.4 | Jumlah Sekolah, Guru, dan Murid Madrasah Ibtidaiyah (MI) di Bawah Kementerian Agama Menurut Kecamatan di Kabupaten Belitung, 2021/2022 dan 2022/2023 <i>Number of Schools, Teachers, and Pupils in Madrasah Ibtidaiyah (MI) Under The Ministry of Religious Affairs by Subdistrict in Belitung Regency, 2021/2022 and 2022/2023</i> | 97 |
| 4.1.5 | Jumlah Sekolah, Guru, dan Murid Sekolah Menengah Pertama (SMP) di Bawah Kementerian Pendidikan, Kebudayaan, Riset, dan Teknologi Menurut Kecamatan di Kabupaten Belitung, 2021/2022 dan 2022/2023 <i>Number of Schools, Teachers, and Pupils in Junior High Schools Under The Ministry of Education, Culture, Research, and Technology by Subdistrict in Belitung Regency, 2021/2022 and 2022/2023.....</i> | 100 |

| | | |
|--------|-----------------------------------------------------------------------------------------------------------------------------------------------------------------------------------------------------------------------------------------------------------------------------------------------------------------------------------------------------------------------------------------------------------------------------|-----|
| 4.1.6 | <p>Jumlah Sekolah, Guru, dan Murid Madrasah Tsanawiyah (MTs) di Bawah Kementerian Agama Menurut Kecamatan di Kabupaten Belitung, 2021/2022 dan 2022/2023 <i>Number of Schools, Teachers, and Pupils in Madrasah Tsanawiyah (MTs) Under The Ministry of Religious Affairs by Subdistrict in Belitung Regency , 2021/2022 and 2022/2023.....</i></p> | 103 |
| 4.1.7 | <p>Jumlah Sekolah, Guru, dan Murid Sekolah Menengah Atas (SMA) di Bawah Kementerian Pendidikan, Kebudayaan, Riset, dan Teknologi Menurut Kecamatan di Kabupaten Belitung, 2021/2022 dan 2022/2023 <i>Number of Schools, Teachers, and Pupils in Senior High School Under The Ministry of Education, Culture, Research, and Technology by Subdistrict in Belitung Regency, 2021/2022 and 2022/2023</i></p> | 106 |
| 4.1.8 | <p>Jumlah Sekolah, Guru, dan Murid Sekolah Menengah Kejuruan (SMK) di Bawah Kementerian Pendidikan, Kebudayaan, Riset, dan Teknologi Menurut Kecamatan di Kabupaten Belitung, 2021/2022 dan 2022/2023 <i>Number of Schools, Teachers, and Pupils in Vocational High Schools Under The Ministry of Education, Culture, Research, and Technology by Subdistrict in Belitung Regency, 2021/2022 and 2022/2023.....</i></p> | 109 |
| 4.1.9 | <p>Jumlah Sekolah, Guru, dan Murid Madrasah Aliyah (MA) di Bawah Kementerian Agama Menurut Kecamatan di Kabupaten Belitung, 2021/2022 dan 2022/2023 <i>Number of Schools, Teachers, and Pupils in Madrasah Aliyah (MA) Under the Ministry of Religious Affairs by Subdistrict in Belitung Regency, 2021/2022 and 2022/2023</i></p> | 112 |
| 4.1.10 | <p>Jumlah Perguruan Tinggi¹, Mahasiswa, dan Tenaga Pendidik (Negeri dan Swasta) di Bawah Kementerian Riset, Teknologi dan Pendidikan Tinggi Menurut Kabupaten/Kota, 2022 <i>Number of Universities¹, Students, and Lecturers (State and Private) Under the Ministry of Research, Technology and High Education by Regency/Municipality, 2022</i></p> | 115 |

| | | |
|------------|----------------------------------------------------------------------------------------------------------------------------------------------------------------------------------------------------------------------------------------------------------------------------------------------------------|-----|
| 4.1.11 | Jumlah Desa ¹ /Kelurahan yang Memiliki Fasilitas Sekolah Menurut Kecamatan dan Tingkat Pendidikan di Kabupaten Belitung, 2019–2021 <i>Number of Villages¹/Kelurahan Having Educational Facilities by Subdistrict and Educational Level in Belitung Regency, 2019–2021</i> | 117 |
| 4.1.11 | Angka Partisipasi Murni (APM) dan Angka Partisipasi Kasar (APK) Menurut Jenjang Pendidikan di Kabupaten Belitung, 2021 dan 2022 <i>Net Enrollment Rate and Gross Enrollment Ratio by Educational Level in Belitung Regency, 2021 and 2022</i> | 122 |
| 4.1.12 | Persentase Penduduk Berumur 15 Tahun dan Atas yang Melek Huruf Menurut Kelompok Umur di Kabupaten Belitung, 2021 dan 2022 <i>Percentage of Literate People Aged 15 Years and Over by Age Group in Belitung Regency, 2021 and 2022</i> | 123 |
| 4.2 | KESEHATAN HEALTH | |
| 4.2.1 | Jumlah Desa ¹ /Kelurahan Yang Memiliki Sarana Kesehatan Menurut Kecamatan di Kabupaten Belitung, 2019–2021 <i>Number of Villages¹/Kelurahan Having Health Facilities by Subdistrict in Belitung Regency, 2019–2021</i> | 124 |
| 4.2.2 | Jumlah Tenaga Kesehatan Menurut Kecamatan di Kabupaten Belitung, 2022 <i>Number of Health Human Resources by Subdistrict in Belitung Regency, 2022</i> | 130 |
| 4.2.3 | Jumlah Rumah Sakit Umum, Rumah Sakit Khusus, dan Puskesmas Menurut Kecamatan di Kabupaten Belitung, 2021 dan 2022 <i>Number of General Hospital, Specialized Hospital, and Public Health Center by Subdistrict in Belitung Regency, 2021 and 2022</i> | 132 |
| 4.3 | AGAMA DAN SOSIAL LAINNYA RELIGION AND OTHER SOCIAL AFFAIRS | |
| 4.3.1 | Jumlah Penduduk Menurut Kecamatan dan Agama yang Dianut di Kabupaten Belitung, 2022 <i>Population by Subdistrict and Religion in Belitung Regency, 2022</i> | 134 |

| | | |
|------------|------------------------------------------------------------------------------------------------------------------------------------------------------------------------------------------------------------------------------------------------------------------------------|-----|
| 4.3.2 | Jumlah Tempat Peribadatan Menurut Kecamatan di Kabupaten Belitung, 2022 <i>Number of Places of Worship by Subdistrict in Belitung Regency, 2022</i> | 135 |
| 4.3.3 | Jumlah Desa ¹ /Kelurahan yang Mengalami Bencana Alam ² Menurut Kecamatan di Kabupaten Belitung, 2019–2021 <i>Number of Villages¹/Kelurahan that Had Natural Disaster² by Subdistrict in Belitung Regency, 2019–2021</i> | 136 |
| 4.4 | KEMISKINAN POVERTY | |
| 4.4.1 | Garis Kemiskinan, Jumlah, dan Persentase Penduduk Miskin di Kabupaten Belitung, 2015–2022 <i>Poverty Line, Number, and Percentage of Poor People in Belitung Regency, 2015–2022</i> | 139 |
| 4.4.2 | Indeks Kedalaman Kemiskinan dan Indeks Keparahan Kemiskinan di Kabupaten Belitung, 2015–2022 <i>Poverty Gap Index and Poverty Severity Index in Belitung Regency, 2015–2022</i> | 140 |
| 5. | PERTANIAN, KEHUTANAN, PETERNAKAN, DAN PERIKANAN/ AGRICULTURE, FORESTRY, LIVESTOCK, AND FISHERY <i>Percentage of Marine Fisheries Production by Subdistrict in Belitung Regency, 2022</i> | 151 |
| 5.1 | HORTIKULTURA HORTICULTURE | |
| 5.1.1 | Luas Panen Tanaman Sayuran Menurut Kecamatan dan Jenis Tanaman di Kabupaten Belitung (ha), 2021 dan 2022 ^x <i>Harvested Area of Vegetables by Subdistrict and Kind of Plant in Belitung Regency (ha), 2021 and 2022^x</i> | 152 |
| 5.1.2 | Produksi Tanaman Sayuran Menurut Kecamatan dan Jenis Tanaman di Kabupaten Belitung (kuintal), 2021 dan 2022 ^x <i>Production of Vegetables by Subdistrict and Kind of Plant in Belitung Regency (quintal), 2021 and 2022^x</i> | 156 |

| | | |
|--------|-------------------------------------------------------------------------------------------------------------------------------------------------------------------------------------------------------------------------------------------------------------------------------------|-----|
| 5.1.3 | Luas Panen Tanaman Sayuran dan Buah-buahan Semusim Menurut Jenis Tanaman di Kabupaten Belitung (ha), 2019–2022 <i>Harvested Area of Seasonal Vegetables and Fruits by Kind of Plant in Belitung Regency (ha), 2019–2022</i> | 160 |
| 5.1.4 | Produksi Tanaman Sayuran dan Buah-buahan Semusim Menurut Jenis Tanaman di Kabupaten Belitung (kuintal), 2019–2022 <i>Production of Seasonal Vegetables and Fruits by Kind of Plant in Belitung Regency (quintal), 2019–2022</i> | 162 |
| 5.1.5 | Luas Panen Tanaman Biofarmaka Menurut Kecamatan dan Jenis Tanaman di Kabupaten Belitung (m ²), 2021 dan 2022 <i>Harvested Area of Medicinal Plants by Subdistrict and Kind of Plant in Belitung Regency (m²), 2021 and 2022</i> | 164 |
| 5.1.6 | Produksi Tanaman Biofarmaka Menurut Kecamatan dan Jenis Tanaman di Kabupaten Belitung (kg), 2021 dan 2022 <i>Production of Medicinal Plants by Subdistrict and Kind of Plant in Belitung Regency (kg), 2021 and 2022</i> | 166 |
| 5.1.7 | Luas Panen Tanaman Biofarmaka Menurut Jenis Tanaman di Kabupaten Belitung (m ²), 2019–2022 <i>Harvested Area of Medicinal Plants by Kind of Plant in Belitung Regency (m²), 2019–2022</i> | 168 |
| 5.1.8 | Produksi Tanaman Biofarmaka Menurut Jenis Tanaman di Kabupaten Belitung (kg), 2019–2022 <i>Production of Medicinal Plants by Kind of Plant in Belitung Regency (kg), 2019–2022</i> | 169 |
| 5.1.9 | Luas Panen Tanaman Hias Menurut Kecamatan dan Jenis Tanaman di Kabupaten Belitung (m ²), 2021 dan 2022 ^x <i>Harvested Area of Ornamental Plants by Subdistrict and Kind of Plant in Belitung Regency (m²), 2021 and 2022^x</i> | 170 |
| 5.1.10 | Produksi Tanaman Hias Menurut Kecamatan dan Jenis Tanaman di Kabupaten Belitung (tangkai), 2021 dan 2022 ^x <i>Production of Ornamental Plants by Subdistrict and Kind of Plant in Belitung Regency (stalks), 2021 and 2022^x</i> | 171 |
| 5.1.11 | Luas Panen Tanaman Hias Menurut Jenis Tanaman di Kabupaten Belitung (m ²), 2019–2022 <i>Harvested Area of Ornamental Plants by Kind of Plant in Belitung Regency (m²), 2019–2022</i> | 172 |

| | | |
|------------|-----------------------------------------------------------------------------------------------------------------------------------------------------------------------------------------------------------------------------------------------------|-----|
| 5.1.12 | Produksi Tanaman Hias Menurut Jenis Tanaman di Kabupaten Belitung (tangkai), 2019–2022 <i>Production of Ornamental Plants by Kind of Plant n Belitung Regency (stalks), 2019–2022</i> | 173 |
| 5.1.13 | Produksi Buah-buahan Menurut Kecamatan dan Jenis Tanaman di Kabupaten Belitung (kuintal), 2021 dan 2022 ^x <i>Production of Fruits by Subdistrict and Kind of Plant in Belitung Regency (kuintal), 2021 and 2022^x</i> | 174 |
| 5.1.14 | Produksi Buah-Buahan dan Sayuran Tahunan Menurut Jenis Tanaman di Kabupaten Belitung (kuintal), 2019–2022 <i>Production of Annual Fruits and Vegetables by Kind of Plant in Belitung Regency (quintal), 2019–2022</i> | 185 |
| 5.2 | PERKEBUNAN | |
| | ESTATE CROPS | |
| 5.2.1 | Luas Areal Tanaman Perkebunan Menurut Kecamatan dan Jenis Tanaman di Kabupaten Belitung (ha), 2021 dan 2022 <i>Planted Area of Estate Crops by Subdistrict and Type of Crops in Belitung Regency (ha), 2021 and 2022</i> | 187 |
| 5.2.2 | Produksi Perkebunan Menurut Kecamatan dan Jenis Tanaman di Kabupaten Belitung (ton), 2021 dan 2022 <i>Production of Estates by Subdistrict and Type of Crops in Belitung Regency (ton), 2021 and 2022</i> | 191 |
| 5.2.3 | Luas Areal Tanaman Perkebunan Rakyat Menurut Jenis Tanaman di Kabupaten Belitung (ha), 2018–2022 <i>Planted Area of Estate Crops by Type of Crops in Belitung Regency (ha), 2018–2022</i> | 195 |
| 5.2.4 | Produksi Perkebunan Rakyat Menurut Jenis Tanaman di Kabupaten Belitung (ton), 2018–2022 <i>Production of Estates by Type of Crops in Belitung Regency (ton), 2018–2022</i> | 196 |

5.3 PADI DAN PALAWIJA

PADDY AND PALAWIJA

| | | |
|------------------|----------------------------------------------------------------------------------------------------------------------------------------------------------------------------------------------------------------------|-----|
| 5.3.1 | Luas Lahan Padi dan Palawija menurut Kecamatan di Kabupaten Belitung (ha), 2021 dan 2022 <i>Planted Area of Paddy and Palawija by Subdistrict and Type of Crops in Belitung Regency (ha), 2021 dan 2022</i> | 197 |
| 5.3.2 | Luas Panen Padi dan Palawija menurut Kecamatan di Kabupaten Belitung (ha), 2021 dan 2022 <i>Harvest Area of Paddy and Palawija by Subdistrict and Type of Crops in Belitung Regency (ha), 2021 dan 2022</i> | 200 |
| 5.3.3 | Produksi Padi dan Palawija menurut Kecamatan di Kabupaten Belitung (ton), 2021 dan 2022 <i>Production of Paddy and Palawija by Subdistrict and Type of Crops in Belitung Regency (ton), 2021 dan 2022</i> | 203 |
| | | |
| 5.4 | PETERNAKAN | |
| LIVESTOCK | | |
| 5.4.1 | Populasi Ternak Besar Menurut Jenis Ternak dan Kecamatan di Kabupaten Belitung (ekor), 2021-2022 <i>Livestock Population by Kinds of Livestock and Subdistrict in Belitung Regency (head), 2021-2022</i> | 206 |
| 5.5.2 | Populasi Unggas Menurut Jenis Unggas dan Kecamatan di Kabupaten Belitung (ekor), 2021-2022 <i>Poultlys Population by Kinds of Poultrys and Subdistrict in Belitung Regency (head), 2021-2022</i> | 208 |
| 5.4.3 | Produksi Daging Ternak Besar Menurut Jenis Ternak dan Kecamatan di Kabupaten Belitung (kg), 2021-2022 <i>Livestock Production by Kinds of Livestock and Subdistrict in Belitung Regency (kg), 2021-2022</i> | 210 |
| 5.4.4 | Produksi Unggas Menurut Jenis Unggas dan Kecamatan di Kabupaten Belitung (kg), 2021-2022 <i>Poultlys Production by Kinds of Poultrys and Subdistrict in Belitung Regency (kg), 2021-2022</i> | 212 |

| | | |
|------------|----------------------------------------------------------------------------------------------------------------------------------------------------------------------------------------------------------------------------------------------------------------|-----|
| 5.4.5 | Produksi Telur Unggas Menurut Jenis Unggas dan Kecamatan di Kabupaten Belitung (ton), 2020-2022 <i>Egg Poultrys Production by Kinds of Poultrys and Subdistrict in Belitung Regency (ton), 2021-2022.....</i> | 214 |
| 5.5 | PERIKANAN | |
| | FISHERY | |
| 5.5.1 | Produksi dan Nilai Produksi Perikanan Tangkap Menurut Kecamatan di Kabupaten Belitung, 2022 <i>Marine Fisheries Production and Production Value by Subdistrict in Belitung Regency, 2022.....</i> | 215 |
| 5.5.2 | Produksi dan Nilai Produksi Perikanan Tangkap di Perairan Umum Menurut Jenis dan Kecamatan di Kabupaten Belitung, 2022 <i>Marine Fisheries Production and Production Value in Public Waters by Kinds and Subdistrict in Belitung Regency, 2022</i> | 216 |
| 5.5.3 | Produksi dan Nilai Produksi Perikanan Budidaya Menurut Jenis Budidaya dan Kecamatan di Kabupaten Belitung, 2022 <i>Aquaculture Production and Production Value in Public Waters by Kinds of Cultivation and Subdistrict in Belitung Regency, 2022</i> | 218 |
| 5.5.4 | Jumlah Rumah Tangga Perikanan Budidaya dan Luas Areal Budidaya Ikan Menurut Kecamatan di Kabupaten Belitung, 2022 <i>Number of Fishery Household and Area of Aquaculture by Subdistrict in Belitung Regency, 2022</i> | 221 |
| 6. | INDUSTRI, PERTAMBANGAN, DAN ENERGI/ INDUSTRY, MINING, AND ENERGY | |
| 6.1 | Jumlah Tenaga Listrik yang Diproduksi dan Disalurkan oleh PLN Wilayah Belitung, 2022 <i>Number of Electricity Produced and Distributed by State Electrical Company in Belitung Region, 2022</i> | 229 |
| 6.2 | Jumlah Pelanggan Listrik di Kabupaten Belitung, 2018–2022 <i>Number of Electricity Customers in Belitung Regency, 2018–2022.....</i> | 230 |
| 6.2 | Jumlah Kapasitas Listrik yang Tersambung Menurut Kecamatan di Kabupaten Belitung, 2022 <i>Number of Electricity Connected Capacity by District in Belitung Regency, 2022</i> | 231 |

| | | |
|------------|---------------------------------------------------------------------------------------------------------------------------------------------------------------------------------------------------------------------------|-----|
| 6.3 | Jumlah Pelanggan dan Air yang Disalurkan Menurut Kecamatan di Kabupaten Belitung, 2022 <i>Number of Customers and Distributed Water by Subdistrict in Belitung Regency, 2022</i> | 232 |
| 6.4 | Jumlah Pelanggan, Total Pemakaian dan Rata-rata Pemakaian Air Minum Menurut Kategori Pelanggan, 2022 <i>Number of Customers, Total Usage, and Average Usage by Consumers Classification, 2022</i> | 233 |
| 7. | PARIWISATA/TOURISM | |
| 7.1 | Jumlah Rumah Makan/Restoran Menurut Kecamatan di Kabupaten Belitung, 2019–2022 <i>Number of Restaurants by Subdistrict in Belitung Regency, 2019–2022</i> | 242 |
| 7.2 | Jumlah Kunjungan Tamu Asing dan Domestik, 2022 <i>Number of Foreign and Domestic Tourist, 2022</i> | 243 |
| 7.3 | Rata-Rata Lama Menginap Tamu di Hotel Berbintang di Pulau Belitung (hari), 2022 <i>Average Length of Stay of Guests at Star-rated Hotels on Belitung Island (days), 2022</i> | 244 |
| 7.4 | Jumlah Akomodasi, Kamar, dan Tempat Tidur Hotel Bintang di Kabupaten Belitung, 2022 <i>Number of Star Hotel Accommodations, Rooms and Beds in Belitung Regency, 2022</i> | 245 |
| 8. | TRANSPORTASI DAN KOMUNIKASI/ TRANSPORTATION AND COMMUNICATION | |
| 8.1 | TRANSPORTASI TRANSPORTATION | |
| 8.1.1 | Panjang Jalan ¹ Menurut Tingkat Kewenangan Pemerintahan di Kabupaten Belitung (km), 2020–2022 <i>Length of Roads¹ by Level of Government Authority in Belitung Regency (km), 2020–2022</i> | 253 |
| 8.1.2 | Panjang Jalan Menurut Jenis Permukaan Jalan di Kabupaten Belitung (km), 2020–2022 <i>Length of Roads by Type of Road Surface in Belitung Regency (km), 2020–2022</i> | 254 |

| | | |
|------------|--------------------------------------------------------------------------------------------------------------------------------------------------------------------------------------------------------------|-----|
| 8.1.3 | Panjang Jalan Menurut Kondisi Jalan di Kabupaten Belitung (km), 2020–2022 <i>Length of Roads by Condition of Roads in Belitung Regency (km), 2020–2022</i> | 255 |
| 8.2 | KOMUNIKASI COMMUNICATION | |
| 8.2.1 | Jumlah Kantor Pos Pembantu Menurut Kecamatan di Kabupaten Belitung, 2019–2022 <i>Number of Post Offices Subsidiaries by Subdistrict in Belitung Regency, 2019–2022</i> | 256 |
| 9. | PERBANKAN, KOPERASI, DAN HARGA-HARGA/BANKING, COOPERATIVE, AND PRICES | |
| 9.1 | Jumlah Koperasi Aktif Menurut Kecamatan di Kabupaten Belitung, 2019–2022 <i>Number of Active Cooperative by Subdistrict in Belitung Regency, 2019–2022</i> | 264 |
| 9.2 | Jumlah Koperasi Menurut Jenis Koperasi dan Kecamatan di Kabupaten Belitung, 2022 <i>Number of Cooperative by Kind of Cooperative and Subdistrict in Belitung Regency, 2022</i> | 265 |
| 9.3 | Indeks Harga Konsumen per Bulan Menurut Kelompok Pengeluaran (2018=100) di Kabupaten Belitung, 2022 <i>Consumer Price Index per Month by Expenditure Group (2018=100) in Belitung Regency, 2022</i> | 266 |
| 9.4 | Laju Inflasi Bulanan Menurut Kelompok Pengeluaran (2018=100) di Kabupaten Belitung, 2022 <i>Monthly Inflation Rate by Expenditure Group (2018=100) in Belitung Regency, 2022</i> | 270 |
| 9.5 | Laju Inflasi Tahunan Kota Tanjungpandan Menurut Kelompok Pengeluaran, 2020-2022 <i>Yearly Inflation Rate in Tanjungpandan Municipality by Group of Expenditure, 2020-2022</i> | 274 |

| | | |
|------------|----------------------------------------------------------------------------------------------------------------------------------------------------------------------------------------------------------------------------------------------------------------------------------|-----|
| 10. | PENGELUARAN PENDUDUK/POPULATION EXPENDITURE | |
| 10.1 | Rata-rata Pengeluaran per Kapita Sebulan Menurut Kelompok Komoditas (rupiah) di Kabupaten Belitung, 2021 dan 2022 <i>Monthly Average Expenditure per Capita by Commodity Group (rupiahs) in Belitung Regency, 2021 and 2022</i> | 281 |
| 10.2 | Persentase Pengeluaran per Kapita Sebulan Menurut Kelompok Komoditas di Kabupaten Belitung, 2021 dan 2022 <i>Percentage of Monthly Expenditure per Capita by Commodity Group in Belitung Regency, 2021 and 2022</i> | 282 |
| 10.3 | Persentase Penduduk Menurut Golongan Pengeluaran Per Kapita Sebulan di Kabupaten Belitung, 2021 <i>Percentage of Population by Class of Monthly Expenditure per Capita in Belitung Regency, 2021</i> | 283 |
| 11. | PERDAGANGAN/TRADE | |
| 11.1 | Jumlah Sarana Perdagangan Menurut Jenisnya di Kabupaten Belitung, 2019–2022 <i>Number of Trading Facilities by Type of Facility in Belitung Regency, 2019–2022</i> | 292 |
| 12. | SISTEM NERACA REGIONAL/SYSTEM OF REGIONAL ACCOUNTS | |
| | <i>Growth Rate of Gross Regional Domestic Product at 2010 Constant Market Prices in Belitung Regency (percent), 2019–2022</i> | 303 |
| 12.1. | Produk Domestik Regional Bruto Atas Dasar Harga Berlaku Menurut Lapangan Usaha di Kabupaten Belitung (miliar rupiah), 2018–2022 <i>Gross Regional Domestic Product at Current Market Prices by Industry in Belitung Regency (billion rupiahs), 2018–2022</i> | 304 |
| 12.2 | Produk Domestik Regional Bruto Atas Dasar Harga Konstan 2010 Menurut Lapangan Usaha di Kabupaten Belitung (miliar rupiah), 2018–2022 <i>Gross Regional Domestic Product at 2010 Constant Market Prices by Industry in Belitung Regency (billion rupiahs), 2018–2022</i> | 306 |

| | | |
|------------|------------------------------------------------------------------------------------------------------------------------------------------------------------------------------------------------------------------------------------------------------------------------------------------------------------------------------------------------------------|-----|
| 12.3 | <p>Distribusi Persentase Produk Domestik Regional Bruto Atas Dasar Harga Berlaku Menurut Lapangan Usaha di Kabupaten Belitung, 2018–2022 <i>Percentage Distribution of Gross Regional Domestic Product at Current Market Prices by Industry in Belitung Regency, 2018–2022.....</i></p> | 308 |
| 12.4 | <p>Laju Pertumbuhan Produk Domestik Regional Bruto Atas Dasar Harga Konstan 2010 Menurut Lapangan Usaha di Kabupaten Belitung (persen), 2019–2022 <i>Growth Rate of Gross Regional Domestic Product at 2010 Constant Market Prices by Industry in Belitung Regency (percent), 2019–2022...</i></p> | 310 |
| 12.5 | <p>Produk Domestik Regional Bruto Atas Dasar Harga Berlaku Menurut Jenis Pengeluaran di Kabupaten Belitung (miliar rupiah), 2018–2022 <i>Gross Regional Domestic Product at Current Market Prices by Type of Expenditure in Belitung Regency (billion rupiahs), 2018–2022</i></p> | 312 |
| 12.6 | <p>Produk Domestik Regional Bruto Atas Dasar Harga Konstan 2010 Menurut Jenis Pengeluaran di Kabupaten Belitung (miliar rupiah), 2018–2022 <i>Gross Regional Domestic Product at 2010 Constant Market Prices by Type of Expenditure in Belitung Regency (billion rupiahs), 2018–2022</i></p> | 313 |
| 13. | PERBANDINGAN ANTAR KABUPATEN/ KOTA/ REGENCY/MUNICIPAL COMPARISON | |
| 13.1 | <p>Jumlah Penduduk Menurut Kabupaten/Kota di Provinsi Kepulauan Bangka Belitung, 2018–2022 <i>Population by Regency/Municipality in Kepulauan Bangka Belitung Province, 2018–2022</i></p> | 322 |
| 13.2 | <p>Laju Pertumbuhan Produk Domestik Regional Bruto Atas Dasar Harga Konstan 2010 Menurut Kabupaten/Kota di Provinsi Kepulauan Bangka Belitung (persen), 2019–2022 <i>Rate of Growth of Gross Regional Domestic Products at 2010 Constant Market Prices by Regency/Municipality in Kepulauan Bangka Belitung Province (percent), 2019–2022.....</i></p> | 323 |
| 13.3 | <p>Jumlah Penduduk Miskin Menurut Kabupaten/Kota di Provinsi Kepulauan Bangka Belitung (ribu), 2018–2022 <i>Number of Poor Population by Regency/Municipality in Kepulauan Bangka Belitung Province (thousand), 2018–2022.....</i></p> | 324 |

| | | |
|------|---------------------------------------------------------------------------------------------------------------------------------------------------------------------------------------------------------------------|-----|
| 13.4 | Indeks Pembangunan Manusia Menurut Kabupaten/Kota di Provinsi Kepulauan Bangka Belitung, 2018–2022 <i>Human Development Index by Regency/Municipality in Kepulauan Bangka Belitung Province, 2018–2022</i> | 325 |
|------|---------------------------------------------------------------------------------------------------------------------------------------------------------------------------------------------------------------------|-----|

<https://belitungkab.bps.go.id>

DAFTAR GAMBAR/LIST OF FIGURES

| | | Halaman Page |
|-----|-----------------------------------------------------------------------------------------------------------------------------------------------------------------------------------------------------------------------------------------------|-----------------|
| 1.1 | Luas Daerah menurut Kecamatan di Kabupaten Belitung (%), 2022 <i>Total Area by Subdistrict in Belitung Regency (%), 2022</i> | 11 |
| 1.2 | Jarak ke Ibukota Kabupaten/Kota Menurut Kecamatan di Kabupaten Belitung, 2022 <i>Altitude and Distance to the Capital of Regency/Municipality by Subdistrict in Belitung Regency, 2022</i> | 12 |
| 2.1 | Jumlah Anggota Dewan Perwakilan Rakyat Daerah Menurut Jenjang Pendidikan di Kabupaten Belitung, 2022 <i>Number of Regional House of Representatives's Members by Educational Stage and Sex in Belitung Regency, 2022</i> | 24 |
| 2.2 | Jumlah Pegawai Negeri Sipil Menurut Tingkat Kepangkatan dan Jenis Kelamin di Kabupaten Belitung, Desember 2022 <i>Number of Civil Servants by Educational Level and Sex in Belitung Regency, December 2022</i> | 25 |
| 3.1 | Jumlah Penduduk Menurut Kelompok Umur dan Jenis Kelamin di Kabupaten Belitung, 2022 <i>Population by Age Groups and Sex in Belitung Regency, 2022</i> | 52 |
| 3.2 | Tingkat Partisipasi Angkatan Kerja (TPAK) di Kabupaten Belitung, 2019-2022 | |
| 4.1 | Angka Partisipasi Murni (APM) dan Angka Partisipasi Kasar (APK) Menurut Jenjang Pendidikan di Kabupaten Belitung, 2022 <i>Net Enrollment Rate and Gross Enrollment Ratio by Educational Level in Belitung Regency, 2021 and 2022</i> | 88 |
| 4.2 | Jumlah Penduduk Menurut Agama yang Dianut di Kabupaten Belitung, 2022 <i>Population by Religion in Belitung Regency, 2022</i> | 89 |
| 5.1 | Produksi Kelapa Sawit Menurut Kecamatan dan Jenis Tanaman di Kabupaten Belitung (ton), 2021 dan 2022 | |

| | Halaman Page |
|------|---------------------------------------------------------------------------------------------------------------------------------------------------------------------------------------------------------------------------------------------|
| | <i>Production of Oil Palm by Subdistrict and Type of Crops in Belitung Regency (ton), 2021 and 2022.....</i> 152 |
| 5.2 | Persentase Produksi Perikanan Tangkap Menurut Kecamatan di Kabupaten Belitung, 2022 |
| 6.1 | Jumlah Pelanggan Listrik di Kabupaten Belitung, 2018–2022 <i>Number of Electricity Customers in Belitung Regency, 2018–2022.....</i> 221 |
| 6.2 | Jumlah Pelanggan Air Minum Menurut Kategori Pelanggan, 2022 <i>Number of Water Customers by Consumers Classification, 2022</i> 222 |
| 7.1 | Jumlah Rumah Makan/Restoran Menurut Kecamatan di Kabupaten Belitung, 2022 <i>Number of Restaurants by Subdistrict in Belitung Regency, 2022</i> 234 |
| 7.2 | Rata-Rata Lama Menginap Tamu di Hotel Berbintang di Pulau Belitung (hari), 2022 <i>Average Length of Stay of Guests at Star-rated Hotels on Belitung Island (days), 2022</i> 235 |
| 8.1 | Persentase Panjang Jalan Menurut Kondisi Jalan di Kabupaten Belitung (km), 2022 <i>Length Percentage of Roads by Condition of Roads in Belitung Regency (km), 2022.....</i> 245 |
| 8.2 | Jumlah Kantor Pos Pembantu di Kabupaten Belitung, 2019–2022 <i>Number of Post Offices Subsidiaries in Belitung Regency, 2019–2022 ...</i> 246 |
| 9.1 | Jumlah Koperasi Aktif Menurut Kecamatan di Kabupaten Belitung, 2022 <i>Number of Active Cooperative by Subdistrict in Belitung Regency, 2022</i> 256 |
| 9.2 | Laju Inflasi Bulanan Menurut Kelompok Pengeluaran (2018=100) di Kabupaten Belitung, 2022 <i>Monthly Inflation Rate by Expenditure Group (2018=100) in Belitung Regency, 2022</i> 257 |
| 10.1 | Rata-rata Pengeluaran per Kapita Sebulan Menurut Kelompok Komoditas (rupiah) di Kabupaten Belitung, 2021 dan 2022 <i>Monthly Average Expenditure per Capita by Commodity Group (rupiahs) in Belitung Regency, 2021 and 2022.....</i> 273 |

| | | |
|------|------------------------------------------------------------------------------------------------------------------------------------------------------------------------------------------------------------------------------------|-----|
| 10.2 | Persentase Pengeluaran per Kapita Sebulan Menurut Kelompok Komoditas di Kabupaten Belitung, 2022 <i>Percentage of Monthly Expenditure per Capita by Commodity Group in Belitung Regency, 2022</i> | 274 |
| 11.1 | Jumlah Sarana Perdagangan Menurut Jenisnya di Kabupaten Belitung, 2022 <i>Number of Trading Facilities by Type of Facility in Belitung Regency, 2022</i> | 284 |
| 11.2 | Jumlah Sarana Perdagangan di Kabupaten Belitung, 2019-2022 <i>Number of Trading Facilities in Belitung Regency, 2019-2022</i> | 285 |
| 12.1 | Produk Domestik Regional Bruto Atas Dasar Harga Berlaku di Kabupaten Belitung (miliar rupiah), 2018-2022 <i>Gross Regional Domestic Product at Current Market Prices in Belitung Regency (billion rupiahs), 2018-2022</i> | 296 |
| 12.2 | Laju Pertumbuhan Produk Domestik Regional Bruto Atas Dasar Harga Konstan 2010 di Kabupaten Belitung (persen), 2019-2022 | |
| 13.1 | Jumlah Penduduk Menurut Kabupaten/Kota di Provinsi Kepulauan Bangka Belitung, 2022 <i>Population by Regency/Municipality in Kepulauan Bangka Belitung Province, 2022</i> | 314 |
| 13.2 | Indeks Pembangunan Manusia Menurut Kabupaten/Kota di Provinsi Kepulauan Bangka Belitung, 2018-2022 <i>Human Development Index by Regency/Municipality in Kepulauan Bangka Belitung Province, 2018-2022</i> | 315 |

PENJELASAN UMUM/EXPLANATORY NOTES

Tanda-tanda, satuan-satuan, dan lain-lainnya yang digunakan dalam publikasi ini adalah sebagai berikut:

Symbols, measurement units, and acronyms which are used in this publication, are as follows:

1. TANDA-TANDA/SYMBOLS

| | |
|---------------------------------------------------------------------------|-------|
| Data tidak tersedia/ <i>Data not available</i> | : ... |
| Tidak ada atau nol / <i>Null or zero</i> | : - |
| Data dapat diabaikan/ <i>Data negligible</i> | : 0 |
| Tanda decimal/ <i>Decimal point</i> | : , |
| Data tidak dapat ditampilkan/ <i>Not applicable</i> | : NA |
| Angka estimasi/ <i>Estimated figures</i> | : e |
| Angka diperbaiki/ <i>Revised figures</i> | : r |
| Angka sementara/ <i>Preliminary figures</i> | : x |
| Angka sangat sementara/ <i>Very preliminary figures</i> | : xx |
| Angka sangat sangat sementara/ <i>Very very preliminary figures</i> | : xxx |

2. SATUAN/UNITS

| | |
|------------------------------------------------------|---------------------------------------------------------|
| barel/ <i>barrel</i> | : 158,99 liter/ <i>litres</i> = 1/6,2898 m ³ |
| hektar (ha)/ <i>hectare (ha)</i> | : 10 000 m ² |
| kilometer (km)/ <i>kilometres (km)</i> | : 1 000 meter/ <i>meters (m)</i> |
| knot/ <i>knot</i> | : 1,8523 km/jam (<i>km/hour</i>) |
| kuintal/ <i>quintal</i> | : 100 kg |
| KWh | : 1 000 Watt hour |
| MWh | : 1 000 KWh |
| liter (untuk beras)/ <i>litre (for rice)</i> | : 0,80 kg |
| MMSCF | : 1/35,3 m ³ |
| metrik ton (m.ton)/ <i>metric ton (m. ton)</i> | : 0,98421 long ton = 1 000 kg |
| ons/ <i>ounce</i> | : 28,31 gram/ <i>grams</i> |
| ton | : 1 000 kg |

Satuan lain: buah, dus, butir, helai/lembar, kaleng, batang, pulsa, ton kilometer (ton-km), jam, menit, persen (%).

Other units: unit, pack, pieces, sheet, tin, pulse, ton-kilometres(ton-km), hour, minute, percent (%).

Perbedaan angka di belakang koma disebabkan oleh pembulatan angka.
The difference in decimal numbers is caused by rounding.

DAFTAR SINGKATAN/ LIST OF ABBREVIATIONS

| | |
|-----------|----------------------------------------------------------------------------|
| SI | : Stasiun Iklim |
| SIMPK | : Stasiun Meteorologi Pertanian Khusus |
| t.t | : Tempat tidur |
| BCG | : Bacillus Calmette Guerin |
| DPT | : Difteri, Pertusis, Tetanus |
| TT | : Tetanus Toxoid |
| IOT | : Industri Obat Tradisional/ <i>Traditional Medicine Industry</i> |
| IKOT | : Industri Kecil Obat Tradisional/ <i>Traditional Medicine Small</i> |
| Alkes | : Alat kesehatan/ <i>Health Kits</i> |
| PKRT | : Perbekalan Kesehatan Rumah tangga/ <i>Household Health Logistics</i> |
| Kompl | : Komplemen/ <i>Complement</i> |
| IRTP | : Industri Pangan Produksi Rumah Tangga/ <i>Foods Home Industry</i> |
| PBF | : Pedagang Besar Farmasi/ <i>Pharmacy Whole-seller</i> |
| GFK | : Gudang Farmasi Kab/Kota/Regency/ <i>Municipality Pharmacy Warehouse</i> |
| RB | : Rumah Bersalin/ <i>Delivery House</i> |
| Pustu | : Puskesmas pembantu/ <i>Auxiliary Public Health Center</i> |
| BP | : Balai Pengobatan/ <i>Polyclinic</i> |
| TPS | : Tempat Pembuangan Sementara / <i>landfill</i> |
| Jamkesmas | : Jaminan kesehatan masyarakat miskin/ <i>Poor public health insurance</i> |
| PJKMU | : Program Jaminan Kesehatan Masyarakat Umum |
| SIUP | : Surat Ijin Usaha Perdagangan/ <i>Trading Permission Letter</i> |
| TDP | : Tanda Daftar Perusahaan/ <i>Company Registration Identity</i> |
| API | : Angka Pengenal Importir/ <i>Importer's Identity Number</i> |

Statistik Kunci, 2020–2022 Key Statistics, 2020–2022

| Rincian/Description | Satuan/Unit | 2020 | 2021 | 2022 |
|----------------------------------------------------------------------------------------------------------------------------------------------|-------------------------------------------|---------|---------|---------|
| (1) | (2) | (3) | (4) | (5) |
| SOSIAL/SOCIAL | | | | |
| Penduduk ¹ /Population ¹ | juta/million | 182,079 | 184,004 | 186 331 |
| Laju Pertumbuhan Penduduk ¹ /Population Growth ¹ | % | 1,93 | 0,79 | 2,34 |
| Angka Harapan Hidup ^{1-e} /Life Expectancy Rate ¹ | tahun/years | 71,05 | 71,10 | 71,31 |
| Angka Melek Huruf Usia 15+/ <i>Literacy Rate Aged 15+</i> | % | 98,85 | 99,06 | 98,47 |
| Tingkat Partisipasi Angkatan Kerja -TPAK ^{2,3} <i>Labour Force Participation Rate-LFPR^{2,3}</i> | % | 69,32 | 66,28 | 65,25 |
| Tingkat Pengangguran Terbuka-TPT ^{2,3} <i>Unemployment Rate-UR^{2,3}</i> | % | 4,82 | 3,51 | 4,30 |
| Penduduk Miskin ⁴ /Poor People ⁴ | ribu/Thousand | 12,07 | 13,53 | 12,34 |
| Persentase Penduduk Miskin ⁴ <i>Percentage of Poor People⁴</i> | % | 6,27 | 7,15 | 6,45 |
| Indeks Pembangunan Manusia-IPM ⁵ <i>Human Development Index⁵</i> | – | 72,51 | 72,57 | 73,38 |
| EKONOMI/ECONOMIC | | | | |
| Produk Domestik Regional Bruto (PDRB) Harga Berlaku ⁶ <i>Gross Regional Domestic Bruto (GRDP) at Current Price⁶</i> | triliun rupiah <i>trillion rupiahs</i> | 9,82 | 11,00 | 12,32 |
| Laju Pertumbuhan Ekonomi ⁷ /Economic Growth ⁷ | % | -2,28 | 5,64 | 5,71 |
| PDRB Per Kapita Harga Berlaku ^{6,8} <i>Per Capita of GRDP at Current Price^{6,8}</i> | juta rupiah <i>million rupiahs</i> | 50,85 | 59,81 | 66,13 |

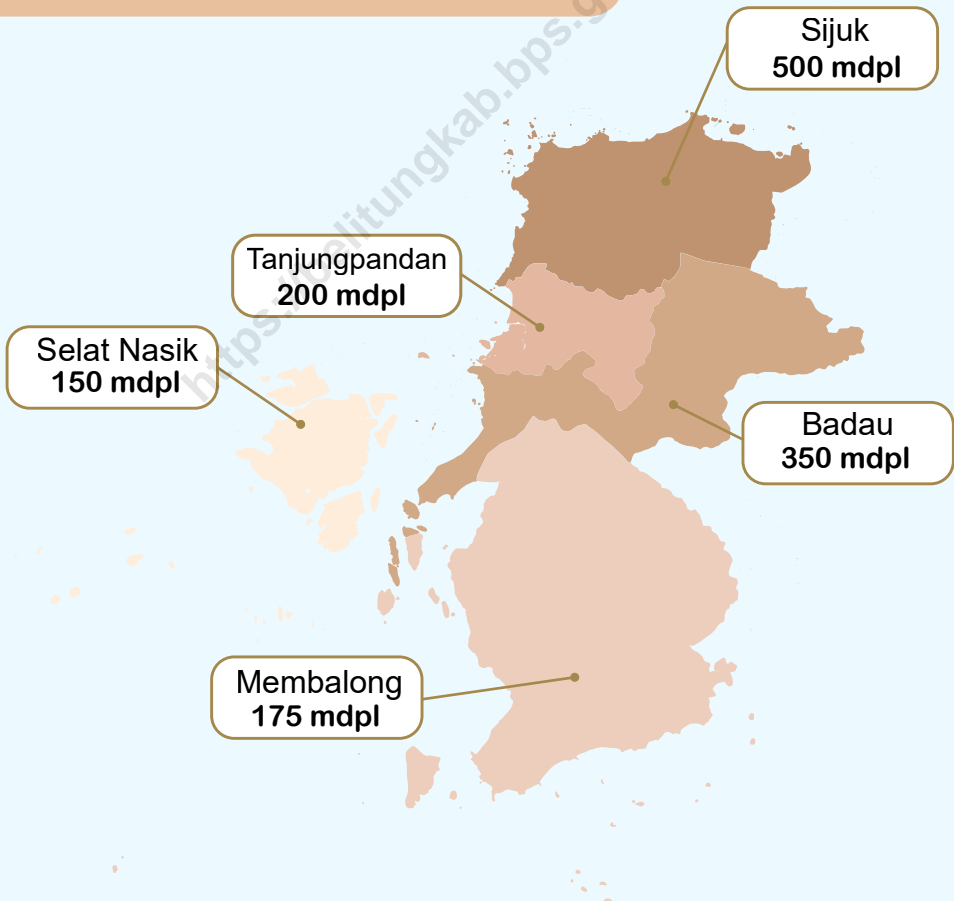
- Catatan/Notes: ¹ Data 2020 hasil Hasil Sensus Penduduk (SP) 2020 (September). Data 2021 dan 2022 hasil Penduduk Interim 2020–2023 (Pertengahan tahun/Juni)/The 2020 data was the result of 2020 Population Census (September). The 2021 and 2022 data was the result of *Interim Population Projection 2020–2023 (mid year/ June)*
- ² Kondisi Agustus/Condition at August
- ³ Menggunakan penimbang hasil proyeksi penduduk Survei Penduduk Antar Sensus (SUPAS) 2015/Weighted by the *population projection results of the Intercensal Population Survey (SUPAS) 2015*
- ⁴ Kondisi Maret/Condition at March
- ⁵ Sejak tahun 2010, IPM dihitung dengan metode baru. Komponen IPM metode baru adalah angka harapan hidup saat lahir, harapan lama sekolah, rata-rata lama sekolah, dan pengeluaran per kapita/Since 2010, HDI was calculated using new method. New HDI component are life expectancy at birth, expected years of schooling, means years of schooling, and expenditure per capita
- ⁶ Mulai tahun 2010 mengadopsi System of National Account 2008 (SNA 2008)/Since 2010 is in line with System of National Account 2008 (SNA 2008)
- ⁷ Menggunakan tahun dasar 2010 (2010=100)/Using 2010 base year (2010=100)
- ⁸ Menggunakan proyeksi penduduk berdasarkan hasil SP2010/Using population projection based on SP2010

1

GEOGRAFI DAN IKLIM GEOGRAPHY AND CLIMATE

Tinggi Wilayah per Kecamatan, 2022

Altitude by Subdistrict, 2022



PENJELASAN TEKNIS

1. Secara geografis, Kabupaten Belitung terletak antara 107°08' BT sampai 107°58' BT dan 02°30' LS sampai 03°15' LS dengan luas daratan seluruhnya 229.369 ha.
2. Kabupaten Belitung merupakan bagian dari wilayah Propinsi Kepulauan Bangka Belitung. Kabupaten ini terdiri dari sekitar seratus buah pulau besar dan kecil.
3. Pada peta dunia Pulau Belitung dikenal dengan nama BILLITONIT yang bergaris tengah Timur-Barat + 79 km dan garis tengah Utara-Selatan + 77 km. Dengan batas wilayah sebagai berikut: :
 - Utara : Laut Cina Selatan,
 - Timur : Kabupaten Belitung Timur,
 - Selatan : laut Jawa, dan
 - Barat : Selat Gaspar.
4. Menurut letaknya, batuan kwarsa dan pasir tersebar secara merata di seluruh wilayah kecamatan dengan luas mencapai 266.865 ha atau 56,98 persen dari luas Kabupaten Belitung. Untuk batuan aluvial dapat ditemukan hampir di seluruh wilayah kecamatan, kecuali Kecamatan Selat Nasik dengan luas total seluruhnya mencapai 133,5 km² atau 5,82 persen dari total luas wilayah Belitung.

TECHNICAL NOTES

1. *Geographically, the regency of Belitung is located between 107°08' to 107°58' east longitude and 02°30' to 03°15' south latitude with the total of whole area is 229,369 hectare.*
2. *Belitung Regency is a part of The Province of Kepulauan Bangka Belitung. It consists of about a hundred big and small islands.*
3. *In the world map, the island of Belitung is known with the name BILLITONIT with the latitude East-West + 79 km and latitude North-South + 77 km. The borders area are:*
 - *Northern : South China Sea,*
 - *Eastern : Belitung Timur Regency,*
 - *Southern : Java Sea, and*
 - *Western : Gaspar Strait.*
4. *According to the location, quartz and sand be spread evenly in every district regions with total reached 266.865 ha or 56,98 percent from the total area of Belitung Regency. Aluvial rock can be found almost in every district area, except Selat Nasik District with the total reached 133.5 km² or 5,82 percent from the total area of Belitung Regency.*

5. Badan Pusat Statistik (BPS) telah melakukan pendataan Potensi Desa (Podes) sejak tahun 1980. Sejak saat itu, Podes dilaksanakan secara rutin sebanyak 3 kali dalam kurun waktu sepuluh tahun untuk mendukung kegiatan Sensus Penduduk, Sensus Pertanian, ataupun Sensus Ekonomi. Dengan demikian, fakta penting terkait ketersediaan infrastruktur dan potensi yang dimiliki oleh setiap wilayah dapat dipantau perkembangannya secara berkala dan terus menerus.
 6. Sejak tahun 2008, pendataan Podes mengalami perubahan dengan adanya penambahan kuesioner suplemen kecamatan dan kabupaten/kota. Penambahan kuesioner tersebut bertujuan untuk meningkatkan manfaat data Podes bagi para konsumen data dan pemerintah daerah dalam perencanaan pembangunan wilayah.
 7. Podes merupakan satu-satunya sumber data kewilayahan yang muatannya beragam dan memberi gambaran tentang situasi pembangunan suatu wilayah (regional). Ini berbeda dengan data dari hasil pendekatan rumah tangga yang lebih menekankan pada dimensi aktivitas sektoral. Keduanya sama penting dan menjadi kekayaan BPS.
5. *BPS-Statistics Indonesia has already recorded village potential (Podes) since 1980. Since then, Podes regularly implemented 3 (three) times within ten years to support the activities of the Population Census, Agriculture Census, or Economic Census. Thus, important facts related to the availability of infrastructure and the potential possessed by each region can be monitored regularly and continually.*
 6. *Since 2008, Podes has been changed especially in providing additional information from subdistrict and regency/municipality, using separate questionnaires. The goal of these changes is to provide more benefits for data users and local government in regional development planning.*
 7. *Podes data is the only one source of spatial data consisting of various information and providing a picture of development progress in a region. The Podes data are different from data resulted from household surveys focusing on the dimension of sectoral activities. Both kind of data are important and become the trade mark of BPS on the data richness aspect.*

8. **Cakupan Wilayah**
Pencacahan Podes dilakukan secara sensus terhadap seluruh wilayah administrasi pemerintahan terendah setingkat desa (yaitu desa, kelurahan, nagari, Unit Permukiman Transmigrasi (UPT)) yang masih dibina oleh kementerian terkait.
9. **Metode Pengumpulan Data**
Pengumpulan data Podes 2018 dilakukan melalui wawancara langsung oleh petugas terlatih dengan narasumber yang relevan. Petugas adalah aparatur ataupun mitra kerja BPS Kabupaten/Kota, sementara narasumber adalah kepala desa/lurah atau narasumber lain yang memiliki pengetahuan terhadap wilayah target pencacahan.
10. **Desa adalah desa dan desa adat atau yang disebut dengan nama lain, selanjutnya disebut Desa adalah kesatuan masyarakat hukum yang memiliki batas wilayah yang berwenang untuk mengatur dan mengurus urusan pemerintahan, kepentingan masyarakat setempat berdasarkan prakarsa masyarakat, hak asal usul, dan/atau hak tradisional yang diakui dan dihormati dalam sistem pemerintahan Negara Kesatuan Republik Indonesia (Undang-undang Nomor 6 Tahun 2014 tentang desa).**
8. **Podes Coverage**
Podes enumeration is implemented as a census of the lowest governmental administrative region equivalent to village (i.e. village, sub-district, nagari, and Transmigration Settlement Unit which is still fostered by the relevant ministries).
9. **Method of Data Collection**
Data collection of Podes 2018 carried out through direct interviews by trained personnel with relevant respondents. The interviewers are BPS Regency/Municipality personnel or partners, meanwhile, the selected respondents are the village head/sub-district head or other respondents who have the knowledge towards the target area of enumeration.
10. **Village is village and custom village or that is called by other terms, hereinafter referred to as the village is the unity of the legal community who have territorial boundaries that are authorized to regulate and manage government affairs, the interest of local communities based on community initiatives, origin and local customs that are acknowledged and respected within the unitary System of Government Republic of Indonesia (Law No. 6 Year 2014 about Village).**

11. Kelurahan adalah suatu wilayah yang dipimpin oleh seorang Lurah sebagai perangkat daerah kabupaten dan atau daerah kota di bawah kecamatan (Undang-Undang No. 32 Tahun 2004 tentang Pemerintahan Daerah).
 12. Desa/Kelurahan Tepi Laut adalah desa/kelurahan yang sebagian atau seluruh wilayahnya bersinggungan langsung dengan laut, baik berupa pantai maupun tebing karang.
 13. Desa/Kelurahan bukan tepi laut adalah desa/kelurahan yang wilayahnya tidak bersinggungan langsung dengan laut.
 14. Desa/Kelurahan Lereng/Puncak adalah desa/kelurahan yang sebagian besar wilayahnya berada di puncak gunung/pegunungan atau terletak di antara puncak sampai lembah.
 15. Desa/Kelurahan lembah adalah desa/kelurahan yang wilayahnya sebagian besar merupakan daerah rendah yang terletak di antara dua gunung/pegunungan atau daerah yang mempunyai kedudukan lebih rendah dibandingkan daerah sekitarnya.
 16. Desa/Kelurahan Dataran adalah desa/kelurahan yang sebagian besar wilayahnya tampak datar, rata, dan membentang.
11. *Subdistrict is an area that is led by a subdistrict head (Lurah) as an apparatus of regency and or municipality under the district (Law No. 32 Year 2004 about Local Governmental).*
 12. *Coastal Village/Coastal Subdistrict is a village/subdistrict which some areas are intersect/directly adjacent to the sea, either gently sloping/flat beach or cliffs/reef.*
 13. *Non Coastal Village/Non Coastal Subdistrict is a village which has no area that intersect/directly adjacent to the sea.*
 14. *Slope/Peak Village/Subdistrict is a village/subdistrict which the largest part of village/subdistrict lies on the highest part of mount/mountain or lies between the peak to the valley.*
 15. *Valley Village/Subdistrict area is a village/sub-district with the largest part of the village/sub-district is a low area between two mountains or area that have a position lower than the surrounding areas.*
 16. *Flat Village/Sub-District is a village/ sub-district which the largest part of village/sub-district looked plane, flat, and stretches*

- | | |
|-------------------------------------------------------------------------------------------------------------------------------------------------------------------------------------------------|-----------------------------------------------------------------------------------------------------------------------------------------------------------------------------------------------|
| <p>17. Stasiun Pengamatan adalah tempat dilakukannya pengamatan.</p> | <p>17. <i>Observation Station is a place of observation.</i></p> |
| <p>18. Suhu adalah adalah suatu besaran yang menunjukkan derajat panas dinginnya dari suatu benda.</p> | <p>18. <i>Temperature is a quantity that shows the degree of heat and coldness of an object.</i></p> |
| <p>19. Kelembaban adalah konsentrasi uap air yang ada di udara.</p> | <p>19. <i>Humidity is the concentration of water vapour present in the air.</i></p> |
| <p>20. Kecepatan Angin adalah udara yang bergerak dari tekanan tinggi ke rendah, biasanya karena perubahan suhu yang mengukur permukaan tanah pada ketinggian 10 m di atas permukaan tanah.</p> | <p>20. <i>Wind Velocity is an air moving from high to low pressure, usually due to changes in temperature that measures over the land surface at a height of 10 m above ground level.</i></p> |
| <p>21. Tekanan udara adalah jumlah tekanan yang diberikan oleh udara dalam massa udara tertentu.</p> | <p>21. <i>Air pressure is the amount of pressure exerted by air in a certain air mass.</i></p> |
| <p>22. Curah hujan adalah setiap hasil dari kondensasi uap air di atmosfer yang berada di bawah gravitasi dari awan.</p> | <p>22. <i>Precipitation is any product of the condensation of atmospheric water vapour that falls under gravity from clouds.</i></p> |
| <p>23. Jumlah hari hujan adalah jumlah hari dimana terjadi hujan dalam satu bulan.</p> | <p>23. <i>Number of rainy days is count of rainy days in a month.</i></p> |
| <p>24. Lama penyinaran matahari dihitung mulai dari matahari terbit dan ditulis dalam persen dibandingkan panjang hari maksimum.</p> | <p>24. <i>Duration of sunshine is calculated from the sunrise and written in percent compared to the maximum length.</i></p> |

ULASAN**DESCRIPTION****1.1 Letak Geografi dan Luas Wilayah**

Secara geografis, Kabupaten Belitung terletak antara 107°08' BT sampai 107°58' BT dan 02°30' LS sampai 03°15' LS dengan luas daratan seluruhnya 229.369 ha.

Pada peta dunia Pulau Belitung dikenal dengan nama BILLITONIT yang bergaris tengah Timur-Barat + 79 km dan garis tengah Utara-Selatan + 77 km. Dengan batas wilayah sebagai berikut:

- Sebelah Utara berbatasan dengan Laut Cina Selatan,
- Sebelah Timur berbatasan dengan Kabupaten Belitung Timur,
- Sebelah Selatan berbatasan dengan laut Jawa, dan
- Sebelah Barat berbatasan dengan Selat Gaspar.

Kabupaten Belitung merupakan bagian dari wilayah Provinsi Kepulauan Bangka Belitung. Kabupaten ini terdiri dari sekitar seratus buah pulau besar dan kecil.

Pulau yang terbesar di Kabupaten Belitung adalah Pulau Belitung. Disamping itu, masih ada pulau besar lainnya, seperti: Pulau Seliu, Pulau Mendanau, dan Pulau Nadu.

1.1 Geographical Location and Area

Geographically, the regency of Belitung is located between 107°08' to 107°58' east longitude and 02°30' to 03°15' south latitude with the total of whole area is 229.369 hectare.

In the world map, the island of Belitung is known with the name BILLITONIT with the latitude East-West + 79 km and latitude North-South + 77 km. The borders area are:

- *The North is bordered by the South China Sea,*
- *The East is bordered by Belitung Timur Regency,*
- *The South is bordered by the Java Sea, and*
- *The West is bordered by the Gaspar Strait.*

Belitung Regency is a part of The Province of Kepulauan Bangka Belitung. It consists of about a hundred big and small islands.

The biggest island in The Belitung Regency is Belitung Island. Beside of it, there are still other big islands, just like: Seliu Island, Mendanau Island, and Nadu Island.

Kabupaten Belitung terdiri dari lima kecamatan, yaitu Membalong, Tanjungpandan, Sijuk, Badau, dan Selat Nasik.

Belitung Regency consists of five districts, such as Membalong, Tanjungpandan, Sijuk, Badau, and Selat Nasik.

1.2 Keadaan Alam

1.2 Nature Features

1.2.1 Iklim

Kabupaten Belitung mempunyai iklim tropis dan basah dengan curah hujan pada tahun 2022 antara 126,0 mm sampai dengan 758,7 mm dengan jumlah hari hujan 12 sampai 28 hari per bulan.

1.2.1 Climate

Belitung Regency has a tropical and wet climate with rainfall in 2022 between 126.0 mm until 758.7 with rainy day between 12 until 28 days per month.

1.2.2 Topografi

Daerah yang paling tinggi di Kabupaten Belitung hanya mempunyai ketinggian kurang lebih 500 m dari atas permukaan laut dengan puncak tertinggi ada di daerah Gunung Tajam. Sedangkan daerah hilir (pantai) terdiri atas beberapa Daerah Aliran Sungai (DAS) utama, yakni:

1.2.2 Topography

The highest area in Belitung regency has about 500 m from surface of the sea with the height of the mountain is in Gunung Tajam area. While the downstream (beach) area consists of some main river flow area (DAS) are :

- Sebelah Utara oleh DAS Buding
- Sebelah Selatan oleh DAS Pala dan Kembiri, dan
- Sebelah Barat oleh DAS Brang dan Cerucuk.

- *Northern: Buding DAS*
- *Southern: Pala and Kembiri DAS, and*
- *Western: Brang and Cerucuk DAS.*

Keadaan tanah di Kabupaten Belitung pada umumnya didominasi oleh kwarsa dan pasir, batuan aluvial dan batuan granit.

Generally, The land in Belitung Regency dominated by quartz and sand, aluvial and granite rock.

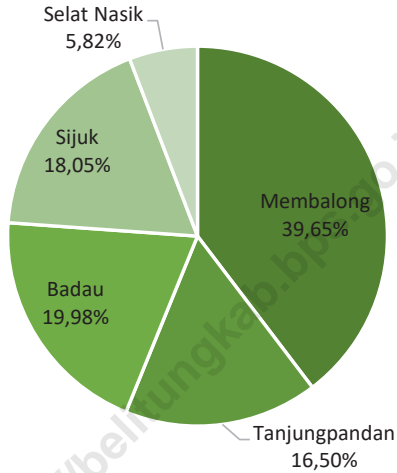
Menurut letaknya, batuan kwarsa dan pasir tersebar secara merata di seluruh wilayah kecamatan dengan luas mencapai 266.865 ha atau 56,98 persen dari luas Kabupaten Belitung. Untuk batuan aluvial dapat ditemukan hampir di seluruh wilayah kecamatan, kecuali Kecamatan Selat Nasik dengan luas total seluruhnya mencapai 133,5 km² atau 5,82 persen dari luas Kabupaten Belitung.

According to the location, quartz and sand be spread evenly in every district regions with total reached 266,865 ha or 56,98 percent from the total area of Belitung Regency. Aluvial rock can be found almost in every district area, except Selat Nasik District with the total reached 133.5 km² or 5.82 percent from the total area of Belitung Regency.

<https://belitungkab.bps.go.id>

Gambar 1.1
Figures

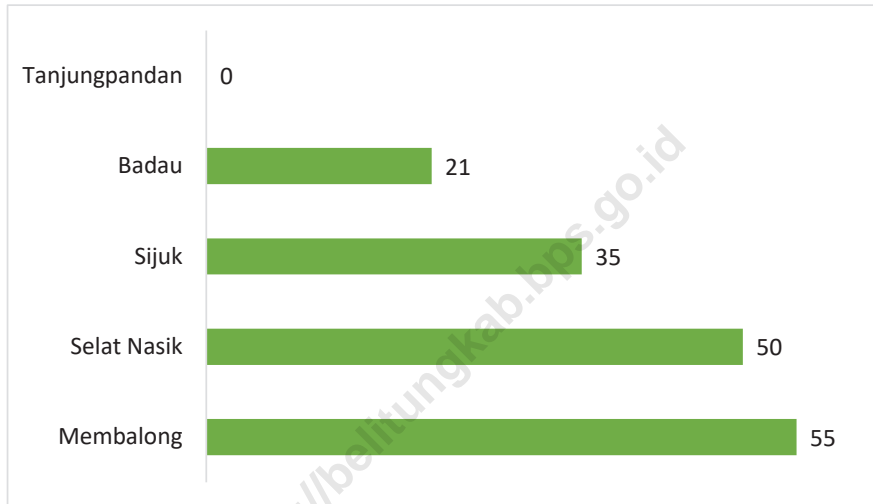
Luas Daerah menurut Kecamatan di Kabupaten Belitung (%) , 2022
Total Area by Subdistrict in Belitung Regency (%) , 2022



Sumber/Source : Kementerian Dalam Negeri/ Ministry of Home Affairs

Gambar 1.2
Figures

Jarak ke Ibukota Kabupaten/Kota Menurut Kecamatan di Kabupaten Belitung, 2022
Altitude and Distance to the Capital of Regency/ Municipality by Subdistrict in Belitung Regency, 2022



Sumber/Source : Kanwil Badan Pertanahan Nasional Provinsi Jawa Tengah/National Landagency Council of Jawa Tengah Province

1.1 KEADAAN GEOGRAFI GEOGRAPHY CONDITION

Tabel 1.1.1 Luas Daerah dan Jumlah Pulau Menurut Kecamatan di Kabupaten Belitung, 2021
Total Area and Number of Islands by Subdistrict in Belitung Regency, 2021

| Kecamatan <i>Subdistrict</i> | Ibukota Kecamatan <i>Capital of Subdistrict</i> | Luas ¹ <i>Total Area¹</i> (km ² /sq.km) |
|---------------------------------|----------------------------------------------------|--------------------------------------------------------------------------------|
| (1) | (2) | (3) |
| Membalong | Membalong | 909,55 |
| Tanjungpandan | Tanjungpandan | 378,45 |
| Badau | Badau | 458,20 |
| Sijuk | Sijuk | 413,99 |
| Selat Nasik | Selat Nasik | 133,50 |
| Belitung | | 2293,69 |

Lanjutan Tabel/*Continued Table 1.1.1*

| Kecamatan <i>Subdistrict</i> | Persentase terhadap Luas Kabupaten/ Kota <i>Percentage to Regency/Municipal Area</i> | Jumlah Pulau ² <i>Number of Islands²</i> |
|---------------------------------|--------------------------------------------------------------------------------------------|-------------------------------------------------------------------|
| (1) | (4) | (5) |
| Membalong | 39,65 | 35 |
| Tanjungpandan | 16,50 | 17 |
| Badau | 19,98 | 18 |
| Sijuk | 18,05 | 55 |
| Selat Nasik | 5,82 | 38 |
| Belitung | 100,00 | 163 |

Catatan/*Note*: ¹Berdasarkan Peraturan Menteri Dalam Negeri Nomor 37 Tahun 2017 tanggal 29 Desember 2017

²Berdasarkan Informasi Kementerian Dalam Negeri Tahun 2018

Sumber/*Source*: Kementerian Dalam Negeri/ *Ministry of Home Affairs*

Tabel
Table 1.1.2

**Tinggi Wilayah dan Jarak ke Ibukota Kabupaten/Kota
Menurut Kecamatan di Kabupaten Belitung, 2022**
*Altitude and Distance to the Capital of Regency/
Municipality by Subdistrict in Belitung Regency, 2022*

| Kecamatan Subdistrict | Tinggi Wilayah (mdpl) Altitude (m a.s.l) | Jarak ke Ibukota Kabupaten/Kota Distance to the Capital of Regency/ Municipality |
|--------------------------|---------------------------------------------|----------------------------------------------------------------------------------------|
| (1) | (2) | (3) |
| Membalong | 175 | 55 |
| Tanjungpandan | 200 | 0 |
| Badau | 350 | 21 |
| Sijuk | 500 | 35 |
| Selat Nasik | 150 | 50 km laut |

Sumber/Source: Kementerian Dalam Negeri/ Ministry of Home Affairs

1.2 KEADAAN IKLIM CLIMATE CONDITION

Tabel 1.2.1 **Pengamatan Unsur Iklim Menurut Bulan di Stasiun Meteorologi H. AS Hanandjoeddin Tanjungpandan, 2022**
Table 1.2.1 **Observation of Climate Elements By Months at H. AS Hanandjoeddin Tanjungpandan Meteorology Station, 2022**

| Bulan Month | Suhu/Temperature (°C) | | | Kelembaban/Humidity (%) | | |
|---------------------|-----------------------|----------------------|---------------------|-------------------------|----------------------|---------------------|
| | Minimum | Rata-rata Average | Maksimum Maximum | Minimum | Rata-rata Average | Maksimum Maximum |
| (1) | (2) | (3) | (4) | (5) | (6) | (7) |
| Januari/January | 22,0 | 26,5 | 31,8 | 65,0 | 87,6 | 100,0 |
| Februari/February | 21,3 | 26,7 | 33,7 | 51,0 | 87,5 | 100,0 |
| Maret/March | 22,9 | 26,9 | 33,6 | 55,0 | 87,5 | 99,0 |
| April/April | 22,3 | 26,6 | 33,6 | 56,0 | 89,1 | 100,0 |
| Mei/May | 23,0 | 26,9 | 34,1 | 57,0 | 89,4 | 100,0 |
| Juni/June | 22,4 | 25,9 | 33,4 | 58,0 | 90,1 | 100,0 |
| Juli/July | 22,7 | 26,6 | 33,0 | 53,0 | 87,3 | 99,0 |
| Agustus/August | 21,8 | 26,4 | 33,6 | 54,0 | 87,2 | 99,0 |
| September/September | 22,7 | 26,2 | 33,4 | 53,0 | 88,0 | 100,0 |
| Oktober/October | 22,2 | 25,9 | 33,0 | 58,0 | 90,4 | 99,0 |
| November/November | 22,2 | 26,3 | 33,0 | 54,0 | 89,3 | 100,0 |
| Desember/December | 21,8 | 26,3 | 33,6 | 59,0 | 88,5 | 100,0 |

Lanjutan Tabel/*Continued Table 1.2.1*

| Bulan Month | Kecepatan Angin (m/det) Wind Velocity (m/sec) | | | Tekanan Udara/Atmospheric Pressure (mbar) | | |
|---------------------|--------------------------------------------------|----------------------|---------------------|----------------------------------------------|----------------------|---------------------|
| | Minimum | Rata-rata Average | Maksimum Maximum | Minimum | Rata-rata Average | Maksimum Maximum |
| (1) | (8) | (9) | (10) | (11) | (12) | (13) |
| Januari/January | 0,0 | 5,5 | 24,0 | 999,2 | 1004,1 | 1008,5 |
| Februari/February | 0,0 | 4,7 | 26,0 | 998,4 | 1003,1 | 1007,2 |
| Maret/March | 0,0 | 4,0 | 20,0 | 998,4 | 1002,8 | 1006,8 |
| April/April | 0,0 | 3,1 | 30,0 | 999,1 | 1003,0 | 1011,5 |
| Mei/May | 0,0 | 2,9 | 22,0 | 998,9 | 1002,8 | 1006,9 |
| Juni/June | 0,0 | 3,0 | 19,0 | 999,4 | 1003,3 | 1006,4 |
| Juli/July | 0,0 | 3,4 | 19,0 | 998,9 | 1002,8 | 1006,3 |
| Agustus/August | 0,0 | 4,1 | 23,0 | 1000,0 | 1003,2 | 1006,5 |
| September/September | 0,0 | 3,3 | 20,0 | 998,4 | 1003,9 | 1008,3 |
| Oktober/October | 0,0 | 3,3 | 24,0 | 999,5 | 1003,7 | 1007,3 |
| November/November | 0,0 | 3,2 | 26,0 | 998,6 | 1003,2 | 1008,2 |
| Desember/December | 0,0 | 5,3 | 31,0 | 998,0 | 1002,6 | 1009,3 |

Lanjutan Tabel/Continued Table 1.2.1

| Bulan Month | Jumlah Curah Hujan Number of Precipitation (mm) | Jumlah Hari Hujan (hari) Number of Rainy Days (day) | Rata-rata Harian Penyinaran Matahari (jam) Duration of Sunshine (hour) |
|------------------------|----------------------------------------------------------------|------------------------------------------------------------------------|-----------------------------------------------------------------------------------------------|
| (1) | (14) | (15) | (16) |
| Januari/January | 198,1 | 12 | 5,6 |
| Februari/February | 126,0 | 15 | 5,1 |
| Maret/March | 192,8 | 14 | 4,5 |
| April/April | 351,6 | 22 | 3,8 |
| Mei/May | 337,1 | 20 | 3,3 |
| Juni/June | 478,9 | 25 | 3,0 |
| Juli/July | 239,3 | 20 | 3,7 |
| Agustus/August | 441,0 | 21 | 5,6 |
| September/September | 469,0 | 21 | 3,6 |
| Oktober/October | 758,7 | 28 | 2,6 |
| November/November | 380,0 | 25 | 2,9 |
| Desember/December | 402,5 | 24 | 2,7 |

Catatan/Note: *Calm* adalah kecepatan angin mendekati nol/*Calm is wind velocity close to zero*

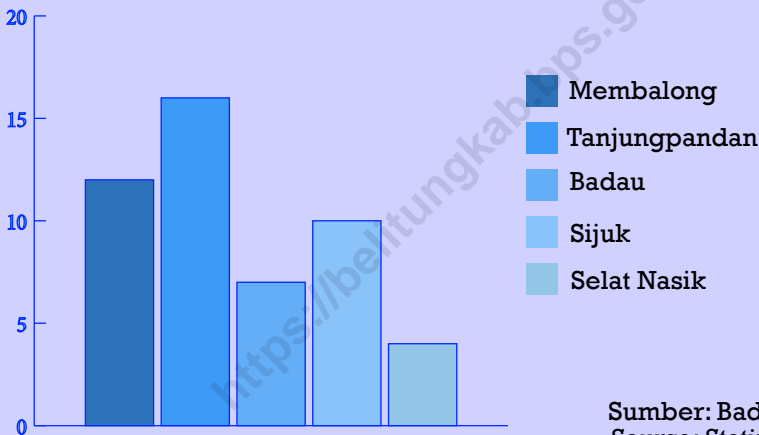
Sumber/Source: Badan Meteorologi, Klimatologi, dan Geofisika/Meteorological, Climatological, and Geophysical Agency

2

PEMERINTAHAN GOVERNMENT



Jumlah Desa/Kelurahan per Kecamatan di Kabupaten Belitung, 2022
Number of Villages/Kelurahan by Subdistrict in Belitung Regency, 2022



Sumber: Badan Pusat Statistik
Source: Statistics Indonesia

Jumlah Pegawai Negeri Sipil (PNS) di Kabupaten Belitung, 2022
Number of Civil Servants by Occupation and Sex in Belitung Regency, 2022

Laki-laki
Male

1.309


orang/persons



Perempuan
Female

1.832

orang/persons



PENJELASAN TEKNIS**TECHNICAL NOTES**

1. Pemerintahan adalah suatu sistem yang mengatur segala kegiatan masyarakat dalam suatu daerah/wilayah/negara yang meliputi segala aspek kehidupan berdasarkan norma-norma tertentu.
 2. Kabupaten Belitung dengan luas wilayah daratan 2.293,69 km² dan jumlah penduduk mencapai 182.079 jiwa pada tahun 2020 (berdasarkan Sensus Penduduk 2020) dikepalai oleh seorang Bupati yang secara administratif dibantu oleh sekretaris daerah yang membawahi tiga orang asisten. Hingga saat ini, Kabupaten Belitung terdiri dari 42 buah desa dan 7 Kelurahan yang tersebar di lima kecamatan.
 3. Dewan Perwakilan Rakyat Daerah (DPRD) adalah lembaga perwakilan rakyat daerah yang berkedudukan sebagai unsur penyelenggara pemerintahan daerah di provinsi/kabupaten/kota) di Indonesia. DPRD disebutkan dalam UUD 1945 pasal 18 ayat 3: "Pemerintahan daerah provinsi, daerah kabupaten, dan kota memiliki Dewan Perwakilan Rakyat Daerah yang anggotanya dipilih melalui pemilihan umum".
1. *A government is an administrative system to regulate all of people activities in a certain area/region/nation, which includes all aspects of human life under the certain norms of humanity.*
 2. *Belitung Regency with land's area of 2,293.69 km² and the population which reaches 182.079 people in the year of 2020 (based on Population Census) is led by a regent, who is administratively assisted by a region secretary who is assisted by three assistants. Up till now, Belitung Regency consists of 42 villages and 7 subdistricts, which are distributed in 5 districts.*
 3. *The local house of representative is the representative body of the people area that serves as an element of the regional administration in the provincial/regency/municipality) in Indonesia. Parliament is mentioned in the UUD 1945 article 18, paragraph 3: "The provincial, district, and the municipality has a regional council whose members are elected through general elections".*

ULASAN**DESCRIPTION****2.1 Wilayah Administratif**

Kabupaten Belitung dengan luas wilayah daratan 2.293,69 km² dan jumlah penduduk mencapai 186.331 jiwa pada tahun 2022 (berdasarkan proyeksi interim Sensus Penduduk 2020) dikepalai oleh seorang Bupati yang secara administratif dibantu oleh sekretaris daerah yang membawahi tiga orang asisten. Hingga saat ini, Kabupaten Belitung terdiri dari 42 buah desa dan 7 Kelurahan yang tersebar di lima kecamatan.

Kabupaten Belitung dengan ibu kota kabupaten di Tanjungpandan merupakan wilayah pengembangan sektor perdagangan dan jasa, pertanian, pariwisata, industri pengolahan dan perikanan laut.

Agar pembangunan yang dilaksanakan dapat memberikan manfaat yang positif bagi penduduk, pembangunan daerah tersebut harus dapat menciptakan suatu kondisi ke arah pertumbuhan, perkembangan dan peningkatan kemampuan daerah dalam bidang ketertiban, keamanan dan kesejahteraan masyarakat secara merata. Untuk itu sebelum pelaksanaan pembangunan daerah diperlukan suatu perencanaan yang baik dengan tujuan agar benar-benar mengetahui permasalahan pembangunan daerah.

2.1 Administrative Area

Belitung Regency with land's area of 2,293.69 km² and the population which reaches 186,331 people in the year of 2022 (based on The result of Interim Population Projection 2020–2023) is led by a regent, who is administratively assisted by a region secretary who is assisted by three assistants. Up till now, Belitung Regency consists of 42 villages and 7 subdistricts, which are distributed in 5 districts.

The development zone of Belitung which is centralized in Tanjung Pandan, is designed as a development area of trade and services, agriculture, tourism, industry and sea fishery.

In order to bring positive merit to the people, the regional development must be able to create a condition to the growth direction, the development, and the enhancement of the regions capacity in orderliness, security and welfare field that will be spread evenly. Before the implementation of the regional development, we need a good plan with a purpose in order to really find out the problem in regional development.

2.2 Dewan Perwakilan Rakyat Daerah

Dewan Perwakilan Rakyat Daerah Kabupaten Belitung terdiri atas 7 fraksi dengan jumlah anggota DPRD sebanyak 25 orang yang terdiri dari 23 orang laki-laki dan 2 orang perempuan.

2.3 Pegawai Negeri Sipil

PNS daerah di lingkungan Pemerintahan Kabupaten Belitung pada tahun 2021 sebanyak 3.235 orang dengan rincian 11 orang golongan I, 417 orang golongan II, 2.385 orang golongan III, dan 422 orang golongan IV.

Jumlah PNS daerah di lingkungan Pemerintahan Kabupaten Belitung pada tahun 2022 berkurang sebesar 2,91 persen dibandingkan tahun 2021, yaitu sebanyak 3.141 orang dengan rincian 7 orang golongan I, 353 orang golongan II, 2.398 orang golongan III, dan 383 orang golongan IV. Dilihat menurut eselon, jumlah PNS eselon II sebanyak 30 orang, eselon III sebanyak 112 orang, dan eselon IV sebanyak 133 orang.

2.2 The Regional House of Representative

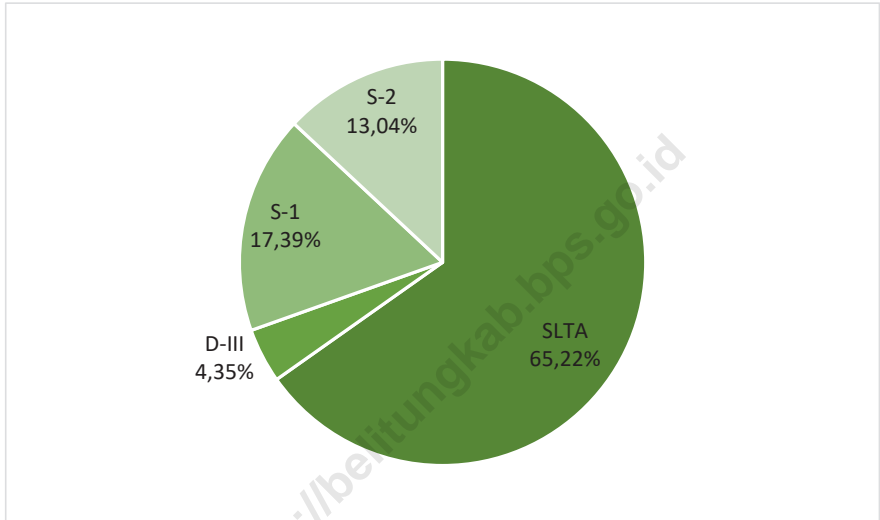
The local house of representative of Belitung Regency consists of 7 fractions with number of local house of representative of Belitung Regency are 25 people comprises 23 males and 2 females.

2.3 Civil Servant

In 2021, the number of otonomy civil servants in Belitung Regency was 3,235 people, with 11 people on the first grade, 417 people on second grade, 2,385 people on the third grade and 422 people on the fourth grade.

The number of civil servants in the environmental area Belitung regency government in 2022 decreased by 2.91 percent compared to 2021, as many as 3,141 people with 7 people on the first grade, 353 people on the second grade, 2,398 people on the third grade, and 383 people on the fourth grade. Seen according to echelon, 30 people on the second echelon, 112 people on the third echelon and 133 people on the fourth echelon.

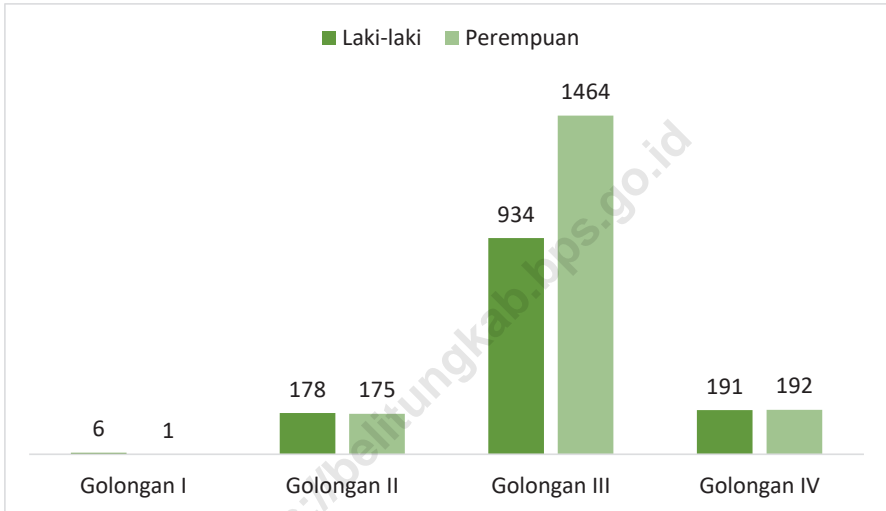
Gambar 2.1 Jumlah Anggota Dewan Perwakilan Rakyat Daerah Menurut Jenjang Pendidikan di Kabupaten Belitung, 2022
Number of Regional House of Representatives's Members by Educational Stage and Sex in Belitung Regency, 2022



Sumber/Source: Sekretariat DPRD Kabupaten Belitung/ Council Secretariat of Belitung Regency

Gambar 2.2
Figures

**Jumlah Pegawai Negeri Sipil Menurut Tingkat
Kepangkatan dan Jenis Kelamin di Kabupaten Belitung,
Desember 2022**
*Number of Civil Servants by Educational Level and Sex in
Belitung Regency, December 2022*



Sumber/Source : Badan Kepegawaian Negara (BKN)/National Civil Service Agency

2.1 WILAYAH ADMINISTRATIF ADMINISTRATIVE AREA

Tabel 2.1.1 Jumlah Desa¹/Kelurahan Menurut Kecamatan di Kabupaten Belitung, 2018–2022
Table 2.1.1 Number of Villages¹/Kelurahan by Subdistrict in Belitung Regency, 2018–2022

| Kecamatan Subdistrict | 2018 | 2019 | 2020 | 2021 | 2022 |
|--------------------------|-----------|-----------|-----------|-----------|-----------|
| (1) | (2) | (3) | (4) | (5) | (6) |
| Membalong | 12 | 12 | 12 | 12 | 12 |
| Tanjungpandan | 16 | 16 | 16 | 16 | 16 |
| Badau | 7 | 7 | 7 | 7 | 7 |
| Sijuk | 10 | 10 | 10 | 10 | 10 |
| Selat Nasik | 4 | 4 | 4 | 4 | 4 |
| Belitung | 49 | 49 | 49 | 49 | 49 |

Catatan/Note: ¹Termasuk Unit Permukiman Transmigrasi (UPT)/Include Transmigration Settlement Unit
Sumber/Source: Peraturan Kepala Badan Pusat Statistik Nomor 1 Tahun 2020 Tanggal 5 Februari 2020 tentang Perubahan Atas Peraturan Kepala Badan Pusat Statistik Nomor 3 Tahun 2019 tentang Kode dan Nama Wilayah Kerja Statistik Tahun 2019/Chief Statistician Regulation Number 1/2020, February 5 2020, as a revision of Chief Statistician Regulation Number 3 of 2019 on Code and Name of Regional Level of Data Collection.

2.2 DEWAN PERWAKILAN RAKYAT DAERAH REGIONAL HOUSE OF REPRESENTATIVE

Tabel 2.2.1 Jumlah Anggota Dewan Perwakilan Rakyat Daerah Menurut Partai Politik dan Jenis Kelamin di Kabupaten Belitung, 2022
Number of Regional House of Representatives's Members by Political Parties and Sex in Belitung Regency 2022

| Partai Politik <i>Political Parties</i> | Laki-laki <i>Male</i> | Perempuan <i>Female</i> | Jumlah <i>Total</i> |
|----------------------------------------------|--------------------------|----------------------------|------------------------|
| (1) | (2) | (3) | (4) |
| Partai Demokrasi Indonesia Perjuangan (PDIP) | 4 | 2 | 6 |
| Partai Golongan Karya (GOLKAR) | 3 | - | 3 |
| Partai Hati Nurani Rakyat (HANURA) | 3 | - | 3 |
| Partai persatuan pembangunan (PPP) | 3 | - | 3 |
| Partai Nasional Demokrat (Nasdem) | 3 | - | 3 |
| Partai Amanat Nasional (PAN) | 1 | - | 1 |
| Partai Kebangkitan Bangsa (PKB) | 2 | - | 2 |
| Partai Keadilan Sejahtera (PKS) | 2 | - | 2 |
| Gerindra | 1 | - | 1 |
| Partai Demokrat | 1 | - | 1 |
| Jumlah/Total | 23 | 2 | 25 |

Sumber/Source: Sekretariat DPRD Kabupaten Belitung/ Council Secretariat of Belitung Regency

Tabel
Table 2.2.2**Jumlah Anggota Dewan Perwakilan Rakyat Daerah
Menurut Fraksi dan Jenis Kelamin di Kabupaten Belitung,
2022**
**Number of Regional House of Representatives's Members by
Fraction and Sex in Belitung Regency 2022**

| Partai Politik Political Parties | Laki-laki Male | Perempuan Female | Jumlah Total |
|----------------------------------------------|---------------------------|-----------------------------|-------------------------|
| (1) | (2) | (3) | (4) |
| Partai Demokrasi Indonesia Perjuangan (PDIP) | 5 | 2 | 7 |
| Partai Golongan Karya (GOLKAR) | 3 | - | 3 |
| Partai Hati Nurani Rakyat (HANURA) | 3 | - | 3 |
| Partai persatuan pembangunan (PPP) | 3 | - | 3 |
| Partai Nasional Demokrat (Nasdem) | 3 | - | 3 |
| Partai Amanat Nasional (PAN) | 3 | - | 3 |
| Partai Kebangkitan Bangsa (PKB) | 3 | - | 3 |
| Jumlah/Total | 23 | 2 | 25 |

Sumber/Source: Sekretariat DPRD Kabupaten Belitung/ Council Secretariat of Belitung Regency

Tabel
Table 2.2.3

**Jumlah Anggota Dewan Perwakilan Rakyat Daerah
Menurut Jenjang Pendidikan dan Jenis Kelamin di
Kabupaten Belitung, 2022**
*Number of Regional House of Representatives's Members by
Educational Stage and Sex in Belitung Regency 2022*

| Tingkat Pendidikan <i>Level of Education Ended</i> | Jumlah Anggota <i>Number of Member</i> | | | Persentase <i>Percentage</i> |
|-------------------------------------------------------|-------------------------------------------|----------------------------|------------------------|---------------------------------|
| | Laki-laki <i>Male</i> | Perempuan <i>Female</i> | Jumlah <i>Total</i> | |
| (1) | (2) | (3) | (4) | |
| < SLTA | - | - | - | - |
| SLTA | 15 | - | 15 | 60,00 |
| D-I | - | - | - | - |
| D-II | - | - | - | - |
| D-III | 1 | - | 1 | 4,00 |
| D-IV | - | - | - | - |
| S-1 | 4 | 1 | 5 | 20,00 |
| S-2 | 3 | 1 | 4 | 16,00 |
| S-3 | - | - | - | - |
| <i>Jumlah / Total</i> | 23 | 2 | 25 | 100,00 |

Sumber/Source: Sekretariat DPRD Kabupaten Belitung/ Council Secretariat of Belitung Regency

Tabel
Table 2.2.4

**Jumlah Anggota Dewan Perwakilan Rakyat Daerah
Menurut Kelompok Umur dan Jenis Kelamin di Kabupaten
Belitung, 2022**
*Number of Regional House of Representatives's Members by
Age Group and Sex in Belitung Regency 2022*

| Kelompok Umur Age Group | Laki-laki Male | Perempuan Female | Jumlah Total |
|----------------------------|-------------------|---------------------|-----------------|
| (1) | (2) | (3) | (4) |
| 21-35 | 4 | 1 | 5 |
| 36-49 | 16 | 1 | 17 |
| 50-59 | 3 | - | 3 |
| 60+ | - | - | - |
| Jumlah / Total 2019 | 23 | 2 | 25 |

Sumber/Source: Sekretariat DPRD Kabupaten Belitung/ Council Secretariat of Belitung Regency

Tabel
Table 2.2.5

**Jumlah Keputusan yang Dihasilkan oleh Dewan
Perwakilan Rakyat Daerah di Kabupaten Belitung,
2018-2022**
*Number of Decisions Produced by Regional House of
Representatives in Belitung Regency 2018-2022*

| Jenis Keputusan <i>Type of Decision</i> | 2018 | 2019 | 2020 | 2021 | 2022 |
|---------------------------------------------------|-------------|-------------|-------------|-------------|-------------|
| (1) | (2) | (3) | (4) | (5) | (7) |
| Peraturan Daerah | 13 | 6 | 3 | - | - |
| Keputusan DPRD | 3 | 2 | 2 | 17 | 1 |
| Keputusan Pimpinan DPRD | 6 | 4 | 2 | 6 | 21 |
| Pernyataan Pendapat/Dengar Pendapat | 14 | 16 | 15 | 7 | 11 |
| Rapat Badan Musyawarah | 12 | 12 | 14 | 12 | 12 |
| Rapat Badan Anggaran | 4 | 4 | 3 | 7 | 12 |
| Rapat Paripurna | 8 | 9 | 7 | 14 | 29 |
| Rapat Paripurna Istimewa | 2 | 2 | - | - | - |
| Rapat Gabungan Komisi | 3 | 8 | 6 | 5 | 12 |
| Rapat Komisi 1 s.d 3 | 2 | 5 | 3 | 78 | 98 |
| Studi Banding ke Luar Daerah | 192 | 176 | 128 | 200 | 172 |
| Rapat Panitia Khusus | - | - | - | 28 | - |

Sumber/Source: Sekretariat DPRD Kabupaten Belitung/ Council Secretariat of Belitung Regency

2.3 SUMBER DAYA MANUSIA HUMAN RESOURCES

Tabel 2.3.1 Jumlah Pegawai Negeri Sipil Menurut Jabatan dan Jenis Kelamin di Kabupaten Belitung, Desember 2021 dan Desember 2022
Number of Civil Servants by Occupation and Sex in Belitung Regency, December 2021 and December 2022

| Jabatan <i>Occupation</i> | 2021 | | Jumlah <i>Total</i> |
|----------------------------------------------------------|--------------------------|----------------------------|------------------------|
| | Laki-laki <i>Male</i> | Perempuan <i>Female</i> | |
| (1) | (2) | (3) | (4) |
| Fungsional Tertentu <i>Specific Functional</i> | 431 | 448 | 879 |
| Fungsional Umum <i>Staf General Functional</i> | 727 | 1 327 | 2 054 |
| Struktural/Structural | | | |
| Eselon V/5th Echelon | - | - | - |
| Eselon IV/4th Echelon | 87 | 62 | 149 |
| Eselon III/3rd Echelon | 96 | 32 | 128 |
| Eselon II/2nd Echelon | 23 | 2 | 25 |
| Eselon I/1st Echelon | - | - | - |
| Jumlah/Total | 1 364 | 1 871 | 3 235 |

Lanjutan Tabel/*Continued Table 2.3.1*

| Jabatan <i>Occupation</i> | 2022 | | Jumlah <i>Total</i> |
|----------------------------------------------------------|--------------------------|----------------------------|------------------------|
| | Laki-laki <i>Male</i> | Perempuan <i>Female</i> | |
| (1) | (5) | (6) | (7) |
| Fungsional Tertentu <i>Specific Functional</i> | 418 | 446 | 864 |
| Fungsional Umum <i>Staf General Functional</i> | 703 | 1 299 | 2 002 |
| Struktural/Structural | | | |
| Eselon V/5th Echelon | - | - | - |
| Eselon IV/4th Echelon | 79 | 54 | 133 |
| Eselon III/3rd Echelon | 82 | 30 | 112 |
| Eselon II/2nd Echelon | 27 | 3 | 30 |
| Eselon I/1st Echelon | - | - | - |
| Jumlah/Total | 1 309 | 1 832 | 3 141 |

Sumber/*Source*: Badan K epegawaian dan Pengembangan Sumber Daya Manusia Kabupaten Belitung/ *Regional Employee and Development of Human Resources Belitung Regency*

Tabel
Table 2.3.2

Jumlah Pegawai Negeri Sipil Menurut Tingkat Pendidikan dan Jenis Kelamin di Kabupaten Belitung, Desember 2021 dan Desember 2022
Number of Civil Servants by Educational Level and Sex in Belitung Regency, Desember 2021 and Desember 2022

| Tingkat Pendidikan <i>Educational Level</i> | 2021 | | Jumlah <i>Total</i> |
|---------------------------------------------------------------------------|--------------------------|----------------------------|------------------------|
| | Laki-laki <i>Male</i> | Perempuan <i>Female</i> | |
| (1) | (2) | (3) | (4) |
| Sampai dengan SD <i>Up to Primary School</i> | 5 | 1 | 6 |
| SMP/Sederajat <i>General Vocational Junior High School</i> | 21 | 6 | 27 |
| SMA/Sederajat <i>General/Vocational Senior High School</i> | 238 | 174 | 412 |
| Diploma I, II/Akta I, II <i>Diploma I, II/Akta I, II</i> | 39 | 55 | 94 |
| Diploma III/Akta III/Sarjana Muda <i>Diploma III/Akta III/Bachelor</i> | 212 | 459 | 671 |
| Tingkat Sarjana/Doktor/Ph.D <i>University Graduates</i> | 849 | 1 176 | 2 025 |
| Jumlah/Total | 1 364 | 1 871 | 3 235 |

Lanjutan Tabel/*Continued Table 2.3.2*

| Tingkat Pendidikan <i>Educational Level</i> | 2022 | | Jumlah <i>Total</i> |
|---------------------------------------------------------------------------|--------------------------|----------------------------|------------------------|
| | Laki-laki <i>Male</i> | Perempuan <i>Female</i> | |
| (1) | (5) | (6) | (7) |
| Sampai dengan SD <i>Up to Primary School</i> | 4 | 1 | 5 |
| SMP/Sederajat <i>General Vocational Junior High School</i> | 17 | 4 | 21 |
| SMA/Sederajat <i>General/Vocational Senior High School</i> | 191 | 140 | 331 |
| Diploma I, II/Akta I, II <i>Diploma I, II/Akta I, II</i> | 32 | 41 | 73 |
| Diploma III/Akta III/Sarjana Muda <i>Diploma III/Akta III/Bachelor</i> | 212 | 468 | 680 |
| Tingkat Sarjana/Doktor/ <i>Ph.D</i> <i>University Graduates</i> | 853 | 1 178 | 2 031 |
| Jumlah/Total | 1 309 | 1 832 | 3 141 |

Sumber/*Source*: Badan K epegawaian dan Pengembangan Sumber Daya Manusia Kabupaten Belitung/ *Regional Employee and Development of Human Resources Belitung Regency*

Tabel
Table 2.3.3

**Jumlah Pegawai Negeri Sipil Menurut Tingkat
Kepangkatan dan Jenis Kelamin di Kabupaten Belitung,
Desember 2021 dan Desember 2022**
*Number of Civil Servants by Hierarchy and Sex in Belitung
Regency, Desember 2021 and Desember 2022*

| Pangkat/Golongan/Ruang Hierarchy | 2021 | | |
|---------------------------------------------------------------------|-------------------|---------------------|-----------------|
| | Laki-laki Male | Perempuan Female | Jumlah Total |
| (1) | (2) | (3) | (4) |
| Golongan I/Range I | 7 | 4 | 11 |
| 1. I/A (Juru Muda/Junior Clerk) | 1 | 1 | 2 |
| 2. I/B (Juru Muda Tingkat I/First Class Junior Clerk) | 1 | - | 1 |
| 3. I/C (Juru/Clerk) | 1 | 1 | 2 |
| 4. I/D (Juru Tingkat I/First Class Clerk) | 4 | 2 | 6 |
| Golongan II/Range II | 215 | 202 | 417 |
| 5. II/A (Pengatur Muda/Junior Supervisor) | 13 | 6 | 19 |
| 6. II/B (Pengatur Muda Tingkat I/First Class Junior Supervisor) | 22 | 18 | 40 |
| 7. II/C (Pengatur/Supervisor) | 62 | 70 | 132 |
| 8. II/D (Pengatur Tingkat I/First Class Supervisor) | 118 | 108 | 226 |
| Golongan III/Range III | 946 | 1 439 | 2 385 |
| 9. III/A (Penata Muda/Junior Superintendent) | 243 | 384 | 627 |
| 10. III/B (Penata Muda Tingkat I/First Class Junior Superintendent) | 266 | 552 | 818 |
| 11. III/C (Penata/Superintendent) | 188 | 253 | 441 |
| 12. III/D (Penata Tingkat I/First Class Superintendent) | 249 | 250 | 499 |
| Golongan IV/Range IV | 196 | 226 | 422 |
| 13. IV/A (Pembina/Administrator) | 125 | 171 | 296 |
| 14. IV/B (Pembina Tingkat I/First Class Administrator) | 53 | 53 | 106 |
| 15. IV/C (Pembina Utama Muda/Junior Administrator) | 17 | 2 | 19 |
| 16. IV/D (Pembina Utama Madya/Middle Administrator) | 1 | - | 1 |
| 17. IV/E (Pembina Utama/Senior Administrator) | - | - | - |
| Jumlah/Total | 1 364 | 1 871 | 3 235 |

Lanjutan Tabel/*Continued Table 2.3.3*

| Pangkat/Golongan/Ruang <i>Hierarchy</i> | | 2022 | | |
|--------------------------------------------|--------------------------------------------------------------------|--------------------------|----------------------------|------------------------|
| | | Laki-laki <i>Male</i> | Perempuan <i>Female</i> | Jumlah <i>Total</i> |
| (1) | | (2) | (3) | (4) |
| Golongan I/Range I | | 6 | 1 | 7 |
| 1. I/A | (Juru Muda/ <i>Junior Clerk</i>) | 1 | 1 | 2 |
| 2. I/B | (Juru Muda Tingkat I/ <i>First Class Junior Clerk</i>) | - | - | - |
| 3. I/C | (Juru/ <i>Clerk</i>) | 1 | - | 1 |
| 4. I/D | (Juru Tingkat I/ <i>First Class Clerk</i>) | 4 | - | 4 |
| Golongan II/Range II | | 178 | 175 | 353 |
| 5. II/A | (Pengatur Muda/ <i>Junior Supervisor</i>) | 11 | 4 | 15 |
| 6. II/B | (Pengatur Muda Tingkat I/ <i>First Class Junior Supervisor</i>) | 10 | 9 | 19 |
| 7. II/C | (Pengatur/ <i>Supervisor</i>) | 69 | 63 | 132 |
| 8. II/D | (Pengatur Tingkat I/ <i>First Class Supervisor</i>) | 88 | 99 | 187 |
| Golongan III/Range III | | 934 | 1 464 | 2 398 |
| 9. III/A | (Penata Muda/ <i>Junior Superintendent</i>) | 237 | 368 | 605 |
| 10. III/B | (Penata Muda Tingkat I/ <i>First Class Junior Superintendent</i>) | 267 | 511 | 778 |
| 11. III/C | (Penata/ <i>Superintendent</i>) | 195 | 315 | 510 |
| 12. III/D | (Penata Tingkat I/ <i>First Class Superintendent</i>) | 235 | 270 | 505 |
| Golongan IV/Range IV | | 191 | 192 | 383 |
| 13. IV/A | (Pembina/ <i>Administrator</i>) | 122 | 142 | 264 |
| 14. IV/B | (Pembina Tingkat I/ <i>First Class Administrator</i>) | 54 | 48 | 102 |
| 15. IV/C | (Pembina Utama Muda/ <i>Junior Administrator</i>) | 14 | 2 | 16 |
| 16. IV/D | (Pembina Utama Madya/ <i>Middle Administrator</i>) | 1 | - | 1 |
| 17. IV/E | (Pembina Utama/ <i>Senior Administrator</i>) | - | - | - |
| Jumlah/Total | | 1 309 | 1 832 | 3 141 |

Sumber/*Source*: Badan Kepegawaian Negara (BKN)/*National Civil Service Agency*

2.4 KEUANGAN PEMERINTAH GOVERNMENT FINANCE

Tabel 2.4.1 Realisasi Pendapatan Pemerintah Kabupaten Belitung Menurut Jenis Pendapatan (ribu rupiah), 2019–2022
Table 2.4.1 Actual Belitung Regency Government Revenues by Kind of Revenues (thousand rupiahs), 2019–2022

| Jenis Pendapatan/Kind of Revenues | 2019 | 2020 |
|-----------------------------------------------------------------------------------------------------------------------------------------------------------------|----------------------|-----------------------|
| (1) | (2) | (3) |
| 1. Pendapatan Asli Daerah (PAD)/Regional Revenue | 177 674 823 | 162 134 306,44 |
| 1.1 Pajak Daerah/Regional Tax | 99 416 983 | 79 316 694,70 |
| 1.2 Retribusi Daerah/Regional Retribution | 9 876 392 | 7 399 550,73 |
| 1.3 Hasil Perusahaan Milik Daerah dan Pengelolaan Kekayaan Daerah yang Dipisahkan Regional-Owned Company Revenue and Separated Management of Regional Wealth | 4 269 120 | 3 928 156,87 |
| 1.4 Lain-lain PAD yang Sah/Other Regional Revenue | 64 112 328 | 71 489 904,15 |
| 2. Dana Perimbangan/Balance Funds | 735 509 551 | 617 730 480,63 |
| 2.1 Bagi Hasil Pajak/Tax Sharing Revenue | 24 044 560 | 10 566 939,96 |
| 2.2 Bagi Hasil Bukan Pajak/Sumber Daya Alam Non-Tax Sharing Revenue/Natural Resources | 65 283 476 | 30 876 960,29 |
| 2.3 Dana Alokasi Umum/General Allocation Fund | 510 538 719 | 460 955 998,00 |
| 2.4 Dana Alokasi Khusus/Special Allocation Fund | 135 642 796 | 115 330 582,39 |
| 3. Lain-lain Pendapatan yang Sah/Other Revenue | 169 606 234 | 170 209 567,14 |
| 3.1 Pendapatan Hibah/Grant | 59 043 866 | 48 083 912,91 |
| 3.2 Dana Darurat/Emergency Fund | - | - |
| 3.3 Dana Bagi Hasil Pajak dari Provinsi dan Pemerintah Daerah Lainnya/Tax Sharing Revenue from Provincial and Other Regional Governments | 60 632 029 | 45 273 388,86 |
| 3.4 Dana Penyesuaian dan Otonomi Daerah Regional Adjustment and Autonomy Fund | - | - |
| 3.5 Bantuan Keuangan dari Provinsi atau Pemerintah Daerah Lainnya/Financial Assistance from Provincial or Other Regional Governments | 3 277 200 | 3 115 000,00 |
| 3.6 Lainnya/Others | 46 653 139 | 73 737 266,37 |
| Jumlah/Total | 1 082 790 608 | 950 074 353,21 |

Lanjutan Tabel/*Continued Table 2.4.1*

| Jenis Pendapatan/ <i>Kind of Revenues</i> | 2021 | 2022 |
|------------------------------------------------------------------------------------------------------------------------------------------------------------------------|-------------------------|-------------------------|
| (1) | (4) | (5) |
| 1. Pendapatan Asli Daerah (PAD)/<i>Regional Revenue</i> | 185 892 722,70 | 188 041 403,28 |
| 1.1 Pajak Daerah/ <i>Regional Tax</i> | 81 758 425,82 | 91 471 284,50 |
| 1.2 Retribusi Daerah/ <i>Regional Retribution</i> | 7 595 276,09 | 8 933 321,29 |
| 1.3 Hasil Perusahaan Milik Daerah dan Pengelolaan Kekayaan Daerah yang Dipisahkan <i>Regional-Owned Company Revenue and Separated Management of Regional Wealth</i> | 4 281 969,91 | 4 679 197,84 |
| 1.4 Lain-lain PAD yang Sah/ <i>Other Regional Revenue</i> | 92 257 050,88 | 82 957 599,65 |
| 2. Dana Perimbangan/<i>Balance Funds</i> | 666 982 986,62 | 753 464 963,35 |
| 2.1 Bagi Hasil Pajak/ <i>Tax Sharing Revenue</i> | 35 649 151,70 | 25 846 113,23 |
| 2.2 Bagi Hasil Bukan Pajak/Sumber Daya Alam <i>Non-Tax Sharing Revenue/Natural Resources</i> | 48 808 510,07 | 126 723 588,42 |
| 2.3 Dana Alokasi Umum/ <i>General Allocation Fund</i> | 452 942 728,10 | 452 940 056,46 |
| 2.4 Dana Alokasi Khusus/ <i>Special Allocation Fund</i> | 129 582 596,76 | 147 955 205,24 |
| 3. Lain-lain Pendapatan yang Sah/<i>Other Revenue</i> | 156 007 682,97 | 153 494 519,89 |
| 3.1 Pendapatan Hibah/ <i>Grant</i> | 89 192 022,11 | 80 736 454,60 |
| 3.2 Dana Darurat/ <i>Emergency Fund</i> | - | - |
| 3.3 Dana Bagi Hasil Pajak dari Provinsi dan Pemerintah Daerah Lainnya/ <i>Tax Sharing Revenue from Provincial and Other Regional Governments</i> | 46 131 074,82 | 59 714 901,62 |
| 3.4 Dana Penyesuaian dan Otonomi Daerah <i>Regional Adjustment and Autonomy Fund</i> | - | - |
| 3.5 Bantuan Keuangan dari Provinsi atau Pemerintah Daerah Lainnya/ <i>Financial Assistance from Provincial or Other Regional Governments</i> | 3 673 103,00 | 3 585 800,00 |
| 3.6 Lainnya/ <i>Others</i> | 17 011 483,04 | 9 457 363,67 |
| Jumlah/<i>Total</i> | 1 008 883 392,29 | 1 095 000 886,52 |

Sumber/*Source*: Badan Pengelolaan Keuangan Dan Aset Daerah Kabupaten Belitung/*Belitung Regency's Financial and Asset Management Agen*

Tabel
Table 2.4.2**Realisasi Belanja Pemerintah Kabupaten Belitung
Menurut Jenis Belanja (ribu rupiah), 2019–2022
Actual Belitung Regency Government Expenditures by Kind
of Expenditures (thousand rupiahs), 2019–2022**

| Jenis Pendapatan Kind of Revenues | 2019 | 2020 |
|----------------------------------------------------------------|----------------------|-------------------------|
| (1) | (2) | (3) |
| 1. Belanja Tidak Langsung/Indirect Expenditures | 519 694 316 | 520 200 756,36 |
| 1.1 Belanja Pegawai/Personnel Expenditures | 387 337 615 | 387 918 506,34 |
| 1.2 Belanja Bunga/Interest Expenditures | | |
| 1.3 Belanja Subsidi/Subsidies Expenditures | 126 800 | 1 049 886,04 |
| 1.4 Belanja Hibah/Grant Expenditures | 17 657 716 | 18 307 203,36 |
| 1.5 Belanja Bantuan Sosial/Social Aid Expenditures | - | - |
| 1.6 Belanja Bagi Hasil/Sharing Fund Expenditure | | |
| 1.7 Belanja Bantuan Keuangan Financial Aids Expenditures | 114 572 185 | 108 724 449,00 |
| 1.8 Belanja Tidak Terduga/Unpredicted Expenditures | - | 4 200 711,63 |
| 2. Belanja Langsung/Direct Expenditures | 578 158 109 | 500 703 176,56 |
| 2.1 Belanja Pegawai/Personnel Expenditures | 75 229 503 | 83 514 036,74 |
| 2.2 Belanja Barang dan Jasa Goods and Services Expenditures | 267 031 001 | 277 501 787,66 |
| 2.3 Belanja Modal/Capital Expenditure | 235 897 605 | 139 687 352,16 |
| Jumlah/Total | 1 097 852 425 | 1 020 903 932,92 |

Lanjutan Tabel/*Continued Table 2.4.2*


| Jenis Pendapatan <i>Kind of Revenues</i> | 2021 | 2022 |
|-----------------------------------------------------------------------|-----------------------|-------------------------|
| (1) | (4) | (5) |
| 1. Belanja Tidak Langsung/<i>Indirect Expenditures</i> | 564 684 666,54 | 584 557 537,93 |
| 1.1 Belanja Pegawai/ <i>Personnel Expenditures</i> | 431 450 744,00 | 453 049 538,37 |
| 1.2 Belanja Bunga/ <i>Interest Expenditures</i> | | |
| 1.3 Belanja Subsidi/ <i>Subsidies Expenditures</i> | 1 213 110,14 | 1 196 662,50 |
| 1.4 Belanja Hibah/ <i>Grant Expenditures</i> | 22 063 125,04 | 24 335 941,91 |
| 1.5 Belanja Bantuan Sosial/ <i>Social Aid Expenditures</i> | 282 988,36 | 2 087 887,55 |
| 1.6 Belanja Bagi Hasil/ <i>Sharing Fund Expenditure</i> | | |
| 1.7 Belanja Bantuan Keuangan <i>Financial Aids Expenditures</i> | 108 850 304,00 | 102 457 507,60 |
| 1.8 Belanja Tidak Terduga/ <i>Unpredicted Expenditures</i> | 824 395,00 | 1 430 000,00 |
| 2. Belanja Langsung/<i>Direct Expenditures</i> | 417 250 988,01 | 474 943 135,97 |
| 2.1 Belanja Pegawai/ <i>Personnel Expenditures</i> | - | - |
| 2.2 Belanja Barang dan Jasa <i>Goods and Services Expenditures</i> | 331 227 690,82 | 349 625 118,79 |
| 2.3 Belanja Modal/ <i>Capital Expenditure</i> | 86 023 297,20 | 125 318 017,18 |
| Jumlah/<i>Total</i> | 981 935 654,56 | 1 059 500 673,90 |

Sumber/*Source*: Badan Pengelolaan Keuangan Dan Aset Daerah Kabupaten Belitung/*Belitung Regency's Financial and Asset Management Agen*

3

PENDUDUK DAN KETENAGAKERJAAN POPULATION AND EMPLOYMENT

Jumlah Penduduk per Kecamatan di Kabupaten Belitung, 2022
Number of Population by Subdistrict in Belitung Regency, 2022



Sumber: BPS, Proyeksi Penduduk Interim 2020–2023

Source: Statistics Indonesia, *Interim Population Projection 2020–2023*

Tingkat Pengangguran Terbuka (TPT) Kabupaten Belitung, 2022
Unemployment Rate (UR) in Belitung Regency, 2022

4,3%

dari 1000 penduduk yang termasuk angkatan kerja,
secara rata-rata 43 orang diantaranya
merupakan pencari kerja.

*out of 1000 residents who are included in the labor force,
on average 43 of them are job seekers*

Sumber: BPS, Sakernas Agustus

Source: Statistics Indonesia, *August National Labor Force Survey*

PENJELASAN TEKNIS

TECHNICAL NOTES

- | | |
|------------------------------------------------------------------------------------------------------------------------------------------------------------------------------------------------------------------------------------------------------------------------------------------|---------------------------------------------------------------------------------------------------------------------------------------------------------------------------------------------------------------------------------------------------------------------------------------------------------------------------------------------------|
| <p>1. Penduduk Indonesia adalah semua orang yang berdomisili di wilayah teritorial Indonesia selama 6 bulan atau lebih dan atau mereka yang berdomisili kurang dari 6 bulan tetapi bertujuan menetap.</p> | <p>1. <i>The population of Indonesia are all residents of the entire territory of Indonesia who have stayed for six months or longer, and those who intended to stay more than six months even though their length of stay is less than six months.</i></p> |
| <p>2. Rata-rata pertumbuhan penduduk adalah angka yang menunjukkan tingkat penambahan penduduk per tahun dalam jangka waktu tertentu.</p> | <p>2. <i>The average growth rate of population is the annual population growth rate over a certain period.</i></p> |
| <p>3. Kepadatan penduduk adalah banyaknya penduduk per kilometer persegi.</p> | <p>3. <i>Population density is the number of inhabitants per square kilometer.</i></p> |
| <p>4. Rasio jenis kelamin adalah perbandingan antara banyaknya penduduk laki-laki dengan banyaknya penduduk perempuan pada suatu daerah dan waktu tertentu. Biasanya dinyatakan dengan banyaknya penduduk laki-laki untuk 100 penduduk perempuan.</p> | <p>4. <i>Sex ratio is the ratio of males population to females population in a given area and time, usually expressed as the number of males for every 100 females.</i></p> |
| <p>5. Sumber utama data ketenagakerjaan adalah Survei Angkatan Kerja Nasional (Sakernas). Survei ini khusus dirancang untuk mengumpulkan informasi/data ketenagakerjaan. Pada beberapa survei sebelumnya, pengumpulan data ketenagakerjaan dipadukan dalam kegiatan lainnya, seperti</p> | <p>5. <i>The main source of employment data is National Labour Force Survey (Sakernas). This survey is specifically designed to collect information on labour force statistics. Previously, the collection of such data was integrated with other surveys, such as National Socio-Economic Survey. (Susenas), Population Census (SP), and</i></p> |

Survei Sosial Ekonomi Nasional (Susenas), Sensus Penduduk (SP), dan Survei Penduduk Antar Sensus (SUPAS). Sakernas pertama kali diselenggarakan pada tahun 1976, kemudian dilanjutkan pada tahun 1977 dan 1978. Pada tahun 1986–1993, Sakernas diselenggarakan secara triwulanan di seluruh provinsi di Indonesia, baru sejak tahun 1994–2001, Sakernas dilaksanakan secara tahunan, yaitu setiap bulan Agustus. Pada tahun 2002–2004, di samping Sakernas Tahunan dilakukan pula Sakernas Triwulanan. Pada tahun 2005–2010, pengumpulan data Sakernas dilaksanakan secara semesteran pada Februari (Semester I) dan Agustus (Semester II). Tahun 2011 mulai dilakukan kembali secara triwulanan, yaitu Februari (Triwulan I), Mei (Triwulan II), Agustus (Triwulan III), dan November (Triwulan IV). Sakernas Triwulanan ini dimaksudkan untuk memantau indikator ketenagakerjaan secara dini di Indonesia yang mengacu pada The Key Indicators of the Labour Market (KILM) yang direkomendasikan oleh The International Labour Organization (ILO).

Intercensal Population Survey (SUPAS). The first Sakernas was conducted in 1976, then conducted annually during the period 1977–1978. During 1986–1993, Sakernas was conducted quarterly in all provinces in Indonesia, only since 1994 until 2001 Sakernas was conducted yearly, every August of the year. During the period 2002–2004, besides a yearly Sakernas, BPS also conducted a quarterly Sakernas. During the period 2005–2010, Sakernas has been conducted in semester period, i.e. February (Semester I) and August (Semester II). In 2011 is conducted back on a quarterly basis which is: February (First Quarter), May (Second Quarter), August (Third Quarter), and November (Fourth Quarter). A Quarterly Sakernas is aimed to monitor the prompt indicators of Indonesian labour market which referred to The Key Indicators of the Labour Market (KILM) recommended by The International Labour Organization (ILO).

6. Sejak Sakernas 2001, konsep status pekerjaan dan pengangguran mengalami perluasan dan penyempurnaan.
6. *Since 2001 Sakernas, the concept of employment status and unemployment was revised. The employment status previously*

Status pekerjaan yang pada Sakernas 2000 hanya 5 kategori, mulai tahun 2001 ditambahkan kategori baru, yaitu: pekerja bebas di pertanian dan pekerja bebas di nonpertanian. Selain itu, dalam rangka menyesuaikan dengan konsep ILO, konsep pengangguran terbuka diperluas, yaitu di samping mencakup penduduk yang aktif mencari pekerjaan, mencakup pula kelompok penduduk yang sedang mempersiapkan usaha/pekerjaan baru, kelompok penduduk yang tidak mencari pekerjaan karena merasa tidak mungkin mendapatkan pekerjaan, serta kelompok penduduk yang tidak aktif mencari pekerjaan dengan alasan sudah mempunyai pekerjaan, tetapi belum mulai bekerja.

covered only 5 categories, but since 2001 two new categories of casual employee both in agriculture and non-agriculture sectors have been added. In addition, to adapt the ILO concept, the concept of open unemployment was also extended. Open unemployment covers population who were looking for work, population who were establishing a new business/firm/establishment, discouraged job seekers, and those who were not actively looking for work with the reason of already having job but not starting to work.

7. Hasil Sakernas Triwulan I (Februari 2014) dan Triwulan II (Mei 2014) disajikan sampai tingkat provinsi (jumlah sampel 50.000 rumah tangga). Sementara itu, Sakernas Triwulan III (Agustus 2014) disajikan sampai tingkat kabupaten/kota karena jumlah sampel cukup besar sekitar 200.000 rumah tangga, di mana jumlah tersebut terdiri dari 50.000 rumah tangga merupakan sampel Sakernas triwulanan dan 150.000 rumah tangga sampel Sakernas tambahan. Tingkat pemasukan dokumen pada

7. *The results of Sakernas for first quarter (February 2014) and second quarter (May 2014) were presented at the province level (sampel size 50,000 households). The results of Sakernas for the third quarter (August 2014) were published up to regency/municipality level as the sample size was quite large around 200,000 households, consisting of 50,000 households of quarterly sample and 150,000 households of additional sample. The response rate for August 2014 Sakernas was 96.30 percent. It used the population projection weighing*

Sakernas Agustus 2014 sebesar 96,30 persen. Sakernas Agustus 2014 menggunakan penimbang hasil proyeksi penduduk tahun 2010–2035. Untuk Sakernas Triwulan IV (November 2014) tidak dilaksanakan, sehingga datanya tidak dapat disajikan.

results 2010–2035. Sakernas fourth quarter (November 2014) was not conducted, so that the data can not be presented.

8. Penduduk usia kerja adalah penduduk yang berumur 15 tahun ke atas.
 9. Angkatan kerja adalah penduduk usia kerja (15 tahun ke atas) yang bekerja, punya pekerjaan namun sementara tidak bekerja, dan pengangguran.
 10. Bekerja adalah melakukan pekerjaan dengan maksud memperoleh atau membantu memperoleh pendapatan atau keuntungan dan lamanya bekerja paling sedikit 1 jam secara terus menerus dalam seminggu yang lalu (termasuk pekerja keluarga tanpa upah yang membantu dalam suatu usaha/kegiatan ekonomi).
 11. Jumlah jam kerja seluruhnya adalah jumlah jam kerja yang digunakan untuk bekerja (tidak termasuk jam kerja istirahat resmi dan jam kerja yang digunakan untuk hal-hal di luar pekerjaan).
8. *Working age population is persons of 15 years and over.*
 9. *Labor force or economically active are persons of 15 years and over, who in the previous week were working, temporarily absent from work but having jobs, and unemployment.*
 10. *The concept of working means activity intended to earn income by doing work or helping to do work at least on hour continuously during the reference week (including unpaid family worker/s for any economic activity).*
 11. *Total working hours is the total hours spent by an employee to perform all jobs (excluding the time use other activities which are not classified as work).*

- | | |
|--------------------------------------------------------------------------------------------------------------------------------------------------------------------------------------------------------------------------------------|---------------------------------------------------------------------------------------------------------------------------------------------------------------------------------------------|
| <p>12. Lapangan usaha adalah bidang kegiatan dari pekerjaan/tempat bekerja di mana seseorang bekerja. Klasifikasi lapangan usaha mengikuti Klasifikasi Baku Lapangan Usaha Indonesia (KBLI) dalam 1 digit.</p> | <p>12. <i>Industry is field of a person's activity or establishment. The classification of industries follows the Indonesia Standard Industrial Classification (KBLI) in one digit.</i></p> |
| <p>13. Status pekerjaan adalah kedudukan seseorang dalam unit usaha/kegiatan dalam melakukan pekerjaan.</p> | <p>13. <i>Employment status is the status of a person at his place of work or establishment where he was employed.</i></p> |
| <p>14. Pekerja tak dibayar adalah seseorang yang bekerja membantu usaha untuk memperoleh penghasilan/keuntungan yang dilakukan oleh salah seorang anggota rumah tangga atau bukan anggota rumah tangga tanpa mendapat upah/gaji.</p> | <p>14. <i>Unpaid worker is a person who intended to work without pay in an establishment run by other members of the family, relative or neighbour.</i></p> |

ULASAN**DESCRIPTION****3.1 Kependudukan**

Jumlah penduduk Kabupaten Belitung hasil proyeksi Penduduk Interim 2020–2023 (Pertengahan tahun/Juni) sebesar 186.331 jiwa, dengan laju pertumbuhan 2020–2022 sebesar 2,34 persen. Rasio jenis kelamin sebesar 104 artinya pada tahun 2020 untuk setiap 204 penduduk di Kabupaten Belitung terdapat 100 penduduk perempuan dan 104 penduduk laki-laki. Adapun tingkat kepadatan penduduk Kabupaten Belitung mencapai 81 orang per km².

Sedangkan jumlah penduduk yang telah teregistrasi di dinas penduduk dan catatan sipil pada tahun 2022 sebanyak 185.591 jiwa. Apabila dilihat menurut Kecamatan, Kecamatan Tanjungpandan memiliki jumlah penduduk terbanyak yaitu sebesar 105.699 orang dan Kecamatan Selat Nasik memiliki jumlah penduduk terendah yaitu 5.986 orang per km².

3.2 Ketenagakerjaan

Jumlah penduduk Kabupaten Belitung usia 15 tahun ke atas atau yang termasuk Penduduk Usia Kerja (PUK) pada tahun 2022 sebanyak 148.373 jiwa (hasil Survei Angkatan Kerja Nasional [Sakernas], 2022). Sebesar 65,25 persen dari PUK termasuk dalam penduduk angkatan kerja (bekerja dan/atau mencari kerja) dan sisanya

3.1 Population

Population of Belitung in based on The result of Interim Population Projection 2020–2023 (mid year/ June) was recorded 186,331 people. The population growth 2020–2022 was 2.34 percent a year. The comparison of the number of male and female could be described as sex ratio. Sex ratio in 2020 was 104 which mean that every 204 people had 100 female and 104 male. While the population density Belitung Regency was 81 people/ sq.km.

Meanwhile, the number of residents who have been registered at the population service and civil registry in 2022 is 185,591 people. When viewed by sub-district, Tanjungpandan sub-district has the highest population, namely 105,699 people and Selat Nasik sub-district has the lowest population, namely 5,986 people per km2.

3.2 Employment

The population of Belitung Regency aged 15 years and over or who are included in the Working Age Population (PUK) in 2022 is 148,373 people (results of the National Labor Force Survey [Sakernas], 2022). 65.25 percent of PUK are included in the labor force population (working and/or looking for work) and the remaining 34.75 percent are non-

34,75 persen adalah penduduk bukan angkatan kerja (sekolah, mengurus rumah tangga, lainnya).

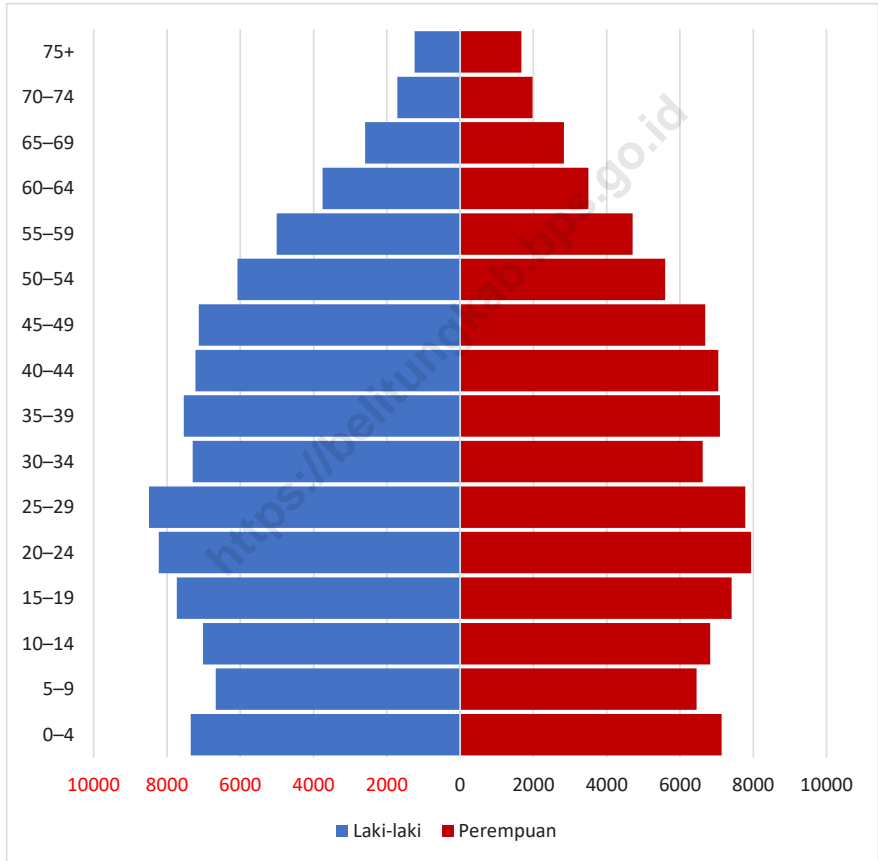
labor force residents (schooling, taking care of the household, others).

Tingkat Partisipasi Angkatan Kerja (TPAK) Kabupaten Belitung tahun 2022 sebesar 65,25 persen artinya sebesar 65,25 persen penduduk usia kerja aktif secara ekonomi. Adapun tingkat pengangguran terbuka untuk Kabupaten Belitung tahun 2022 sebesar 4,3 persen artinya dari 1000 penduduk yang termasuk angkatan kerja, secara rata-rata 43 orang diantaranya merupakan pencari kerja.

The Work Force Participation Rate (LFPRs) for Belitung Regency in 2022 is 65.25 percent, meaning that 65.25 percent of the working age population is economically active. The open unemployment rate for Belitung Regency in 2022 is 4.3 percent, meaning that out of 1000 residents who are included in the labor force, on average 43 people are job seekers.

<https://belitungkab.bps.go.id>

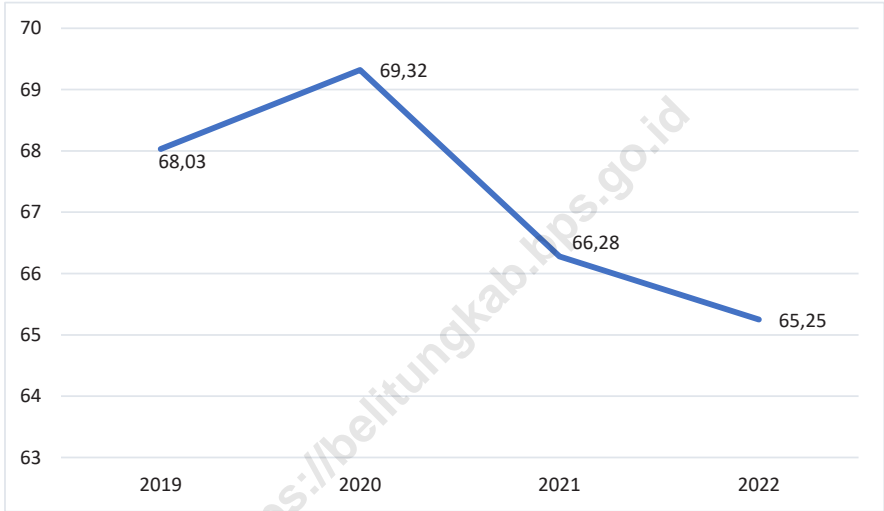
Gambar 3.1 Jumlah Penduduk Menurut Kelompok Umur dan Jenis Kelamin di Kabupaten Belitung, 2022
Figures 3.1 Population by Age Groups and Sex in Belitung Regency, 2022



Sumber/Source : BPS/ BPS-Statistics Indonesia

Gambar 3.2
Figures

Tingkat Partisipasi Angkatan Kerja (TPAK) di Kabupaten Belitung, 2019-2022
Labor Force Participation Rate (LFPR) in Belitung Regency, 2019-2022



Sumber/Source : BPS, Survei Angkatan Kerja Nasional (Sakernas) Agustus/BPS-Statistics Indonesia, August National Labor Force Survey

3.1 PENDUDUK POPULATION

Tabel 3.1.1 **Penduduk, Laju Pertumbuhan Penduduk, Distribusi Persentase Penduduk, Kepadatan Penduduk, Rasio Jenis Kelamin Penduduk Menurut Kecamatan di Kabupaten Belitung, 2022**
Population, Population Growth Rate, Percentage Distribution of Population, Population Density, and Population Sex Ratio by Subdistrict in Belitung Regency, 2022

| Kecamatan Subdistrict | Penduduk (ribu) Population (thousand) | Laju Pertumbuhan Penduduk per Tahun 2020–2022 (%) Annual Population Growth Rate 2020–2022 (%) |
|--------------------------|------------------------------------------|--------------------------------------------------------------------------------------------------------|
| (1) | (2) | (3) |
| Membalong | 27 460 | 2,34 |
| Tanjungpandan | 105 468 | 2,33 |
| Badau | 15 522 | 2,33 |
| Sijuk | 32 074 | 2,34 |
| Selat Nasik | 5 807 | 2,34 |
| Belitung | 186 331 | 2,34 |

Lanjutan Tabel/*Continued Table* 3.1.1

| Kecamatan Subdistrict | Persentase Penduduk Percentage of Total Population | Kepadatan Penduduk per km² Population Density per sq.km |
|----------------------------------|---------------------------------------------------------------|-------------------------------------------------------------------------------|
| (1) | (4) | (5) |
| Membalong | 14,74 | 30,19 |
| Tanjungpandan | 56,60 | 278,68 |
| Badau | 8,33 | 33,88 |
| Sijuk | 17,21 | 77,48 |
| Selat Nasik | 3,12 | 43,50 |
| Belitung | 100,00 | 81,24 |

Lanjutan Tabel/*Continued Table 3.1.1*

| Kecamatan <i>Subdistrict</i> | Rasio Jenis Kelamin Penduduk <i>Population Sex Ratio</i> |
|---------------------------------|-------------------------------------------------------------|
| (1) | (6) |
| Membalong | 107 |
| Tanjungpandan | 109 |
| Badau | 106 |
| Sijuk | 107 |
| Selat Nasik | 102 |
| Belitung | 104 |

Catatan/*Note*: Hasil Proyeksi Penduduk Interim 2020–2023 (Pertengahan tahun/Juni)/*The result of Interim Population Projection 2020–2023 (mid year/ June)*

Sumber/*Source*: BPS/ BPS-Statistics Indonesia

Tabel
Table 3.1.2

Jumlah Penduduk Menurut Kelompok Umur dan Jenis Kelamin di Kabupaten Belitung, 2022
Population by Age Groups and Sex in Belitung Regency, 2022

| Kelompok Umur <i>Age Groups</i> | Jenis Kelamin/Sex | | |
|------------------------------------|--------------------------|----------------------------|------------------------|
| | Laki-Laki <i>Male</i> | Perempuan <i>Female</i> | Jumlah <i>Total</i> |
| (1) | (2) | (3) | (4) |
| 0–4 | 7.353 | 7.138 | 14.491 |
| 5–9 | 6.666 | 6.457 | 13.123 |
| 10–14 | 7.021 | 6.828 | 13.849 |
| 15–19 | 7.731 | 7.408 | 15.139 |
| 20–24 | 8.227 | 7.941 | 16.168 |
| 25–29 | 8.487 | 7.781 | 16.268 |
| 30–34 | 7.300 | 6.619 | 13.919 |
| 35–39 | 7.538 | 7.093 | 14.631 |
| 40–44 | 7.220 | 7.042 | 14.262 |
| 45–49 | 7.132 | 6.689 | 13.821 |
| 50–54 | 6.079 | 5.592 | 11.671 |
| 55–59 | 5.004 | 4.708 | 9.712 |
| 60–64 | 3.752 | 3.498 | 7.250 |
| 65–69 | 2.590 | 2.836 | 5.426 |
| 70–74 | 1.713 | 1.975 | 3.688 |
| 75+ | 1.241 | 1.672 | 2.913 |
| Belitung | 95.054 | 91.277 | 186.331 |

Catatan/Note: Hasil Proyeksi Penduduk Interim 2020–2023 (Pertengahan tahun/Juni)/The result of Interim Population Projection 2020–2023 (mid year/ June)

Sumber/Source: BPS/ BPS-Statistics Indonesia

Tabel 3.1.3 Jumlah Penerbitan Administrasi Kependudukan Menurut Kecamatan di Kabupaten Belitung, 2022
Table 3.1.3 Number of Population Administration Issues by District in Belitung Regency, 2022

| Kecamatan Subdistrict | Akta Kelahiran | | | KK |
|--------------------------|-----------------|-------------------|---------------|--------------|
| | Umum General | Terlambat Late | E-KTP | |
| (1) | (2) | (3) | (4) | (5) |
| Membalong | 340 | 153 | 1.255 | 245 |
| Tanjungpandan | 1.441 | 724 | 7.842 | 1.003 |
| Badau | 193 | 89 | 752 | 139 |
| Sijuk | 416 | 159 | 1.731 | 286 |
| Selat Nasik | 87 | 35 | 381 | 52 |
| Belitung | 2.477 | 1.160 | 11.961 | 1.725 |

Sumber/Source: Dinas Kependudukan dan Pencatatan Sipil Kabupaten Belitung/ Belitung regency population and civil registration office

Tabel 3.1.4
Table

Jumlah Penduduk Berdasarkan Jenis Kelamin Menurut Kecamatan di Kabupaten Belitung, 2021 dan 2022
Total Population by Gender by District in Belitung Regency, 2021 and 2022

| Kecamatan Subdistrict | 2021 | | | 2022 | | |
|--------------------------|-------------------|---------------------|-----------------|-------------------|---------------------|-----------------|
| | Laki-laki Male | Perempuan Female | Jumlah Total | Laki-laki Male | Perempuan Female | Jumlah Total |
| (1) | (2) | (3) | (4) | (4) | (5) | (6) |
| Membalong | 13 367 | 12 647 | 26 014 | 13 568 | 12 913 | 26 481 |
| Tanjungpandan | 52 126 | 51 394 | 103 520 | 53 290 | 52 409 | 105 699 |
| Badau | 7 719 | 7 226 | 14 945 | 7 900 | 7 439 | 15 339 |
| Sijuk | 15 976 | 15 306 | 31 282 | 16 390 | 15 696 | 32 086 |
| Selat Nasik | 3 071 | 2 903 | 5 974 | 3 077 | 2 909 | 5 986 |
| Belitung | 92 259 | 89 476 | 181 735 | 94 225 | 91 366 | 185 591 |

Sumber/Source: Dinas Kependudukan dan Pencatatan Sipil Kabupaten Belitung / Belitung regency population and civil registration office

3.2 KETENAGAKERJAAN EMPLOYMENT

Tabel 3.2.1 Penduduk Berumur 15 Tahun ke Atas Menurut Kelompok Umur dan Jenis Kegiatan Selama Seminggu yang Lalu di Kabupaten Belitung, 2022
Population 15 Years of Age and Over by Age Group and Type of Activity During the Previous Week in Belitung Regency, 2022

| Kelompok Umur Age Group | Angkatan Kerja/Economically Active | | | Persentase Bekerja terhadap Angkatan Kerja Percentage of Working to Economically Active |
|----------------------------|------------------------------------|--------------------------------------------------------|-------------------------------------------------------------------|--------------------------------------------------------------------------------------------------------|
| | Bekerja Working | Pengangguran ² Unemployment ² | Jumlah Angkatan Kerja Total of Economically Active | |
| (1) | (2) | (3) | (4) | (5) |
| 15-19 | 4 027 | 575 | 4 602 | 87,51 |
| 20-24 | 7 688 | 1 076 | 8 764 | 87,72 |
| 25-29 | 8 413 | 922 | 9 335 | 90,12 |
| 30-34 | 10 496 | 346 | 10 842 | 96,81 |
| 35-39 | 12 542 | 474 | 13 016 | 96,36 |
| 40-44 | 11 911 | 231 | 12 142 | 98,10 |
| 45-49 | 12 151 | 214 | 12 365 | 98,27 |
| 50-54 | 8 678 | 133 | 8 811 | 98,49 |
| 55-59 | 6 779 | 189 | 6 968 | 97,29 |
| 60+ | 9 973 | 0 | 9 973 | 100,00 |
| Jumlah/Total | 92 658 | 4 160 | 96 818 | 95,70 |

Lanjutan Tabel/*Continued Table* 3.2.1

| Pendidikan Tertinggi yang Ditamatkan ¹ <i>Educational Attainment</i> ¹ | Bukan Angkatan Kerja <i>Not Economically Active</i> | | | Jumlah Total | Penduduk Usia Kerja Total | Persentase Angkatan Kerja terhadap Penduduk Usia Kerja <i>Percentage of Economically Active to Working Age Population</i> |
|-------------------------------------------------------------------------------------------------|--------------------------------------------------------|-----------------------|--------------|---------------|---------------------------|------------------------------------------------------------------------------------------------------------------------------|
| | Sekolah | Mengurus Rumah Tangga | Lainnya | | | |
| (1) | (6) | (7) | (8) | (9) | (10) | (11) |
| 15-19 | 9 121 | 1 633 | 166 | 10 920 | 15 522 | 29,65 |
| 20-24 | 511 | 3 255 | 439 | 4 205 | 12 969 | 67,58 |
| 25-29 | 0 | 4 825 | 75 | 4 900 | 14 235 | 65,58 |
| 30-34 | 0 | 4 130 | 148 | 4 278 | 15 120 | 71,71 |
| 35-39 | 0 | 2 805 | 0 | 2 805 | 15 821 | 82,27 |
| 40-44 | 0 | 3 606 | 101 | 3 707 | 15 849 | 76,61 |
| 45-49 | 0 | 2 077 | 0 | 2 077 | 14 442 | 85,62 |
| 50-54 | 0 | 2 673 | 81 | 2 754 | 11 565 | 76,19 |
| 55-59 | 0 | 2 887 | 336 | 3 223 | 10 191 | 68,37 |
| 60+ | 0 | 10 478 | 2 208 | 12 686 | 22 659 | 44,01 |
| Jumlah/Total | 9 632 | 38 369 | 3 554 | 51 555 | 148 373 | 65,25 |

Sumber/*Source*: BPS, Survei Angkatan Kerja Nasional (Sakernas) Agustus/BPS-Statistics Indonesia, August National Labor Force Survey

Tabel
Table 3.2.2

Jumlah Penduduk Berumur 15 Tahun Keatas Menurut Jenis Kegiatan Selama Seminggu yang Lalu dan Jenis Kelamin di Kabupaten Belitung, 2022
Population Aged 15 Years and Over by Type of Activity During The Previous Week and Sex in Belitung Regency, 2022

| Kegiatan Utama <i>Main Activity</i> | Jenis Kelamin/Sex | | |
|----------------------------------------------------------------|--------------------------|----------------------------|-----------------------------------------------|
| | Laki-Laki <i>Male</i> | Perempuan <i>Female</i> | Laki-Laki+ Perempuan <i>Male+Female</i> |
| (1) | (2) | (3) | (4) |
| I. Angkatan Kerja/<i>Economically Active</i> | 64 280 | 32 538 | 96 818 |
| 1. Bekerja/ <i>Working</i> | 61 666 | 30 992 | 92 658 |
| 2. Pengangguran Terbuka/ <i>Unemployment</i> | 2 614 | 1 546 | 4 160 |
| II. Bukan Angkatan Kerja/<i>Not Economically Active</i> | 11 849 | 39 706 | 51 555 |
| 1. Sekolah/ <i>Attending School</i> | 5 478 | 4 154 | 9 632 |
| 2. Mengurus Rumah Tangga/ <i>Housekeeping</i> | 3 645 | 34 724 | 38 369 |
| 3. Lainnya/ <i>Others</i> | 2 726 | 828 | 3 554 |
| Jumlah/<i>Total</i> | 76 129 | 72 244 | 148 373 |

Sumber/*Source*: BPS, Survei Angkatan Kerja Nasional (Sakernas) Agustus/BPS-Statistics Indonesia, August National Labor Force Survey

Tabel 3.2.3
Table

Penduduk Berumur 15 Tahun ke Atas Menurut Pendidikan Tertinggi yang Ditamatkan dan Jenis Kegiatan Selama Seminggu yang Lalu di Kabupaten Belitung, 2022
Population 15 Years of Age and Over by Educational Attainment and Type of Activity During the Previous Week in Belitung Regency, 2022

| Pendidikan Tertinggi yang Ditamatkan ¹ <i>Educational Attainment¹</i> | Angkatan Kerja/ <i>Economically Active</i> | | | Persentase Bekerja terhadap Angkatan Kerja <i>Percentage of Working to Economically Active</i> |
|------------------------------------------------------------------------------------------------|--------------------------------------------|--------------------------------------------------------------|--------------------------------------------------------------|---------------------------------------------------------------------------------------------------|
| | Bekerja <i>Working</i> | Pengangguran ² <i>Unemployment²</i> | Jumlah Angkatan Kerja <i>Total of Economically Active</i> | |
| (1) | (2) | (3) | (4) | (5) |
| 0 | 36 149 | 1 492 | 37 641 | 96,04 |
| 1 | 15 002 | 859 | 15 861 | 94,58 |
| 2 | 30 284 | 1 384 | 31 668 | 95,63 |
| 3 | 11 223 | 425 | 11 648 | 96,35 |
| Jumlah/Total | 92 658 | 4 160 | 96 818 | 95,70 |

Lanjutan Tabel/Continued Table 3.2.2

| Pendidikan Tertinggi yang Ditamatkan ¹ Educational Attainment ¹ | Bukan Angkatan Kerja Not Economically Active | Jumlah Total | Persentase Angkatan Kerja terhadap Penduduk Usia Kerja Percentage of Economically Active to Working Age Population |
|------------------------------------------------------------------------------------------|-------------------------------------------------|--------------|-----------------------------------------------------------------------------------------------------------------------|
| (1) | (6) | (7) | (8) |
| 0 | 22 216 | 59 857 | 62,88 |
| 1 | 14 470 | 30 331 | 52,29 |
| 2 | 13 036 | 44 704 | 70,84 |
| 3 | 1 833 | 13 481 | 86,40 |
| Jumlah/Total | 51 555 | 148 373 | 65,25 |

Catatan/Note: ¹ 0. ≤ Sekolah Dasar (SD)/≤ Primary School
 1. Sekolah Menengah Pertama/Junior High School
 2. Sekolah Menengah Atas/Senior High School
 3. Perguruan Tinggi/Collage
² 1. Mencari pekerjaan/Looking for work
 2. Mempersiapkan usaha/Establishing a new business/firm
 3. Merasa tidak mungkin mendapat pekerjaan/Feeling hopeless in looking for work (discouraged job seekers)
 4. Sudah punya pekerjaan tetapi belum mulai bekerja/Having job already but not starting to work yet

Sumber/Source: BPS, Survei Angkatan Kerja Nasional (Sakernas) Agustus/BPS-Statistics Indonesia, August National Labor Force Survey

Tabel
Table 3.2.4

Penduduk Berumur 15 Tahun Ke Atas yang Bekerja Selama Seminggu yang Lalu Menurut Status Pekerjaan Utama dan Jenis Kelamin di Kabupaten Belitung, 2022
Population 15 Years of Age and Over who Worked During The Previous Week by Main Employment Status and Sex in Belitung Regency, 2022

| Status Pekerjaan Utama <i>Main Employment Status</i> | Laki-Laki <i>Male</i> | Perempuan <i>Female</i> | Jumlah <i>Total</i> |
|----------------------------------------------------------------------------------------------------------------------|---------------------------------|-----------------------------------|-------------------------------|
| (1) | (2) | (3) | (4) |
| Berusaha sendiri <i>Own account worker</i> | 20 237 | 7 909 | 28 146 |
| Berusaha dibantu buruh tidak tetap/buruh tidak dibayar <i>Employer assisted by temporary worker/unpaid worker</i> | 3 952 | 2 294 | 6 246 |
| Berusaha dibantu buruh tetap/buruh dibayar <i>Employer assisted by permanent worker/paid worker</i> | 4 995 | 1 436 | 6 431 |
| Buruh/Karyawan/Pegawai/ <i>Employee</i> | 26 941 | 13 614 | 40 555 |
| Pekerja bebas <i>Casual worker</i> | 3 421 | 540 | 3 961 |
| Pekerja keluarga/tak dibayar <i>Family worker/unpaid worker</i> | 2 120 | 5 199 | 7 319 |
| Jumlah/Total | 61 666 | 30 992 | 92 658 |

Sumber/Source: BPS, Survei Angkatan Kerja Nasional (Sakernas) Agustus/BPS-Statistics Indonesia, August National Labor Force Survey

Tabel
Table 3.2.5

Penduduk Berumur 15 Tahun Ke Atas yang Bekerja Selama Seminggu yang Lalu Menurut Status Pekerjaan Utama dan Lapangan Pekerjaan Utama di Kabupaten Belitung, 2022
Population 15 Years of Age and Over who Worked During The Previous Week by Main Employment Status and Main Industry in Belitung Regency, 2022

| Status Pekerjaan Utama Main Employment Status | Lapangan Pekerjaan Utama ¹ Main Industry ¹ | | | Jumlah Total |
|----------------------------------------------------------------------------------------------------------------------|---------------------------------------------------------------------|---------------|---------------|-----------------|
| | 1 | 2 | 3 | |
| (1) | (2) | (3) | (4) | (5) |
| Berusaha sendiri <i>Own account worker</i> | 7 434 | 11 786 | 8 926 | 28 146 |
| Berusaha dibantu buruh tidak tetap/buruh tidak dibayar <i>Employer assisted by temporary worker/unpaid worker</i> | 2 124 | 863 | 3 259 | 6 246 |
| Berusaha dibantu buruh tetap/buruh dibayar <i>Employer assisted by permanent worker/paid worker</i> | 708 | 2 716 | 3 007 | 6 431 |
| Buruh/Karyawan/Pegawai/ <i>Employee</i> | 8 842 | 9 403 | 22 310 | 40 555 |
| Pekerja bebas <i>Casual worker</i> | 1 005 | 2 196 | 760 | 3 961 |
| Pekerja keluarga/tak dibayar <i>Family worker/unpaid worker</i> | 1 976 | 915 | 4 428 | 7 319 |
| Jumlah/Total | 22 089 | 27 879 | 42 690 | 92 658 |

Catatan/ Source : ¹ 1. Pertanian/ *Agriculture*
2. Industri Pengolahan/ *Manufacturing Industry*
3. Jasa/ *Services*

Sumber/Source: BPS, Survei Angkatan Kerja Nasional (Sakernas) Agustus/BPS-Statistics Indonesia, August National Labor Force Survey

Tabel 3.2.6
Table

Penduduk Berumur 15 Tahun Ke Atas yang Bekerja Selama Seminggu yang Lalu Menurut Jumlah Jam Kerja pada Pekerjaan Utama dan Lapangan Pekerjaan Utama di Kabupaten Belitung, 2022
Population 15 Years of Age and Over who Worked During The Previous Week by Total Working Hours on Main Job and Main Industry in Belitung Regency, 2022

| Jumlah Jam Kerja pada Pekerjaan Utama <i>Total Working Hours on Main Job (Jam/Hours)</i> | Lapangan Pekerjaan Utama ¹ <i>Main Industry¹</i> | | | Jumlah Total |
|-------------------------------------------------------------------------------------------------|---------------------------------------------------------------------------|---------------|---------------|---------------|
| | 1 | 2 | 3 | |
| (1) | (2) | (3) | (4) | (5) |
| 0 ² | 410 | 369 | 1 260 | 2 039 |
| 1-14 | 1 411 | 1 547 | 2 398 | 5 356 |
| 15-34 | 4 509 | 5 359 | 6 356 | 16 224 |
| 35+ | 15 759 | 20 604 | 32 676 | 69 039 |
| Jumlah/Total | 22 089 | 27 879 | 42 690 | 92 658 |

Catatan/ Source : ¹ 1. Pertanian/ *Agriculture*
2. Industri Pengolahan/ *Manufacturing Industry*
3. Jasa/ *Services*
² Sementara tidak bekerja/ *Temporarily not working*

Sumber/Source: BPS, Survei Angkatan Kerja Nasional (Sakernas) Agustus/BPS-Statistics Indonesia, August National Labor Force Survey

Tabel
Table 3.2.7

Penduduk Berumur 15 Tahun Ke Atas yang Bekerja Selama Seminggu yang Lalu Menurut Lapangan Pekerjaan Utama dan Pendidikan Tertinggi yang Ditamatkan di Kabupaten Belitung, 2022
Population 15 Years of Age and Over who Worked During The Previous Week by Main Industry and Educational Attainment in Belitung Regency, 2022

| Lapangan Pekerjaan Utama ¹ <i>Main Industry¹</i> | Pendidikan Tertinggi yang Ditamatkan <i>Educational Attainment</i> | | | | Jumlah Total |
|---------------------------------------------------------------------------|-----------------------------------------------------------------------|----------------------------------|------------------------|------------------------------------|---------------|
| | ≤ SD <i>≤ Elementary School</i> | SMP <i>Junior High School</i> | SMA Senior High School | Perguruan Tinggi <i>College</i> | |
| (1) | (2) | (3) | (4) | (5) | |
| 1 | 14 084 | 3 413 | 3 997 | 595 | 22 089 |
| 2 | 12 022 | 5 503 | 9 432 | 922 | 27 879 |
| 3 | 10 043 | 6 086 | 16 855 | 9 706 | 42 690 |
| Jumlah/Total | 36 149 | 15 002 | 30 284 | 11 223 | 92 658 |

Catatan/ Source : ¹ 1. Pertanian/ *Agriculture*
2. Industri Pengolahan/ *Manufacturing Industry*
3. Jasa/ *Services*
². Sementara tidak bekerja/ *Temporarily not working*

Sumber/Source: BPS, Survei Angkatan Kerja Nasional (Sakernas) Agustus/BPS-Statistics Indonesia, August National Labor Force Survey

Tabel 3.2.8
Table

Penduduk Berumur 15 Tahun Ke Atas yang Bekerja Selama Seminggu yang Lalu Menurut Kelompok Umur dan Jumlah Jam Kerja Seluruhnya di Kabupaten Belitung, 2022
Population 15 Years of Age and Over who Worked During The Previous Week by Age Group and in Belitung Regency, 2022

| Kelompok Umur <i>Age Group</i> | Jumlah Jam Kerja Seluruhnya (jam) <i>Total Working Hour (hours)</i> | | | | Jumlah <i>Total</i> |
|-----------------------------------|------------------------------------------------------------------------|--------------|---------------|---------------|------------------------|
| | 0 ¹ | 1-14 | 15-34 | 35+ | |
| (1) | (2) | (3) | (4) | (5) | (6) |
| 15-19 | 0 | 323 | 1 379 | 2 325 | 4 027 |
| 20-24 | 0 | 90 | 1 047 | 6 551 | 7 688 |
| 25-29 | 142 | 81 | 941 | 7 249 | 8 413 |
| 30-34 | 368 | 482 | 1 352 | 8 294 | 10 496 |
| 35-39 | 350 | 617 | 2 240 | 9 335 | 12 542 |
| 40-44 | 129 | 407 | 1 340 | 10 035 | 11 911 |
| 45-49 | 139 | 707 | 1 574 | 9 731 | 12 151 |
| 50-54 | 94 | 394 | 1 051 | 7 139 | 8 678 |
| 55-59 | 401 | 450 | 1 183 | 4 745 | 6 779 |
| 60+ | 416 | 1 238 | 1 714 | 6 605 | 9 973 |
| Jumlah/Total | 2 039 | 4 789 | 13 821 | 72 009 | 92 658 |

Catatan/ Note : ¹ Sementara Tidak Bekerja/ *Temporarily not working*

Sumber/Source: BPS, Survei Angkatan Kerja Nasional (Sakernas) Agustus/BPS-Statistics Indonesia, August National Labor Force Survey

Tabel
Table 3.2.9**Penduduk Berumur 15 Tahun Ke Atas yang Bekerja Selama Seminggu yang Lalu Menurut Status Pekerjaan Utama dan Jenis Kelamin di Kabupaten Belitung, 2022**
Population 15 Years of Age and Over who Worked During The Previous Week by Main Employment Status and Sex in Belitung Regency, 2022

| Status Pekerjaan Utama Main Employment Status | <SD/MI <Elementary School | SD/MI Elementary School | SMP/MTs Junior High School | SMA/SMK/MA Senior High School | Perguruan Tinggi College | Jumlah Total |
|----------------------------------------------------------------------------------------------------------------------|--------------------------------------------------|------------------------------------------|---------------------------------------------|------------------------------------------------|-------------------------------------------|---------------------|
| (1) | (2) | (3) | (4) | (5) | (6) | |
| Berusaha sendiri <i>Own account worker</i> | 5 501 | 9 159 | 4 965 | 7 765 | 756 | 28 146 |
| Berusaha dibantu buruh tidak tetap/buruh tidak dibayar <i>Employer assisted by temporary worker/unpaid worker</i> | 1 066 | 2 429 | 889 | 1 404 | 458 | 6 246 |
| Berusaha dibantu buruh tetap/buruh dibayar <i>Employer assisted by permanent worker/paid worker</i> | 431 | 1 417 | 1 508 | 1 934 | 1 141 | 6 431 |
| Buruh/Karyawan/ Pegawai/ <i>Employee</i> | 4 983 | 6 648 | 5 228 | 15 414 | 8 282 | 40 555 |
| Pekerja bebas <i>Casual worker</i> | 569 | 1 704 | 567 | 1 121 | | 3 961 |
| Pekerja keluarga/tak dibayar <i>Family worker/unpaid worker</i> | 577 | 1 665 | 1 845 | 2 646 | 586 | 7 319 |
| Jumlah/Total | 13 127 | 23 022 | 15 002 | 30 284 | 11 223 | 92 658 |

Sumber/Source: BPS, Survei Angkatan Kerja Nasional (Sakernas) Agustus/BPS-Statistics Indonesia, August National Labor Force Survey

Tabel 3.2.10 Tingkat Pengangguran Terbuka (TPT) dan Tingkat Partisipasi Angkatan Kerja (TPAK) di Kabupaten Belitung, 2019-2022
Unemployment Rate (UR) and Labor Force Participation Rate (LFPR) in Belitung Regency, 2019-2022

| Uraian Description | 2019 | 2020 | 2021 | 2022 |
|--------------------------------------------------------------------------------------|-------|-------|-------|-------|
| (1) | (2) | (3) | (4) | (5) |
| Tingkat Pengangguran Terbuka (TPT) / Unemployment Rate (UR) | 2,89 | 4,82 | 3,51 | 4,3 |
| Tingkat Partisipasi Angkatan Kerja (TPAK) / Labor Force Participation Rate (LFPR) | 68,03 | 69,32 | 66,28 | 65,25 |

Sumber/Source: BPS, Survei Angkatan Kerja Nasional (Sakernas) Agustus/BPS-Statistics Indonesia, August National Labor Force Survey

Tabel
Table 3.2.11

**Pencari Kerja Terdaftar, Lowongan Kerja Terdaftar,
dan Penempatan/Pemenuhan Tenaga Kerja Menurut
Kecamatan dan Jenis Kelamin
di Kabupaten Belitung, 2022**
*Number of Registered Job Applicants, Registered Job
Vacancies, and Placement of Workers by Subdistrict and Sex
in Belitung Regency, 2022*

| Kecamatan Subdistrict | Pencari Kerja Terdaftar Registered Job Applicants | | |
|--------------------------|------------------------------------------------------|---------------------|-----------------|
| | Laki-laki Male | Perempuan Female | Jumlah Total |
| (1) | (2) | (3) | (4) |
| Membalong | 6 | 6 | 12 |
| Tanjungpandan | 190 | 223 | 413 |
| Badau | 8 | 6 | 14 |
| Sijuk | 19 | 17 | 36 |
| Selat Nasik | 5 | 4 | 9 |
| Belitung | 228 | 256 | 484 |

Lanjutan Tabel/*Continued Table* 3.2.11

| Kecamatan <i>Subdistrict</i> | Lowongan Kerja Terdaftar <i>Registered Job Vacancies</i> | | |
|---------------------------------|-------------------------------------------------------------|----------------------------|------------------------|
| | Laki-laki <i>Male</i> | Perempuan <i>Female</i> | Jumlah <i>Total</i> |
| (1) | (5) | (6) | (7) |
| Membalong | 1 | 1 | 2 |
| Tanjungpandan | 49 | 29 | 78 |
| Badau | 4 | - | 4 |
| Sijuk | - | - | - |
| Selat Nasik | - | - | - |
| Belitung Timur | 54 | 30 | 84 |

| Kecamatan Subdistrict | Penempatan/Pemenuhan Tenaga Kerja Placement of Workers | | |
|--------------------------|-----------------------------------------------------------|---------------------|-----------------|
| | Laki-laki Male | Perempuan Female | Jumlah Total |
| (1) | (8) | (9) | (10) |
| Membalong | 2 | 2 | 4 |
| Tanjungpandan | 39 | 28 | 67 |
| Badau | 5 | - | 5 |
| Sijuk | 3 | 1 | 4 |
| Selat Nasik | - | - | - |
| Belitung Timur | 49 | 31 | 80 |

Sumber/Source: Dinas Koperasi, Usaha Kecil dan Menengah, Perdagangan dan Tenaga Kerja Kabupaten Belitung/Cooperative, SMEs, Trade and Employment Agencies of Belitung Regency


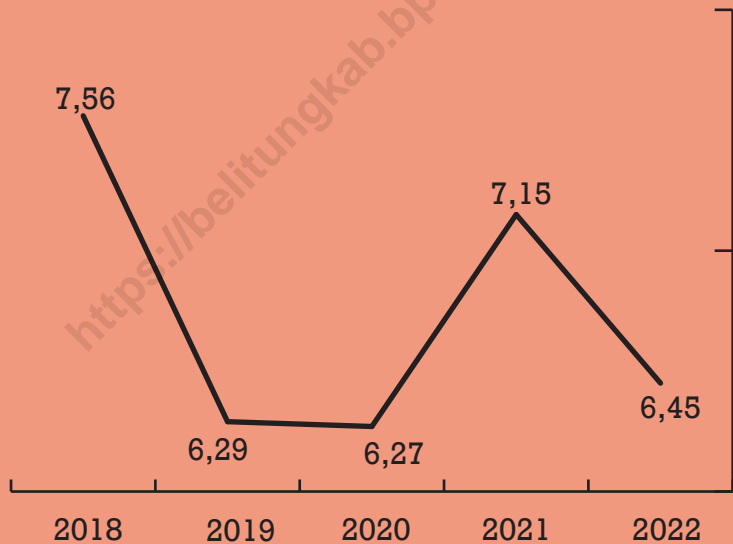
4

SOSIAL DAN KESEJAHTERAAN RAKYAT SOCIAL AND WELFARE



Persentase Penduduk Miskin di Kabupaten Belitung, 2018-2022

Percentage of Poor People in Belitung Regency, 2018-2022



Persentase penduduk miskin tahun 2022 sebesar 6,45 menurun sebesar 0,70 jika dibandingkan dengan tahun sebelumnya.

The percentage of poor people in 2022 is 6.45, a decrease of 0.70 when compared to the previous year.

PENJELASAN TEKNIS**TECHNICAL NOTES**

1. Pendidikan adalah kegiatan belajar mengajar di segala tingkatan baik formal maupun informal. Dalam publikasi ini, kegiatan pendidikan yang dicakup adalah kegiatan pendidikan formal baik dibawah Dinas Pendidikan dan di luar Dinas tersebut, yaitu dibawah Kementerian Agama dan yang lainnya. Data pendidikan yang dikumpulkan meliputi banyaknya sekolah, murid, dan guru dirinci menurut jenjang/tingkatan yaitu, SD, SMP, SMA, dan Sekolah Kejuruan.
 2. Tidak/belum pernah sekolah adalah mereka yang tidak pernah atau belum pernah terdaftar dan tidak pernah atau belum pernah aktif mengikuti pendidikan di suatu jenjang pendidikan formal. Termasuk juga yang tamat/belum tamat taman kanak-kanak tetapi tidak melanjutkan ke sekolah dasar.
 3. Masih bersekolah adalah mereka yang terdaftar dan aktif mengikuti pendidikan formal dan nonformal (Paket A, B, atau C), baik pendidikan dasar, menengah maupun pendidikan tinggi. Bagi mahasiswa yang sedang cuti dianggap masih bersekolah.
1. *Education is a process of learning and teaching at every level of educational institutions both in formal and informal system. In this publication, educational activities covered the formal educational under the supervision of Education Services or other services such as Ministry of Religious Affairs and so on. The data on education covered among other number of schools, students, and teachers by level of education and Vocational High School.*
 2. *Not/never attending school is someone who has never attended or never been registered in a formal education, such as primary, secondary, and tertiary education. Those who just completed kindergarten are considered as never attended school.*
 3. *Attending school is someone who is currently attending primary, secondary, or tertiary education, including package A, package B, or package C. College student who postpones his/her study is considered as attending school.*

4. Tidak bersekolah lagi adalah mereka yang pernah terdaftar dan aktif mengikuti pendidikan di suatu jenjang pendidikan formal dan non formal (paket A, B, atau C), tetapi pada saat pencacahan tidak lagi terdaftar dan tidak aktif mengikuti pendidikan.
 5. Tamat sekolah adalah menyelesaikan pelajaran yang ditandai dengan lulus ujian akhir pada kelas atau tingkat terakhir suatu jenjang pendidikan di sekolah negeri maupun swasta dengan mendapatkan tanda tamat belajar/ijazah. Seseorang yang belum mengikuti pelajaran pada kelas tertinggi tetapi telah mengikuti ujian akhir dan lulus dianggap tamat sekolah.
 6. Dapat membaca dan menulis artinya dapat membaca dan menulis kata-kata/kalimat sederhana dengan suatu aksara tertentu.
 7. Jalur Pendidikan di Indonesia terdiri atas 1) pendidikan formal, 2) pendidikan nonformal, dan 3) pendidikan informal yang ketiganya dapat saling melengkapi dan memperkaya (Undang-Undang No. 20 Tahun 2013 tentang Sistem Pendidikan Nasional).
 8. Jenjang Pendidikan Formal terdiri atas pendidikan dasar, pendidikan menengah, dan pendidikan tinggi.
4. *Not attending school anymore is someone who had enrolled and participated in formal and non-formal education in the past including package A, package B, or package C, but currently does not attend school.*
 5. *Completed particular level of education is someone who has completed particular level of education in private or public school and accepting graduation certificate. Someone who has never attended the highest grade but passed the final exam is considered as completed particular level of education.*
 6. *Able to read and write is the ability to read and write at least a simple sentence in any letter of alphabets.*
 7. *The Education System in Indonesia consists of 1) a formal education, 2) non-formal education, and 3) informal education that all three can be complementary and enriching (Law No. 20 Year 2013 about The National Education System).*
 8. *The Formal Education Level consists of primary education, secondary education, and high education.*

Jenis pendidikan yang diajarkan mencakup pendidikan umum, kejuruan, akademik, profesi, vokasi, keagamaan, dan khusus.

The kind of education that taught consists of general education, vocational, academic, professional, religious, and specific education.

- a. Pendidikan Dasar berbentuk Sekolah Dasar (SD) dan Madrasah Ibtidaiyah (MI) atau bentuk lain yang sederajat serta Sekolah Menengah Pertama (SMP) dan Madrasah Tsanawiyah (MTs), atau bentuk lain yang sederajat.
 - b. Pendidikan Menengah berbentuk Sekolah Menengah Atas (SMA), Madrasah Aliyah (MA), Sekolah Menengah Kejuruan (SMK), dan Madrasah Aliyah Kejuruan (MAK), atau bentuk lain yang sederajat.
 - c. Pendidikan Tinggi merupakan jenjang pendidikan setelah pendidikan menengah yang mencakup program pendidikan diploma, sarjana, magister, spesialis, dan doktor yang diselenggarakan oleh perguruan tinggi. Perguruan tinggi dapat berbentuk akademi, politeknik, sekolah tinggi, institut, atau universitas.
- a. *The Primary Education consists of Elementary School and Islamic Elementary School or other equivalent forms and Junior High School and MTs, or other equivalent forms.*
 - b. *The Secondary Education consists of the senior high school, MA, Vocational School, and Vocational Madrasah Aliyah, or other equivalent forms.*
 - c. *The High Education consists of the education level after the secondary education that consists of diplomas, bachelor, master, specialist, and doctoral degrees that are held by the college. The colleges can be academy, polytechnic, high school, institute, or university.*
9. Rumah Sakit adalah tempat pemeriksaan dan perawatan kesehatan, biasanya berada di bawah pengawasan dokter/tenaga medis, yang melayani penderita yang sakit untuk berobat rawat jalan atau rawat inap.
9. *Hospital is a place for health check, usually controlled/supervised by doctors/medical personnel to serve the ill patients to get outpatient or inpatient treatment services.*

10. Rumah Sakit Bersalin adalah rumah sakit khusus untuk persalinan, dilengkapi pelayanan spesialis pemeriksaan kehamilan, persalinan, rawat inap dan rawat jalan ibu dan anak
 11. Rumah Bersalin adalah sarana pelayanan kesehatan dengan izin sebagai rumah bersalin, dilengkapi pelayanan pemeriksaan kehamilan, persalinan serta pemeriksaan ibu dan anak yang berada di bawah pengawasan bidan senior.
 12. Poliklinik adalah sarana kesehatan yang dipakai untuk pelayanan berobat jalan, biasanya berada di bawah pengawasan dokter/tenaga medis.
 13. Puskesmas (Pusat Kesehatan Masyarakat) adalah unit pelaksana teknis dinas kesehatan kabupaten/kota yang mempunyai fungsi utama sebagai penyelenggara pelayanan kesehatan tingkat pertama. Wilayah kerja puskesmas maksimal adalah satu kecamatan dan untuk dapat menjangkau wilayah kerjanya, puskesmas mempunyai jaringan pelayanan yang meliputi unit Puskesmas Pembantu (Pustu), unit Puskesmas Keliling (Puskel), dan unit bidan desa/komunitas (Peraturan Menteri Kesehatan RI No. 75 Tahun 2014 Tentang Pusat Kesehatan Masyarakat).
10. *Maternity Hospital is a specialized hospital for childbirth, has specialist inspection service to pregnancy childbirth, hospitalization and outpatient for mothers and children that is under the supervision of an obstetrician.*
 11. *Maternity House is health care facility with a license as a maternity house, equipped with prenatal care, childbirth and examination of mothers and children which is under the supervision of a senior midwife.*
 12. *Polyclinic is a health facility in which to get outpatient services, usually under the control of doctor/medical personnel.*
 13. *Public Health Center is technical implementation unit of regency health department that have the primary function as a first-level health care providers. The working area standard of public health center is one district and to reach their working areas, public health centers have a service network covering subsidiary of public health center, mobile public health center units, and midwife units (Regulation of the Minister of Health of Indonesia Number 75 Year 2014 about Public Health Center).*

14. Apotek adalah suatu tempat tertentu yang digunakan untuk melakukan pekerjaan kefarmasian, dan penyaluran/penjualan obat atau bahan farmasi dan perbekalan kesehatan lainnya kepada masyarakat yang dikelola oleh tenaga apoteker (Peraturan Menteri Kesehatan RI No. 1332 Tahun 2002 Tentang Perubahan Atas Peraturan Menteri Kesehatan RI No. 922/MENKES/PER/X/1993 Tentang Ketentuan dan Tata Cara Pemberian Izin Apotek).
15. Keluhan kesehatan adalah keadaan seseorang yang mengalami gangguan kesehatan atau kejiwaan, baik karena penyakit akut, penyakit kronis, kecelakaan, kriminal, atau hal lain.
16. Peristiwa tindak pidana yang dilaporkan ialah setiap peristiwa yang diterima kepolisian dari laporan masyarakat, atau peristiwa dimana pelakunya tertangkap tangan oleh kepolisian.
17. Jumlah tindak pidana menggambarkan jumlah kasus tindak pidana yang terjadi pada kurun waktu tertentu.
18. Pencurian adalah pengambilan properti milik orang lain secara tidak sah tanpa seizin pemilik. Kata ini juga digunakan sebagai sebutan informal untuk sejumlah kejahatan terhadap properti orang
14. *Pharmacy is a specific place that is used for pharmaceutical jobs, and distribution/sale of drugs/ pharmaceuticals and other medical supplies to people that are administered by trained pharmacist (Regulation of the Minister of Health of Indonesia Number 1332 Year 2002 about the Changes of Regulation of the Minister of Health of Indonesia Number 922/MENKES/PER/X/1993 about Pro- vision and Procedures for Administration of Licensed Pharmacies).*
15. *Health complaint is a condition where a person has health or mental problems because of acute illness, chronically illness, accident, crimes, or others.*
16. *Crime total refers to the number of criminal cases occurring during a given period.*
17. *The number of criminal acts describes the number of criminal cases that occurred in a certain period of time.*
18. *Theft is taking property belonging to another person illegally without the permission of the owner. It is also used as an informal term for a number of crimes against property of others, such as house burglary,*

lain, seperti perampokan rumah, penggelapan, larseni, penjarahan, perampokan, pencurian toko, penipuan dan kadang pertukaran kriminal.

embezzlement, larceny, looting, robbery, shop theft, fraud and sometimes criminal exchange.

19. Penganiayaan dalam Kamus Bahasa Indonesia (W.J.S Poerwadarminta, 1994) adalah perlakuan sewenang-wenang (penyiksaan, penindasan, dan sebagainya). Sedangkan KUHP sendiri tidak memberikan penjelasan tentang apa yang dimaksud dengan istilah penganiayaan selain hanya menyebut penganiayaan saja, namun pengertian penganiayaan dapat ditemukan dalam beberapa yurisprudensi, yaitu :

19. *Persecution in Indonesian Dictionary (W.J.S Poerwadarminta, 1994) is abuse (torture, oppression, and so on). While the Criminal Code itself does not provide an explanation of what is meant by the term persecution besides just mention the persecution, but the sense of persecution can be found in some jurisprudence, namely:*

1. Arrest Hoge Raad (10 Desember 1902) merumuskan bahwa penganiayaan adalah dengan sengaja melukai tubuh manusia atau menyebabkan perasaan sakit sebagai tujuan, bukan sebagai cara untuk mencapai suatu maksud yang diperbolehkan, seperti memukul anak dalam batas-batas yang dianggap perlu yang dilakukan oleh orang tua anak itu sendiri atau gurunya.

1. *Arrest Hoge Raad formulate dated December 10, 1902 that the persecution was deliberately injure a human body or cause pain as a goal, not as a way to achieve a purpose which is allowed, such as hitting a child within the limits that are considered important to be done by parents children themselves or the teacher.*

2. Arrest Hoge Raad (20 April 1925) menyatakan bahwa penganiayaan adalah dengan sengaja melukai tubuh manusia. Tidak dianggap penganiayaan jika maksudnya hendak mencapai justru tujuan lain dan dalam menggunakan akal ia

2. *Arrest Hoge Raad dated 20 April 1925 stating that persecution is intentionally injure the human body. Not considered persecution if he meant just about to reach another goal and in the use of reason she was not aware that he had overstepped*

tak sadar bahwa ia telah melewati batas-batas yang tidak wajar.

the bounds unnatural.

3. Arrest Hoge Raad (Februari 1929) menyatakan bahwa penganiayaan bukan saja menyebabkan perasaan sakit, tetapi juga menimbulkan penderitaan lain pada tubuh.

3. *Arrest Hoge Raad dated February 1929 states that persecution not only cause pain, but also cause suffering elsewhere on the body.*

20. Pembunuhan dalam Kamus Bahasa Indonesia (W.J.S Poerwadarminta, 1994) berarti perkosa, membunuh atau perbuatan bunuh. Dalam peristiwa pembunuhan minimal ada 2 (dua) orang yang terlibat, orang yang dengan sengaja mematikan atau menghilangkan nyawa disebut pembunuh (pelaku) sedangkan orang yang dimatikan atau orang yang dihilangkan nyawa disebut sebagai pihak terbunuh (korban).

20. *Murder in Indonesian Dictionary (W.J.S Poerwadarminta, 1994) means rape, kill or commit deeds. In the murder of at least 2 (two) people involved, people who intentionally kill or take the life of so-called killer (actor) while people are turned off or the person who removed the lives of his called party killed (the victim).*

21. Psikotropika adalah suatu zat atau obat, baik alamiah maupun sintetis bukan narkotika, yang berkhasiat psikoaktif melalui pengaruh selektif pada susunan saraf pusat yang menyebabkan perubahan khas pada aktivitas mental dan perilaku.

21. *Psychotropic is a substance or medication, either natural or synthetic non-narcotics, efficacious psychoactive through selective effect on the central nervous system that causes typical changes in mental activity and behavior.*

22. Perjudian adalah permainan di mana pemain bertaruh untuk memilih satu pilihan di antara beberapa pilihan di mana hanya satu pilihan saja yang benar dan menjadi pemenang. Pemain yang kalah taruhan akan memberikan taruhannya kepada si pemenang. Peraturan dan jumlah taruhan

22. *Gambling is a game where players bet to select one option among several options where only one option is right and be a winner. The person who loses the bet will give the pot to the winner. Regulation and the number of bets is determined before the game starts.*

ditentukan sebelum pertandingan dimulai.

23. *Pemeriksaan adalah suatu tindakan kriminal berwujud seksual yang terjadi ketika seorang manusia (atau lebih) memaksa manusia lain untuk melakukan hubungan seksual secara paksa baik dengan kekerasan atau ancaman kekerasan.*
24. *Kecelakaan lalu-lintas adalah kejadian dimana sebuah kendaraan bermotor tabrakan dengan benda lain dan menyebabkan kerusakan. Kadang kecelakaan ini dapat mengakibatkan luka-luka atau kematian manusia atau binatang.*
25. *Korban meninggal adalah orang yang dilaporkan tewas atau meninggal dunia.*
26. *Korban luka/sakit adalah orang yang mengalami luka-luka atau sakit, dalam keadaan luka ringan, luka sedang maupun luka parah/berat, baik yang berobat jalan maupun rawat inap.*
23. *Rape is a criminal act of sexual disposition which occurs when a human being (or more) to force the other man to have sexual intercourse by force either by violence or threat of violence.*
24. *The traffic accident is an incident where a motor vehicle collisions with other objects and cause damage. Sometimes these accidents can result in injury or death in humans or animals.*
25. *Fatality is a person reported killed or death.*
26. *Casualty is a person suffering injury or illness, in a state of light injury, moderate injury, or heavy injury, which in undergoing treatment as either an outpatient or inpatient.*

ULASAN**DESCRIPTION****4.1 Pendidikan**

Salah satu tujuan nasional yang tercakup dalam Pembukaan Undang-Undang Dasar 1945 adalah mencerdaskan kehidupan bangsa. Pendidikan merupakan salah satu program untuk meningkatkan dan mengembangkan kualitas sumber daya manusia. baik pendidikan formal maupun nonformal. Pendidikan formal terdiri dari beberapa jenjang yaitu Sekolah Dasar (SD), Sekolah Lanjutan Tingkat Pertama (SMP), Sekolah Menengah (SM)/ sederajat dan jenjang Perguruan Tinggi (PT).

Jumlah bangunan sekolah di Kabupaten Belitung adalah sebanyak 228 bangunan. Jumlah tersebut terdiri dari 53 bangunan TK/RA, 122 bangunan SD/MI, 33 bangunan SMP/MTs, 17 bangunan SMA/SMK/MA, dan 3 bangunan perguruan tinggi.

4.2 Kesehatan

Sumber daya manusia yang berkualitas dan sehat secara jasmani dan rohani menjadi modal dasar dalam pelaksanaan pembangunan. Fasilitas dan kualitas pelayanan kesehatan yang baik menjadi kebutuhan dalam menjaga kesehatan masyarakat.

Kabupaten Belitung memiliki Rumah Sakit (RS) sebanyak 3 unit terbagi menjadi 1 RS umum pemerintah, dan 2 RS umum swasta.

4.1 Education

As mentioned in Preamble of Undang-Undang Dasar 1945, one national aim is to achieve educated human resources. For that purpose, education is one of the effort to enhance the quality of human resources. Education consist of formal and nonformal. Formal education divided into Elementary School, Junior High School, Senior High School and University.

The number of school buildings in Belitung Regency is 228 buildings. This number consists of 53 TK/RA buildings, 122 SD/MI buildings, 33 SMP/MTs buildings, 17 SMA/SMK/MA buildings, and 3 college buildings.

4.2 Health

Human resources who had physically and mentally health were one of principal assets that supported a success development. Facilities and quality of good public services in health was become a priority to maintain the health of the society.

Belitung Regency has 3 units of hospital, consist of 1 units of government general hospital and 2 units of private general hospital. Public health centers

Puskesmas dan puskesmas pembantu sudah menjangkau setiap kecamatan, tapi tenaga medis yang tersedia dirasa masih kurang. Penyebaran sarana penunjang kesehatan masih terkelompok di wilayah tertentu.

4.3 Agama

Penduduk Kabupaten Belitung merupakan masyarakat yang beragama dan menjunjung tinggi kerukunan beragama. Tempat peribadatan agama di Kabupaten Belitung ada sebanyak 162 masjid, 126 mushola, 10 gereja protestan, 1 gereja katolik, 8 vihara, dan 5 pura dan 6 klenteng.

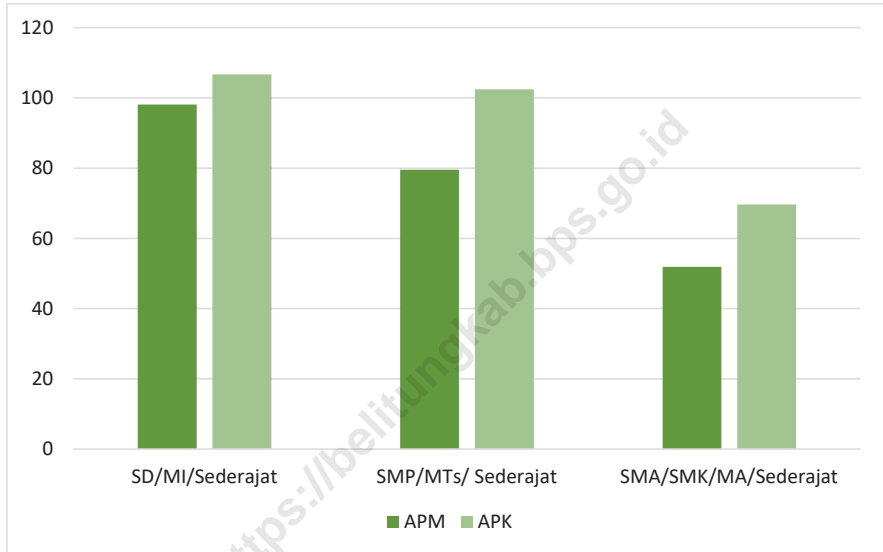
and Subsidiary public health centers has reached district, but medical was less. Health facilities still clustered in particular area.

4.3 Religion

People of Belitung Regency are religious and although there are many religion, they live in peace. The number of worship facilities were 162 units of mosque, 126 units of musholla, 10 units of protestant-church, 1 units of catholic's church, 8 units of vihara, 5 units of pura and 6 of temple.

<https://belitungkab.bps.go.id>


Gambar 4.1 Angka Partisipasi Murni (APM) dan Angka Partisipasi Kasar (APK) Menurut Jenjang Pendidikan di Kabupaten Belitung, 2022
Figures 4.1 Net Enrollment Rate and Gross Enrollment Ratio by Educational Level in Belitung Regency, 2021 and 2022



Sumber/Source: BPS, Survei Sosial Ekonomi Nasional (Susenas)/BPS-Statistics Indonesia, National Socioeconomic Survey

Gambar 4.2
Figures

**Jumlah Penduduk Menurut Agama yang Dianut di
Kabupaten Belitung, 2022**
Population by Religion in Belitung Regency, 2022



Sumber/Source: Dinas Kependudukan dan Pencatatan Sipil Kabupaten Belitung / Belitung regency population and civil registration office

4.1 PENDIDIKAN EDUCATION

Tabel 4.1.1 Jumlah Sekolah, Guru, dan Murid Taman Kanak-Kanak (TK) di Bawah Kementerian Pendidikan, Kebudayaan, Riset, dan Teknologi Menurut Kecamatan di Kabupaten Belitung, 2020/2021 dan 2021/2022
Number of Schools, Teachers, and Pupils in Kindergarten Under The Ministry of Education, Culture, Research, and Technology by Subdistrict in Belitung Regency, 2020/2021 and 2021/2022

| Kecamatan Subdistrict | Sekolah/Schools | | | | | |
|--------------------------|-----------------|-----------|----------------|-----------|--------------|-----------|
| | Negeri/Public | | Swasta/Private | | Jumlah/Total | |
| | 2020/2021 | 2021/2022 | 2020/2021 | 2021/2022 | 2020/2021 | 2021/2022 |
| (1) | (2) | (3) | (4) | (5) | (6) | (7) |
| Membalong | 4 | 4 | 3 | 3 | 7 | 7 |
| Tanjungpandan | 2 | 2 | 20 | 20 | 22 | 22 |
| Badau | 3 | 3 | 1 | 1 | 4 | 4 |
| Sijuk | 4 | 4 | 5 | 5 | 9 | 9 |
| Selat Nasik | 1 | 1 | - | - | 1 | 1 |
| Belitung | 14 | 14 | 29 | 29 | 43 | 43 |

Lanjutan Tabel/*Continued Table 4.1.1*

| Kecamatan Subdistrict | Guru ¹ /Teachers ¹ | | | | | |
|--------------------------|------------------------------------------|-----------|----------------|------------|--------------|------------|
| | Negeri/Public | | Swasta/Private | | Jumlah/Total | |
| | 2020/2021 | 2021/2022 | 2020/2021 | 2021/2022 | 2020/2021 | 2021/2022 |
| (1) | (8) | (9) | (10) | (11) | (12) | (13) |
| Membalong | 16 | 21 | 15 | 15 | 31 | 36 |
| Tanjungpandan | 17 | 18 | 120 | 109 | 137 | 127 |
| Badau | 13 | 13 | 3 | 3 | 16 | 16 |
| Sijuk | 18 | 16 | 19 | 19 | 37 | 35 |
| Selat Nasik | 5 | 5 | - | - | 5 | 5 |
| Belitung | 69 | 73 | 157 | 146 | 226 | 219 |

Lanjutan Tabel/*Continued Table 4.1.1*

| Kecamatan Subdistrict | Murid/Students | | | | | |
|--------------------------|----------------|------------|----------------|--------------|--------------|--------------|
| | Negeri/Public | | Swasta/Private | | Jumlah/Total | |
| | 2020/2021 | 2021/2022 | 2020/2021 | 2021/2022 | 2020/2021 | 2021/2022 |
| (1) | (14) | (15) | (16) | (17) | (18) | (19) |
| Membalong | 174 | 172 | 115 | 121 | 289 | 293 |
| Tanjungpandan | 207 | 192 | 1 262 | 1 101 | 1 469 | 1 293 |
| Badau | 109 | 129 | 29 | 24 | 138 | 153 |
| Sijuk | 158 | 141 | 195 | 189 | 353 | 330 |
| Selat Nasik | 27 | 26 | - | - | 27 | 26 |
| Belitung | 675 | 660 | 1 601 | 1 435 | 2 276 | 2 095 |

Catatan/Note: ¹ Jumlah guru termasuk kepala sekolah dan guru/*The total of teachers including headmaster and teacher*
 Sumber/Source: Kementerian Pendidikan, Kebudayaan, Riset, dan Teknologi, Data Semester Ganji/*Ministry of Education, Culture, Research, and Technology, Odd semester report data*

Tabel
Table 4.1.2**Jumlah Sekolah, Guru, dan Murid Raudatul Athfal (RA)
di Bawah Kementerian Agama Menurut Kecamatan di
Kabupaten Belitung, 2021/2022 dan 2022/2023**
**Number of Schools, Teachers, and Pupils in Raudatul Athfal
(RA) Under The Ministry of Religious Affairs by Subdistrict in
Belitung Regency, 2021/2022 and 2022/2023**

| Kecamatan Subdistrict | Sekolah/Schools | | Guru/Teachers | | Murid/Pupils | |
|--------------------------|-----------------|-----------|---------------|-----------|--------------|------------|
| | 2021/2022 | 2022/2023 | 2021/2022 | 2022/2023 | 2021/2022 | 2022/2023 |
| (1) | (2) | (3) | (4) | (5) | (6) | (7) |
| Membalong | - | - | - | - | - | - |
| Tanjungpandan | 8 | 8 | 53 | 48 | 688 | 733 |
| Badau | - | - | - | - | - | - |
| Sijuk | 2 | 2 | 10 | 8 | 87 | 88 |
| Selat Nasik | - | - | - | - | - | - |
| Belitung | 10 | 10 | 63 | 56 | 775 | 821 |

Catatan/Note: Seluruh Raudatul Athfal (RA) berstatus swasta/All Raudatul Athfal (RA) are private

Sumber/Source: Kementerian Agama, EMIS, Data Semester Ganjil/Ministry of Religious Affairs, EMIS, Odd semester report data

Tabel
Table 4.1.3

Jumlah Sekolah, Guru, dan Murid Sekolah Dasar (SD) di Bawah Kementerian Pendidikan, Kebudayaan, Riset, dan Teknologi Menurut Kecamatan di Kabupaten Belitung, 2021/2022 dan 2022/2023
Number of Schools, Teachers, and Pupils in Elementary Schools Under The Ministry of Education, Culture, Research, and Technology by Subdistrict in Belitung Regency, 2021/2022 and 2022/2023

| Kecamatan Subdistrict | Sekolah/Schools | | | | | |
|--------------------------|-----------------|------------|----------------|-----------|--------------|------------|
| | Negeri/Public | | Swasta/Private | | Jumlah/Total | |
| | 2021/2022 | 2022/2023 | 2021/2022 | 2022/2023 | 2021/2022 | 2022/2023 |
| (1) | (2) | (3) | (4) | (5) | (6) | (7) |
| Membalong | 30 | 30 | - | - | 30 | 30 |
| Tanjungpandan | 38 | 38 | 6 | 6 | 44 | 44 |
| Badau | 17 | 17 | - | - | 17 | 17 |
| Sijuk | 22 | 22 | - | - | 22 | 22 |
| Selat Nasik | 7 | 7 | - | - | 7 | 7 |
| Belitung | 114 | 114 | 6 | 6 | 120 | 120 |

Lanjutan Tabel/*Continued Table 4.1.3*

| Kecamatan Subdistrict | Guru ¹ /Teachers ¹ | | | | | |
|--------------------------|------------------------------------------|--------------|----------------|-----------|--------------|--------------|
| | Negeri/Public | | Swasta/Private | | Jumlah/Total | |
| | 2021/2022 | 2022/2023 | 2021/2022 | 2022/2023 | 2021/2022 | 2022/2023 |
| (1) | (8) | (9) | (10) | (11) | (12) | (13) |
| Membalong | 259 | 264 | - | - | 259 | 264 |
| Tanjungpandan | 488 | 494 | 93 | 93 | 581 | 587 |
| Badau | 149 | 150 | - | - | 149 | 150 |
| Sijuk | 197 | 203 | - | - | 197 | 203 |
| Selat Nasik | 58 | 56 | - | - | 58 | 56 |
| Belitung | 1 151 | 1 167 | 93 | 93 | 1 244 | 1 260 |

Lanjutan Tabel/Continued Table 4.1.3

| Kecamatan Subdistrict | Murid/Pupils | | | | | |
|--------------------------|---------------|---------------|----------------|--------------|---------------|---------------|
| | Negeri/Public | | Swasta/Private | | Jumlah/Total | |
| | 2021/2022 | 2022/2023 | 2021/2022 | 2022/2023 | 2021/2022 | 2022/2023 |
| (1) | (14) | (15) | (16) | (17) | (18) | (19) |
| Membalong | 2 568 | 2 519 | - | - | 2 568 | 2 519 |
| Tanjungpandan | 9 439 | 9 293 | 1 585 | 1 667 | 11 024 | 10 960 |
| Badau | 1 588 | 1 564 | - | - | 1 588 | 1 564 |
| Sijuk | 3 183 | 3 057 | - | - | 3 183 | 3 057 |
| Selat Nasik | 546 | 514 | - | - | 546 | 514 |
| Belitung | 17 324 | 16 947 | 1 585 | 1 667 | 18 909 | 18 614 |

Catatan/Note: ¹ Jumlah guru termasuk kepala sekolah dan guru/The total of teachers including headmaster and teacher
 Sumber/Source: Kementerian Pendidikan, Kebudayaan, Riset, dan Teknologi, data semester ganjil/Ministry of Education, Culture, Research, and Technology, odd semester report data

Tabel
Table 4.1.4

Jumlah Sekolah, Guru, dan Murid Madrasah Ibtidaiyah (MI) di Bawah Kementerian Agama Menurut Kecamatan di Kabupaten Belitung, 2021/2022 dan 2022/2023
Number of Schools, Teachers, and Pupils in Madrasah Ibtidaiyah (MI) Under The Ministry of Religious Affairs by Subdistrict in Belitung Regency, 2021/2022 and 2022/2023

| Kecamatan Subdistrict | Sekolah/Schools | | | | | |
|--------------------------|-----------------|-----------|----------------|-----------|--------------|-----------|
| | Negeri/Public | | Swasta/Private | | Jumlah/Total | |
| | 2021/2022 | 2022/2023 | 2021/2022 | 2022/2023 | 2021/2022 | 2022/2023 |
| (1) | (2) | (3) | (4) | (5) | (6) | (7) |
| Membalong | 1 | 1 | - | - | 1 | 1 |
| Tanjungpandan | 1 | 1 | - | - | 1 | 1 |
| Badau | - | - | - | - | - | - |
| Sujuk | - | - | - | - | - | - |
| Selat Nasik | - | - | - | - | - | - |
| Belitung | 2 | 2 | - | - | 2 | 2 |

Lanjutan Tabel/*Continued Table 4.1.4*

| Kecamatan Subdistrict | Guru/Teachers | | | | | |
|--------------------------|---------------|-----------|----------------|-----------|--------------|-----------|
| | Negeri/Public | | Swasta/Private | | Jumlah/Total | |
| | 2021/2022 | 2022/2023 | 2021/2022 | 2022/2023 | 2021/2022 | 2022/2023 |
| (1) | (8) | (9) | (10) | (11) | (12) | (13) |
| Membalong | 23 | 20 | - | - | 23 | 20 |
| Tanjungpandan | 21 | 24 | - | - | 21 | 24 |
| Badau | - | - | - | - | - | - |
| Sijuk | - | - | - | - | - | - |
| Selat Nasik | - | - | - | - | - | - |
| Belitung | 44 | 44 | - | - | 44 | 44 |

Lanjutan Tabel/*Continued Table 4.1.4*

| Kecamatan Subdistrict | Murid/Pupils | | | | | |
|--------------------------|---------------|------------|----------------|-----------|--------------|------------|
| | Negeri/Public | | Swasta/Private | | Jumlah/Total | |
| | 2021/2022 | 2022/2023 | 2021/2022 | 2022/2023 | 2021/2022 | 2022/2023 |
| (1) | (14) | (15) | (16) | (17) | (18) | (19) |
| Membalong | 94 | 104 | - | - | 94 | 104 |
| Tanjungpandan | 225 | 239 | - | - | 225 | 239 |
| Badau | - | - | - | - | - | - |
| Sijuk | - | - | - | - | - | - |
| Selat Nasik | - | - | - | - | - | - |
| Belitung | 319 | 343 | - | - | 319 | 343 |

Sumber/Source: Kementerian Agama, EMIS, Data Semester Ganjil/Ministry of Religious Affairs, EMIS, Odd semester report data

Tabel
Table 4.1.5

Jumlah Sekolah, Guru, dan Murid Sekolah Menengah Pertama (SMP) di Bawah Kementerian Pendidikan, Kebudayaan, Riset, dan Teknologi Menurut Kecamatan di Kabupaten Belitung, 2021/2022 dan 2022/2023
Number of Schools, Teachers, and Pupils in Junior High Schools Under The Ministry of Education, Culture, Research, and Technology by Subdistrict in Belitung Regency, 2021/2022 and 2022/2023

| Kecamatan Subdistrict | Sekolah/Schools | | | | | |
|--------------------------|-----------------|-----------|----------------|-----------|--------------|-----------|
| | Negeri/Public | | Swasta/Private | | Jumlah/Total | |
| | 2021/2022 | 2022/2023 | 2021/2022 | 2022/2023 | 2021/2022 | 2022/2023 |
| (1) | (2) | (3) | (4) | (5) | (6) | (7) |
| Membalong | 5 | 5 | - | - | 5 | 5 |
| Tanjungpandan | 7 | 7 | 8 | 8 | 15 | 15 |
| Badau | 3 | 3 | - | - | 3 | 3 |
| Sijuk | 4 | 4 | - | - | 4 | 4 |
| Selat Nasik | 2 | 2 | - | - | 2 | 2 |
| Belitung | 21 | 21 | 8 | 8 | 29 | 29 |

Lanjutan Tabel/*Continued Table* 4.1.5

| Kecamatan Subdistrict | Guru ¹ /Teachers ¹ | | | | | |
|--------------------------|------------------------------------------|------------|----------------|-----------|--------------|------------|
| | Negeri/Public | | Swasta/Private | | Jumlah/Total | |
| | 2021/2022 | 2022/2023 | 2021/2022 | 2022/2023 | 2021/2022 | 2022/2023 |
| (1) | (8) | (9) | (10) | (11) | (12) | (13) |
| Membalong | 71 | 69 | - | - | 71 | 69 |
| Tanjungpandan | 201 | 203 | 81 | 79 | 282 | 282 |
| Badau | 46 | 45 | - | - | 46 | 45 |
| Sijuk | 80 | 80 | - | - | 80 | 80 |
| Selat Nasik | 22 | 21 | - | - | 22 | 21 |
| Belitung | 420 | 418 | 81 | 79 | 501 | 497 |

Lanjutan Tabel/*Continued Table 4.1.5*

| Kecamatan Subdistrict | Murid/Pupils | | | | | |
|--------------------------|---------------|--------------|----------------|------------|--------------|--------------|
| | Negeri/Public | | Swasta/Private | | Jumlah/Total | |
| | 2021/2022 | 2022/2023 | 2021/2022 | 2022/2023 | 2021/2022 | 2022/2023 |
| (1) | (14) | (15) | (16) | (17) | (18) | (19) |
| Membalong | 973 | 964 | - | - | 973 | 964 |
| Tanjungpandan | 3 834 | 3 908 | 892 | 817 | 4 726 | 4 725 |
| Badau | 658 | 694 | - | - | 658 | 694 |
| Sijuk | 1 314 | 1 283 | - | - | 1 314 | 1 283 |
| Selat Nasik | 250 | 240 | - | - | 250 | 240 |
| Belitung | 7 029 | 7 089 | 892 | 817 | 7 921 | 7 906 |

Catatan/Note: ¹ Jumlah guru termasuk kepala sekolah dan guru/*The total of teachers including headmaster and teacher*
 Sumber/Source: Kementerian Pendidikan, Kebudayaan, Riset, dan Teknologi, data semester ganjil/*Ministry of Education, Culture, Research, and Technology, Basic Education Data System, odd semester report data*

Tabel
Table 4.1.6

Jumlah Sekolah, Guru, dan Murid Madrasah Tsanawiyah (MTs) di Bawah Kementerian Agama Menurut Kecamatan di Kabupaten Belitung, 2021/2022 dan 2022/2023
Number of Schools, Teachers, and Pupils in Madrasah Tsanawiyah (MTs) Under The Ministry of Religious Affairs by Subdistrict in Belitung Regency, 2021/2022 and 2022/2023

| Kecamatan Subdistrict | Sekolah/Schools | | | | | |
|--------------------------|-----------------|-----------|----------------|-----------|--------------|-----------|
| | Negeri/Public | | Swasta/Private | | Jumlah/Total | |
| | 2021/2022 | 2022/2023 | 2021/2022 | 2022/2023 | 2021/2022 | 2022/2023 |
| (1) | (2) | (3) | (4) | (5) | (6) | (7) |
| Membalong | - | - | 1 | 1 | 1 | 1 |
| Tanjungpandan | 1 | 1 | 1 | 1 | 2 | 2 |
| Badau | - | - | - | - | - | - |
| Sijuk | - | - | 1 | 1 | 1 | 1 |
| Selat Nasik | - | - | - | - | - | - |
| Belitung | 1 | 1 | 3 | 3 | 4 | 4 |

Lanjutan Tabel/*Continued Table 4.1.6*

| Kecamatan Subdistrict | Guru/Teachers | | | | | |
|--------------------------|---------------|-----------|----------------|-----------|--------------|-----------|
| | Negeri/Public | | Swasta/Private | | Jumlah/Total | |
| | 2021/2022 | 2022/2023 | 2021/2022 | 2022/2023 | 2021/2022 | 2022/2023 |
| (1) | (8) | (9) | (10) | (11) | (12) | (13) |
| Membalong | - | - | 17 | 18 | 17 | 18 |
| Tanjungpandan | 31 | 35 | 9 | 12 | 40 | 47 |
| Badau | - | - | - | - | - | - |
| Sijuk | - | - | 14 | 17 | 14 | 17 |
| Selat Nasik | - | - | - | - | - | - |
| Belitung | 31 | 35 | 40 | 47 | 71 | 82 |

Lanjutan Tabel/*Continued Table* 4.1.6

| Kecamatan Subdistrict | Murid/Pupils | | | | | |
|--------------------------|---------------|------------|----------------|------------|--------------|------------|
| | Negeri/Public | | Swasta/Private | | Jumlah/Total | |
| | 2021/2022 | 2022/2023 | 2021/2022 | 2022/2023 | 2021/2022 | 2022/2023 |
| (1) | (14) | (15) | (16) | (17) | (18) | (19) |
| Membalong | - | - | 44 | 58 | 44 | 58 |
| Tanjungpandan | 375 | 349 | 34 | 53 | 409 | 402 |
| Badau | - | - | - | - | - | - |
| Sijuk | - | - | 178 | 209 | 178 | 209 |
| Selat Nasik | - | - | - | - | - | - |
| Belitung | 375 | 349 | 256 | 320 | 631 | 669 |

Sumber/*Source*: Kementerian Agama, EMIS, Data Semester Ganjil/*Ministry of Religious Affairs, EMIS, Odd semester report data*

Tabel
Table 4.1.7

Jumlah Sekolah, Guru, dan Murid Sekolah Menengah Atas (SMA) di Bawah Kementerian Pendidikan, Kebudayaan, Riset, dan Teknologi Menurut Kecamatan di Kabupaten Belitung, 2021/2022 dan 2022/2023
Number of Schools, Teachers, and Pupils in Senior High School Under The Ministry of Education, Culture, Research, and Technology by Subdistrict in Belitung Regency, 2021/2022 and 2022/2023

| Kecamatan Subdistrict | Sekolah/Schools | | | | | |
|--------------------------|-----------------|-----------|----------------|-----------|--------------|-----------|
| | Negeri/Public | | Swasta/Private | | Jumlah/Total | |
| | 2021/2022 | 2022/2023 | 2021/2022 | 2022/2023 | 2021/2022 | 2022/2023 |
| (1) | (2) | (3) | (4) | (5) | (6) | (7) |
| Membalong | 1 | 1 | - | - | 1 | 1 |
| Tanjungpandan | 2 | 2 | 3 | 3 | 5 | 5 |
| Badau | - | - | - | - | - | - |
| Sujuk | 1 | 1 | - | - | 1 | 1 |
| Selat Nasik | - | - | - | - | - | - |
| Belitung | 4 | 4 | 3 | 3 | 7 | 7 |

Lanjutan Tabel/*Continued Table 4.1.7*

| Kecamatan Subdistrict | Guru ¹ /Teachers ¹ | | | | | |
|--------------------------|------------------------------------------|------------|----------------|-----------|--------------|------------|
| | Negeri/Public | | Swasta/Private | | Jumlah/Total | |
| | 2021/2022 | 2022/2023 | 2021/2022 | 2022/2023 | 2021/2022 | 2022/2023 |
| (1) | (8) | (9) | (10) | (11) | (12) | (13) |
| Membalong | 27 | 27 | - | - | 27 | 27 |
| Tanjungpandan | 84 | 91 | 35 | 35 | 119 | 126 |
| Badau | - | - | - | - | - | - |
| Sijuk | 28 | 29 | - | - | 28 | 29 |
| Selat Nasik | - | - | - | - | - | - |
| Belitung | 139 | 147 | 35 | 35 | 174 | 182 |

Lanjutan Tabel/Continued Table 4.1.7

| Kecamatan Subdistrict | Murid/Pupils | | | | | |
|--------------------------|---------------|--------------|----------------|------------|--------------|--------------|
| | Negeri/Public | | Swasta/Private | | Jumlah/Total | |
| | 2021/2022 | 2022/2023 | 2021/2022 | 2022/2023 | 2021/2022 | 2022/2023 |
| (1) | (14) | (15) | (16) | (17) | (18) | (19) |
| Membalong | 529 | 528 | - | - | 529 | 528 |
| Tanjungpandan | 1 518 | 1 593 | 474 | 457 | 1 992 | 2 050 |
| Badau | - | - | - | - | - | - |
| Sijuk | 467 | 464 | - | - | 467 | 464 |
| Selat Nasik | - | - | - | - | - | - |
| Belitung | 2 514 | 2 585 | 474 | 457 | 2 988 | 3 042 |

Catatan/Note: ¹ Jumlah guru termasuk kepala sekolah dan guru/The total of teachers including headmaster and teacher
 Sumber/Source: Kementerian Pendidikan, Kebudayaan, Riset, dan Teknologi, data semester ganjil/Ministry of Education, Culture, Research, and Technology, Basic Education Data System, odd semester report data

Tabel
Table 4.1.8

Jumlah Sekolah, Guru, dan Murid Sekolah Menengah Kejuruan (SMK) di Bawah Kementerian Pendidikan, Kebudayaan, Riset, dan Teknologi Menurut Kecamatan di Kabupaten Belitung, 2021/2022 dan 2022/2023
Number of Schools, Teachers, and Pupils in Vocational High Schools Under The Ministry of Education, Culture, Research, and Technology by Subdistrict in Belitung Regency, 2021/2022 and 2022/2023

| Kecamatan Subdistrict | Sekolah/Schools | | | | | |
|--------------------------|-----------------|-----------|----------------|-----------|--------------|-----------|
| | Negeri/Public | | Swasta/Private | | Jumlah/Total | |
| | 2021/2022 | 2022/2023 | 2021/2022 | 2022/2023 | 2021/2022 | 2022/2023 |
| (1) | (2) | (3) | (4) | (5) | (6) | (7) |
| Membalong | - | - | - | - | - | - |
| Tanjungpandan | 3 | 3 | 2 | 2 | 5 | 5 |
| Badau | 1 | 1 | - | - | 1 | 1 |
| Sijuk | 1 | 1 | - | - | 1 | 1 |
| Selat Nasik | 1 | 1 | - | - | 1 | 1 |
| Belitung | 6 | 6 | 2 | 2 | 8 | 8 |

Lanjutan Tabel/*Continued Table 4.1.8*

| Kecamatan Subdistrict | Guru ¹ /Teachers ¹ | | | | | |
|--------------------------|------------------------------------------|------------|----------------|-----------|--------------|------------|
| | Negeri/Public | | Swasta/Private | | Jumlah/Total | |
| | 2021/2022 | 2022/2023 | 2021/2022 | 2022/2023 | 2021/2022 | 2022/2023 |
| (1) | (8) | (9) | (10) | (11) | (12) | (13) |
| Membalong | - | - | - | - | - | - |
| Tanjungpandan | 145 | 143 | 37 | 36 | 182 | 179 |
| Badau | 27 | 31 | - | - | 27 | 31 |
| Sijuk | 27 | 28 | - | - | 27 | 28 |
| Selat Nasik | 14 | 16 | - | - | 14 | 16 |
| Belitung | 213 | 218 | 37 | 36 | 250 | 254 |

Lanjutan Tabel/*Continued Table* 4.1.8

| Kecamatan Subdistrict | Murid/Pupils | | | | | |
|--------------------------|---------------|--------------|----------------|------------|--------------|--------------|
| | Negeri/Public | | Swasta/Private | | Jumlah/Total | |
| | 2021/2022 | 2022/2023 | 2021/2022 | 2022/2023 | 2021/2022 | 2022/2023 |
| (1) | (14) | (15) | (16) | (17) | (18) | (19) |
| Membalong | - | - | - | - | - | - |
| Tanjungpandan | 2 700 | 2 415 | 448 | 364 | 3 148 | 2 779 |
| Badau | 454 | 431 | - | - | 454 | 431 |
| Sijuk | 359 | 303 | - | - | 359 | 303 |
| Selat Nasik | 164 | 172 | - | - | 164 | 172 |
| Belitung | 3 677 | 3 321 | 448 | 364 | 4 125 | 3 685 |

Catatan/Note: ¹ Guru yang mengajar di 2 sekolah atau lebih dihitung di masing-masing sekolah. Jumlah guru termasuk kepala sekolah dan guru/*The teacher who taught in two schools or more counted in every school. The total of teachers including headmaster and teacher*

Sumber/Source: Kementerian Pendidikan, Kebudayaan, Riset, dan Teknologi, data semester ganjil/*Ministry of Education, Culture, Research, and Technology, Basic Education Data System, odd semester report data*

Tabel
Table 4.1.9

Jumlah Sekolah, Guru, dan Murid Madrasah Aliyah (MA) di Bawah Kementerian Agama Menurut Kecamatan di Kabupaten Belitung, 2021/2022 dan 2022/2023
Number of Schools, Teachers, and Pupils in Madrasah Aliyah (MA) Under the Ministry of Religious Affairs by Subdistrict in Belitung Regency, 2021/2022 and 2022/2023

| Kecamatan Subdistrict | Sekolah/Schools | | | | | |
|--------------------------|-----------------|-----------|----------------|-----------|--------------|-----------|
| | Negeri/Public | | Swasta/Private | | Jumlah/Total | |
| | 2021/2022 | 2022/2023 | 2021/2022 | 2022/2023 | 2021/2022 | 2022/2023 |
| (1) | (2) | (3) | (4) | (5) | (6) | (7) |
| Membalong | - | - | - | - | - | - |
| Tanjungpandan | 1 | 1 | - | - | 1 | 1 |
| Badau | - | - | - | - | - | - |
| Sijuk | - | - | 1 | 1 | 1 | 1 |
| Selat Nasik | - | - | - | - | - | - |
| Belitung | 1 | 1 | 1 | 1 | 2 | 2 |

Lanjutan Tabel/*Continued Table* 4.1.9

| Kecamatan Subdistrict | Guru/Teachers | | | | | |
|--------------------------|---------------|-----------|----------------|-----------|--------------|-----------|
| | Negeri/Public | | Swasta/Private | | Jumlah/Total | |
| | 2021/2022 | 2022/2023 | 2021/2022 | 2022/2023 | 2021/2022 | 2022/2023 |
| (1) | (8) | (9) | (10) | (11) | (12) | (13) |
| Membalong | - | - | - | - | - | - |
| Tanjungpandan | 51 | 48 | - | - | 51 | 48 |
| Badau | - | - | - | - | - | - |
| Sijuk | - | - | 8 | 16 | 8 | 16 |
| Selat Nasik | - | - | - | - | - | - |
| Belitung | 51 | 48 | 8 | 16 | 59 | 64 |

Lanjutan Tabel/*Continued Table 4.1.9*

| Kecamatan Subdistrict | Murid/Pupils | | | | | |
|--------------------------|---------------|------------|----------------|-----------|--------------|------------|
| | Negeri/Public | | Swasta/Private | | Jumlah/Total | |
| | 2021/2022 | 2022/2023 | 2021/2022 | 2022/2023 | 2021/2022 | 2022/2023 |
| (1) | (14) | (15) | (16) | (17) | (18) | (19) |
| Membalong | - | - | - | - | - | - |
| Tanjungpandan | 524 | 567 | - | - | 524 | 567 |
| Badau | - | - | - | - | - | - |
| Sijuk | - | - | 61 | 78 | 61 | 78 |
| Selat Nasik | - | - | - | - | - | - |
| Belitung | 524 | 567 | 61 | 78 | 585 | 645 |

Catatan/Note: ...

Sumber/Source: Kementerian Agama, EMIS, Data Semester Ganjil/Ministry of Religious Affairs, EMIS, Odd semester report data

Tabel
Table 4.1.10

Jumlah Perguruan Tinggi¹, Mahasiswa, dan Tenaga Pendidik (Negeri dan Swasta) di Bawah Kementerian Riset, Teknologi dan Pendidikan Tinggi Menurut Kabupaten/Kota, 2022
Number of Universities¹, Students, and Lecturers (State and Private) Under the Ministry of Research, Technology and High Education by Regency/Municipality, 2022

| Kecamatan Subdistrict | Jumlah Perguruan Tinggi Number of Universities | | Jumlah Mahasiswa Number of Students | |
|--------------------------|---------------------------------------------------|-------------------|----------------------------------------|-------------------|
| | Negeri Public | Swasta Private | Negeri Public | Swasta Private |
| (1) | (2) | (3) | (4) | (5) |
| Membalong | - | - | - | - |
| Tanjungpandan | 1 | 2 | 110 | 271 |
| Badau | - | - | - | - |
| Sijuk | - | - | - | - |
| Selat Nasik | - | - | - | - |
| Belitung | 1 | 2 | 110 | 271 |

Lanjutan Tabel/*Continued Table 4.1.10*

| Kecamatan Subdistrict | Jumlah Tenaga Edukatif Number of Lecturers | |
|--------------------------|-----------------------------------------------|-------------------|
| | Negeri Public | Swasta Private |
| (1) | (6) | (7) |
| Membalong | - | - |
| Tanjungpandan | 11 | 44 |
| Badau | - | - |
| Sijuk | - | - |
| Selat Nasik | - | - |
| Belitung | 11 | 44 |

Catatan/Note: ¹ Termasuk Institut, Sekolah Tinggi, Akademi, dan Politeknik/*Including Institute, College, Academy, and Polytechnic*
 Sumber/Source: Perguruan Tinggi Se-Kabupaten Belitung/*Universities in Belitung Regency*

Tabel
Table 4.1.11

Jumlah Desa¹/Kelurahan yang Memiliki Fasilitas Sekolah Menurut Kecamatan dan Tingkat Pendidikan di Kabupaten Belitung, 2019–2021
Number of Villages¹/Kelurahan Having Educational Facilities by Subdistrict and Educational Level in Belitung Regency, 2019–2021

| Kecamatan Subdistrict | SD Primary School | | |
|--------------------------|----------------------|-----------|-----------|
| | 2019 | 2020 | 2021 |
| (1) | (2) | (3) | (4) |
| Membalong | 12 | 12 | 12 |
| Tanjungpandan | 16 | 16 | 16 |
| Badau | 7 | 7 | 7 |
| Sijuk | 10 | 10 | 10 |
| Selat Nasik | 4 | 4 | 4 |
| Belitung | 49 | 49 | 49 |

Lanjutan Tabel/*Continued Table* 4.1.10

| Kecamatan Subdistrict | SMP Junior High School | | |
|--------------------------|---------------------------|-----------|-----------|
| | 2019 | 2020 | 2021 |
| (1) | (5) | (6) | (7) |
| Membalong | 4 | 4 | 4 |
| Tanjungpandan | 7 | 7 | 7 |
| Badau | 3 | 3 | 3 |
| Sijuk | 4 | 4 | 4 |
| Selat Nasik | 2 | 2 | 2 |
| Belitung | 20 | 20 | 20 |

Lanjutan Tabel/*Continued Table* 4.1.10

| Kecamatan <i>Subdistrict</i> | SMA <i>Senior High School</i> | | |
|---------------------------------|----------------------------------|----------|----------|
| | 2019 | 2020 | 2021 |
| (1) | (8) | (9) | (10) |
| Membalong | 1 | 1 | 1 |
| Tanjungpandan | 5 | 5 | 5 |
| Badau | - | - | - |
| Sijuk | 1 | 1 | 1 |
| Selat Nasik | - | - | - |
| Belitung | 7 | 7 | 7 |

Lanjutan Tabel/*Continued Table 4.1.10*

| Kecamatan Subdistrict | SMK Vocational School | | |
|--------------------------|--------------------------|----------|----------|
| | 2019 | 2020 | 2021 |
| (1) | (11) | (12) | (13) |
| Membalong | - | - | - |
| Tanjungpandan | 4 | 4 | 4 |
| Badau | 1 | 1 | 1 |
| Sijuk | 1 | 1 | 1 |
| Selat Nasik | 1 | 1 | 1 |
| Belitung | 7 | 7 | 7 |

Lanjutan Tabel/*Continued Table* 4.1.10

| Kecamatan <i>Subdistrict</i> | Perguruan Tinggi <i>University</i> | | |
|---------------------------------|---------------------------------------|----------|----------|
| | 2019 | 2020 | 2021 |
| (1) | (14) | (15) | (16) |
| Membalong | - | - | - |
| Tanjungpandan | 3 | 3 | 3 |
| Badau | - | - | - |
| Sijuk | - | - | - |
| Selat Nasik | - | - | - |
| Belitung | 3 | 3 | 3 |

Catatan/*Note*: ¹ Desa pada tabel ini termasuk Unit Permukiman Transmigrasi (UPT) yang masih dibina oleh kementerian terkait dan nagari di Provinsi Sumatera Barat/*Villages in this table include Transmigration Settlement Unit which is still fostered by the relevant ministries and the nagari in the Province of Sumatera Barat*

Sumber/*Source*: BPS, Pendataan Potensi Desa (Podes)/ *BPS-Statistics Indonesia, Village Potential Data Collection*

Tabel 4.1.11 Angka Partisipasi Murni (APM) dan Angka Partisipasi Kasar (APK) Menurut Jenjang Pendidikan di Kabupaten Belitung, 2021 dan 2022
Net Enrollment Rate and Gross Enrollment Ratio by Educational Level in Belitung Regency, 2021 and 2022

| Jenjang Pendidikan Educational Level | Angka Partisipasi Murni (APM) Net Enrollment Rate | | Angka Partisipasi Kasar (APK) Gross Enrollment Ratio | |
|------------------------------------------------|------------------------------------------------------|-------|---------------------------------------------------------|--------|
| | 2021 | 2022 | 2021 | 2022 |
| (1) | (2) | (3) | (4) | (5) |
| SD/MI/Sederajat Primary School | 98,91 | 98,09 | 111,27 | 106,67 |
| SMP/MTs/ Sederajat Lower Secondary School | 84,09 | 79,54 | 94,27 | 102,46 |
| SMA/SMK/MA/Sederajat Upper Secondary School | 56,15 | 51,89 | 69,17 | 69,65 |

Sumber/Source: BPS, Survei Sosial Ekonomi Nasional (Susenas)/BPS-Statistics Indonesia, National Socioeconomic Survey

Tabel
Table 4.1.12**Persentase Penduduk Berumur 15 Tahun ke Atas yang Melek Huruf Menurut Kelompok Umur di Kabupaten Belitung, 2021 dan 2022**
Percentage of Literate People Aged 15 Years and Over by Age Group in Belitung Regency, 2021 and 2022

| Kelompok Umur <i>Age Group</i> | 2021 | 2022 |
|------------------------------------------|--------------|--------------|
| (1) | (2) | (3) |
| 15–19 | 100 | 100 |
| 20–24 | 100 | 100 |
| 25–29 | 100 | 100 |
| 30–34 | 100 | 100 |
| 35–39 | 100 | 100 |
| 40–44 | 98,6 | 100 |
| 45–49 | 100 | 100 |
| 50+ | 97,22 | 96,65 |
| Jumlah/Total | 99,06 | 98,47 |
| 15–24 | 100 | 100 |
| 15–44 | 99,76 | 100 |
| 15+ | 99,06 | 99,07 |
| 45+ | 97,93 | 97,5 |

Sumber/Source: BPS, Survei Sosial Ekonomi Nasional (Susenas)/BPS-Statistics Indonesia, National Socioeconomic Survey

4.2 KESEHATAN HEALTH

Tabel 4.2.1 **Jumlah Desa¹/Kelurahan Yang Memiliki Sarana Kesehatan Menurut Kecamatan di Kabupaten Belitung, 2019–2021**
Table 4.2.1 **Number of Villages¹/Kelurahan Having Health Facilities by Subdistrict in Belitung Regency, 2019–2021**

| Kecamatan Subdistrict | Rumah Sakit Hospital | | |
|--------------------------|-------------------------|----------|----------|
| | 2019 | 2020 | 2021 |
| (1) | (2) | (3) | (4) |
| Membalong | - | - | - |
| Tanjungpandan | 3 | 3 | 3 |
| Badau | - | - | - |
| Sijuk | - | - | - |
| Selat Nasik | - | - | - |
| Belitung | 3 | 3 | 3 |

Lanjutan Tabel/*Continued Table* 4.2.1

| Kecamatan <i>Subdistrict</i> | Rumah Sakit Bersalin <i>Maternity Hospital</i> | | |
|---------------------------------|---------------------------------------------------|----------|----------|
| | 2019 | 2020 | 2021 |
| (1) | (5) | (6) | (7) |
| Membalong | - | - | - |
| Tanjungpandan | - | - | - |
| Badau | - | - | - |
| Sijuk | - | - | - |
| Selat Nasik | - | - | - |
| Belitung | 0 | 0 | 0 |

Lanjutan Tabel/*Continued Table 4.2.1*

| Kecamatan Subdistrict | Poliklinik Polyclinic | | |
|--------------------------|--------------------------|----------|----------|
| | 2019 | 2020 | 2021 |
| (1) | (8) | (9) | (10) |
| Membalong | 1 | 1 | 1 |
| Tanjungpandan | 5 | 5 | 5 |
| Badau | - | - | - |
| Sijuk | - | - | - |
| Selat Nasik | - | - | - |
| Belitung | 6 | 6 | 6 |

Lanjutan Tabel/*Continued Table* 4.2.1

| Kecamatan <i>Subdistrict</i> | Puskesmas <i>Public Health Center</i> | | |
|---------------------------------|------------------------------------------|----------|----------|
| | 2019 | 2020 | 2021 |
| (1) | (11) | (12) | (13) |
| Membalong | 2 | 2 | 2 |
| Tanjungpandan | 3 | 3 | 3 |
| Badau | 1 | 1 | 1 |
| Sijuk | 2 | 2 | 2 |
| Selat Nasik | 1 | 1 | 1 |
| Belitung | 9 | 9 | 9 |

Lanjutan Tabel/*Continued Table 4.2.1*

| Kecamatan <i>Subdistrict</i> | Puskesmas Pembantu <i>Subsidiary of Public Health Center</i> | | |
|---------------------------------|-----------------------------------------------------------------|-----------|-----------|
| | 2019 | 2020 | 2021 |
| (1) | (14) | (15) | (16) |
| Membalong | 10 | 10 | 10 |
| Tanjungpandan | 8 | 8 | 8 |
| Badau | 5 | 5 | 5 |
| Sijuk | 6 | 6 | 6 |
| Selat Nasik | 2 | 2 | 2 |
| Belitung | 31 | 31 | 31 |

Lanjutan Tabel/*Continued Table 4.2.1*

| Kecamatan <i>Subdistrict</i> | Apotek <i>Pharmacy</i> | | |
|---------------------------------|---------------------------|----------|----------|
| | 2019 | 2020 | 2021 |
| (1) | (17) | (18) | (19) |
| Membalong | - | - | - |
| Tanjungpandan | 8 | 8 | 8 |
| Badau | - | - | - |
| Sijuk | - | - | - |
| Selat Nasik | - | - | - |
| Belitung | 8 | 8 | 8 |

Catatan/*Note*: ¹ Desa pada tabel ini termasuk Unit Permukiman Transmigrasi (UPT) yang masih dibina oleh kementerian terkait dan nagari di Provinsi Sumatera Barat/*Villages in this table include Transmigration Settlement Unit which is still fostered by the relevant ministries and the nagari in the Province of Sumatera Barat*

Sumber/*Source*: BPS, Pendataan Potensi Desa (Podes)/*BPS-Statistics Indonesia, Village Potential Data Collecting*

Tabel 4.2.2 Jumlah Tenaga Kesehatan Menurut Kecamatan di Kabupaten Belitung, 2022
Table *Number of Health Human Resources by Subdistrict in Belitung Regency, 2022*

| Kecamatan Subdistrict | Tenaga Medis ¹ Medical Worker ¹ | Tenaga Keperawatan Nursing Worker | Tenaga Kebidanan Midwifery Worker | Tenaga Kefarmasian Pharmaceutical Worker |
|--------------------------|----------------------------------------------------------|-----------------------------------------|--------------------------------------------|---------------------------------------------------|
| (1) | (2) | (3) | (4) | (5) |
| Membalong | 14 | 40 | 25 | 4 |
| Tanjungpandan | 146 | 485 | 110 | 72 |
| Badau | 6 | 17 | 14 | 2 |
| Sijuk | 9 | 34 | 23 | 4 |
| Selat Nasik | 5 | 15 | 12 | 2 |
| Belitung | 180 | 591 | 184 | 84 |

Lanjutan Tabel/*Continued Table 4.2.2*

| Kecamatan <i>Subdistrict</i> | Tenaga Kesehatan Masyarakat <i>Public Health worker</i> | Tenaga Kesehatan Lingkungan <i>Enviromental Health Worker</i> | Tenaga Gizi <i>Nutritionist</i> | Ahli Teknologi Laboratorium Medik <i>Medical Laboratory Technician</i> |
|---------------------------------|-------------------------------------------------------------------|----------------------------------------------------------------------------|------------------------------------|----------------------------------------------------------------------------------|
| (1) | (6) | (7) | (8) | (9) |
| Membalong | 6 | 3 | 3 | 4 |
| Tanjungpandan | 20 | 10 | 16 | 34 |
| Badau | 3 | 1 | 2 | 3 |
| Sijuk | 7 | 3 | 3 | 3 |
| Selat Nasik | 2 | 2 | 2 | 2 |
| Belitung | 38 | 19 | 26 | 46 |

Catatan/*Note*: ¹ Tenaga medis terdiri atas dokter, dokter gigi, dokter spesialis, dan dokter gigi spesialis baik di dalam maupun di luar negeri yang diakui oleh Pemerintah RI sesuai dengan peraturan perundang-undangan (UU No. 29 Tahun 2004 tentang Praktik Kedokteran)/*Medical worker includes doctor, dentist, medical specialist, and dentist specialist at home and abroad recognized by Indonesian government in accordance with the laws and regulations (Law No. 29 year 2004 about Medical Practice)*

Sumber/*Source*: Dinas Kesehatan Kabupaten Belitung/*Health Office of Belitung Regency*

Tabel 4.2.3 Jumlah Rumah Sakit Umum, Rumah Sakit Khusus, dan Puskesmas Menurut Kecamatan di Kabupaten Belitung, 2021 dan 2022
Number of General Hospital, Specialized Hospital, and Public Health Center by Subdistrict in Belitung Regency, 2021 and 2022

| Kecamatan Subdistrict | Rumah Sakit Umum General Hospital | | Rumah Sakit Khusus Specialized Hospital | |
|--------------------------|--------------------------------------|----------|--------------------------------------------|----------|
| | 2021 | 2022 | 2021 | 2022 |
| (1) | (2) | (3) | (4) | (5) |
| Membalong | - | - | - | - |
| Tanjungpandan | 3 | 3 | - | - |
| Badau | - | - | - | - |
| Sijuk | - | - | - | - |
| Selat Nasik | - | - | - | - |
| Belitung | 3 | 3 | - | - |

Lanjutan Tabel/*Continued Table* 4.2.3

| Kecamatan Subdistrict | Puskesmas ¹ Rawat Inap <i>Public Health Center¹ with Inpatient Care</i> | | Puskesmas ¹ Non Rawat Inap <i>Public Health Center¹ without Inpatient Care</i> | |
|--------------------------|------------------------------------------------------------------------------------------------------|----------|----------------------------------------------------------------------------------------------------------------|----------|
| | 2021 | 2022 | 2021 | 2022 |
| (1) | (6) | (7) | (8) | (9) |
| Membalong | 1 | 1 | 1 | 1 |
| Tanjungpandan | - | - | 3 | 3 |
| Badau | - | - | 1 | 1 |
| Sijuk | 1 | 1 | 1 | 1 |
| Selat Nasik | 1 | 1 | - | - |
| Belitung | 3 | 3 | 6 | 6 |

Catatan/Note: ¹ Puskesmas yang teregistrasi/*Registered Public Health Center*

Sumber/Source: BPS, Pendataan Potensi Desa (Podes)/*BPS-Statistics Indonesia, Village Potential Data Collecting*

4.3 AGAMA DAN SOSIAL LAINNYA RELIGION AND OTHER SOCIAL AFFAIRS

Tabel 4.3.1 Jumlah Penduduk Menurut Kecamatan dan Agama yang Dianut di Kabupaten Belitung, 2022
Population by Subdistrict and Religion in Belitung Regency, 2022

| Kecamatan Subdistrict | Islam | Protestan Protestant | Katolik Catholic | Hindu | Budha Buddha | Konghutchu | Lainnya Others |
|--------------------------|----------------|-------------------------|---------------------|------------|-----------------|------------|-------------------|
| (1) | (2) | (3) | (4) | (5) | (6) | (7) | (7) |
| Membalong | 92 881 | 2 763 | 1 141 | 21 | 8 696 | 188 | 9 |
| Tanjungpandan | 26 259 | 151 | 14 | 4 | 53 | - | - |
| Badau | 5 981 | 3 | - | - | 2 | - | - |
| Sijuk | 30 545 | 243 | 55 | 761 | 482 | - | - |
| Selat Nasik | 15 172 | 98 | 51 | - | 18 | - | - |
| Belitung | 170 838 | 3 258 | 1 261 | 786 | 9 251 | 188 | 9 |

Sumber/Source: Dinas Kependudukan dan Pencatatan Sipil Kabupaten Belitung / Belitung regency population and civil registration office

Tabel
Table 4.3.2

Jumlah Tempat Peribadatan Menurut Kecamatan di Kabupaten Belitung, 2022
Number of Places of Worship by Subdistrict in Belitung Regency, 2022

| Kecamatan Subdistrict | Masjid Mosque | Mushola Pray Room | Gereja Protestan Protestant Church | Gereja Katholik Catholic Church | Pura Temple | Vihara |
|--------------------------|------------------|-------------------------|---------------------------------------------|------------------------------------------|----------------|----------|
| (1) | (2) | (3) | (4) | (5) | (6) | (7) |
| Membalong | 36 | 16 | 1 | - | - | - |
| Tanjungpandan | 74 | 75 | 13 | 1 | 1 | 7 |
| Badau | 20 | 12 | - | - | - | - |
| Sijuk | 27 | 18 | 1 | - | 4 | 1 |
| Selat Nasik | 5 | 5 | - | - | - | - |
| Belitung | 162 | 126 | 15 | 1 | 5 | 8 |

Sumber/Source: Kementerian Agama Kabupaten Belitung/Ministry of Religious Affair Belitung Regency

Tabel 4.3.3 Jumlah Desa¹/Kelurahan yang Mengalami Bencana Alam² Menurut Kecamatan di Kabupaten Belitung, 2019–2021
Number of Villages¹/Kelurahan that Had Natural Disaster² by Subdistrict in Belitung Regency, 2019–2021

| Kecamatan Subdistrict | Banjir/Flood | | |
|--------------------------|--------------|----------|----------|
| | 2019 | 2020 | 2021 |
| (1) | (2) | (3) | (4) |
| Membalong | - | - | - |
| Tanjungpandan | 8 | 5 | 5 |
| Badau | - | 1 | 1 |
| Sijuk | - | - | - |
| Selat Nasik | - | - | - |
| Belitung | 8 | 6 | 6 |

Lanjutan Tabel/*Continued Table* 4.3.3

| Kecamatan <i>Subdistrict</i> | Gempa Bumi/ <i>Earthquake</i> | | |
|---------------------------------|-------------------------------|------|------|
| | 2019 | 2020 | 2021 |
| (1) | (5) | (6) | (7) |
| Membalong | - | - | - |
| Tanjungpandan | - | - | - |
| Badau | - | - | - |
| Sijuk | - | - | - |
| Selat Nasik | - | - | - |
| Belitung | - | - | - |

Lanjutan Tabel/*Continued Table* 4.3.3

| Kecamatan Subdistrict | Tanah Longsor/ <i>Landslide</i> | | |
|--------------------------|---------------------------------|------|------|
| | 2019 | 2020 | 2021 |
| (1) | (8) | (9) | (10) |
| Membalong | - | - | - |
| Tanjungpandan | - | - | - |
| Badau | - | - | - |
| Sijuk | - | - | - |
| Selat Nasik | - | - | - |
| Belitung | - | - | - |

Catatan/*Note*: ¹ Desa pada tabel ini termasuk Unit Permukiman Transmigrasi (UPT) yang masih dibina oleh kementerian terkait dan nagari di Provinsi Sumatera Barat/*Villages in this table are included in Transmigration Settlement Unit which is still fostered by the relevant ministries and the nagari in the Province of Sumatera Barat*

² Kejadian dalam setahun sebelum tahun pencacahan/*Occured during the last one year before the enumeration years*
 Sumber/*Source*: BPS, Pendataan Potensi Desa (Podes)/*BPS-Statistics Indonesia, Village Potential Data Collecting*

4.4 KEMISKINAN POVERTY

Tabel 4.4.1 Garis Kemiskinan, Jumlah, dan Persentase Penduduk Miskin di Kabupaten Belitung, 2015–2022
Table 4.4.1 Poverty Line, Number, and Percentage of Poor People in Belitung Regency, 2015–2022

| Tahun Year | Garis Kemiskinan (rupiah/kapita/bulan) Poverty Line (rupiah/capita/month) | Jumlah Penduduk Miskin (ribu) Number of Poor People (thousand) | Persentase Penduduk Miskin Percentage of Poor People |
|---------------|------------------------------------------------------------------------------------|-------------------------------------------------------------------------|------------------------------------------------------------|
| (1) | (2) | (3) | (4) |
| 2015 | 580 050 | 14,58 | 8,38 |
| 2016 | 610 072 | 13,94 | 7,85 |
| 2017 | 652 989 | 14,10 | 7,77 |
| 2018 | 704 855 | 14,00 | 7,56 |
| 2019 | 766 276 | 11,88 | 6,29 |
| 2020 | 812 321 | 12,07 | 6,27 |
| 2021 | 830 484 | 13,53 | 7,15 |
| 2022 | 860 629 | 12,34 | 6,45 |

Sumber/Source: BPS, Survei Sosial Ekonomi Nasional Maret/BPS-Statistics Indonesia, March National Socioeconomic Survey

Tabel 4.4.2 Indeks Kedalaman Kemiskinan dan Indeks Keparahan Kemiskinan di Kabupaten Belitung, 2015–2022
Poverty Gap Index and Poverty Severity Index in Belitung Regency, 2015–2022

| Tahun Year | Indeks Kedalaman Kemiskinan Poverty Gap Index | Indeks Keparahan Kemiskinan Poverty Severity Index |
|---------------|--------------------------------------------------|-------------------------------------------------------|
| (1) | (2) | (3) |
| 2015 | 1,10 | 0,23 |
| 2016 | 0,79 | 0,15 |
| 2017 | 1,14 | 0,23 |
| 2018 | 0,59 | 0,08 |
| 2019 | 0,69 | 0,11 |
| 2020 | 0,74 | 0,16 |
| 2021 | 0,51 | 0,06 |
| 2022 | 0,93 | 0,26 |

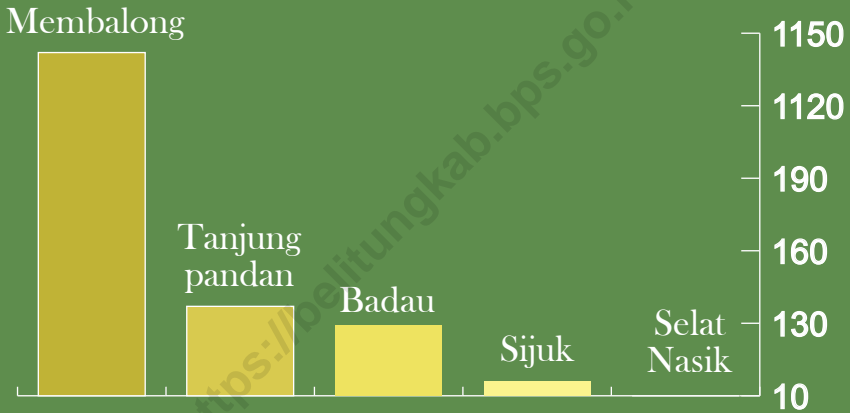
Sumber/Source: BPS, Survei Sosial Ekonomi Nasional Maret/BPS-Statistics Indonesia, March National Socioeconomic Survey

5

PERTANIAN, KEHUTANAN, PETERNAKAN, DAN PERIKANAN **AGRICULTURE, FORESTRY, LIVESTOCK, AND FISHERY**

Luas Tanam Padi di Kabupaten Belitung Tahun 2022

Harvested Area of Paddy in Belitung Regency, 2022



Sumber / source: Dinas Ketahanan Pangan dan Pertanian Kabupaten Belitung /
Department of Food Security and Agriculture of Belitung Regency

Produksi Perikanan Tangkap di Kabupaten Belitung, 2022

Marine Fisheries Production Belitung Regency, 2022

43.021,47 Ton



Sumber / source: Dinas Perikanan Kabupaten Belitung /
Department of Fishery of Belitung Regency

PENJELASAN TEKNIS

TECHNICAL NOTES

- | | |
|--------------------------------------------------------------------------------------------------------------------------------------------------------------------------------------------------------------------------------------------------------------------------------------------------------------------------------------------------------------------------------------------------------------------------------------------------------------------------------------------------------------------------------------------------------------------------------------------------------------------------------------------------------------------------------------------------------------------------------------------------------------------------------------------------------------------------------------------------------------------------------------------------------------------------------------------------------------------------------------------------------------------------------------------------------------------------------------------------------------------------------------------------------------------------------|--------------------------------------------------------------------------------------------------------------------------------------------------------------------------------------------------------------------------------------------------------------------------------------------------------------------------------------------------------------------------------------------------------------------------------------------------------------------------------------------------------------------------------------------------------------------------------------------------------------------------------------------------------------------------------------------------------------------------------------------------------------------------------------------------------------------------------------------------------------------------------------------------------------------------------------------------------------------------------------------------------------------------------------------------------------------------------------------------------------------------------------------------------------------------------------------------------------------------------------------------------|
| <ol style="list-style-type: none"> 1. Luas lahan pertanian sawah menurut penggunaannya dapat dibedakan menjadi 2 bagian besar, yaitu luas penggunaan lahan sawah irigasi dan luas penggunaan lahan sawah non irigasi. Luas penggunaan lahan sawah irigas meliputi lahan sawah ditanami padi dan tidak ditanami padi. Sedangkan luas penggunaan lahan sawah non irigasi terdiri dari tadah hujan, pasang surut serta rawa lebak. 2. Data pertanian tanaman bahan makanan meliputi luas panen, produksi, produktivitas dari tanaman padi, palawija, dan kacang-kacangan. 3. Luas panen adalah luas tanaman pertanian yang diambil hasilnya/ dipanen pada periode pelaporan. 4. Produksi adalah hasil menurut bentuk produk dari setiap tanaman pertanian yang diambil berdasarkan luas yang dipanen/ tanaman yang menghasilkan pada bulan/triwulan laporan. 5. Produksi padi mencakup padi sawah dan padi ladang. Data produksi padi dan palawija yang disajikan adalah dalam kualitas: gabah kering giling (padi), pipilan kering (jagung), biji kering (kedelai dan kacang tanah), dan umbi basah (ubi kayu dan ubi jalar). | <ol style="list-style-type: none"> 1. <i>Large of rice field farming by utilization can be differentiated into large of rice field by irrigation types and large of rice field by non-irrigation types. Large of rice field by irrigation types are categorized into planted with rice, planted with other crops, and not planted with other crops. While large of rice field by non-irrigation types are into rainfed wetland, tide based and swampy marsh.</i> 2. <i>The data on food crops comprises the harvested areas, the production, and the productivities of paddy, second crop in dry season, and legumes.</i> 3. <i>Harvested area is area which plant of crop harvested during the period of report.</i> 4. <i>Production is the standard production quantity form of plant based on harvested area/ the number of production plants reported monthly/quarterly.</i> 5. <i>The production of paddy covers the production of wetland paddy and dryland paddy. Production of paddy and secondary crops data are presented in the form of: dry unhusked rice (paddy), dry loose maize (maize), dry shells crops (soybeans and peanuts), and fresh roots (cassava and sweet potatoes).</i> |
|--------------------------------------------------------------------------------------------------------------------------------------------------------------------------------------------------------------------------------------------------------------------------------------------------------------------------------------------------------------------------------------------------------------------------------------------------------------------------------------------------------------------------------------------------------------------------------------------------------------------------------------------------------------------------------------------------------------------------------------------------------------------------------------------------------------------------------------------------------------------------------------------------------------------------------------------------------------------------------------------------------------------------------------------------------------------------------------------------------------------------------------------------------------------------------|--------------------------------------------------------------------------------------------------------------------------------------------------------------------------------------------------------------------------------------------------------------------------------------------------------------------------------------------------------------------------------------------------------------------------------------------------------------------------------------------------------------------------------------------------------------------------------------------------------------------------------------------------------------------------------------------------------------------------------------------------------------------------------------------------------------------------------------------------------------------------------------------------------------------------------------------------------------------------------------------------------------------------------------------------------------------------------------------------------------------------------------------------------------------------------------------------------------------------------------------------------|

6. Tanaman sayuran dan buah-buahan semusim
 - a. Tanaman sayuran semusim adalah tanaman sumber vitamin, garam mineral dan lain-lain yang dikonsumsi dari bagian tanaman yang berupa daun, bunga, buah, dan umbinya, yang berumur kurang dari satu tahun.
 - b. Tanaman buah-buahan semusim adalah tanaman sumber vitamin, garam mineral, dan lain-lain yang dikonsumsi dari bagian tanaman yang berupa buah, berumur kurang dari satu tahun, tidak berbentuk pohon/rumpun tetapi menjalar dan berbatang lunak.
7. Tanaman buah-buahan dan sayuran tahunan
 - a. Tanaman buah-buahan tahunan adalah tanaman sumber vitamin, garam mineral, dan lain-lain yang dikonsumsi dari bagian tanaman yang berupa buah dan merupakan tanaman tahunan.
 - b. Tanaman sayuran tahunan adalah tanaman sumber vitamin, garam mineral, dan lain-lain yang dikonsumsi dari bagian tanaman yang berupa daun dan atau buah yang berumur lebih dari satu tahun.
8. Data perkebunan menyajikan data luas areal dan produksi berdasarkan jenis perkebunan. Perkebunan dapat digolongkan ke dalam 2 kategori; perkebunan rakyat dan perkebunan besar, perkebunan besar terdiri dari
 6. *Seasonal vegetable and fruit plants*
 - a. *Seasonal vegetable plants are plants which are the sources of vitamin, mineral salt, etc, consumed from the part of the plant in the form of leaf, flower, fruit, and root with the age of less than one year.*
 - b. *Seasonal fruit plants are plants which are the sources of vitamin, mineral salt, etc, consumed from the part of the plant in the form of fruits. These plants are creeps with the age of less than one year.*
 7. *Annual fruit and vegetable plants*
 - a. *Annual fruit plants are plants which are the sources of vitamin, contained mineral salt, etc, consumednfrom the part of plant in the form of fruit and more than one year of age.*
 - b. *Annual vegetable plants are plants which are the sources of vitamin, contained mineral salt, etc, consumed from the part of the plant in the form of vegetable and more than one year of age.*
 8. *The data on estate crops comprises the area and the production of every kind of estate crop. Estate crops can be divided into 2 (two) categories, those are smallscale plantations and large-scale plantations. Large-scale plantations consist of state*

- perkebunan milik pemerintah dan perkebunan swasta.
9. Kawasan hutan adalah wilayah tertentu yang berupa hutan, yang ditunjuk dan atau ditetapkan oleh pemerintah untuk dipertahankan keberadaannya sebagai hutan tetap. Hal ini untuk menjamin kepastian hukum mengenai status kawasan hutan, letak batas dan luas suatu wilayah tertentu yang sudah ditunjuk menjadi kawasan hutan tetap. Kawasan hutan Indonesia ditetapkan oleh Menteri Kehutanan dalam bentuk Surat Keputusan Menteri Kehutanan tentang Penunjukan Kawasan Hutan dan Perairan Provinsi. Penunjukan Kawasan Hutan ini disusun berdasarkan hasil pemaduserasian antara Rencana Tata Ruang Wilayah Provinsi (RTRWP) dengan Tata Guna Hutan Kesepakatan (TGHK). Penunjukan kawasan hutan mencakup pula kawasan perairan yang menjadi bagian dari Kawasan Suaka Alam (KSA) dan Kawasan Pelestarian Alam (KPA).
 10. Kawasan Suaka Alam (KSA) adalah kawasan dengan ciri khas tertentu, baik di darat maupun di perairan yang mempunyai fungsi pokok sebagai kawasan pengawetan keanekaragaman tumbuhan dan satwa serta ekosistemnya, yang juga berfungsi sebagai wilayah sistem penyangga kehidupan.
- owned plantations and privately owned plantations.*
9. *Forest Area is a specific territory of forest ecosystem determined and or decided by the government as a permanent forest. Such decision is important to maintain the size of forest area and to ensure its legitimation and boundary demarcation of permanent forest. Indonesian forest area is determined by the Minister of Forestry in the format of Ministerial Decree on the Designation of Provincial Forest Area and Inland Water, Coastal and Marine Ecosystem. The designation of Forest Area is formulated based on integrated and harmonized of Provincial Spatial Planning (RTRWP) and Forest Land Use by Concensus (TGHK). The designation of forest area in some cases also cover inland water, coastal and marine ecosystem that may become part of Sanctuary Reserve Area (KSA) and Nature Conservation Area (KPA).*
 10. *A Sanctuary Reserve Area is a specific terrestrial or aquatic area having specific criteria for preserving biodiversity plant and animal as well as ecosystem, which also serve as life support system. area is a specific terrestrial or aquatic area whose main function is to serve life*

11. Kawasan Pelestarian Alam (KPA) adalah kawasan dengan ciri khas tertentu, baik di darat maupun di perairan yang mempunyai fungsi pokok perlindungan sistem penyangga kehidupan, pengawetan keanekaragaman jenis tumbuhan dan satwa, serta pemanfaatan secara lestari sumber daya alam hayati dan ekosistemnya.
 12. Berdasarkan Undang-Undang No. 41 Tahun 1999 tentang Kehutanan, kawasan hutan dibagi ke dalam kelompok Hutan Konservasi, Hutan Lindung, dan Hutan Produksi.
 13. Hutan Konservasi adalah kawasan hutan dengan ciri khas tertentu, yang mempunyai fungsi pokok pengawetan keanekaragaman tumbuhan dan satwa serta ekosistemnya.
 14. Hutan Lindung adalah kawasan hutan yang mempunyai fungsi pokok sebagai perlindungan sistem penyangga kehidupan untuk mengatur tata air, mencegah banjir, mengendalikan erosi, mencegah intrusi air laut, dan memelihara kesuburan tanah.
 15. Hutan Produksi adalah kawasan hutan yang mempunyai fungsi pokok memproduksi hasil hutan. Hutan produksi terdiri dari Hutan Produksi Tetap (HP), Hutan Produksi Terbatas (HPT), dan Hutan Produksi yang dapat dikonversi.
11. *A Nature Conservation support system and preserve diversity of plant and animal species, as well as to provide a sustainable utilization of living resources and their ecosystems.*
 12. *In accordance to the Act on Forestry No. 41/1999, forest area is categorized as Conservation Forest, Protection Forest and Production Forest.*
 13. *Conservation Forest is a forest area having specific characteristic established for the purposes of conservation of animal and plant species as well as their ecosystem.*
 14. *Protection Forest is a forest area designated to serve life support system, maintain hydrological system, prevent of flood, erosion control, seawater intrusion, and maintain soil fertility.*
 15. *Production Forest is a forest area designated mainly to promote sustainable forest production. Production forest is classified as permanent production forest, limited production forest, and convertible production forest.*

16. Hutan Konservasi terdiri dari:
 1. Kawasan suaka alam berupa Cagar Alam (CA) dan Suaka Margasatwa (SM);
 2. Kawasan pelestarian alam berupa Taman Nasional (TN), Taman Hutan Raya (THR), dan Taman Wisata Alam (TWA);
 3. Taman Buru (TB).
17. Taman Buru adalah kawasan hutan yang ditetapkan sebagai tempat wisata berburu.
18. Lahan Kritis. Penetapan lahan kritis mengacu pada lahan yang telah sangat rusak karena kehilangan penutupan vegetasinya, sehingga kehilangan atau berkurang fungsinya sebagai penahan air, pengendali erosi, siklus hara, pengatur iklim mikro, dan retensi karbon. Berdasarkan kondisi vegetasinya, kondisi lahan dapat diklasifikasikan sebagai: sangat kritis, kritis, agak kritis, potensial kritis, dan kondisi normal.
19. Rumah Tangga Perikanan Tangkap adalah rumah tangga yang melakukan kegiatan penangkapan ikan/binatang air lainnya/tanaman air dengan tujuan sebagian/seluruh hasilnya untuk dijual.
20. Rumah Tangga Perikanan Budidaya adalah rumah tangga yang melakukan kegiatan budidaya ikan/binatang air
16. *Conservation Forest is divided into:*
 1. *Sanctuary Reserve area consists of Strict Nature Reserve and Wildlife Sanctuary.*
 2. *Nature conservation area consists of National Park, Grand Forest Park, and Nature Recreation Park;*
 3. *Game Hunting Park*
17. *Game Hunting Park is forest area devoted for game hunting recreation.*
18. *Critical Lands. Critical land refers to a piece of land severely damaged due to lost of its vegetation cover so that its functions as water retention, erosion control, nutrient cycling , micro climate regulator and carbon retention are completely depleted. Based upon its vegetation condition, the land could be classified as: very critical, critical, slight critical, potential critical, and normal condition.*
19. *A capture fishery household is a household conducting activities in catching fishes/other aquatic animals/aquatic plants, for which the products are wholly or partly to be sold.*
20. *An aquaculture fishery household is a household conducting activities in culturing fishes/other aquatic animals/aquatic plants, for which the products are wholly or partly to be sold.*

ULASAN

DESCRIPTION

5.1 Hortikultura

Produksi sayur-sayuran tahun 2020 tertinggi adalah komoditi cabai dan ketimun yaitu mencapai 4.676 quintal dan 4.620 quintal dan produksi buah-buahan tahun 2020 tertinggi adalah komoditi nanas dan manggis yaitu 17.246 dan 11.310 quintal.

5.1 Horticulture

Highest commodity production of vegetables in 2020 are chilli and cucumber bean that reached 4,676 quintal and 4,620 quintal and highest commodity of fruits in 2020 are pineapple and mangosteen that reached 17,246 quintal and 11,310 quintal.

5.2 Padi dan Palawija

Lahan padi sawah tahun 2020 terluas berada di Kecamatan Membalong, yaitu 511 hektar dengan luas panen 353 hektar dan produksi padi sebanyak 2.168,36 ton.

Produksi palawija tertinggi di Kabupaten Belitung adalah ubi kayu atau singkong, yaitu 1.337,05 ton dimana Kecamatan dengan produksi tertinggi adalah Kecamatan Tanjungpandan, yaitu 464 ton. Jika dibandingkan dengan tahun 2019, produksi ubi kayu mengalami kenaikan yang sangat signifikan.

5.2 Paddy and Palawija

The largest area of fields rice in 2020 is in Membalong Subdistrict, which is 511 hectares with a harvest area of 353 hectares and rice production of 2,168.36 tons.

The highest palawija production in Belitung Regency is cassava or cassava, which is 1,337.05 tons, where the subdistrict with the most production is Tanjungpandan Subdistrict, which is 464 tons. When compared to 2019, cassava production has increased very significantly.

5.3 Perkebunan

Pada tahun 2020, areal tanaman perkebunan terluas adalah komoditi lada dan kelapa sawit, yaitu 9.293,99 hektar dan 5.758,70 hektar. Luas areal tanaman lada, karet, dan kelapa sawit mengalami kenaikan, sedangkan kelapa, kopi, kakao, dan aren mengalami penurunan.

5.3 Estate crops

In 2020, the largest plantation area is for pepper and oil palm, which is 9,293.99 hectares and 5,758.70 hectares. The area of pepper, rubber, and oil palm plants has increased, while coconut, coffee, cocoa, and palm sugar have decreased.

Produksi tanaman perkebunan terbanyak adalah kelapa sawit dan lada, yaitu sebanyak 7.750 ton dan 6.294,04 ton.

The productivity of estate crops mostly has increased except pepper commodity has decreased.

5.5. Peternakan

Populasi ternak besar tahun 2020 untuk hampir semua jenis ternak mengalami kenaikan dibandingkan tahun sebelumnya kecuali jenis ternak babi. Ternak kambing naik sekitar 38,54 persen menjadi 5.615 ekor. Ternak kerbau tercatat sebanyak 15 ekor dan ternak sapi tercatat sebanyak 1.778 ekor. Babi tercatat sebanyak 1.794 ekor. Hanya ternak kuda dan domba yang tidak mengalami perubahan dari tahun 2019.

5.Livestock

The population of large livestock in 2020 has increased for most commodities compare to the year before except pig. Goat livestock increased by around 38.54 percent to 5,615. There were 15 buffaloes and 1,778 cows. There are 1,794 pigs. Only horses and sheep have remained unchanged from 2019.

Produksi daging ternak besar dan produksi telur tahun 2020 secara umum mengalami kenaikan. Produksi unggas mengalami kenaikan pada ayam ayam petelur dan itik/itik manila sedangkan ayam kampung dan ayam pedaging mengalami penurunan .

The production of meat for large livestock and egg production in 2020 has increased. The production of poultry has increased for broilers and duck/manila duck, while kampung chicken and laying hens has decreased.

5.6. Perikanan

Produksi perikanan tangkap di Kabupaten Belitung tahun 2020 tercatat sebesar 56.845,62 ton atau turun sebesar 13,5 persen dibanding tahun 2019.

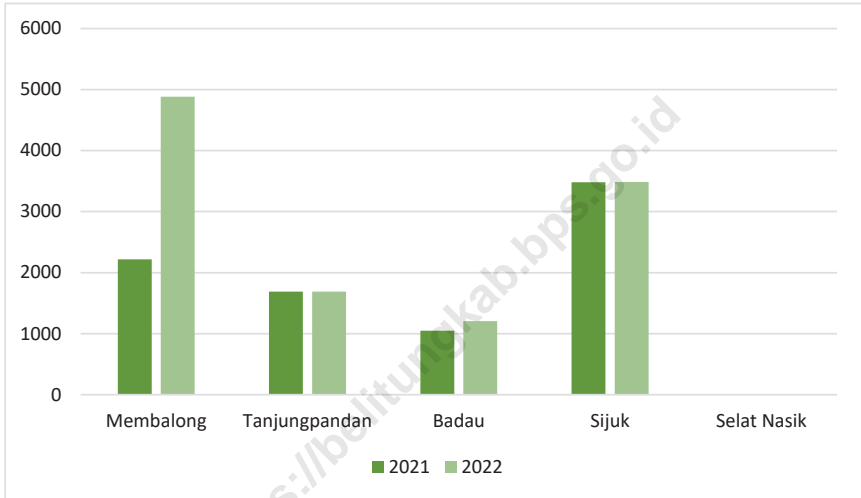
5.6.Fishery

The production of fish capture in Belitung Regency 2020 was recorded 56,845.62 ton or decreased 13.5 percent compare to a year before.

Jumlah rumah tangga perikanan budidaya di Kabupaten Belitung pada tahun 2020 tercatat sekitar 273 dengan luas areal budidaya ikan sebesar 26,94 hektar.

Number of fisheries household of aquaculture in Belitung Regency 2020 was recorded around 273 with area of aquaculture as many as 26.94 hectare.

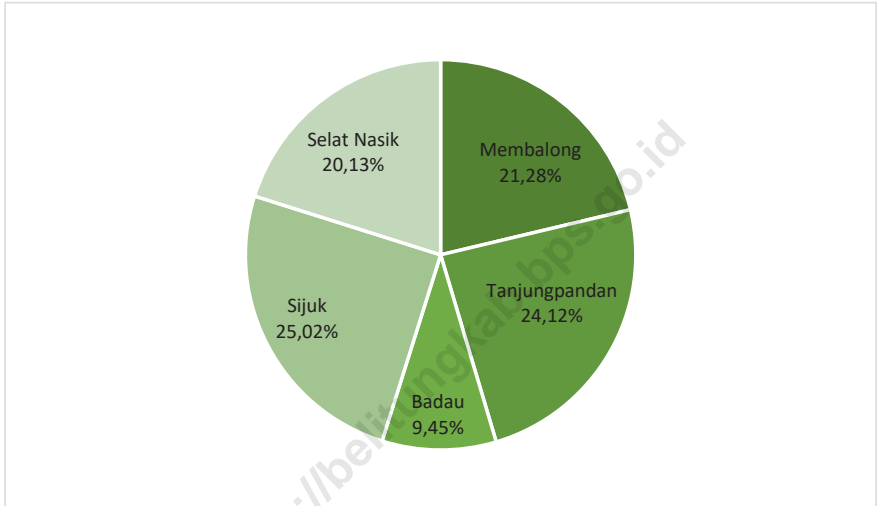
Gambar 5.1 **Produksi Kelapa Sawit Menurut Kecamatan dan Jenis Tanaman di Kabupaten Belitung (ton), 2021 dan 2022**
Figures 5.1 **Production of Oil Palm by Subdistrict and Type of Crops in Belitung Regency (ton), 2021 and 2022**



Sumber/Source: Dinas Ketahanan Pangan dan Pertanian Kabupaten Belitung/ Department of Food Security and Agriculture of Belitung Regency

Gambar 5.2
Figures

Persentase Produksi Perikanan Tangkap Menurut Kecamatan di Kabupaten Belitung, 2022
Percentage of Marine Fisheries Production by Subdistrict in Belitung Regency, 2022



Sumber/Source: Dinas Perikanan Kabupaten Belitung/ Department of Fishery of Belitung Regency

**5.1 HORTIKULTURA
HORTICULTURE**

Tabel 5.1.1 Luas Panen Tanaman Sayuran Menurut Kecamatan dan Jenis Tanaman di Kabupaten Belitung (ha), 2021 dan 2022*
*Harvested Area of Vegetables by Subdistrict and Kind of Plant in Belitung Regency (ha), 2021 and 2022**

| Kecamatan Subdistrict | Bawang Daun/ Scallion | | Bawang Merah/ Shallots | | Bayam/ Spinach | |
|--------------------------|--------------------------|-----------|---------------------------|----------|----------------|-----------|
| | 2021 | 2022 | 2021 | 2022 | 2021 | 2022 |
| (1) | (2) | (3) | (4) | (5) | (6) | (7) |
| Membalong | - | 9 | - | - | 11 | 14 |
| Tanjungpandan | 0 | 1 | - | 3 | 20 | 26 |
| Badau | 1 | 3 | - | 0 | 3 | 5 |
| Sijuk | 6 | 8 | 0 | - | 14 | 31 |
| Selat Nasik | - | - | - | - | 1 | 2 |
| Belitung | 7 | 22 | 0 | 3 | 50 | 79 |

Lanjutan Tabel/*Continued Table* 5.1.1

| Kecamatan Subdistrict | <i>Buncis/ string bean</i> | | <i>Cabai Besar/ Chili/ Big chili</i> | | <i>Cabai Rawit/ Chili/ Cayenne Pepper</i> | |
|--------------------------|----------------------------|----------|------------------------------------------|----------|-----------------------------------------------|-----------|
| | 2021 | 2022 | 2021 | 2022 | 2021 | 2022 |
| (1) | (8) | (9) | (10) | (11) | (12) | (13) |
| Membalong | - | 1 | - | - | 9 | 40 |
| Tanjungpandan | 0 | 0 | - | - | 7 | 4 |
| Badau | 1 | 3 | 0 | - | 10 | 16 |
| Sijuk | 1 | 1 | 1 | - | 18 | 13 |
| Selat Nasik | - | - | - | - | 3 | 1 |
| Belitung | 2 | 5 | 1 | - | 46 | 74 |

Lanjutan Tabel/Continued Table 5.1.1

| Kecamatan Subdistrict | Kacang Panjang/ Long Beans | | Kangkung/ Water Spinach | | Ketimun/ Cucumber | |
|--------------------------|-------------------------------|----------|----------------------------|-----------|-------------------|-----------|
| | 2021 | 2022 | 2021 | 2022 | 2021 | 2022 |
| (1) | (14) | (15) | (16) | (17) | (18) | (19) |
| Membalong | - | - | 5 | 5 | 8 | 9 |
| Tanjungpandan | - | - | 7 | 13 | 7 | 10 |
| Badau | - | 2 | 16 | 13 | 15 | 16 |
| Sijuk | - | - | 7 | 3 | 8 | 9 |
| Selat Nasik | - | - | - | - | 3 | 3 |
| Belitung | - | 2 | 35 | 34 | 41 | 48 |

Lanjutan Tabel/*Continued Table* 5.1.1

| Kecamatan Subdistrict | Petai/Sawi/ Chinese Cabbage/ mustard green | | Terung/ Eggplant | | Tomat/ Tomato | |
|--------------------------|--------------------------------------------------|-----------|------------------|-----------|---------------|-----------|
| | 2021 | 2022 | 2021 | 2022 | 2021 | 2022 |
| (1) | (20) | (21) | (22) | (23) | (24) | (25) |
| Membalong | 3 | 4 | 12 | 14 | 2 | 5 |
| Tanjungpandan | 19 | 26 | 33 | 25 | 25 | 27 |
| Badau | 20 | 16 | 12 | 9 | 15 | 15 |
| Sijuk | 5 | 3 | 12 | 10 | 7 | 4 |
| Selat Nasik | 1 | 1 | - | 1 | - | 1 |
| Belitung | 48 | 50 | 69 | 60 | 49 | 52 |

Catatan/Note: ...

Sumber/Source: BPS, Statistik Pertanian Hortikultura SPH-SBS/BPS-Statistics Indonesia, Agricultural Statistic for Horticulture SPH-SBS

Tabel 5.1.2 **Produksi Tanaman Sayuran Menurut Kecamatan dan Jenis Tanaman di Kabupaten Belitung (kuintal), 2021 dan 2022^x**
Table **5.1.2** **Production of Vegetables by Subdistrict and Kind of Plant in Belitung Regency (quintal), 2021 and 2022^x**

| Kecamatan Subdistrict | Bawang Daun/ Scallion | | Bawang Merah/ Shallots | | Bayam/Spinach | |
|--------------------------|--------------------------|------------|---------------------------|-----------|---------------|--------------|
| | 2021 | 2022 | 2021 | 2022 | 2021 | 2022 |
| (1) | (2) | (3) | (4) | (5) | (6) | (7) |
| Membalong | - | 231 | - | - | 260 | 618 |
| Tanjungpandan | 3 | 40 | - | 56 | 97 | 676 |
| Badau | 29 | 74 | - | 0 | 79 | 176 |
| Sijuk | 63 | 122 | 0 | - | 565 | 1 810 |
| Selat Nasik | - | - | - | - | 35 | 36 |
| Belitung | 96 | 467 | 0 | 56 | 1 036 | 3 316 |

Lanjutan Tabel/*Continued Table* 5.1.2

| Kecamatan Subdistrict | <i>Buncis/string bean</i> | | <i>Cabai Besar/Chili/ Big chili</i> | | <i>Cabai Rawit/Chili/ Cayenne Pepper</i> | |
|--------------------------|---------------------------|------------|-----------------------------------------|----------|----------------------------------------------|--------------|
| | 2021 | 2022 | 2021 | 2022 | 2021 | 2022 |
| (1) | (8) | (9) | (10) | (11) | (12) | (13) |
| Membalong | - | 8 | - | - | 595 | 1 088 |
| Tanjungpandan | 20 | 19 | - | - | 298 | 175 |
| Badau | 26 | 132 | 5 | - | 259 | 757 |
| Sijuk | 32 | 92 | 50 | - | 449 | 563 |
| Selat Nasik | - | - | - | - | 114 | 16 |
| Belitung | 78 | 251 | 55 | - | 1 715 | 2 599 |

Lanjutan Tabel/Continued Table 5.1.2

| Kecamatan Subdistrict | Kacang Panjang/ Long Beans | | Kangkung/ Water Spinach | | Ketimun/ Cucumber | |
|--------------------------|-------------------------------|--------------|----------------------------|--------------|-------------------|--------------|
| | 2021 | 2022 | 2021 | 2022 | 2021 | 2022 |
| (1) | (14) | (15) | (16) | (17) | (18) | (19) |
| Membalong | 195 | 123 | 365 | 449 | 190 | 288 |
| Tanjungpandan | 739 | 1 509 | 119 | 1 311 | 3 175 | 2 915 |
| Badau | 141 | 330 | 79 | 165 | 149 | 770 |
| Sujuk | 99 | 825 | 1 422 | 1 840 | 215 | 1 880 |
| Selat Nasik | 34 | 6 | 40 | 36 | 64 | 33 |
| Belitung | 1 208 | 2 793 | 2 025 | 3 801 | 3 793 | 5 886 |

Lanjutan Tabel/*Continued Table* 5.1.2

| Kecamatan Subdistrict | <i>Petsai/Sawi/ Chinese Cabbage/ mustard green</i> | | <i>Terung/Eggplant</i> | | <i>Tomat/Tomato</i> | |
|--------------------------|------------------------------------------------------------|--------------|------------------------|--------------|---------------------|------------|
| | 2021 | 2022 | 2021 | 2022 | 2021 | 2022 |
| (1) | (20) | (21) | (22) | (23) | (24) | (25) |
| Membalong | 360 | 288 | 20 | 1 212 | - | 41 |
| Tanjungpandan | 103 | 569 | - | 64 | 93 | 142 |
| Badau | 51 | 175 | 144 | 316 | 26 | 52 |
| Sijuk | 254 | 1 725 | 393 | 1 460 | 143 | 617 |
| Selat Nasik | 9 | 36 | 32 | 2 | - | - |
| Belitung | 777 | 2 793 | 589 | 3 054 | 261 | 852 |

Sumber/*Source*: BPS, Statistik Pertanian Hortikultura SPH-SBS/*BPS-Statistics Indonesia, Agricultural Statistic for Horticulture SPH-SBS*

Tabel
Table 5.1.3

Luas Panen Tanaman Sayuran dan Buah-buahan Semusim Menurut Jenis Tanaman di Kabupaten Belitung (ha), 2019–2022
Harvested Area of Seasonal Vegetables and Fruits by Kind of Plant in Belitung Regency (ha), 2019–2022

| Jenis Tanaman/Kind of Plants | 2019 | 2020 | 2021 | 2022* |
|-------------------------------------------------|------|------|------|-------|
| (1) | (2) | (3) | (4) | (5) |
| Sayuran/Vegetables: | | | | |
| Bawang Daun/ <i>Scallion</i> | 3 | 3 | 7 | 22 |
| Bawang Merah/ <i>Shallots</i> | 6 | 1 | 0 | 3 |
| Bawang Putih/ <i>Garlic</i> | - | - | - | - |
| Bayam/ <i>Spinach</i> | 57 | 45 | 50 | 79 |
| Buncis/ <i>String Bean</i> | - | 2 | 2 | 5 |
| Cabai Besar/ <i>TW/Teropong/Chili/Big Chili</i> | ... | ... | 1 | - |
| Cabai Keriting/ <i>Curly Chili</i> | ... | ... | 30 | 32 |
| Cabai Rawit/ <i>Chili/Cayenne Pepper</i> | 41 | 48 | 46 | 74 |
| Jamur Tiram/ <i>Mushrooms</i> | ... | ... | - | 0 |
| Jamur Merang/ <i>Mushrooms</i> | ... | ... | - | - |
| Jamur Lainnya/ <i>Mushrooms</i> | ... | ... | - | - |
| Kacang Merah/ <i>Red Beans</i> | ... | ... | ... | ... |
| Kacang Panjang/ <i>Long Beans</i> | 48 | 50 | 38 | 43 |
| Kangkung/ <i>Water Spinach</i> | 69 | 60 | 63 | 90 |
| Kembang Kol/ <i>Cauliflower</i> | - | - | - | - |
| Kentang/ <i>Potato</i> | - | - | - | - |

Lanjutan Tabel/*Continued Table* 5.1.3

| Jenis Tanaman/Kind of Plants | 2019 | 2020 | 2021 | 2022* |
|----------------------------------------------|-------------|-------------|-------------|--------------|
| (1) | (2) | (3) | (4) | (5) |
| Ketimun/ <i>Cucumber</i> | 49 | 52 | 43 | 59 |
| Kubis/ <i>Cabbage</i> | - | - | - | - |
| Labu Siam/ <i>Chayote</i> | - | - | - | 1 |
| Lobak/ <i>Radish</i> | - | - | - | - |
| Petsai/ <i>Chinese Cabbage/Mustard Green</i> | 55 | 49 | 38 | 60 |
| Terung/ <i>Eggplant</i> | 28 | 18 | 10 | 35 |
| Tomat/ <i>Tomato</i> | 3 | 3 | 5 | 9 |
| Wortel/ <i>Carrot</i> | - | - | - | - |
| Buah-buahan/Fruits: | | | | |
| Blewah/ <i>Blewah</i> | ... | ... | ... | ... |
| Melon/ <i>Melon</i> | - | - | 2 | 0 |
| Semangka/ <i>Watermelon</i> | 9 | 10 | 9 | 6 |

Sumber/*Source*: BPS, Statistik Pertanian Hortikultura SPH-SBS/*BPS-Statistics Indonesia, Agricultural Statistic for Horticulture SPH-SBS*

Tabel 5.1.4 **Produksi Tanaman Sayuran dan Buah-buahan Semusim Menurut Jenis Tanaman di Kabupaten Belitung (kuintal), 2019–2022**
Production of Seasonal Vegetables and Fruits by Kind of Plant in Belitung Regency (quintal), 2019–2022

| Jenis Tanaman/Kind of Plants | 2019 | 2020 | 2021 | 2022* |
|------------------------------------------------------------|-------|-------|-------|-------|
| (1) | (2) | (3) | (4) | (5) |
| Sayuran/Vegetables: | | | | |
| Bawang Daun/ <i>Scallion</i> | 115 | 48 | 96 | 467 |
| Bawang Merah/ <i>Shallots</i> | 785 | 40 | 0 | 56 |
| Bawang Putih/ <i>Garlic</i> | - | - | - | - |
| Bayam/ <i>Spinach</i> | 808 | 355 | 1 036 | 3 316 |
| Buncis/ <i>String Bean</i> | - | 66 | 78 | 251 |
| Cabai Besar/ <i>TW/Teropong/Chili/Big Chili</i> | ... | ... | 55 | - |
| Cabai Keriting/ <i>Curly Chili</i> | ... | ... | 1 514 | 1 472 |
| Cabai Rawit/ <i>Chili/Cayenne Pepper</i> | 1 916 | 2 047 | 1 715 | 2 599 |
| Jamur Tiram ¹ / <i>Mushrooms</i> ¹ | ... | ... | - | 0 |
| Jamur Merang ¹ / <i>Mushrooms</i> ¹ | ... | ... | - | - |
| Jamur Lainnya ¹ / <i>Mushrooms</i> ¹ | ... | ... | - | - |
| Kacang Merah/ <i>Red Beans</i> | ... | ... | ... | ... |
| Kacang Panjang/ <i>Long Beans</i> | 2 477 | 2 014 | 1 208 | 2 793 |
| Kangkung/ <i>Water Spinach</i> | 1 145 | 789 | 2 025 | 3 801 |
| Kembang Kol/ <i>Cauliflower</i> | - | - | - | - |
| Kentang/ <i>Potato</i> | - | - | - | - |

Lanjutan Tabel/*Continued Table 5.1.3*

| Jenis Tanaman/Kind of Plants | 2019 | 2020 | 2021 | 2022* |
|----------------------------------------------|-------------|-------------|-------------|--------------|
| (1) | (2) | (3) | (4) | (5) |
| Ketimun/ <i>Cucumber</i> | 5 890 | 4 620 | 3 793 | 5 886 |
| Kubis/ <i>Cabbage</i> | - | - | - | - |
| Labu Siam/ <i>Chayote</i> | - | - | - | 31 |
| Lobak/ <i>Radish</i> | ... | ... | ... | ... |
| Petsai/ <i>Chinese Cabbage/Mustard Green</i> | 1 214 | 870 | 777 | 2 793 |
| Terung/ <i>Eggplant</i> | 1 347 | 791 | 589 | 3 054 |
| Tomat/ <i>Tomato</i> | 198 | 312 | 261 | 852 |
| Wortel/ <i>Carrot</i> | - | - | - | - |
| Buah-buahan/Fruits: | | | | |
| Blewah/ <i>Blewah</i> | ... | ... | ... | ... |
| Melon/ <i>Melon</i> | - | - | 104 | 35 |
| Semangka/ <i>Watermelon</i> | 325 | 340 | 231 | 396 |

Sumber/*Source*: BPS, Statistik Pertanian Hortikultura SPH-SBS/BPS-*Statistics Indonesia, Agricultural Statistic for Horticulture SPH-SBS*

Tabel
Table 5.1.5

Luas Panen Tanaman Biofarmaka Menurut Kecamatan dan Jenis Tanaman di Kabupaten Belitung (m²), 2021 dan 2022
Harvested Area of Medicinal Plants by Subdistrict and Kind of Plant in Belitung Regency (m²), 2021 and 2022

| Kecamatan Subdistrict | Jahe Ginger | | Laos/Lengkuas Galanga | | Kencur East Indian Galangal | |
|--------------------------|----------------|-------------------|--------------------------|-------------------|--------------------------------|-------------------|
| | 2021 | 2022 ^x | 2021 | 2022 ^x | 2021 | 2022 ^x |
| (1) | (2) | (3) | (4) | (5) | (6) | (7) |
| Membalong | 1 010 | 7 650 | 5 260 | 16 600 | 700 | 3 400 |
| Tanjungpandan | 25 | 20 | 35 | 55 | 30 | 25 |
| Badau | 5 | 5 | 21 | 35 | 3 | 5 |
| Sijuk | 8 020 | 120 | 250 | 400 | 250 | 250 |
| Selat Nasik | 494 | 600 | 810 | 1 000 | 494 | 330 |
| Belitung | 9 554 | 8 395 | 6 376 | 18 090 | 1 477 | 4 010 |

Lanjutan Tabel/*Continued Table* 5.1.5

| Kecamatan Subdistrict | Kunyit Turmeric | | Jeruk Nipis Lime | | Serai Lemongrass | |
|--------------------------|--------------------|-------------------|---------------------|-------------------|---------------------|-------------------|
| | 2021 | 2022 ^x | 2021 | 2022 ^x | 2021 | 2022 ^x |
| (1) | (8) | (9) | (10) | (11) | (12) | (13) |
| Membalong | 600 | 793 | - | - | - | 375 |
| Tanjunpandan | 35 | 50 | - | - | 15 | 40 |
| Badau | 4 | 9 | 1 | 1 | 3 | 4 |
| Sijuk | 1 400 | 400 | 5 | 5 | 40 | 80 |
| Selat Nasik | 460 | 600 | 230 | 115 | 660 | 620 |
| Belitung | 2 499 | 1 852 | 236 | 121 | 718 | 1 119 |

Catatan/*Note*: ^xAngka sementara

Sumber/*Source*: BPS, Statistik Pertanian Hortikultura SPH-TBF/BPS-Statistics Indonesia, *Agricultural Statistic for Horticulture SPH-TBF*

Tabel 5.1.6 **Produksi Tanaman Biofarmaka Menurut Kecamatan dan Jenis Tanaman di Kabupaten Belitung (kg), 2021 dan 2022**
Table 5.1.6 **Production of Medicinal Plants by Subdistrict and Kind of Plant in Belitung Regency (kg), 2021 and 2022**

| Kecamatan Subdistrict | Jahe Ginger | | Laos/Lengkuas Galanga | | Kencur East Indian Galangal | |
|--------------------------|----------------|-------------------|--------------------------|-------------------|--------------------------------|-------------------|
| | 2021 | 2022 ^x | 2021 | 2022 ^x | 2021 | 2022 ^x |
| (1) | (2) | (3) | (4) | (5) | (6) | (7) |
| Membalong | 290 | 2 980 | 2 000 | 9 950 | 610 | 2 850 |
| Tanjungpandan | 125 | 100 | 180 | 255 | 80 | 50 |
| Badau | 25 | 25 | 65 | 155 | 12 | 21 |
| Sijuk | 5 030 | 120 | 500 | 400 | 500 | 200 |
| Selat Nasik | 339 | 275 | 487 | 690 | 347 | 464 |
| Belitung | 5 809 | 3 500 | 3 232 | 11 450 | 1 549 | 3 585 |

Lanjutan Tabel/*Continued Table 5.1.6*

| Kecamatan Subdistrict | Kunyit <i>Turmeric</i> | | Jeruk Nipis <i>Lime</i> | | Serai <i>Lemongrass</i> | |
|--------------------------|---------------------------|-------------------|----------------------------|-------------------|----------------------------|-------------------|
| | 2021 | 2022 ^x | 2021 | 2022 ^x | 2021 | 2022 ^x |
| (1) | (8) | (9) | (10) | (11) | (12) | (13) |
| Membalong | 345 | 678 | - | - | - | 1 138 |
| Tanjungpandan | 140 | 150 | - | - | 71 | 191 |
| Badau | 20 | 41 | 12 | 40 | 13 | 20 |
| Sijuk | 1 600 | 400 | 80 | 60 | 225 | 466 |
| Selat Nasik | 299 | 445 | 1 800 | 1 006 | 2 968 | 2 388 |
| Belitung | 2 404 | 1 714 | 1 892 | 1 106 | 3 277 | 4 203 |

Catatan/Note: ...

Sumber/Source: BPS, Statistik Pertanian Hortikultura SPH-TBF/BPS-Statistics Indonesia, Agricultural Statistic for Horticulture SPH-TBF

Tabel
Table 5.1.7

Luas Panen Tanaman Biofarmaka Menurut Jenis Tanaman di Kabupaten Belitung (m²), 2019–2022
Harvested Area of Medicinal Plants by Kind of Plant in Belitung Regency (m²), 2019–2022

| Jenis Tanaman Kind of Plants | 2019 | 2020 | 2021 | 2022 ^x |
|---------------------------------------------------------------------|-------|-------|-------|-------------------|
| (1) | (2) | (3) | (4) | (5) |
| Jeruk Nipis ¹ | ... | ... | 236 | 121 |
| Mahkota Dewa ¹ / <i>Phaleria Macrocarpa</i> ¹ | - | - | - | - |
| Serai | ... | ... | 718 | 1 119 |
| Jahe/ <i>Ginger</i> | 3 269 | 1 334 | 9 554 | 8 395 |
| Kapulaga/ <i>Java Cardamon</i> | - | - | - | - |
| Kencur/ <i>East Indian Galangal</i> | 1 781 | 625 | 1 477 | 4 010 |
| Kunyit/ <i>Turmeric</i> | 3 202 | 1 080 | 2 499 | 1 852 |
| Laos/Lengkuas/ <i>Galanga</i> | 4 181 | 3 181 | 6 376 | 18 090 |
| Lempuyang/ <i>Zingiber Aromaticum</i> | - | - | - | - |
| Lidah Buaya/ <i>Aloevera</i> | - | - | - | - |
| Mengkudu ¹ / <i>Indian Mulberry</i> ¹ | - | - | - | - |
| Temuireng/ <i>Black Turmeric</i> | - | - | - | - |
| Temukunci/ <i>Chinese Keys</i> | - | - | - | - |
| Temulawak/ <i>Java Turmeric</i> | - | - | - | - |
| Sambiloto/ <i>King of Bitter</i> | - | - | 2 | 600 |

Catatan/Note: ¹ Satuan luas panen dalam pohon/The unit of harvested area are tree

Sumber/Source: BPS, Statistik Pertanian Hortikultura SPH-TBF/BPS-Statistics Indonesia, Agricultural Statistic for Horticulture SPH-TBF

Tabel 5.1.8 **Produksi Tanaman Biofarmaka Menurut Jenis Tanaman di Kabupaten Belitung (kg), 2019–2022**
Production of Medicinal Plants by Kind of Plant in Belitung Regency (kg), 2019–2022

| Jenis Tanaman Kind of Plants | 2019 | 2020 | 2021 | 2022 ^x |
|------------------------------------------|-------|-------|-------|-------------------|
| (1) | (2) | (3) | (4) | (5) |
| Jeruk Nipis | ... | ... | 1 892 | 1 106 |
| Mahkota Dewa/ <i>Phaleria Macrocarpa</i> | - | - | - | - |
| Serai | ... | ... | 3 277 | 4 203 |
| Jahe/ <i>Ginger</i> | 1 174 | 654 | 5 809 | 3 500 |
| Kapulaga/ <i>Java Cardamon</i> | - | - | - | - |
| Kencur/ <i>East Indian Galangal</i> | 1 322 | 724 | 1 549 | 3 585 |
| Kunyit/ <i>Turmeric</i> | 2 139 | 1 166 | 2 404 | 1 714 |
| Laos/ <i>Lengkuas/Galanga</i> | 2 403 | 1 917 | 3 232 | 11 450 |
| Lempuyang/ <i>Zingiber Aromaticum</i> | - | - | - | - |
| Lidah Buaya/ <i>Aloevera</i> | - | - | - | - |
| Mengkudu/ <i>Indian Mulberry</i> | - | - | - | - |
| Temuireng/ <i>Black Turmeric</i> | - | - | - | - |
| Temukunci/ <i>Chinese Keys</i> | - | - | - | - |
| Temulawak/ <i>Java Turmeric</i> | - | - | - | - |
| Sambiloto/ <i>King of Bitter</i> | - | - | 2 | 188 |

Sumber/Source: BPS, Statistik Pertanian Hortikultura SPH-TBF/BPS-Statistics Indonesia, Agricultural Statistic for Horticulture SPH-TBF

Tabel 5.1.9 **Luas Panen Tanaman Hias Menurut Kecamatan dan Jenis Tanaman di Kabupaten Belitung (m²), 2021 dan 2022^x**
Table 5.1.9 **Harvested Area of Ornamental Plants by Subdistrict and Kind of Plant in Belitung Regency (m²), 2021 and 2022^x**

| Kecamatan Subdistrict | Angrek Pot/Orchid | |
|--------------------------|-------------------|-------------------|
| | 2021 | 2022 ^x |
| (1) | (2) | (3) |
| Membalong | - | - |
| Tanjungpandan | 20 | 220 |
| Badau | - | - |
| Sijuk | - | - |
| Selat Nasik | - | - |
| Belitung | 20 | 220 |

Sumber/Source: BPS, Statistik Pertanian Hortikultura SPH-TH/BPS-Statistics Indonesia, Agricultural Statistik for Horticulture SPH-TH

Tabel
Table 5.1.10**Produksi Tanaman Hias Menurut Kecamatan dan Jenis Tanaman di Kabupaten Belitung (tangkai), 2021 dan 2022***
*Production of Ornamental Plants by Subdistrict and Kind of Plant in Belitung Regency (stalks), 2021 and 2022**

| Kecamatan Subdistrict | Angrek Pot/ <i>Orchid</i> | |
|--------------------------|---------------------------|--------------|
| | 2021 | 2022* |
| (1) | (2) | (3) |
| Membalong | - | - |
| Tanjungpandan | 150 | 1 520 |
| Badau | - | - |
| Sijuk | - | - |
| Selat Nasik | - | - |
| Belitung | 150 | 1 520 |

Sumber/Source: BPS, Statistik Pertanian Hortikultura SPH-TH/BPS-Statistics Indonesia, Agricultural Statistik for Horticulture SPH-TH

Tabel 5.1.11 Luas Panen Tanaman Hias Menurut Jenis Tanaman di Kabupaten Belitung (m²), 2019–2022
Table 5.1.11 Harvested Area of Ornamental Plants by Kind of Plant in Belitung Regency (m²), 2019–2022

| Jenis Tanaman Kind of Plants | 2019 | 2020 | 2021 | 2022* |
|--------------------------------------|------|------|------|-------|
| (1) | (2) | (3) | (4) | (5) |
| Aglaonema | - | - | - | - |
| Anggrek Pot/Orchid | - | - | - | - |
| Anggrek Potong/Orchid | ... | ... | 20 | 220 |
| Anthurium Bunga/Flamingo Lily Flower | - | - | - | - |
| Bromelia | - | - | - | - |
| Bugenvil | - | - | - | - |
| Cordyline | - | - | - | - |
| Dracaena/Dracaena | - | - | - | - |
| Gerbera (Herbras) | - | - | - | - |
| Heliconia (Pisang-Pisangan) | - | - | - | - |
| Ixora (Soka) | - | - | - | - |
| Krisan/Chrysantemum | - | - | - | - |
| Mawar/Rose | - | - | - | - |
| Melati/Jasmine | - | - | - | - |
| Pakis/Leather Leaf Fern | - | - | - | - |
| Palem/Palm | - | - | - | - |
| Phylodendron/Phylodendron | - | - | - | - |
| Puring | - | - | - | - |
| Sansevieria (Pedang-Pedangan) | - | - | - | - |
| Sedap Malam/Tuberose | - | - | - | - |

Catatan/Note: ...

Sumber/Source: BPS, Statistik Pertanian Hortikultura SPH-TH/BPS-Statistics Indonesia, Agricultural Statistik for Horticulture SPH-TH

Tabel
Table 5.1.12**Produksi Tanaman Hias Menurut Jenis Tanaman di
Kabupaten Belitung (tangkai), 2019–2022**
**Production of Ornamental Plants by Kind of Plant n Belitung
Regency (stalks), 2019–2022**

| Jenis Tanaman <i>Kind of Plants</i> | 2019 | 2020 | 2021 | 2022 ^a |
|-------------------------------------------------------------------------|------|------|------|-------------------|
| (1) | (2) | (3) | (4) | (5) |
| Aglaonema ¹ | - | - | - | - |
| Anggrek Pot ¹ / <i>Orchid</i> ¹ | - | - | - | - |
| Anggrek Potong/ <i>Orchid</i> | ... | ... | 150 | 1 520 |
| Anthurium Bunga ¹ / <i>Flamingo Lily Flower</i> ¹ | - | - | - | - |
| Bromelia ¹ | - | - | - | - |
| Bugenvil ¹ | - | - | - | - |
| Cordyline ¹ | - | - | - | - |
| Dracaena ¹ / <i>Dracaena</i> ¹ | - | - | - | - |
| Gerbera (<i>Herbras</i>) | - | - | - | - |
| Heliconia (Pisang-Pisangan) ¹ | - | - | - | - |
| <i>Ixora (Soka)</i> ¹ | - | - | - | - |
| Krisan/ <i>Chrysantemum</i> | - | - | - | - |
| Mawar/Rose | - | - | - | - |
| Melati ² / <i>Jasmine</i> ² | - | - | - | - |
| Pakis ² / <i>Leather Leaf Fern</i> ² | - | - | - | - |
| Palem ¹ / <i>Palm</i> ¹ | - | - | - | - |
| Phylodendron ¹ / <i>Phylodendron</i> ¹ | - | - | - | - |
| Puring ¹ | - | - | - | - |
| Sansevieria (Pedang-Pedangan) ¹ | - | - | - | - |
| Sedap Malam/ <i>Tuberose</i> | - | - | - | - |

Catatan/Note: ¹ Satuan produksi dalam pohon/*The unit of production are tree*² Satuan produksi dalam kg/*The unit of production are kg*Sumber/Source: BPS, Statistik Pertanian Hortikultura SPH-TH/BPS-Statistics Indonesia, *Agricultural Statistik for Horticulture SPH-TH*

Tabel 5.1.13 **Produksi Buah-buahan Menurut Kecamatan dan Jenis Tanaman di Kabupaten Belitung (kuintal), 2021 dan 2022^x**
Table 5.1.13 **Production of Fruits by Subdistrict and Kind of Plant in Belitung Regency (kuintal), 2021 and 2022^x**

| Kecamatan Subdistrict | Alpukat/Avocado | | Belimbing/Star Fruit | |
|--------------------------|-----------------|-------------------|----------------------|-------------------|
| | 2021 | 2022 ^x | 2021 | 2022 ^x |
| (1) | (2) | (3) | (4) | (5) |
| Membalong | 9 | 7 | - | - |
| Tanjungpandan | 20 | 12 | 9 | 9 |
| Badau | 5 | 10 | 4 | 4 |
| Sijuk | 181 | 228 | 10 | 7 |
| Selat Nasik | 43 | 17 | 4 | 2 |
| Belitung | 258 | 274 | 26 | 22 |

Lanjutan Tabel/*Continued Table* 5.1.13

| Kecamatan <i>Subdistrict</i> | Duku/Langsat/Kokosan/Duku | | Durian/Durian | |
|---------------------------------|---------------------------|-------------------|---------------|-------------------|
| | 2021 | 2022 ^x | 2021 | 2022 ^x |
| (1) | (6) | (7) | (8) | (9) |
| Membalong | 194 | 27 | 965 | 345 |
| Tanjungpandan | 41 | 3 | 42 | 5 |
| Badau | 17 | - | 37 | 42 |
| Sijuk | 456 | 189 | 850 | 184 |
| Selat Nasik | 15 | 7 | 781 | 43 |
| Belitung | 723 | 226 | 2 675 | 619 |

Lanjutan Tabel/*Continued Table* 5.1.13

| Kecamatan Subdistrict | Jambu Air/ Water Apple | | Jambu Biji/ Guava | |
|--------------------------|------------------------|------------|-------------------|------------|
| | 2021 | 2022* | 2021 | 2022* |
| (1) | (10) | (11) | (12) | (13) |
| Membalong | - | 7 | - | 32 |
| Tanjungpandan | 5 | 39 | 36 | 31 |
| Badau | 107 | 31 | 42 | 16 |
| Sijuk | 280 | 383 | 318 | 297 |
| Selat Nasik | 15 | 10 | 21 | 9 |
| Belitung | 407 | 470 | 417 | 385 |

Lanjutan Tabel/*Continued Table* 5.1.13

| Kecamatan <i>Subdistrict</i> | Manggis/ <i>Mangosteen</i> | | Melinjo/ <i>Gnetum/Melinjo</i> | |
|---------------------------------|----------------------------|--------------|--------------------------------|------------|
| | 2021 | 2022* | 2021 | 2022* |
| (1) | (22) | (23) | (24) | (25) |
| Membalong | 707 | 21 | 174 | 5 |
| Tanjungpandan | - | 5 | - | - |
| Badau | 15 | 18 | 25 | 13 |
| Sijuk | 1 300 | 1 035 | 436 | 696 |
| Selat Nasik | - | - | 38 | 16 |
| Belitung | 2 022 | 1 079 | 673 | 730 |

Lanjutan Tabel/*Continued Table* 5.1.13

| Kecamatan Subdistrict | Jeruk Siam/Kepron/ Orange/ Tangerine | | Mangga/ Mango | |
|--------------------------|-----------------------------------------|------------|---------------|--------------|
| | 2021 | 2022* | 2021 | 2022* |
| (1) | (18) | (19) | (20) | (21) |
| Membalong | 98 | 67 | 1 050 | 378 |
| Tanjungpandan | 22 | 6 | 26 | 8 |
| Badau | 13 | 8 | 20 | 11 |
| Sijuk | 323 | 163 | 650 | 693 |
| Selat Nasik | 32 | 15 | 363 | 91 |
| Belitung | 488 | 259 | 2 109 | 1 181 |

Lanjutan Tabel/*Continued Table* 5.1.13

| Kecamatan Subdistrict | Manggis/ <i>Mangosteen</i> | | Melinjo/ <i>Gnetum/Melinjo</i> | |
|--------------------------|----------------------------|--------------|--------------------------------|------------|
| | 2021 | 2022* | 2021 | 2022* |
| (1) | (22) | (23) | (24) | (25) |
| Membalong | 707 | 21 | 174 | 5 |
| Tanjungpandan | - | 5 | - | - |
| Badau | 15 | 18 | 25 | 13 |
| Sijuk | 1 300 | 1 035 | 436 | 696 |
| Selat Nasik | - | - | 38 | 16 |
| Belitung | 2 022 | 1 079 | 673 | 730 |

Lanjutan Tabel/Continued Table 5.1.13

| Kecamatan Subdistrict | Nangka/Cempedak/ Jackfruit | | Pepaya/ Papaya | |
|--------------------------|----------------------------|------------|----------------|------------|
| | 2021 | 2022* | 2021 | 2022* |
| (1) | (26) | (27) | (28) | (29) |
| Membalong | 56 | 16 | 64 | 62 |
| Tanjungpandan | 155 | 30 | 100 | 104 |
| Badau | 22 | 31 | 165 | 94 |
| Sijuk | 619 | 325 | 100 | 102 |
| Selat Nasik | 18 | - | 32 | 15 |
| Belitung | 870 | 402 | 461 | 377 |

Lanjutan Tabel/*Continued Table* 5.1.13

| Kecamatan Subdistrict | Nenas/ <i>Pineapple</i> | | Petai/ <i>Twisted Cluster Bean</i> | |
|--------------------------|-------------------------|--------------|------------------------------------|------------|
| | 2021 | 2022* | 2021 | 2022* |
| (1) | (30) | (31) | (32) | (33) |
| Membalong | 198 | 135 | 31 | 2 |
| Tanjungpandan | 362 | 643 | 13 | 3 |
| Badau | 7 255 | 3 097 | 13 | 77 |
| Sijuk | 190 | 51 | 240 | 581 |
| Selat Nasik | 70 | 116 | 48 | 32 |
| Belitung | 8 075 | 4 042 | 345 | 695 |

Lanjutan Tabel/*Continued Table* 5.1.13

| Kecamatan Subdistrict | Pisang/ <i>Banana</i> | | Rambutan/ <i>Rambutan</i> | |
|--------------------------|-----------------------|--------------|---------------------------|------------|
| | 2021 | 2022* | 2021 | 2022* |
| (1) | (34) | (35) | (36) | (37) |
| Membalong | 105 | 443 | 420 | 9 |
| Tanjungpandan | 119 | 95 | - | 38 |
| Badau | 589 | 272 | 27 | - |
| Sijuk | 407 | 244 | 350 | 844 |
| Selat Nasik | 119 | 72 | 25 | 16 |
| Belitung | 1 339 | 1 126 | 822 | 907 |

Lanjutan Tabel/*Continued Table* 5.1.13

| Kecamatan Subdistrict | Salak/Snakefruit | | Sawo/Sapodilla/Sawo | |
|--------------------------|------------------|------------|---------------------|------------|
| | 2021 | 2022* | 2021 | 2022* |
| (1) | (38) | (39) | (40) | (41) |
| Membalong | 257 | 95 | 12 | 53 |
| Tanjungpandan | 52 | 27 | 4 | 4 |
| Badau | 37 | 23 | 35 | 14 |
| Sijuk | 1 423 | 441 | 704 | 600 |
| Selat Nasik | 10 | 10 | 32 | 23 |
| Belitung | 1 779 | 596 | 787 | 694 |

Lanjutan Tabel/Continued Table 5.1.13

| Kecamatan Subdistrict | Sirsak/ Soursop | | Sukun/ Breadfruit | |
|--------------------------|-----------------|-----------|-------------------|------------|
| | 2021 | 2022* | 2021 | 2022* |
| (1) | (42) | (43) | (44) | (45) |
| Membalong | 11 | 7 | 16 | 13 |
| Tanjungpandan | 7 | 2 | 19 | 7 |
| Badau | 8 | 2 | 5 | 8 |
| Sijuk | 50 | 39 | 580 | 580 |
| Selat Nasik | 17 | 9 | 29 | 19 |
| Belitung | 93 | 59 | 649 | 627 |

Sumber/Source: BPS, Statistik Pertanian Hortikultura SPH-BST/BPS-Statistics Indonesia, Agricultural Statistic for Horticulture SPH-BST

Tabel
Table 5.1.14**Produksi Buah-Buahan dan Sayuran Tahunan Menurut Jenis Tanaman di Kabupaten Belitung (kuintal), 2019–2022**
Production of Annual Fruits and Vegetables by Kind of Plant in Belitung Regency (quintal), 2019–2022

| Jenis Tanaman/Kind of Plants | 2019 | 2020 | 2021 | 2022 ^x |
|------------------------------------|-------|--------|-------|-------------------|
| (1) | (2) | (3) | (4) | (5) |
| Buah–Buahan/Fruits: | | | | |
| Alpukat/Avocado | 97 | 122 | 258 | 274 |
| Belimbing/Star Fruit | 32 | 98 | 26 | 22 |
| Duku/Langsat/Kokosan/Duku | 1 180 | 1 317 | 723 | 226 |
| Durian/Durian | 8 758 | 8 735 | 2 675 | 619 |
| Jambu Air/Water Apple | 225 | 685 | 407 | 470 |
| Jambu Biji/Guava | 265 | 1 042 | 417 | 385 |
| Jeruk Besar/Pomelo | 70 | 128 | 64 | 132 |
| Jeruk Siam/Keprok/Orange/Tangerine | 363 | 1 391 | 488 | 259 |
| Mangga/Mango | 6 649 | 1 891 | 2 109 | 1 181 |
| Manggis/Mangosteen | 3 104 | 11 310 | 2 022 | 1 079 |
| Nangka/Cempedak/Jackfruit | 1 554 | 1 105 | 870 | 402 |
| Nenas/Pineapple | 1 567 | 17 246 | 8 075 | 4 042 |
| Pepaya/Papaya | 201 | 432 | 461 | 377 |
| Pisang/Banana | 2 242 | 4 798 | 1 339 | 1 126 |
| Rambutan/Rambutan | 5 872 | 3 616 | 822 | 907 |
| Salak/Snakefruit | 374 | 1 314 | 1 779 | 596 |
| Sawo/Sapodilla/Sawo | 269 | 646 | 787 | 694 |

Lanjutan Tabel/Continued Table 5.1.14

| Jenis Tanaman/Kind of Plants | 2019 | 2020 | 2021 | 2022 ^x |
|-----------------------------------------|-------|-------|------|-------------------|
| (1) | (2) | (3) | (4) | (5) |
| Sirsak/ <i>Soursop</i> | 95 | 448 | 93 | 59 |
| Sukun/ <i>Breadfruit</i> | 560 | 1 067 | 649 | 627 |
| Buah Naga/ <i>Hylocereus polyrhizus</i> | ... | ... | 943 | 1 636 |
| Jeruk Lemon/ <i>Lemon</i> | ... | ... | 21 | 23 |
| Lengkeng/ <i>Dimocarpus longan</i> | ... | ... | 138 | 121 |
| Sayuran/Vegetables: | | | | |
| Melinjo/ <i>Gnetum/Melinjo</i> | 576 | 781 | 673 | 730 |
| Petai/ <i>Twisted Cluster Bean</i> | 2 161 | 309 | 345 | 309 |
| Jengkol/ <i>Jengkol</i> | 785 | 123 | 447 | 304 |

Sumber/Source: BPS, Statistik Pertanian Hortikultura SPH-BST/BPS-Statistics Indonesia, Agricultural Statistic for Horticulture SPH-BST

5.2 PERKEBUNAN ESTATE CROPS

Tabel 5.2.1 Luas Areal Tanaman Perkebunan Menurut Kecamatan dan Jenis Tanaman di Kabupaten Belitung (ha), 2021 dan 2022
Planted Area of Estate Crops by Subdistrict and Type of Crops in Belitung Regency (ha), 2021 and 2022

| Kecamatan Subdistrict | Kelapa Sawit/Oil Palm | | Kelapa/Coconut | |
|--------------------------|-----------------------|-------------------|-----------------|-------------------|
| | 2021 | 2022 ^x | 2021 | 2022 ^x |
| (1) | (2) | (3) | (4) | (5) |
| Membalong | 2 945,20 | 3 725,20 | 227,80 | 221,80 |
| Tanjungpandan | 802,00 | 807,00 | 322,50 | 323,30 |
| Badau | 893,50 | 958,50 | 383,40 | 383,40 |
| Sijuk | 1 295,50 | 1 312,50 | 553,00 | 553,00 |
| Selat Nasik | - | - | 115,25 | 118,25 |
| Belitung | 5 936,20 | 6 803,20 | 1 601,95 | 1 599,75 |

Lanjutan Tabel/Continued Table 5.2.1

| Kecamatan Subdistrict | Karet/Rubber | | Lada/Pepper | |
|--------------------------|-----------------|-------------------|-----------------|-------------------|
| | 2021 | 2022 ^x | 2021 | 2022 ^x |
| (1) | (6) | (7) | (8) | (9) |
| Membalong | 1 340,00 | 1 252,00 | 7 210,00 | 6 749,00 |
| Tanjungpandan | 268,50 | 266,50 | 261,00 | 257,50 |
| Badau | 618,20 | 583,20 | 836,50 | 831,50 |
| Sijuk | 714,50 | 714,50 | 710,00 | 705,00 |
| Selat Nasik | 755,00 | 751,00 | 269,99 | 314,99 |
| Belitung | 3 696,20 | 3 567,20 | 9 287,49 | 8 857,99 |

Lanjutan Tabel/*Continued Table* 5.2.1

| Kecamatan Subdistrict | Kopi/Coffee | | Kakao/Cocoa | |
|--------------------------|-------------|-------------------|-------------|-------------------|
| | 2021 | 2022 ^x | 2021 | 2022 ^x |
| (1) | (10) | (11) | (12) | (13) |
| Membalong | 1,50 | 2,20 | - | - |
| Tanjungpandan | 3,00 | 5,40 | - | - |
| Badau | - | - | - | - |
| Sijuk | 3,50 | 11,50 | - | - |
| Selat Nasik | 0,60 | 0,90 | - | - |
| Belitung | 8,60 | 18,00 | 0,00 | 0,00 |

Lanjutan Tabel/*Continued Table 5.2.1*

| Kecamatan Subdistrict | Aren | |
|--------------------------|---------------|-------------------|
| | 2021 | 2022 ^x |
| (1) | (14) | (15) |
| Membalong | 332,03 | 331,50 |
| Tanjungpandan | 4,00 | 3,30 |
| Badau | 2,16 | 2,16 |
| Sijuk | 1,50 | 1,50 |
| Selat Nasik | 4,60 | 4,60 |
| Belitung | 344,29 | 343,06 |

Sumber/*Source*: Dinas Ketahanan Pangan dan Pertanian Kabupaten Belitung/ *Department of Food Security and Agriculture of Belitung Regency*

Tabel
Table 5.2.2

**Produksi Perkebunan Menurut Kecamatan dan Jenis
Tanaman di Kabupaten Belitung (ton), 2021 dan 2022**
*Production of Estates by Subdistrict and Type of Crops in
Belitung Regency (ton), 2021 and 2022*

| Kecamatan Subdistrict | Kelapa Sawit/Oil Palm | | Kelapa/Coconut | |
|--------------------------|-----------------------|-------------------|----------------|-------------------|
| | 2021 | 2022 ^x | 2021 | 2022 ^x |
| (1) | (2) | (3) | (4) | (5) |
| Membalong | 2 217,70 | 4 882,17 | 336,00 | 305,66 |
| Tanjungpandan | 1 689,60 | 1 689,60 | 69,00 | 72,16 |
| Badau | 1 046,37 | 1 204,78 | 213,20 | 173,84 |
| Sijuk | 3 482,55 | 3 487,05 | 327,58 | 328,55 |
| Selat Nasik | - | - | 50,80 | 49,29 |
| Belitung | 8 436,22 | 11 263,60 | 996,58 | 929,50 |

Lanjutan Tabel/Continued Table 5.2.2

| Kecamatan Subdistrict | Karet/Rubber | | Lada/Pepper | |
|--------------------------|-----------------|-------------------|-----------------|-------------------|
| | 2021 | 2022 ^x | 2021 | 2022 ^x |
| (1) | (6) | (7) | (8) | (9) |
| Membalong | 780,00 | 1 124,64 | 4 743,70 | 4 657,80 |
| Tanjungpandan | 109,47 | 94,38 | 198,65 | 135,63 |
| Badau | 195,60 | 162,75 | 553,57 | 478,80 |
| Sijuk | 995,00 | 974,85 | 398,15 | 301,06 |
| Selat Nasik | 315,46 | 307,02 | 190,74 | 148,19 |
| Belitung | 2 395,53 | 2 663,64 | 6 084,81 | 5 721,48 |

Lanjutan Tabel/*Continued Table* 5.2.2

| Kecamatan Subdistrict | Kopi/Coffee | | Kakao/Cocoa | |
|--------------------------|-------------|-------------------|-------------|-------------------|
| | 2021 | 2022 ^x | 2021 | 2022 ^x |
| (1) | (10) | (11) | (12) | (13) |
| Membalong | - | - | - | - |
| Tanjungpandan | - | - | - | - |
| Badau | - | - | - | - |
| Sijuk | 1,80 | 1,18 | - | - |
| Selat Nasik | - | - | - | - |
| Belitung | 1,80 | 1,18 | 0,00 | 0,00 |

Lanjutan Tabel/*Continued Table* 5.2.2

| Kecamatan <i>Subdistrict</i> | Aren | |
|---------------------------------|-----------------|-------------------|
| | 2021 | 2022 ^x |
| (1) | (14) | (15) |
| Membalong | 1 469,10 | 922,50 |
| Tanjungpandan | - | - |
| Badau | 2,54 | 2,58 |
| Sijuk | 0,36 | - |
| Selat Nasik | - | - |
| Belitung | 1 472,00 | 925,08 |

Sumber/*Source*: Dinas Ketahanan Pangan dan Pertanian Kabupaten Belitung/ *Department of Food Security and Agriculture of Belitung Regency*

Tabel
Table 5.2.3

Luas Areal Tanaman Perkebunan Rakyat Menurut Jenis Tanaman di Kabupaten Belitung (ha), 2018–2022
Planted Area of Estate Crops by Type of Crops in Belitung Regency (ha), 2018–2022

| Jenis Tanaman Kind of Plants | 2018 | 2019 | 2020 | 2021 | 2022 ^x |
|---------------------------------|----------|----------|----------|----------|-------------------|
| (1) | (2) | (3) | (4) | (5) | (6) |
| Karet/Rubber | 3 834,20 | 3 798,70 | 4 261,20 | 3 696,20 | 3 567,20 |
| Kelapa/Coconut | 1 645,65 | 1 628,15 | 1 612,95 | 1 601,95 | 1 599,75 |
| Kelapa sawit/Oil palm | 5 533,50 | 5 677,00 | 5 758,70 | 5 936,20 | 6 803,20 |
| Kopi/Coffee | 12,00 | 10,50 | 9,00 | 8,60 | 18,00 |
| Kakao/Cocoa | 12,00 | 6,00 | 5,00 | 0,00 | 0,00 |
| Teh/Tea | - | - | - | - | - |
| Jambu mete/Cashew nut | - | - | - | - | - |
| Pala/Nutmeg | - | - | - | - | - |
| Lada/Pepper | 9 209,49 | 9 525,90 | 9 293,99 | 9 287,49 | 8 857,99 |
| Aren/Aren | 351,56 | 346,76 | 346,09 | 344,29 | 343,06 |

Sumber/Source: Dinas Ketahanan Pangan dan Pertanian Kabupaten Belitung/ Department of Food Security and Agriculture of Belitung Regency

Tabel 5.2.4 **Produksi Perkebunan Rakyat Menurut Jenis Tanaman di Kabupaten Belitung (ton), 2018–2022**
Production of Estates by Type of Crops in Belitung Regency (ton), 2018–2022

| Jenis Tanaman Kind of Plants | 2018 | 2019 | 2020 | 2021 | 2022 ^x |
|---------------------------------|----------|----------|----------|----------|-------------------|
| (1) | (2) | (3) | (4) | (5) | (6) |
| Karet/Rubber | 1 387,46 | 2 468,30 | 2 354,40 | 2 395,53 | 2 663,64 |
| Kelapa/Coconut | 385,83 | 999,80 | 999,30 | 996,58 | 929,50 |
| Kelapa sawit/Oil palm | 4 699,10 | 7 671,60 | 7 750,10 | 8 436,22 | 11 263,60 |
| Kopi/Coffee | 1,20 | 0,00 | 1,80 | 1,80 | 1,18 |
| Kakao/Cocoa | 2,20 | - | - | - | - |
| Teh/Tea | - | - | - | - | - |
| Jambu mete/Cashew nut | - | - | - | - | - |
| Pala/Nutmeg | - | - | - | - | - |
| Lada/Pepper | 5 347,90 | 4 930,41 | 6 294,04 | 6 084,81 | 5 721,48 |
| Aren/Aren | 682,17 | 1 336,05 | 1 444,30 | 1 472,00 | 925,08 |

Sumber/Source: Dinas Ketahanan Pangan dan Pertanian Kabupaten Belitung/ Department of Food Security and Agriculture of Belitung Regency

5.3 PADI DAN PALAWIJA PADDY AND PALAWIJA

Tabel 5.3.1 **Luas Lahan Padi dan Palawija menurut Kecamatan di Kabupaten Belitung (ha), 2021 dan 2022**
Planted Area of Paddy and Palawija by Subdistrict and Type of Crops in Belitung Regency (ha), 2021 dan 2022

| Kecamatan Subdistrict | Padi Sawah/Rice Paddy | | Padi Ladang/Fields Paddy | |
|--------------------------|-----------------------|---------------|--------------------------|-------------|
| | 2021 | 2022 | 2021 | 2022 |
| (1) | (2) | (3) | (4) | (5) |
| Membalong | 135,00 | 139,00 | 2,00 | 3,00 |
| Tanjungpandan | 63,00 | 36,00 | - | 1,00 |
| Badau | 27,00 | 29,00 | 3,00 | - |
| Sijuk | 4,00 | 6,00 | - | - |
| Selat Nasik | - | - | - | - |
| Belitung | 229,00 | 210,00 | 5,00 | 4,00 |

Lanjutan Tabel/*Continued Table 5.3.1*

| Kecamatan Subdistrict | Jagung/Corn | | Ubi Kayu/Cassava | |
|--------------------------|--------------|--------------|------------------|---------------|
| | 2021 | 2022 | 2021 | 2022 |
| (1) | (6) | (7) | (8) | (9) |
| Membalong | 4,50 | 26,30 | 4,00 | 67,80 |
| Tanjungpandan | 30,00 | 30,00 | 26,00 | 38,00 |
| Badau | 5,40 | 7,10 | 19,10 | 25,80 |
| Sijuk | 15,80 | 16,90 | 18,20 | 37,90 |
| Selat Nasik | - | - | 4,10 | 2,70 |
| Belitung | 55,70 | 80,30 | 71,40 | 172,20 |

Lanjutan Tabel/*Continued Table* 5.3.1

| Kecamatan Subdistrict | Ubi Jalar/ <i>Sweet Potato</i> | | Kacang Tanah/ <i>Peanuts</i> | |
|--------------------------|--------------------------------|--------------|------------------------------|--------------|
| | 2021 | 2022 | 2021 | 2022 |
| (1) | (6) | (7) | (8) | (9) |
| Membalong | 2,50 | 22,30 | 8,00 | 13,70 |
| Tanjungpandan | - | 0,50 | 22,50 | 24,00 |
| Badau | 0,40 | 3,10 | 2,30 | 3,60 |
| Sijuk | 10,50 | 4,00 | 11,00 | 10,00 |
| Selat Nasik | 0,80 | - | 1,20 | 0,90 |
| Belitung | 14,20 | 29,90 | 45,00 | 52,20 |

Sumber/*Source*: Dinas Ketahanan Pangan dan Pertanian Kabupaten Belitung/ *Department of Food Security and Agriculture of Belitung Regency*

Tabel
Table 5.3.2

Luas Panen Padi dan Palawija menurut Kecamatan di Kabupaten Belitung (ha), 2021 dan 2022
Harvest Area of Paddy and Palawija by Subdistrict and Type of Crops in Belitung Regency (ha), 2021 dan 2022

| Kecamatan Subdistrict | Padi Sawah/Rice Paddy | | Padi Ladang/Fields Paddy | |
|--------------------------|-----------------------|---------------|--------------------------|-------------|
| | 2021 | 2022 | 2021 | 2022 |
| (1) | (2) | (3) | (4) | (5) |
| Membalong | 335,00 | 140,00 | 6,00 | 4,00 |
| Tanjungpandan | 67,00 | 43,00 | - | - |
| Badau | 65,00 | 28,00 | 13,00 | 3,00 |
| Sijuk | 4,00 | 5,00 | - | - |
| Selat Nasik | - | - | - | - |
| Belitung | 471,00 | 216,00 | 19,00 | 7,00 |

Lanjutan Tabel/*Continued Table* 5.3.2

| Kecamatan <i>Subdistrict</i> | Jagung/ <i>Corn</i> | | Ubi Kayu/ <i>Cassava</i> | |
|---------------------------------|---------------------|--------------|--------------------------|---------------|
| | 2021 | 2022 | 2021 | 2022 |
| (1) | (6) | (7) | (8) | (9) |
| Membalong | 4,00 | 24,30 | 2,00 | 34,90 |
| Tanjungpandan | 27,00 | 26,00 | 32,00 | 33,00 |
| Badau | 6,40 | 6,20 | 20,30 | 22,50 |
| Sijuk | 15,00 | 17,00 | 18,10 | 37,00 |
| Selat Nasik | - | - | 6,10 | 2,30 |
| Belitung | 52,40 | 73,50 | 78,50 | 129,70 |

Lanjutan Tabel/*Continued Table 5.3.2*

| Kecamatan Subdistrict | Ubi Jalar/ <i>Sweet Potato</i> | | Kacang Tanah/ <i>Peanuts</i> | |
|--------------------------|--------------------------------|--------------|------------------------------|--------------|
| | 2021 | 2022 | 2021 | 2022 |
| (1) | (6) | (7) | (8) | (9) |
| Membalong | 3,00 | 19,50 | 8,00 | 19,70 |
| Tanjungpandan | - | 0,50 | 21,50 | 22,00 |
| Badau | 0,60 | 1,00 | 3,30 | 1,80 |
| Sijuk | 10,40 | 3,00 | 10,10 | 9,50 |
| Selat Nasik | 1,10 | 1,10 | 1,30 | 1,00 |
| Belitung | 15,10 | 25,10 | 44,20 | 54,00 |

Sumber/*Source*: Dinas Ketahanan Pangan dan Pertanian Kabupaten Belitung/ *Department of Food Security and Agriculture of Belitung Regency*

Tabel
Table 5.3.3**Produksi Padi dan Palawija menurut Kecamatan di
Kabupaten Belitung (ton), 2021 dan 2022**
*Production of Paddy and Palawija by Subdistrict and Type
of Crops in Belitung Regency (ton), 2021 dan 2022*

| Kecamatan Subdistrict | Padi Sawah/Rice Paddy | | Padi Ladang/Fields Paddy | |
|--------------------------|-----------------------|---------------|--------------------------|--------------|
| | 2021 | 2022 | 2021 | 2022 |
| (1) | (2) | (3) | (4) | (5) |
| Membalong | 1 107,36 | 459,87 | 7,98 | 10,00 |
| Tanjungpandan | 171,23 | 129,44 | - | - |
| Badau | 245,52 | 90,03 | 30,22 | 5,70 |
| Sijuk | 14,06 | 15,40 | - | - |
| Selat Nasik | - | - | - | - |
| Belitung | 1 538,17 | 694,74 | 38,20 | 15,70 |

Lanjutan Tabel/Continued Table 5.3.3

| Kecamatan Subdistrict | Jagung/Corn | | Ubi Kayu/Cassava | |
|--------------------------|---------------|---------------|------------------|-----------------|
| | 2021 | 2022 | 2021 | 2022 |
| (1) | (6) | (7) | (8) | (9) |
| Membalong | 43,75 | 212,63 | 27,00 | 489,55 |
| Tanjungpandan | 236,25 | 257,50 | 459,00 | 470,50 |
| Badau | 56,00 | 54,25 | 289,80 | 318,80 |
| Sijuk | 131,25 | 148,75 | 256,35 | 453,40 |
| Selat Nasik | - | - | 87,90 | 31,80 |
| Belitung | 467,25 | 673,13 | 1 120,05 | 1 764,05 |

Lanjutan Tabel/*Continued Table 5.3.3*

| Kecamatan Subdistrict | Ubi Jalar/ <i>Sweet Potato</i> | | Kacang Tanah/ <i>Peanuts</i> | |
|--------------------------|--------------------------------|--------------|------------------------------|--------------|
| | 2021 | 2022 | 2021 | 2022 |
| (1) | (6) | (7) | (8) | (9) |
| Membalong | 7,50 | 47,89 | 10,75 | 29,87 |
| Tanjungpandan | - | 1,25 | 32,88 | 31,90 |
| Badau | 2,35 | 2,54 | 4,95 | 2,74 |
| Sijuk | 31,50 | 7,40 | 15,15 | 15,00 |
| Selat Nasik | 2,75 | 0,25 | 2,00 | 1,54 |
| Belitung | 44,10 | 59,33 | 65,73 | 81,05 |

Sumber/*Source*: Dinas Ketahanan Pangan dan Pertanian Kabupaten Belitung/ *Department of Food Security and Agriculture of Belitung Regency*

**5.4 PETERNAKAN
LIVESTOCK**

Tabel 5.4.1 Populasi Ternak Besar Menurut Jenis Ternak dan Kecamatan di Kabupaten Belitung (ekor), 2021-2022
Livestock Population by Kinds of Livestock and Subdistrict in Belitung Regency (head), 2021-2022

| Kecamatan Subdistrict | Sapi/Cow | | Kerbau/Buffalo | | Kuda/Horse | |
|--------------------------|--------------|------------|----------------|----------|------------|----------|
| | 2021 | 2022 | 2021 | 2022 | 2021 | 2022 |
| (1) | (2) | (3) | (4) | (5) | (6) | (8) |
| Membalong | 649 | 583 | - | - | - | - |
| Tanjungpandan | 926 | 105 | - | - | 9 | 9 |
| Badau | 78 | 80 | - | - | - | - |
| Sijuk | 177 | 82 | - | - | - | - |
| Selat Nasik | - | - | - | - | - | - |
| Belitung | 1 830 | 850 | 0 | 0 | 9 | 9 |

Lanjutan Tabel/*Continued Table* 5.4.1

| Kecamatan Subdistrict | Kambing/Goat | | Domba/Sheep | | Babi/Pig | |
|--------------------------|--------------|------------|-------------|----------|--------------|--------------|
| | 2021 | 2022 | 2021 | 2022 | 2021 | 2022 |
| (1) | (9) | (10) | (11) | (12) | (13) | (14) |
| Membalong | - | - | - | - | - | - |
| Tanjungpandan | 2 759 | 462 | 31 | - | 158 | 254 |
| Badau | - | - | 15 | - | - | - |
| Sijuk | 78 | 291 | - | - | 901 | 894 |
| Selat Nasik | - | - | - | - | - | - |
| Belitung | 2 837 | 753 | 46 | 0 | 1 059 | 1 148 |

Sumber/*Source*: Dinas Ketahanan Pangan dan Pertanian Kabupaten Belitung/ *Department of Food Security and Agriculture of Belitung Regency*

Tabel 5.5.2 **Populasi Unggas Menurut Jenis Unggas dan Kecamatan di Kabupaten Belitung (ekor), 2021-2022**
Poultrys Population by Kinds of Poultrys and Subdistrict in Belitung Regency (head), 2021-2022

| Kecamatan Subdistrict | Ayam Kampung Kampung Chicken | | Ayam Petelur Laying Hens | |
|--------------------------|---------------------------------|----------------|-----------------------------|----------------|
| | 2021 | 2022 | 2021 | 2022 |
| (1) | (2) | (3) | (4) | (5) |
| Membalong | 2 090 | 1 079 | - | - |
| Tanjungpandan | 62 649 | 107 641 | 7 379 | 6 948 |
| Badau | 910 | 632 | - | - |
| Sijuk | 1 536 | 793 | 207 604 | 248 213 |
| Selat Nasik | 789 | 545 | - | - |
| Belitung | 67 974 | 110 690 | 214 983 | 255 161 |

Lanjutan Tabel/*Continued Table 5.4.2*

| Kecamatan Subdistrict | Ayam Pedaging Broilers | | Itik/Itik Manila Duck/Manila Duck | |
|--------------------------|---------------------------|------------------|--------------------------------------|--------------|
| | 2021 | 2022 | 2021 | 2022 |
| (1) | (6) | (7) | (8) | (9) |
| Membalong | - | - | 410 | 303 |
| Tanjungpandan | 2 765 875 | 1 989 937 | 2 440 | 903 |
| Badau | 815 561 | 709 496 | 9 | 176 |
| Sijuk | 906 202 | 972 581 | 3 | 503 |
| Selat Nasik | - | - | 3 | 121 |
| Belitung | 4 487 638 | 3 672 014 | 2 865 | 2 006 |

Sumber/*Source*: Dinas Ketahanan Pangan dan Pertanian Kabupaten Belitung/ *Department of Food Security and Agriculture of Belitung Regency*

Tabel
Table 5.4.3

Produksi Daging Ternak Besar Menurut Jenis Ternak dan Kecamatan di Kabupaten Belitung (kg), 2021-2022
Livestock Production by Kinds of Livestock and Subdistrict in Belitung Regency (kg), 2021-2022

| Kecamatan Subdistrict | Sapi/Cow | | Kerbau/ Buffalo | | Kuda/Horse | |
|--------------------------|----------------|----------------|-----------------|----------|------------|----------|
| | 2021 | 2022 | 2021 | 2022 | 2021 | 2022 |
| (1) | (2) | (3) | (4) | (5) | (6) | (8) |
| Membalong | 17 054 | 18 849 | - | - | - | - |
| Tanjungpandan | 370 662 | 381 920 | - | - | - | - |
| Badau | 13 464 | 12 566 | - | - | - | - |
| Sijuk | 16 157 | 17 952 | - | - | - | - |
| Selat Nasik | 1 122 | 1 346 | - | - | - | - |
| Belitung | 418 459 | 432 633 | 0 | 0 | 0 | 0 |

Lanjutan Tabel/*Continued Table* 5.4.3

| Kecamatan Subdistrict | Kambing/Goat | | Domba/Sheep | | Babi/Pig | |
|--------------------------|---------------|---------------|-------------|----------|---------------|---------------|
| | 2021 | 2022 | 2021 | 2022 | 2021 | 2022 |
| (1) | (9) | (10) | (11) | (12) | (13) | (14) |
| Membalong | 1 746 | 2 264 | - | - | - | - |
| Tanjungpandan | 56 394 | 41 023 | 127 | - | 46 973 | 42 018 |
| Badau | 1 594 | 1 417 | - | - | - | 5 052 |
| Sijuk | 2 694 | 4 402 | 64 | - | - | - |
| Selat Nasik | 481 | 367 | - | - | - | - |
| Belitung | 62 909 | 49 473 | 191 | 0 | 46 973 | 47 070 |

Sumber/*Source*: Dinas Ketahanan Pangan dan Pertanian Kabupaten Belitung/ *Department of Food Security and Agriculture of Belitung Regency*

Tabel 5.4.4 **Produksi Unggas Menurut Jenis Unggas dan Kecamatan di Kabupaten Belitung (kg), 2021-2022**
Poultrys Production by Kinds of Poultrys and Subdistrict in Belitung Regency (kg), 2021-2022

| Kecamatan Subdistrict | Ayam Kampung Kampung Chicken | | Ayam Petelur Laying Hens | |
|--------------------------|---------------------------------|----------------|-----------------------------|---------------|
| | 2021 | 2022 | 2021 | 2022 |
| (1) | (2) | (3) | (4) | (5) |
| Membalong | 3 600 | 2 373 | - | - |
| Tanjungpandan | 70 933 | 107 534 | 17 094 | - |
| Badau | 1 566 | 1 002 | - | - |
| Sijuk | 2 644 | 1 742 | 3 660 | 53 724 |
| Selat Nasik | 1 197 | 865 | - | - |
| Belitung | 79 940 | 113 516 | 20 754 | 53 724 |

Lanjutan Tabel/*Continued Table 5.4.4*

| Kecamatan Subdistrict | Ayam Pedaging Broilers | | Itik/Itik Manila Duck/Manila Duck | |
|--------------------------|---------------------------|------------------|--------------------------------------|--------------|
| | 2021 | 2022 | 2021 | 2022 |
| (1) | (6) | (7) | (8) | (9) |
| Membalong | - | - | 772 | 422 |
| Tanjungpandan | 4 163 884 | 2 991 841 | 7 885 | 5 067 |
| Badau | 1 504 677 | 1 355 026 | 108 | 227 |
| Sijuk | 1 671 872 | 1 782 223 | 6 | - |
| Selat Nasik | - | - | 1 | 56 |
| Belitung | 7 340 433 | 6 129 090 | 8 772 | 5 772 |

Sumber/*Source*: Dinas Ketahanan Pangan dan Pertanian Kabupaten Belitung/ *Department of Food Security and Agriculture of Belitung Regency*

Tabel
Table 5.4.5

Produksi Telur Unggas Menurut Jenis Unggas dan Kecamatan di Kabupaten Belitung (ton), 2020-2022
Egg Poultrys Production by Kinds of Poultrys and Subdistrict in Belitung Regency (ton), 2021-2022

| Kecamatan Subdistrict | Ayam Kampung Kampung Chicken | | Ayam Petelur Laying Hens | | Itik/Itik Manila Duck/Manila Duck | |
|--------------------------|---------------------------------|-------|-----------------------------|---------------|--------------------------------------|-------------|
| | 2021 | 2022 | 2021 | 2022 | 2021 | 2022 |
| (1) | (2) | (3) | (4) | (5) | (6) | (8) |
| Membalong | 4,1 | 1,9 | - | - | 3,0 | 2,0 |
| Tanjungpandan | 86,8 | 121,6 | 75,0 | 46,2 | 27,7 | 16,5 |
| Badau | 1,8 | 1,0 | - | - | 0,4 | 0,9 |
| Sijuk | 3,0 | 1,4 | 860,3 | 1422,0 | 0,0 | 0,3 |
| Selat Nasik | 1,5 | 0,9 | - | - | 0,0 | 0,3 |
| Belitung | 97,2 | | 935,3 | 1468,2 | 31,1 | 20,0 |

Sumber/Source: Dinas Ketahanan Pangan dan Pertanian Kabupaten Belitung/ Department of Food Security and Agriculture of Belitung Regency

5.5 PERIKANAN FISHERY

Tabel 5.5.1 **Produksi dan Nilai Produksi Perikanan Tangkap Menurut Kecamatan di Kabupaten Belitung, 2022**
Marine Fisheries Production and Production Value by Subdistrict in Belitung Regency, 2022

| Kecamatan Subdistrict | Volume (Ton) | Nilai/Value (000 Rp) |
|--------------------------|------------------|-------------------------|
| (1) | (2) | (3) |
| Membalong | 9 154,97 | 193 966 836 |
| Tanjungpandan | 10 376,78 | 219 853 390 |
| Badau | 4 065,53 | 86 136 600 |
| Sijuk | 10 763,97 | 228 056 805 |
| Selat Nasik | 8 660,22 | 183 484 542 |
| Belitung | 43 021,47 | 911 498 173 |

Sumber/Source: Dinas Perikanan Kabupaten Belitung/ Department of Fishery of Belitung Regency

Tabel
Table 5.5.2

Produksi dan Nilai Produksi Perikanan Tangkap di Perairan Umum Menurut Jenis dan Kecamatan di Kabupaten Belitung, 2022
Marine Fisheries Production and Production Value in Public Waters by Kinds and Subdistrict in Belitung Regency, 2022

| Kecamatan Subdistrict | Ikan Tongkol Mackarel Tuna | | Udang Shrimp | |
|--------------------------|-------------------------------|-------------------------|-----------------|-------------------------|
| | Volume (Ton) | Nilai/Value (000 Rp) | Volume (Ton) | Nilai/Value (000 Rp) |
| (1) | (2) | (3) | (4) | (5) |
| Membalong | 19,05 | 342 900 | 46,79 | 2 105 550 |
| Tanjungpandan | 41,65 | 749 700 | 63,39 | 2 852 550 |
| Badau | 11,76 | 211 680 | 34,05 | 1 532 250 |
| Sijuk | 27,76 | 499 680 | 32,01 | 1 440 450 |
| Selat Nasik | 27,3 | 491 400 | 33,37 | 1 501 650 |
| Belitung | 127,52 | 2 295 360 | 209,61 | 9 432 450 |

Lanjutan Tabel/*Continued Table 5.5.2*

| Kecamatan Subdistrict | Lainnya Others | | Penangkapan di Laut Marine Fisheries | |
|--------------------------|-------------------|-------------------------|-----------------------------------------|-------------------------|
| | Volume (Ton) | Nilai/Value (000 Rp) | Volume (Ton) | Nilai/Value (000 Rp) |
| (1) | (6) | (7) | (8) | (9) |
| Membalong | 9 089,13 | 191 518 386 | 9 154,97 | 193 966 836 |
| Tanjungpandan | 10 271,74 | 216 251 140 | 10 376,78 | 219 853 390 |
| Badau | 4 019,72 | 84 392 670 | 4 065,53 | 86 136 600 |
| Sijuk | 10 704,20 | 226 116 675 | 10 763,97 | 228 056 805 |
| Selat Nasik | 8 599,55 | 181 491 492 | 8 660,22 | 183 484 542 |
| Belitung | 42 684,34 | 899 770 363 | 43 021,47 | 911 498 173 |

Sumber/Source: Dinas Perikanan Kabupaten Belitung/ Department of Fishery of Belitung Regency

Tabel 5.5.3 **Produksi dan Nilai Produksi Perikanan Budidaya Menurut Jenis Budidaya dan Kecamatan di Kabupaten Belitung, 2022**
Aquaculture Production and Production Value in Public Waters by Kinds of Cultivation and Subdistrict in Belitung Regency, 2022

| Kecamatan Subdistrict | Jaring Apung Laut <i>Ocean Floating Nets</i> | | Jaring Tancap Tawar <i>Freshwater Fishing Nets</i> | | Kolam Air Tenang <i>Calm Water Pool</i> | |
|--------------------------|-------------------------------------------------|-------------------------|-------------------------------------------------------|-------------------------|--------------------------------------------|-------------------------|
| | Volume (Ton) | Nilai/Value (000 Rp) | Volume (Ton) | Nilai/Value (000 Rp) | Volume (Ton) | Nilai/Value (000 Rp) |
| (1) | (2) | (3) | (4) | (5) | (6) | (7) |
| Membalong | 8,35 | 918 610 | - | - | 5,505 | 141 995 |
| Tanjungpandan | 0,7 | 77 000 | - | - | 65,248 | 2 006 931 |
| Badau | 25,41 | 2 795 100 | - | - | 7,526 | 258 606 |
| Sijuk | 5,38 | 591 800 | - | - | 23,53 | 734 259 |
| Selat Nasik | 6,28 | 691 130 | - | - | 0,2 | 5 000 |
| Belitung | 46,12 | 5 073 640 | 0,00 | 0,00 | 102,01 | 3 146 791 |

Lanjutan Tabel/*Continued Table 5.5.3*

| Kecamatan <i>Subdistrict</i> | Tambak <i>Fishpond</i> | | Bak Insentif | | Rumput Laut <i>Seaweed</i> | |
|---------------------------------|---------------------------|-------------------------|-----------------|-------------------------|-------------------------------|-------------------------|
| | Volume (Ton) | Nilai/Value (000 Rp) | Volume (Ton) | Nilai/Value (000 Rp) | Volume (Ton) | Nilai/Value (000 Rp) |
| (1) | (6) | (7) | (4) | (5) | (8) | (9) |
| Membalong | 2,125 | 189 603 | - | - | - | - |
| Tanjungpandan | - | - | - | - | - | - |
| Badau | - | - | 4,331 | 411 843 | - | - |
| Sijuk | - | - | - | - | - | - |
| Selat Nasik | - | - | - | - | - | - |
| Belitung | 2,13 | 189 603 | 4,33 | 411 843 | 0,00 | 0,00 |

Lanjutan Tabel/*Continued Table 5.5.3*

| Kecamatan <i>Subdistrict</i> | Longline Mutiara <i>Pearl Longline</i> | |
|---------------------------------|-------------------------------------------|-------------------------|
| | Volume (Ekor) | Nilai/Value (000 Rp) |
| (1) | (6) | (7) |
| Membalong | - | - |
| Tanjungpandan | - | - |
| Badau | - | - |
| Sijuk | - | - |
| Selat Nasik | 11800 | 82 600 |
| Belitung | 11 800 | 82 600 |

Sumber/*Source*: Dinas Perikanan Kabupaten Belitung/ *Department of Fishery of Belitung Regency*

Tabel
Table 5.5.4**Jumlah Rumah Tangga Perikanan Budidaya dan Luas Areal Budidaya Ikan Menurut Kecamatan di Kabupaten Belitung, 2022**
Number of Fishery Household and Area of Aquaculture by Subdistrict in Belitung Regency, 2022

| Kecamatan Subdistrict | Rumah Tangga Household | Areal (ha) Area (ha) |
|--------------------------|---------------------------|-------------------------|
| (1) | (2) | (3) |
| Membalong | 60 | 1,23 |
| Tanjungpandan | 40 | 3,58 |
| Badau | 92 | 18,95 |
| Sijuk | 40 | 4,45 |
| Selat Nasik | 41 | 0,82 |
| Belitung | 273,00 | 29,04 |

Sumber/Source: Dinas Perikanan Kabupaten Belitung/ Department of Fishery of Belitung Regency

6

INDUSTRI, PERTAMBANGAN, DAN ENERGI *INDUSTRY, MINING, AND ENERGY*

Jumlah Tenaga Listrik yang Diproduksi dan Disalurkan oleh PLN UP3 Belitung, 2022
Amount of Electric Power Produced and Distributed by PLN UP3 Belitung, 2022

Jumlah Pembangkit
Number of Powerplant

31 Unit

Kapasitas Daya Terpasang
Installed Power Capacity

82.104 KW

Jumlah Kapasitas Tersambung
Connected Capacity

152.909,40 KVA

Konsumsi Energi Pelanggan
Customer Energy Consumption

196,82 GWh

Sumber: PLN UP3 Belitung



PENJELASAN TEKNIS**TECHNICAL NOTES**

- | | |
|-----------------------------------------------------------------------------------------------------------------------------------------------------------------|--------------------------------------------------------------------------------------------------------------------------------------|
| <p>1. Kebutuhan tenaga listrik di Kabupaten Belitung sebagian besar dari Perusahaan Listrik Negara (PLN).</p> | <p>1. <i>PLN, the state owned electricity company, supplies a large part of electricity consumption in Belitung Regency.</i></p> |
| <p>2. Kapasitas listrik terpasang adalah total kapasitas dari seluruh mesin pembangkit listrik yang dioperasikan.</p> | <p>2. <i>Installed electricity capacity is the total capacity of all operated power plants machines.</i></p> |
| <p>3. Listrik yang dibangkitkan adalah jumlah listrik yang dibangkitkan oleh seluruh mesin pembangkit listrik dan dinyatakan dalam satuan dasar Watt hours.</p> | <p>3. <i>Electricity generated is the amount of electricity generated by all power plant engine in Watt hours standard unit.</i></p> |
| <p>4. Jumlah listrik/gas/air bersih yang terjual adalah banyaknya listrik/gas/air bersih yang disalurkan kepada para pelanggan.</p> | <p>4. <i>Sold electricity/gas/cleaned water is total electricity/gas/cleaned water distributed to customers.</i></p> |

ULASAN**DESCRIPTION****6.1 Listrik**

PLN Wilayah Belitung (termasuk Kabupaten Belitung Timur) tahun 2022 mengelola kapasitas pembangkit listrik yang tersambung sebesar 152.909,40 KVA dengan daya terpasang di Kabupaten Belitung sebanyak 82.104 KW. Jumlah pembangkit listrik yang ada di Kabupaten Belitung adalah sebanyak 6 unit.

Pada tahun 2022, jumlah pelanggan listrik di Kabupaten Belitung mencapai 73.768 pelanggan.

6.2 Air

PDAM Wilayah Belitung pada tahun 2022 telah menyalurkan air pada 2.308 pelanggan sebanyak 354.033 m³ dengan nilai 1.984 juta rupiah.

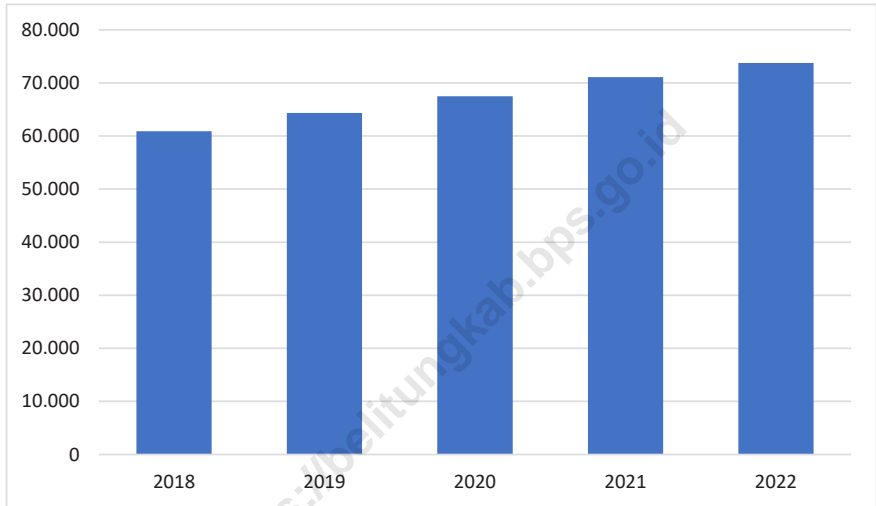
6.1 Electricity

State electrical company (PLN) of Belitung Area (included Belitung Timur Regency) in year 2022 supplied the capacity of electricity which connected about 152,909.40 KVA and the power installed in Belitung Regency about 82,104 kilowatt. The number of the Powerplant in Belitung Regency are 6 units..

In 2019, the number of consumer of electricity in Belitung Regency reached 73,768 customers.

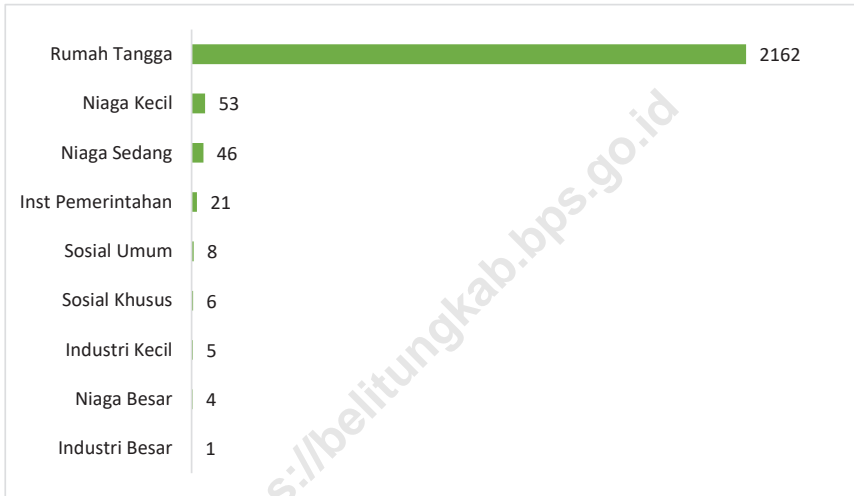
6.2 Water

Water Supply Company of Belitung Regency in 2022 distributed 354,033 m³ water to 2,308 customers, with a value of 1,984 million rupiahs.

Gambar
Figures 6.1**Jumlah Pelanggan Listrik di Kabupaten Belitung, 2018–2022**
Number of Electricity Customers in Belitung Regency, 2018–2022

Sumber/Source: PLN (Persero) Wilayah Bangka Belitung, Area Belitung/ *State Electrical Company Service of Bangka Belitung, Belitung Area*

Gambar 6.2 Jumlah Pelanggan Air Minum Menurut Kategori Pelanggan, 2022
Number of Water Customers by Consumers Classification, 2022



Sumber/Source: PDAM Kabupaten Belitung/ Water Supply Company of Belitung Regency

Tabel
Table 6.1**Jumlah Tenaga Listrik yang Diproduksi dan Disalurkan
oleh PLN Wilayah Belitung, 2022**
**Number of Electricity Produced and Distributed by State
Electrical Company in Belitung Region, 2022**

| Uraian Description | Satuan Unit | Jumlah Total |
|--------------------------------------------------------------------|------------------------------|-------------------------------|
| (1) | (2) | (3) |
| 1. Jumlah Pembangkit <i>Number of Powerplant</i> | Unit | 31 |
| 2. Kapasitas Daya Terpasang <i>Installed Power Capacity</i> | KW | 82 104 |
| 3. Jumlah Kapasitas Tersambung <i>Connected Capacity</i> | KVA | 152 909,4 |
| 4. Konsumsi Energi Pelanggan <i>Customer Energy Consumption</i> | GWh | 196,82 |

Sumber/Source: PLN (Persero) Wilayah Bangka Belitung, Area Belitung/ *State Electrical Company Service of Bangka Belitung, Belitung Area*

Tabel
Table 6.2**Jumlah Pelanggan Listrik di Kabupaten Belitung,
2018–2022**
**Number of Electricity Customers in Belitung Regency,
2018–2022**

| Tahun Year | Pelanggan Customers |
|-----------------------------|--------------------------------------|
| (1) | (2) |
| 2018 | 60 915 |
| 2019 | 64 345 |
| 2020 | 67 483 |
| 2021 | 71 085 |
| 2022 | 73 768 |

Sumber/Source: PLN (Persero) Wilayah Bangka Belitung, Area Belitung/ *State Electrical Company Service of Bangka Belitung, Belitung Area*

Tabel 6.2
Table**Jumlah Kapasitas Listrik yang Tersambung Menurut Kecamatan di Kabupaten Belitung, 2022**
Number of Electricity Connected Capacity by District in Belitung Regency, 2022

| Kecamatan Subdistrict | Kapasitas Tersambung Connected Capacity |
|----------------------------------|----------------------------------------------------|
| (1) | (2) |
| Membalong | 14 959,35 |
| Tanjungpandan | 94 605,40 |
| Badau | 17 021,20 |
| Sijuk | 24 196,85 |
| Selat Nasik | 2 126,60 |
| Belitung | 152 909,40 |

Sumber/Source: PLN (Persero) Wilayah Bangka Belitung, Area Belitung/ State Electrical Company Service of Bangka Belitung, Belitung Area

Tabel 6.3 Jumlah Pelanggan dan Air yang Disalurkan Menurut Kecamatan di Kabupaten Belitung, 2022
Number of Customers and Distributed Water by Subdistrict in Belitung Regency, 2022

| Kecamatan Subdistrict | Pelanggan Number of Customers | Air Disalurkan Distributed Water (m ³) | Nilai Value (Rp) |
|--------------------------|----------------------------------|----------------------------------------------------------|------------------------|
| (1) | (2) | (3) | (4) |
| Membalong | - | - | - |
| Tanjungpandan | 2 306 | 354 033 | 1 984 203 065 |
| Badau | - | - | - |
| Sijuk | - | - | - |
| Selat Nasik | - | - | - |
| Belitung | 2 306 | 354 033 | 1 984 203 065 |

Sumber/Source: PDAM Kabupaten Belitung/ Water Supply Company of Belitung Regency


Tabel 6.4 Jumlah Pelanggan, Total Pemakaian dan Rata-rata Pemakaian Air Minum Menurut Kategori Pelanggan, 2022
Number of Customers, Total Usage, and Average Usage by Consumers Classification, 2022

| Kecamatan Subdistrict | Pelanggan Number of Customers | Pemakaian Total Usage (m ³) | Rata-Rata Pemakaian Average Usage (M3) |
|--------------------------|----------------------------------|-----------------------------------------------|----------------------------------------------|
| (1) | (2) | (3) | (4) |
| Sosial Umum | 8 | 995 | 3 591 |
| Sosial Khusus | 6 | 874 | 4 908 |
| Rumah Tangga | 2162 | 309 733 | 5 301 |
| Inst Pemerintahan | 21 | 20 652 | 6 017 |
| Niaga Kecil | 53 | 8 522 | 7 076 |
| Niaga Sedang | 46 | 2 440 | 16 395 |
| Niaga Besar | 4 | 3 155 | 7 851 |
| Industri Kecil | 5 | 7 662 | 10 906 |
| Industri Besar | 1 | NA | NA |
| Pelabuhan | - | - | - |
| Total | 2 306 | 354 033 | 62 045 |

Sumber/Source: PDAM Kabupaten Belitung/ Water Supply Company of Belitung Regency

7

PARIWISATA TOURISM



Jumlah Hotel Bintang di Kabupaten Beitung, 2022
Number of Star Hotels in Beitung Regency, 2022

21 Hotel
Hotels

1.642 Kamar
Rooms

2.340 Tempat Tidur
Beds

Sumber/Source: Badan Pusat Statistik/ Statistics Indonesia



Jumlah Rumah Makan/Restoran di Kabupaten Belitung, 2022
Number of Restaurants in Belitung Regency, 2022

115
Buah/ Unit



Sumber/Source: Dinas Pariwisata Kabupaten Belitung/
Department of Tourism of Belitung Regency

PENJELASAN TEKNIS**TECHNICAL NOTES**

1. Konsep dan definisi pariwisata mengikuti rekomendasi United Nations World Tourism Organization (UNWTO) dan International Union of Office Travel Organization (IUOTO).
2. Wisatawan mancanegara (wisman) ialah setiap pengunjung yang mengunjungi suatu negara di luar tempat tinggalnya, didorong oleh satu atau beberapa keperluan tanpa bermaksud memperoleh penghasilan di tempat yang dikunjungi dan lamanya kunjungan tersebut tidak lebih dari satu tahun (12 bulan).

Definisi ini mencakup 2 (dua) kategori wisatawan mancanegara, yaitu:

- a. Wisatawan (turis) ialah setiap pengunjung seperti definisi di atas yang tinggal paling sedikit 24 jam, akan tetapi tidak lebih dari 1 (satu) tahun di tempat yang dikunjungi, dengan maksud antara lain: berlibur, rekreasi, olah raga, bisnis, menghadiri pertemuan, studi, dan kunjungan dengan alasan kesehatan.
- b. Excursionist ialah setiap pengunjung seperti definisi di atas yang tinggal kurang dari 24 jam di tempat yang dikunjungi termasuk "Cruise Passengers".

1. *The concept and definition of tourism refers to the recommendations of the United Nations World Tourism Organization (UNWTO) and International Union of Office Travel Organizations (IUOTO).*

2. *An International Visitor is any person visiting a country other than his usual place of residence for any reason other than for earning income in the country visited, and the length of stay is no more than one year (12 months).*

This definition covers two categories of foreign visitors, namely:

- a. *"Tourist" is any visitor staying for at least 24 hours, but no more than one year, in the country visited, with the intention of visiting, and for any of these purposes: pleasure, recreation and sports, business, visiting friends and relatives, missions, attending meetings, conferences, visit for health reasons and study.*
- b. *"Excursionist" is any visitor staying less than 24 hours in the country visited including, "Cruise Passenger".*

Cruise Passengers ialah setiap pengunjung yang tiba di suatu negara di mana mereka tidak menginap di akomodasi yang tersedia di negara tersebut, misalnya dengan kapal laut.

Cruise Passengers is visitors arriving in a country without staying in any accommodation available in the visited country.

3. Usaha penyediaan akomodasi adalah usaha yang menyediakan pelayanan penginapan yang dapat dilengkapi dengan pelayanan pariwisata lainnya. Usaha penyediaan akomodasi dapat berupa hotel, vila, pondok wisata, bumi perkemahan, persinggahan karavan, dan akomodasi lainnya yang digunakan untuk tujuan pariwisata.

3. The business of providing accommodation is a business that provides specialty services that can be equipped with other tourism services. It includes hotel, villa, cottage, camping, caravan stop, and other accommodation that are used for tourism purposes.

4. Hotel adalah penyediaan akomodasi secara harian berupa kamar-kamar di dalam satu bangunan yang dapat dilengkapi dengan jasa pelayanan makan dan minum, kegiatan hiburan dan atau fasilitas lainnya. Hotel terdiri dari hotel berbintang dan hotel non-bintang.

4. Hotel is a daily supply of accommodation rooms within a building which can be equipped with eating and drinking services, entertainment activities and/or other facilities. Hotel consists of a classified hotel and a non-classified hotel.

5. Hotel bintang adalah usaha penyediaan jasa pelayanan penginapan, makan minum serta jasa lainnya bagi umum dengan menggunakan sebagian atau seluruh bangunan. Usaha ini dikelola secara komersial serta memenuhi ketentuan persyaratan sebagai hotel bintang (termasuk berlian) yang ditetapkan dalam surat keputusan instansi yang membinanya. Misalnya hotel bintang lima, hotel bintang empat dan seterusnya.

5. Classified hotel is the business of providing an accommodation, eating and drinking as well as other services for the public by using a building or a part of a building. It is managed commercially and meets specified requirements as a star hotel (including diamonds) set forth in the decree of fostering agency. For example, five star hotel, four star hotel, and so on.

ULASAN**DESCRIPTION****8.1 Hotel dan Pariwisata**

Sebagai wilayah kepulauan, wisata bahari merupakan salah satu sumber dalam meningkatkan pendapatan daerah, di samping objek wisata lainnya, seperti objek wisata sejarah dan acara adat khas Bangka Belitung.

Dari 301.906 kunjungan tamu di Kabupaten Belitung, 98,75 persen adalah tamu domestik dan 1,25 persen tamu asing.

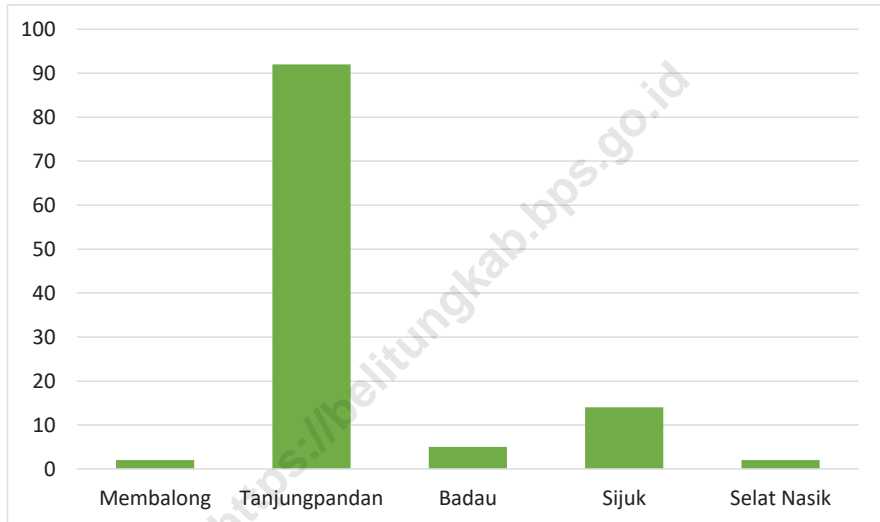
8.1 Hotels and Tourism

As an islands area, has many beautiful beaches, beside historical tourism spot or traditional ceremony held in Belitung Regency. Therefore the accomodation services needed to be developed.

The number of tourist visited Belitung were 301,906, consist of 98.75 percent domestic tourist, and 1.25 percent foreign tourist.

Gambar 7.1
Figures

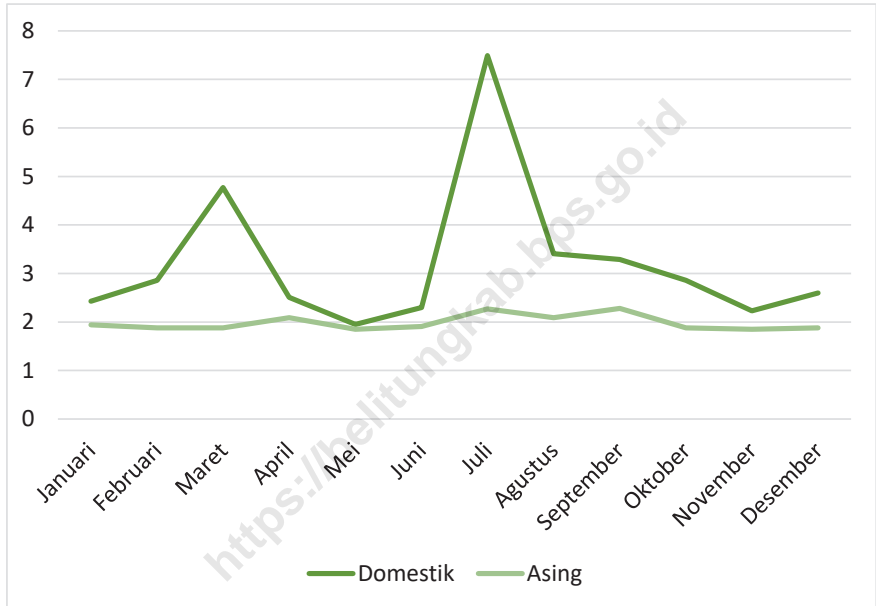
Jumlah Rumah Makan/Restoran Menurut Kecamatan di Kabupaten Belitung, 2022
Number of Restaurants by Subdistrict in Belitung Regency, 2022



Sumber/Source: Dinas Pariwisata Kabupaten Belitung/ Department of Tourism of Belitung Regency

Gambar 7.2
Figures

Rata-Rata Lama Menginap Tamu di Hotel Berbintang di Pulau Belitung (hari), 2022
Average Length of Stay of Guests at Star-rated Hotels on Belitung Island (days), 2022



Sumber/Source: Badan Pusat Statistik/ Statistics Indonesia

Tabel
Table 7.1**Jumlah Rumah Makan/Restoran Menurut Kecamatan di Kabupaten Belitung, 2019–2022**
Number of Restaurants by Subdistrict in Belitung Regency, 2019–2022

| Kecamatan Subdistrict | 2019 | 2020 | 2021 | 2022 |
|----------------------------------|-------------|-------------|-------------|-------------|
| (1) | (2) | (3) | (4) | (5) |
| Membalong | 2 | 3 | 3 | 2 |
| Tanjungpandan | 114 | 121 | 126 | 92 |
| Badau | 5 | 5 | 5 | 5 |
| Sijuk | 13 | 14 | 14 | 14 |
| Selat Nasik | 2 | 2 | 2 | 2 |
| Belitung | 136 | 145 | 150 | 115 |

Sumber/Source: Dinas Pariwisata Kabupaten Belitung/ Department of Tourism of Belitung Regency

Tabel
Table 7.2**Jumlah Kunjungan Tamu Asing dan Domestik, 2022**
Number of Foreign and Domestic Tourist, 2022

| Bulan Month | Tamu Asing Foreign | Tamu Domestik Domestic | Jumlah Total |
|------------------------------|-------------------------------------|-----------------------------------------|-------------------------------|
| (1) | (2) | (3) | (4) |
| 01. Januari / January | 186 | 16 843 | 17 029 |
| 02. Pebruari / February | 97 | 15 868 | 15 965 |
| 03. Maret / March | 138 | 24 926 | 25 064 |
| 04. April / April | 268 | 15 650 | 15 918 |
| 05. Mei / May | 312 | 33 760 | 34 072 |
| 06. Juni / June | 242 | 28 284 | 28 526 |
| 07. Juli / July | 423 | 27 590 | 28 013 |
| 08. Agustus / August | 378 | 23 363 | 23 741 |
| 09. September / September | 484 | 34 570 | 35 054 |
| 10. Oktober / October | 472 | 24 013 | 24 485 |
| 11. Nopember / November | 302 | 25 065 | 25 367 |
| 12. Desember / December | 447 | 28 225 | 28 672 |
| Jumlah / Total | 2022 | 3 749 | 298 157 |
| | 2021 | 1 583 | 184 570 |
| | 2020 | 6 280 | 126 829 |

Sumber/Source: Dinas Pariwisata Kabupaten Belitung/ Department of Tourism of Belitung Regency

Tabel
Table 7.3**Rata-Rata Lama Menginap Tamu di Hotel Berbintang di
Pulau Belitung (hari), 2022**
*Average Length of Stay of Guests at Star-rated Hotels on
Belitung Island (days), 2022*

| Bulan Month | Tamu Asing Foreign | Tamu Domestik Domestic | Jumlah Total |
|------------------------------|-------------------------------------|-----------------------------------------|-------------------------------|
| (1) | (2) | (3) | (4) |
| 01. Januari / January | 2,43 | 1,94 | 1,94 |
| 02. Pebruari / February | 2,86 | 1,88 | 1,89 |
| 03. Maret / March | 4,77 | 1,88 | 1,92 |
| 04. April / April | 2,51 | 2,09 | 2,10 |
| 05. Mei / May | 1,95 | 1,85 | 1,85 |
| 06. Juni / June | 2,30 | 1,91 | 1,91 |
| 07. Juli / July | 7,49 | 2,27 | 2,35 |
| 08. Agustus / August | 3,41 | 2,09 | 2,12 |
| 09. September / September | 3,29 | 2,28 | 2,30 |
| 10. Oktober / October | 2,86 | 1,88 | 1,89 |
| 11. Nopember / November | 2,23 | 1,85 | 1,85 |
| 12. Desember / December | 2,60 | 1,88 | 1,90 |

Sumber/Source: Badan Pusat Statistik/ Statistics Indonesia

Tabel
Table 7.4**Jumlah Akomodasi, Kamar, dan Tempat Tidur Hotel
Bintang di Kabupaten Belitung, 2022**
*Number of Star Hotel Accommodations, Rooms and Beds in
Belitung Regency, 2022*

| Keterangan | 2021 | 2022 |
|--------------|-------|-------|
| (1) | (4) | (5) |
| Akomodasi | 22 | 21 |
| Kamar | 1 531 | 1 642 |
| Tempat Tidur | 2 310 | 2 340 |

Sumber/Source: Badan Pusat Statistik/ *Statistics Indonesia*

8

TRANSPORTASI DAN KOMUNIKASI *TRANSPORTATION AND COMMUNICATION*

Jumlah Kantor Pos Pembantu di Kabupaten Belitung, 2022
Number of Post Office in Belitung Regency, 2022

2 Kantor Pos
Post Office



Panjang Jalan di Kabupaten Belitung, 2022
Length of Roads in Belitung Regency, 2022

Kabupaten
Regency **666,02 Km**

Provinsi
Province **119,34 Km**



PENJELASAN TEKNIS**TECHNICAL NOTES**

- | | |
|-----------------------------------------------------------------------------------------------------------------------------------------------------------------------------------------------------------------------------------------------------------------------------------------------------------------------------------------------------------|----------------------------------------------------------------------------------------------------------------------------------------------------------------------------------------------------------------------------------------------------------------------------------------------------------------------------------------------------------------------------------|
| <p>1. Data transportasi dan komunikasi diantaranya meliputi data panjang jalan dan pos.</p> | <p>1. <i>Transportation and communication data including data on road and post length.</i></p> |
| <p>2. Kendaraan bermotor adalah setiap kendaraan yang digerakkan oleh peralatan teknik yang ada pada kendaraan tersebut, biasanya digunakan untuk angkutan orang atau barang di atas jalan raya selain kendaraan yang berada di atas rel. Kendaraan motor yang dicatat adalah semua jenis kendaraan kecuali Kendaraan TNI/Polri dan Korps Diplomatik.</p> | <p>2. <i>Motor vehicles are any kind of vehicles motorized by machine set up in those vehicles, they are usually used for transporting peoples or goods on roads except vehicles moving along a railway line. The data cover all kinds of motor vehicles except those belong to Indonesia Army Force Indonesian State Police and Diplomatic Corps.</i></p> |
| <p>3. Kantor Pos adalah tempat pemberi pelayanan komunikasi tertulis dan atau surat elektronik, layanan paket, layanan logistik, layanan transaksi keuangan, dan layanan keagenan pos untuk kepentingan umum. Rumah pos berfungsi sama seperti kantor pos dan kantor pos pembantu, bedanya rumah pos biasanya terletak di daerah terpencil.</p> | <p>3. <i>Post Office is a service provider facility of written communication and or electronic mail, parcel service, logistics services, financial transaction services, and postal services to the public. Postal house has the same function as the post office and subsidiary of post office, the difference is that postal house is usually located in remote areas.</i></p> |
| <p>4. Kunjungan kapal adalah kapal yang datang di pelabuhan baik untuk berlabuh di perairan maupun bersandar di dermaga.</p> | <p>4. <i>Ship visits are ships that arrive at the port both to dock in the waters and to lean on the dock.</i></p> |

ULASAN

Jalan sebagai salah satu prasarana utama transportasi darat harus diperhatikan kondisi dan penggunaannya. Di Kabupaten Belitung terdiri dari 119,34 km jalan berstatus jalan provinsi dan 666,02 km berstatus jalan kabupaten. Berdasarkan kondisi jalan, 82,23 persen dalam keadaan baik, 5,7 persen dalam keadaan sedang, 9,71 persen dalam keadaan rusa, dan 2,35 persen dalam keadaan rusak berat.

Berdasarkan data dari Kantor Pos Tanjungpandan, bahwa terdapat kantor pos pembantu sebanyak 2 kantor. Kantor pos pembantu tersebut berada di Kecamatan Membalong dan Tanjungpandan.

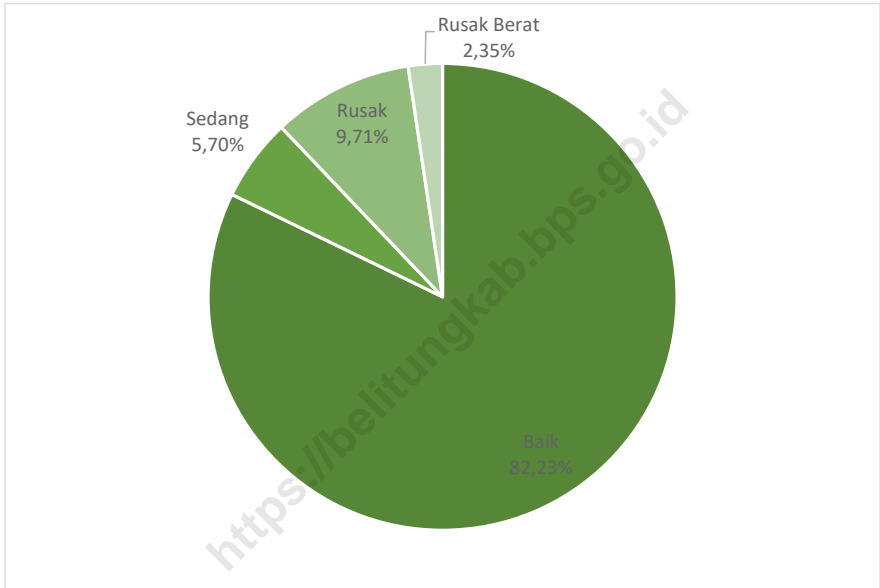
DESCRIPTION

Roads as one of the main land transportation infrastructures must pay attention to their condition and usage. In Belitung Regency, it consists of 119.34 km of roads with provincial road status and 666.02 km of regency road status. Based on road conditions, 82.23 percent are in good condition, 5.7 percent are in moderate condition, 9.71 percent are deer, and 2.35 percent are heavily damaged.

Based on data from Post Office in Tanjungpandan, there are 2 supported post offices. The supported post office is located in Membalong and Tanjungpandan Subdistrict.

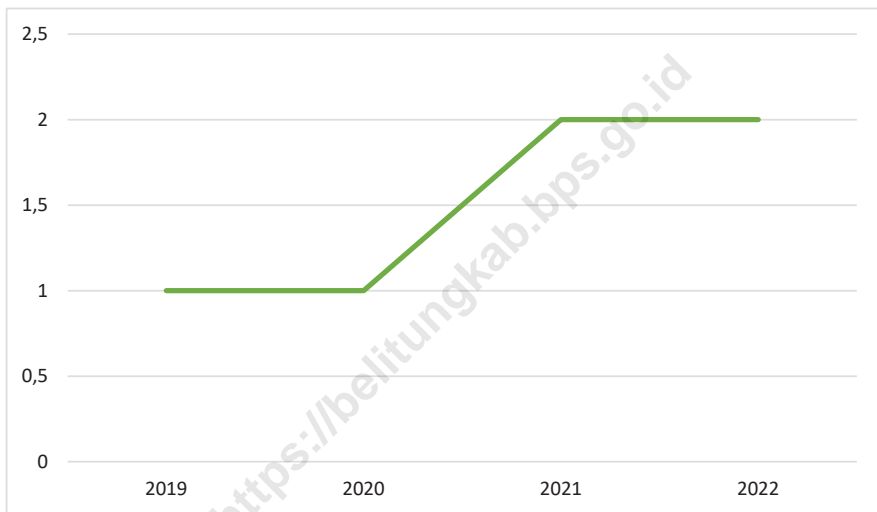
Gambar 8.1
Figures

Persentase Panjang Jalan Menurut Kondisi Jalan di Kabupaten Belitung (km), 2022
Percentage Length of Roads by Condition of Roads in Belitung Regency (km), 2022



Sumber/Source :

Gambar 8.2 Jumlah Kantor Pos Pembantu di Kabupaten Belitung, 2019–2022
Figures **8.2** **Number of Post Offices Subsidiaries in Belitung Regency, 2019–2022**



Sumber/Source: Kantor Pos Tanjungpandan/Post Office of Tanjungpandan

8.1 TRANSPORTASI TRANSPORTATION

Tabel 8.1.1 Panjang Jalan¹ Menurut Tingkat Kewenangan Pemerintahan di Kabupaten Belitung (km), 2020–2022
Table 8.1.1 Length of Roads¹ by Level of Government Authority in Belitung Regency (km), 2020–2022

| Tingkat Kewenangan Pemerintahan Level of Government Authority | 2020 | 2021 | 2022 |
|------------------------------------------------------------------|--------|--------|--------|
| (1) | (2) | (3) | (4) |
| Negara ² /State ² | - | - | - |
| Provinsi/Province | 135,16 | 135,16 | 119,34 |
| Kabupaten/Kota Regency/Municipality | 666,02 | 666,02 | 666,02 |

Catatan/Note: ¹ Data tidak termasuk panjang jalan tol/Excluding toll road

² Berdasarkan Keputusan Menteri Pekerjaan Umum dan Perumahan Rakyat No. 248/KPTS/M/2016/Based on Public Work and Public Housing Ministerial Decree No. 248/KPTS/M/2016

Sumber/Source: UPT Dinas Pekerjaan Umum Provinsi Kepulauan Bangka Belitung Wilayah Kabupaten Belitung dan Dinas Pekerjaan Umum dan Perumahan Rakyat Kabupaten Belitung

Tabel 8.1.2 Panjang Jalan Menurut Jenis Permukaan Jalan di Kabupaten Belitung (km), 2020–2022
Length of Roads by Type of Road Surface in Belitung Regency (km), 2020–2022

| Jenis Permukaan Jalan Type of Road Surface | 2020 | 2021 | 2022 |
|-----------------------------------------------|---------------|---------------|---------------|
| (1) | (2) | (3) | (4) |
| Aspal/Paved | 762,37 | 762,37 | 745,10 |
| Kerikil/Gravel | - | - | - |
| Tanah/Soil | 38,81 | 38,81 | 40,27 |
| Lainnya/Others | - | - | - |
| Jumlah/Total | 801,18 | 801,18 | 785,36 |

Sumber/Source: UPT Dinas Pekerjaan Umum Provinsi Kepulauan Bangka Belitung Wilayah Kabupaten Belitung dan Dinas Pekerjaan Umum dan Perumahan Rakyat Kabupaten Belitung

Tabel
Table 8.1.3

Panjang Jalan Menurut Kondisi Jalan di Kabupaten Belitung (km), 2020–2022
Length of Roads by Condition of Roads in Belitung Regency (km), 2020–2022

| Kondisi Jalan <i>Condition of Roads</i> | 2020 | 2021 | 2022 |
|----------------------------------------------------------|---------------|---------------|---------------|
| (1) | (2) | (3) | (4) |
| Baik/ <i>Good</i> | 674,21 | 697,80 | 645,81 |
| Sedang/ <i>Moderate</i> | 64,89 | 52,14 | 44,80 |
| Rusak/ <i>Damage</i> | 62,08 | 34,510 | 76,28 |
| Rusak Berat/ <i>Severely Damage</i> | - | 16,730 | 18,48 |
| Jumlah/<i>Total</i> | 801,18 | 801,18 | 785,36 |

Sumber/*Source*: UPT Dinas Pekerjaan Umum Provinsi Kepulauan Bangka Belitung Wilayah Kabupaten Belitung dan Dinas Pekerjaan Umum dan Perumahan Rakyat Kabupaten Belitung

8.2 KOMUNIKASI COMMUNICATION

Tabel 8.2.1 **Jumlah Kantor Pos Pembantu Menurut Kecamatan di Kabupaten Belitung, 2019–2022**
Table **Number of Post Offices Subsidiaries by Subdistrict in Belitung Regency, 2019–2022**

| Kecamatan Subdistrict | 2019 | 2020 | 2021 | 2022 |
|--------------------------|----------|----------|----------|----------|
| (1) | (2) | (3) | (4) | (5) |
| Membalong | 1 | 1 | 1 | 1 |
| Tanjungpandan | - | - | 1 | 1 |
| Badau | - | - | - | - |
| Sijuk | - | - | - | - |
| Selat Nasik | - | - | - | - |
| Belitung | 1 | 1 | 2 | 2 |

Sumber/Source: Kantor Pos Tanjungpandan/Post Office of Tanjungpandan

9

PERBANKAN, KOPERASI, DAN HARGA-HARGA

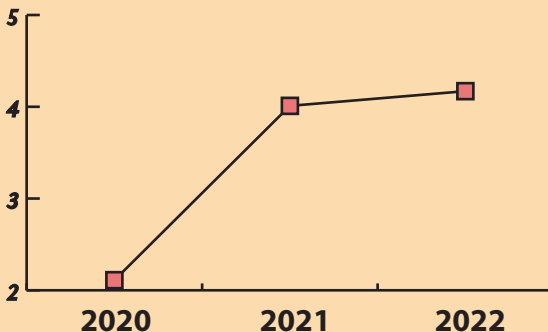
BANKING, COOPERATIVE, AND PRICES

Jumlah Koperasi Aktif di Kabupaten Belitung, 2022 *Number of Active Cooperative in Belitung Regency, 2022*



Sumber/Source: Dinas Koperasi Usaha Kecil Menengah, Perdagangan dan Tenaga Kerja Kabupaten Belitung/ *Department of Cooperative, Small and Medium Enterprises, Trade and Man power of Belitung Regency*

Laju Inflasi Tahunan Kota Tanjungpandan, 2020-2022 *Yearly Inflation Rate in Tanjungpandan Municipality, 2020-2022*



Sumber/Source: BPS, Survei Harga Konsumen/BPS-Statistics Indonesia, *Consumer Price Survey*



PENJELASAN TEKNIS

1. Koperasi adalah badan usaha yang beranggotakan orang seorang atau badan hukum koperasi dengan melandaskan kegiatannya berdasarkan prinsip koperasi sekaligus sebagai gerakan ekonomi rakyat yang berdasar atas asas kekeluargaan.
2. Sisa hasil usaha koperasi merupakan pendapatan koperasi yang diperoleh dalam satu tahun buku dikurangi dengan biaya, penyusutan, dan kewajiban lainnya termasuk pajak dalam tahun buku yang bersangkutan.
3. Koperasi Unit Desa adalah suatu Koperasi serba usaha yang beranggotakan penduduk desa dan berlokasi didaerah pedesaan, daerah kerjanya biasanya mencakup satu wilayah kecamatan. Pembentukan KUD ini merupakan penyatuan dari beberapa Koperasi pertanian yang kecil dan banyak jumlahnya dipedesaan. Selain itu KUD memang secara resmi didorong perkembangannya oleh pemerintah.
4. KPRI (Koperasi Pegawai Republik Indonesia) adalah koperasi yang didirikan oleh pegawai negeri serta dikelola untuk

TECHNICAL NOTES

1. *Cooperative is an establishment that its members are people or establishments with legal status of cooperative and its activities based on people economic movement.*
2. *Net profit of cooperative is gross income in one year minus expenses, depreciation, and other liabilities including taxes in current year.*
3. *Village Unit Cooperative is a multi-business cooperative consisting of villagers and located in a rural area, the working area usually covers one sub-district area. The formation of the KUD is an integration of several small and large numbers of agricultural cooperatives in the countryside. In addition, the KUD was officially encouraged by its development by the government.*
4. *KPRI (Koperasi Pegawai Republik Indonesia) is a cooperative established by civil servants and managed for the benefit of civil servants. Formerly known as KPN*

kepentingan pegawai negeri. Dulu dikenal dengan nama KPN (Koperasi Pegawai Negeri).

(Koperasi Pegawai Negeri).

5. Koperasi Pasar (Koppas) adalah jenis koperasi yang anggotanya terdiri dari para pedagang pasar. Bentuk koperasi koperasi pasar dapat berupa koperasi simpan pinjam yang menyediakan pinjaman modal bagi para pedagang.

5. *Market Cooperative (Koppas) is a type of cooperative whose members consist of market traders. The form of market cooperative cooperatives can be savings and loan cooperatives that provide capital loans to traders*

6. Koperasi Karyawan (Kopkar) yaitu koperasi yang bertujuan mengembangkan perekonomian serta membantu para anggotanya yaitu karyawan suatu perusahaan .

6. *Employee Cooperative (Kopkar) is a cooperative that aims to develop the economy and help its members, namely employees of a company.*

7. Data harga yang disajikan meliputi Indeks Harga Konsumen (IHK) dan laju inflasi .

7. *The price data presented includes the Consumer Price Index (CPI) and the inflation rate.*

8. IHK merupakan indikator inflasi yang dihitung setiap bulan berdasarkan perkembangan harga barang-barang dan jasa-jasa yang dikonsumsi rumah tangga di 2 (dua) kota di Provinsi Kepulauan Bangka Belitung yaitu Kota Pangkalpinang dan Kota Tanjungpandan.

8. *CPI is the inflation indicator which is calculated each month based on the development prices of goods and services consumed by households in the two (2) cities in Bangka Belitung Province, those are Pangkalpinang and Tanjungpandan.*

ULASAN**DESCRIPTION**

Jumlah koperasi di Kabupaten Belitung pada tahun 2022 mencapai 139 unit yang tersebar di seluruh kecamatan di Kabupaten Belitung. Kecamatan yang paling banyak memiliki koperasi adalah Kecamatan Tanjungpandan yang merupakan pusat perekonomian Kabupaten Belitung.

The number of cooperatives in Belitung Regency in 2022 reached 139 units spread across all subdistricts in Belitung Regency. The subdistrict that has the most cooperatives is Tanjungpandan Subdistrict which is the center of the economy in Belitung Regency.

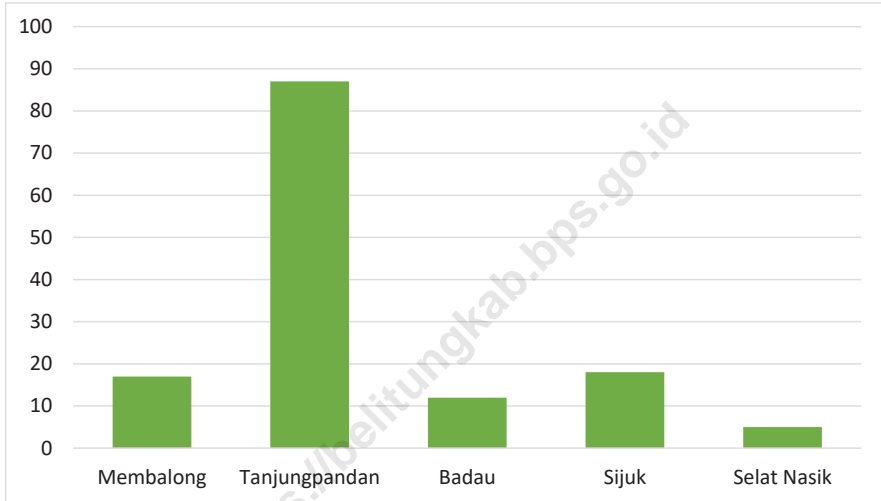
Dalam perekonomian, faktor harga sangat menentukan bagi dunia bisnis maupun konsumen. Daya beli masyarakat dapat dipengaruhi oleh perubahan indeks harga konsumen/ inflasi. Inflasi yang tinggi akan membatasi gerak investor dan akan mengurangi daya beli masyarakat, sebaliknya bila tingkat inflasi rendah akan merangsang dunia usaha untuk melakukan investasi.

In economic factor, the price factor is crucial for the world of business and consumers. The purchasing power of the people can be influenced by changes in the consumer price index / inflation. The high inflation will limit the movement of investors and will reduce the purchasing power of people, otherwise when a low inflation rate will stimulate businesses to invest.

Inflasi Kota Tanjungpandan sebesar 4,17 pada tahun 2022, lebih tinggi daripada tahun sebelumnya, yakni sebesar 4,01 persen. Kelompok pengeluaran yang mengalami inflasi terbesar adalah Transportasi sebesar 23,92 persen.

Inflation Tanjungpandan amounted to 4.17 in 2022, higher than the previous year, which amounted to 4.01 percent. Expenditure groups that experienced the biggest inflation is Transportation are 23.92 percent.

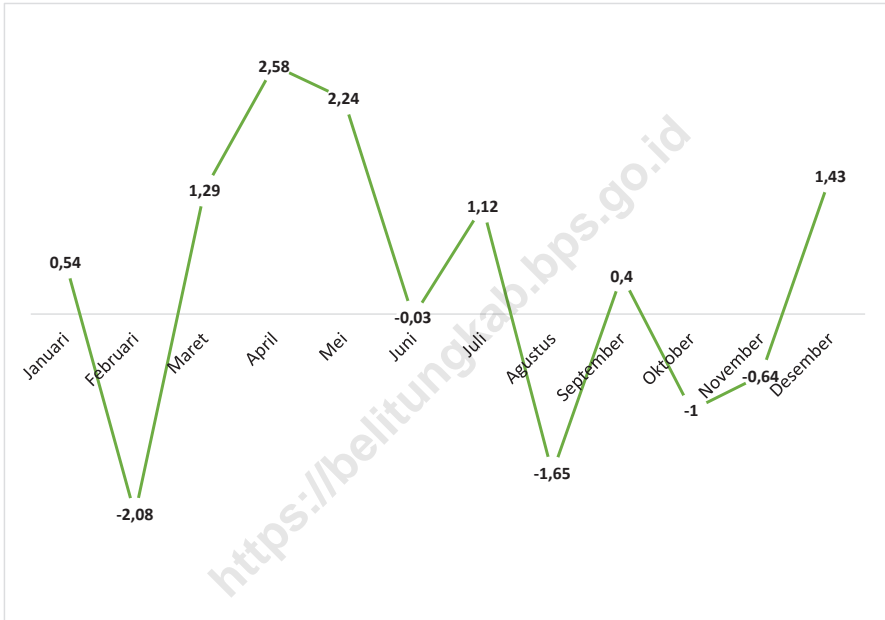
Gambar 9.1 Jumlah Koperasi Aktif Menurut Kecamatan di Kabupaten Belitung, 2022
Number of Active Cooperative by Subdistrict in Belitung Regency, 2022



Sumber/Source: Dinas Koperasi Usaha Kecil Menengah, Perdagangan dan Tenaga Kerja Kabupaten Belitung/ Department of Cooperative, Small and Medium Enterprises, Trade and Man power of Belitung Regency

Gambar 9.2
Figures

**Laju Inflasi Bulanan Menurut Kelompok Pengeluaran
(2018=100) di Kabupaten Belitung, 2022**
**Monthly Inflation Rate by Expenditure Group (2018=100) in
Belitung Regency, 2022**



Sumber/Source: BPS, Survei Harga Konsumen/BPS-Statistics Indonesia, Consumer Price Survey

Tabel 9.1 Jumlah Koperasi Aktif Menurut Kecamatan di Kabupaten Belitung, 2019–2022
Table 9.1 Number of Active Cooperative by Subdistrict in Belitung Regency, 2019–2022

| Kecamatan Subdistrict | 2019 | 2020 | 2021 | 2022 |
|--------------------------|------------|------------|------------|------------|
| (1) | (2) | (3) | (4) | (5) |
| Membalong | 17 | 17 | 17 | 17 |
| Tanjungpandan | 82 | 84 | 86 | 87 |
| Badau | 12 | 12 | 12 | 12 |
| Sijuk | 18 | 18 | 18 | 18 |
| Selat Nasik | 4 | 4 | 5 | 5 |
| Belitung | 133 | 135 | 138 | 139 |

Sumber/Source: Dinas Koperasi Usaha Kecil Menengah, Perdagangan dan Tenaga Kerja Kabupaten Belitung/ Department of Cooperative, Small and Medium Enterprises, Trade and Man power of Belitung Regency

Tabel
Table 9.2**Jumlah Koperasi Menurut Jenis Koperasi dan Kecamatan di Kabupaten Belitung, 2022**
Number of Cooperative by Kind of Cooperative and Subdistrict in Belitung Regency, 2022

| Kecamatan Subdistrict | Jenis Koperasi/ Kind of Cooperative | | | | | Jumlah Total |
|--------------------------|-------------------------------------|-----------|-----------|----------|------------------|-----------------|
| | KUD | KPRI | KOPKAR | KOPPAS | Lainnya Other | |
| (1) | (2) | (3) | (4) | (5) | (6) | (7) |
| Membalong | 2 | 0 | 1 | 0 | 14 | 17 |
| Tanjungpandan | 2 | 13 | 9 | 0 | 63 | 87 |
| Badau | 0 | 1 | 2 | 0 | 9 | 12 |
| Sijuk | 1 | 1 | 0 | 0 | 16 | 18 |
| Selat Nasik | 0 | 0 | 0 | 0 | 5 | 5 |
| Belitung | 5 | 15 | 12 | 0 | 107 | 139 |

Sumber/Source: Dinas Koperasi Usaha Kecil Menengah, Perdagangan dan Tenaga Kerja Kabupaten Belitung/ Department of Cooperative, Small and Medium Enterprises, Trade and Man power of Belitung Regency

Tabel
Table 9.3**Indeks Harga Konsumen per Bulan Menurut Kelompok Pengeluaran (2018=100) di Kabupaten Belitung, 2022**
Consumer Price Index per Month by Expenditure Group (2018=100) in Belitung Regency, 2022

| Bulan Month | Makanan, Minuman dan Tembakau Food, Beverages and Tobacco | Pakaian dan Alas Kaki Clothing and Footwear | Perumahan, Air, Listrik, dan Bahan Bakar Rumah Tangga Housing, Water, Electricity, and Household Fuels |
|------------------------------|------------------------------------------------------------------------------------------------|--------------------------------------------------------------|-----------------------------------------------------------------------------------------------------------------------------------------------------------------|
| (1) | (2) | (3) | (4) |
| Januari/January | 117,68 | 103,57 | 105,27 |
| Februari/February | 110,83 | 103,60 | 105,23 |
| Maret/March | 113,05 | 103,72 | 105,80 |
| April/April | 118,64 | 103,69 | 106,55 |
| Mei/May | 123,99 | 103,73 | 106,90 |
| Juni/June | 122,94 | 103,73 | 106,94 |
| Juli/July | 124,54 | 103,74 | 107,53 |
| Agustus/August | 120,33 | 103,83 | 107,69 |
| September/September | 114,94 | 103,30 | 103,35 |
| Oktober/October | 115,64 | 104,08 | 108,08 |
| November/November | 113,55 | 104,08 | 108,15 |
| Desember/December | 115,80 | 104,28 | 108,18 |

Lanjutan Tabel/*Continued Table* 9.3

| Bulan <i>Month</i> | Perlengkapan, Peralatan, dan Pemeliharaan Rutin Rumah Tangga <i>Furnishing, Household Equipment and Routine Household Maintenance</i> | Kesehatan <i>Health</i> | Transportasi <i>Transport</i> |
|------------------------------|-----------------------------------------------------------------------------------------------------------------------------------------------------------------|-----------------------------------|-----------------------------------------|
| (1) | (5) | (6) | (7) |
| Januari/ <i>January</i> | 106,61 | 106,97 | 109,84 |
| Februari/ <i>February</i> | 107,35 | 106,97 | 110,32 |
| Maret/ <i>March</i> | 107,60 | 106,96 | 111,27 |
| April/ <i>April</i> | 107,92 | 106,99 | 114,16 |
| Mei/ <i>May</i> | 107,91 | 107,52 | 117,68 |
| Juni/ <i>June</i> | 107,62 | 107,60 | 120,57 |
| Juli/ <i>July</i> | 107,87 | 107,60 | 125,81 |
| Agustus/ <i>August</i> | 107,48 | 107,60 | 121,74 |
| September/ <i>September</i> | 106,26 | 107,37 | 108,56 |
| Oktober/ <i>October</i> | 107,81 | 107,60 | 129,44 |
| November/ <i>November</i> | 107,81 | 107,60 | 129,25 |
| Desember/ <i>December</i> | 107,83 | 106,99 | 136,44 |

Lanjutan Tabel/Continued Table 9.3

| Bulan Month | Informasi, Komunikasi, dan Jasa Keuangan Information, Communication and Financial Services | Rekreasi, Olahraga, dan Budaya Recreation, Sport, and Culture | Pendidikan Education |
|------------------------|-------------------------------------------------------------------------------------------------------------------|----------------------------------------------------------------------------------|---------------------------------|
| (1) | (8) | (9) | (10) |
| Januari/January | 98,79 | 121,11 | 112,64 |
| Februari/February | 98,89 | 122,58 | 112,64 |
| Maret/March | 98,83 | 122,61 | 112,64 |
| April/April | 98,82 | 122,71 | 112,64 |
| Mei/May | 98,58 | 127,21 | 112,64 |
| Juni/June | 98,58 | 127,21 | 112,64 |
| Juli/July | 98,49 | 125,26 | 115,05 |
| Agustus/August | 98,44 | 125,26 | 115,96 |
| September/September | 99,18 | 119,39 | 112,64 |
| Oktober/October | 98,15 | 125,26 | 117,32 |
| November/November | 98,08 | 125,32 | 117,32 |
| Desember/December | 98,08 | 125,32 | 117,32 |

Lanjutan Tabel/*Continued Table* 9.3

| Bulan Month | Penyediaan Makanan dan Minuman/Restoran Food and Beverage Services/Restaurant | Perawatan Pribadi dan Jasa Lainnya Personal Care and Other Services | Umum General |
|-----------------------------|------------------------------------------------------------------------------------------------------|----------------------------------------------------------------------------------------|-------------------------|
| (1) | (11) | (12) | (13) |
| Januari/ <i>January</i> | 114,95 | 113,17 | 111,52 |
| Februari/ <i>February</i> | 115,74 | 113,22 | 109,20 |
| Maret/ <i>March</i> | 119,98 | 114,16 | 110,61 |
| April/ <i>April</i> | 123,26 | 115,70 | 113,46 |
| Mei/ <i>May</i> | 123,64 | 116,16 | 116,00 |
| Juni/ <i>June</i> | 124,20 | 116,16 | 115,97 |
| Juli/ <i>July</i> | 124,38 | 116,19 | 117,27 |
| Agustus/ <i>August</i> | 125,04 | 115,92 | 115,34 |
| September/ <i>September</i> | 113,05 | 111,02 | 115,80 |
| Oktober/ <i>October</i> | 125,46 | 116,39 | 114,64 |
| November/ <i>November</i> | 125,74 | 116,81 | 113,91 |
| Desember/ <i>December</i> | 125,82 | 116,80 | 115,54 |

Sumber/*Source*: BPS, Survei Harga Konsumen/*BPS-Statistics Indonesia, Consumer Price Survey*

Tabel
Table 9.4**Laju Inflasi Bulanan Menurut Kelompok Pengeluaran
(2018=100) di Kabupaten Belitung, 2022**
**Monthly Inflation Rate by Expenditure Group (2018=100) in
Belitung Regency, 2022**

| Bulan Month | Makanan, Minuman dan Tembakau Food, Beverages and Tobacco | Pakaian dan Alas Kaki Clothing and Footwear | Perumahan, Air, Listrik, dan Bahan Bakar Rumah Tangga Housing, Water, Electricity, and Household Fuels |
|------------------------------|------------------------------------------------------------------------------------|--------------------------------------------------------------|-----------------------------------------------------------------------------------------------------------------------------------------|
| (1) | (2) | (3) | (4) |
| Januari/January | 0,74 | 0,31 | 0,64 |
| Februari/February | -5,82 | 0,03 | -0,04 |
| Maret/March | 2,00 | 0,12 | 0,54 |
| April/April | 4,94 | -0,03 | 0,71 |
| Mei/May | 4,51 | 0,04 | 0,33 |
| Juni/June | -0,85 | 0,00 | 0,04 |
| Juli/July | 1,30 | 0,01 | 0,55 |
| Agustus/August | -3,38 | 0,09 | 0,15 |
| September/September | -1,30 | 0,24 | 0,19 |
| Oktober/October | -2,63 | 0,00 | 0,18 |
| November/November | -1,81 | 0,00 | 0,06 |
| Desember/December | 1,98 | 0,19 | 0,03 |

Lanjutan Tabel/*Continued Table* 9.4

| Bulan <i>Month</i> | Perlengkapan, Peralatan, dan Pemeliharaan Rutin Rumah Tangga <i>Furnishing, Household Equipment and Routine Household Maintenance</i> | Kesehatan <i>Health</i> | Transportasi <i>Transport</i> |
|------------------------------|-----------------------------------------------------------------------------------------------------------------------------------------------------------------|-----------------------------------|-----------------------------------------|
| (1) | (5) | (6) | (7) |
| Januari/ <i>January</i> | 0,06 | -0,24 | -0,24 |
| Februari/ <i>February</i> | 0,69 | 0,00 | 0,44 |
| Maret/ <i>March</i> | 0,23 | -0,01 | 0,86 |
| April/ <i>April</i> | 0,30 | 0,03 | 2,60 |
| Mei/ <i>May</i> | -0,01 | 0,50 | 3,08 |
| Juni/ <i>June</i> | -0,27 | 0,07 | 2,46 |
| Juli/ <i>July</i> | 0,23 | 0,00 | 4,35 |
| Agustus/ <i>August</i> | -0,36 | 0,00 | -3,24 |
| September/ <i>September</i> | 0,29 | 0,00 | 6,78 |
| Oktober/ <i>October</i> | 0,02 | 0,00 | -0,43 |
| November/ <i>November</i> | 0,00 | 0,00 | -0,15 |
| Desember/ <i>December</i> | 0,02 | -0,57 | 5,56 |

Lanjutan Tabel/*Continued Table 9.4*

| Bulan Month | Informasi, Komunikasi, dan Jasa Keuangan Information, Communication and Financial Services | Rekreasi, Olahraga, dan Budaya Recreation, Sport, and Culture | Pendidikan Education |
|------------------------|-------------------------------------------------------------------------------------------------------------------|----------------------------------------------------------------------------------|---------------------------------|
| (1) | (8) | (9) | (10) |
| Januari/January | -0,40 | 1,36 | 0,00 |
| Februari/February | 0,10 | 1,21 | 0,00 |
| Maret/March | -0,06 | 0,02 | 0,00 |
| April/April | -0,01 | 0,08 | 0,00 |
| Mei/May | -0,24 | 3,67 | 0,00 |
| Juni/June | 0,00 | 0,00 | 0,00 |
| Juli/July | -0,09 | -1,53 | 2,14 |
| Agustus/August | -0,05 | 0,00 | 0,79 |
| September/September | -0,07 | 0,00 | 1,17 |
| Oktober/October | -0,22 | 0,00 | 0,00 |
| November/November | -0,07 | 0,05 | 0,00 |
| Desember/December | 0,00 | 0,00 | 0,00 |

Lanjutan Tabel/*Continued Table 9.4*

| Bulan Month | Penyediaan Makanan dan Minuman/Restoran Food and Beverage Services/Restaurant | Perawatan Pribadi dan Jasa Lainnya Personal Care and Other Services | Umum General |
|------------------------|------------------------------------------------------------------------------------------------------|----------------------------------------------------------------------------------------|-------------------------|
| (1) | (11) | (12) | (13) |
| Januari/January | 1,51 | 0,68 | 0,54 |
| Februari/February | 0,69 | 0,04 | -2,08 |
| Maret/March | 3,66 | 0,83 | 1,29 |
| April/April | 2,73 | 1,35 | 2,58 |
| Mei/May | 0,31 | 0,40 | 2,24 |
| Juni/June | 0,45 | 0,00 | -0,03 |
| Juli/July | 0,14 | 0,03 | 1,12 |
| Agustus/August | 0,53 | -0,23 | -1,65 |
| September/September | 0,34 | 0,03 | 0,40 |
| Oktober/October | 0,00 | 0,37 | -1,00 |
| November/November | 0,22 | 0,36 | -0,64 |
| Desember/December | 0,06 | -0,01 | 1,43 |

Sumber/Source: BPS, Survei Harga Konsumen/BPS-Statistics Indonesia, Consumer Price Survey

Tabel
Table 9.5**Laju Inflasi Tahunan Kota Tanjungpandan Menurut
Kelompok Pengeluaran, 2020-2022**
*Yearly Inflation Rate in Tanjungpandan Municipality by
Group of Expenditure, 2020-2022*


| Tahun/Kelompok Commodity/Month | 2020 | 2021 | 2022 |
|---------------------------------------------------------------------------------------------------------------------|-------|-------|-------|
| (1) | (2) | (3) | (4) |
| I Umum/General | 2,11 | 4,01 | 4,17 |
| II Makanan, Minuman dan Tembakau/ <i>Food, Beverages & Tobacco</i> | 4,41 | 7,28 | -0,87 |
| III Pakaian dan Alas Kaki/ <i>Clothing and Footwear</i> | 0,62 | 0,06 | 1,00 |
| IV Perumahan, Air, Listrik, dan Bahan Bakar Rumah Tangga/ <i>Housing, Water, Electricity, and Household Fuel</i> | 0,66 | 1,78 | 3,42 |
| V Perlengkapan, Peralatan dan Pemeliharaan Rutin Rumah Tangga/ <i>Equipment, Tools, Routine Household Care</i> | 1,48 | 1,17 | 1,20 |
| VI Kesehatan/ <i>Health</i> | 0,89 | 1,99 | -0,22 |
| VII Transportasi/ <i>Transportation</i> | -2,31 | 2,48 | 23,92 |
| VIII Informasi, Komunikasi, dan Jasa Keuangan/ <i>Information, Communication, and Financial Service</i> | -0,27 | -0,57 | -1,12 |
| IX Rekreasi, Olahraga, dan Budaya/ <i>Recreation, Sports and Culture</i> | 0,44 | 0,23 | 4,89 |
| X Pendidikan/ <i>Education</i> | 0,88 | 1,83 | 4,15 |
| XI Penyediaan Makanan dan Minuman/Restoran/ <i>Provision of Food and Beverage / Restaurant</i> | 3,96 | 5,45 | 11,11 |
| XII Perawatan Pribadi dan Jasa Lainnya/ <i>Personal Care and Other Service</i> | 4,02 | 3,41 | 3,91 |

Sumber/Source: BPS, Survei Harga Konsumen/BPS-Statistics Indonesia, Consumer Price Survey

10

PENGELUARAN PENDUDUK POPULATION EXPENDITURE

**Rata-rata Pengeluaran Makanan per Kapita Sebulan
di Kabupaten Belitung, 2022**
*Monthly Average Food Expenditure per Capita
in Belitung Regency, 2022*



Rp904.393,-

**Rata-rata Pengeluaran Non-Makanan per Kapita
Sebulan di Kabupaten Belitung, 2022**

*Monthly Average Non-Food Expenditure per Capita
in Belitung Regency, 2022*

Rp870.831,-



PENJELASAN TEKNIS

1. Data pengeluaran penduduk menurut jenis pengeluaran diperoleh dari Survei Sosial Ekonomi Nasional (Susenas).
2. Data konsumsi/pengeluaran yang dikumpulkan pada Susenas dibagi menjadi dua kelompok, yaitu konsumsi makanan dan bukan makanan.
3. Konsumsi/ pengeluaran terdiri dari banyak komoditi, masing-masing dikumpulkan data kuantitas dan nilainya.
4. Untuk konsumsi bukan makanan, pada umumnya yang dikumpulkan hanya data nilainya kecuali untuk beberapa jenis pengeluaran tertentu, seperpenggunaan listrik, air, gas, dan bahan bakar minyak (BBM) yang juga dikumpulkan kuantitasnya.

TECHNICAL NOTES

1. *Market The data on consumer expenditure according to type of expenditure are obtained from the National Socio Economic Survey.*
2. *Data of consumption/expenditure collected in Susenas are divided into two groups, namely food and nonood consumption..*
3. *Consumption/expenditure on food overs many commodities, both quantity data and values are collected.*
4. *For consumption of non-food, the data collected in general are only their values, except for certain types of expenditure, such as electricity, water, gas, and fuel, which are also collected for their quantity data. t*

ULASAN

Pengelompokan golongan pengeluaran per kapita berdasarkan klasifikasi wilayah menunjukkan stratifikasi konsumsi pengeluaran sekaligus mengetahui sebaran dari pola konsumsi penduduk suatu wilayah. Rata-rata perkapita penduduk Kabupaten Belitung tahun 2022 sebesar Rp1.775.224.

Pengeluaran rata-rata perkapita sebulan untuk kelompok makanan di Kabupaten Belitung adalah Rp 904.393 dimana proporsi terbesar adalah pengeluaran untuk makanan dan minuman jadi yaitu Rp 259.056.

Pada kelompok nonmakanan, lebih dari 50 persen pengeluaran di alokasikan untuk perumahan dan aneka komoditas dan jasa. Secara umum pengeluaran kelompok non-makanan lebih tinggi daripada pengeluaran untuk kelompok makanan.

DESCRIPTION

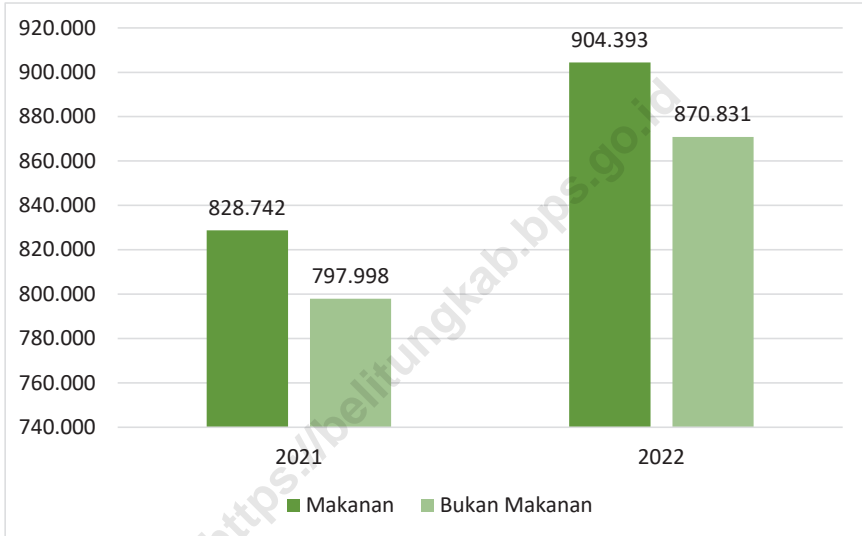
Classification of expenditure per capita based on stratification region showed consumption expenditure as well as the distribution of the consumption patterns of the population of an area. The average per capita population of Belitung Regency in 2022 is Rp1,775,224.

Average expenditure per capita a month for food groups in Belitung is 904,292 rupiahs. which is the largest proportion of expenditure on food and beverages which is Rp 259,056.

As for the non-food group, more than 50 percent of expenditures are allocated for housing, fuel, lighting and water. In general, expenditure on non-food group was higher than expenditure on food groups. .

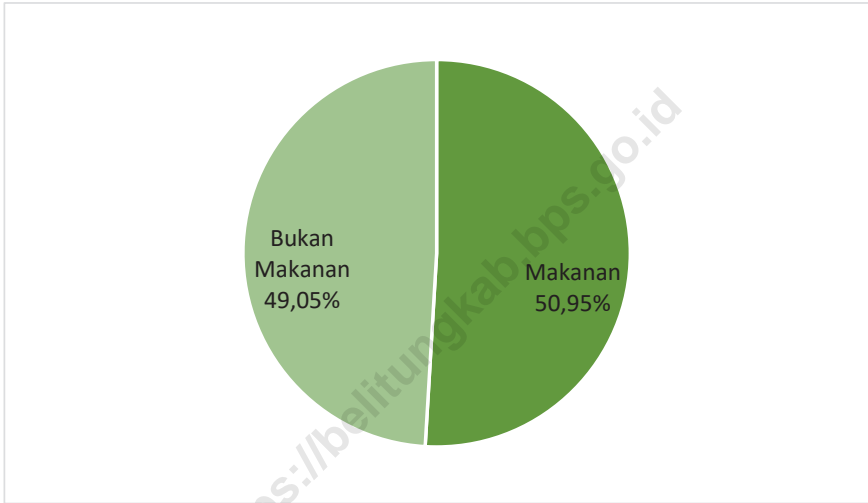
Gambar 10.1
Figures

Rata-rata Pengeluaran per Kapita Sebulan Menurut Kelompok Komoditas (rupiah) di Kabupaten Belitung, 2021 dan 2022
Monthly Average Expenditure per Capita by Commodity Group (rupiahs) in Belitung Regency, 2021 and 2022



Sumber/Source: BPS, Survei Sosial Ekonomi Nasional (Susenas) Maret 2021 dan Maret 2022/BPS-Statistics Indonesia, National Socioeconomic Survey

Gambar 10.2 **Persentase Pengeluaran per Kapita Sebulan Menurut Kelompok Komoditas di Kabupaten Belitung, 2022**
Percentage of Monthly Expenditure per Capita by Commodity Group in Belitung Regency, 2022



Sumber/Source: BPS, Survei Sosial Ekonomi Nasional (Susenas) Maret 2021 dan Maret 2022/BPS-Statistics Indonesia, National Socioeconomic Survey

Tabel
Table 10.1

Rata-rata Pengeluaran per Kapita Sebulan Menurut Kelompok Komoditas (rupiah) di Kabupaten Belitung, 2021 dan 2022
Monthly Average Expenditure per Capita by Commodity Group (rupiahs) in Belitung Regency, 2021 and 2022

| Kelompok Komoditas/Commodity Group | 2021 | 2022 |
|-------------------------------------------------------------------------------|------------------|------------------|
| (1) | (2) | (3) |
| Makanan/Food | | |
| Padi-padian/ <i>Cereals</i> | 78 951 | 80 820 |
| Umbi-umbian/ <i>Tubers</i> | 8 144 | 7 130 |
| Ikan/udang/cumi/kerang/ <i>Fish/shrimp/common squid/shells</i> | 117 204 | 114 476 |
| Daging/ <i>Meat</i> | 35 255 | 55 262 |
| Telur dan susu/ <i>Eggs and milk</i> | 52 201 | 55 385 |
| Sayur-sayuran/ <i>Vegetables</i> | 75 209 | 74 546 |
| Kacang-kacangan/ <i>Legumes</i> | 10 438 | 9 991 |
| Buah-buahan/ <i>Fruits</i> | 38 231 | 47 407 |
| Minyak dan kelapa/ <i>Oil and coconut</i> | 20 413 | 25 316 |
| Bahan minuman/ <i>Beverage stuffs</i> | 20 917 | 19 774 |
| Bumbu-bumbuan/ <i>Spices</i> | 20 297 | 21 435 |
| Konsumsi lainnya/ <i>Miscellaneous food items</i> | 19 617 | 20 187 |
| Makanan dan minuman jadi/ <i>Prepared food and beverages</i> | 222 044 | 259 056 |
| Rokok/ <i>Cigarettes</i> | 109 823 | 113 610 |
| Jumlah makanan/Total food | 828 742 | 904 393 |
| Bukan makanan/Non-food | | |
| Perumahan dan fasilitas rumah tangga/ <i>Housing and household facilities</i> | 453 194 | 512 040 |
| Aneka barang dan jasa/ <i>Goods and services</i> | 153 385 | 175 376 |
| Pakaian, alas kaki, dan tutup kepala/ <i>Clothing, footwear, and headgear</i> | 3 871 | 42 241 |
| Barang tahan lama/ <i>Durable goods</i> | 73 949 | 57 317 |
| Pajak, pungutan, dan asuransi/ <i>Taxes and insurance</i> | 63 635 | 76 136 |
| Keperluan pesta dan upacara/kenduri/ <i>Parties and ceremonies</i> | 15 125 | 7 720 |
| Jumlah bukan makanan/Total non-food | 797 998 | 870 831 |
| Jumlah/Total | 1 626 741 | 1 775 224 |

Sumber/Source: BPS, Survei Sosial Ekonomi Nasional (Susenas) Maret 2021 dan Maret 2022/BPS-Statistics Indonesia, National Socioeconomic Survey

Tabel
Table 10.2**Persentase Pengeluaran per Kapita Sebulan Menurut Kelompok Komoditas di Kabupaten Belitung, 2021 dan 2022**
Percentage of Monthly Expenditure per Capita by Commodity Group in Belitung Regency, 2021 and 2022

| Kelompok Komoditas/Commodity Group | 2021 | 2022 |
|-------------------------------------------------------------------------------|---------------|---------------|
| (1) | (2) | (3) |
| Makanan/Food | | |
| Padi-padian/ <i>Cereals</i> | 4,85 | 4,55 |
| Umbi-umbian/ <i>Tubers</i> | 0,50 | 0,40 |
| Ikan/udang/cumi/kerang/ <i>Fish/shrimp/common squid/shells</i> | 7,20 | 6,45 |
| Daging/ <i>Meat</i> | 2,17 | 3,11 |
| Telur dan susu/ <i>Eggs and milk</i> | 3,21 | 3,12 |
| Sayur-sayuran/ <i>Vegetables</i> | 4,62 | 4,20 |
| Kacang-kacangan/ <i>Legumes</i> | 0,64 | 0,56 |
| Buah-buahan/ <i>Fruits</i> | 2,35 | 2,67 |
| Minyak dan kelapa/ <i>Oil and coconut</i> | 1,25 | 1,43 |
| Bahan minuman/ <i>Beverage stuffs</i> | 1,29 | 1,11 |
| Bumbu-bumbuan/ <i>Spices</i> | 1,25 | 1,21 |
| Konsumsi lainnya/ <i>Miscellaneous food items</i> | 1,21 | 1,14 |
| Makanan dan minuman jadi/ <i>Prepared food and beverages</i> | 13,65 | 14,59 |
| Rokok/ <i>Cigarettes</i> | 6,75 | 6,40 |
| Jumlah makanan/Total food | 50,94 | 50,95 |
| Bukan makanan/Non-food | | |
| Perumahan dan fasilitas rumah tangga/ <i>Housing and household facilities</i> | 27,86 | 28,84 |
| Aneka barang dan jasa/ <i>Goods and services</i> | 9,43 | 9,88 |
| Pakaian, alas kaki, dan tutup kepala/ <i>Clothing, footwear, and headgear</i> | 0,24 | 2,38 |
| Barang tahan lama/ <i>Durable goods</i> | 4,55 | 3,23 |
| Pajak, pungutan, dan asuransi/ <i>Taxes and insurance</i> | 3,91 | 4,29 |
| Keperluan pesta dan upacara/kenduri/ <i>Parties and ceremonies</i> | 0,93 | 0,43 |
| Jumlah bukan makanan/Total non-food | 49,06 | 49,05 |
| Jumlah/Total | 100,00 | 100,00 |

Catatan/Note: ...

Sumber/Source: BPS, Survei Sosial Ekonomi Nasional (Susenas) Maret 2021 dan Maret 2022/BPS-Statistics Indonesia, National Socioeconomic Survey

Tabel
Table 10.3**Persentase Penduduk Menurut Golongan Pengeluaran Per Kapita Sebulan di Kabupaten Belitung, 2021**
Percentage of Population by Class of Monthly Expenditure per Capita in Belitung Regency, 2021

| Golongan Pengeluaran Per Kapita Sebulan (rupiah) Class of Monthly Expenditure per Capita (rupiahs) | Persentase Penduduk Percentage of Population |
|---------------------------------------------------------------------------------------------------------------------|---------------------------------------------------------------|
| (1) | (2) |
| < 750 000 | 0,08 |
| 750 000–999 999 | 7,64 |
| 1 000 000–1 249 999 | 20,84 |
| 1 250 000 - 1 499 999 | 24,44 |
| > 1 500 000 | 47,00 |
| Jumlah/Total | 100,00 |

Sumber/Source: BPS, Survei Sosial Ekonomi Nasional (Susenas) Maret/BPS-Statistics Indonesia, National Socioeconomic Survey March

11

PERDAGANGAN TRADE

Jumlah Sarana Perdagangan Menurut Jenisnya di Kabupaten Belitung, 2022
Number of Trading Facilities by Type of Facility in Belitung Regency, 2022

4

Pasar /Market

340

Toko / Store

525

Kios / Stall



PENJELASAN TEKNIS

1. Pasar Tradisional/Pasar Rakyat adalah pasar yang dibangun dan dikelola oleh Pemerintah, Pemerintah Daerah, Swasta, BUMN dan BUMD termasuk kerjasama dengan swasta dengan tempat usaha berupa toko, kios, los dan tenda yang dimiliki/dikelola oleh pedagang kecil, menengah, swadaya masyarakat atau koperasi dengan usaha kecil, modal kecil dan dengan proses jual beli dagangan melalui tawar menawar. Kebanyakan menjual kebutuhan sehari-hari seperti bahan makanan berupa ikan, buah, sayur-sayuran, telur, daging, kain, pakaian, kue-kue, dan lain-lain.
2. Pusat Perbelanjaan adalah suatu area tertentu yang terdiri dari satu atau beberapa bangunan yang didirikan secara vertikal maupun horisontal, yang dijual atau disewakan kepada pelaku usaha atau dikelola sendiri untuk melakukan kegiatan perdagangan barang.
3. Toko Modern adalah toko dengan sistem pelayanan mandiri, menjual jenis barang secara eceran yang berbentuk minimarket, supermarket, department store, hypermarket ataupun grosir yang berbentuk

TECHNICAL NOTES

1. *Traditional Market / People Market is a market developed and managed by the Government, Regional Government, Private Sector, BUMN and BUMD, including cooperation with the private sector with business premises in the form of shops, kiosks, booths and tents owned / managed by small, medium, non-governmental traders or cooperatives with small businesses, small capital and with the process of buying and selling merchandise through bargaining. Most sell daily necessities such as food in the form of fish, fruit, vegetables, eggs, meat, cloth, clothing, cakes, etc.*
2. *Shopping Center is a certain area consisting of one or several buildings that are erected vertically or horizontally, which are sold or leased to businesses or self-managed to carry out trading activities of goods.*
3. *Modern Stores are shops with self-service systems, selling types of goods in retail in the form of minimarkets, supermarkets, department stores, hypermarkets or wholesalers in the form of grocery stores. In this activity, the modern store in question is a modern shop that has a floor area*

perkulakan. Pada kegiatan ini, toko modern yang dimaksud adalah toko modern yang memiliki luas lantai lebih dari 400 M² (empat ratus meter persegi). Dengan demikian, berdasarkan Permendag No: 70/MDAG/PER/12/2013, toko modern yang dimaksud pada kegiatan ini adalah supermarket, department store, hypermarket ataupun grosir yang berbentuk perkulakan.

4. Pengertian Usaha Mikro Kecil Menengah (UMKM) Badan Pusat Statistik (BPS) mengelompokkan UMKM berdasarkan jumlah tenaga kerja. Usaha yang memiliki 1-4 orang tenaga kerja dikelompokkan sebagai usaha mikro, 5-19 orang tenaga kerja sebagai usaha kecil, 20-99 orang tenaga kerja sebagai usaha menengah dan bila mencapai 100 orang tenaga kerja atau lebih digolongkan sebagai usaha besar.

of more than 400 M² (four hundred square meters). Thus, based on Permendag No: 70 / MDAG / PER / 12/2013, the modern stores referred to in this activity are supermarkets, department stores, hypermarkets or wholesalers in the form of grocery.

4. *Definition of Micro, Small and Medium Enterprises (MSMEs) The Central Statistics Agency (BPS) groups MSMEs according to the number of workers. Enterprises that have 1-4 workers are classified as micro businesses, 5-19 workers as small businesses, 20-99 workers are medium businesses and if they reach 100 workers or more are classified as large businesses.*

ULASAN

Pasar tradisional atau disebut sebagai pasar rakyat merupakan wadah yang secara langsung dapat dimanfaatkan pelaku Usaha Mikro, Kecil, dan Menengah (UMKM) untuk memasarkan hasil pertanian, perkebunan, maupun industri rumah tangga lainnya sehingga dapat memaksimalkan potensi wilayah terkait. Pada tahun 2022 jumlah pasar tradisional di Kabupaten Belitung yaitu sebanyak 4 pasar.

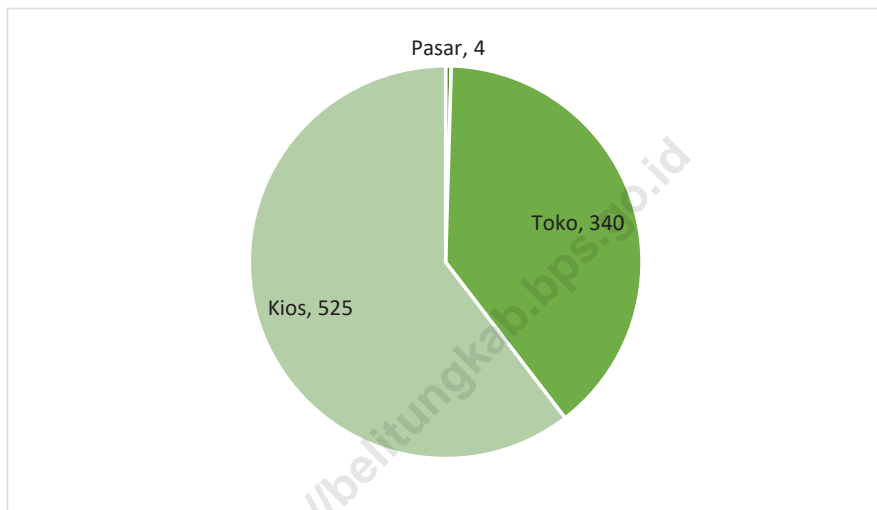
Seiring berkembangnya pusat perbelanjaan dan toko swalayan, pasar rakyat menghadapi tantangan terutama dari sisi sarana dan prasarana. Hal ini terlihat dari jumlah pasar modern semakin meningkat dibandingkan pasar tradisional. Tentu saja ini salah satunya dipengaruhi oleh faktor pusat perbelanjaan dan toko swalayan, yang menawarkan kenyamanan fasilitas.

DESCRIPTION

Traditional market or called people's market is a container that can be directly utilized by Micro, Small and Medium Enterprises (MSME) entrepreneurs to market agricultural products, plantations, and other home industries so that they can maximize the potential of the related area. In 2022, the number of traditional markets in Belitung Regency is 4 markets.

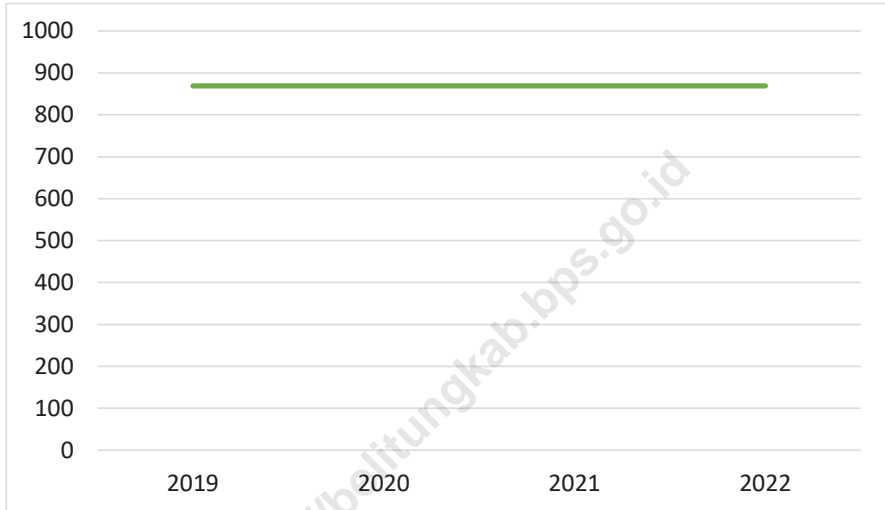
As growth of shopping centers and supermarkets, public markets face challenges, especially in terms of facilities and infrastructure. This can be seen from the number of modern markets increasing compared to traditional markets. Of course this is one of them influenced by shopping mall and convenience store factors, which offer the convenience of facilities.

Gambar 11.1 **Jumlah Sarana Perdagangan Menurut Jenisnya di Kabupaten Belitung, 2022**
Figures **Number of Trading Facilities by Type of Facility in Belitung Regency, 2022**



Sumber/Source: Dinas Koperasi Usaha Kecil Menengah, Perdagangan dan Tenaga Kerja Kabupaten Belitung/ Department of Cooperative, Small and Medium Enterprises, Trade and Man power of Belitung Regency

Gambar 11.2 Jumlah Sarana Perdagangan di Kabupaten Belitung, 2019-2022
Figures **Number of Trading Facilities in Belitung Regency, 2019-2022**



Sumber/Source: Dinas Koperasi Usaha Kecil Menengah, Perdagangan dan Tenaga Kerja Kabupaten Belitung/ Department of Cooperative, Small and Medium Enterprises, Trade and Man power of Belitung Regency

Tabel
Table 11.1

**Jumlah Sarana Perdagangan Menurut Jenisnya di
Kabupaten Belitung, 2019–2022**
**Number of Trading Facilities by Type of Facility in Belitung
Regency, 2019–2022**

| Jenis Sarana Perdagangan <i>Type of Trading Facilities</i> | 2019 | 2020 | 2021 | 2022 |
|----------------------------------------------------------------------|-------------|-------------|-------------|-------------|
| (1) | (2) | (3) | (4) | (5) |
| Pasar/Market | 4 | 4 | 4 | 4 |
| Toko/Store | 340 | 340 | 340 | 340 |
| Kios | 525 | 525 | 525 | 525 |
| Warung | ... | ... | ... | ... |
| Jumlah/Total | 869 | 869 | 869 | 869 |

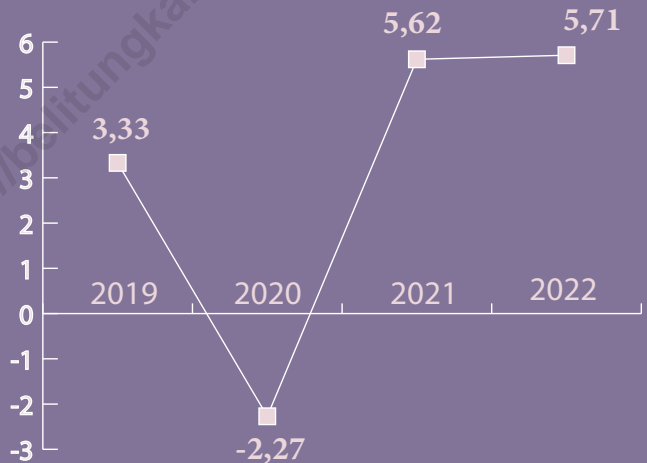
Sumber/Source: Dinas Koperasi Usaha Kecil Menengah, Perdagangan dan Tenaga Kerja Kabupaten Belitung/ Department of Cooperative, Small and Medium Enterprises, Trade and Man power of Belitung Regency

12

SISTEM NERACA REGIONAL SYSTEM OF REGIONAL ACCOUNTS

Laju Pertumbuhan Produk Domestik Regional Bruto Atas Dasar Harga Konstan 2010 di Kabupaten Belitung (persen), 2019–2022

Growth Rate of Gross Regional Domestic Product at 2010 Constant Market Prices in Belitung Regency (percent), 2019–2022



PENJELASAN TEKNIS**TECHNICAL NOTES**

1. Penghitungan statistik neraca nasional mengikuti buku petunjuk yang diterbitkan oleh Perserikatan Bangsa Bangsa (PBB) dikenal sebagai Sistem Neraca Nasional (SNN). SNN adalah rekomendasi internasional tentang bagaimana menyusun ukuran aktivitas ekonomi yang sesuai dengan standar neraca baku yang didasarkan pada prinsip-prinsip ekonomi. Rekomendasi yang dimaksud dinyatakan dalam sekumpulan konsep, definisi, klasifikasi, dan aturan neraca yang disepakati secara internasional dalam mengukur indikator tertentu seperti Produk Domestik Regional Bruto (PDRB). Salah satu bentuk adaptasi pencatatan statistik nasional adalah melakukan perubahan tahun dasar PDRB dari tahun 2000 ke 2010. Perubahan tahun dasar PDRB dilakukan seiring dengan mengadopsi rekomendasi PBB yang tertuang dalam Sistem Neraca Nasional 2008 (SNA 2008).

2. Produk Domestik Regional Bruto pada tingkat regional (provinsi) menggambarkan kemampuan suatu wilayah untuk menciptakan nilai tambah pada suatu waktu tertentu. Untuk menyusun PDRB digunakan 2 pendekatan, yaitu lapangan usaha dan pengeluaran. Keduanya menyajikan komposisi data nilai tambah dirinci menurut sumber kegiatan ekonomi

1. *Method used to estimate national accounts statistics is based on the standard guidelines formed by United Nation known as System of National Accounts (SNA). SNA is the internationally agreed standard set of recommendations on how to compile measures of economic activity in accordance with strict accounting conventions based on economic principles. The recommendations are expressed in term of a set of concepts, definitions, classifications and accounting rules that comprise the internationally agreed standard for measuring indicators such as Gross Regional Domestic Product (GDP). One of the improvement in the national statistical system is to rebase GRDP form base year 2000 to 2010 in order to capture current economic condition. It is in line with the United Nations (UN) recommendation on 2008 SNA.*

2. *The basic measure of the value added arising from economic activity is known as Gross Regional Domestic Product (GRDP) at the regional level (provinces/regencies/municipalities). To compile these statistics, two approaches have been used, i.e. "production approach" and "expenditure approach". The first approach is to measure value added produced by*

(lapangan usaha) dan menurut komponen penggunaannya. PDRB dari sisi lapangan usaha merupakan penjumlahan seluruh komponen nilai tambah bruto yang mampu diciptakan oleh sektor ekonomi atas berbagai aktivitas produksinya. Sedangkan dari sisi pengeluaran menjelaskan tentang penggunaan dari nilai tambah tersebut.

various kinds of economic activities, while the second approach is to measure final uses of the country's output. In other words, GRDP is the sum of total value added produced by all economic industries (activities) and the way of using it.

3. PDRB menurut lapangan usaha mengalami perubahan klasifikasi dari 9 lapangan usaha menjadi 17 lapangan usaha. PDRB menurut lapangan usaha dirinci menurut total nilai tambah dari seluruh sektor ekonomi yang mencakup lapangan usaha Pertanian, Kehutanan, dan Perikanan; Pertambangan dan Penggalian; Industri Pengolahan; Pengadaan Listrik dan Gas; Pengadaan Air, Pengelolaan Sampah, Limbah dan Daur Ulang; Konstruksi; Perdagangan Besar dan Eceran, Reparasi Mobil dan Sepeda Motor; Transportasi dan Pergudangan; Penyediaan Akomodasi dan Makanan dan Minum; Informasi dan Komunikasi; Jasa Keuangan dan Asuransi; Real Estat; Jasa Perusahaan; Administrasi Pemerintahan, Pertahanan dan Jaminan Sosial Wajib; Jasa Pendidikan; Jasa Kesehatan dan Kegiatan Sosial; dan Jasa lainnya.

3. *GRDP by industry classification changes from 9 sectors to 17 industries. GRDP by industry is classified by types of economic activities such as Agriculture, Forestry and Fishing; Mining and Quarrying; Manufacturing; Electricity and Gas; Water supply, Sewerage, Waste Management and Remediation Activities; Construction; Wholesale and Retail Trade; Repair of Motor Vehicles and Motorcycles; Transportation and Storage; Accommodation and Food Service Activities; Information and Communication; Financial and Insurance Activities; Real Estate Activities; Business Activities; Public Administration; Defence and Compulsory Social Security; Education; Human Health and Social Work Activities; and Other Services Activities.*

4. PDRB menurut pengeluaran mengalami perubahan klasifikasi

4. *GRDP by expenditure classification changes where consumption*

dimana pengeluaran konsumsi Lembaga Non Profit yang Melayani Rumah Tangga (LNPR) yang sebelumnya termasuk bagian dari pengeluaran konsumsi rumah tangga menjadi komponen terpisah. Sehingga klasifikasi PDRB menurut pengeluaran dirinci menjadi 7 komponen yaitu komponen pengeluaran konsumsi rumah tangga, pengeluaran konsumsi LNPR, pengeluaran konsumsi pemerintah, pembentukan modal tetap bruto, perubahan inventori, ekspor barang dan jasa, dan impor barang dan jasa.

expenditure Non-profit Institutions Serving Households (NPISH) previously included as part of household consumption expenditure is taken out into separate component. So that, GRDP by type of expenditures is classified into: household consumption expenditure, NPISH consumption expenditure, government consumption expenditure, gross fixed capital formation, changes in inventories, exports of goods and services, and imports of goods and services.

5. Pengeluaran konsumsi rumah tangga mencakup berbagai pengeluaran konsumsi akhir rumah tangga atas barang dan jasa untuk memenuhi kebutuhan individu ataupun kelompok secara langsung. Pengeluaran rumah tangga di sini mencakup makanan dan minuman selain restoran; pakaian, alas kaki dan jasa perawatannya; perumahan dan perlengkapan rumah tangga; kesehatan dan pendidikan; transportasi dan komunikasi; restoran dan hotel serta lainnya.

5. Household consumption expenditures consist of expenditures incurred by households, which are used for both individual or collective needs. Household consumptions are classified into food and beverages other than restaurants; clothing, footwear, and related maintenance services; housing and household equipment; health and education; transport and communication; restaurants and hotels;

6. Pengeluaran Konsumsi Pemerintah terdiri dari Pengeluaran Konsumsi Individu dan Pengeluaran Konsumsi Kolektif. Barang dan jasa individu merupakan barang dan jasa privat, dimana ciri-ciri barang privat adalah a) Scarcity, yaitu ada kelangkaan/keterbatasan dalam

6. Government consumption expenditure consists of Individual Consumption Expenditure and Collective Consumption Expenditure. Individual goods and services are private goods and services, which the characteristics of private goods is a) Scarcity, that there is a scarcity/

jumlah; b) Excludable consumption, yaitu konsumsi suatu barang dapat dibatasi hanya pada mereka yang memenuhi persyaratan tertentu (biasanya harga); c) Rivalrous competition, yaitu konsumsi oleh satu konsumen akan mengurangi atau menghilangkan kesempatan pihak lain untuk melakukan hal serupa. Contoh barang dan jasa yang dihasilkan pemerintah dan tergolong sebagai barang dan jasa individu adalah jasa pelayanan kesehatan pemerintah di rumah sakit/puskesmas dan jasa pendidikan di sekolah/universitas negeri. Sedangkan barang dan jasa kolektif ekuivalen dengan barang publik yang memiliki ciri a) Non rivalry, yaitu penggunaan satu konsumen terhadap suatu barang tidak mengurangi kesempatan konsumen lain untuk juga mengkonsumsi barang tersebut; b) Non excludable, yaitu apabila suatu barang publik tersedia, maka tidak ada yang dapat menghalangi siapapun untuk memperoleh manfaat dari barang tersebut atau dengan kata lain setiap orang memiliki akses ke barang tersebut. Contoh barang dan jasa yang dihasilkan pemerintah dan tergolong sebagai barang dan jasa kolektif adalah jasa pertahanan yang dilakukan TNI dan keamanan yang dilakukan kepolisian.

limited in number; b) Excludable consumption, the consumption of goods can be limited only to those who meet certain requirements (usually the price); c) Rivalrous competition, ie consumption by the consumer will reduce or eliminate the chance of another party to do so. Examples of goods and services produced by government and classified as goods and services of individuals is the government health services in hospitals/health centers and education services in schools/ universities. Collective goods and services equivalent to public goods characterized by a) Non-rivalry, namely the use of a consumer for an item does not reduce the chance of another consumer to also consume goods; b) Non-excludable, i.e. when a public good available, then nothing can hinder anyone to benefit from the goods or in other words everyone has access to the goods. Examples of goods and services produced by government and classified as collective goods and services is carried military defense services and the police's security.

7. Pembentukan Modal Tetap Bruto (PMTB) mencakup pengadaan,

7. *Gross Fixed Capital Formation (GFCF) includes procurement, manufacture,*

pembuatan, dan pembelian barang modal. Barang modal dimaksud adalah barang-barang yang digunakan untuk proses produksi, tahan lama atau yang mempunyai umur pemakaian lebih dari satu tahun seperti bangunan, mesin-mesin dan alat angkutan. Termasuk pula di sini perbaikan besar (berat) yang sifatnya memperpanjang umur atau mengubah bentuk atau kapasitas barang modal tersebut. Pengeluaran barang modal untuk keperluan militer juga dicakup sebagai PMTB. Klasifikasi komponen PMTB dibagi menjadi 6 sub komponen yaitu Konstruksi; Mesin dan Peralatan; Kendaraan; Peralatan Lainnya; Cultivated Biological Resources (CBR) dan Produk Kekayaan Intelektual.

8. Ekspor barang dan jasa merupakan transaksi perdagangan barang dan jasa dari penduduk (residen) ke bukan penduduk (nonresiden). Impor barang dan jasa adalah transaksi perdagangan dari bukan penduduk ke penduduk. Ekspor atau impor barang terjadi pada saat terjadi perubahan hak kepemilikan barang antara penduduk dengan bukan penduduk (dengan atau tanpa perpindahan fisik barang tersebut). Pada PDBR dengan tahun dasar 2010, ekspor dan impor barang dirinci menjadi nonmigas dan migas.

and the purchase of capital goods. Capital goods are goods which are used for the production process, durable or have a service life of more than one year such as buildings, machinery, and transportation equipment. Including here: huge improvement that are to extend the life or changing the shape or the capacity of the capital goods. Capital expenditures for military purposes are also covered as GFCF. GFCF component are classified into six subcomponents: Construction; Machinery and Equipment; vehicle; Other equipment; Cultivated Biological Resources (CBR) and Intellectual Property Product.

8. *Exports of goods and services consist of transactions of goods and services from residents to non-residents. Imports of goods and services consist of transaction of goods and services from non-residents to residents. Exports and imports of goods occur when there are changes in ownership of goods between residents and nonresidents (with or without physical movements of goods across frontiers). On the GRDP at 2010 basic year, exports and imports of goods specified into non oil and gas and oil and gas.*

9. Produk Domestik Regional Bruto maupun agregat turunannya disajikan dalam 2 (dua) versi penilaian, yaitu atas dasar “harga berlaku” dan atas dasar “harga konstan”. Disebut sebagai harga berlaku karena seluruh agregat dinilai dengan menggunakan harga pada tahun berjalan, sedangkan harga konstan penilaiannya didasarkan kepada harga satu tahun dasar tertentu, dalam publikasi ini digunakan harga tahun 2010.
 10. Laju pertumbuhan PDRB diperoleh dari perhitungan PDRB atas dasar harga konstan. Cara mengukurnya dengan mengurangi nilai PRDB pada tahun ke-n terhadap nilai pada tahun ke n-1 (tahun sebelumnya), dibagi dengan nilai pada tahun ke n-1, dikalikan dengan 100 persen. Laju pertumbuhan menunjukkan perkembangan agregat pendapatan dari satu waktu tertentu terhadap waktu sebelumnya.
9. *GRDP and its aggregations are presented in two forms: at current market prices and at constant base year market prices. In presenting current market prices, all aggregates are valued at current market prices, while base year constant market prices are shown by valuing all aggregates at fixed base year prices. Year of 2010 is used as the base year in this publication.*
 10. *Growth rate of Gross Regional Domestic Product is derived from GRDP at constant market prices. It is obtained by subtracting the value of GRDP year n with the value of GRDP year n-1, divided by the value of GRDP year n-1 then multiplied by 100 percent. The growth rate of GRDP explains the income growth during the given period.*

ULASAN

Manfaat penyusunan PDRB antara lain dapat mengetahui perkembangan perekonomian suatu daerah, melalui indikator pertumbuhan ekonomi. Angka PDRB dihitung berdasarkan dua pendekatan yaitu produksi dan pengeluaran.

PDRB pendekatan produksi dihitung dengan menjumlahkan nilai tambah bruto (NTB) yang dihasilkan oleh seluruh pelaku ekonomi dalam suatu wilayah tertentu. PDRB pengeluaran dihitung dengan menjumlahkan semua komponen permintaan akhir yang terdiri dari: konsumsi rumah tangga; konsumsi lembaga swasta nirlaba, konsumsi pemerintah, pembentukan modal tetap bruto, perubahan inventori, dan ekspor neto (ekspor dikurangi impor).

Bila dilihat berdasarkan lapangan usaha, maka dapat disimpulkan bahwa perekonomian Kabupaten Belitung tahun 2022 ditopang oleh Pertanian, Kehutanan, dan Perikanan dan Industri Pengolahan. Kedua kategori lapangan usaha ini memberikan kontribusi masing-masing sebesar 26,82 persen dan 13,27 persen.

PDRB ADHB Kabupaten Belitung tahun 2022 adalah 12.322,4 miliar rupiah, meningkat dibandingkan tahun 2021 yang nilainya 11.011,0 miliar rupiah. Demikian juga dengan PDRB ADHK juga mengalami peningkatan dari 6.710,0 miliar rupiah di tahun 2021, menjadi 7.039,4 miliar rupiah di tahun 2022.

DESCRIPTION

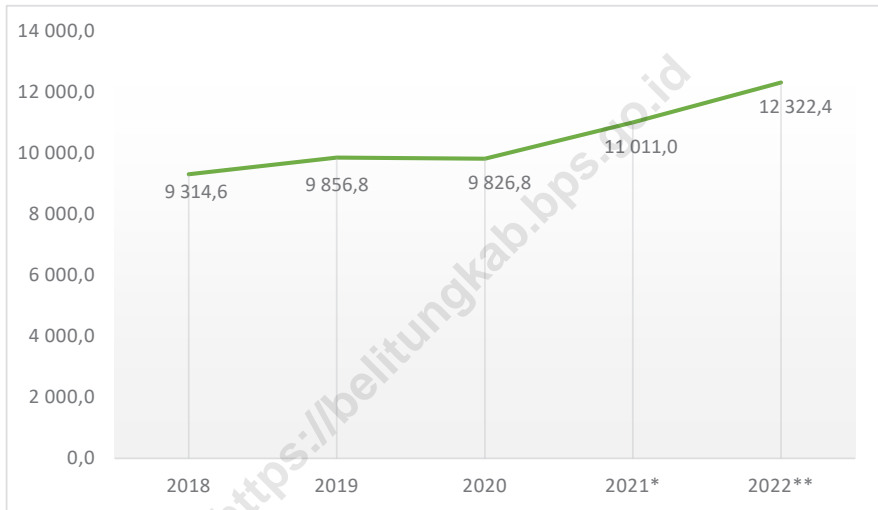
The benefits of GRDP was able to know economic development of a region, through indicators of economic growth. The digits to the GRDP calculated based on two approaches, namely the production and expenditure.

The GRDP production approach is calculated by summing the gross value added (NTB) is generated by all economic actors in a given territory. The GRDP expenditure is calculated by summing all the components of final demand, comprising: household consumption; consumption of privat non-profit institutions, government consumption, gross fixed capital formation, changes in inventories, and net exports (exports minus imports).

When viewed based on the field of business, it can be concluded that the economy of Belitung Regency in 2022 is supported by Agriculture, Forestry, and Fishing and Manufacturing. Both categories of business fields contribute 26.82 percent and 13.27 percent respectively.

Belitung Regency 's GRDP at current price in 2022 was 12,322.4 billion rupiahs, an increase compared to 2021 with a value of 11,011.0 billion rupiah. Likewise, the GRDP at constant price also increased from 6,710.0 billion rupiah in 2021, to 7,039.4 billion rupiah in 2022.

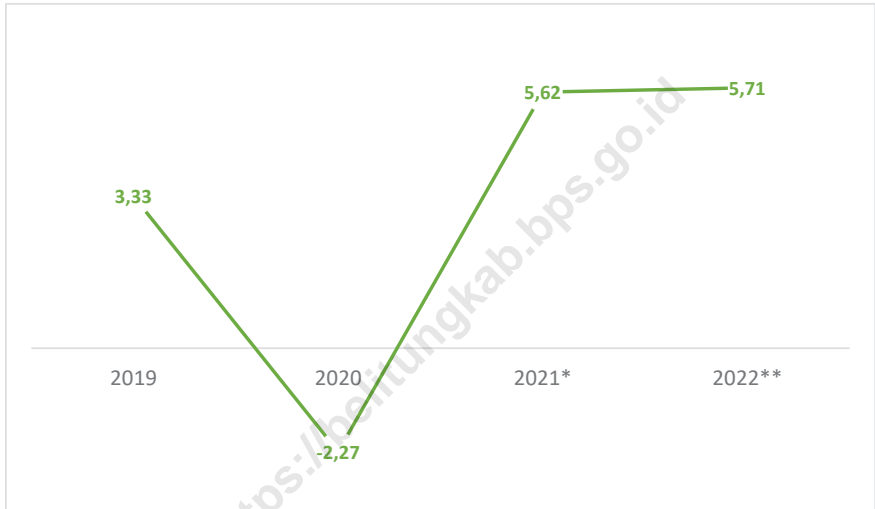
Gambar 12.1 Produk Domestik Regional Bruto Atas Dasar Harga Berlaku di Kabupaten Belitung (miliar rupiah), 2018–2022
Figures 12.1 Gross Regional Domestic Product at Current Market Prices in Belitung Regency (billion rupiahs), 2018–2022



Sumber/Source: BPS, berbagai sensus, survei dan sumber lain/BPS-Statistics Indonesia, various census, survey, and other sources

Gambar 12.2
Figures

Laju Pertumbuhan Produk Domestik Regional Bruto Atas Dasar Harga Konstan 2010 di Kabupaten Belitung (persen), 2019–2022
Growth Rate of Gross Regional Domestic Product at 2010 Constant Market Prices in Belitung Regency (percent), 2019–2022



Sumber/Source: BPS, berbagai sensus, survei dan sumber lain/BPS-Statistics Indonesia, various census, survey, and other sources

Tabel 12.1. **Produk Domestik Regional Bruto Atas Dasar Harga Berlaku Menurut Lapangan Usaha di Kabupaten Belitung (miliar rupiah), 2018–2022**
Gross Regional Domestic Product at Current Market Prices by Industry in Belitung Regency (billion rupiahs), 2018–2022

| Lapangan Usaha/Industry | 2018 | 2019 | 2020 | 2021 ^x | 2022 ^{xx} |
|----------------------------------------------------------------------------------------------------------------------------------------------|---------|---------|---------|-------------------|--------------------|
| (1) | (2) | (3) | (4) | (5) | (6) |
| A Pertanian, Kehutanan, dan Perikanan/ <i>Agriculture, Forestry, and Fishing</i> | 2 357,9 | 2 464,9 | 2 726,1 | 3 107,5 | 3 305,3 |
| B Pertambangan dan Penggalian/ <i>Mining and Quarrying</i> | 677,5 | 650,4 | 588,0 | 684,2 | 674,1 |
| C Industri Pengolahan/ <i>Manufacturing</i> | 1 156,3 | 1 124,6 | 1 173,0 | 1 357,6 | 1 634,8 |
| D Pengadaan Listrik dan Gas/ <i>Electricity and Gas</i> | 17,3 | 17,5 | 17,5 | 18,9 | 18,4 |
| E Pengadaan Air; Pengelolaan Sampah, Limbah, dan Daur Ulang/ <i>Water Supply; Sewerage, Waste Management, and Remediation Activities</i> | 2,7 | 2,8 | 3,1 | 3,3 | 3,5 |
| F Konstruksi/ <i>Construction</i> | 1 163,8 | 1 315,3 | 1 271,9 | 1 386,2 | 1 443,9 |
| G Perdagangan Besar dan Eceran; Reparasi Mobil dan Sepeda Motor/ <i>Wholesale and Retail Trade; Repair of Motor Vehicles and Motorcycles</i> | 1 068,5 | 1 107,3 | 1 017,0 | 1 125,7 | 1 340,0 |
| H Transportasi dan Pergudangan/ <i>Transportation and Storage</i> | 638,9 | 689,6 | 521,9 | 591,3 | 938,9 |
| I Penyediaan Akomodasi dan Makan Minum/ <i>Accommodation and Food Service Activities</i> | 324,3 | 377,6 | 368,6 | 418,5 | 496,1 |
| J Informasi dan Komunikasi/ <i>Information and Communication</i> | 247,5 | 289,2 | 333,9 | 364,7 | 411,6 |

Lanjutan Tabel/*Continued Table* 12.1

| Lapangan Usaha/ <i>Industry</i> | | 2018 | 2019 | 2020 | 2021 ^x | 2022 ^{xx} |
|--------------------------------------------------------------------------------------|-----------------------------------------------------------------------------------------------------------------------------------------------------|---------|---------|---------|-------------------|--------------------|
| (1) | | (2) | (3) | (4) | (5) | (6) |
| K | Jasa Keuangan dan Asuransi/ <i>Financial and Insurance Activities</i> | 215,0 | 232,9 | 214,2 | 246,1 | 284,8 |
| L | Real Estat/ <i>Real Estate Activities</i> | 297,9 | 317,4 | 336,8 | 357,4 | 385,2 |
| M,N | Jasa Perusahaan/ <i>Business Activities</i> | 32,4 | 35,8 | 30,5 | 33,3 | 40,9 |
| O | Administrasi Pemerintahan, Pertahanan, dan Jaminan Sosial Wajib/ <i>Public Administration and Defence; Compulsory Social Security</i> | 678,6 | 745,7 | 738,6 | 783,8 | 778,0 |
| P | Jasa Pendidikan/ <i>Education</i> | 192,9 | 210,6 | 213,5 | 225,5 | 236,5 |
| Q | Jasa Kesehatan dan Kegiatan Sosial/ <i>Human Health and Social Work Activities</i> | 164,4 | 185,9 | 190,8 | 220,9 | 233,0 |
| R,S,T,U | Jasa Lainnya/ <i>Other Services Activities</i> | 78,9 | 89,2 | 81,5 | 86,0 | 97,4 |
| Produk Domestik Regional Bruto/<i>Gross Regional Domestic Product</i> | | 9 314,6 | 9 856,8 | 9 826,8 | 11 011,0 | 12 322,4 |

Sumber/*Source*: BPS, berbagai sensus, survei dan sumber lain/*BPS-Statistics Indonesia, various census, survey, and other sources*

Tabel
Table 12.2

Produk Domestik Regional Bruto Atas Dasar Harga Konstan 2010 Menurut Lapangan Usaha di Kabupaten Belitung (miliar rupiah), 2018–2022
Gross Regional Domestic Product at 2010 Constant Market Prices by Industry in Belitung Regency (billion rupiahs), 2018–2022

| Lapangan Usaha/Industry | | 2018 | 2019 | 2020 | 2021 ^x | 2022 ^{xx} |
|-------------------------|--------------------------------------------------------------------------------------------------------------------------------------------|---------|---------|---------|-------------------|--------------------|
| (1) | | (2) | (3) | (4) | (5) | (6) |
| A | Pertanian, Kehutanan, dan Perikanan/ <i>Agriculture, Forestry, and Fishing</i> | 1 613,7 | 1 657,6 | 1 781,7 | 1 855,8 | 1 859,5 |
| B | Pertambangan dan Penggalian/ <i>Mining and Quarrying</i> | 545,5 | 546,9 | 484,2 | 508,7 | 504,0 |
| C | Industri Pengolahan/ <i>Manufacturing</i> | 783,6 | 733,7 | 734,7 | 770,1 | 839,8 |
| D | Pengadaan Listrik dan Gas/ <i>Electricity and Gas</i> | 9,9 | 9,8 | 9,7 | 10,5 | 10,1 |
| E | Pengadaan Air; Pengelolaan Sampah, Limbah, dan Daur Ulang/ <i>Water Supply; Sewerage, Waste Management, and Remediation Activities</i> | 1,8 | 1,9 | 2,1 | 2,2 | 2,3 |
| F | Konstruksi/ <i>Construction</i> | 768,4 | 832,6 | 798,6 | 839,4 | 832,1 |
| G | Perdagangan Besar dan Eceran; Reparasi Mobil dan Sepeda Motor/ <i>Wholesale and Retail Trade; Repair of Motor Vehicles and Motorcycles</i> | 709,7 | 726,3 | 661,4 | 700,9 | 798,6 |
| H | Transportasi dan Pergudangan/ <i>Transportation and Storage</i> | 394,6 | 399,2 | 316,7 | 343,4 | 467,9 |
| I | Penyediaan Akomodasi dan Makan Minum/ <i>Accommodation and Food Service Activities</i> | 212,1 | 231,5 | 206,9 | 229,2 | 261,6 |
| J | Informasi dan Komunikasi/ <i>Information and Communication</i> | 211,5 | 244,7 | 285,4 | 308,7 | 341,1 |

Lanjutan Tabel/*Continued Table 12.2*

| Lapangan Usaha/ <i>Industry</i> | | 2018 | 2019 | 2020 | 2021 ^x | 2022 ^{xx} |
|--------------------------------------------------------------------------------------|-----------------------------------------------------------------------------------------------------------------------------------------------------|---------|---------|---------|-------------------|--------------------|
| (1) | | (2) | (3) | (4) | (5) | (6) |
| K | Jasa Keuangan dan Asuransi/ <i>Financial and Insurance Activities</i> | 144,6 | 154,1 | 142,3 | 155,0 | 164,4 |
| L | Real Estat/ <i>Real Estate Activities</i> | 202,6 | 208,5 | 211,0 | 222,0 | 234,1 |
| M,N | Jasa Perusahaan/ <i>Business Activities</i> | 21,4 | 22,0 | 17,5 | 18,5 | 22,6 |
| O | Administrasi Pemerintahan, Pertahanan, dan Jaminan Sosial Wajib/ <i>Public Administration and Defence; Compulsory Social Security</i> | 383,7 | 418,6 | 398,3 | 420,7 | 416,6 |
| P | Jasa Pendidikan/ <i>Education</i> | 119,6 | 129,0 | 124,9 | 128,0 | 131,7 |
| Q | Jasa Kesehatan dan Kegiatan Sosial/ <i>Human Health and Social Work Activities</i> | 118,9 | 130,0 | 131,4 | 148,8 | 153,0 |
| R,S,T,U | Jasa Lainnya/ <i>Other Services Activities</i> | 49,3 | 53,9 | 46,1 | 48,2 | 54,0 |
| Produk Domestik Regional Bruto/<i>Gross Regional Domestic Product</i> | | 6 290,9 | 6 500,4 | 6 352,9 | 6 710,0 | 7 093,4 |

Sumber/*Source*: BPS, berbagai sensus, survei dan sumber lain/*BPS-Statistics Indonesia, various census, survey, and other sources*

Tabel
Table 12.3

Distribusi Persentase Produk Domestik Regional Bruto Atas Dasar Harga Berlaku Menurut Lapangan Usaha di Kabupaten Belitung, 2018–2022
Percentage Distribution of Gross Regional Domestic Product at Current Market Prices by Industry in Belitung Regency, 2018–2022

| Lapangan Usaha/ <i>Industry</i> | 2018 | 2019 | 2020 | 2021 ^x | 2022 ^{xx} |
|----------------------------------------------------------------------------------------------------------------------------------------------|-------|-------|-------|-------------------|--------------------|
| (1) | (2) | (3) | (4) | (5) | (6) |
| A Pertanian, Kehutanan, dan Perikanan/ <i>Agriculture, Forestry, and Fishing</i> | 25,31 | 25,01 | 27,74 | 28,22 | 26,82 |
| B Pertambangan dan Penggalian/ <i>Mining and Quarrying</i> | 7,27 | 6,60 | 5,98 | 6,21 | 5,47 |
| C Industri Pengolahan/ <i>Manufacturing</i> | 12,41 | 11,41 | 11,94 | 12,33 | 13,27 |
| D Pengadaan Listrik dan Gas/ <i>Electricity and Gas</i> | 0,19 | 0,18 | 0,18 | 0,17 | 0,15 |
| E Pengadaan Air; Pengelolaan Sampah, Limbah, dan Daur Ulang/ <i>Water Supply; Sewerage, Waste Management, and Remediation Activities</i> | 0,03 | 0,03 | 0,03 | 0,03 | 0,03 |
| F Konstruksi/ <i>Construction</i> | 12,49 | 13,34 | 12,94 | 12,59 | 11,72 |
| G Perdagangan Besar dan Eceran; Reparasi Mobil dan Sepeda Motor/ <i>Wholesale and Retail Trade; Repair of Motor Vehicles and Motorcycles</i> | 11,47 | 11,23 | 10,35 | 10,22 | 10,87 |
| H Transportasi dan Pergudangan/ <i>Transportation and Storage</i> | 6,86 | 7,00 | 5,31 | 5,37 | 7,62 |
| I Penyediaan Akomodasi dan Makan Minum/ <i>Accommodation and Food Service Activities</i> | 3,48 | 3,83 | 3,75 | 3,80 | 4,03 |
| J Informasi dan Komunikasi/ <i>Information and Communication</i> | 2,66 | 2,93 | 3,40 | 3,31 | 3,34 |
| K Jasa Keuangan dan Asuransi/ <i>Financial and Insurance Activities</i> | 2,31 | 2,36 | 2,18 | 2,24 | 2,31 |

Lanjutan Tabel/*Continued Table* 12.3

| Lapangan Usaha/ <i>Industry</i> | | 2018 | 2019 | 2020 | 2021 ^x | 2022 ^{xx} |
|------------------------------------------------------------------------------|---------------------------------------------------------------------------------------------------------------------------------------|--------|--------|--------|-------------------|--------------------|
| (1) | | (2) | (3) | (4) | (5) | (6) |
| L | Real Estat/ <i>Real Estate Activities</i> | 3,20 | 3,22 | 3,43 | 3,25 | 3,13 |
| M,N | Jasa Perusahaan/ <i>Business Activities</i> | 0,35 | 0,36 | 0,31 | 0,30 | 0,33 |
| O | Administrasi Pemerintahan, Pertahanan, dan Jaminan Sosial Wajib/ <i>Public Administration and Defence; Compulsory Social Security</i> | 7,28 | 7,57 | 7,52 | 7,12 | 6,31 |
| P | Jasa Pendidikan/ <i>Education</i> | 2,07 | 2,14 | 2,17 | 2,05 | 1,92 |
| Q | Jasa Kesehatan dan Kegiatan Sosial/ <i>Human Health and Social Work Activities</i> | 1,77 | 1,89 | 1,94 | 2,01 | 1,89 |
| R,S,T,U | Jasa Lainnya/ <i>Other Services Activities</i> | 0,85 | 0,91 | 0,83 | 0,78 | 0,79 |
| Produk Domestik Regional Bruto/<i>Gross Regional Domestic Product</i> | | 100,00 | 100,00 | 100,00 | 100,00 | 100,00 |

Sumber/*Source*: BPS, berbagai sensus, survei dan sumber lain/*BPS-Statistics Indonesia, various census, survey, and other sources*

Tabel
Table 12.4

Laju Pertumbuhan Produk Domestik Regional Bruto Atas Dasar Harga Konstan 2010 Menurut Lapangan Usaha di Kabupaten Belitung (persen), 2019–2022
Growth Rate of Gross Regional Domestic Product at 2010 Constant Market Prices by Industry in Belitung Regency (percent), 2019–2022

| Lapangan Usaha/Industry | | 2019 | 2020 | 2021 ^x | 2022 ^{xx} |
|-------------------------|--------------------------------------------------------------------------------------------------------------------------------------------|-------|--------|-------------------|--------------------|
| (1) | | (2) | (3) | (4) | (5) |
| A | Pertanian, Kehutanan, dan Perikanan/ <i>Agriculture, Forestry, and Fishing</i> | 2,73 | 7,48 | 4,16 | 0,20 |
| B | Pertambangan dan Penggalian/ <i>Mining and Quarrying</i> | 0,24 | -11,45 | 5,06 | -0,93 |
| C | Industri Pengolahan/ <i>Manufacturing</i> | -6,38 | 0,14 | 4,82 | 9,05 |
| D | Pengadaan Listrik dan Gas/ <i>Electricity and Gas</i> | -1,05 | -0,94 | 8,48 | -4,03 |
| E | Pengadaan Air; Pengelolaan Sampah, Limbah, dan Daur Ulang/ <i>Water Supply; Sewerage, Waste Management, and Remediation Activities</i> | 4,03 | 8,63 | 5,35 | 4,74 |
| F | Konstruksi/ <i>Construction</i> | 8,37 | -4,09 | 5,11 | -0,88 |
| G | Perdagangan Besar dan Eceran; Reparasi Mobil dan Sepeda Motor/ <i>Wholesale and Retail Trade; Repair of Motor Vehicles and Motorcycles</i> | 2,35 | -8,94 | 5,98 | 13,93 |
| H | Transportasi dan Pergudangan/ <i>Transportation and Storage</i> | 1,16 | -20,66 | 8,42 | 36,27 |
| I | Penyediaan Akomodasi dan Makan Minum/ <i>Accommodation and Food Service Activities</i> | 9,14 | -10,64 | 10,77 | 14,16 |
| J | Informasi dan Komunikasi/ <i>Information and Communication</i> | 15,71 | 16,63 | 8,16 | 10,49 |
| K | Jasa Keuangan dan Asuransi/ <i>Financial and Insurance Activities</i> | 6,60 | -7,66 | 8,91 | 6,03 |
| L | Real Estat/ <i>Real Estate Activities</i> | 2,91 | 1,18 | 5,19 | 5,48 |

Lanjutan Tabel/*Continued Table* 12.4

| Lapangan Usaha/ <i>Industry</i> | | 2019 | 2020 | 2021 ^x | 2022 ^{xx} |
|------------------------------------------------------------------------------|---------------------------------------------------------------------------------------------------------------------------------------|------|--------|-------------------|--------------------|
| (1) | | (2) | (3) | (4) | (5) |
| M,N | Jasa Perusahaan/ <i>Business Activities</i> | 2,77 | -20,27 | 5,50 | 22,31 |
| O | Administrasi Pemerintahan, Pertahanan, dan Jaminan Sosial Wajib/ <i>Public Administration and Defence; Compulsory Social Security</i> | 9,10 | -4,85 | 5,62 | -0,95 |
| P | Jasa Pendidikan/ <i>Education</i> | 7,88 | -3,23 | 2,49 | 2,91 |
| Q | Jasa Kesehatan dan Kegiatan Sosial/ <i>Human Health and Social Work Activities</i> | 9,33 | 1,04 | 13,29 | 2,81 |
| R,S,T,U | Jasa Lainnya/ <i>Other Services Activities</i> | 9,36 | -14,43 | 4,39 | 12,22 |
| Produk Domestik Regional Bruto/<i>Gross Regional Domestic Product</i> | | 3,33 | -2,27 | 5,62 | 5,71 |

Sumber/*Source*: BPS, berbagai sensus, survei dan sumber lain/*BPS-Statistics Indonesia, various census, survey, and other sources*

Tabel
Table 12.5

Produk Domestik Regional Bruto Atas Dasar Harga Berlaku Menurut Jenis Pengeluaran di Kabupaten Belitung (miliar rupiah), 2018–2022
Gross Regional Domestic Product at Current Market Prices by Type of Expenditure in Belitung Regency (billion rupiahs), 2018–2022

| Jenis Pengeluaran Type of Expenditure | 2018 | 2019 | 2020 | 2021^x | 2022^{xx} |
|---------------------------------------------------------------------------------|----------------|----------------|----------------|-------------------------|--------------------------|
| (1) | (2) | (3) | (4) | (5) | (6) |
| Pengeluaran Konsumsi Rumah Tangga <i>Household Consumption Expenditure</i> | 5 477,4 | 5 993,9 | 5 984,7 | 6 256,6 | 6 901,4 |
| Pengeluaran Konsumsi LNPR <i>NPISH Consumption Expenditure</i> | 72,1 | 80,0 | 81,3 | 83,9 | 90,7 |
| Pengeluaran Konsumsi Pemerintah <i>Government Consumption Expenditure</i> | 1 129,7 | 1 215,6 | 1 205,9 | 1 232,9 | 1 271,1 |
| Pembentukan Modal Tetap Bruto <i>Gross Fixed Capital Formation</i> | 2 772,9 | 3 039,4 | 2 868,3 | 3 007,1 | 3 268,0 |
| Perubahan Inventori <i>Changes in Inventories</i> | 73,4 | 90,1 | 10,4 | 105,9 | 33,9 |
| Net Ekspor Barang dan Jasa <i>Net Exports of Goods and Services</i> | - 210,9 | - 562,2 | - 323,8 | 324,7 | 757,1 |
| Produk Domestik Regional Bruto Gross Regional Domestic Product | 9 314,6 | 9 856,8 | 9 826,8 | 11 011,0 | 12 322,4 |

Sumber/Source: BPS, berbagai sensus, survei dan sumber lain/BPS-Statistics Indonesia, various census, survey, and other sources

Tabel
Table 12.6

Produk Domestik Regional Bruto Atas Dasar Harga Konstan 2010 Menurut Jenis Pengeluaran di Kabupaten Belitung (miliar rupiah), 2018–2022
Gross Regional Domestic Product at 2010 Constant Market Prices by Type of Expenditure in Belitung Regency (billion rupiahs), 2018–2022

| Jenis Pengeluaran Type of Expenditure | 2018 | 2019 | 2020 | 2021 ^x | 2022 ^{xx} |
|-------------------------------------------------------------------------------|----------------|----------------|----------------|-------------------|--------------------|
| (1) | (2) | (3) | (4) | (5) | (6) |
| Pengeluaran Konsumsi Rumah Tangga <i>Household Consumption Expenditure</i> | 3 346,1 | 3 503,9 | 3 469,1 | 3 587,3 | 3 823,7 |
| Pengeluaran Konsumsi LNPRT <i>NPISH Consumption Expenditure</i> | 46,3 | 50,6 | 50,1 | 50,7 | 53,2 |
| Pengeluaran Konsumsi Pemerintah <i>Government Consumption Expenditure</i> | 679,7 | 703,2 | 676,9 | 687,5 | 705,3 |
| Pembentukan Modal Tetap Bruto <i>Gross Fixed Capital Formation</i> | 1 493,6 | 1 577,3 | 1 484,5 | 1 534,9 | 1 580,3 |
| Perubahan Inventori <i>Changes in Inventories</i> | 51,6 | 65,7 | 10,5 | 85,9 | 14,0 |
| Net Ekspor Barang dan Jasa <i>Net Exports of Goods and Services</i> | 673,5 | 599,7 | 661,8 | 763,7 | 916,8 |
| Produk Domestik Regional Bruto Gross Regional Domestic Product | 6 290,9 | 6 500,4 | 6 352,9 | 6 710,0 | 7 093,4 |


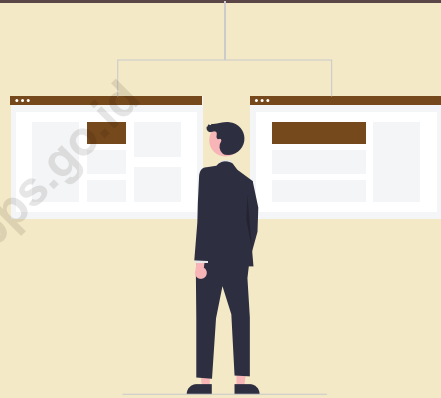
Sumber/Source: BPS, berbagai sensus, survei dan sumber lain/BPS-Statistics Indonesia, various census, survey, and other sources

13

PERBANDINGAN ANTAR KABUPATEN/KOTA REGENCY/MUNICIPAL COMPARISON

Indeks Pembangunan Manusia
di Provinsi Kepulauan Bangka Belitung, 2022

*Human Development Index
in Kepulauan Bangka Belitung Province, 2022*



PENJELASAN TEKNIS

1. Penduduk adalah mereka yang sudah menetap di suatu wilayah paling sedikit enam bulan atau kurang dari enam bulan tetapi bermaksud untuk menetap.
2. Laju pertumbuhan produk domestik bruto (PDB) atas dasar harga konstan diperoleh dengan mengurangi nilai pada tahun ke n dengan nilai pada tahun ke $(n-1)$ dibagi dengan nilai pada tahun ke $(n-1)$ dikalikan dengan 100 persen. Laju pertumbuhan PDB menunjukkan tingkat perkembangan riil dari agregat pendapatan untuk masing-masing tahun dibandingkan dengan tahun sebelumnya.
3. Garis Kemiskinan adalah tingkat minimum pendapatan yang dianggap perlu dipenuhi untuk memperoleh standar hidup yang mencukupi di suatu negara.

TECHNICAL NOTES

1. *Residents are those who have settled in an area of at least six months or less than six months but intends to settle..*
2. *The growth rate of gross domestic product (GDP) at constant prices is obtained by subtracting the value in year n with the value in the year to the $(n-1)$ divided by the value in the year to the $(n-1)$ multiplied by 100 percent. The growth rate of the GDP shows the level of real development of aggregate income for each year compared with the previous year.*
3. *The poverty line is the minimum level of income deemed to be met to obtain adequate living standards in a country*

<https://belitungkab.bps.go.id>

ULASAN

Secara umum, jumlah penduduk di Kepulauan Bangka Belitung kian meningkat dari tahun ke tahun. Pada tahun 2022 jumlahnya mencapai 1.494.621 orang, dimana jumlah penduduk paling banyak terdapat di kabupaten Bangka dan yang paling sedikit terdapat di kabupaten Belitung Timur.

Tingkat partisipasi angkatan kerja (TPAK) menunjukkan bahwa semakin tinggi pula pasokan tenaga kerja (labour supply) yang tersedia untuk memproduksi barang dan jasa dalam suatu perekonomian. Pada tahun 2016, TPAK tingkat kabupaten/kota tidak dihitung karena Survei Ketenagakerjaan Nasional tidak diselenggarakan. Oleh karena itu estimasi hanya sampai level provinsi.

Angka IPM memberikan gambaran komprehensif mengenai tingkat pencapaian pembangunan manusia sebagai dampak dari kegiatan pembangunan yang dilakukan oleh suatu negara/daerah. Semakin tinggi nilai IPM suatu negara/daerah, menunjukkan pencapaian pembangunan manusianya semakin baik. IPM Kota Pangkalpinang merupakan yang paling tinggi di Kepulauan Bangka Belitung, yaitu sebesar 79,24. Sementara IPM terendah di Kepulauan Bangka Belitung adalah kabupaten Bangka Selatan

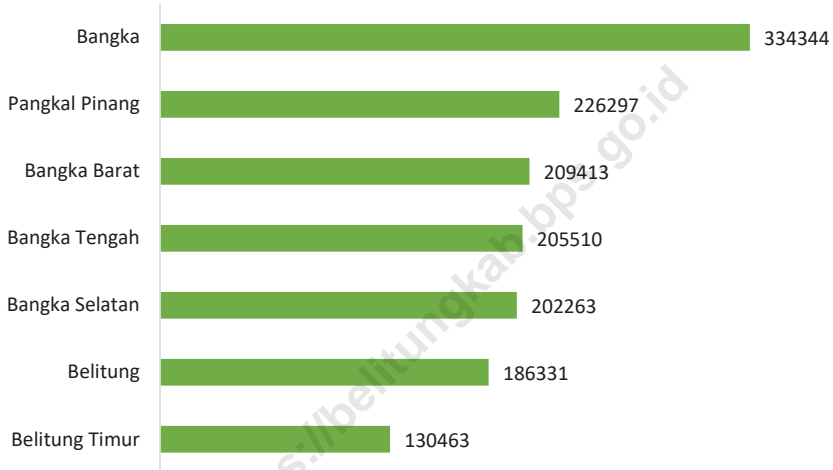
DESCRIPTION

In general, the number of people in Bangka Belitung increasing from year to year. By 2022 the number reached 1.494.621 people, where a population of the most numerous in Bangka regency, and the least are in the Belitung Timur regency.

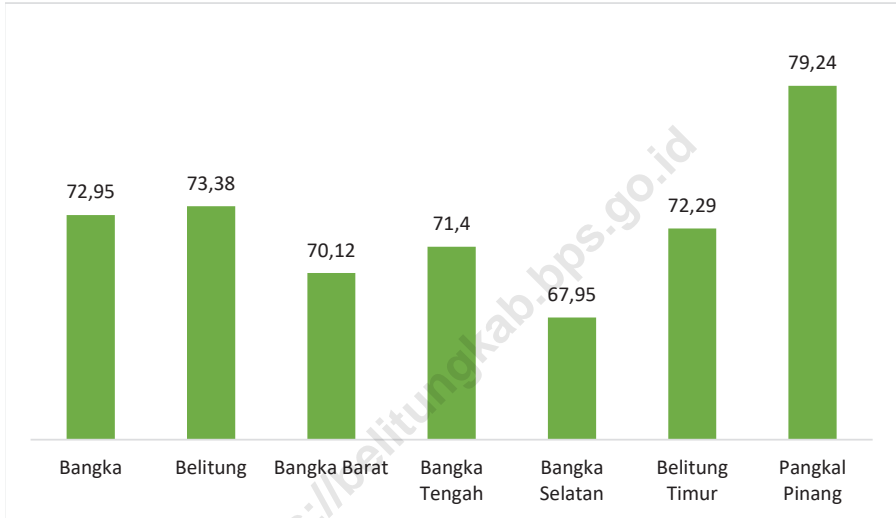
Labor force participation rate indicates that the higher the supply of labor (labor supply) is available to produce goods and services in an economy. In 2016, Regency/Municipality LFPRs were not calculated because the National Labor Force Survey was not held. Therefore the estimation is only up to the provincial level.

HDI provides a comprehensive overview of the level of achievement of human development as the impact of development activities that was done by a country/ region. The higher the value of the HDI of a country/ region, demonstrating achievement of human development, the better. IPM of Pangkalpinang is the highest Bangka Belitung, amounting to 79,24. While the lowest HDI in Bangka Belitung is Bangka Selatan Regency

Gambar 13.1 **Jumlah Penduduk Menurut Kabupaten/Kota di Provinsi Kepulauan Bangka Belitung, 2022**
Figures *Population by Regency/Municipality in Kepulauan Bangka Belitung Province, 2022*



Sumber/Source: BPS/BPS-Statistics Indonesia

Gambar 13.2
Figures**Indeks Pembangunan Manusia Menurut Kabupaten/Kota
di Provinsi Kepulauan Bangka Belitung, 2018–2022**
*Human Development Index by Regency/Municipality in
Kepulauan Bangka Belitung Province, 2018–2022*

Sumber/Source: BPS/BPS-Statistics Indonesia

Tabel 13.1 **Jumlah Penduduk Menurut Kabupaten/Kota di Provinsi Kepulauan Bangka Belitung, 2018–2022**
Table 13.1 **Population by Regency/Municipality in Kepulauan Bangka Belitung Province, 2018–2022**

| Kabupaten/Kota Regency/Municipality | 2018 ¹ | 2019 ¹ | 2020 ² | 202 ³ | 2022 ³ |
|----------------------------------------|-------------------|-------------------|-------------------|------------------|-------------------|
| (1) | (2) | (3) | (4) | (5) | (6) |
| Bangka | 330 793 | 337 337 | 326 265 | 329 911 | 334 344 |
| Belitung | 186 155 | 189 824 | 182 079 | 184 004 | 186 331 |
| Bangka Barat | 209 011 | 213 163 | 204 612 | 206 786 | 209 413 |
| Bangka Tengah | 192 429 | 196 196 | 198 946 | 201 861 | 205 510 |
| Bangka Selatan | 205 901 | 209 973 | 198 189 | 200 051 | 202 263 |
| Belitung Timur | 127 064 | 129 572 | 127 018 | 128 564 | 130 463 |
| Pangkal Pinang | 208 520 | 212 727 | 218 569 | 221 988 | 226 297 |
| Kepulauan Bangka Belitung | 1 459 873 | 1 488 792 | 1 455 678 | 1 473 165 | 1 494 621 |

Catatan/Note: ¹Hasil proyeksi Sensus Penduduk 2010/Population Census Projection 2010
²Hasil Perapihan Data Administratif dan SP2020 (September)/The Result of Smoothing from Administrative Data and the 2020 Population Census (September)

³Hasil Proyeksi Interim Sensus Penduduk 2020/ The result of Interim Forecasting the 2020 Population Census
 Sumber/Source: BPS/BPS-Statistics Indonesia

Tabel
Table 13.2**Laju Pertumbuhan Produk Domestik Regional Bruto Atas Dasar Harga Konstan 2010 Menurut Kabupaten/Kota di Provinsi Kepulauan Bangka Belitung (persen), 2019–2022**
Rate of Growth of Gross Regional Domestic Products at 2010 Constant Market Prices by Regency/Municipality in Kepulauan Bangka Belitung Province (percent), 2019–2022

| Kabupaten/Kota Regency/Municipality | 2019 | 2020 | 2021 ¹ | 2022 ^{2x} |
|----------------------------------------|-------------|--------------|-------------------|--------------------|
| (1) | (2) | (3) | (4) | (5) |
| Bangka | 2,87 | -0,70 | 7,46 | 4,87 |
| Belitung | 3,33 | -2,27 | 5,62 | 5,71 |
| Bangka Barat | 7,06 | -5,35 | 0,20 | 2,01 |
| Bangka Tengah | 1,21 | -2,85 | 4,75 | 6,10 |
| Bangka Selatan | 2,53 | -1,93 | 3,61 | 3,07 |
| Belitung Timur | 3,26 | -0,63 | 4,56 | 3,80 |
| Pangkal Pinang | 3,26 | -3,00 | 9,26 | 6,21 |
| Kepulauan Bangka Belitung | 3,32 | -2,29 | 5,05 | 4,40 |

Sumber/Source: BPS dan sumber lain/BPS-Statistics Indonesia and other sources

Tabel 13.3 **Jumlah Penduduk Miskin Menurut Kabupaten/Kota di Provinsi Kepulauan Bangka Belitung (ribu), 2018–2022**
Table 13.3 **Number of Poor Population by Regency/Municipality in Kepulauan Bangka Belitung Province (thousand), 2018–2022**

| Kabupaten/Kota Regency/Municipality | 2018 | 2019 | 2020 | 2021 | 2022 |
|----------------------------------------|--------------|--------------|--------------|--------------|--------------|
| (1) | (2) | (3) | (4) | (5) | (6) |
| Bangka | 18,02 | 16,52 | 15,41 | 16,19 | 14,50 |
| Belitung | 14,00 | 11,88 | 12,07 | 13,53 | 12,34 |
| Bangka Barat | 6,35 | 5,65 | 5,83 | 5,85 | 5,30 |
| Bangka Tengah | 11,12 | 9,80 | 9,64 | 10,03 | 9,61 |
| Bangka Selatan | 7,58 | 7,02 | 7,49 | 7,72 | 6,81 |
| Belitung Timur | 8,93 | 8,51 | 8,56 | 9,29 | 8,47 |
| Pangkal Pinang | 10,27 | 9,00 | 9,40 | 10,10 | 9,76 |
| Kepulauan Bangka Belitung | 76,26 | 68,38 | 68,40 | 72,71 | 66,78 |

Sumber/Source: BPS, Survei Sosial Ekonomi Nasional/BPS-Statistics Indonesia, National Socioeconomic Survey

Tabel
Table 13.4**Indeks Pembangunan Manusia Menurut Kabupaten/Kota
di Provinsi Kepulauan Bangka Belitung, 2018–2022**
*Human Development Index by Regency/Municipality in
Kepulauan Bangka Belitung Province, 2018–2022*

| Kabupaten/Kota Regency/Municipality | 2018 | 2019 | 2020 | 2021 | 2022 |
|----------------------------------------|--------------|--------------|--------------|--------------|--------------|
| (1) | (2) | (3) | (4) | (5) | (6) |
| Bangka | 71,80 | 72,39 | 72,40 | 72,46 | 72,95 |
| Belitung | 71,70 | 72,46 | 72,51 | 72,57 | 73,38 |
| Bangka Barat | 68,68 | 69,05 | 69,08 | 69,60 | 70,12 |
| Bangka Tengah | 69,52 | 70,33 | 70,45 | 70,89 | 71,40 |
| Bangka Selatan | 65,98 | 66,54 | 66,90 | 67,06 | 67,95 |
| Belitung Timur | 70,22 | 70,84 | 70,92 | 71,42 | 72,29 |
| Pangkal Pinang | 77,43 | 77,97 | 78,22 | 78,57 | 79,24 |
| Kepulauan Bangka Belitung | 70,67 | 71,30 | 71,47 | 71,69 | 72,24 |

Sumber/Source: BPS, Seri Berita Resmi Statistik Indeks Pembangunan Manusia/BPS-Statistics Indonesia, Series of Press Releases of Human Development Index



ST 2023

**SENSUS PERTANIAN
CENSUS OF AGRICULTURE**

BerAKHLAK

Berorientasi Pelayanan Akuntabel Kompeten
Harmonis Loyal Adaptif Kolaboratif
Service Oriented, Accountable, Competent,
Harmonious, Loyal, Adaptive, Collaborative

DATA
MENCERDASKAN BANGSA
Enlighten The Nation

<http://belitungkab.bps.go.id>



**BADAN PUSAT STATISTIK
KABUPATEN BELITUNG
BPS-STATISTICS OF BELITUNG REGENCY**

Jl. Kapten Hasan Basri No. 16, Lesung Batang, Tanjungpandan
Telp.: (0719) 21065 dan 21551, E-mail: bps1902@bps.go.id
Homepage: <http://belitungkab.bps.go.id>

ISSN 0215-4005



9 770215 400001