



KOTA
**BANDAR
LAMPUNG**
DALAM ANGKA

Bandar Lampung Municipality in Figures

2023



Badan Pusat Statistik
Kota Bandar Lampung
BPS-Statistics of Bandar Lampung Municipality



KOTA

BANDAR LAMPUNG

DALAM ANGKA

Bandar Lampung Municipality in Figures

2023

KOTA BANDAR LAMPUNG DALAM ANGKA
Bandar Lampung Municipality in Figures
2023

ISSN: 0215-4102

No. Publikasi/*Publication Number*: 18710.2201

Katalog /*Catalog*: 1102001.1871

Ukuran Buku/*Book Size*: 14,8 cm x 21 cm

Jumlah Halaman/*Number of Pages* : I + 308 hal/*pages*

Naskah/*Manuscript*:

BPS Kota Bandar Lampung

BPS-Statistics of Bandar Lampung Municipality

Penyunting/*Editor*:

BPS Kota Bandar Lampung

BPS-Statistics of Bandar Lampung Municipality

Gambar Kover/*Cover Design*:

BPS Kota Bandar Lampung

BPS-Statistics of Bandar Lampung Municipality

Ilustrasi Kover/*Cover Illustration*:

Tugu Adipura Kota Bandar Lampung

Adipura Monument of Bandar Lampung Municipality

Diterbitkan oleh/*Published by*:

©BPS Kota Bandar Lampung/*BPS-Statistics of Bandar Lampung Municipality*

Dicetak oleh/*Printed by*:

BPS Kota Bandar Lampung/*BPS-Statistics of Bandar Lampung Municipality*

Dilarang mengumumkan, mendistribusikan, mengomunikasikan, dan/atau menggandakan sebagian atau seluruh isi buku ini untuk tujuan komersil tanpa izin tertulis dari Badan Pusat Statistik.

Prohibited to announce, distribute, communicate, and/or copy part or all of this book for commercial purpose without permission from BPS-Statistics Indonesia.

TIM PENYUSUN/TEAM MEMBERS

Pengarah/Director

Ir. Akhmad Nasrudin

Penanggung Jawab/Persons in Charge

Ir. Ahmad Nasrudin

Penyunting/Editors

Sari Citra Pratiwi, S.ST.

Anggi Budi Pratiwi, S.ST.

Cita Puspita Sari, SST., M.Ec.Dev.

Mohammad Vicky Lukito, S.ST.

Muhammad Rafiqo Ardi, S.ST.

Darul Ambardi, S.E.

Risdianto, S.Psi.

Reny Andriati, SST, M.E, M.I.D.S

Krisbanu Aji, S.ST

Aprilia Puspita Sari, S.ST

Pengolah Data dan Penulis Naskah/Data Processing and Authors

Erika Haryulistiani Saksono, S.E., M.E

Penata Letak/Layout Designers

Ari Rusmasari, S.ST., M.Si.

Muhammad Bilal Dwi Apriyoga, S.Tr.Stat

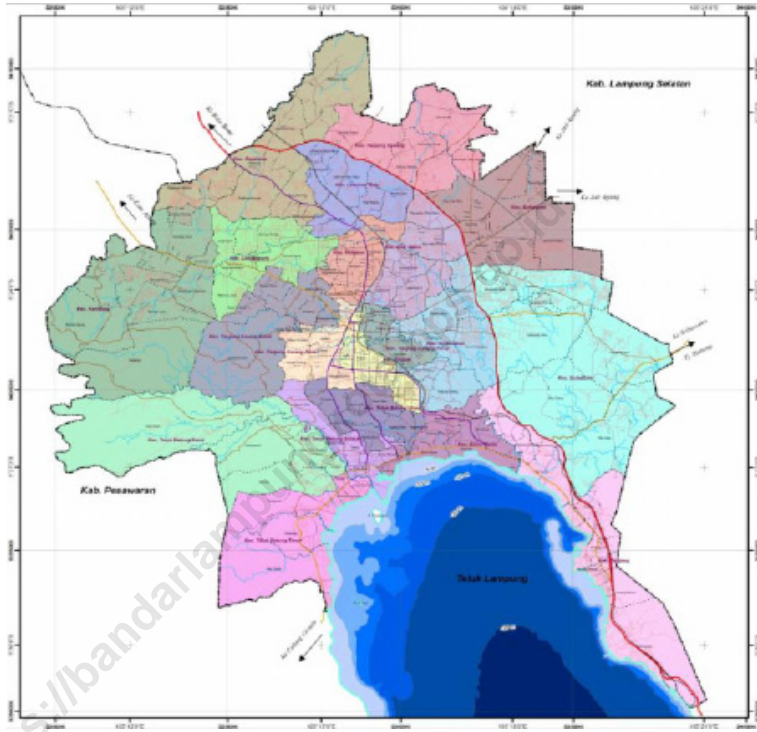
Riska Dian Agustina, A.Md.Stat.

KONTRIBUTOR DATA/DATA CONTRIBUTOR

1. Kementerian Agama/*Ministry of Religious Affair*
2. Kementerian Pendidikan dan Kebudayaan/*The Ministry of Education and Culture*
3. Badan Meteorologi Klimatologi dan Geofisika/*Meteorological, Climatology, and Geophysical Agency*
4. Badan Pusat Statistik/*BPS-Statistics Indonesia*
5. Bagian Pemerintahan Kota Bandar Lampung /*Government Division of Bandar Lampung Municipality*
6. Dinas Lingkungan Hidup Kota Bandar Lampung/*Environmental Control Services of Bandar Lampung Municipality*
7. Sekretariat DPRD Kota Bandar Lampung/*Parliament Secretary Of Bandar Lampung Municipality*
8. Badan Pengelolaan Keuangan dan Aset Daerah Kota Bandar Lampung/*Regional Income, Fund and Asset Managerial Service of Bandar Lampung*
9. Badan Penanaman Modal dan Pelayanan Terpadu Satu Pintu Kota Bandar Lampung/*Integrated Services and Investment Office of Bandar Lampung Municipality*
10. Dinas Pengendalian Penduduk dan Keluarga Berencana Kota Bandar Lampung/*Population Control and Family Planning Service of Bandar Lampung Municipality*
11. Dinas Tenaga Kerja Kota Bandar Lampung/*Labour Force Services of Bandar Lampung Municipality*
12. Universitas Lampung/*University of Lampung*
13. Dinas Kesehatan Kota Bandar Lampung/*Health Service of Bandar Lampung*
14. Dinas Sosial Kota Bandar Lampung/*Social Service of Bandar Lampung Municipality*
15. Pengadilan Agama Tanjungkarang/*Tanjungkarang Religion Court*
16. Dinas Kependudukan dan Catatan Sipil Kota Bandar Lampung/*Demography Service of Bandar Lampung Municipality*
17. Polresta Bandar Lampung/*Police Station of Bandar Lampung Municipality*
18. Pengadilan Negeri Tanjung Karang Kelas IA/*Tanjung Karang District Court*

19. Dinas Perumahan dan Pemukiman Kota Bandar Lampung/*Public Housing and Settlements Areas Service of Bandar Lampung Municipality*
20. Dinas Pertanian Kota Bandar Lampung/*Agriculture Service Of Bandar Lampung Municipality*
21. Dinas Kelautan dan Perikanan Kota Bandar Lampung/*Ocean and Fishery Service of Bandar Lampung Municipality*
22. Dinas Perindustrian Kota Bandar Lampung/*Industrial Service of Bandar Lampung*
23. PT. PLN (Persero) Area Tanjung Karang/*PT. PLN (Persero) Tanjung Karang Area*
24. Perusahaan Daerah Air Minum Way Rilau Bandar Lampung/*Way Rilau Minicipal Water Enterprise of Bandar Lampung*
25. Dinas Pariwisata Kota Bandar Lampung/*Tourism Service of Bandar Lampung Municipality*
26. Dinas Pekerjaan Umum Kota Bandar Lampung/*Public Work Service of Bandar Lampung Municipality*
27. Dinas Perhubungan Kota Bandar Lampung/*Transportation Service of Bandar Lampung Municipality*
28. PT. (Persero) Pelabuhan Indonesia II Cabang Panjang/*Indonesia Port Corporation II, Panjang Branch*
29. PT Pos Indonesia (Persero) Kantor Pos Bandar Lampung 35000/*Post Office of Bandar Lampung Municipality*
30. Dinas Perdagangan Kota Bandar Lampung/*Trade Service of Bandar Lampung*
31. Badan Kepegawaian Daerah Kota Bandar Lampung/*Region Personal Board of Bandar Lampung Municipality*

PETA WILAYAH KOTA BANDAR LAMPUNG
MAP OF BANDAR LAMPUNG MUNICIPALITY



KEPALA BPS KOTA BANDAR LAMPUNG
CHIEF STATISTICIAN OF BANDAR LAMPUNG MUNICIPALITY



Ir. Akhmad Nasrudin



KATA PENGANTAR

Publikasi Kota Bandar Lampung Dalam Angka 2023 ini merupakan lanjutan dari publikasi tahun sebelumnya yang disusun oleh Badan Pusat Statistik Kota Bandar Lampung. Adapun data yang ditampilkan berasal dari dinas/instansi dan lembaga lainnya, di samping berasal dari Badan Pusat Statistik sendiri.

Sebagaimana pada publikasi sejenis sebelumnya, publikasi ini dimaksudkan untuk memberi gambaran umum tentang banyak hal di Kota Bandar Lampung, seperti keadaan geografi, ciri dan keadaan sosial ekonomi penduduk serta kondisi sosial dan perekonomian daerah.

Diharapkan publikasi ini dapat menjadi rujukan bagi para perencana pembangunan, peneliti, akademisi serta pemakai data umumnya. Khusus bagi Pemerintah Daerah, publikasi ini kiranya dapat digunakan sebagai bahan evaluasi pembangunan.

Kepada semua pihak yang telah memberikan kontribusi, kami sampaikan penghargaan dan terima kasih. Semoga publikasi yang disajikan bermanfaat bagi pengguna untuk berbagai keperluan. Kami mengharapkan tanggapan dan saran dari para pengguna publikasi ini untuk perbaikan pada edisi yang akan datang.

Bandar Lampung, Februari 2023
Kepala BPS
Kota Bandar Lampung

Ir. AKHMAD NASRUDIN



PREFACE

Bandar Lampung Municipality in Figures 2023 is the continuation of previous edition, published by BPS-Statistics of Bandar Lampung. This publication presents data collected from any government and others institution, instead of coming from BPS.

Same with the previous publication, this publication aimed at providing general picture of geographic, socio-economic characteristics of the population as well as social and economic conditions of Bandar Lampung Municipality.

It is expected this publication could be regarded as reference as well as sources of data for development planners, researchers, scholars or others. This publication is also be expected to be used for the purpose of evaluating development carried out in and by local government.

Comments and constructive suggestions for the improvement of this publication are always welcome.

*Bandar Lampung , February 2023
Chief Statistician of
Bandar Lampung Municipality*

Ir. AKHMAD NASRUDIN

DAFTAR ISI / CONTENTS

| | Halaman <i>Page</i> |
|--|------------------------|
| Kata Pengantar/ <i>Preface</i> | xi |
| Daftar Isi/ <i>Contents</i> | xiii |
| Daftar Tabel/ <i>List of Tables</i> | xv |
| Daftar Gambar/ <i>List of Figures</i> | xxxv |
| Gambaran Umum Kota Bandar Lampung/ <i>General Illustrations of Bandar Lampung Municipality</i> | xxxvii |
| Penjelasan Umum/ <i>Explanatory Notes</i> | xlv |
| Daftar Singkatan/ <i>List of Abbreviations</i> | xlvii |
| Statistik Kunci/ <i>Key Statistics</i> | xlix |
| | |
| 1. Geografi dan Iklim/ <i>Geography and Climate</i> | 1 |
| 2. Pemerintahan/ <i>Government</i> | 19 |
| 3. Penduduk dan Ketenagakerjaan/ <i>Population and Employment</i> | 43 |
| 4. Sosial dan Kesejahteraan Rakyat/ <i>Social and Welfare</i> | 71 |
| 5. Pertanian, Peternakan, dan Perikanan/ <i>Agriculture, Livestock, and Fishery</i> | 145 |
| 6. Industri dan Energi/ <i>Industry and Energy</i> | 193 |
| 7. Pariwisata/ <i>Tourism</i> | 205 |
| 8. Transportasi dan Komunikasi/ <i>Transportation and Communication</i> | 219 |
| 9. Perbankan, Koperasi, dan Harga/ <i>Banking, Cooperative, and Prices</i> | 243 |
| 10. Pengeluaran Penduduk/ <i>Population Expenditure</i> | 263 |
| 11. Perdagangan/ <i>Trade</i> | 271 |
| 12. Sistem Neraca Regional/ <i>System Of Regional Accounts</i> | 279 |
| 13. Perbandingan antar Kabupaten/Kota/ <i>Regency/Municipal Comparison</i> | 299 |

DAFTAR TABEL/LIST OF TABLES

Halaman
Page

1. GEOGRAFI DAN IKLIM/GEOGRAPHY AND CLIMATE

KEADAAN GEOGRAFI

GEOGRAPHY CONDITION

| | | |
|-------|--|----|
| 1.1.1 | Luas Daerah dan Jumlah Pulau Menurut Kecamatan di Kota Bandar Lampung, 2022 <i>Total Area and Number of Islands by Subdistrict in Bandar Lampung Municipality, 2022</i> | 8 |
| 1.1.2 | Jarak ke Ibukota Menurut Kecamatan di Kota Bandar Lampung, 2022 <i>Distance to the Capital by Subdistrict in Bandar Lampung Municipality, 2022</i> | 10 |
| 1.1.3 | Panjang Sungai dan Daerah Aliran di Kota Bandar Lampung, 2022 <i>The Length of River and Catchment Area in Bandar Lampung Municipality, 2022</i> | 11 |
| 1.1.4 | Nama-Nama Gunung/Bukit/Lereng di Kota Bandar Lampung 2022 <i>The Names of Mountain in Bandar Lampung Municipality, 2022</i> | 12 |
| 1.1.5 | Banyaknya Kelurahan menurut Kecamatan, Letak Geografi, dan Topografi di Kota Bandar Lampung Tahun 2022 <i>Number of Villages by Geography, and Topography Area in Bandar Lampung Municipality, 2022</i> | 14 |
| 1.2.1 | Pengamatan Unsur Iklim Menurut Bulan di Stasiun Meteorologi Maritim Panjang, 2022 <i>Observation of Climate Elements By Months at Maritim Panjang Meteorological Station, 2022</i> | 15 |

2. PEMERINTAHAN/GOVERNMENT

2.1 WILAYAH ADMINISTRATIF

ADMINISTRATIVE AREA

- 2.1.1 Banyaknya Kelurahan menurut Kecamatan di Kota Bandar Lampung, 2018-2022
Number of Village by Subdistrict in Bandar Lampung Municipality, 2018-2022 24
- 2.1.2 Banyaknya Lingkungan, RT, dan Babinsa/Babinkamtibmas menurut Kecamatan di Kota Bandar Lampung, 2022
Number of Lingkungan, RT, and Babinsa/Babinkamtibmas (Public & Society) by Subdistrict in Bandar Lampung Municipality, 2022 25

2.2 DEWAN PERWAKILAN RAKYAT DAERAH

REGIONAL HOUSE OF REPRESENTATIVE

- 2.2.1 Banyaknya Anggota DPRD Kota Bandar Lampung menurut Fraksi, 2022
Number of Bandar Lampung Municipality Regional Parliament by Fraction, 2022..... 26
- 2.2.2 Banyaknya Anggota DPRD Kota Bandar Lampung menurut Komisi, 2022
Number of Bandar Lampung Municipality Regional Parliament Member by Commission, 2022..... 27
- 2.2.3 Susunan Keanggotaan DPRD Kota Bandar Lampung, 2022
Membership Composition of Bandar Lampung Municipality Regional Parliament, 2022 28

2.3 SUMBER DAYA MANUSIA

HUMAN RESOURCES

- 2.3.1 Jumlah Pegawai Negeri Sipil Menurut Jabatan dan Jenis Kelamin di Kota Bandar Lampung, Desember 2021 dan Desember 2022
Number of Civil Servants by Occupation and Sex in Bandar Lampung Municipality, December 2021 and December 2022..... 31
- 2.3.2 Jumlah Pegawai Negeri Sipil Menurut Tingkat Pendidikan dan Jenis Kelamin di Kota Bandar Lampung, Desember 2021 dan Desember 2022
Number of Civil Servants by Occupation and Sex in Bandar Lampung Municipality, December 2021 and December 2022 33

| | | |
|------------|---|----|
| 2.3.3 | Jumlah Pegawai Negeri Sipil Menurut Golongan Kepangkatan dan Jenis Kelamin di di Kota Bandar Lampung, Desember 2021 dan Desember 2022..... | |
| | <i>Number of Civil Servants by Hierarchy and Sex in Bandar Lampung Municipality, December 2021 and December 2022.....</i> | 35 |
| 2.3.4 | Alamat Kantor/Dinas/Instansi di Kota Bandar Lampung, 2022 | |
| | <i>Address of Offices/Services at Bandar Lampung Municipality, 2022</i> | 37 |
| 2.4 | KEUANGAN DAERAH | |
| | GOVERNMENT FINANCE | |
| 2.4.1 | Realisasi Pendapatan Asli Daerah menurut Bulan Kota Bandar Lampung Tahun 2022 | |
| | <i>Bandar Lampung Municipality Regional Income Realization by Month, 2022.....</i> | 41 |
| 2.4.2 | Perkembangan Realisasi Proyek PMDN Dan PMA di Kota Bandar Lampung Tahun 2020-2022 | |
| | <i>Growth of PMDN and PMA Project Realization in Bandar Lampung Municipality, 2020-2022</i> | 42 |
| 3. | PENDUDUK DAN KETENAGAKERJAAN/ | |
| | POPULATION AND EMPLOYMENT | |
| 3.1 | PENDUDUK | |
| | POPULATION | |
| 3.1.1 | Penduduk, Laju Pertumbuhan Penduduk, Distribusi Persentase Penduduk, Kepadatan Penduduk, Rasio Jenis Kelamin Penduduk Kota Bandar Lampung Menurut Kecamatan, 2022 | |
| | <i>Population, Population Growth Rate, Percentage Distribution of Population, Population Density, and Population Sex Ratio by Subdistrict, 2022</i> | 54 |
| 3.1.2 | Jumlah Penduduk Kota Bandar Lampung Dirinci menurut Kelompok Umur, dan Jenis Kelamin, 2022 | |
| | <i>Population of Bandar Lampung Municipality Classified by Age Group and Sex, 2022</i> | 57 |
| 3.1.3 | Jumlah Penduduk menurut Kecamatan dan Jenis Kelamin Kota Bandar Lampung, 2022 | |
| | <i>Population by Subdistrict and Sex in Bandar Lampung, 2022.....</i> | 58 |
| 3.1.4 | Banyaknya Pasangan Usia Subur (PUS) menurut | |

| | | |
|------------|--|----|
| | Kecamatan di Kota Bandar Lampung, 2022 <i>Number of Eligible Couple by Subdistrict in Bandar Lampung Municipality, 2022</i> | 59 |
| 3.1.5 | Pencapaian Akseptor Keluarga Berencana (KB) Aktif menurut Kecamatan di Kota Bandar Lampung, 2018-2022 <i>Number of Active Acceptors by Sub Subdistrict in Bandar Lampung Municipality, 2018-2022</i> | 60 |
| 3.1.6 | Pencapaian Akseptor Keluarga Berencana (KB) Aktif menurut Jenis Kontrasepsi per Kecamatan di Kota Bandar Lampung, 2018-2022 <i>Number of Active Acceptors by Kind of Contraceptive per Subdistrict in Bandar Lampung Municipality, 2018-2022</i> | 61 |
| 3.1.7 | Pencapaian Akseptor Keluarga Berencana (KB) Baru menurut Jenis Kontrasepsi per Bulan di Kota Bandar Lampung, 2017-2021 <i>Number of New Acceptors by Kind of Contraceptive per Month in Bandar Lampung Municipality, 2018-2022</i> | 62 |
| 3.2 | KETENAGAKERJAAN EMPLOYMENT | |
| 3.2.1 | Jumlah Penduduk Berumur 15 Tahun Keatas Menurut Jenis Kegiatan Selama Seminggu yang Lalu dan Jenis Kelamin di Kota Bandar Lampung, 2022 <i>Population Aged 15 Years and Over by Type of Activity During The Previous Week and Sex in Bandar Lampung Municipality, 2022</i> | 63 |
| 3.2.2 | Jumlah Penduduk Berumur 15 Tahun Ke Atas Menurut Pendidikan Tertinggi yang Ditamatkan dan Jenis Kegiatan Selama Seminggu yang Lalu di Kota Bandar Lampung, 2022 <i>Population Aged 15 Years and Over by Educational Attainment and Type of Activity During The Previous Week in Bandar Lampung Municipality, 2022</i> | 64 |
| 3.2.3 | Jumlah Penduduk Berumur 15 Tahun Ke Atas yang Bekerja Selama Seminggu yang Lalu Menurut Status Pekerjaan Utama dan Jenis Kelamin di Kota Bandar Lampung, 2022 <i>Population Aged 15 Years and Over Who Worked During the Previous Week by Main Employment Status and Sex in Bandar Lampung Municipality, 2022</i> | 66 |

| | | |
|------------|--|----|
| 3.2.4 | Jumlah Penduduk Berumur 15 Tahun Keatas yang Bekerja Selama Seminggu yang Lalu Menurut Lapangan Pekerjaan Utama dan Jenis Kelamin di Kota Bandar Lampung, 2022 <i>Population Aged 15 Years and Over Who Worked During the Previous Week by Age Group and Sex in Bandar Lampung Municipality, 2022.....</i> | 67 |
| 3.2.5 | Banyaknya Pencari Kerja menurut Jenis Kelamin yang Terdaftar pada Dinas Tenaga Kerja Kota Bandar Lampung, 2018-2022 <i>Number of Job Seeker by Education and Sex Registered at Labour Force Service of Bandar Lampung Municipality, 2018-2022.....</i> | 68 |
| 3.2.6 | Banyaknya Tenaga Kerja Asing yang Bekerja pada Perusahaan di Kota Bandar Lampung, 2018-2022 <i>Number of Foreign Workers Working at Company in Bandar Lampung Municipality, 2018-2022.....</i> | 69 |
| 3.2.7 | Upah Minimum Kota (UMK) Tenaga Kerja di Kota Bandar Lampung, 2018-2022 <i>Municipality Minimum Wages of Man Power in Bandar Lampung Municipality, 2018-2022.....</i> | 70 |
| 4. | SOSIAL DAN KESEJAHTERAAN RAKYAT/SOCIAL AND WELFARE | |
| 4.1 | PENDIDIKAN/EDUCATION | |
| 4.1.1 | Jumlah Sekolah, Guru, dan Murid Taman Kanak-Kanak (TK) di Bawah Kementerian Pendidikan dan Kebudayaan Menurut Kecamatan di Kota Bandar Lampung, 2021/2022 dan 2022/2023 <i>Number of Schools, Teachers, and Pupils in Kindergarten Under The Ministry of Education and Culture by Subdistrict in Bandar Lampung Municipality, 2021/2022 and 2022/2023</i> | 78 |
| 4.1.2 | Jumlah Sekolah, Guru, dan Murid Raudatul Athfal (RA) di Bawah Kementerian Agama Menurut Kecamatan di Kota Bandar Lampung, 2021/2022 dan 2022/2023 <i>Number of Schools, Teachers, and Pupils in Raudatul Athfal (RA) Under The Ministry of Religious Affairs by Subdistrict in Bandar Lampung Municipality, 2021/2022 and 2022/2023</i> | 81 |

| | | |
|-------|--|----|
| 4.1.3 | <p>Jumlah Sekolah, Guru, dan Murid Sekolah Dasar (SD) di Bawah Kementerian Pendidikan dan Kebudayaan Menurut Kecamatan di Kota Bandar Lampung, 2021/2022 dan 2022/2023 <i>Number of Schools, Teachers, and Pupils in Primary Schools Under The Ministry of Education and Culture by Subdistrict in Bandar Lampung Municipality, 2021/2022 and 2022/2023</i></p> | 82 |
| 4.1.4 | <p>Jumlah Sekolah, Guru, dan Murid Madrasah Ibtidaiyah (MI) di Bawah Kementerian Agama Menurut Kecamatan Menurut Kecamatan di Kota Bandar Lampung, 2021/2022 dan 2022/2023 <i>Number of Schools, Teachers, and Pupils in Madrasah Ibtidaiyah (MI) Under The Ministry of Religious Affairs by Subdistrict in Bandar Lampung Municipality, 2021/2022 and 2022/2023</i></p> | 85 |
| 4.1.5 | <p>Jumlah Sekolah, Guru, dan Murid Sekolah Menengah Pertama (SMP) di Bawah Kementerian Pendidikan dan Kebudayaan Menurut Kecamatan di Kota Bandar Lampung, 2021/2022 dan 2022/2023 <i>Number of Schools, Teachers, and Pupils in Junior High Schools Under The Ministry of Education and Culture by Subdistrict in Bandar Lampung Municipality, 2021/2022 and 2022/2023</i></p> | 88 |
| 4.1.6 | <p>Jumlah Sekolah, Guru, dan Murid Madrasah Tsanawiyah (MTs) di Bawah Kementerian Agama Menurut Kecamatan di Kota Bandar Lampung, 2021/2022 dan 2022/2023 <i>Number of Schools, Teachers, and Pupils in Madrasah Tsanawiyah (MTs) Under The Ministry of Religious Affairs by Subdistrict in Bandar Lampung Municipality, 2021/2022 and 2022/2023</i></p> | 91 |
| 4.1.7 | <p>Jumlah Sekolah, Guru, dan Murid Sekolah Menengah Atas (SMA) di Bawah Kementerian Pendidikan dan Kebudayaan Menurut Kecamatan di Kota Bandar Lampung, 2021/2022 dan 2022/2023 <i>Number of Schools, Teachers, and Pupils in Senior High Schools Under The Ministry of Education and Culture by Subdistrict in Bandar Lampung Municipality, 2021/2022 and 2022/2023</i></p> | 94 |
| 4.1.8 | <p>Jumlah Sekolah, Guru, dan Murid Sekolah Menengah Kejuruan (SMK) di Bawah Kementerian Pendidikan dan Kebudayaan Menurut Kecamatan di Kota Bandar Lampung, 2021/2022 dan 2022/2023 <i>Number of Schools, Teachers, and Pupils in Vocational High Schools</i></p> | |

| | | |
|--------|--|-----|
| | <i>Under The Ministry of Education and Culture by Subdistrict in Bandar Lampung Municipality, 2021/2022 and 2022/2023</i> | 97 |
| 4.1.9 | Jumlah Sekolah, Guru, dan Murid Madrasah Aliyah (MA) di Bawah Kementerian Agama Menurut Kecamatan di Kota Bandar Lampung, 2021/2022 dan 2022/2023 <i>Number of Schools, Teachers, and Pupils in Madrasah Aliyah (MA) Under the Ministry of Religious Affairs by Subdistrict in Bandar Lampung Municipality, 2021/2022 and 2022/2023</i> | 100 |
| 4.1.10 | Jumlah Kelurahan yang Memiliki Fasilitas Sekolah Menurut Kecamatan dan Tingkat Pendidikan di Kota Bandar Lampung, 2022 <i>Number of Sub-Districts with School in Bandar Lampung Municipality, 2022</i> | 103 |
| 4.1.11 | Angka Partisipasi Murni (APM) dan Angka Partisipasi Kasar (APK) Menurut Jenjang Pendidikan di Kota Bandar Lampung, 2020- 2022 <i>Net Participation Rates and Gross Participation Rates by Educational Level in Bandar Lampung Municipality, 2020-2022</i> | 106 |
| 4.1.12 | Persentase Penduduk Berumur 15 Tahun ke Atas yang Melek Huruf Menurut Kelompok Umur di Kota Bandar Lampung, 2020 dan 2022 <i>Percentage of Literate People Aged 15 Years and Over by Age Group in Bandar Lampung Municipality, 2020 and 2022</i> | 107 |
| 4.1.13 | Banyaknya Mahasiswa Universitas Lampung menurut Fakultas dan Jenis Kelamin Tahun 2018-2022 <i>Number of Students by Faculty and Sex at University of Lampung, 2018-2022</i> | 108 |
| 4.1.14 | Banyaknya Mahasiswa Universitas Lampung menurut Fakultas Tahun 2018-2022 <i>Number of Students by Faculty at University of Lampung, 2018-2022</i> .. | 109 |
| 4.1.15 | Banyaknya Tenaga Pendidik Universitas Lampung menurut Fakultas Tahun 2018-2022 <i>Number of Lecturers by Faculty at University of Lampung, 2018-2022</i> . | 110 |
| 4.1.16 | Banyaknya Tenaga Kependidikan Universitas Lampung menurut Fakultas Tahun 2018-2022 <i>Number of Administrators by Faculty at University of Lampung, 2018-2022</i> | 111 |

| | | |
|------------|--|-----|
| 4.1.17 | Banyaknya Lulusan Universitas Lampung menurut Fakultas Tahun 2018-2022 <i>Number of Students Graduated by Faculty at University of Lampung, 2018-2022</i> | 112 |
| 4.1.18 | Banyaknya Lulusan Universitas Lampung menurut Fakultas dan Strata Tahun 2018-2022 <i>Number of Students Graduated by Faculty and Stratum at University of Lampung, 2018-2022</i> | 113 |
| 4.2 | KESEHATAN HEALTH | |
| 4.2.1 | Banyaknya Kelurahan yang Memiliki Sarana Kesehatan di Kota Bandar Lampung Tahun 2022 <i>Number of Subdistricts by Availability of Health Facility in Bandar Lampung Municipality, 2022</i> | 114 |
| 4.2.2 | Banyaknya Tenaga Kesehatan di Kota Bandar Lampung Tahun 2018-2022 <i>Number of Health Personels in Bandar Lampung Municipality, 2018-2022</i> | 117 |
| 4.2.3 | Angka Kesakitan Menurut Karakteristik di Kota Bandar Lampung Tahun 2022 <i>Illness Level in Bandar Lampung Municipality, 2022</i> | 118 |
| 4.2.4 | Banyaknya Sarana Kesehatan menurut Kecamatan di Kota Bandar Lampung Tahun 2018-2022 <i>Number of Health Facilities by Subdistrict in Bandar Lampung Municipality, 2018-2022</i> | 119 |
| 4.2.5 | Banyaknya Kasus DBD, Diare, dan Malaria menurut Kecamatan di Kota Bandar Lampung Tahun 2022 <i>Number of Case of Dengue, Diarrhe, and Malaria by Subdistrict in Bandar Lampung Municipality, 2022</i> | 121 |
| 4.3 | AGAMA DAN SOSIAL LAINNYA RELIGION AND OTHER SOCIAL AFFAIRS | |
| 4.3.1 | Banyaknya Tempat Ibadah di Kota Bandar Lampung Menurut Kecamatan, 2022 <i>Number of Worship Houses by Subdistrict in Bandar Lampung Municipality, 2022</i> | 122 |

| | | |
|--------|--|-----|
| 4.3.2 | Banyaknya Kelurahan menurut Jenis Bencana Alam Menurut Kecamatan di Kota Bandar Lampung, 2022 <i>Number of Villages by Type of Natural Disaster in Bandar Lampung Municipality, 2022</i> | 123 |
| 4.3.3 | Jenis Perkara Terbanyak yang Diputus Pengadilan Agama Tanjungkarang per Bulan Tahun 2018-2022 <i>Kind of Most Cases Decided by Tanjungkarang Religion Court per Month, 2018-2022</i> | 124 |
| 4.3.4 | Banyaknya Penyandang Masalah Kesejahteraan Sosial (PMKS) menurut Kecamatan Di Kota Bandar Lampung Tahun 2022 <i>Number of The Shoulder Strape Social Prosperity Problem by Subdistrict in Bandar Lampung Municipality, 2022</i> | 126 |
| 4.3.5 | Banyaknya Potensi Sumber Kesejahteraan Sosial (PSKS) menurut Kecamatan Di Kota Bandar Lampung Tahun 2022 <i>Number of The Potential Source of Social Welfare by Subdistrict in Bandar Lampung Municipality, 2022</i> | 130 |
| 4.3.6 | Banyaknya Penyandang Masalah Kesejahteraan Sosial di Kota Bandar Lampung Tahun 2018-2022 <i>Number of The Shoulder Strape Social Prosperity Problem in Bandar Lampung Municipality, 2018-2022</i> | 134 |
| 4.3.7 | Jumlah Akta yang Dikeluarkan Dinas Kependudukan Kota Bandar Lampung Tahun 2018-2022 <i>Number of Certificate Issued by Demography Service of Bandar Lampung Municipality, 2018-2022</i> | 135 |
| 4.3.8 | Banyaknya Akta Kelahiran dan Perkawinan yang Dikeluarkan Dinas Kependudukan Kota Bandar Lampung Tahun 2018-2022 <i>Number of Birth and Marriage Certificate Issued by Demography Service of Bandar Lampung, 2018-2022</i> | 137 |
| 4.3.9 | Banyaknya Kejahatan Umum yang Dilaporkan di Kota Bandar Lampung Tahun 2022 <i>Number of Reported Crimes in Bandar Lampung Municipality, 2022</i> | 138 |
| 4.3.10 | Banyaknya Perkara yang Terjadi di Kota Bandar Lampung Tahun 2022 <i>Number of cases that occurred in Bandar Lampung City in 2022</i> | 139 |
| 4.3.11 | Banyaknya Pengembang dan Unit Rumah menurut Kecamatan di Kota Bandar Lampung tahun 2022 <i>Number of Housing Area by Subdistrict in Bandar Lampung Municipality</i> | 140 |

| | | |
|--------|--|-----|
| 4.3.12 | Banyaknya Perizinan yang Diterbitkan di Kota Bandar Lampung, 2022 <i>Number of Licenses Issued in Bandar Lampung Municipality, 2022</i> | 141 |
|--------|--|-----|

4.4 KEMISKINAN

POVERTY

| | | |
|-------|--|-----|
| 4.4.1 | Garis Kemiskinan, Jumlah, dan Persentase Penduduk Miskin di Kota Bandar Lampung Tahun 2014-2022 <i>Poverty Line, Number, and Percentage of Poor People in Bandar Lampung Municipality, 2014-2022.....</i> | 143 |
| 4.4.2 | Indeks Kedalaman Kemiskinan dan Indeks Keparahan Kemiskinan di Kota Bandar Lampung Tahun 2016-2021 <i>Poverty Gap Index and Poverty Severity Index in Bandar Lampung Municipality, 2017-2022.....</i> | 144 |

5. PERTANIAN, PETERNAKAN, DAN PERIKANAN/ AGRICULTURE, LIVESTOCK, AND FISHERY

5.1 HORTIKULTURA

HORTICULTURE

| | | |
|-------|--|-----|
| 5.1.1 | Luas Panen Tanaman Sayuran Menurut Kecamatan dan Jenis Tanaman di Kota Bandar Lampung (ha), 2021 dan 2022 <i>Harvested Area of Vegetables by Subdistrict and Kind of Plant in Bandar Lampung Municipality (ha), 2021 and 2022</i> | 150 |
| 5.1.2 | Produksi Tanaman Sayuran Menurut Kecamatan dan Jenis Tanaman di Kota Bandar Lampung (ton), 2021 dan 2022 <i>Production of Vegetables by Subdistrict and Kind of Plant in Bandar Lampung Municipality (ton), 2021 dan 2022.....</i> | 154 |
| 5.1.3 | Luas Panen Tanaman Sayuran dan Buah-buahan Semusim Menurut Jenis Tanaman di Kota Bandar Lampung, 2020–2022 <i>Harvested Area of Seasonal Vegetables and Fruits by Kind of Plant in Bandar Lampung Municipality , 2020–2022.....</i> | 158 |
| 5.1.4 | Produksi Tanaman Sayuran dan Buah-buahan Semusim Menurut Jenis Tanaman di Kota Bandar Lampung(ton), 2020–2022 <i>Production of Seasonal Vegetables and Fruits by Kind of Plant in Bandar Lampung Municipality (ton), 2020-2022.....</i> | 159 |

| | | |
|--------|---|-----|
| 5.1.5 | Luas Panen Tanaman Biofarmaka Menurut Kecamatan dan Jenis Tanaman di Kota Bandar Lampung (m ²), 2021-2022 <i>Harvested Area of Medicinal Plants by Subdistrict and Kind of Plant in Bandar Lampung Municipality (m²), 2021-2022</i> | 160 |
| 5.1.6 | Produksi Tanaman Biofarmaka Menurut Kecamatan dan Jenis Tanaman di Kota Bandar Lampung (kg), 2021-2022 <i>Production of Medicinal Plants by Subdistrict and Kind of Plant in Bandar Lampung Municipality (kg), 2021-2022</i> | 162 |
| 5.1.7 | Luas Panen Tanaman Biofarmaka Menurut Jenis Tanaman di Bandar Lampung (m ²), 2020-2022 <i>Harvested Area of Medicinal Plants by Kind of Plant in Bandar Lampung Municipality (m²), 2020-2022</i> | 164 |
| 5.1.8 | Produksi Tanaman Biofarmaka Menurut Jenis Tanaman di Bandar Lampung (kg), 2020-2022 <i>Production of Medicinal Plants by Kind of Plant in Bandar Lampung Municipality (kg), 2020-2022</i> | 165 |
| 5.1.9 | Luas Panen Tanaman Hias Menurut Kecamatan dan Jenis Tanaman di Bandar Lampung (m ²), 2021-2022 <i>Harvested Area of Ornamental Plants by Subdistrict and Kind of Plant in Bandar Lampung Municipality (m²), 2021-2022</i> | 166 |
| 5.1.10 | Produksi Tanaman Hias Menurut Kecamatan dan Jenis Tanaman di Bandar Lampung (tangkai), 2021-2022 <i>Production of Ornamental Plants by Subdistrict and Kind of Plant in Bandar Lampung Municipality (stalks), 2021-2022</i> | 168 |
| 5.1.11 | Luas Panen Tanaman Hias Menurut Jenis Tanaman di Bandar Lampung (m ²), 2020-2022 <i>Harvested Area of Ornamental Plants by Kind of Plant in Bandar Lampung Municipality (m²), 2020-2022</i> | 170 |
| 5.1.12 | Produksi Tanaman Hias Menurut Jenis Tanaman di Bandar Lampung (tangkai), 2020-2022 <i>Production of Ornamental Plants by Kind of Plant in Bandar Lampung Municipality (stalks), 2020-2022</i> | 171 |
| 5.1.13 | Produksi Buah-Buahan Menurut Jenis Tanaman di Bandar Lampung (ton), 2021-2022 <i>Production of Fruits by Kind of Plant in Bandar Lampung Municipality (stalks), 2021-2022</i> | 172 |

| | | |
|------------|---|-----|
| 5.1.14 | Produksi Buah-Buahan dan Sayuran Tahunan Menurut Jenis Tanaman di Bandar Lampung (ton), 2020-2022 <i>Production of Annual Fruits and Vegetables by Kind of Plant in Bandar Lampung Municipality (ton), 2020-2022</i> | 176 |
| 5.2 | PERKEBUNAN ESTATE CROPS | |
| 5.2.1 | Luas Areal Tanaman Perkebunan Rakyat menurut Kecamatan di Kota Bandar Lampung , 2018-2022 <i>Land Area of Public Estates Plantby Subdistrict in Bandar Lampung Municipality, 2018-2022</i> | 177 |
| 5.2.2 | Produksi Tanaman Perkebunan Rakyat di Kota Bandar Lampung, 2018-2022 <i>Production of Public Estates Plant in Bandar Lampung Municipality, 2018-2022</i> | 178 |
| 5.3 | PETERNAKAN LIVESTOCK | |
| 5.3.1 | Populasi Ternak Besar, Ternak Kecil, dan Unggas di Kota Bandar Lampung,2022 <i>Population of Big Cattle, Small Cattle, and Fowl Cattle in Bandar Lampung Municipality, 2022</i> | 180 |
| 5.3.2 | Produksi dan Konsumsi Daging dan Telur di Kota Bandar Lampung, 2017-2022 <i>Production and Consumption of Meat and Egg in Bandar Lampung Municipality, 2017-2022</i> | 181 |
| 5.3.3 | Banyaknya Ternak yang Dipotong menurut Jenis Ternak di Kota Bandar Lampung , 2018-2022 <i>Number of Beef Cattle by Kind of Livestock in Bandar Lampung Municipality, 2018-2022</i> | 182 |
| 5.4 | PERIKANAN FISHERY | |
| 5.4.1 | Produksi Ikan Laut menurut Jenisnya di Kota Bandar Lampung, 2022 <i>Production of Sea Fish by The Kind in Bandar Lampung Municipality, 2022</i> | 183 |
| 5.4.2 | Produksi Ikan Air Tawar menurut Jenisnya | |

| | | |
|-------|---|-----|
| | di Kota Bandar Lampung, 2017-2022 <i>Production of River Fish by The Kind in Bandar Lampung Municipality, 2016-2021</i> | 185 |
| 5.4.3 | Produksi Ikan Laut Basah dan Ikan Air Tawar di Kota Bandar Lampung, 2018-2022 (Ton) <i>Production and Value of Raw Sea Fish and Raw River Fish in Bandar Lampung Municipality, 2018-2022 (Ton)</i> | 186 |
| 5.4.4 | Rata-Rata Harga Produsen Ikan Laut menurut Jenisnya di Kota Bandar Lampung, 2017-2022 (Rp/Kg) <i>Producer Price Average of Sea Fish by Its Kind in Bandar Lampung Municipality, 2017-2022 (Rp/Kg)</i> | 187 |
| 5.4.5 | Rata-Rata Harga Eceran Ikan Laut Menurut Jenisnya di Kota Bandar Lampung, 2017-2022 (Rp/Kg) <i>Retail Price Average of Sea Fish by Its Kind in Bandar Lampung Municipality, 2017-2022 (Rp/Kg)</i> | 189 |
| 5.4.6 | Rata-Rata Harga Produsen Ikan Air Tawar menurut Jenisnya di Kota Bandar Lampung, 2017-2022 (Rp/Kg) <i>Producer Price Average of River Fish by Its Kind in Bandar Lampung Municipality, 2017-2022 (Rp/kg)</i> | 191 |
| 5.4.7 | Rata-Rata Harga Eceran Ikan Air Tawar menurut jenisnya di Kota Bandar Lampung, 2017-2022 (Rp/Kg) <i>Retail Price Average of River Fish by Its Kind in Bandar Lampung Municipality, 2017-2022 (Rp/kg)</i> | 192 |

6. INDUSTRI DAN ENERGI/INDUSTRY AND ENERGY

6.1 INDUSTRI

INDUSTRY

| | | |
|-------|---|-----|
| 6.1.1 | Realisasi Pertumbuhan Industri Kecil di Kota Bandar Lampung, 2021-2022 <i>Growth Realization of Small Industry in Bandar Lampung City, 2021-2022</i> | 198 |
| 6.1.2 | Banyaknya Usaha Industri di Kota Bandar Lampung, 2018-2022 <i>Number of Industry Establishment in Bandar Lampung City, 2018-2022</i> | 199 |

6.2 ENERGI

ENERGI

| | | |
|-------|---|-----|
| 6.2.1 | Pemakaian kwh Pelanggan Pasca Bayar dan Pra Bayar menurut Bulan Di Kota Bandar Lampung, 2022 <i>Amount of Costumer and Electric Used by Month in Bandar Lampung Municipality, 2022.....</i> | 200 |
| 6.2.2 | Jumlah Pelanggan dan Air Disalurkan Menurut Kategori Pelanggan di Kota Bandar Lampung, 2022 <i>Number of Costumer and Distributed Water by Costumer Category in Bandar Lampung Municipality, 2022.....</i> | 201 |
| 6.2.3 | Jumlah Air Disalurkan dan Nilainya menurut Jenis Konsumen PDAM “Way Rilau” Kota Bandar Lampung, 2022 <i>Number of Distributed Water by Consumer Type of PDAM “Way Rilau” in Bandar Lampung Municipality, 2022.....</i> | 202 |
| 6.2.4 | Banyaknya Air disalurkan dan Nilainya menurut Bulan di PDAM “Way Rilau” Kota Bandar Lampung, 2022 <i>Number of Distributed Water by Month of PDAM “Way Rilau” in Bandar Lampung Municipality, 2022.....</i> | 203 |

7 PARIWISATA/TOURISM

| | | |
|------|--|-----|
| 7.1. | Jumlah Rumah Makan/Restoran Menurut Kecamatan di Kota Bandar Lampung, 2022 <i>Number of Restaurants by Subdistricts in Bandar Lampung Municipality, 2022.....</i> | 210 |
| 7.2 | Jumlah Hotel Menurut Kecamatan di Kota Bandar Lampung, 2022 <i>Number of Hotel by Subdistrict in Bandar Lampung Municipality, 2022.....</i> | 211 |
| 7.3 | Nama Objek Wisata di Kota Bandar Lampung, 2022 <i>Names of Tourism in Bandar Lampung Municipality, 2022.....</i> | 212 |

8. TRANSPORTASI DAN KOMUNIKASI/ TRANSPORTATION AND COMMUNICATION

8.1 TRANSPORTASI TRANSPORTATION

| | | |
|-------|--|-----|
| 8.1.1 | Panjang Jalan menurut Jenis Permukaan Jalan di Kota Bandar Lampung (km), 2018-2022 <i>Length of Road by the Surface Road in Bandar Lampung Municipality (km), 2018-2022</i> | 224 |
| 8.1.2 | Panjang Jalan menurut Kondisi Jalan di Kota Bandar Lampung (km), 2018-2022 <i>Length of Road by Condition in Bandar Lampung Municipality (km), 2018-2022</i> | 225 |
| 8.1.3 | Panjang Jalan menurut Kelas di Kota Bandar Lampung (km), 2018-2022 <i>Length of Road by Class in Bandar Lampung Municipality (km), 2018-2022</i> | 226 |
| 8.1.4 | Keadaan dan Panjang Jalan di Kota Bandar Lampung (km), 2018-2022 <i>Condition and Length of the Road in Bandar Lampung Municipality (km), 2018-2022</i> | 227 |
| 8.1.5 | Banyaknya Kendaraan Bermotor yang Diuji dan Jumlah Biaya Pengujian di Kota Bandar Lampung, 2018-2022 <i>Number of Vehicles Tested and Examiner Cost in Bandar Lampung Municipality, 2018-2022</i> | 228 |
| 8.1.6 | Banyaknya Mobil Angkutan Barang dan Penumpang yang Tercatat di Dinas Perhubungan, 2018-2022 <i>Number of Trucks and Passenger Cars Registered at Transportation Service in Bandar Lampung Municipality, 2018-2022</i> | 229 |
| 8.1.7 | Banyaknya Uang Upah Uji Menurut Bulan di Dinas Perhubungan di Kota Bandar Lampung, 2018-2022 <i>Amount of Vehicles Test Cost Received by Transportation Service of Bandar Lampung Municipality, 2018-2022</i> | 230 |
| 8.1.8 | Banyaknya Kendaraan Bermotor yang Diuji menurut Jenis Kendaraan di Kota Bandar Lampung, 2018-2022 <i>Number of Vehicles Compulsary Tested by Vehicles Type in Bandar Lampung Municipality, 2018-2022</i> | 231 |
| 8.1.9 | Banyaknya Kunjungan Kapal melalui Pelabuhan Panjang Tahun 2018-2022 <i>Number of Visiting Ships at Panjang Port, 2018-2022</i> | 232 |

| | | |
|------------|---|-----|
| 8.1.10 | Volume Ekspor dan Impor melalui Pelabuhan Panjang Tahun 2018-2022(Ton) <i>Volume of Export and Import through Panjang Port, 2018-2022 (Ton) .</i> | 233 |
| 8.1.11 | Volume Perdagangan Dalam Negeri melalui Pelabuhan Panjang Tahun 2018-2022(Ton) <i>Volume of Domestic Trade through Panjang Port, 2018-2022 (Ton)</i> | 234 |
| 8.2 | KOMUNIKASI | |
| | COMMUNICATION | |
| 8.2.1 | Banyaknya Surat Dalam dan Luar Negeri yang Dikirim dan Diterima oleh Kantor Pos Bandar Lampung, 2018-2022 <i>Number of Domestic and International Mail, Sent and Received by Post Office of Bandar Lampung, 2012-2022.....</i> | 235 |
| 8.2.2 | Banyaknya Paket Pos yang Dikirim dan Diterima oleh Kantor Pos Bandar Lampung, 2018-2022 <i>Number of Sent and Received Package by Post Office of Bandar Lampung, 2018-2022.....</i> | 237 |
| 8.2.3 | Banyaknya Uang yang Dikirim dan Diterima oleh Kantor Pos Bandar Lampung (Juta Rupiah), 2018-2022 <i>Number of Sent and Received Money by Post Office of Bandar Lampung (Million Rupiahs), 2018-2022.....</i> | 238 |
| 8.2.4 | Jumlah Pendapatan dan Pengeluaran oleh Kantor Pos Bandar Lampung (Juta Rupiah), 2018-2022 <i>Number of income and expenditure Post Office of Bandar Lampung (Millions Rupiahs), 2018-2022.....</i> | 239 |
| 8.2.5 | Banyaknya Wesel Pos yang Dikirim dan Diterima oleh Kantor Pos Bandar Lampung, 2018-2022 <i>Amount of Sent and Received Money Order by Post Office of Bandar Lampung, 2018-2022.....</i> | 240 |
| 8.2.6 | Jumlah Tabungan Batara BTN melalui Kantor Pos Bandar Lampung (Juta Rupiah), 2018-2022 <i>Amount of Batara BTN Saving Through Post Office of Bandar Lampung (Millions Rupiahs), 2018-2022.....</i> | 241 |
| 8.2.7 | Banyaknya Fasilitas Tower Telekomunikasi yang Memiliki Ijin Mendirikan Bangunan (IMB) menurut Kecamatan di Kota Bandar Lampung, 2019-2022 | |

| | |
|---|-----|
| <i>Number of Telecommunication Tower Facility that has IMB by Subdistrict in Bandar Lampung Municipality, 2018-2021</i> | 242 |
|---|-----|

9. PERBANKAN DAN KOPERASI/BANKING AND COOPERATIVE

9.1 KOPERASI

COOPERATIVE

| | |
|--|-----|
| 9.1.1 Banyaknya Koperasi Menurut Jenis, Jumlah Anggota, Asset, dan Volume Usaha di Kota Bandar Lampung, 2017-2021 <i>Number of Cooperatives by Its Type, Members, Assets, and Working Volume, in Bandar Lampung Municipality, 2017-2021</i> | 248 |
|--|-----|

| | |
|--|-----|
| 9.1.2 Banyaknya Koperasi per Kecamatan menurut Jenis dan Jumlah Anggota di Kota Bandar Lampung, 2017-2021 <i>Number of Cooperatives per Subdistrict by Its Type and members in Bandar Lampung Municipality, 2017-2021</i> | 250 |
|--|-----|

| | |
|--|-----|
| 9.1.3 Banyaknya Koperasi per Kecamatan menurut Jenis dan Jumlah Anggota di Kota Bandar Lampung, 2017-2021 <i>Number of Cooperatives per Subdistrict by Its Type and members in Bandar Lampung Municipality, 2017-2021</i> | 253 |
|--|-----|

9.2 HARGA-HARGA

PRICES

| | |
|--|-----|
| 9.2.1 Indeks Harga Konsumen per Bulan Menurut Kelompok Pengeluaran (2018=100) di Kota Bandar Lampung, 2021 <i>Consumer Price Index per Month by Expenditure Group (2018=100) in Bandar Lampung Municipality, 2021</i> | 255 |
|--|-----|

| | |
|---|-----|
| 9.2.2 Laju Inflasi Bulanan Menurut Kelompok Pengeluaran (2018=100) di Kota Bandar Lampung, 2021 <i>Monthly Inflation Rate by Expenditure Group (2018=100) in Bandar Lampung Municipality, 2021</i> | 259 |
|---|-----|

10. PENGELUARAN PENDUDUK/POPULATION EXPENDITURE

| | |
|---|-----|
| 10.1 Rata-rata Pengeluaran per Kapita Sebulan Menurut Kelompok Komoditas (rupiah) di Kota Bandar Lampung, 2020 dan 2021 <i>Monthly Average Expenditure per Capita by Commodity Group (rupiahs) in Bandar Lampung Municipality, 2020 and 2021</i> | 268 |
|---|-----|

| | | |
|-------------|--|-----|
| 10.2 | Persentase Pengeluaran per Kapita Sebulan Menurut Kelompok Komoditas di Kota Bandar Lampung, 2021 dan 2022 <i>Percentage of Monthly Expenditure per Capita by Commodity Group in Bandar Lampung Municipality, 2021 and 2022.....</i> | 269 |
| 10.3 | Persentase Penduduk Menurut Golongan Pengeluaran Per Kapita Sebulan di Kota Bandar Lampung, 2021 dan 2022 <i>Percentage of Population by Per Capita Spending Group a Month in Bandar Lampung Municipality, 2021 and 2022</i> | 270 |
| 11. | PERDAGANGAN/TRADE | |
| 11.1 | Daftar Nama Pasar Tradisional menurut Lokasi di Kota Bandar Lampung Tahun 2022 <i>List of Market Name by Location in Bandar Lampung Municipality, 2022.....</i> | 274 |
| 11.2 | Daftar Nama Pasar Modern menurut Lokasi di Kota Bandar Lampung Tahun 2022 <i>List of Super Market Name by Location in Bandar Lampung Municipality, 2022.....</i> | 276 |
| 12. | SISTEM NERACA REGIONAL/SYSTEM OF REGIONAL ACCOUNTS | |
| 12.1 | PRODUK DOMESTIK REGIONAL BRUTO KOTA MUNICIPALITY GROSS REGIONAL DOMESTIC PRODUCT | |
| 12.1 | Produk Domestik Regional Bruto Kota Bandar Lampung Atas Dasar Harga Berlaku Menurut Lapangan Usaha (miliar rupiah), 2018-2022 <i>Gross Regional Domestic Product of Bandar Lampung Municipality at Current Market Prices by Industry (billion rupiahs), 2018-2022.....</i> | 286 |
| 12.2 | Produk Domestik Regional Bruto Kota Bandar Lampung Atas Dasar Harga Konstan 2010 Menurut Lapangan Usaha (miliar rupiah), 2018-2022 <i>Gross Regional Domestic Product of Bandar Lampung Municipality at 2010 Constant Market Prices by Industry (billion rupiahs), 2018-2022 ..</i> | 288 |
| 12.3 | Distribusi Persentase Produk Domestik Regional Bruto Kota Bandar Lampung Atas Dasar Harga Berlaku Menurut Lapangan Usaha, 2018-2022 | |

| | | |
|------------|---|-----|
| | <i>Percentage Distribution of Gross Regional Domestic Product of Bandar Lampung Municipality at Current Market Prices by Industry, 2018-2022</i> | 290 |
| 12.4 | Laju Pertumbuhan Produk Domestik Regional Bruto Kota Bandar Lampung Atas Dasar Harga Konstan 2010 Menurut Lapangan Usaha (persen), 2018-2022 <i>Growth Rate of Gross Regional Domestic Product of Bandar Lampung Municipality at 2010 Constant Market Prices by Industry (percent), 2018-2022</i> | 292 |
| 12.5 | Produk Domestik Regional Bruto Kota Bandar Lampung Atas Dasar Harga Berlaku Menurut Pengeluaran(miliar rupiah), 2017-2021 <i>Gross Regional Domestic Product of Bandar Lampung Municipality at Current Market Prices by Type of Expenditure(billion rupiahs), 2018-2022</i> | 294 |
| 12.6 | Produk Domestik Regional Bruto Kota Bandar Lampung Atas Dasar Harga Konstan 2010 Menurut Pengeluaran(miliar rupiah), 2018-2022 <i>Gross Regional Domestic Product of Bandar Lampung Municipality at 2010 Constant Market Prices by Type of Expenditure(billion rupiahs), 2018-2022</i> | 295 |
| 12.7 | Distribusi Persentase Produk Domestik Regional Bruto Atas Dasar Harga Berlaku Menurut Pengeluaran 2010 di Kota Bandar Lampung, 2018-2022 <i>Percentage Distribution of Gross Regional Domestic Product at Current Market Prices by Type of Expenditure in Bandar Lampung Municipality, 2018-2022</i> | 296 |
| 12.8 | Pertumbuhan Produk Domestik Regional Bruto Atas Dasar Harga Konstan 2010 Menurut Pengeluaran di Kota Bandar Lampung (persen), 2018-2022 <i>Growth of Gross Regional Domestic Product at 2010 Constant Market Prices by Type of Expenditure in Bandar Lampung Municipality (percent), 2018-2022</i> | 297 |
| 13. | PERBANDINGAN ANTAR KABUPATEN/ KOTA/REGENCY/MUNICIPAL COMPARISON | |
| 13.1 | Jumlah Penduduk Menurut Kabupaten/ Kota di Provinsi Lampung, 2018-2022 <i>Population by Regency/Municipal in Lampung Province, 2018-2022</i> | 304 |

| | | |
|------|--|-----|
| 13.2 | Laju Pertumbuhan Produk Domestik Regional Bruto Kota Bandar Lampung Atas Dasar Harga Konstan 2010 Menurut Kabupaten/Kota (persen), 2018-2022 <i>Growth Rate of Gross Regional Domestic Product of Bandar Lampung Municipality at 2010 Constant Market Prices by Regency/Municipality (percent), 2018-2022</i> | 305 |
| 13.3 | Jumlah Penduduk Miskin Menurut Kabupaten/ Kota di Provinsi Lampung, 2018-2022 <i>Percentage of Poor Population by Regency/Municipal in Lampung Province, 2018-2022</i> | 306 |
| 13.4 | Indeks Pembangunan Manusia Menurut Kabupaten/Kota di Provinsi Lampung, 2018-202 <i>Human Development Index by Regency/Municipal in Lampung Province, 2018-2022</i> | 307 |

DAFTAR GAMBAR/LIST OF FIGURES

| | Halaman Page |
|---|-----------------|
| 1.1 Luas Daerah menurut Kecamatan di Kota Bandar Lampung (%), 2022 <i>Area of Subdistrict in Bandar Lampung Municipality (%), 2022</i> | 7 |
| 3.1 Piramida Penduduk Kota Bandar Lampung, 2022 <i>Population Pyramid in Bandar Lampung Municipality, 2022.....</i> | 53 |

<https://bandarlampungkota.bps.go.id>

Gambaran Umum Kota Bandar Lampung

1.1 UMUM

Kota Bandar Lampung merupakan Ibu Kota Propinsi Lampung. Oleh karena itu, selain merupakan pusat kegiatan pemerintahan, sosial, politik, pendidikan dan kebudayaan, kota ini juga merupakan pusat kegiatan perekonomian daerah Lampung. Kota Bandar Lampung terletak di wilayah yang strategis karena merupakan daerah transit kegiatan perekonomian antar pulau Sumatera dan pulau Jawa, sehingga menguntungkan bagi pertumbuhan dan pengembangan kota Bandar Lampung sebagai pusat perdagangan, industri dan pariwisata.

Secara geografis Kota Bandar Lampung terletak pada 5°20' sampai dengan 5°30' lintang selatan dan 105°28' sampai dengan 105°37' bujur timur. Ibu kota propinsi Lampung ini berada di Teluk Lampung yang terletak di ujung selatan Pulau Sumatera.

Kota Bandar Lampung memiliki luas wilayah 197,22 Km² yang terdiri dari 20 kecamatan dan 126 kelurahan. Secara administratif Kota Bandar Lampung dibatasi oleh: Sebelah Utara berbatasan dengan Kecamatan Natar Kabupaten Lampung Selatan. Sebelah Selatan berbatasan dengan Teluk Lampung. Sebelah Barat berbatasan dengan Kecamatan Gedung Tataan dan Padang Cermin Kabupaten Pesawaran. Sebelah Timur berbatasan dengan Kecamatan Tanjung Bintang Kabupaten Lampung Selatan.

1.2 TOPOGRAFI

Kota Bandar Lampung terletak pada ketinggian 0 sampai 700 meter di atas permukaan laut dengan topografi yang terdiri dari :

1. Daerah pantai yaitu sekitar Teluk Betung bagian selatan dan Panjang
2. Daerah perbukitan yaitu sekitar Teluk Betung bagian utara
3. Daerah dataran tinggi serta sedikit bergelombang terdapat di sekitar Tanjung Karang bagian Barat yang dipengaruhi oleh gunung Balau serta perbukitan Batu Serampok dibagian Timur Selatan.
4. Teluk Lampung dan pulau-pulau kecil bagian Selatan.

Ditengah-tengah kota mengalir beberapa sungai seperti sungai Way Halim, Way Balau, Way Awi, Way Simpung di wilayah Tanjung Karang, dan Way Kuripan, Way Balau, Way Kupang, Way Garuntang, Way Kuwala mengalir di wilayah Teluk betung. Daerah hulu sungai berada dibagian barat, daerah hilir sungai berada di sebelah selatan yaitu di wilayah pantai. Luas wilayah yang datar hingga landai meliputi 60 persen total wilayah, landai hingga miring meliputi 35 persen total wilayah, dan sangat miring hingga curam meliputi 4 persen total wilayah.

Sebagian wilayah Kota Bandar Lampung merupakan perbukitan, yang diantaranya yaitu: Gunung Kunyit, Gunung Mastur, Gunung Bakung, Gunung Sulah, Gunung Celigi, Gunung Perahu, Gunung Cerepung, Gunung Sari, Gunung Palu, Gunung Depok, Gunung Kucing, Gunung Banten, Gunung Sukajawa, Bukit Serampok, Jaha dan Lereng, Bukit Asam, Bukit Pidada, Bukit Balau, gugusan Bukit Hatta, Bukit Cepagoh, Bukit Kaliawi, Bukit Palapa I, Bukit Palapa II, Bukit Pasir Ginting, Bukit Kaki Gunung Betung, Bukit Sukadana ham, Bukit Susunan Baru, Bukit Sukamenanti, Bukit Kelutum, Bukit Randu, Bukit Langgar, Bukit Camang Timur dan Bukit Camang Barat.

1.3 SEJARAH SINGKAT KOTA BANDAR LAMPUNG

Sebelum tanggal 18 Maret 1964 Propinsi Lampung merupakan Keresidenan. Berdasarkan Peraturan Pemerintah pengganti Undang-undang No. 3 tahun 1964, yang kemudian menjadi Undang-undang No. 14 tahun 1964, Keresidenan Lampung ditingkatkan menjadi Propinsi Lampung dengan Ibu Kota nya Tanjungkarang–Telukbetung. Selanjutnya berdasarkan Peraturan Pemerintah No. 24 Tahun 1983. Kotamadya Daerah Tingkat II Tanjungkarang–Telukbetung diganti namanya menjadi Kotamadya Daerah Tingkat II Bandar Lampung terhitung sejak tanggal 17 Juni 1983, dan sejak tahun 1999 berubah nama menjadi Kota Bandar Lampung.

Berdasarkan Undang-undang No.5 Tahun 1975 dan Peraturan Pemerintah No.3 Tahun 1982 tentang perubahan wilayah maka Kota Bandar Lampung dimekarkan dari 4 kecamatan 30 kelurahan menjadi 9 kecamatan dengan 58 kelurahan. Kemudian berdasarkan surat keputusan Gubernur/KDH Tingkat I Lampung Nomor G/185.B.111/Hk/1988 tanggal 6 Juli 1988 serta Surat Persetujuan MENDAGRI nomor 140/1799/PUOD tanggal 19 Mei 1987 tentang pemekaran kelurahan di wilayah Kota Bandar Lampung, maka Kota Bandar Lampung dimekarkan menjadi 9 kecamatan dan 84 kelurahan. Kemudian berdasarkan Peraturan Daerah Kota Bandar Lampung Nomor 04 Tahun 2001 tentang pembentukan, penghapusan dan penggabungan kecamatan dan kelurahan, maka kota Bandar Lampung menjadi 13 kecamatan dengan 98 kelurahan.

Pada tahun 2012, melalui Peraturan Daerah Kota Bandar Lampung Nomor 04 Tahun 2012 tentang penataan dan pembentukan kelurahan dan kecamatan, yang kemudian diubah dengan Peraturan Daerah Kota Bandar Lampung Nomor 12 Tahun 2012 Tentang Perubahan Atas Peraturan Daerah Kota Bandar Lampung Nomor 04 Tahun 2012, kembali dilakukan pemekaran kecamatan yang semula berjumlah 13 kecamatan menjadi 20 kecamatan dan pemekaran kelurahan yang semula berjumlah 98 kelurahan menjadi 126 kelurahan.

Sejak tahun 1965 sampai saat ini Kota Bandar Lampung telah dijabat oleh beberapa Walikota/KDH Tingkat II berturut-turut sebagai berikut :

- | | | |
|-----|----------------------------|--------------------------|
| 1. | SUMARSONO | periode 1956-1957 |
| 2. | H. ZAINAL ABIDIN P.A | periode 1957-1963 |
| 3. | ALIMUDIN UMAR, SH | periode 1963-1969 |
| 4. | Drs.H.M.THABRANI DAUD | periode 1969-1976 |
| 5. | Drs. H. FAUZI SALEH | periode 1976-1981 |
| 6. | Drs.H.ZULKARNAIN SUBING | periode 1981-1986 |
| 7. | Drs.H.A NURDIN MUHAYAT | periode 1986-1995 |
| 8. | Drs. H. SUHARTO | periode 1996- 2006 |
| 9. | EDY SUTRISNO, S.Pd, M.Pd. | periode 2006-2010 |
| 10. | Drs. H. HERMAN HN, MM | periode 2010-2021 |
| 11. | Hj. EVA DWIANA, S.E., M.Si | periode 2021 sd sekarang |

1.4 SEKILAS ADAT ISTIADAT DAERAH LAMPUNG

Masyarakat Lampung dalam bentuknya yang asli memiliki struktur hukum adat tersendiri. Bentuk masyarakat hukum adat tersebut berbeda antara kelompok masyarakat yang satu dengan yang lainnya, kelompok-kelompok tersebut menyebar diberbagai tempat di daerah Lampung.

Secara umum struktur hukum adat tersebut dapat dibedakan dalam dua kelompok besar. Pertama, masyarakat adat PEMINGGIR yang berkedianan di sepanjang pantai pesisir termasuk adat Krui, Ranau, Komering hingga Kayu Agung. Kedua, masyarakat adat PEPADUN yang berdiam di daerah pedalaman Lampung yang terdiri dari masyarakat adat Abung (Abung Siwo Mego), Pubian (Pubian Telu Suku), Menggala/ Tulang Bawang (Mego Pak) dan Buay Lima.

Upacara adat yang pada umumnya ditandai dengan adanya perkawinan/ pernikahan, dilakukan menurut adat tradisional disamping hukum Islam yang menurut keyakinan masyarakat Lampung merupakan bagian dari tata cara adat tersendiri.

Tata cara dan upacara perkawinan adat Pepadun pada umumnya berbentuk perkawinan jujur menurut garis keturunan patrilineal, yang ditandai dengan pemberian sejumlah uang kepada pihak mempelai perempuan untuk menyiapkan sesan berupa alat-alat keperluan rumah tangga. Sesan tersebut diserahkan kepada pihak laki-laki pada waktu upacara perkawinan berlangsung yang sekaligus merupakan penyerahan formal (secara adat) si mempelai wanita kepada keluarga mempelai laki-laki. Dengan demikian secara hukum adat

hubungan keluarga antara mempelai wanita dengan orang tua nya putus. Upacara perkawinan tersebut dalam pelaksanaannya dapat berlangsung dengan cara adat Ibal, Serbo, Bumbang Aji, Intar Padang, Antar Manok, dan Sebambangan.

Dalam banyak hal suatu ciri yang disebut dengan Geneologis sangat dominan pada masyarakat Lampung, dimana suatu ikatan masyarakat hukum adat dengan anggota-anggotanya didasarkan atas suatu pertalian keturunan, baik karena ikatan perkawinan maupun hubungan darah.

Dalam kehidupan sehari-hari masyarakat Lampung menunjukkan corak keasliannya yang disimpulkan dalam 5 (lima) prinsip yaitu:

Pi'il Pesenggiri diartikan sebagai segala sesuatu yang menyangkut harga diri, prilaku, dan sikap untuk menjaga dan menegakkan nama baik dan martabat secara pribadi maupun secara berkelompok yang senantiasa dipertahankan. Dalam hal-hal tertentu seseorang dapat mempertahankan apa saja (termasuk nyawanya) demi untuk mempertahankan "Pi'il Pesenggiri" tersebut. Selain dari itu dengan "Pi'il Pesenggiri" tersebut seseorang dapat berbuat sesuatu atau tidak berbuat sesuatu, kendatipun hal itu akan merugikan dirinya sendiri secara materi.

Sakai Sambayan meliputi berbagai pengertian yang luas termasuk didalamnya gotong royong, tolong menolong, bahu membahu dan saling memberi sesuatu yang diperlukan bagi pihak lain dan hal ini tidak terbatas pada sesuatu yang sifatnya materi saja, tetapi juga dalam arti moril termasuk sumbangan pikiran dan sebagainya.

Nemui Nyimah berarti bermurah hati dan ramah tamah terhadap semua pihak baik terhadap orang dalam kelompoknya maupun terhadap siapa saja pihak yang berhubungan dengan mereka. Hal ini termasuk bermurah hati dalam bertutur kata serta sopan santun dan ramah tamah terhadap tamu mereka.

Nengah Nyapur merupakan tata pergaulan masyarakat Lampung dengan kesediaan membuka diri dalam pergaulan masyarakat umum dan berpengetahuan luas. Ikut serta berpartisipasi dalam segala hal bersifat baik, dan dapat membawa pada kemajuan masyarakat untuk mengikuti perkembangan zaman.

Bejuluk Beadek didasarkan pada Titei Gemattei yang diwariskan turun temurun dari zaman dahulu. Tata cara yang selalu diikuti (Titei Gemattei) tersebut antara lain menghendaki agar seseorang disamping mempunyai nama yang diberikan orang tuanya, juga diberi gelar oleh orang dalam kelompoknya sebagai panggilan terhadapnya. Bagi orang yang belum berkeluarga diberi "juluk" (bejuluk) dan setelah ia kawin/nikah maka akan diberi "adek" (beadek), setelah melalui upacara-upacara perkawinan adat Lampung.

General Illustration of Bandar Lampung Municipality

1.1. General

Bandar Lampung is a capital city of Lampung Province. Therefore, besides as the center of governments, socials, politics, educations, and cultural activities, Bandar Lampung is also the center of economic activity of Lampung region. Bandar Lampung is located at a strategic place since it was a transit area of economic activity between Sumatera Islands and Java Islands. So, it will be so beneficial for the growth and the development of Bandar Lampung city as the center of trade, industrial, and tourism.

Geographically, Bandar Lampung is located at 5°20'-5°30' South Latitude and 105°28'-105°37' East Longitude. This Lampung province capital city is located at Lampung Bay on the southern part of Sumatera Islands. Bandar Lampung has an area of 192 km², consists of 20 subdistricts and 126 villages. Administratively, Bandar Lampung city confined with: Natar district of Lampung Selatan regency on the northern side, Lampung Bay on the southern side, Gedung Tataan district and Padang Cermin district of Pesawaran regency on the western side, Tanjung Bintang district of Lampung Selatan regency on the eastern side

1.2. Topography

Bandar Lampung is located on the height between 0 and 700 meters above the sea level with the topography which consists of:

- 1. Coastal region on the southern side of Teluk Betung and Panjang*
- 2. Hilly region on the northern side of Teluk Betung*
- 3. High land and a bit rolling hills on the western side of Tanjung Karang which influenced by Balau mount and Batu Serampok hills in the southeastern side*
- 4. Lampung Bays and small islands on the southern side*

In the middle of the city some rivers flows, such as Way Halim, Way Balau, Way Awi, Way Simpung in Tanjung Karang area, and Way Kuripan, Way Balau, Way Kupang, Way Kuwala in Teluk Betung area. The upstream is located at the western side, while the downstream is located at the southern side on the coastal area. Flatter region covered up to 60 percent of total area, while the sloppiest covered 35 percent and the steepest region covered up to 4 percent.

A part of Bandar Lampung Municipality is a hilly area such as Kunit mount, Mastur mount, Bakung mount, Sulah mount, Celigi mount, Perahu mount, Cerepung mount, Sari mount, Palu mount, Depok mount, Kucing mount, Banten mount, Sukajawa mount, Bukit Serampok, Jaha and Lereng, Bukit Asam, Bukit Pidada, Bukit Balau, cluster Bukit Hatta, Bukit Cepagoh, Bukit Kaliawi,

Bukit Palapa I, Bukit Palapa II, Bukit Pasir Gintung, Bukit Kaki Gunung Betung, Bukit Sukadana ham, Bukit Susunan Baru, Bukit Sukamenanti, Bukit Kelutum, Bukit Randu, Bukit Langgar, Bukit Camang Timur and Bukit Camang Barat.

1.3. A Brief History of Bandar Lampung Municipality.

Prior to March 18, 1964 Lampung Province was just a regency. However, after the government issued the substitution degree Number 3, 1964, and then became a decree Number 14, 1964, Lampung regency became a province with Tanjungkarang-Telukbetung as the capital city.

Since the Government Rule Number 24, 1983 was issued, commencing from June 17, 1983, the capital city of Lampung city has changed to Bandar Lampung. Based on the Law Number 5, 1975 and Government Regulation Number 3, 1982 which consisted regional changing, Bandar Lampung developed from 4 districts and 30 subdistricts to 9 districts and 58 subdistricts. Since the governor issued the Approval Number 6/185.B.111/Hk/1988 on July 6, 1988 and Ministerial of Home Affair issued the approval Number 140/1799/PVDD on May 19, 1987 which consisted subdistricts development, Bandar Lampung developed into 9 district and 84 subdistricts. Commencing to the Regional Regulation Number 4, 2001, Bandar Lampung developed into 13 districts and 98 subdistricts.

In 2012, through regulation of Bandar Lampung No. 04 Year 2012 on the structuring and establishment of villages and districts, as amended by Regulation Bandar Lampung No. 12 of 2012 on the Amendment of Bandar Lampung Regulation No. 04 Year 2012, re-done sub division which was originally numbered 13 districts to 20 districts and urban expansion that originally numbered 98 villages to 126 villages. Since 1965 until present, Bandar Lampung has some meyers as follows:

- | | | | |
|-----|----------------------------|--------|--------------------|
| 1. | SUMARSONO | period | 1956-1957 |
| 2. | H. ZAINAL ABIDIN P.A | period | 1957-1963 |
| 3. | ALIMUDIN UMAR, SH | period | 1963-1969 |
| 4. | Drs.H.M.THABRANI DAUD | period | 1969-1976 |
| 5. | Drs. H. FAUZI SALEH | period | 1976-1981 |
| 6. | Drs.H.ZULKARNAIN SUBING | period | 1981-1986 |
| 7. | Drs.H.A NURDIN MUHAYAT | period | 1986-1995 |
| 8. | Drs. H. SUHARTO | period | 1996- 2006 |
| 9. | EDY SUTRISNO, S.Pd, M.Pd. | period | 2006 - 2010 |
| 10. | Drs. H. HERMAN HN, MM | period | 2010 -2021 |
| 11. | Hj. EVA DWIANA, S.E., M.Si | period | 2021 until present |

1.4. A Brief Note of Lampung Tradition

The original society of Lampung people has their own tradition law structure. Those form of tradition law society differ between one society group to the others. Those societies was spread in all place in Lampung area.

Generally, those tradition law structure can be divided into two major groups. The first, Peminggir traditional society who lived along the coastal area such as Krui, Ranau, Komering, until Kayu Agung tradition. The second, Pepadun traditional society who lived inland of Lampung consists of Abung (Abung Siwo Mego), Pubian (Pubian Telu Suku), Menggala/Tulang Bawang (Mego Pak), and Buay Lima traditional society.

Traditional ceremonies are commonly characterized by weddings ceremony which is conducted according to the tradition customs and Islamic traditions adapted to their own customs and styles.

The customs and weddings ceremony of the Pepadun are generally seen in "Jujur" weddings, and based on the patrilineal line which is distinguished by giving some money to the bride in order to prepare "Sesan" such as household appliances. This "Sesan" will be given to the bridegroom family during wedding ceremony and it is also as a formal ceremony in which the bride is handed over to the bridegroom's family, meaning that traditionally the relation between the bride and her parent has been closed.

This wedding ceremony is similar to the customs of Hibal Serba, Bumbang Aji, Ittar Padang, Ittar Manom (Cakak Manuk) and Sebambangan. In many ways genealogical characteristic is very dominant in Lampung social pattern as it involves a traditional law based on legal relationships as well as on blood relationships. The principles of daily life in Lampung society are distinctive and revealed in five principles as follows:

Pi'il Pesengiri is all that concerns self esteem and behaviour. It is a means of preserving self esteem and status privately as well as collectively. The Lampung will sacrifice everything (including their lives) to defend their *Pi'il Pesengiri*. On the other hand, by applying *Pi'il Pesengiri*, one can do anything, even though this can have a negative material effect.

Sakai Sambayan consist of actions based on mutual assistance. "shoulder to shoulder" and this is not merely limited to the material meaning, but includes spiritual values of unity.

Nemui Nyimah means being kind hearted and friendly to everybody in though deed and polite to guests.

Nengah Nyappur is a part of the culture that strives to improve and change for the good of the individual and society

Bejuluk Beadek is based on the *Titie Gemeeti* which has been inherited from generations long ago. The basic decision making process that obeyed (*Titie Gemetti*) including, that is, a nick-name for anyone who is not marriage a granting of *Adek* (*Beadek*) in the course of a certain traditional ceremony.

PENJELASAN UMUM/EXPLANATORY NOTES

Tanda-tanda, satuan-satuan, dan lain-lainnya yang digunakan dalam publikasi ini adalah sebagai berikut:

Symbols, measurement units, and acronyms which are used in this publication, are as follows:

1. TANDA-TANDA/SYMBOLS

| | |
|---|-------|
| Data tidak tersedia/Data not available | : ... |
| Tidak ada atau nol /Null or zero | : - |
| Data dapat diabaikan/Data negligible | : 0 |
| Tanda decimal/Decimal point | : , |
| Data tidak dapat ditampilkan/Not applicable | : NA |
| Angka estimasi/Estimated figures | : e |
| Angka diperbaiki/Revised figures | : r |
| Angka sementara/Preliminary figures | : x |
| Angka sangat sementara/Very preliminary figures | : xx |
| Angka sangat sangat sementara/Very very preliminary figures | : xxx |

2. SATUAN/UNITS

| | |
|--|---|
| barel/barrel | : 158,99 liter/litres = 1/6,2898 m ³ |
| hektar (ha)/hectare (ha) | : 10 000 m ² |
| kilometer (km)/kilometres (km) | : 1 000 meter/meters (m) |
| knot/knot | : 1,8523 km/jam (km/hour) |
| kuintal/quintal | : 100 kg |
| KWh | : 1 000 Watt hour |
| MWh | : 1 000 KWh |
| liter (untuk beras)/litre (for rice) | : 0,80 kg |
| MMSCF | : 1/35,3 m ³ |
| metrik ton (m.ton)/metric ton (m. ton) | : 0,98421 long ton = 1 000 kg |
| ons/ounce | : 28,31 gram/grams |
| ton | : 1 000 kg |

Satuan lain: buah, dus, butir, helai/lembar, kaleng, batang, pulsa, ton kilometer (ton-km), jam, menit, persen (%).

Other units: unit, pack, pieces, sheet, tin, pulse, ton-kilometres(ton-km), hour, minute, percent (%).

Perbedaan angka di belakang koma disebabkan oleh pembulatan angka.

The difference in decimal numbers is caused by rounding.

DAFTAR SINGKATAN/ LIST OF ABBREVIATIONS

| | |
|-------|---|
| RB | : Rumah Bersalin/ <i>Delivery House</i> |
| Pustu | : Puskesmas pembantu/ <i>Auxiliary Public Health Center</i> |
| BP | : Balai Pengobatan/ <i>Polyclinic</i> |
| ILMEA | : Industri Logam, Mesin, Elektronika, dan Aneka/ <i>Metal, Machine, Electronic and Miscellaneous Industries</i> |
| IKAHH | : Industri Kimia, Agro, dan Hasil Hutan/ <i>Chemical, Agro and Forest Product Industries</i> |
| SIUP | : Surat Ijin Usaha Perdagangan/ <i>Trading Permission Letter</i> |

<https://bandarlampungkota.bps.go.id>

Statistik Kunci, 2020–2022 Key Statistics, 2020–2022

| Rincian/Description | Satuan/Unit | 2020 | 2021 | 2022 |
|--|---|-----------|-----------|-----------|
| (1) | (2) | | (4) | (5) |
| SOSIAL/SOCIAL | | | | |
| Penduduk ¹ /Population ¹ | - | 1 166 066 | 1 184 949 | 1 209 937 |
| Angka Harapan Hidup ^{1-e} /Life Expectancy Rate ¹ | tahun/years | 71,37 | 71,42 | 71,66 |
| Angka Melek Huruf Usia 15+/ <i>Literacy Rate Aged 15+</i> | % | 99,24 | 99,18 | 98,95 |
| Tingkat Partisipasi Angkatan Kerja -TPAK ^{2,3} <i>Labour Force Participation Rate-LFPR^{2,3}</i> | % | 67,79 | 67,18 | 66,70 |
| Tingkat Pengangguran Terbuka-TPT ^{2,3} <i>Unemployment Rate-UR^{2,3}</i> | % | 8,79 | 8,85 | 7,91 |
| Penduduk Miskin ⁴ /Poor People ⁴ | ribu/thousand | 93,74 | 98,76 | 90,51 |
| Persentase Penduduk Miskin ⁴ <i>Percentage of Poor People⁴</i> | % | 8,81 | 9,11 | 8,21 |
| Indeks Pembangunan Manusia-IPM ⁵ <i>Human Development Index⁵</i> | - | 77,44 | 77,58 | 78,01 |
| EKONOMI/ECONOMIC | | | | |
| Produk Domestik Regional Bruto (PDRB) Harga Berlaku ⁶ <i>Gross Regional Domestic Bruto (GRDP) at Current Price⁶</i> | miliar rupiah <i>billion rupiahs</i> | 58 869,44 | 61 525,51 | 67 940,87 |
| Laju Pertumbuhan Ekonomi ⁷ / <i>Economic Growth⁷</i> | % | -1,88 | 3,10 | 4,95 |
| PDRB Per Kapita Harga Berlaku ^{6,8} <i>Per Capita of GRDP at Current Price^{6,8}</i> | ribu rupiah <i>thousand rupiahs</i> | 50 486,11 | 51 903,01 | 56 152,40 |

Catatan/Notes: ¹ Data 2020 hasil Hasil Sensus Penduduk (SP) 2020 (September). Data 2021 dan 2022 hasil Hasil Proyeksi Penduduk Interim 2020–2023 (Pertengahan tahun/Juni)/The 2020 the result of 2021 population census. The 2021 and 2022 data was the result of Indonesia Population Projection 2020-2023.

² Kondisi Agustus/Condition at August

³ Menggunakan penimbang hasil proyeksi penduduk Survei Penduduk Antar Sensus (SUPAS) 2015/Weighted by the population projection results of the Intercensal Population Survey (SUPAS) 2015

⁴ Kondisi Maret/Condition at March

⁵ Sejak tahun 2010, IPM dihitung dengan metode baru. Komponen IPM metode baru adalah angka harapan hidup saat lahir, harapan lama sekolah, rata-rata lama sekolah, dan pengeluaran per kapita/Since 2010, HDI was calculated using new method. New HDI component are life expectancy at birth, expected years of schooling, means years of schooling, and expenditure per capita

⁶ Mulai tahun 2010 mengadopsi System of National Account 2008 (SNA 2008)/Since 2010 is in line with System of National Account 2008 (SNA 2008)

⁷ Menggunakan tahun dasar 2010 (2010=100)/Using 2010 base year (2010=100)

⁸ Data 2022 hasil Hasil Proyeksi Penduduk Interim 2020–2023 (Pertengahan tahun/Juni)/The 2022 data was the result of Indonesia Population Projection 2020-2023.



Luas Wilayah Kota Bandar Lampung
Area of Bandar Lampung Municipality

197,22 KM²



Letak Geografi Kota Bandar Lampung
Geography of Bandar Lampung Municipality



17 Kelurahan Pantai



109 Kelurahan Bukan Pantai

PENJELASAN TEKNIS

1. Secara geografis Kota Bandar Lampung terletak pada koordinat 5°20' - 5°30' Lintang Selatan dan 105°28' - 105°37' Bujur Timur, dengan batas-batas wilayah sebagai berikut: di sebelah utara berbatasan dengan Kecamatan Natar Kabupaten Lampung Selatan, di sebelah selatan berbatasan dengan Teluk Lampung, di sebelah barat berbatasan dengan Kecamatan Gedung Tataan dan Padang Cermin Pesawaran, di sebelah timur berbatasan dengan Kecamatan Tanjung Bintang Kabupaten Lampung Selatan.
2. Kota Bandar Lampung memiliki luas wilayah 197,22 km² yang terdiri dari 20 kecamatan dan 126 kelurahan, dengan luas wilayah masing-masing kecamatan sebagai berikut: Teluk Betung Barat, Teluk Betung Timur, Teluk Betung Selatan, Bumi Waras, Panjang, Tanjung Karang Timur, Kedamaian, Teluk Betung Utara, Tanjung Karang Pusat, Enggal, Tanjung Karang Barat, Kemiling, Langkapura, Kedaton, Rajabasa, Tanjung Senang, Labuhan Ratu, Sukarame, Sukabumi, Way Halim.

TECHNICAL NOTES

1. *Lorem Geographically, Bandar Lampung is located at 5020'-5030' South Latitude and 105028'-105037' East Longitude, which confined with: Natar Subdistrict of Lampung Selatan regency on the northern side, Lampung Bay on the southern side, Gedung Tataan Subdistrict and Padang Cermin Subdistrict of Pesawaran regency on the western side, Tanjung Bintang Subdistrict of Lampung Selatan regency on the eastern side.*
2. *Bandar Lampung has an area of 197.22 km², consists of 20 SubSubdistricts and 126 villages, with the areas of each sub Subdistrict are: Teluk Betung Barat, Teluk Betung Timur, Teluk Betung Selatan, Bumi Waras, Panjang, Tanjung Karang Timur, Kedamaian, Teluk Betung Utara, Tanjung Karang Pusat, Enggal, Tanjung Karang Barat, Kemiling, Langkapura, Kedaton, Rajabasa, Tanjung Senang, Labuhan Ratu, Sukarame, Sukabumi, Way Halim.*

ULASAN

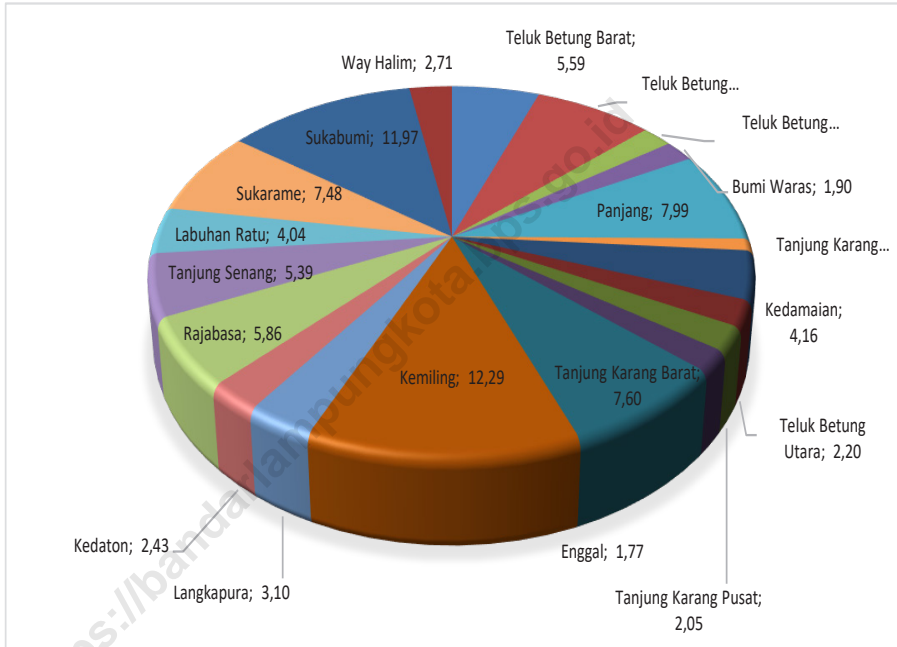
1. Kota Bandar Lampung memiliki luas wilayah 197,22 Km² yang terdiri dari 20 kecamatan dan 126 kelurahan.
2. Kota Bandar Lampung terletak pada ketinggian 0 sampai 700 meter diatas permukaan laut. Di tengah-tengah kota mengalir beberapa sungai dan sebagian wilayah Kota Bandar Lampung merupakan perbukitan. Topografi Kota Bandar Lampung terdiri dari: daerah pantai yaitu sekitar Teluk Betung bagian selatan dan Panjang, daerah perbukitan yaitu sekitar Teluk Betung bagian utara, daerah dataran tinggi serta sedikit bergelombang terdapat di sekitar Tanjung Karang bagian Barat yang dipengaruhi oleh gunung Balau serta perbukitan Batu Serampok dibagian Timur Selatan, dan Teluk Lampung dan pulau-pulau kecil bagian Selatan.

DESCRIPTION

1. *Bandar Lampung has an area of 192.22 km², consists of 20 subdistricts and 126 villages.*
2. *Bandar Lampung is located on the height between 0 and 700 meters above the sea level. In the middle of the city some rivers flows. A part of Bandar Lampung Municipality is a hilly area with the topography which consists of: coastal region on the southern side of Teluk Betung and Panjang, hilly region on the northern side of Teluk Betung, high land and a bit rolling hills on the western side of Tanjung Karang which influenced by Balau mount and Batu Serampok hills in the southeastern side, and Lampung Bays and small islands on the southern side.*

Gambar 1.1.1
Figures

Luas Daerah Menurut Kecamatan di Kota Bandar Lampung (%), 2022
Area of Subdistrict in Bandar Lampung Municipality (%), 2022



Sumber/Source : Bagian Pemerintahan Kota Bandar Lampung/Government Division of Bandar Lampung Municipality

1.1 KEADAAN GEOGRAFI GEOGRAPHY CONDITION

Tabel 1.1.1 **Luas Daerah dan Jumlah Pulau Menurut Kecamatan di Kota Bandar Lampung, 2022**
Table 1.1.1 **Total Area and Number of Islands by Subdistrict in Bandar Lampung Municipality, 2022**

| Kecamatan Subdistrict | Ibukota Kecamatan Capital of Subdistrict | Luas ¹ Total Area ¹ (km ² /sq.km) |
|--------------------------|---|--|
| (1) | (2) | (3) |
| Teluk Betung Barat | Bakung | 11,02 |
| Teluk Betung Timur | Sukamaju | 14,83 |
| Teluk Betung Selatan | Gedong Pakuon | 3,79 |
| Bumi Waras | Sukaraja | 3,75 |
| Panjang | Karang Maritim | 15,75 |
| Tanjung Karang Timur | Kota Baru | 2,03 |
| Kedamaian | Kedamaian | 8,21 |
| Teluk Betung Utara | Kupang Kota | 4,33 |
| Tanjung Karang Pusat | Palapa | 4,05 |
| Enggal | Enggal | 3,49 |
| Tanjung Karang Barat | Gedong Air | 14,99 |
| Kemiling | Beringin Jaya | 24,24 |
| Langkapura | Langkapura | 6,12 |
| Kedaton | Kedaton | 4,79 |
| Rajabasa | Rajabasa Nunyai | 13,53 |
| Tanjung Senang | Tanjung Senang | 10,63 |
| Labuhan Ratu | Kampung Baru Raya | 7,97 |
| Sukarame | Sukarame | 14,75 |
| Sukabumi | Sukabumi | 23,6 |
| Way Halim | Way Halim Permai | 5,35 |
| Bandar Lampung | | 197,22 |

Lanjutan Tabel/*Continued Table* 1.1.1

| Kecamatan <i>Subdistrict</i> | Persentase terhadap Luas Kota <i>Percentage to Municipality Area</i> | Jumlah Pulau ² <i>Number of Islands²</i> |
|---------------------------------|---|---|
| (1) | (4) | (5) |
| Teluk Betung Barat | 5,59 | – |
| Teluk Betung Timur | 7,52 | 1 |
| Teluk Betung Selatan | 1,92 | – |
| Bumi Waras | 1,90 | – |
| Panjang | 7,99 | – |
| Tanjung Karang Timur | 1,03 | – |
| Kedamaian | 4,16 | – |
| Teluk Betung Utara | 2,20 | – |
| Tanjung Karang Pusat | 2,05 | – |
| Enggal | 1,77 | – |
| Tanjung Karang Barat | 7,60 | – |
| Kemiling | 12,29 | – |
| Langkapura | 3,10 | – |
| Kedaton | 2,43 | – |
| R ajabasa | 6,86 | – |
| Tanjung Senang | 5,39 | – |
| Labuhan Ratu | 4,04 | – |
| Sukarame | 7,48 | – |
| Sukabumi | 11,97 | – |
| Way Halim | 2,71 | – |
| Bandar Lampung | 100,00 | – |

Catatan/*Note*: ¹ Berdasarkan Peraturan Menteri Dalam Negeri Nomor 137 Tahun 2017 tanggal 29 Desember 2017/*Based on Minister of Home Affairs Regulation Number 137/2017, December 29, 2017*

² Berdasarkan informasi Kementerian Dalam Negeri Tahun 2018/*Based on information from Ministry of Home Affairs, 2018*

Sumber/*Source*: Bagian Pemerintahan Kota Bandar Lampung /*Government Division of Bandar Lampung Municipality*

Tabel
Table 1.1.2

Jarak ke Ibukota Menurut Kecamatan di Kota Bandar Lampung, 2022
Distance to the Capital by Subdistrict in Bandar Lampung Municipality, 2022

| Kecamatan Subdistrict | Jarak ke Ibukota (km) Distance to the Capital (km) |
|--------------------------|---|
| (1) | (2) |
| Teluk Betung Barat | 4,6 |
| Teluk Betung Timur | 6,9 |
| Teluk Betung Selatan | 2,9 |
| Bumi Waras | 5,3 |
| Panjang | 12,1 |
| Tanjung Karang Timur | 3,2 |
| Kedamaian | 6,0 |
| Teluk Betung Utara | 1,7 |
| Tanjung Karang Pusat | 3,3 |
| Enggal | 1,3 |
| Tanjung Karang Barat | 6,1 |
| Kemiling | 10,4 |
| Langkapura | 7,5 |
| Kedaton | 6,2 |
| Rajabasa | 11,2 |
| Tanjung Senang | 10,9 |
| Labuhan Ratu | 11,6 |
| Sukarame | 7,2 |
| Sukabumi | 9,3 |
| Way Halim | 8,9 |
| Bandar Lampung | - |

Sumber/Source: Bagian Pemerintahan Kota Bandar Lampung /Government Division of Bandar Lampung Municipality

Tabel
Table 1.1.3

Panjang Sungai dan Daerah Aliran di Kota Bandar Lampung, 2022
The Length of River and Catchment Area in Bandar Lampung Municipality, 2022

| Nama Sungai Name of River | Panjang Sungai (km) Length of River (km) | Daerah Aliran (km²) Catchment Area (km²) |
|--|---|---|
| (1) | (2) | (3) |
| Way Awi | 9,00 | 1,15 |
| Way Penengahan | 5,00 | 0,14 |
| Way Simpurn | 5,00 | 0,42 |
| Way Kuala | 9,00 | 6,78 |
| Way Galih | 5,00 | 0,79 |
| Way Kupang | 6,00 | 0,34 |
| Way Lunik | 6,00 | 0,88 |
| Way Kunyit | 5,00 | 0,45 |
| Way Kuripan | 8,00 | 8,70 |
| Way Kedamaian | 5,00 | 0,34 |
| Anak Way Kuala | 2,30 | 0,33 |
| Way Kemiling | 8,00 | 1,27 |
| Way Halim | 10,00 | 0,91 |
| Way Langkapura | 8,00 | 0,39 |
| Way Sukamaju | 9,25 | 1,73 |
| Way Keteguhan | 5,00 | 0,28 |
| Way Simpang Kanan | 6,00 | 1,70 |
| Way Simpang Kiri | 9,50 | 1,49 |
| Way Betung | 14,00 | 3,49 |

Sumber/Source: Dinas Lingkungan Hidup Kota Bandar Lampung/ Environmental Control Services of Bandar Lampung Municipality

Tabel
Table 1.1.4

**Nama-Nama Gunung/Bukit/Lereng di Kota Bandar
Lampung, 2022**
**The Names of Mountain in Bandar Lampung Municipality,
2022**

| Nama Gunung/Bukit/Lereng Name of Mountain | Tempat Location |
|--|---|
| (1) | (2) |
| Gunung Kuyit | Bumi Waras |
| Gunung Mastur | Kelurahan Perwata (Teluk Betung Timur) |
| Gunung Bakung | Kelurahan Sukamaju (Teluk Betung Timur) |
| Gunung Sulah | Kelurahan Gunung Sulah (Way Halim) |
| Gunung Celegi | Sukarame II (Teluk Betung Barat) |
| Gunung Perahu | Kelurahan Sidodadi (Kedaton) |
| Gunung Cerepong | Kelurahan Negeri Olok Gading (Teluk Betung Barat) |
| Gunung Cerepoh | Kelurahan Negeri Olok Gading (Teluk Betung Barat) |
| Gunung Sari | Kelurahan Gunung Sari (Enggal) |
| Gunung Palu | Kelurahan Negeri Olok Gading (Teluk Betung Barat) |
| Gunung Depok | Kelurahan Keteguhan (Teluk Betung Timur) |
| Gunung Kucing | Kelurahan Segala Mider (Tanjung Karang Barat) |
| Gunung Banten | Kelurahan Sidodadi (Kedaton) |
| Gunung Sukajawa | Kelurahan Sukajawa (Tanjung Karang Barat) |
| Gunung Serampok | Kelurahan Srengsem (Panjang) |
| Bukit Asam | Kelurahan Way Lunik (Panjang) |
| Bukit Pidada | Kelurahan Way Gubak dan Campang Raya (Sukabumi) |

Sambungan tabel 1.1.4 / Continuation table 1.1.4

| Nama Gunung/Bukit/Lereng Name of Mountain | Tempat Location |
|--|---|
| (1) | (2) |
| Bukit Balau | Kelurahan Way Gubak dan Campang Raya (Sukabumi) |
| Gugusan Bukit Hatta | Kelurahan Sukamaju (Teluk Betung Timur) |
| Bukit Cepagoh | Kelurahan Negeri Olok Gading (Teluk Betung Barat) |
| Bukit Kaliawi | Kelurahan Kaliawi (Tanjung Karang Pusat) |
| Bukit Palapa I | Kelurahan Durian Payung (Tanjung Karang Pusat) |
| Bukit Palapa II | Kelurahan Durian Payung (Tanjung Karang Pusat) |
| Bukit Pasir Gintung | Kecamatan Tanjung Karang Pusat |
| Bukit Kaki Gunung Betung | Kelurahan Beringin (Kemiling) |
| Bukit Sukadana Ham | Kecamatan Tanjung Karang Barat |
| Bukit Susunan Baru | Kecamatan Tanjung Karang Barat |
| Bukit Sukamenanti | Kecamatan Kedaton |
| Bukit Kelurum | Kecamatan Tanjung Karang Timur |
| Bukit Randu | Kecamatan Tanjung Karang Timur |
| Bukit Langgar | Kelurahan Campang Raya (Sukabumi) |
| Bukit Camang Timur | Kecamatan Kedamaian |
| Bukit Camang Barat | Kecamatan Kedamaian |

Sumber/Source: Dinas Lingkungan Hidup Kota Bandar Lampung/ *Environmental Control Services of Bandar Lampung Municipality*

Tabel
Table 1.1.5**Banyaknya Kelurahan menurut Kecamatan, Letak Geografi, dan Topografi di Kota Bandar Lampung, 2022**
Number of Villages by Geography, and Topography Area in Bandar Lampung Municipality, 2022

| Kecamatan Subdistrict | Letak Geografi Geography | | Topografi Topography | |
|--------------------------|-----------------------------|---------------------------|-------------------------|------------------------------|
| | Pantai Coast | Bukan Pantai Non Coast | Datar Plain | Berbukit Slapes of a Hill |
| (1) | (2) | (3) | (4) | (5) |
| Teluk Betung Barat | – | 5 | 1 | 4 |
| Teluk Betung Timur | 6 | – | 6 | – |
| Teluk Betung Selatan | – | 6 | 2 | 4 |
| Bumi Waras | 5 | – | 5 | – |
| Panjang | 6 | 2 | 6 | 2 |
| Tanjung Karang Timur | – | 5 | 5 | – |
| Kedamaian | – | 7 | 6 | 1 |
| Teluk Betung Utara | – | 6 | 6 | – |
| Tanjung Karang Pusat | – | 7 | 3 | 4 |
| Enggal | – | 6 | 6 | – |
| Tanjung Karang Barat | – | 7 | 2 | 5 |
| Kemiling | – | 9 | 4 | 5 |
| Langkapura | – | 5 | 1 | 4 |
| Kedaton | – | 7 | 6 | 1 |
| Rajabasa | – | 7 | 6 | 1 |
| Tanjung Senang | – | 5 | 5 | – |
| Labuhan Ratu | – | 6 | 6 | – |
| Sukarame | – | 6 | 6 | – |
| Sukabumi | – | 7 | 3 | 4 |
| Way Halim | – | 6 | 5 | 1 |
| Bandar Lampung | 17 | 109 | 90 | 36 |

Sumber/Source: Bagian Pemerintahan Kota Bandar Lampung/Government Division of Bandar Lampung Municipality

1.2 KEADAAN IKLIM CLIMATE CONDITION

Tabel 1.2.1 Pengamatan Unsur Iklim Menurut Bulan di Stasiun Meteorologi Maritim Panjang, 2022
Observation of Climate Elements By Months at Maritim Panjang Meteorological Station, 2022

| Bulan Month | Suhu/Temperature (°C) | | | Kelembaban/Humidity (%) | | |
|---------------------|-----------------------|----------------------|---------------------|-------------------------|----------------------|---------------------|
| | Minimum | Rata-rata Average | Maksimum Maximum | Minimum | Rata-rata Average | Maksimum Maximum |
| (1) | (2) | (3) | (4) | (5) | (6) | (7) |
| Januari/January | 24,0 | 27,8 | 34,4 | 56,0 | 81,0 | 98,0 |
| Februari/February | 24,0 | 28,2 | 35,2 | 52,0 | 78,3 | 98,0 |
| Maret/March | 25,0 | 28,6 | 35,4 | 54,0 | 80,9 | 97,0 |
| April/April | 23,0 | 29,2 | 36,0 | 49,0 | 79,2 | 98,0 |
| Mei/May | 23,6 | 28,7 | 35,2 | 60,0 | 83,6 | 100,0 |
| Juni/June | 24,0 | 27,8 | 34,6 | 54,0 | 85,4 | 98,0 |
| Juli/July | 24,0 | 28,1 | 34,2 | 51,0 | 81,2 | 100,0 |
| Agustus/August | 24,2 | 28,1 | 34,6 | 60,0 | 81,6 | 95,0 |
| September/September | 23,8 | 28,2 | 33,6 | 61,0 | 82,4 | 97,0 |
| Oktober/October | 24,2 | 28,0 | 32,8 | 59,0 | 80,9 | 95,0 |
| November/November | 24,6 | 28,4 | 34,0 | 51,0 | 78,7 | 95,0 |
| Desember/December | 23,5 | 27,8 | 34,4 | 51,0 | 79,9 | 98,0 |

Sambungan tabel 1.2.1 / Continuation table 1.2.1

| Bulan Month | Kecapatan Angin (m/det)/ Wind Velocity (m/sec) | | | Tekanan Udara/Atmospheric Pressure (mb) | | |
|---------------------|---|----------------------|---------------------|--|----------------------|---------------------|
| | Minimum | Rata-rata Average | Maksimum Maximum | Minimum | Rata-rata Average | Maksimum Maximum |
| (1) | (8) | (9) | (10) | (11) | (12) | (13) |
| Januari/January | – | 4,5 | 23,0 | 1 005,6 | 1 009,6 | 1 013,2 |
| Februari/February | – | 3,6 | 15,0 | 1 003,6 | 1 008,5 | 1 012,9 |
| Maret/March | – | 3,8 | 16,0 | 1 003,6 | 1 008,2 | 1 012,9 |
| April/April | – | 5,0 | 16,0 | 1 003,3 | 1 008,5 | 1 012,8 |
| Mei/May | – | 3,9 | 13,0 | 1 004,4 | 1 008,6 | 1 012,2 |
| Juni/June | – | 3,3 | 16,0 | 1 003,7 | 1 009,1 | 1 011,9 |
| Juli/July | – | 2,8 | 22,0 | 1 001,2 | 1 008,7 | 1 012,5 |
| Agustus/August | – | 3,1 | 19,0 | 1 005,5 | 1 009,2 | 1 012,4 |
| September/September | – | 5,5 | 21,0 | 1 004,8 | 1 010,1 | 1 014,8 |
| Oktober/October | – | 6,3 | 19,0 | 1 005,7 | 1 009,6 | 1 013,0 |
| November/November | – | 5,3 | 21,0 | 1 004,2 | 1 008,9 | 1 013,2 |
| Desember/December | – | 3,0 | 15,0 | 1 002,8 | 1 008,2 | 1 013,6 |

Sambungan tabel 1.2.1 / Continuation table 1.2.1

| Bulan Month | Jumlah Curah Hujan Number of Precipitation (mm) | Jumlah Hari Hujan (hari) Number of Rainy Days (day) | Penyinaran Matahari Duration of Sunshine (%) |
|------------------------|--|--|---|
| (1) | (14) | (15) | (16) |
| Januari/January | 269,9 | 27,0 | 4,9 |
| Februari/February | 127,5 | 16,0 | 4,1 |
| Maret/March | 104,6 | 16,0 | 4,5 |
| April/April | 170,8 | 15,0 | 5,7 |
| Mei/May | 101,7 | 13,0 | 4,7 |
| Juni/June | 167,1 | 22,0 | 3,5 |
| Juli/July | 97,8 | 18,0 | 4,7 |
| Agustus/August | 178,9 | 18,0 | 5,1 |
| September/September | 189,1 | 19,0 | 5,4 |
| Oktober/October | 337,0 | 21,0 | 3,8 |
| November/November | 83,3 | 17,0 | 4,2 |
| Desember/December | 179,1 | 21,0 | 2,5 |

Sumber/Source: Badan Meteorologi, Klimatologi, dan Geofisika /Meteorology, Climatology, and Geophysics Agency

02

PEMERINTAHAN

GOVERNMENT



Wilayah Administratif Kota Bandar Lampung, 2022

Administrative Area of Bandar Lampung, 2022

20

Kecamatan

126

Kelurahan

<https://bandarlampungkota.bps.go.id/>



PENJELASAN TEKNIS

1. Anggota Dewan Perwakilan Rakyat Daerah (DPRD) dipilih melalui pemilihan umum (pemilu) dan dilantik dalam masa jabatan lima tahun.
2. Realisasi Penerimaan dan Pengeluaran Pemerintah Kota adalah realisasi atau perhitungan APBD Kota pada tiap tahun anggaran.
3. Pendapatan Asli Daerah (PAD) adalah pendapatan yang diperoleh daerah yang dipngut berdasarkan peraturan daerah sesuai dengan peraturan perundang-undangan, guna keperluan daerah yang bersangkutan dalam membiayai kegiatannya.

TECHNICAL NOTES

1. *Regional House of Representatives (DPRD) members are elected through a general election and appointed for a five-years membership*
2. *Actual revenue and expenditure of Municipal Government is the realization or municipal budget calculations for every fiscal year.*
3. *Original Local Government Revenue is revenue that withheld based on local regulations in accordance with the legislation, for the purposes of financing their activities.*

ULASAN**DESCRIPTION**

- | | |
|---|---|
| <p>1. Pada Tahun 2022, anggota Dewan Perwakilan Rakyat Daerah (DPRD) Kota Bandar Lampung terdiri dari 5 orang anggota Fraksi Demokrat, 9 orang anggota Fraksi Partai Demokrasi Indonesia Perjuangan, 6 orang anggota Fraksi Golongan Karya, 6 orang anggota Fraksi PKS, 6 orang anggota Fraksi Partai Amanat Nasional, 7 orang anggota Fraksi Gerindra, 5 orang anggota Fraksi Persatuan Bangsa, dan 6 orang anggota Fraksi Nasdem Pembangunan.</p> | <p>1. <i>In 2022 the Regional Parliament of Bandar Lampung member consists of 5 members of Demokrat fraction, 9 members of PDIP fraction, 6 members of Golongan Karya fraction, 6 members of PKS fraction, 6 members of PAN fraction, 7 members of Gerindra fraction, 5 members of Persatuan Bangsa fraction, and 6 members of Nasdem Pembangunan fraction.</i></p> |
|---|---|

<https://bandarlampungkota.bps.go.id>

2.1 WILAYAH ADMINISTRATIF ADMINISTRATIVE AREA

Tabel 2.1.1 **Banyaknya Kelurahan menurut Kecamatan di Kota Bandar Lampung, 2018-2022**
Table 2.1.1 **Number of Village by Subdistrict in Bandar Lampung Municipality, 2018-2022**

| Kecamatan Subdistrict | 2018 | 2019 | 2020 | 2021 | 2022 |
|--------------------------|------------|------------|------------|------------|------------|
| (1) | (2) | (3) | (4) | (5) | (6) |
| Teluk Betung Barat | 5 | 5 | 5 | 5 | 5 |
| Teluk Betung Timur | 6 | 6 | 6 | 6 | 6 |
| Teluk Betung Selatan | 6 | 6 | 6 | 6 | 6 |
| Bumi Waras | 5 | 5 | 5 | 5 | 5 |
| Panjang | 8 | 8 | 8 | 8 | 8 |
| Tanjung Karang Timur | 5 | 5 | 5 | 5 | 5 |
| Kedamaian | 7 | 7 | 7 | 7 | 7 |
| Teluk Betung Utara | 6 | 6 | 6 | 6 | 6 |
| Tanjung Karang Pusat | 7 | 7 | 7 | 7 | 7 |
| Enggal | 6 | 6 | 6 | 6 | 6 |
| Tanjung Karang Barat | 7 | 7 | 7 | 7 | 7 |
| Kemiling | 9 | 9 | 9 | 9 | 9 |
| Langkapura | 5 | 5 | 5 | 5 | 5 |
| Kedaton | 7 | 7 | 7 | 7 | 7 |
| Rajabasa | 7 | 7 | 7 | 7 | 7 |
| Tanjung Senang | 5 | 5 | 5 | 5 | 5 |
| Labuhan Ratu | 6 | 6 | 6 | 6 | 6 |
| Sukarame | 6 | 6 | 6 | 6 | 6 |
| Sukabumi | 7 | 7 | 7 | 7 | 7 |
| Way Halim | 6 | 6 | 6 | 6 | 6 |
| Bandar Lampung | 126 | 126 | 126 | 126 | 126 |

Sumber/Source: Bagian Pemerintahan Kota Bandar Lampung/Government Division of Bandar Lampung Municipality Peraturan Kepala Badan Pusat Statistik Nomor 29 Tahun 2019 Tanggal 15 Januari 2019 tentang Perubahan Atas Peraturan Kepala Badan Pusat Statistik Nomor 55 Tahun 2018 tentang Kode dan Nama Wilayah Kerja Statistik Tahun 2018
Chief Statistician Regulation Number 29/2019, January 15 2019, as a revision of Chief Statistician Regulation Number 55 of 2018 on Code and Name of Regional Level of Data Collection.

Tabel
Table 2.1.2

**Banyaknya Lingkungan, RT, dan Babinsa/
Babinkamtibmas menurut Kecamatan di Kota Bandar
Lampung, 2022**

*Number of Lingkungan, RT, and Babinsa/Babinkamtibmas
(Public & Society) by Subdistrict in Bandar Lampung
Municipality, 2022*

| Kecamatan Subdistrict | Jumlah / Number | | |
|--------------------------|-----------------|--------------|------------------------|
| | Lingkungan | RT | Babinsa/Babinkamtibmas |
| (1) | (2) | (3) | (4) |
| Teluk Betung Barat | 14 | 96 | 10 |
| Teluk Betung Timur | 14 | 101 | 12 |
| Teluk Betung Selatan | 14 | 142 | 12 |
| Bumi Waras | 12 | 149 | 10 |
| Panjang | 20 | 227 | 16 |
| Tanjung Karang Timur | 11 | 109 | 10 |
| Kedamaian | 16 | 128 | 14 |
| Teluk Betung Utara | 12 | 151 | 12 |
| Tanjung Karang Pusat | 14 | 150 | 14 |
| Enggal | 13 | 115 | 12 |
| Tanjung Karang Barat | 16 | 137 | 14 |
| Kemiling | 22 | 255 | 18 |
| Langkapura | 11 | 79 | 10 |
| Kedaton | 17 | 140 | 14 |
| Rajabasa | 14 | 111 | 14 |
| Tanjung Senang | 11 | 115 | 10 |
| Labuhan Ratu | 12 | 101 | 12 |
| Sukarame | 12 | 118 | 12 |
| Sukabumi | 16 | 157 | 14 |
| Way Halim | 16 | 183 | 12 |
| Bandar Lampung | 287 | 2 764 | 252 |

Sumber/Source: Bagian Pemerintahan Kota Bandar Lampung/Government Division of Bandar Lampung Municipality

2.2 DEWAN PERWAKILAN RAKYAT DAERAH REGIONAL HOUSE OF REPRESENTATIVE

Tabel 2.2.1 Banyaknya Anggota DPRD Kota Bandar Lampung menurut Fraksi, 2022
Table *Number of Bandar Lampung Municipality Regional Parliament by Fraction, 2022*

| <i>Fraksi</i> <i>Fraction</i> | <i>Jumlah Anggota</i> <i>Number of Members</i> |
|----------------------------------|---|
| (1) | (2) |
| 1. PDI Perjuangan | 9 |
| 2. PAN | 6 |
| 3. PKS | 6 |
| 4. Nasdem Pembangunan | 6 |
| 5. GOLKAR | 6 |
| 6. GERINDRA | 7 |
| 7. DEMOKRAT | 5 |
| 8. Persatuan Bangsa | 5 |
| Jumlah/Total | 50 |

Sumber/Source: Sekretariat DPRD Kota Bandar Lampung/*Parliament Secretary Of Bandar Lampung Municipality*

Tabel
Table 2.2.2

Banyaknya Anggota DPRD Kota Bandar Lampung menurut Komisi, 2022
Number of Bandar Lampung Municipality Regional Parliament Member by Commission, 2022

| <i>Komisi</i> <i>Commission</i> | <i>Jumlah (orang)</i> <i>Number (person)</i> |
|------------------------------------|---|
| (1) | (2) |
| Pimpinan | 4 |
| Komisi I | 12 |
| Komisi II | 11 |
| Komisi III | 10 |
| Komisi IV | 13 |

Sumber/Source: Sekretariat DPRD Kota Bandar Lampung/Parliament Secretary Of Bandar Lampung Municipality

Tabel
Table 2.2.3

Susunan Keanggotaan DPRD Kota Bandar Lampung, 2022
Membership Composition of Bandar Lampung Municipality
Regional Parliament, 2022

| <i>Pimpinan Leadership</i> | | |
|--|-----------------|---|
| <i>Nama Anggota</i> <i>Name of Member</i> | | <i>Keterangan</i> <i>Explanation</i> |
| (1) | | (2) |
| Hi. Wiyadi, SP.MM | Ketua | |
| Aderly Imelia Sari, ST.,MT. | Wakil Ketua I | |
| Aep Saripudin, SP | Wakil Ketua II | |
| Edison Hadjar, SE | Wakil Ketua III | |

| <i>Komisi</i> <i>Commission</i> | <i>Nama Anggota</i> <i>Name of Member</i> | <i>Keterangan</i> <i>Explanation</i> |
|------------------------------------|--|---|
| (1) | (2) | (3) |
| Komisi I | Sidik Efendi, S.H., M.H | Ketua |
| | Raka Irwanda | Wakil Ketua |
| | Muhammad Darmawansyah, S.T | Sekretaris |
| | Hanafi Pulung | Anggota |
| | Fandi Tjandra, S.E | Anggota |
| | M.I. Darma Setiawan, S.E | Anggota |
| | H. Benny HN Masyur, SH | Anggota |
| | Isfansa Mahani, ST | Anggota |
| | Andika Jaya Kusuma, SH | Anggota |
| | Subidio Putra, S.Hi | Anggota |
| | H. Hendra Mukri, S.Sos | Anggota |
| | Nifsu Apriana | Anggota |

Lanjutan Tabel 2.2.3/ *Continued Table 2.2.3*

| Komisi Commission | Nama Anggota Name of Member | Keterangan Explanation |
|------------------------------|--|-----------------------------------|
| (1) | (2) | (3) |
| Komisi II | Drs. H. Abdul Salim, M.M | Ketua |
| | Tig Eri Prabowo, S.H | Wakil Ketua |
| | M. Roland Nurfa, S.Sos | Sekretaris |
| | Sri Ningsih Djamsari | Anggota |
| | Hermawan, S.Hi, M.H | Anggota |
| | H. Handrie Kurniawan, S.E., M.IP | Anggota |
| | H. Abdul Malik, B.Sc | Anggota |
| | Ir. Indrawan | Anggota |
| | H. Agusman Arief, S.E., M.M | Anggota |
| | Mungliana Susanto, S.E | Anggota |
| Komisi III | Dedi Yuginta, SE.,MSi | Ketua |
| | Ilham Alawi | Wakil Ketua |
| | Agus Purwanto | Sekretaris |
| | Endang Asnawi | Anggota |
| | Irpan Setiawan | Anggota |
| | Agus Djumadi, A.Md | Anggota |
| | Hadi Tabrani | Anggota |
| | H. Yuhadi, S.Hi | Anggota |
| | Afrizal, S.H | Anggota |
| H. Taufik Rahman, S.,Ag | Anggota | |

Lanjutan Tabel 2.2.3/ *Continued Table 2.2.3*

| Komisi Commission | Nama Anggota Name of Member | Keterangan Explanation |
|------------------------------|--|-----------------------------------|
| (1) | (2) | (3) |
| Komisi IV | Rizaldi Adrian, S.,E | Ketua |
| | Pebriani Piska, S.P., M.H | Wakil Ketua |
| | Rakhmad Nafindra, S.I.P | Sekretaris |
| | Hj. Wiwik Angraini, SH | Anggota |
| | Dfryan Anggara, S.Pd | Anggota |
| | Sofyan Sauri, S.Pd. | Anggota |
| | Yuni Kamelis, S.T.P | Anggota |
| | H. Erwansyah | Anggota |
| | Ali Wardana, S.IP. | Anggota |
| | Heti Friskatati, S.E | Anggota |
| | Pepy Asih Wulandari | Anggota |
| | Misgustini, S.H., M.H | Anggota |
| | Robiatul Adawiyah, S.H. | Anggota |

Sumber/Source: Sekretariat DPRD Kota Bandar Lampung/*Parliament Secretary Of Bandar Lampung Municipality*

2.3 SUMBER DAYA MANUSIA HUMAN RESOURCES

Tabel 2.3.1 **Jumlah Pegawai Negeri Sipil Menurut Jabatan dan Jenis Kelamin di Kota Bandar Lampung, Desember 2021 dan Desember 2022**
Number of Civil Servants by Occupation and Sex in Bandar Lampung Municipality, December 2021 and December 2022

| Jabatan <i>Occupation</i> | 2021 | | Jumlah <i>Total</i> |
|---|--------------------------|----------------------------|------------------------|
| | Laki-laki <i>Male</i> | Perempuan <i>Female</i> | |
| (1) | (2) | (3) | (4) |
| Jabatan Pimpinan Tinggi Utama <i>Senior Executives</i> | – | – | – |
| Jabatan Pimpinan Tinggi Madya <i>Middle Executives</i> | – | – | – |
| Jabatan Pimpinan Tinggi Pratama <i>Junior Executives</i> | 27 | 4 | 31 |
| Administrator/Administrator | 106 | 60 | 166 |
| Pengawas/Supervisor | 577 | 532 | 1 109 |
| Eselon V/5th Echelon | – | – | – |
| Jabatan Fungsional Dosen <i>Certain Functional Position for Lecturer</i> | – | – | – |
| Jabatan Fungsional Guru <i>Certain Functional Position for Teacher</i> | 434 | 2 402 | 2 836 |
| Jabatan Fungsional Medis <i>Certain Functional Position for Medical Field</i> | 99 | 829 | 928 |
| Jabatan Fungsional Teknis <i>Certain Functional Position for Technical Field</i> | 47 | 86 | 133 |
| Jabatan Fungsional Umum/Pelaksana <i>General Functional Position</i> | 1 338 | 1 696 | 3 034 |
| Jumlah/Total | 2 628 | 5 609 | 8 237 |

Lanjutan Tabel/*Continued Table 2.3.1*

| Jabatan <i>Occupation</i> | 2022 | | |
|---|--------------------------|----------------------------|------------------------|
| | Laki-laki <i>Male</i> | Perempuan <i>Female</i> | Jumlah <i>Total</i> |
| (1) | (5) | (6) | (7) |
| Jabatan Pimpinan Tinggi Utama <i>Senior Executives</i> | – | – | – |
| Jabatan Pimpinan Tinggi Madya <i>Middle Executives</i> | – | – | – |
| Jabatan Pimpinan Tinggi Pratama <i>Junior Executives</i> | 24 | 4 | 28 |
| Administrator/ <i>Administrator</i> | 112 | 68 | 180 |
| Pengawas/ <i>Supervisor</i> | 371 | 360 | 731 |
| Eselon V/ <i>5th Echelon</i> | – | – | – |
| Jabatan Fungsional Dosen <i>Certain Functional Position for Lecturer</i> | – | – | – |
| Jabatan Fungsional Guru <i>Certain Functional Position for Teacher</i> | 395 | 2 102 | 2 497 |
| Jabatan Fungsional Medis <i>Certain Functional Position for Medical Field</i> | 115 | 974 | 1 089 |
| Jabatan Fungsional Teknis <i>Certain Functional Position for Technical Field</i> | 182 | 210 | 392 |
| Jabatan Fungsional Umum/Pelaksana <i>General Functional Position</i> | 1 225 | 1 483 | 2 708 |
| Jumlah/Total | 2 424 | 5 201 | 7 625 |

Sumber/*Source*: Badan Kepegawaian Negara (BKN)/*National Civil Service Agency*

Tabel
Table 2.3.2

Jumlah Pegawai Negeri Sipil Menurut Tingkat Pendidikan dan Jenis Kelamin di Kota Bandar Lampung, Desember 2021 dan Desember 2022
Number of Civil Servants by Educational Level and Sex in Bandar Lampung Municipality, Desember 2021 and Desember 2022

| Tingkat Pendidikan <i>Educational Level</i> | 2021 | | |
|---|--------------------------|----------------------------|------------------------|
| | Laki-laki <i>Male</i> | Perempuan <i>Female</i> | Jumlah <i>Total</i> |
| (1) | (2) | (3) | (4) |
| Sekolah Dasar (SD) <i>Primary School</i> | 57 | 1 | 58 |
| Sekolah Menengah Pertama (SMP) <i>Junior High School</i> | 52 | 2 | 54 |
| Sekolah Menengah Atas (SMA) <i>Senior High School</i> | 636 | 533 | 1 169 |
| Diploma I/Akta I <i>Diploma I/Akta I</i> | 5 | 17 | 22 |
| Diploma II/Akta II <i>Diploma II/Akta II</i> | 35 | 64 | 99 |
| Diploma III/Akta III <i>Diploma III/Akta III</i> | 82 | 488 | 570 |
| Diploma IV/Akta IV <i>Diploma IV/Akta IV</i> | 27 | 172 | 199 |
| S1/Sarjana <i>Under Graduate/Bachelor</i> | 1 239 | 3 485 | 4 724 |
| S2/Pasca Sarjana <i>Graduate</i> | 494 | 845 | 1 339 |
| S3/Doktor/Ph.D <i>Post Graduate</i> | 1 | 2 | 3 |
| Jumlah/Total | 2 628 | 5 609 | 8 237 |

Lanjutan Tabel/Continued Table 2.3.2

| Tingkat Pendidikan <i>Educational Level</i> | 2022 | | |
|---|--------------------------|----------------------------|------------------------|
| | Laki-laki <i>Male</i> | Perempuan <i>Female</i> | Jumlah <i>Total</i> |
| (1) | (5) | (6) | (7) |
| Sekolah Dasar (SD) <i>Primary School</i> | 54 | 1 | 55 |
| Sekolah Menengah Pertama (SMP) <i>Junior High School</i> | 44 | 2 | 46 |
| Sekolah Menengah Atas (SMA) <i>Senior High School</i> | 567 | 423 | 990 |
| Diploma I/Akta I <i>Diploma I/Akta I</i> | 3 | 11 | 14 |
| Diploma II/Akta II <i>Diploma II/Akta II</i> | 29 | 37 | 66 |
| Diploma III/Akta III <i>Diploma III/Akta III</i> | 78 | 468 | 546 |
| Diploma IV/Akta IV <i>Diploma IV/Akta IV</i> | 30 | 193 | 223 |
| S1/Sarjana <i>Under Graduate/Bachelor</i> | 1 139 | 3 215 | 4 354 |
| S2/Pasca Sarjana <i>Graduate</i> | 479 | 849 | 1 328 |
| S3/Doktor/Ph.D <i>Post Graduate</i> | 1 | 2 | 3 |
| Jumlah/Total | 2 424 | 5 201 | 7 625 |

Sumber/Source: Badan Kepegawaian Negara (BKN)/National Civil Service Agency

Tabel
Table 2.3.3

**Jumlah Pegawai Negeri Sipil Menurut Tingkat
Kepangkatan dan Jenis Kelamin di Kota Bandar Lampung,
Desember 2021 dan Desember 2022**
*Number of Civil Servants by Hierarchy and Sex in Bandar
Lampung Municipality, Desember 2021 and Desember
2022*

| Pangkat/Golongan/Ruang Hierarchy | 2021 | | |
|--|-------------------|---------------------|-----------------|
| | Laki-laki Male | Perempuan Female | Jumlah Total |
| (1) | (2) | (3) | (4) |
| Golongan I/Range I | 75 | 2 | 77 |
| 1. I/A (Juru Muda)/Junior Clerk | 1 | – | 1 |
| 2. I/B (Juru Muda Tingkat I)/First Class Junior Clerk | 11 | – | 11 |
| 3. I/C (Juru)/Clerk | 17 | – | 17 |
| 4. I/D (Juru Tingkat I)/First Class Clerk | 46 | 2 | 48 |
| Golongan II/Range II | 541 | 295 | 836 |
| 5. II/A (Pengatur Muda)/Junior Supervisor | 42 | 6 | 48 |
| 6. II/B (Pengatur Muda Tingkat I) First Class Junior Supervisor | 115 | 36 | 151 |
| 7. II/C (Pengatur)/Supervisor | 165 | 81 | 246 |
| 8. II/D (Pengatur Tingkat I)/First Class Supervisor | 219 | 172 | 391 |
| Golongan III/Range III | 1 537 | 3 354 | 4 891 |
| 9. III/A (Penata Muda)/Junior Superintendent | 253 | 743 | 996 |
| 10. III/B (Penata Muda Tingkat I) First Class Junior Superintendent | 345 | 735 | 1 080 |
| 11. III/C (Penata)/Superintendent | 445 | 762 | 1 207 |
| 12. III/D (Penata Tingkat I)/First Class Superintendent | 494 | 1 114 | 1 608 |
| Golongan IV/Range IV | 475 | 1 958 | 2 433 |
| 13. IV/A (Pembina)/Administrator | 262 | 830 | 1 092 |
| 14. IV/B (Pembina Tingkat I)/First Class Administrator | 173 | 1 028 | 1 201 |
| 15. IV/C (Pembina Utama Muda)/Junior Administrator | 39 | 98 | 137 |
| 16. IV/D (Pembina Utama Madya)/Middle Administrator | 1 | 2 | 3 |
| 17. IV/E (Pembina Utama)/Senior Administrator | – | – | – |
| Jumlah/Total | 2 628 | 5 609 | 8 237 |

Lanjutan Tabel/Continued Table 2.3.3

| Pangkat/Golongan/Ruang Hierarchy | 2022 | | |
|--|-------------------|---------------------|-----------------|
| | Laki-laki Male | Perempuan Female | Jumlah Total |
| (1) | (5) | (6) | (7) |
| Golongan I/Range I | 65 | 2 | 67 |
| 1. I/A (Juru Muda)/Junior Clerk | 1 | – | 1 |
| 2. I/B (Juru Muda Tingkat I)/First Class Junior Clerk | 5 | – | 5 |
| 3. I/C (Juru)/Clerk | 13 | – | 13 |
| 4. I/D (Juru Tingkat I)/First Class Clerk | 46 | 2 | 48 |
| Golongan II/Range II | 490 | 256 | 746 |
| 5. II/A (Pengatur Muda)/Junior Supervisor | 29 | 3 | 32 |
| 6. II/B (Pengatur Muda Tingkat I) First Class Junior Supervisor | 93 | 17 | 110 |
| 7. II/C (Pengatur)/Supervisor | 134 | 71 | 205 |
| 8. II/D (Pengatur Tingkat I)/First Class Supervisor | 234 | 165 | 399 |
| Golongan III/Range III | 1 425 | 3 240 | 4 665 |
| 9. III/A (Penata Muda)/Junior Superintendent | 245 | 749 | 994 |
| 10. III/B (Penata Muda Tingkat I) First Class Junior Superintendent | 298 | 681 | 979 |
| 11. III/C (Penata)/Superintendent | 360 | 641 | 1 001 |
| 12. III/D (Penata Tingkat I)/First Class Superintendent | 522 | 1 169 | 1 691 |
| Golongan IV/Range IV | 444 | 1 703 | 2 147 |
| 13. IV/A (Pembina)/Administrator | 258 | 775 | 1 033 |
| 14. IV/B (Pembina Tingkat I)/First Class Administrator | 153 | 843 | 996 |
| 15. IV/C (Pembina Utama Muda)/Junior Administrator | 32 | 83 | 115 |
| 16. IV/D (Pembina Utama Madya)/Middle Administrator | 1 | 2 | 3 |
| 17. IV/E (Pembina Utama)/Senior Administrator | – | – | – |
| Jumlah/Total | 2 424 | 5 201 | 7 625 |

Sumber/Source: Badan Kepegawaian Negara (BKN)/National Civil Service Agency

Tabel
Table 2.3.4

**Alamat Kantor/Dinas/Instansi di Kota Bandar Lampung,
2022**
**Address of Offices/Services at Bandar Lampung
Municipality, 2022**

| <i>Kantor / Dinas Office / Services</i> | <i>Alamat Address</i> | <i>Telepon Phone</i> |
|---|---|--------------------------------|
| (1) | (2) | (3) |
| Sekretariat Kota Bandar Lampung | Jl. Dr. Susilo No. 2 Bandar Lampung | 0721-252300, 252641, 254602 |
| Sekretariat DPRD | Jl. Basuki Rahmat No. 21A Bandar Lampung | 0721-475923 |
| Inspektorat | Jl. Dr. Susilo No. 2 Bandar Lampung | 0721-254869 |
| Badan Kepegawaian Daerah | Jl. Dr. Susilo No.2 Gedung Satu Atap LT. 6 Bandar Lampung | 0721-254756 |
| Badan Kesatuan Bangsa dan Politik | Jl. Dr. Susilo No. 2 Bandar Lampung | 0721-266925 |
| Badan Penanggulangan Bencana Daerah | Jl. Kapten P. Tandean Bandar Lampung | 0721-481315, 252741 |
| Badan Pengelola Pajak dan Retribusi Daerah | Jl. Dr. Susilo No. 2 Gedung Satu Atap LT. 5 Bandar Lampung | 0721-261615 |
| Badan Pengelolaan Keuangan dan Aset Negara | Jl. Dr. Susilo No. 2 Gedung Satu Atap LT. 4 Bandar Lampung | 0721-250466 |
| Badan Perencanaan Pembangunan Daerah | Jl. Dr. Susilo No. 2 Gedung Satu Atap LT. 7 Bandar Lampung | – |
| Satuan Polisi Pamong Praja | Jl. Dr. Susilo No. 1 Bandar Lampung | – |
| Dinas Kelautan dan Perikanan | Jl. Drs. Warsito No. 54 Bandar Lampung | 0721-484531 |
| Dinas Kepemudaan dan Olah Raga | Jl. Dr. Susilo No. 2 Gedung Satu Atap LT. 9 Bandar Lampung | – |
| Dinas Kependudukan dan Pencatatan Sipil | Jl. Dr. Susilo No. 2 Gedung Satu Atap LT. 2 Bandar Lampung | 0721-264009 |
| Dinas Kesehatan | Jl. Pengubuan NO. 3 Pahoman Bandar Lampung | 0721-472003 |
| Dinas Komunikasi dan Informatika | Jl. Dr. Susilo No. 2 Gedung Semergou Bandar Lampung | 0721-260295 |
| Dinas Koperasi dan Usaha Kecil Menengah | Jl. Dr. Susilo No. 2 Gedung Satu Atap LT. 8 Bandar Lampung | 0721-7629010 |
| Dinas Lingkungan Hidup | Jl. Pulau Sebesi No. 83 Sukarame Bandar Lampung | 0721-7620289 |
| Dinas Pangan | Jl. Dr. Susilo No. 2 Gedung Satu Atap LT. 10 Bandar Lampung | – |
| Dinas Pariwisata | Jl. Wolter Monginsidi No. 120 Bandar Lampung | 0721-475290 |

Lanjutan Tabel 2.3.4 / Continued Table 2.3.4

| Kantor / Dinas Office / Services | Alamat Address | Telepon Phone |
|--|---|--------------------------|
| (1) | (2) | (3) |
| Dinas Pekerjaan Umum | Jl. Pulau Sebesi No. 68 Sukarame Bandar Lampung | 0271-7620300 |
| Dinas Pemberdayaan Masyarakat | Jl. Dr. Susilo No. 2 Gedung Satu Atap LT. 6 Bandar Lampung | – |
| Dinas Pemberdayaan Perempuan dan Perlindungan Anak | Jl. Dr. Susilo No. 2 Gedung Satu Atap LT. 9 Bandar Lampung | – |
| Dinas Penanaman Modal dan Pelayanan Terpadu Satu Pintu | Jl. Dr. Susilo No. 2 Gedung Satu Atap LT. 3 Bandar Lampung | 0721-263076 |
| Dinas Pendidikan dan Kebudayaan | Jl. Amir Hamzah Gotong Royong Bandar Lampung | 0721-253752 |
| Dinas Pengendalian Penduduk dan Keluarga Berencana | Jl. Bung Tomo No. 12 Tanjung Karang Barat Bandar Lampung | 0721-254914 |
| Dinas Perdagangan | Jl. Antara No. 42 Kel. Kelapa Tiga Kec. Tanjung Karang Pusat Bandar Lampung | 082180789160 |
| Dinas Perhubungan | Jl. Zainal Abidin Pagar Alam (Komplek Terminal Rajabasa) | – |
| Dinas Perindustrian | Jl. Dr. Susilo No. 2 LT. 7 Bandar Lampung | 085279751102 |
| Dinas Perpustakaan dan Kearsipan | Jl. M. Yamin No. 33 Rawa Laut Bandar Lampung | 0721-6016335 |
| Dinas Pertanian | Jl. Soekarno Hatta No. 9 Labuhan Ratu Bandar Lampung | 0721-7691330 |
| Dinas Perumahan dan Pemukiman | Jl. Dr. Susilo No. 2 Bandar Lampung | 0721-262528 |
| Dinas Sosial | Jl. Panglima Polim No. 1 Gedong Air Tanjung Karang Barat Bandar Lampung | 0721-704928 |
| Dinas Tenaga Kerja | Jl. Dr. Susilo No. 2 Gedung Satu Atap LT. 7 Bandar Lampung | – |
| Badan Pusat Statistik Kota Bandar Lampung | Jl. Sutan Syahrir No. 30 Pahoman Bandar Lampung | 0721-255980 |
| Kecamatan Bumi Waras | Jl. Ikan Manyung No. 1 Sukaraja Bandar Lampung | – |
| Kecamatan Enggal | Jl. Mr. Gele Harun No. 30 A Rawa Laut Bandar Lampung | – |
| Kecamatan Kedamaian | Jl. Hr. Mangoen Dibrojo No. 1 B Bumi Kedamaian Bandar Lampung | – |

Lanjutan Tabel 2.3.4 / *Continued Table 2.3.4*

| Kantor / Dinas Office / Services | Alamat Address | Telepon Phone |
|---|--|--------------------------|
| (1) | (2) | (3) |
| Kecamatan Kedaton | Jl. Rusa No. 80 Sukamenanti Kedaton Bandar Lampung | – |
| Kecamatan Kemiling | Jl. Teuku Cuk Ditiro No. 1 Kemiling Bandar Lampung | – |
| Kecamatan Labuhan Ratu | Jl. Soekarno Hatta No. 9 A Labuhan Ratu Bandar Lampung | – |
| Kecamatan Langkapura | Jl. Flamboyan Blok C. Perum Bilabong Jaya Bandar Lampung | – |
| Kecamatan Panjang | Jl. Soekarno Hatta Baruna Ria No. 1 Bandar Lampung | – |
| Kecamatan Rajabasa | Kompleks Terminal Rajabasa Bandar Lampung | – |
| Kecamatan Sukabumi | Jl. Tirtayasa GG. Arwana No. 1 B Bandar Lampung | – |
| Kecamatan Sukarame | Perum Korpri Blok B. 6 Korpri Raya Bandar Lampung | – |
| Kecamatan Tanjung Senang | Jl. Turi Raya Tanjung Senang Bandar Lampung | – |
| Kecamatan Tanjung Karang Barat | Jl. Bung Tomo No. 4 Gedong Air Bandar Lampung | – |
| Kecamatan Tanjung Karang Pusat | Jl. Cut Nyak Dien No. 80 Palapa Bandar Lampung | – |
| Kecamatan Tanjung Karang Timur | Jl. Mayjend Sutiyoso No. 26 Bandar Lampung | – |
| Kecamatan Teluk Betung Barat | Jl. Banten No. 31 Bandar Lampung | – |
| Kecamatan Teluk Betung Selatan | Jl. Drs. Warsito No. 74 Bandar Lampung | – |
| Kecamatan Teluk Betung Timur | Jl. Raya Puri Gading No. 3 Sukamaju Bandar Lampung | – |
| Kecamatan Teluk Betung Utara | Jl. Drs. Warsito No. 46 Bandar Lampung | – |
| Kecamatan Way Halim | Jl. Griya Utama No. 3 Way Halim Permai | 0721-701993 |
| RSUD Dr A Dadi Tjokrodipo | Jl. Basuki Rahmat No. 73 Bandar Lampung | 0721-471723, 470177 |
| Kementrian Agama | Jl. P. Emir M Noor Bandar Lampung | 258973 |
| Badan Pertahanan Nasional | Jl. Dr. Warsito No. 5 Teluk Betung Bandar Lampung | 486217 |

Lanjutan Tabel 2.3.4 / *Continued Table 2.3.4*

| Kantor / Dinas Office / Services | Alamat Address | Telepon Phone |
|---|---|--------------------------|
| (1) | (2) | (3) |
| Kementrian Agama | Jl. P. Emir M Noor Bandar Lampung | 258973 |
| Badan Pertahanan Nasional | Jl. Dr. Warsito No. 5 Teluk Betung Bandar Lampung | 486217 |
| Pengadilan Negeri Tanjung Karang Kelas IA | Jl. R.W. Monginsidi / Beringin No.27 Bandar Lampung 35222 | 482826, 482824 |
| Polresta Bandar Lampung | Jl. MT. Haryono No.15 Bandar Lampung, 35519 | – |
| Kejaksaan Negeri Bandar Lampung | Jl. Pulau Sebesi, Sukarame Bandar Lampung | 473576 |
| Badan Pusat Statistik Kota Bandar Lampung | Jl. Sutan Syahrir No. 30 Pahoman Bandar Lampung | 255980 |

Sumber/Source: Badan Kepegawaian Daerah Kota Bandar Lampung/*Region Personal Board of Bandar Lampung Municipality*

2.4 KEUANGAN PEMERINTAH GOVERNMENT FINANCE

Tabel 2.4.1 **Realisasi Pendapatan Asli Daerah menurut Bulan Kota Bandar Lampung, 2022**
Bandar Lampung Municipality Regional Income Realization by Month, 2022

| Jenis Pendapatan <i>Type of Income</i> | Realisasi Pendapatan / <i>Income Realization</i> | | |
|---|--|---|------------------------------------|
| | Pajak Daerah <i>Regional Taxes</i> | Retribusi Daerah <i>Regional Retribution</i> | Labas BUMD <i>BUMD Benefits</i> |
| (1) | (2) | (3) | (4) |
| Januari/January | 33 475 158 438,25 | 1 610 591 894,00 | 1 715 042,00 |
| Februari/February | 31 053 117 637,95 | 1 007 939 344,00 | 2 934 336 755,00 |
| Maret/March | 34 374 856 642,57 | 1 590 244 315,00 | 945 071 801,00 |
| April/April | 41 438 382 886,25 | 1 556 609 184,75 | 7 682 852 126,36 |
| Mei/May | 32 515 846 475,50 | 1 373 065 476,00 | – |
| Juni/June | 42 697 141 142,25 | 1 704 246 782,00 | – |
| Juli/July | 48 105 898 079,50 | 1 530 310 547,00 | 1 270 030,00 |
| Agustus/August | 60 589 850 543,00 | 2 101 092 713,00 | – |
| September/September | 53 455 125 541,50 | 1 836 384 745,00 | – |
| Oktober/October | 36 539 280 200,09 | 1 942 607 429,00 | 1 194 989,00 |
| November/November | 42 998 164 291,00 | 1 844 179 221,00 | – |
| Desember/December | 42 703 581 278,00 | 2 210 402 606,00 | 3 000 000 000 |
| Jumlah/ Total | 498 946 403 154,86 | 20 307 674 256,75 | 14 566 440 743,36 |

Sumber/Source : Badan Pengelolaan Keuangan dan Aset Daerah Kota Bandar Lampung/*Regional Income, Fund and Asset Managerial Service of Bandar Lampung*

Tabel
Table 2.4.2**Perkembangan Realisasi Proyek PMDN Dan PMA di Kota Bandar Lampung, 2019-2022**
Growth of PMDN and PMA Project Realization in Bandar Lampung Municipality, 2019-2022

| Sektor / Sector | PMDN | | PMA | |
|---------------------------------------|--|-----------------------------------|--|---------------------------------|
| | Jumlah Perusahaan Number of Company | Investasi (Rp) Investment (Rp) | Jumlah Perusahaan Number of Company | Investasi Investment (US \$) |
| (1) | (2) | (3) | (4) | (5) |
| Tahun 2020 | | | | |
| Sektor Primer / Primary Sector | 5 | 100 170 500 000 | 3 | 21 580 137 |
| Sektor Sekunder / Secondary Sector | 113 | 997 536 810 784 | 112 | 344 889 391 |
| Sektor Tersier / Tertiary Sector | 445 | 1 112 623 313 893 | 178 | 264 128 986 |
| Jumlah / Total | 563 | 2 210 330 624 677 | 293 | 630 598 514 |
| Tahun 2021 | | | | |
| Sektor Primer / Primary Sector | 6 | 100 170 500 000 | 3 | 21 580 137 |
| Sektor Sekunder / Secondary Sector | 160 | 1 019 966 910 784 | 164 | 400 262 791 |
| Sektor Tersier / Tertiary Sector | 1 202 | 2 360 043 013 893 | 282 | 284 451 786 |
| Jumlah / Total | 1 368 | 3 480 180 424 677 | 449 | 706 294 714 |
| Tahun 2022 | | | | |
| Sektor Primer / Primary Sector | ... | ... | ... | ... |
| Sektor Sekunder / Secondary Sector | ... | ... | ... | ... |
| Sektor Tersier / Tertiary Sector | ... | ... | ... | ... |
| Jumlah / Total | ... | ... | ... | ... |

Sumber/Source : Badan Penanaman Modal dan Pelayanan Terpadu Satu Pintu Kota Bandar Lampung/ *Integrated Services and Investment Office of Bandar Lampung Municipality*



Penduduk 15 Tahun Ke Atas yang Bekerja Seminggu yang lalu di Kota Bandar Lampung, 2022

Population Aged 15 Years Old and Over who Worked During the Previous Week in Bandar Lampung, 2022

Pertanian
11846 Jiwa

Jasa
107648 Jiwa

Manufaktur
402672 Jiwa



PENJELASAN TEKNIS

TECHNICAL NOTES

1. Salah satu sumber data kependudukan adalah sensus penduduk yang dilaksanakan setiap sepuluh tahun sekali. Sensus penduduk telah dilaksanakan sebanyak tujuh kali sejak Indonesia merdeka, yaitu tahun 1961, 1971, 1980, 1990, 2000, 2010, dan 2021. Keenam sensus penduduk sebelumnya dilaksanakan dengan menggunakan metode tradisional, yaitu mencatat setiap penduduk dari rumah ke rumah. Pertama kalinya dalam sejarah sensus penduduk di Indonesia, Sensus Penduduk 2021 (SP2021) menggunakan metode kombinasi yaitu dengan memanfaatkan data Administrasi Kependudukan (Admuduk) dari Direktorat Jenderal Kependudukan dan Pencatatan Sipil (Ditjen Dukcapil) Kementerian Dalam Negeri (Kemendagri) sebagai data dasar pelaksanaan SP2021. Hal ini dirancang dan dilaksanakan sebagai upaya untuk mewujudkan “SATU DATA KEPENDUDUKAN INDONESIA”. SP2021 mencakup seluruh penduduk yang tinggal di wilayah teritorial Indonesia, mencakup Warga Negara Indonesia (WNI) dan Warga Negara Asing (WNA) yang telah menetap atau berencana menetap di wilayah

1. *One of the sources of demographic data is population census, which is conducted every ten years. Population Census has been conducted seven times since Indonesia’s independence: 1961, 1971, 1980, 1990, 2000, 2010, and 2021. The previous six population censuses were carried out using the traditional method, canvassing each person door-to-door. For the first time in the history of the population census in Indonesia, the 2021 Population Census (PC2021) used a combined method, that is utilizing Population Administration data managed by the Directorate General of Population and Civil Registration of the Ministry of Home Affairs as the basic data for the population census. This is designed and implemented as an effort to realize “ONE INDONESIAN POPULATION DATA”. PC2021 covered all residents who live in Indonesia’s territory, including Indonesian citizens (WNI) and foreign citizens (WNA) who have stayed or plan to stay in Indonesian territory for at least one year. The Indonesian citizens who are covered also include those who are abroad, namely members of the Diplomatic Corps of the Republic of Indonesia and their families abroad and members of the TNI/POLRI and their families who are carrying out Peacekeeping Missions abroad.*

Indonesia selama minimal satu tahun. WNI yang dicakup juga termasuk mereka yang berada di luar negeri, yaitu Anggota Korps Diplomatik Republik Indonesia beserta keluarganya di luar negeri dan Anggota TNI/POLRI beserta keluarganya yang sedang melakukan misi perdamaian di luar negeri. Untuk tahun yang tidak dilaksanakan sensus penduduk, data kependudukan diperoleh dari hasil proyeksi penduduk. Proyeksi penduduk merupakan suatu perhitungan ilmiah yang didasarkan pada asumsi dari komponen perubahan penduduk, yaitu kelahiran, kematian, dan migrasi (migrasi internasional dan migrasi risen antar provinsi). Proyeksi penduduk interim 2021-2023 dihitung menggunakan data dasar penduduk hasil perapihan umur dari data Administrasi Kependudukan dan SP2021 dengan menggunakan asumsi Angka Kelahiran Total sejak tahun 2021 konstan 2,1 (sesuai Proyeksi Survei Penduduk antar Sensus (SUPAS) 2015-2045), Angka Kematian Bayi (AKB) meneruskan hasil Proyeksi SUPAS 2015-2045, dan pola migrasi 2021 sama dengan pola migrasi hasil SUPAS 2015. Dalam publikasi ini, data yang disajikan merupakan hasil SP2021 (September), dan hasil proyeksi penduduk interim 2021-2023 (pertengahan tahun/Juni).

For the periods besides the census year, population projection is applied to estimate population for those years. The population projection is an estimation based on the demographic components, such as birth, death, and migration (international migration and recent migration). The interim population projection for 2021-2023 is calculated from the single age smoothed combined from Population Administration Data and the 2021 Population Census. It uses the assumption that the Total Fertility Rate (TFR) since 2021 is constant at 2.1 (according to the population projection of 2015-2045 Intercensal Population Survey (SUPAS)), Infant Mortality Rate (IMR) continues the results of the 2015-2045 SUPAS Projection, and the 2021 migration pattern is the same as the pattern of migration in SUPAS2015 results. The data presented in this publication are the PC2021 results (September) and the result of interim population projection 2021-2023 (midyear/June).

2. Penduduk Indonesia adalah semua orang yang berdomisili di wilayah teritorial Indonesia, mencakup Warga Negara Indonesia (WNI) dan Warga Negara Asing (WNA) yang telah menetap selama satu tahun atau lebih atau berencana menetap di wilayah Indonesia selama minimal satu tahun. Pada sensus sebelumnya referensi waktu dalam konsep kependudukan adalah enam bulan. Perubahan ini didasari oleh UU No. 24 Tahun 2013 tentang Perubahan atas UU No. 23 Tahun 2006 tentang Administrasi Kependudukan pada Pasal 15.
 3. Laju pertumbuhan penduduk per tahun adalah angka yang menunjukkan rata-rata tingkat penambahan penduduk per tahun dalam jangka waktu tertentu. Angka ini dinyatakan sebagai persentase dari penduduk dasar. Metode penghitungan laju pertumbuhan penduduk yang digunakan oleh BPS adalah metode geometrik.
 4. Kepadatan penduduk adalah ukuran persebaran penduduk yang menunjukkan jumlah penduduk untuk setiap kilometer persegi luas wilayah..
 5. Rasio jenis kelamin adalah perbandingan antara jumlah penduduk laki-laki dan jumlah penduduk perempuan pada
2. *The population of Indonesia are all people who live in Indonesia's territory, including Indonesian citizens and foreign citizens who have lived for one year or more or plan to stay in Indonesia territory for at least one year. In the previous census the time reference in the population concept was six months. This change is based on Law no.24 of 2013 concerning Amendments to Law no. 23 of 2006 concerning Population Administration in Article 15.*
 3. *Annual population growth rate is a number that shows the average rate of population growth per year in a certain period. This rate is a percentage of the basic population. The method used by Statistics Indonesia is the geometric method.*
 4. *Population density is a measure of the distribution of the population which shows the total population for each square kilometer of area.*
 5. *Sex ratio is the ratio between total male population and female population in a certain area and at a certain time, which is usually*

POPULATION AND EMPLOYMENT

suatu daerah dan waktu tertentu, yang biasanya dinyatakan dalam banyaknya penduduk laki-laki per 100 perempuan..

stated in the number of male residents per100 females.

6. Penduduk usia kerja adalah penduduk yang berumur 15 tahun ke atas.
 7. Angkatan kerja adalah Penduduk usia kerja(15 tahun ke atas) yang bekerja, punya pekerjaan namun sementara tidak bekerja, dan pengangguran.
 8. Bekerja adalah kegiatan ekonomi yang dilakukan oleh seseorang dengan maksud memperoleh atau membantu memperoleh pendapatan atau keuntungan dan lamanya bekerja paling sedikit 1 jam secara terus menerus dalam seminggu yang lalu (termasuk pekerja keluarga tanpa upah yang membantu dalam suatu usaha/kegiatan ekonomi).
 9. Jumlah jam kerja seluruhnya adalah jumlah jam kerja yang digunakan untuk bekerja(tidak termasuk jam kerja istirahat resmi dan jam kerja yang digunakan untuk hal-hal di luar pekerjaan).
 10. Lapangan usaha adalah bidang kegiatan dari pekerjaan/ tempat bekerja di mana seseorang bekerja. Klasifikasi lapangan usaha mengikuti
6. *Working age population is persons of 15 years and over.*
 7. *Labor force or economically active are persons of 15 years and over, who in the previous week were working, temporarily absent from work but having jobs, and unemployment.*
 8. *Working is economic activity conducted by a person and intended to earn income by doing work or helping to do work at least one hour Continuosly during the reference week (Including unpaid family worker/s for any economic activity).*
 9. *Total working hours is the total hours spent by an employee to perform all jobs (excluding the time used for other activities which are not classified as work).*
 10. *Industry is field of a person's activity or establishment. The classification of industries follows the Indonesia Standard Industrial Classification (KBLI) in one digit.*

Klasifikasi Baku Lapangan Usaha Indonesia (KBLI) dalam 1 digit.

- | | |
|---|---|
| <p>11. Status pekerjaan adalah kedudukan seseorang dalam unit usaha/kegiatan dalam melakukan pekerjaan.</p> | <p>11. <i>Employment status is the status of a person at his place of work or establishment where he was employed.</i></p> |
| <p>12. Berusaha sendiri tanpa dibantu orang lain adalah bekerja atau berusaha dengan menanggung resiko secara ekonomis, yaitu dengan tidak kembalinya ongkos produksi yang telah di keluarkan dalam rangka usahanya tersebut, serta tidak menggunakan pekerja dibayar maupun pekerja tak dibayar, termasuk yang sifat pekerjaannya memerlukan teknologi atau keahlian khusus.</p> | <p>12. <i>Own-account worker is a person who works at his own risk without assisted by paid per mount worker or unpaid worker include technical job or skill job.</i></p> |
| <p>13. Berusaha dibantu buruh tidak tetap/buruh tidak di bayar adalah bekerja atau berusaha atas risiko sendiri, dan menggunakan buruh/pekerja tak dibayar dan atau buruh/pekerja tidak tetap.</p> | <p>13. <i>Employer assisted by temporary workers/unpaid worker is a person who works at his own risk and assisted by tempoporary worker/unpaid worker</i></p> |
| <p>14. Berusaha dibantu buruh tetap/ buruh dibayar adalah berusaha atas risiko sendiri dan mempekerjakan paling sedikit satu orang buruh/pekerja tetap yang dibayar.</p> | <p>14. <i>Employer assisted by permanent workers/paid workers is a person who does his business at her/ his own risk at least one assisted by paid permanent worker.</i></p> |
| <p>15. Buruh/karyawan/pegawai adalah seseorang yang bekerja pada orang lain atau instansi/kantor/perusahaan secara tetap dengan menerima upah/gaji baik</p> | <p>15. <i>Employee is a person who work permanently for other peOple or institution/office/ company and gains some money/cash or goods as wage/salary. Labor who have</i></p> |

POPULATION AND EMPLOYMENT

berupa uang maupun barang. Buruh yang tidak mempunyai majikan tetap, tidak diolongkan sebagai buruh/ karyawan, tetapi sebagai pekerja bebas. Seseorang dianggap memiliki majikan tetap jika memiliki 1 (satu) majikan (orang/rumah tangga) yang sama dalam sebulan terakhir, khusus pada sektor bangunan batasannya tiga bulan. Apabila majikannya instansi/ lembaga, boleh lebih dari satu.

no permanent employer is not categorized as a laborer/ worker/ employee but casual worker. A laborers in general is considered to have a permanent employer if he has the same employer during the past month, particularly for building construction sector is 3 months. If the employer is an institution, more than 1 (one) employer is allowed.

16. Pekerja bebas adalah seseorang yang bekerja pada orang lain/ majikan/institusi yang tidak tetap (lebih dari 1 majikan dalam sebulan terakhir) di usaha pertanian baik berupa usaha rumah tangga maupun bukan usaha rumah tangga, ataupun di nonpertanian atas dasar balas jasa dengan menerima upah atau imbalan baik berupa uang maupun barang, dan baik dengan sistem pembayaran harian ataupun pemborongan.

16. *Casual employee is a person who does not work permanently for other people/ employer/ institution (more than 1 employer during the last 1 month) in agricultural sector, either home industry or not home industry, or in non-agricultural sector based on remuneration paid with money or goods, and based on daily or contact payment system.*

17. Pekerja tak dibayar adalah seseorang yang bekerja membantu usaha untuk memperoleh penghasilan/ keuntungan yang dilakukan oleh salah seorang anggota rumah tangga atau bukan anggota rumah tangga tanpa mendapat upah/gaji baik

17. *Unpaid worker is a person who intended to work without pay either with money or good, in an establishment run by other members of the family, relative or neighbour.*

ULASAN

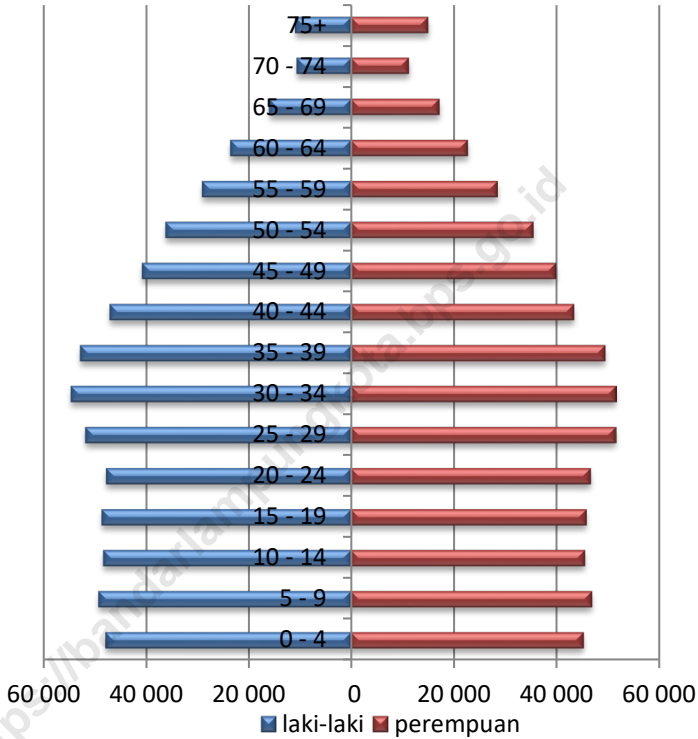
DESCRIPTION

- | | |
|---|---|
| <p>1. Pada Tahun 2022, penduduk Bandar Lampung berjumlah 1.209.937 jiwa dengan sex ratio 104, yang berarti jumlah penduduk laki-laki lebih banyak daripada penduduk perempuan</p> | <p>1. In 2022, the population of Bandar Lampung Municipality was 1,209,937 people with 104 sex ratio, which means there were more males compare to females.</p> |
| <p>2. Kepadatan penduduk paling besar terdapat di Kecamatan Tanjung Karang Timur yakni 22.018 jiwa/km², sedangkan kecamatan yang paling kecil kepadatan penduduknya adalah Kecamatan Sukabumi yaitu 3.336 jiwa/km².</p> | <p>2. Tanjung Karang Timur Subdistrict is the highest population density with 22,018 people per square km, while Sukabumi was the least crowded area with 3,336 people per square km.</p> |

<https://bandarlampungkota.bps.go.id>

Gambar 3.1
Figures

Piramida Penduduk Kota Bandar Lampung, 2022
Population Pyramid in Bandar Lampung Municipality, 2022



Sumber/Source: Hasil Proyeksi Penduduk Interim 2020–2023 (Pertengahan tahun/Juni)/The result of Interim Population Projection 2020–2023

3.1 PENDUDUK POPULATION

Tabel 3.1.1 Penduduk, Laju Pertumbuhan Penduduk, Distribusi Persentase Penduduk, Kepadatan Penduduk, Rasio Jenis Kelamin Penduduk Menurut Kecamatan di Kota Bandar Lampung, 2022
Population, Population Growth Rate, Percentage Distribution of Population, Population Density, and Population Sex Ratio by Subdistrict in Bandar Lampung Municipality, 2022

| Kecamatan Subdistrict | Penduduk (ribu) Population (thousand) | Laju Pertumbuhan Penduduk per Tahun 2020–2022(%) Annual Population Growth Rate 2020–2022 (%) |
|--------------------------|--|---|
| (1) | (2) | (3) |
| Teluk Betung Barat | 42 642 | 2,13 |
| Teluk Betung Timur | 55 901 | 2,13 |
| Teluk Betung Selatan | 44 483 | 2,13 |
| Bumi Waras | 65 542 | 2,13 |
| Panjang | 83 851 | 2,13 |
| Tanjung Karang Timur | 44 697 | 2,13 |
| Kedamaian | 60 084 | 2,13 |
| Teluk Betung Utara | 55 567 | 2,13 |
| Tanjung Karang Pusat | 58 029 | 2,13 |
| Enggal | 29 727 | 2,13 |
| Tanjung Karang Barat | 68 020 | 2,13 |
| Kemiling | 91 907 | 2,13 |
| Langkapura | 45 208 | 2,13 |
| Kedaton | 59 493 | 2,13 |
| Rajabasa | 59 756 | 2,13 |
| Tanjung Senang | 64 507 | 2,13 |
| Labuhan Ratu | 54 364 | 2,13 |
| Sukarame | 70 273 | 2,13 |
| Sukabumi | 78 724 | 2,13 |
| Way Halim | 77 162 | 2,13 |
| Bandar Lampung | 1 209 937 | 2,13 |

Lanjutan Tabel/*Continued Table* 3.1.1

| Kecamatan <i>Subdistrict</i> | Persentase Penduduk <i>Percentage of Total Population</i> | Kepadatan Penduduk per km ² <i>Population Density per sq.km</i> |
|---------------------------------|--|---|
| (1) | (4) | (5) |
| Teluk Betung Barat | 3,52 | 3 870 |
| Teluk Betung Timur | 4,62 | 3 769 |
| Teluk Betung Selatan | 3,68 | 11 737 |
| Bumi Waras | 5,42 | 17 478 |
| Panjang | 6,93 | 5 324 |
| Tanjung Karang Timur | 3,69 | 22 018 |
| Kedamaian | 4,97 | 7 318 |
| Teluk Betung Utara | 4,59 | 12 833 |
| Tanjung Karang Pusat | 4,80 | 14 328 |
| Enggal | 2,46 | 8 518 |
| Tanjung Karang Barat | 5,62 | 4 538 |
| Kemiling | 7,60 | 3 792 |
| Langkapura | 3,74 | 7 387 |
| Kedaton | 4,92 | 12 420 |
| Rajabasa | 4,94 | 4 417 |
| Tanjung Senang | 5,33 | 6 068 |
| Labuhan Ratu | 4,49 | 6 821 |
| Sukarame | 5,81 | 4 764 |
| Sukabumi | 6,51 | 3 336 |
| Way Halim | 6,38 | 14 423 |
| Bandar Lampung | 100,00 | 6 135 |

POPULATION AND EMPLOYMENT

Lanjutan Tabel/Continued Table 3.1.1

| Kabupaten/Kota Regency/Municipality | Rasio Jenis Kelamin Population Sex Ratio |
|--|---|
| (1) | (6) |
| Teluk Betung Barat | 106,50 |
| Teluk Betung Timur | 106,70 |
| Teluk Betung Selatan | 103,80 |
| Bumi Waras | 106,60 |
| Panjang | 104,00 |
| Tanjung Karang Timur | 103,60 |
| Kedamaian | 103,10 |
| Teluk Betung Utara | 103,40 |
| Tanjung Karang Pusat | 103,90 |
| Enggal | 101,00 |
| Tanjung Karang Barat | 104,00 |
| Kemiling | 103,30 |
| Langkapura | 103,70 |
| Kedaton | 102,30 |
| Rajabasa | 104,70 |
| Tanjung Senang | 102,20 |
| Labuhan Ratu | 101,40 |
| Sukarame | 102,60 |
| Sukabumi | 104,50 |
| Way Halim | 101,90 |
| Bandar Lampung | 103,70 |

Catatan/Note: Hasil Proyeksi Penduduk Interim 2020–2023 (Pertengahan tahun/Juni)/ The result of Interim Population Projection 2020–2023 (mid year/June)

Sumber/Source: BPS/ BPS-Statistics Indonesia

Tabel
Table 3.1.2

Jumlah Penduduk menurut Kelompok Umur dan Jenis Kelamin di Kota Bandar Lampung, 2022
Population by Age Groups and Sex in Bandar Lampung Municipality, 2022

| Kelompok Umur <i>Age Group</i> | Jumlah Penduduk / <i>Number of Population</i> | | |
|-----------------------------------|---|----------------------------|------------------------|
| | Laki-Laki <i>Male</i> | Perempuan <i>Female</i> | Jumlah <i>Total</i> |
| (1) | (2) | (3) | (4) |
| 0 - 4 | 47 911 | 45 159 | 93 070 |
| 5 - 9 | 49 295 | 46 772 | 96 067 |
| 10 - 14 | 48 332 | 45 427 | 93 759 |
| 15 - 19 | 48 666 | 45 750 | 94 416 |
| 20 - 24 | 47 792 | 46 563 | 94 355 |
| 25 - 29 | 51 828 | 50 421 | 102 249 |
| 30 - 34 | 54 645 | 51 477 | 106 122 |
| 35 - 39 | 52 825 | 49 330 | 102 155 |
| 40 - 44 | 47 081 | 43 280 | 90 361 |
| 45 - 49 | 40 789 | 39 798 | 80 587 |
| 50 - 54 | 36 244 | 35 433 | 71 677 |
| 55 - 59 | 29 116 | 28 483 | 57 599 |
| 60 - 64 | 23 607 | 22 699 | 46 306 |
| 65 - 69 | 16 059 | 17 225 | 33 284 |
| 70 - 74 | 10 675 | 11 244 | 21 919 |
| 75+ | 11 006 | 15 005 | 26 011 |
| Bandar Lampung | 615 871 | 594 066 | 1 209 937 |

Catatan/Note: Hasil Proyeksi Penduduk Interim 2020–2023 (Pertengahan tahun/Juni) / *The result of Interim Population Projection 2020–2023 (mid year/June)*

Sumber/Source: BPS/ BPS-Statistics Indonesia

Tabel 3.1.3 Jumlah Penduduk Menurut Kecamatan dan Jenis Kelamin Kota Bandar Lampung, 2022
Table Population by Subdistrict and Sex in Bandar Lampung Municipality, 2022

| Kecamatan Subdistrict | Laki-laki Male | Perempuan Female | Jumlah Total |
|--------------------------|-------------------|---------------------|------------------|
| (1) | (2) | (3) | (4) |
| Teluk Betung Barat | 21 995 | 20 647 | 42 642 |
| Teluk Betung Timur | 28 863 | 27 038 | 55 901 |
| Teluk Betung Selatan | 22 660 | 21 823 | 44 483 |
| Bumi Waras | 33 812 | 31 730 | 65 542 |
| Panjang | 42 755 | 41 096 | 83 851 |
| Tanjung Karang Timur | 22 743 | 21 954 | 44 697 |
| Kedamaian | 30 504 | 29 580 | 60 084 |
| Teluk Betung Utara | 28 248 | 27 319 | 55 567 |
| Tanjung Karang Pusat | 29 570 | 28 459 | 58 029 |
| Enggal | 14 939 | 14 788 | 29 727 |
| Tanjung Karang Barat | 34 679 | 33 341 | 68 020 |
| Kemiling | 46 701 | 45 206 | 91 907 |
| Langkapura | 23 011 | 22 197 | 45 208 |
| Kedaton | 30 081 | 29 412 | 59 493 |
| Rajabasa | 30 566 | 29 190 | 59 756 |
| Tanjung Senang | 32 600 | 31 907 | 64 507 |
| Labuhan Ratu | 27 374 | 26 990 | 54 364 |
| Sukarame | 35 592 | 34 681 | 70 273 |
| Sukabumi | 40 232 | 38 492 | 78 724 |
| Way Halim | 38 946 | 38 216 | 77 162 |
| Bandar Lampung | 615 871 | 594 066 | 1 209 937 |

Catatan/Note: Hasil Proyeksi Penduduk Interim 2020–2023 (Pertengahan tahun/Juni)/ The result of Interim Population Projection 2020–2023 (mid year/June)

Sumber/Source: BPS/ BPS-Statistics Indonesia

Tabel
Table 3.1.4

Banyaknya Pasangan Usia Subur (PUS) menurut Kecamatan di Kota Bandar Lampung, 2018-2022
Number of Eligible Couple by Subdistrict in Bandar Lampung Municipality, 2018-2022

| Kecamatan Subdistrict | Jumlah PUS / Eligible Couple | | | | |
|--------------------------|------------------------------|----------------|----------------|----------------|----------------|
| | 2018 | 2019 | 2020 | 2021 | 2022 |
| (1) | (2) | (3) | (4) | (5) | (6) |
| Teluk Betung Barat | 6 051 | 6 229 | 6 244 | 5 624 | 5 389 |
| Teluk Betung Timur | 7 090 | 7 116 | 7 143 | 6 386 | 6 065 |
| Teluk Betung Selatan | 7 342 | 7 378 | 7 384 | 4 616 | 4 342 |
| Bumi Waras | 8 388 | 8 420 | 8 422 | 6 950 | 6 585 |
| Panjang | 12 284 | 12 307 | 12 428 | 9 626 | 9 146 |
| Tanjung Karang Timur | 5 936 | 5 976 | 5 976 | 3 997 | 3 763 |
| Kedamaian | 9 161 | 9 195 | 9 195 | 6 393 | 6 067 |
| Teluk Betung Utara | 7 914 | 7 944 | 7 944 | 5 816 | 5 503 |
| Tanjung Karang Pusat | 10 162 | 10 206 | 10 208 | 5 102 | 4 810 |
| Enggal | 5 396 | 5 434 | 5 438 | 2 604 | 2 426 |
| Tanjung Karang Barat | 10 230 | 10 273 | 10 280 | 7 212 | 6 852 |
| Kemiling | 14 324 | 14 359 | 14 374 | 11 344 | 10 737 |
| Langkapura | 6 578 | 6 615 | 6 582 | 5 364 | 5 047 |
| Kedaton | 7 298 | 7 399 | 7 437 | 5 482 | 5 158 |
| Rajabasa | 9 323 | 9 367 | 9 367 | 6 161 | 5 808 |
| Tanjung Senang | 7 374 | 7 422 | 7 437 | 6 287 | 5 927 |
| Labuhan Ratu | 5 105 | 5 141 | 5 148 | 4 429 | 4 185 |
| Sukarame | 9 224 | 9 329 | 9 349 | 7 280 | 6 842 |
| Sukabumi | 10 323 | 10 381 | 10 411 | 9 038 | 8 600 |
| Way Halim | 12 229 | 12 291 | 12 307 | 6 885 | 6 436 |
| Bandar Lampung | 165 681 | 172 782 | 173 074 | 126 596 | 119 688 |

Sumber/Source: Dinas Pengendalian Penduduk dan Keluarga Berencana Kota Bandar Lampung/Population Control and Family Planning Service of Bandar Lampung Municipality

Tabel
Table 3.1.5

Pencapaian Akseptor Keluarga Berencana (KB) Aktif menurut Kecamatan di Kota Bandar Lampung, 2018-2022
Number of Active Acceptors by Sub Subdistrict in Bandar Lampung Municipality, 2018-2022

| Kecamatan Subdistrict | Tahun / Year | | | | |
|--------------------------|----------------|----------------|----------------|---------------|---------------|
| | 2018 | 2019 | 2020 | 2021 | 2022 |
| (1) | (2) | (3) | (4) | (5) | (6) |
| Teluk Betung Barat | 4 570 | 4 623 | 4 642 | 3 612 | 3 635 |
| Teluk Betung Timur | 4 813 | 4 844 | 4 850 | 3 472 | 3 563 |
| Teluk Betung Selatan | 5 060 | 5 128 | 5 142 | 2 238 | 2 299 |
| Bumi Waras | 6 246 | 6 283 | 6 295 | 3 734 | 3 773 |
| Panjang | 9 242 | 9 276 | 9 296 | 5 278 | 5 512 |
| Tanjung Karang Timur | 4 497 | 4 511 | 4 529 | 1 715 | 1 727 |
| Kedamaian | 6 759 | 6 823 | 6 831 | 3 678 | 3 846 |
| Teluk Betung Utara | 5 463 | 5 505 | 5 513 | 3 828 | 3 758 |
| Tanjung Karang Pusat | 7 127 | 7 239 | 7 263 | 2 343 | 2 359 |
| Enggal | 3 540 | 3 559 | 3 587 | 1 399 | 1 402 |
| Tanjung Karang Barat | 7 366 | 7 423 | 7 429 | 3 879 | 3 963 |
| Kemiling | 10 935 | 11 008 | 11 030 | 6 008 | 6 170 |
| Langkapura | 4 766 | 4 789 | 4 798 | 2 777 | 2 740 |
| Kedaton | 5 555 | 5 719 | 5 760 | 2 498 | 2 709 |
| Rajabasa | 6 668 | 6 725 | 6 732 | 3 101 | 3 103 |
| Tanjung Senang | 5 600 | 5 654 | 5 708 | 2 977 | 2 944 |
| Labuhan Ratu | 3 682 | 3 749 | 3 763 | 2 010 | 2 039 |
| Sukarame | 6 431 | 6 467 | 6 508 | 2 813 | 2 794 |
| Sukabumi | 7 145 | 7 179 | 7 185 | 5 415 | 5 308 |
| Way Halim | 8 912 | 9 029 | 9 128 | 3 548 | 3 604 |
| Bandar Lampung | 124 377 | 125 533 | 125 989 | 66 323 | 67 248 |

Sumber/Source: Dinas Pengendalian Penduduk dan Keluarga Berencana Kota Bandar Lampung/*Population Control and Family Planning Service of Bandar Lampung Municipality*

Tabel
Table 3.1.6

Pencapaian Akseptor Keluarga Berencana (KB) Aktif menurut Jenis Kontrasepsi per Kecamatan di Kota Bandar Lampung, 2018-2022

Number of Active Acceptors by Kind of Contraceptive per Subdistrict in Bandar Lampung Municipality, 2018-2022

| Kecamatan Subdistrict | Jenis Kontrasepsi / Kind of Contraceptive | | | | | | | |
|--------------------------|---|---------------|--------------|--------------|--------------|---------------|---------------|-----------|
| | Pil | IUD | Kondom | MOW | MOP | Suntik | Implan | Mal |
| (1) | (2) | (3) | (4) | (5) | (6) | (7) | (8) | (8) |
| Teluk Betung Barat | 394 | 133 | 473 | 59 | 4 | 2 531 | 40 | 1 |
| Teluk Betung Timur | 399 | 128 | 668 | 42 | 1 | 2 228 | 97 | – |
| Teluk Betung Selatan | 339 | 136 | 261 | 61 | 3 | 1 457 | 39 | 3 |
| Bumi Waras | 650 | 179 | 390 | 107 | 11 | 2 379 | 56 | 1 |
| Panjang | 901 | 336 | 846 | 105 | 10 | 3 256 | 57 | 1 |
| Tanjung Karang Timur | 226 | 198 | 138 | 56 | 5 | 1 045 | 59 | – |
| Kedamaian | 477 | 385 | 323 | 136 | 10 | 2 459 | 56 | – |
| Teluk Betung Utara | 537 | 414 | 335 | 113 | 6 | 2 241 | 103 | 9 |
| Tanjung Karang Pusat | 309 | 236 | 173 | 59 | 6 | 1 547 | 29 | – |
| Enggal | 160 | 217 | 177 | 41 | 5 | 773 | 28 | 1 |
| Tanjung Karang Barat | 459 | 440 | 322 | 120 | 7 | 2 498 | 113 | 4 |
| Kemiling | 849 | 1 099 | 669 | 217 | 17 | 3 075 | 242 | 2 |
| Langkapura | 355 | 432 | 318 | 76 | 2 | 1 515 | 42 | – |
| Kedaton | 318 | 490 | 305 | 109 | 9 | 1 391 | 84 | 3 |
| Rajabasa | 274 | 581 | 490 | 89 | 9 | 1 600 | 59 | 1 |
| Tanjung Senang | 301 | 664 | 359 | 83 | 4 | 1 401 | 126 | 6 |
| Labuhan Ratu | 166 | 385 | 225 | 115 | 21 | 1 055 | 72 | – |
| Sukarame | 323 | 415 | 234 | 107 | 5 | 1 601 | 109 | – |
| Sukabumi | 1 020 | 439 | 556 | 122 | 8 | 3 066 | 96 | 1 |
| Way Halim | 342 | 750 | 520 | 100 | 11 | 1 827 | 53 | 1 |
| 2022 | 8 799 | 8 057 | 7 782 | 1 917 | 154 | 38 945 | 1 560 | 34 |
| 2021 | 8 834 | 8 128 | 1 523 | 2 009 | 166 | 38 314 | 7 320 | – |
| 2020 | 37 299 | 22 082 | 3 897 | 2 980 | 1 057 | 41 302 | 17 372 | – |
| 2019 | 37 314 | 21 839 | 3 981 | 2 866 | 1 052 | 41 322 | 17 159 | – |
| 2018 | 37 149 | 21 489 | 3 949 | 2 761 | 1 043 | 41 044 | 16 942 | – |

Sumber/Source: Dinas Pengendalian Penduduk dan Keluarga Berencana Kota Bandar Lampung/Population Control and Family Planning Service of Bandar Lampung Municipality

Tabel
Table 3.1.7**Pencapaian Akseptor Keluarga Berencana (KB) Baru menurut Jenis Kontrasepsi per Bulan di Kota Bandar Lampung, 2018-2022**
Number of New Acceptors by Kind of Contraceptive per Month in Bandar Lampung Municipality, 2018-2022

| Bulan Month | Jenis Kontrasepsi / Kind of Contraceptive | | | | | | |
|---------------------|---|--------------|--------------|------------|-----------|---------------|--------------|
| | Pil | IUD | Kondom | MOW | MOP | Suntik | Implan |
| (1) | (2) | (3) | (4) | (5) | (6) | (7) | (8) |
| Januari/January | 12 | 33 | 4 | 4 | – | 69 | 79 |
| Pebruari/February | 11 | 24 | 1 | 21 | – | 80 | 88 |
| Maret/March | 28 | 34 | – | 3 | – | 82 | 110 |
| April/April | 6 | 23 | 7 | 9 | – | 71 | 31 |
| Mei/May | 8 | 16 | 1 | 6 | 1 | 64 | 49 |
| Juni/June | 27 | 13 | 6 | 7 | – | 67 | 18 |
| Juli/July | 24 | 12 | 9 | 6 | – | 63 | 29 |
| Agustus/August | 23 | 32 | 10 | 7 | – | 44 | 81 |
| September/September | 152 | 253 | 48 | 163 | – | 679 | 576 |
| Oktober/October | 8 | 35 | 8 | 8 | – | 55 | 98 |
| Nopember/November | 6 | 18 | – | 6 | – | 54 | 17 |
| Desember/December | 16 | 14 | 1 | 8 | – | 28 | 34 |
| 2022 | 321 | 507 | 95 | 248 | 1 | 1 356 | 1 210 |
| 2021 | 6 166 | 1 239 | 1 374 | 563 | – | 14 019 | 2 048 |
| 2020 | 5 375 | 1 616 | 1 047 | 735 | 9 | 9 527 | 1 779 |
| 2019 | 6 463 | 1 642 | 1 212 | 626 | 10 | 9 928 | 2 034 |
| 2018 | 8 309 | 2 241 | 871 | 717 | 7 | 11 477 | 2 563 |

Sumber/Source: Dinas Pengendalian Penduduk dan Keluarga Berencana Kota Bandar Lampung/Population Control and Family Planning Service of Bandar Lampung Municipality

**3.2 KETENAGAKERJAAN
EMPLOYMENT**

Tabel 3.2.1 Jumlah Penduduk Berumur 15 Tahun Keatas Menurut Jenis Kegiatan Selama Seminggu yang Lalu dan Jenis Kelamin di Kota Bandar Lampung, 2022
Population Aged 15 Years and Over by Type of Activity During The Previous Week and Sex in Bandar Lampung Municipality, 2022

| Kegiatan Utama <i>Main Activity</i> | Jenis Kelamin/Sex | | Jumlah <i>Total</i> |
|--|--------------------------|----------------------------|------------------------|
| | Laki-Laki <i>Male</i> | Perempuan <i>Female</i> | |
| (1) | (2) | (3) | (4) |
| Angkatan Kerja/Economically Active | 341 538 | 225 500 | 567038 |
| Bekerja/Working | 315 348 | 206 818 | 522166 |
| Pengangguran Terbuka/Unemployment | 26 190 | 18 682 | 44872 |
| Bukan Angkatan Kerja/Economically Inactive | 82 925 | 200 142 | 283 067 |
| Sekolah/Attending School | 41 409 | 41 700 | 831 09 |
| Mengurus Rumah Tangga/Housekeeping | 20 072 | 149 064 | 169 136 |
| Lainnya/Others | 21 444 | 9 378 | 30 822 |
| Tingkat Partisipasi Angkatan Kerja / Economically Active Participation Rate | | | 66,70 |
| Tingkat Pengangguran/Unemployment Rate | | | 7,91 |

Sumber/Source: BPS, Survei Angkatan Kerja Nasional (Sakernas) Agustus/BPS-Statistics Indonesia, August National Labor Force Survey

Tabel
Table 3.2.2**Jumlah Penduduk Berumur 15 Tahun Ke Atas Menurut Pendidikan Tertinggi yang Ditamatkan dan Jenis Kegiatan Selama Seminggu yang Lalu di Kota Bandar Lampung, 2022*****Population Aged 15 Years and Over by Educational Attainment and Type of Activity During The Previous Week in Bandar Lampung Municipality, 2022***

| Pendidikan Tertinggi yang Ditamatkan ¹ <i>Educational Attainment¹</i> | Angkatan Kerja/ <i>Economically Active</i> | | | Persentase Bekerja terhadap Angkatan Kerja <i>Percentage of Working to Economically Active</i> |
|--|--|--|--|---|
| | Bekerja <i>Working</i> | Pengangguran ² <i>Unemployment²</i> | Jumlah Angkatan Kerja <i>Total of Economically Active</i> | |
| (1) | (2) | (3) | (4) | (5) |
| 0 | 103 595 | 9 967 | 113 562 | 91,22 |
| 1 | 86 235 | 3 554 | 89 789 | 96,04 |
| 2 | 211 574 | 21 717 | 233 291 | 90,69 |
| 3 | 120 762 | 9 634 | 130 396 | 92,61 |
| Jumlah/Total | 522 166 | 44 872 | 567 038 | 92,09 |

Lanjutan Tabel/*Continued Table 3.2.2*

| Pendidikan Tertinggi yang Ditamatkan¹ <i>Educational Attainment¹</i> | Bukan Angkatan Kerja <i>Not Economically Active</i> | Jumlah Total | Persentase Angkatan Kerja terhadap Penduduk Usia Kerja <i>Percentage of Economically Active to Working Age Population</i> |
|--|---|---------------------|---|
| (1) | (6) | (7) | (8) |
| 0 | 57 792 | 171 354 | 66,27 |
| 1 | 77 643 | 167 432 | 53,63 |
| 2 | 112 273 | 345 564 | 67,51 |
| 3 | 35 359 | 165 755 | 78,67 |
| Jumlah/Total | 283 067 | 850 105 | 66,70 |

Catatan/Note: ¹ 0. ≤ Sekolah Dasar (SD)/≤ *Primary School*
 1. Sekolah Menengah Pertama/*Junior High School*
 2. Sekolah Menengah Atas/*Senior High School*
 3. Perguruan Tinggi/*Collage*

² 1. Mencari pekerjaan/*Looking for work*
 2. Mempersiapkan usaha/*Establishing a new business/firm*
 3. Merasa tidak mungkin mendapat pekerjaan/*Hopeless of job*
 4. Sudah punya pekerjaan tetapi belum mulai bekerja/*Have a job in future start*

Sumber/Source: BPS, Survei Angkatan Kerja Nasional (Sakernas) Agustus/BPS-Statistics Indonesia, August National Labor Force Survey

Tabel
Table 3.2.3

Jumlah Penduduk Berumur 15 Tahun Ke Atas yang Bekerja Selama Seminggu yang Lalu Menurut Status Pekerjaan Utama dan Jenis Kelamin di Kota Bandar Lampung, 2022
Population Aged 15 Years and Over Who Worked During the Previous Week by Main Employment Status and Sex in Bandar Lampung Municipality, 2022

| Status Pekerjaan Utama <i>Main Employment Status</i> | Jenis Kelamin/Sex | | |
|--|--------------------------|----------------------------|------------------------|
| | Laki-Laki <i>Male</i> | Perempuan <i>Female</i> | Jumlah <i>Total</i> |
| (1) | (2) | (3) | (4) |
| Berusaha sendiri <i>Own account worker</i> | 63 099 | 38 364 | 101 463 |
| Berusaha dibantu buruh tidak tetap/buruh tak dibayar <i>Employer assisted by temporary worker/unpaid worker</i> | 17 236 | 27 882 | 45 118 |
| Berusaha dibantu buruh tetap/buruh dibayar <i>Employer assisted by permanent worker/paid worker</i> | 17 571 | 4 567 | 22 138 |
| Buruh/Karyawan/Pegawai <i>Regular employee</i> | 183 265 | 100 608 | 283 873 |
| Pekerja bebas <i>Casual worker</i> | 24 986 | 2 531 | 27 517 |
| Pekerja keluarga/tak dibayar <i>Family worker/unpaid worker</i> | 9 191 | 32 866 | 42 057 |
| Jumlah/Total | 315 348 | 206 818 | 522 166 |

Sumber/Source: BPS, Survei Angkatan Kerja Nasional (Sakernas) Agustus/BPS-Statistics Indonesia, August National Labor Force Survey

Tabel
Table 3.2.4

Jumlah Penduduk Berumur 15 Tahun Keatas yang Bekerja Selama Seminggu yang Lalu Menurut Lapangan Pekerjaan Utama dan Jenis Kelamin di Kota Bandar Lampung, 2022
Population Aged 15 Years and Over Who Worked During the Previous Week by Main Employment and Sex in Bandar Lampung Municipality, 2022

| Lapangan Pekerjaan Utama <i>Main Employment</i> | Jenis Kelamin/Sex | | Jumlah <i>Total</i> |
|--|--------------------------|----------------------------|------------------------|
| | Laki-Laki <i>Male</i> | Perempuan <i>Female</i> | |
| (1) | (2) | (3) | (4) |
| Pertanian | 11 846 | – | 11 846 |
| Manufaktur | 84 344 | 23 304 | 107 648 |
| Jasa | 219 158 | 183 514 | 402 672 |
| Bandar Lampung | 315 348 | 206 818 | 522 166 |

Sumber/Source: BPS, Survei Angkatan Kerja Nasional (Sakernas) Agustus/BPS-Statistics Indonesia, August National Labor Force Survey

Tabel
Table 3.2.5

Banyaknya Pencari Kerja menurut Jenis Kelamin yang Terdaftar pada Dinas Tenaga Kerja Kota Bandar Lampung, 2018-2022
Number of Job Seeker by Education and Sex Registered at Labour Force Service of Bandar Lampung Municipality, 2018-2022

| Tahun Year | Pencari Kerja / Job Seeker | | Jumlah Total |
|---------------|----------------------------|---------------------|-----------------|
| | Laki-Laki Male | Perempuan Female | |
| (1) | (2) | (3) | (4) |
| 2018 | 1 482 | 1 720 | 3 202 |
| 2019 | 1 542 | 1 296 | 2 838 |
| 2020 | 676 | 556 | 1 232 |
| 2021 | 1 429 | 1 227 | 2 656 |
| 2022 | 484 | 529 | 1 013 |

Sumber/Source: Dinas Tenaga Kerja Kota Bandar Lampung/Labour Force Services of Bandar Lampung Municipality

Tabel
Table 3.2.6

Banyaknya Tenaga Kerja Asing yang Bekerja pada Perusahaan di Kota Bandar Lampung, 2018-2022
Number of Foreign Workers Working at Company in Bandar Lampung Municipality, 2018-2022

| Tahun Year | Tenaga Kerja Asing/ Foreign Workes | | Jumlah Total |
|---------------|------------------------------------|---------------------|-----------------|
| | Laki-Laki Male | Perempuan Female | |
| (1) | (2) | (3) | (4) |
| 2018 | 11 | 1 | 12 |
| 2019 | 20 | 4 | 24 |
| 2020 | 8 | – | 8 |
| 2021 | 14 | – | 14 |
| 2022 | 15 | 1 | 16 |

Sumber/Source: Dinas Tenaga Kerja Kota Bandar Lampung/Labour Force Services of Bandar Lampung Municipality

Tabel
Table 3.2.7**Upah Minimum Kota (UMK) Bandar Lampung, 2018-2022**
Municipality Minimum Wages of Man Power in Bandar Lampung Municipality, 2018-2022

| Tahun Year | Upah Minimum Kota (Rp) Municipality Minimum Wage | TMT Starting Date | No. Keputusan Regulation Number |
|-----------------------------|---|------------------------------------|--|
| (1) | (2) | (3) | (4) |
| 2018 | 2 263 390,87 | 1 Januari 2018 | G/386/V.07/HK/2017 |
| 2019 | 2 445 141,15 | 1 Januari 2019 | G/552/V.07/HK/2018 |
| 2020 | 2 653 222,66 | 1 Januari 2020 | G/801/V.07/HK/2019 |
| 2021 | 2 739 983,04 | 1 Januari 2021 | G/526/V.08/HK/2020 |
| 2022 | 2 770 794,14 | 1 Januari 2022 | G/654/V.08/HK/2021 |


Sumber/Source: Dinas Tenaga Kerja Kota Bandar Lampung/Labour Force Services of Bandar Lampung Municipality



Indeks Kedalaman Kemiskinan dan Indeks Keparahan
Kemiskinan di Kota Bandar Lampung, 2022
*Poverty Gap Index and Poverty Severity Index in
Bandar Lampung Municipality, 2022*

Indeks Kedalaman
Kemiskinan

1,34



Indeks Keparahan
Kemiskinan

0,35



PENJELASAN TEKNIS**TECHNICAL NOTES**

1. Jenjang Pendidikan Formal terdiri atas pendidikan dasar, pendidikan menengah, dan pendidikan tinggi. Jenis pendidikan yang diajarkan mencakup pendidikan umum, kejuruan, akademik, profesi, vokasl, keagamaan, dan khusus. Pendidikan Dasar berbentuk Sekolah Dasar (SD) dan Madrasah Ibtidaiyah (MI) atau bentuk lain yang sederajat serta Sekolah Menengah Pertama (SMP) dan Madrasah Tsanawiyah (MTs), atau bentuk lain yang sederajat. Pendidikan Menengah berbentuk Sekolah Menengah Atas (SMA), Madrasah Aliyah (MA), Sekolah Menengah Kejuruan (SMK), dan Madrasah Aliyah Kejuruan (MAK), atau bentuk lain yang sederajat. Pendidikan Tinggi merupakan jenjang pendidikan setelah pendidikan menengah yang mencakup program pendidikan diploma, sarjana, magister, spesialis, dan doctor yang diselenggarakan oleh perguruan tinggi. Perguruan tinggi dapat berbentuk akademi, politeknik, sekolah tinggi, institut, atau universitas.

2. Pendidikan Tinggi merupakan jenjang pendidikan setelah pendidikan menengah yang mencakup program pendidikan diploma, sarjana, magister, spesialis, dan doctor yang

1. *The Formal Education Level, consists of primary education, secondary education, and high education. The kind of education that taught consists of general education, vocational, academic, professional, religious, and specific education. The Primary Education consists of Elementary School and Islamic Elementary School or other equivalent forms and Junior High School and MTs, or other equivalent forms. The Secondary Education consists of the senior high school, MA, Vocational School, and Vocational Madrasah Aliyah, or other equivalent forms. The High Education consists Of the education level after the secondary education that consists of diplomas, bachelor master, specialist, and doctoral degrees that are held by the collage. The colleges can be academy, polytechnic, high school, institute, or university.*

2. *The High Education consists Of the education level after the secondary education that consists of diplomas, bachelor master, specialist, and doctoral degrees that are held by the collage. The colleges can be*

diselenggarakan oleh perguruan tinggi. Perguruan tinggi dapat berbentuk akademi, politeknik, sekolah tinggi, institut, atau universitas.

academy, polytechnic, high school, institute, or university.

2. Rumah sakit adalah tempat pemeriksaan dan perawatan kesehatan, biasanya berada di bawah pengawasan dokter/tenaga medis, yang melayani penderita yang sakit untuk berobat jalan atau rawat inap.
 3. Rumah sakit bersalin adalah rumah sakit khusus untuk persalinan, dilengkapi pelayanan spesialis pemeriksaan kehamilan, persalinan, rawat inap dan rawat jalan ibu dan anak yang berada di bawah pengawasan dokter spesialis kandungan.
 4. Poliklinik adalah sarana kesehatan yang dipakai untuk pelayanan berobat jalan, biasanya berada di bawah pengawasan dokter/tenaga medis.
 5. Puskesmas (Pusat Kesehatan Masyarakat) adalah unit pelaksana teknis dinas kesehatan kabupaten/kota yang mempunyai fungsi utama sebagai penyelenggara pelayanan kesehatan tingkat pertama.
2. *Hospital is a place for health check, usually controlled/supervised by doctors/medical personnel to serve the ill patients to get outpatient or inpatient treatment services.*
 3. *Maternity Hospital is a specialized hospital for childbirth, has specialist inspection service to pregnancy, childbirth, hospitalization and outpatient for mothers and children that is under the supervision of an obstetrician.*
 4. *Polyclinic is a health facility in which to get outpatient services, usually under the control of doctor/medical personnel*
 5. *Public Health Center is technical implementation unit of regency health department that have the primary function as a first level health care providers.*

Wilayah kerja puskesmas maksimal adalah satu kecamatan dan untuk dapat menjangkau wilayah kerjanya, puskesmas mempunyai jaringan pelayanan yang meliputi unit Puskesmas Pembantu (Pustu), unit Puskesmas Keliling (Puskel), dan unit bidan desa/komunitas (Peraturan Menteri Kesehatan RI No. 75 Tahun 2014 Tentang Pusat Kesehatan Masyarakat).

The working area standard of public health center is one district and to reach their areas, public health centers have a service network covering subsidiary of public health center, mobile public health center units, and midwife units (Regulation of the Minister of Health of Indonesia Number 75 Year 2014 about Public Health Center).

6. Penduduk miskin adalah penduduk yang memiliki rata-rata pengeluaran per kapita per bulan di bawah Garis Kemiskinan.
7. Garis Kemiskinan Makanan (GKM) merupakan nilai pengeluaran kebutuhan minimum makanan yang disetarakan dengan 2.100 kkalori per kapita per hari. Garis Kemiskinan Non-Makanan (GKNM) adalah kebutuhan minimum untuk perumahan, sandang, pendidikan, kesehatan, dan kebutuhan dasar lainnya.

6. *A person whose expenditure per capita per month is below the poverty line is considered to be poor*
7. *The Food Poverty Line refers to the daily minimum requirement of 2,100 kcal per capita per day. The Non-Food Poverty Line refers to the minimum requirement for household necessities for clothing, education, health, and other basic individual needs.*

ULASAN**DESCRIPTION**

- | | |
|--|--|
| <p>1. Angka Partisipasi Murni paling tinggi ada di jenjang pendidikan SD/MI dengan nilai 99,35 sementara yang terendah adalah SMA/SMK/MA dengan nilai sebesar 69,86.</p> <p>2. Jumlah penduduk miskin di Kota Bandar Lampung di tahun 2022 mengalami penurunan dari tahun 2021 yaitu dari 98,76 ribu jiwa turun menjadi 90,51 ribu jiwa di tahun 2022.</p> | <p>1. <i>The Highest Participation Rate is in SD/MI with 99.35, while the lowest is SMA/SMK/MA with 69.86.</i></p> <p>2. <i>The number of poor people in Bandar Lampung Municipality in 2022 decreased, from 98.76 thousand to 90.51 thousand.</i></p> |
|--|--|

<https://bandarlampungkota.bps.go.id>

4.1 PENDIDIKAN EDUCATION

Tabel
Table 4.1.1

Jumlah Sekolah, Guru, dan Murid Taman Kanak-Kanak (TK) di Bawah Kementerian Pendidikan, Kebudayaan, Riset, dan Teknologi Menurut Kecamatan di Kota Bandar Lampung, 2021/2022 dan 2022/2023
Number of Schools, Teachers, and Pupils in Kindergarten Under The Ministry of Education, Culture, Research, and Technology by Subdistrict in Bandar Lampung Municipality, 2021/2022 and 2022/2023

| Kecamatan Subdistrict | Sekolah/Schools | | | | | |
|--------------------------|-----------------|-----------|----------------|------------|--------------|------------|
| | Negeri/Public | | Swasta/Private | | Jumlah/Total | |
| | 2021/2022 | 2022/2023 | 2021/2022 | 2022/2023 | 2021/2022 | 2022/2023 |
| (1) | (2) | (3) | (4) | (5) | (6) | (7) |
| Teluk Betung Barat | – | – | 7 | 8 | 7 | 8 |
| Teluk Betung Timur | 1 | 1 | 9 | 10 | 10 | 11 |
| Teluk Betung Selatan | – | – | 13 | 13 | 13 | 13 |
| Bumi Waras | – | – | 6 | 7 | 6 | 7 |
| Panjang | – | – | 15 | 17 | 15 | 17 |
| Tanjung Karang Timur | – | – | 11 | 10 | 11 | 10 |
| Kedamaian | 1 | 1 | 23 | 22 | 24 | 23 |
| Teluk Betung Utara | – | – | 16 | 16 | 16 | 16 |
| Tanjung Karang Pusat | – | – | 17 | 18 | 17 | 18 |
| Enggal | – | – | 8 | 8 | 8 | 8 |
| Tanjung Karang Barat | – | – | 24 | 24 | 24 | 24 |
| Kemiling | 1 | 1 | 47 | 45 | 48 | 46 |
| Langkapura | – | – | 17 | 19 | 17 | 19 |
| Kedaton | – | – | 19 | 18 | 19 | 18 |
| Rajabasa | – | – | 25 | 25 | 25 | 25 |
| Tanjung Senang | – | – | 18 | 19 | 18 | 19 |
| Labuhan Ratu | – | – | 22 | 20 | 22 | 20 |
| Sukarame | 1 | 1 | 31 | 30 | 32 | 31 |
| Sukabumi | – | – | 22 | 25 | 22 | 25 |
| Way Halim | – | – | 16 | 19 | 16 | 19 |
| Bandar Lampung | 4 | 4 | 366 | 373 | 370 | 377 |

Lanjutan Tabel/Continued Table 4.1.1

| Kecamatan Subdistrict | Guru /Teachers | | | | | |
|--------------------------|----------------|-----------|----------------|--------------|--------------|-------------|
| | Negeri/Public | | Swasta/Private | | Jumlah/Total | |
| | 2021/2022 | 2022/2023 | 2021/2022 | 2022/2023 | 2021/2022 | 2022/2023 |
| (1) | (8) | (9) | (10) | (11) | (12) | (13) |
| Teluk Betung Barat | – | – | 30 | 36 | 30 | 36 |
| Teluk Betung Timur | 4 | 6 | 34 | 44 | 38 | 50 |
| Teluk Betung Selatan | – | – | 83 | 85 | 83 | 85 |
| Bumi Waras | – | – | 24 | 26 | 24 | 26 |
| Panjang | – | – | 74 | 77 | 74 | 77 |
| Tanjung Karang Timur | – | – | 48 | 40 | 48 | 40 |
| Kedamaian | 10 | 10 | 110 | 107 | 120 | 117 |
| Teluk Betung Utara | – | – | 85 | 87 | 85 | 87 |
| Tanjung Karang Pusat | – | – | 112 | 118 | 112 | 118 |
| Enggal | – | – | 60 | 55 | 60 | 55 |
| Tanjung Karang Barat | – | – | 130 | 130 | 130 | 130 |
| Kemiling | 6 | 6 | 223 | 250 | 229 | 256 |
| Langkapura | – | – | 108 | 129 | 108 | 129 |
| Kedaton | – | – | 96 | 94 | 96 | 94 |
| Rajabasa | – | – | 158 | 164 | 158 | 164 |
| Tanjung Senang | – | – | 109 | 111 | 109 | 111 |
| Labuhan Ratu | – | – | 113 | 120 | 113 | 120 |
| Sukarame | 8 | 8 | 157 | 146 | 165 | 154 |
| Sukabumi | – | – | 109 | 128 | 109 | 128 |
| Way Halim | – | – | 108 | 110 | 108 | 110 |
| Bandar Lampung | 28 | 30 | 1 971 | 2 057 | 1 999 | 2087 |

Lanjutan Tabel/Continued Table 4.1.1

| Kecamatan Subdistrict | Murid/Pupils | | | | | |
|--------------------------|---------------|------------|----------------|---------------|---------------|---------------|
| | Negeri/Public | | Swasta/Private | | Jumlah/Total | |
| | 2021/2022 | 2022/2023 | 2021/2022 | 2022/2023 | 2021/2022 | 2022/2023 |
| (1) | (14) | (15) | (16) | (17) | (18) | (19) |
| Teluk Betung Barat | – | – | 253 | 340 | 253 | 340 |
| Teluk Betung Timur | 27 | 36 | 312 | 387 | 339 | 423 |
| Teluk Betung Selatan | – | – | 647 | 761 | 647 | 761 |
| Bumi Waras | – | – | 193 | 193 | 193 | 193 |
| Panjang | – | – | 784 | 868 | 784 | 868 |
| Tanjung Karang Timur | – | – | 243 | 308 | 243 | 308 |
| Kedamaian | 66 | 79 | 755 | 977 | 821 | 1056 |
| Teluk Betung Utara | – | – | 597 | 749 | 597 | 749 |
| Tanjung Karang Pusat | – | – | 845 | 967 | 845 | 967 |
| Enggal | – | – | 376 | 454 | 376 | 454 |
| Tanjung Karang Barat | – | – | 1011 | 1047 | 1011 | 1047 |
| Kemiling | 41 | 53 | 1641 | 1835 | 1682 | 1888 |
| Langkapura | – | – | 634 | 857 | 634 | 857 |
| Kedaton | – | – | 594 | 674 | 594 | 674 |
| Rajabasa | – | – | 1240 | 1393 | 1240 | 1393 |
| Tanjung Senang | – | – | 881 | 982 | 881 | 982 |
| Labuhan Ratu | – | – | 613 | 724 | 613 | 724 |
| Sukarame | 66 | 67 | 1063 | 1296 | 1129 | 1363 |
| Sukabumi | – | – | 827 | 1067 | 827 | 1067 |
| Way Halim | – | – | 873 | 1138 | 873 | 1138 |
| Bandar Lampung | 200 | 235 | 14 382 | 17 017 | 14 582 | 17 252 |

Catatan/Note: Jumlah guru termasuk kepala sekolah dan guru/The total of teachers including headmaster and teacher
 Sumber/Source: 2021/2022 - Kementerian Pendidikan dan Kebudayaan, data semester ganjil 2021/ Ministry of Educations and Culture, 2021 odd semester data
 2022/2023 - Kementerian Pendidikan, Kebudayaan, Riset, dan Teknologi, Sistem Data Pokok Pendidikan, data semester ganjil laporan sampai dengan 30 November 2022/ Ministry of Education, Culture, Research, and Technology, Basic Education Data System, odd semester report data up to 30 November 2022

Tabel
Table 4.1.2**Jumlah Sekolah, Guru, dan Murid Raudatul Athfal (RA) di Bawah Kementerian Agama Menurut Kecamatan di Kota Bandar Lampung 2021/2022 dan 2022/2023**
Number of Schools, Teachers, and Pupils in Raudatul Athfal (RA) Under The Ministry of Religious Affairs by Subdistrict in Bandar Lampung Municipality, 2021/2022 and 2022/2023

| Kecamatan Subdistrict | Raudatul Athfal (RA) / Raudatul Athfal (RA) | | | | | |
|--------------------------|---|-----------|------------------|------------|-----------------|--------------|
| | Sekolah Schools | | Guru Teachers | | Murid Pupils | |
| | 2021/2022 | 2022/2023 | 2021/2022 | 2022/2023 | 2021/2022 | 2022/2023 |
| (1) | (2) | (3) | (4) | (5) | (6) | (7) |
| Teluk Betung Barat | – | – | – | – | – | – |
| Teluk Betung Timur | – | – | – | – | – | – |
| Teluk Betung Selatan | – | – | – | – | – | – |
| Bumi Waras | 4 | 4 | 29 | 29 | 181 | 279 |
| Panjang | 1 | 1 | 5 | 6 | 7 | 45 |
| Tanjung Karang Timur | – | – | – | – | – | – |
| Kedamaian | 1 | 1 | 2 | 4 | 21 | 49 |
| Teluk Betung Utara | 2 | 2 | 11 | 10 | 59 | 92 |
| Tanjung Karang Pusat | 1 | 1 | 5 | 6 | 9 | 19 |
| Enggal | – | – | – | – | – | – |
| Tanjung Karang Barat | 1 | 1 | 4 | 4 | 20 | 40 |
| Kemiling | 1 | 1 | 5 | 5 | 48 | 27 |
| Langkapura | – | – | – | – | – | – |
| Kedaton | 3 | 3 | 12 | 10 | 88 | 94 |
| Rajabasa | 4 | 4 | 28 | 28 | 173 | 288 |
| Tanjung Senang | 1 | 1 | 6 | 5 | 51 | 84 |
| Labuhan Ratu | – | – | – | – | – | – |
| Sukarame | 3 | 3 | 16 | 15 | 107 | 140 |
| Sukabumi | – | – | – | – | – | – |
| Way Halim | 2 | 2 | 7 | 7 | 54 | 62 |
| Bandar Lampung | 24 | 24 | 130 | 129 | 818 | 1 219 |

Catatan/Note: Seluruh Raudatul Athfal (RA) berstatus swasta/ All Raudatul Athfal (RA) are private

Sumber/Source: Kementerian Agama, EMIS, Data Semester Ganjil/ Ministry of Religious Affairs, EMIS, Odd Semester Data

Tabel
Table 4.1.3

Jumlah Sekolah, Guru, dan Murid Sekolah Dasar (SD) di Bawah Kementerian Pendidikan, Kebudayaan, Riset, dan Teknologi Menurut Kecamatan di Kota Bandar Lampung, 2021/2022 dan 2022/2023

Number of Schools, Teachers, and Pupils in Primary Schools Under The Ministry of Education, Culture, Research, and Technology by Subdistrict in Bandar Lampung Municipality, 2021/2022 dan 2022/2023

| Kecamatan Subdistrict | Sekolah/Schools | | | | | |
|--------------------------|-----------------|------------|----------------|-----------|--------------|------------|
| | Negeri/Public | | Swasta/Private | | Jumlah/Total | |
| | 2021/2022 | 2022/2023 | 2021/2022 | 2022/2023 | 2021/2022 | 2022/2023 |
| (1) | (2) | (3) | (4) | (5) | (6) | (7) |
| Teluk Betung Barat | 5 | 5 | – | – | 5 | 5 |
| Teluk Betung Timur | 9 | 9 | 1 | 1 | 10 | 10 |
| Teluk Betung Selatan | 10 | 10 | 8 | 8 | 18 | 18 |
| Bumi Waras | 8 | 8 | 3 | 3 | 11 | 11 |
| Panjang | 10 | 10 | 4 | 4 | 14 | 14 |
| Tanjung Karang Timur | 6 | 6 | – | – | 6 | 6 |
| Kedamaian | 6 | 6 | 5 | 5 | 11 | 11 |
| Teluk Betung Utara | 8 | 8 | 5 | 5 | 13 | 13 |
| Tanjung Karang Pusat | 8 | 8 | 5 | 5 | 13 | 13 |
| Enggal | 6 | 6 | 1 | 1 | 7 | 7 |
| Tanjung Karang Barat | 14 | 14 | 3 | 3 | 17 | 17 |
| Kemiling | 13 | 13 | 5 | 6 | 18 | 19 |
| Langkapura | 8 | 8 | 4 | 4 | 12 | 12 |
| Kedaton | 7 | 7 | 3 | 3 | 10 | 10 |
| Rajabasa | 7 | 7 | 8 | 8 | 15 | 15 |
| Tanjung Senang | 9 | 9 | 3 | 3 | 12 | 12 |
| Labuhan Ratu | 8 | 8 | 2 | 2 | 10 | 10 |
| Sukarame | 6 | 6 | 6 | 6 | 12 | 12 |
| Sukabumi | 10 | 10 | 2 | 2 | 12 | 12 |
| Way Halim | 9 | 9 | 5 | 5 | 14 | 14 |
| Bandar Lampung | 167 | 167 | 73 | 74 | 240 | 241 |

Lanjutan Tabel/Continued Table 4.1.3

| Kecamatan Subdistrict | Guru /Teachers | | | | | |
|--------------------------|----------------|--------------|----------------|--------------|--------------|--------------|
| | Negeri/Public | | Swasta/Private | | Jumlah/Total | |
| | 2021/2022 | 2022/2023 | 2021/2022 | 2022/2023 | 2021/2022 | 2022/2023 |
| (1) | (8) | (9) | (10) | (11) | (12) | (13) |
| Teluk Betung Barat | 77 | 82 | – | – | 77 | 82 |
| Teluk Betung Timur | 177 | 174 | 16 | 13 | 193 | 187 |
| Teluk Betung Selatan | 185 | 195 | 145 | 126 | 330 | 321 |
| Bumi Waras | 169 | 165 | 34 | 25 | 203 | 190 |
| Panjang | 209 | 213 | 40 | 38 | 249 | 251 |
| Tanjung Karang Timur | 169 | 177 | – | – | 169 | 177 |
| Kedamaian | 125 | 144 | 85 | 87 | 210 | 231 |
| Teluk Betung Utara | 150 | 154 | 66 | 72 | 216 | 226 |
| Tanjung Karang Pusat | 157 | 170 | 170 | 163 | 327 | 333 |
| Enggal | 157 | 150 | 33 | 32 | 190 | 182 |
| Tanjung Karang Barat | 264 | 282 | 44 | 44 | 308 | 326 |
| Kemiling | 291 | 320 | 120 | 94 | 411 | 414 |
| Langkapura | 121 | 131 | 118 | 116 | 239 | 247 |
| Kedaton | 123 | 120 | 46 | 45 | 169 | 165 |
| Rajabasa | 123 | 129 | 231 | 235 | 354 | 364 |
| Tanjung Senang | 178 | 195 | 92 | 82 | 270 | 277 |
| Labuhan Ratu | 136 | 142 | 36 | 33 | 172 | 175 |
| Sukarame | 161 | 187 | 120 | 120 | 281 | 307 |
| Sukabumi | 214 | 215 | 46 | 48 | 260 | 263 |
| Way Halim | 162 | 179 | 178 | 172 | 340 | 351 |
| Bandar Lampung | 3 348 | 3 524 | 1 620 | 1 545 | 4 968 | 5 069 |

Lanjutan Tabel/Continued Table 4.1.3

| Kecamatan Subdistrict | Murid/Pupils | | | | | |
|--------------------------|---------------|---------------|----------------|---------------|---------------|---------------|
| | Negeri/Public | | Swasta/Private | | Jumlah/Total | |
| | 2021/2022 | 2022/2023 | 2021/2022 | 2022/2023 | 2021/2022 | 2022/2023 |
| (1) | (14) | (15) | (16) | (17) | (18) | (19) |
| Teluk Betung Barat | 1 589 | 1 625 | – | – | 1 589 | 1 625 |
| Teluk Betung Timur | 3 973 | 3 901 | 162 | 137 | 4 135 | 4 038 |
| Teluk Betung Selatan | 4 017 | 3 883 | 1 784 | 1 737 | 5 801 | 5 620 |
| Bumi Waras | 3 104 | 2 988 | 316 | 335 | 3 420 | 3 323 |
| Panjang | 4 656 | 4 487 | 690 | 669 | 5 346 | 5 156 |
| Tanjung Karang Timur | 3 194 | 2 969 | – | – | 3 194 | 2 969 |
| Kedamaian | 2 477 | 2 381 | 882 | 905 | 3 359 | 3 286 |
| Teluk Betung Utara | 3 086 | 3 069 | 869 | 906 | 3 955 | 3 975 |
| Tanjung Karang Pusat | 3 066 | 2 959 | 2 875 | 2 780 | 5 941 | 5 739 |
| Enggal | 3 397 | 3 238 | 498 | 470 | 3 895 | 3 708 |
| Tanjung Karang Barat | 5 101 | 5 014 | 622 | 625 | 5 723 | 5 639 |
| Kemiling | 6 067 | 6 087 | 1 450 | 1 509 | 7 517 | 7 596 |
| Langkapura | 2 485 | 2 376 | 1 867 | 1 907 | 4 352 | 4 283 |
| Kedaton | 2 043 | 1 946 | 564 | 625 | 2 607 | 2 571 |
| Rajabasa | 2 308 | 2 214 | 3 347 | 3 336 | 5 655 | 5 550 |
| Tanjung Senang | 3 566 | 3 591 | 1 294 | 1 338 | 4 860 | 4 929 |
| Labuhan Ratu | 2 438 | 2 318 | 672 | 711 | 3 110 | 3 029 |
| Sukarame | 3 501 | 3 407 | 1 501 | 1 626 | 5 002 | 5 033 |
| Sukabumi | 4 619 | 4 616 | 846 | 903 | 5 465 | 5 519 |
| Way Halim | 3 238 | 3 050 | 2 573 | 2 287 | 5 811 | 5 337 |
| Bandar Lampung | 67 925 | 66 119 | 22 812 | 22 806 | 90 737 | 88 925 |

Sumber/Source: 2021/2022 - Kementerian Pendidikan dan Kebudayaan, data semester ganjil 2021/ Ministry of Educations and Culture, 2021 odd semester data
 2022/2023 - Kementerian Pendidikan, Kebudayaan, Riset, dan Teknologi, Sistem Data Pokok Pendidikan, data semester ganjil 2022/ Ministry of Education, Culture, Research, and Technology, Basic Education Data System, odd semester 2022

Tabel
Table 4.1.4

Jumlah Sekolah, Guru, dan Murid Madrasah Ibtidaiyah (MI) di Bawah Kementerian Agama Menurut Kecamatan Menurut Kecamatan di Kota Bandar Lampung, 2021/2022 dan 2022/2023

Number of Schools, Teachers, and Pupils in Madrasah Ibtidaiyah (MI) Under The Ministry of Religious Affairs by Subdistrict in Bandar Lampung Municipality, 2021/2022 and 2022/2023

| Kecamatan Subdistrict | Sekolah/Schools | | | | | |
|--------------------------|-----------------|-----------|----------------|-----------|--------------|-----------|
| | Negeri/Public | | Swasta/Private | | Jumlah/Total | |
| | 2021/2022 | 2022/2023 | 2021/2022 | 2022/2023 | 2021/2022 | 2022/2023 |
| (1) | (2) | (3) | (4) | (5) | (6) | (7) |
| Teluk Betung Barat | – | – | 8 | 8 | 8 | 8 |
| Teluk Betung Timur | – | – | 3 | 3 | 3 | 3 |
| Teluk Betung Selatan | – | – | 4 | 4 | 4 | 4 |
| Bumi Waras | 1 | 1 | 4 | 4 | 5 | 5 |
| Panjang | 1 | 1 | 5 | 5 | 6 | 6 |
| Tanjung Karang Timur | 2 | 2 | 2 | 2 | 4 | 4 |
| Kedamaian | 1 | 1 | 4 | 4 | 5 | 5 |
| Teluk Betung Utara | 1 | 1 | 1 | 1 | 2 | 2 |
| Tanjung Karang Pusat | – | – | 4 | 4 | 4 | 4 |
| Enggal | – | – | – | – | – | – |
| Tanjung Karang Barat | 1 | 1 | 1 | 1 | 2 | 2 |
| Kemiling | – | – | 2 | 2 | 2 | 2 |
| Langkapura | – | – | 1 | 1 | 1 | 1 |
| Kedaton | 1 | 1 | 1 | 1 | 2 | 2 |
| Rajabasa | – | – | 1 | 1 | 1 | 1 |
| Tanjung Senang | 1 | 1 | – | – | 1 | 1 |
| Labuhan Ratu | – | – | 3 | 3 | 3 | 3 |
| Sukarame | 1 | 1 | 1 | 1 | 2 | 2 |
| Sukabumi | – | – | 4 | 4 | 4 | 4 |
| Way Halim | 2 | 2 | 1 | 1 | 3 | 3 |
| Bandar Lampung | 12 | 12 | 50 | 50 | 62 | 62 |

Lanjutan Tabel/Continued Table 4.1.4

| Kecamatan Subdistrict | Guru /Teachers | | | | | |
|--------------------------|----------------|------------|----------------|------------|--------------|--------------|
| | Negeri/Public | | Swasta/Private | | Jumlah/Total | |
| | 2021/2022 | 2022/2023 | 2021/2022 | 2022/2023 | 2021/2022 | 2022/2023 |
| (1) | (8) | (9) | (10) | (11) | (12) | (13) |
| Teluk Betung Barat | – | – | 66 | 70 | 66 | 70 |
| Teluk Betung Timur | – | – | 35 | 34 | 35 | 34 |
| Teluk Betung Selatan | – | – | 34 | 35 | 34 | 35 |
| Bumi Waras | 23 | 26 | 58 | 55 | 81 | 81 |
| Panjang | 32 | 32 | 66 | 67 | 98 | 99 |
| Tanjung Karang Timur | 40 | 47 | 17 | 16 | 57 | 63 |
| Kedamaian | 33 | 39 | 32 | 36 | 65 | 75 |
| Teluk Betung Utara | 32 | 34 | 17 | 22 | 49 | 56 |
| Tanjung Karang Pusat | – | – | 45 | 50 | 45 | 50 |
| Enggal | – | – | – | – | – | – |
| Tanjung Karang Barat | 34 | 36 | 8 | 8 | 42 | 44 |
| Kemiling | – | – | 36 | 38 | 36 | 38 |
| Langkapura | – | – | 13 | 14 | 13 | 14 |
| Kedaton | 28 | 34 | 12 | 18 | 40 | 52 |
| Rajabasa | – | – | 49 | 49 | 49 | 49 |
| Tanjung Senang | 37 | 36 | – | – | 37 | 36 |
| Labuhan Ratu | – | – | 30 | 32 | 30 | 32 |
| Sukarame | 45 | 45 | 15 | 27 | 60 | 72 |
| Sukabumi | – | – | 56 | 55 | 56 | 55 |
| Way Halim | 59 | 66 | 7 | 15 | 66 | 81 |
| Bandar Lampung | 363 | 395 | 596 | 641 | 959 | 1 036 |

Lanjutan Tabel/*Continued Table 4.1.4*

| Kecamatan Subdistrict | Murid/Pupils | | | | | |
|--------------------------|---------------|--------------|----------------|---------------|---------------|---------------|
| | Negeri/Public | | Swasta/Private | | Jumlah/Total | |
| | 2021/2022 | 2022/2023 | 2021/2022 | 2022/2023 | 2021/2022 | 2022/2023 |
| (1) | (14) | (15) | (16) | (17) | (18) | (19) |
| Teluk Betung Barat | – | – | 945 | 923 | 945 | 923 |
| Teluk Betung Timur | – | – | 524 | 529 | 524 | 529 |
| Teluk Betung Selatan | – | – | 415 | 447 | 415 | 447 |
| Bumi Waras | 428 | 429 | 673 | 752 | 1 101 | 1 181 |
| Panjang | 950 | 897 | 1 169 | 1 177 | 2 119 | 2 074 |
| Tanjung Karang Timur | 722 | 757 | 234 | 225 | 956 | 982 |
| Kedamaian | 835 | 820 | 480 | 467 | 1 315 | 1 287 |
| Teluk Betung Utara | 607 | 587 | 227 | 260 | 834 | 847 |
| Tanjung Karang Pusat | – | – | 557 | 566 | 557 | 566 |
| Enggal | – | – | – | – | – | – |
| Tanjung Karang Barat | 556 | 541 | 80 | 65 | 636 | 606 |
| Kemiling | – | – | 578 | 602 | 578 | 602 |
| Langkapura | – | – | 205 | 218 | 205 | 218 |
| Kedaton | 626 | 622 | 336 | 360 | 962 | 982 |
| Rajabasa | – | – | 1 206 | 1 231 | 1 206 | 1 231 |
| Tanjung Senang | 524 | 620 | – | – | 524 | 620 |
| Labuhan Ratu | – | – | 440 | 483 | 440 | 483 |
| Sukarame | 863 | 850 | 514 | 503 | 1 377 | 1 353 |
| Sukabumi | – | – | 1 087 | 1 143 | 1 087 | 1 143 |
| Way Halim | 1 246 | 1 185 | 106 | 91 | 1 352 | 1 276 |
| Bandar Lampung | 7 357 | 7 308 | 9 776 | 10 042 | 17 133 | 17 350 |

Catatan/ Note : Kementerian Agama, EMIS, data semester ganjil/ Ministry of Religious Affairs, EMIS, odd semester

Sumber/ Source: Kementerian Agama, EMIS, Data Semester Ganjil/ Ministry of Religious Affairs, EMIS, Odd Semester Data

Tabel
Table 4.1.5

Jumlah Sekolah, Guru, dan Murid Sekolah Menengah Pertama (SMP) di Bawah Kementerian Pendidikan, Kebudayaan, Riset, dan Teknologi Menurut Kecamatan di Kota Bandar Lampung, 2021/2022 dan 2022/2023
Number of Schools, Teachers, and Pupils in Junior High Schools Under The Ministry of Education, Culture, Research, and Technology by Subdistrict in Bandar Lampung Municipality, 2021/2022 dan 2022/2023

| Kecamatan Subdistrict | Sekolah/Schools | | | | | |
|--------------------------|-----------------|-----------|----------------|-----------|--------------|------------|
| | Negeri/Public | | Swasta/Private | | Jumlah/Total | |
| | 2021/2022 | 2022/2023 | 2021/2022 | 2022/2023 | 2021/2022 | 2022/2023 |
| (1) | (2) | (3) | (4) | (5) | (6) | (7) |
| Teluk Betung Barat | 2 | 2 | 3 | 4 | 5 | 6 |
| Teluk Betung Timur | 2 | 2 | 2 | 2 | 4 | 4 |
| Teluk Betung Selatan | 2 | 2 | 4 | 4 | 6 | 6 |
| Bumi Waras | 1 | 1 | 2 | 2 | 3 | 3 |
| Panjang | 4 | 4 | 5 | 5 | 9 | 9 |
| Tanjung Karang Timur | — | — | 3 | 3 | 3 | 3 |
| Kedamaian | 1 | 1 | 8 | 8 | 9 | 9 |
| Teluk Betung Utara | 4 | 4 | 4 | 4 | 8 | 8 |
| Tanjung Karang Pusat | 2 | 2 | 10 | 9 | 12 | 11 |
| Enggal | 5 | 5 | 5 | 5 | 10 | 10 |
| Tanjung Karang Barat | 2 | 2 | 2 | 2 | 4 | 4 |
| Kemiling | 4 | 4 | 9 | 9 | 13 | 13 |
| Langkapura | 1 | 1 | 2 | 3 | 3 | 4 |
| Kedaton | 1 | 1 | 7 | 7 | 8 | 8 |
| Rajabasa | 3 | 3 | 8 | 9 | 11 | 12 |
| Tanjung Senang | 2 | 2 | 5 | 5 | 7 | 7 |
| Labuhan Ratu | 2 | 2 | 4 | 3 | 6 | 5 |
| Sukarame | 4 | 4 | 3 | 3 | 7 | 7 |
| Sukabumi | 2 | 2 | 4 | 4 | 6 | 6 |
| Way Halim | 1 | 1 | 2 | 2 | 3 | 3 |
| Bandar Lampung | 45 | 45 | 92 | 93 | 137 | 138 |

Lanjutan Tabel/*Continued Table* 4.1.5

| Kecamatan Subdistrict | Guru /Teachers | | | | | |
|--------------------------|----------------|--------------|----------------|--------------|--------------|--------------|
| | Negeri/Public | | Swasta/Private | | Jumlah/Total | |
| | 2021/2022 | 2022/2023 | 2021/2022 | 2022/2023 | 2021/2022 | 2022/2023 |
| (1) | (8) | (9) | (10) | (11) | (12) | (13) |
| Teluk Betung Barat | 73 | 68 | 15 | 38 | 88 | 106 |
| Teluk Betung Timur | 50 | 52 | 20 | 18 | 70 | 70 |
| Teluk Betung Selatan | 106 | 110 | 57 | 55 | 163 | 165 |
| Bumi Waras | 25 | 24 | 11 | 14 | 36 | 38 |
| Panjang | 145 | 153 | 44 | 37 | 189 | 190 |
| Tanjung Karang Timur | – | – | 32 | 30 | 32 | 30 |
| Kedamaian | 61 | 65 | 77 | 71 | 138 | 136 |
| Teluk Betung Utara | 185 | 175 | 56 | 50 | 241 | 225 |
| Tanjung Karang Pusat | 98 | 97 | 137 | 107 | 235 | 204 |
| Enggal | 263 | 254 | 51 | 49 | 314 | 303 |
| Tanjung Karang Barat | 112 | 120 | 29 | 20 | 141 | 140 |
| Kemiling | 219 | 215 | 96 | 93 | 315 | 308 |
| Langkapura | 43 | 52 | 56 | 57 | 99 | 109 |
| Kedaton | 18 | 26 | 89 | 73 | 107 | 99 |
| Rajabasa | 119 | 131 | 198 | 194 | 317 | 325 |
| Tanjung Senang | 134 | 124 | 59 | 52 | 193 | 176 |
| Labuhan Ratu | 102 | 104 | 78 | 50 | 180 | 154 |
| Sukarame | 192 | 193 | 52 | 45 | 244 | 238 |
| Sukabumi | 77 | 85 | 50 | 48 | 127 | 133 |
| Way Halim | 22 | 23 | 34 | 33 | 56 | 56 |
| Bandar Lampung | 2 044 | 2 071 | 1 241 | 1 134 | 3 285 | 3 205 |

Lanjutan Tabel/Continued Table 4.1.5

| Kecamatan Subdistrict | Murid/Pupils | | | | | |
|--------------------------|---------------|---------------|----------------|---------------|---------------|---------------|
| | Negeri/Public | | Swasta/Private | | Jumlah/Total | |
| | 2021/2022 | 2022/2023 | 2021/2022 | 2022/2023 | 2021/2022 | 2022/2023 |
| (1) | (14) | (15) | (16) | (17) | (18) | (19) |
| Teluk Betung Barat | 1 097 | 1 100 | 272 | 425 | 1 369 | 1 525 |
| Teluk Betung Timur | 934 | 1 025 | 158 | 160 | 1 092 | 1 185 |
| Teluk Betung Selatan | 1 812 | 1 785 | 492 | 451 | 2 304 | 2 236 |
| Bumi Waras | 355 | 392 | 83 | 71 | 438 | 463 |
| Panjang | 2 763 | 2 755 | 395 | 341 | 3 158 | 3 096 |
| Tanjung Karang Timur | – | – | 299 | 271 | 299 | 271 |
| Kedamaian | 1 002 | 987 | 526 | 547 | 1 528 | 1 534 |
| Teluk Betung Utara | 3 043 | 2 752 | 502 | 441 | 3 545 | 3 193 |
| Tanjung Karang Pusat | 1 583 | 1 524 | 1 661 | 1 424 | 3 244 | 2 948 |
| Enggal | 4 051 | 3 976 | 569 | 598 | 4 620 | 4 574 |
| Tanjung Karang Barat | 1 916 | 1 899 | 148 | 74 | 2 064 | 1 973 |
| Kemiling | 3 027 | 3 090 | 976 | 1 036 | 4 003 | 4 126 |
| Langkapura | 926 | 910 | 530 | 478 | 1 456 | 1 388 |
| Kedaton | 331 | 559 | 840 | 629 | 1 171 | 1 188 |
| Rajabasa | 2 111 | 2 212 | 2 417 | 2 439 | 4 528 | 4 651 |
| Tanjung Senang | 1 854 | 1 834 | 578 | 582 | 2 432 | 2 416 |
| Labuhan Ratu | 1 550 | 1 478 | 755 | 467 | 2 305 | 1 945 |
| Sukarame | 3 078 | 3 082 | 596 | 441 | 3 674 | 3 523 |
| Sukabumi | 1 444 | 1 519 | 596 | 578 | 2 040 | 2 097 |
| Way Halim | 486 | 658 | 530 | 511 | 1 016 | 1 169 |
| Bandar Lampung | 33 363 | 33 537 | 12 923 | 11 964 | 46 286 | 45 501 |

Sumber/Source: 2021/2022 - Kementerian Pendidikan dan Kebudayaan, Sistem Data Pokok Pendidikan, data semester ganjil/ Ministry of Educations and Culture, Basic Education Data System, odd semester 2021
 2022/2023 - Kementerian Pendidikan, Kebudayaan, Riset, dan Teknologi, Sistem Data Pokok Pendidikan, data semester ganjil 2022/ Ministry of Education, Culture, Research, and Technology, Basic Education Data System, odd semester 2022

Tabel
Table 4.1.6

Jumlah Sekolah, Guru, dan Murid Madrasah Tsanawiyah (MTs) di Bawah Kementerian Agama Menurut Kecamatan di Kota Bandar Lampung, 2021/2022 dan 2022/2023
Number of Schools, Teachers, and Pupils in Madrasah Tsanawiyah (MTs) Under The Ministry of Religious Affairs by Subdistrict in Bandar Lampung Municipality, 2021/2022 and 2022/2023

| Kecamatan Subdistrict | Sekolah/Schools | | | | | |
|--------------------------|-----------------|-----------|----------------|-----------|--------------|-----------|
| | Negeri/Public | | Swasta/Private | | Jumlah/Total | |
| | 2021/2022 | 2022/2023 | 2021/2022 | 2022/2023 | 2021/2022 | 2022/2023 |
| (1) | (2) | (3) | (4) | (5) | (6) | (7) |
| Teluk Betung Barat | – | – | 4 | 4 | 4 | 4 |
| Teluk Betung Timur | – | – | 1 | 1 | 1 | 1 |
| Teluk Betung Selatan | – | – | 1 | 1 | 1 | 1 |
| Bumi Waras | – | – | 1 | 1 | 1 | 1 |
| Panjang | – | – | 3 | 3 | 3 | 3 |
| Tanjung Karang Timur | – | – | 1 | 1 | 1 | 1 |
| Kedamaian | – | – | 1 | 1 | 1 | 1 |
| Teluk Betung Utara | – | – | 1 | 1 | 1 | 1 |
| Tanjung Karang Pusat | – | – | 3 | 3 | 3 | 3 |
| Enggal | 1 | 1 | – | – | 1 | 1 |
| Tanjung Karang Barat | – | – | – | – | – | – |
| Kemiling | – | – | 1 | 1 | 1 | 1 |
| Langkapura | – | – | – | – | – | – |
| Kedaton | – | – | 1 | 1 | 1 | 1 |
| Rajabasa | – | – | 2 | 2 | 2 | 2 |
| Tanjung Senang | – | – | 1 | 1 | 1 | 1 |
| Labuhan Ratu | – | – | 1 | 1 | 1 | 1 |
| Sukarame | 1 | 1 | 1 | 1 | 2 | 2 |
| Sukabumi | – | – | 4 | 4 | 4 | 4 |
| Way Halim | – | – | – | – | – | – |
| Bandar Lampung | 2 | 2 | 27 | 27 | 29 | 29 |

Lanjutan Tabel/*Continued Table* 4.1.6

| Kecamatan Subdistrict | Guru /Teachers | | | | | |
|--------------------------|----------------|------------|----------------|------------|--------------|------------|
| | Negeri/Public | | Swasta/Private | | Jumlah/Total | |
| | 2021/2022 | 2022/2023 | 2021/2022 | 2022/2023 | 2021/2022 | 2022/2023 |
| (1) | (8) | (9) | (10) | (11) | (12) | (13) |
| Teluk Betung Barat | – | – | 34 | 30 | 34 | 30 |
| Teluk Betung Timur | – | – | 11 | 11 | 11 | 11 |
| Teluk Betung Selatan | – | – | 7 | 5 | 7 | 5 |
| Bumi Waras | – | – | 14 | 13 | 14 | 13 |
| Panjang | – | – | 44 | 50 | 44 | 50 |
| Tanjung Karang Timur | – | – | 11 | 15 | 11 | 15 |
| Kedamaian | – | – | 4 | 7 | 4 | 7 |
| Teluk Betung Utara | – | – | 13 | 13 | 13 | 13 |
| Tanjung Karang Pusat | – | – | 33 | 41 | 33 | 41 |
| Enggal | 92 | 91 | – | – | 92 | 91 |
| Tanjung Karang Barat | – | – | – | – | – | – |
| Kemiling | – | – | 15 | 16 | 15 | 16 |
| Langkapura | – | – | – | – | – | – |
| Kedaton | – | – | 25 | 30 | 25 | 30 |
| Rajabasa | – | – | 21 | 21 | 21 | 21 |
| Tanjung Senang | – | – | 16 | 16 | 16 | 16 |
| Labuhan Ratu | – | – | 9 | 8 | 9 | 8 |
| Sukarame | 93 | 102 | 29 | 27 | 122 | 129 |
| Sukabumi | – | – | 61 | 67 | 61 | 67 |
| Way Halim | – | – | – | – | – | – |
| Bandar Lampung | 185 | 193 | 347 | 370 | 532 | 563 |

Lanjutan Tabel/*Continued Table* 4.1.6

| Kecamatan Subdistrict | Murid/Pupils | | | | | |
|--------------------------|---------------|--------------|----------------|--------------|--------------|--------------|
| | Negeri/Public | | Swasta/Private | | Jumlah/Total | |
| | 2021/2022 | 2022/2023 | 2021/2022 | 2022/2023 | 2021/2022 | 2022/2023 |
| (1) | (14) | (15) | (16) | (17) | (18) | (19) |
| Teluk Betung Barat | – | – | 441 | 413 | 441 | 413 |
| Teluk Betung Timur | – | – | 69 | 78 | 69 | 78 |
| Teluk Betung Selatan | – | – | 43 | 32 | 43 | 32 |
| Bumi Waras | – | – | 70 | 68 | 70 | 68 |
| Panjang | – | – | 475 | 463 | 475 | 463 |
| Tanjung Karang Timur | – | – | 68 | 74 | 68 | 74 |
| Kedamaian | – | – | 20 | – | 20 | – |
| Teluk Betung Utara | – | – | 159 | 137 | 159 | 137 |
| Tanjung Karang Pusat | – | – | 356 | 401 | 356 | 401 |
| Enggal | 967 | 970 | – | – | 967 | 970 |
| Tanjung Karang Barat | – | – | – | – | – | – |
| Kemiling | – | – | 166 | 191 | 166 | 191 |
| Langkapura | – | – | – | – | – | – |
| Kedaton | – | – | 576 | 449 | 576 | 449 |
| Rajabasa | – | – | 287 | 319 | 287 | 319 |
| Tanjung Senang | – | – | 148 | 142 | 148 | 142 |
| Labuhan Ratu | – | – | 44 | 45 | 44 | 45 |
| Sukarame | 1 034 | 1 133 | 379 | 317 | 1 413 | 1 450 |
| Sukabumi | – | – | 830 | 813 | 830 | 813 |
| Way Halim | – | – | – | – | – | – |
| Bandar Lampung | 2 001 | 2 103 | 4 131 | 3 942 | 6 132 | 6 045 |

Catatan/ *Note* : Kementerian Agama, EMIS, data semester ganjil/ *Ministry of Religious Affairs, EMIS, odd semester*
 Sumber/ *Source*: Kementerian Agama, EMIS, Data Semester Ganjil/ *Ministry of Religious Affairs, EMIS, Odd Semester Data*

Tabel
Table 4.1.7

Jumlah Sekolah, Guru, dan Murid Sekolah Menengah Atas (SMA) di Bawah Kementerian Pendidikan, Kebudayaan, Riset, dan Teknologi Menurut Kecamatan di Kota Bandar Lampung, 2021/2022 dan 2022/2023
Number of Schools, Teachers, and Pupils in Senior High Schools Under The Ministry of Education, Culture, Research, and Technology by Subdistrict in Bandar Lampung Municipality, 2021/2022 dan 2022/2023

| Kecamatan Subdistrict | Sekolah/Schools | | | | | |
|--------------------------|-----------------|-----------|----------------|-----------|--------------|-----------|
| | Negeri/Public | | Swasta/Private | | Jumlah/Total | |
| | 2021/2022 | 2022/2023 | 2021/2022 | 2022/2023 | 2021/2022 | 2022/2023 |
| (1) | (2) | (3) | (4) | (5) | (6) | (7) |
| Teluk Betung Barat | – | – | 2 | 2 | 2 | 2 |
| Teluk Betung Timur | 1 | 1 | 1 | 1 | 2 | 2 |
| Teluk Betung Selatan | 2 | 2 | 1 | 1 | 3 | 3 |
| Bumi Waras | – | – | 1 | 1 | 1 | 1 |
| Panjang | 1 | 1 | 1 | 1 | 2 | 2 |
| Tanjung Karang Timur | – | – | 3 | 3 | 3 | 3 |
| Kedamaian | 1 | 1 | 1 | 1 | 2 | 2 |
| Teluk Betung Utara | 1 | 1 | 3 | 3 | 4 | 4 |
| Tanjung Karang Pusat | 2 | 2 | 5 | 5 | 7 | 7 |
| Enggal | 1 | 1 | 5 | 5 | 6 | 6 |
| Tanjung Karang Barat | 2 | 2 | 2 | 2 | 4 | 4 |
| Kemiling | 2 | 2 | 7 | 7 | 9 | 9 |
| Langkapura | – | – | 2 | 2 | 2 | 2 |
| Kedaton | – | – | 3 | 3 | 3 | 3 |
| Rajabasa | 1 | 1 | 6 | 6 | 7 | 7 |
| Tanjung Senang | 1 | 1 | 3 | 3 | 4 | 4 |
| Labuhan Ratu | – | – | 3 | 3 | 3 | 3 |
| Sukarame | 2 | 2 | 1 | 1 | 3 | 3 |
| Sukabumi | – | – | – | – | – | – |
| Way Halim | – | – | – | – | – | – |
| Bandar Lampung | 17 | 17 | 50 | 50 | 67 | 67 |

Lanjutan Tabel/Continued Table 4.1.7

| Kecamatan Subdistrict | Guru /Teachers | | | | | |
|--------------------------|----------------|------------|----------------|------------|--------------|--------------|
| | Negeri/Public | | Swasta/Private | | Jumlah/Total | |
| | 2021/2022 | 2022/2023 | 2021/2022 | 2022/2023 | 2021/2022 | 2022/2023 |
| (1) | (8) | (9) | (10) | (11) | (12) | (13) |
| Teluk Betung Barat | – | – | 16 | 19 | 16 | 19 |
| Teluk Betung Timur | 37 | 41 | 5 | 6 | 42 | 47 |
| Teluk Betung Selatan | 90 | 95 | 10 | 9 | 100 | 104 |
| Bumi Waras | – | – | 2 | 3 | 2 | 3 |
| Panjang | 22 | 23 | 9 | 10 | 31 | 33 |
| Tanjung Karang Timur | – | – | 47 | 51 | 47 | 51 |
| Kedamaian | 60 | 59 | 15 | 15 | 75 | 74 |
| Teluk Betung Utara | 53 | 48 | 45 | 47 | 98 | 95 |
| Tanjung Karang Pusat | 128 | 126 | 100 | 105 | 228 | 231 |
| Enggal | 47 | 45 | 136 | 135 | 183 | 180 |
| Tanjung Karang Barat | 119 | 115 | 16 | 14 | 135 | 129 |
| Kemiling | 128 | 130 | 82 | 75 | 210 | 205 |
| Langkapura | – | – | 30 | 33 | 30 | 33 |
| Kedaton | – | – | 22 | 18 | 22 | 18 |
| Rajabasa | 54 | 53 | 153 | 166 | 207 | 219 |
| Tanjung Senang | 56 | 59 | 64 | 66 | 120 | 125 |
| Labuhan Ratu | – | – | 121 | 122 | 121 | 122 |
| Sukarame | 116 | 118 | 14 | 15 | 130 | 133 |
| Sukabumi | – | – | – | – | – | – |
| Way Halim | – | – | – | – | – | – |
| Bandar Lampung | 910 | 912 | 887 | 909 | 1 797 | 1 821 |

Lanjutan Tabel/Continued Table 4.1.7

| Kecamatan Subdistrict | Murid/Pupils | | | | | |
|--------------------------|---------------|---------------|----------------|---------------|---------------|---------------|
| | Negeri/Public | | Swasta/Private | | Jumlah/Total | |
| | 2021/2022 | 2022/2023 | 2021/2022 | 2022/2023 | 2021/2022 | 2022/2023 |
| (1) | (14) | (15) | (16) | (17) | (18) | (19) |
| Teluk Betung Barat | – | – | 137 | 126 | 137 | 126 |
| Teluk Betung Timur | 570 | 556 | 41 | 44 | 611 | 600 |
| Teluk Betung Selatan | 1 607 | 1 637 | 91 | 107 | 1 698 | 1 744 |
| Bumi Waras | – | – | 89 | 50 | 89 | 50 |
| Panjang | 390 | 370 | 118 | 136 | 508 | 506 |
| Tanjung Karang Timur | – | – | 393 | 499 | 393 | 499 |
| Kedamaian | 1 058 | 1 023 | 87 | 88 | 1 145 | 1 111 |
| Teluk Betung Utara | 901 | 878 | 547 | 545 | 1 448 | 1 423 |
| Tanjung Karang Pusat | 2 143 | 2 083 | 1 501 | 1 782 | 3 644 | 3 865 |
| Enggal | 827 | 863 | 2 145 | 2 155 | 2 972 | 3 018 |
| Tanjung Karang Barat | 1 944 | 1 957 | 132 | 130 | 2 076 | 2 087 |
| Kemiling | 2 152 | 2 140 | 452 | 460 | 2 604 | 2 600 |
| Langkapura | – | – | 256 | 331 | 256 | 331 |
| Kedaton | – | – | 146 | 135 | 146 | 135 |
| Rajabasa | 989 | 1 002 | 2 018 | 2 173 | 3 007 | 3 175 |
| Tanjung Senang | 936 | 884 | 834 | 838 | 1 770 | 1 722 |
| Labuhan Ratu | – | – | 2 052 | 2 000 | 2 052 | 2 000 |
| Sukarame | 2 075 | 2 098 | 119 | 183 | 2 194 | 2 281 |
| Sukabumi | – | – | – | – | – | – |
| Way Halim | – | – | – | – | – | – |
| Bandar Lampung | 15 592 | 15 491 | 11 158 | 11 782 | 26 750 | 27 273 |

Sumber/Source: 2021/2022 - Kementerian Pendidikan dan Kebudayaan, Sistem Data Pokok Pendidikan, data semester ganjil/ Ministry of Educations and Culture, Basic Education Data System, odd semester 2021
 2022/2023 - Kementerian Pendidikan, Kebudayaan, Riset, dan Teknologi, Sistem Data Pokok Pendidikan, data semester ganjil 2022/ Ministry of Education, Culture, Research, and Technology, Basic Education Data System, odd semester 2022

Tabel
Table 4.1.8

Jumlah Sekolah, Guru, dan Murid Sekolah Menengah Kejuruan (SMK) di Bawah Kementerian Pendidikan, Kebudayaan, Riset, dan Teknologi Menurut Kecamatan di Kota Bandar Lampung, 2021/2022 dan 2022/2023
Number of Schools, Teachers, and Pupils in Vocational High Schools Under The Ministry of Education, Culture, Research, and Technology by Subdistrict in Bandar Lampung Municipality, 2021/2022 dan 2022/2023

| Kecamatan Subdistrict | Sekolah/Schools | | | | | |
|--------------------------|-----------------|-----------|----------------|-----------|--------------|-----------|
| | Negeri/Public | | Swasta/Private | | Jumlah/Total | |
| | 2021/2022 | 2022/2023 | 2021/2022 | 2022/2023 | 2021/2022 | 2022/2023 |
| (1) | (2) | (3) | (4) | (5) | (6) | (7) |
| Teluk Betung Barat | – | – | – | – | – | – |
| Teluk Betung Timur | 1 | 1 | 1 | 1 | 2 | 2 |
| Teluk Betung Selatan | – | – | 1 | 1 | 1 | 1 |
| Bumi Waras | – | – | – | – | – | – |
| Panjang | – | – | 3 | 3 | 3 | 3 |
| Tanjung Karang Timur | – | – | 4 | 4 | 4 | 4 |
| Kedamaian | – | – | 1 | – | 1 | – |
| Teluk Betung Utara | 1 | 1 | 6 | 6 | 7 | 7 |
| Tanjung Karang Pusat | – | – | 3 | 3 | 3 | 3 |
| Enggal | 2 | 2 | 3 | 3 | 5 | 5 |
| Tanjung Karang Barat | 1 | 1 | 3 | 3 | 4 | 4 |
| Kemiling | 1 | 1 | 3 | 3 | 4 | 4 |
| Langkapura | – | – | – | – | – | – |
| Kedaton | – | – | 5 | 5 | 5 | 5 |
| Rajabasa | 1 | 1 | 2 | 2 | 3 | 3 |
| Tanjung Senang | – | – | 4 | 4 | 4 | 4 |
| Labuhan Ratu | – | – | 2 | 2 | 2 | 2 |
| Sukarame | 1 | 1 | 7 | 8 | 8 | 9 |
| Sukabumi | 1 | 1 | 4 | 4 | 5 | 5 |
| Way Halim | 1 | 1 | – | – | 1 | 1 |
| Bandar Lampung | 10 | 10 | 52 | 52 | 62 | 62 |

Lanjutan Tabel/*Continued Table 4.1.8*

| Kecamatan Subdistrict | Guru /Teachers | | | | | |
|--------------------------|----------------|------------|----------------|------------|--------------|--------------|
| | Negeri/Public | | Swasta/Private | | Jumlah/Total | |
| | 2021/2022 | 2022/2023 | 2021/2022 | 2022/2023 | 2021/2022 | 2022/2023 |
| (1) | (8) | (9) | (10) | (11) | (12) | (13) |
| Teluk Betung Barat | – | – | – | – | – | – |
| Teluk Betung Timur | 47 | 43 | 16 | 16 | 63 | 59 |
| Teluk Betung Selatan | – | – | 8 | 8 | 8 | 8 |
| Bumi Waras | – | – | – | – | – | – |
| Panjang | – | – | 40 | 44 | 40 | 44 |
| Tanjung Karang Timur | – | – | 36 | 39 | 36 | 39 |
| Kedamaian | – | – | 7 | – | 7 | – |
| Teluk Betung Utara | 68 | 67 | 96 | 91 | 164 | 158 |
| Tanjung Karang Pusat | – | – | 96 | 87 | 96 | 87 |
| Enggal | 185 | 191 | 51 | 47 | 236 | 238 |
| Tanjung Karang Barat | 41 | 36 | 52 | 42 | 93 | 78 |
| Kemiling | 84 | 86 | 39 | 41 | 123 | 127 |
| Langkapura | – | – | – | – | – | – |
| Kedaton | – | – | 64 | 58 | 64 | 58 |
| Rajabasa | 130 | 122 | 60 | 50 | 190 | 172 |
| Tanjung Senang | – | – | 75 | 72 | 75 | 72 |
| Labuhan Ratu | – | – | 24 | 21 | 24 | 21 |
| Sukarame | 84 | 86 | 151 | 136 | 235 | 222 |
| Sukabumi | 85 | 83 | 63 | 56 | 148 | 139 |
| Way Halim | 85 | 92 | – | – | 85 | 92 |
| Bandar Lampung | 809 | 806 | 878 | 808 | 1 687 | 1 614 |

Lanjutan Tabel/Continued Table 4.1.8

| Kecamatan Subdistrict | Murid/Pupils | | | | | |
|--------------------------|---------------|---------------|----------------|--------------|---------------|---------------|
| | Negeri/Public | | Swasta/Private | | Jumlah/Total | |
| | 2021/2022 | 2022/2023 | 2021/2022 | 2022/2023 | 2021/2022 | 2022/2023 |
| (1) | (14) | (15) | (16) | (17) | (18) | (19) |
| Teluk Betung Barat | – | – | – | – | – | – |
| Teluk Betung Timur | 757 | 687 | 380 | 365 | 1 137 | 1 052 |
| Teluk Betung Selatan | – | – | 42 | 37 | 42 | 37 |
| Bumi Waras | – | – | – | – | – | – |
| Panjang | – | – | 1 248 | 1 284 | 1 248 | 1 284 |
| Tanjung Karang Timur | – | – | 360 | 312 | 360 | 312 |
| Kedamaian | – | – | 85 | – | 85 | – |
| Teluk Betung Utara | 1 044 | 1 016 | 1 546 | 1 461 | 2 590 | 2 477 |
| Tanjung Karang Pusat | – | – | 1 133 | 1 119 | 1 133 | 1 119 |
| Enggal | 3 977 | 3 112 | 339 | 338 | 4 316 | 3 450 |
| Tanjung Karang Barat | 684 | 616 | 380 | 357 | 1 064 | 973 |
| Kemiling | 1 878 | 1 494 | 214 | 192 | 2 092 | 1 686 |
| Langkapura | – | – | – | – | – | – |
| Kedaton | – | – | 487 | 418 | 487 | 418 |
| Rajabasa | 2 672 | 2 059 | 911 | 693 | 3 583 | 2 752 |
| Tanjung Senang | – | – | 845 | 781 | 845 | 781 |
| Labuhan Ratu | – | – | 307 | 272 | 307 | 272 |
| Sukarame | 1 311 | 1 433 | 1 572 | 1 511 | 2 883 | 2 944 |
| Sukabumi | 1 516 | 1 128 | 521 | 573 | 2 037 | 1 701 |
| Way Halim | 1 567 | 1 613 | – | – | 1 567 | 1 613 |
| Bandar Lampung | 15 406 | 13 158 | 10 370 | 9 713 | 25 776 | 22 871 |

Sumber/Source: 2021/2022 - Kementerian Pendidikan dan Kebudayaan, Sistem Data Pokok Pendidikan, data semester ganjil/ Ministry of Educations and Culture, Basic Education Data System, odd semester 2021

2022/2023 - Kementerian Pendidikan, Kebudayaan, Riset, dan Teknologi, Sistem Data Pokok Pendidikan, data semester ganjil 2022/ Ministry of Education, Culture, Research, and Technology, Basic Education Data System, odd semester 2022

Tabel
Table 4.1.9

Jumlah Sekolah, Guru, dan Murid Madrasah Aliyah (MA) di Bawah Kementerian Agama Menurut Kecamatan di Kota Bandar Lampung, 2021/2022 dan 2022/2023
Number of Schools, Teachers, and Pupils in Madrasah Aliyah (MA) Under the Ministry of Religious Affairs by Subdistrict in Bandar Lampung Municipality, 2021/2022 and 2022/2023

| Kecamatan Subdistrict | Sekolah/Schools | | | | | |
|--------------------------|-----------------|-----------|----------------|-----------|--------------|-----------|
| | Negeri/Public | | Swasta/Private | | Jumlah/Total | |
| | 2021/2022 | 2022/2023 | 2021/2022 | 2022/2023 | 2021/2022 | 2022/2023 |
| (1) | (2) | (3) | (4) | (5) | (6) | (7) |
| Teluk Betung Barat | – | – | 2 | 2 | 2 | 2 |
| Teluk Betung Timur | – | – | 1 | 1 | 1 | 1 |
| Teluk Betung Selatan | – | – | 1 | 1 | 1 | 1 |
| Bumi Waras | 1 | 1 | – | – | 1 | 1 |
| Panjang | – | – | 1 | 1 | 1 | 1 |
| Tanjung Karang Timur | – | – | – | – | – | – |
| Kedamaian | – | – | – | – | – | – |
| Teluk Betung Utara | – | – | 1 | 1 | 1 | 1 |
| Tanjung Karang Pusat | – | – | 2 | 2 | 2 | 2 |
| Enggal | – | – | – | – | – | – |
| Tanjung Karang Barat | – | – | – | – | – | – |
| Kemiling | – | – | 1 | 1 | 1 | 1 |
| Langkapura | – | – | – | – | – | – |
| Kedaton | – | – | 1 | 1 | 1 | 1 |
| Rajabasa | – | – | – | – | – | – |
| Tanjung Senang | – | – | – | – | – | – |
| Labuhan Ratu | – | – | 1 | 1 | 1 | 1 |
| Sukarame | 1 | 1 | 1 | 1 | 2 | 2 |
| Sukabumi | – | – | 1 | 1 | 1 | 1 |
| Way Halim | – | – | – | – | – | – |
| Bandar Lampung | 2 | 2 | 13 | 13 | 15 | 15 |

Lanjutan Tabel/*Continued Table 4.1.9*

| Kecamatan Subdistrict | Guru /Teachers | | | | | |
|--------------------------|----------------|------------|----------------|------------|--------------|------------|
| | Negeri/Public | | Swasta/Private | | Jumlah/Total | |
| | 2021/2022 | 2022/2023 | 2021/2022 | 2022/2023 | 2021/2022 | 2022/2023 |
| (1) | (8) | (9) | (10) | (11) | (12) | (13) |
| Teluk Betung Barat | – | – | 21 | 21 | 21 | 21 |
| Teluk Betung Timur | – | – | 7 | 7 | 7 | 7 |
| Teluk Betung Selatan | – | – | 6 | 8 | 6 | 8 |
| Bumi Waras | 84 | 84 | – | – | 84 | 84 |
| Panjang | – | – | 8 | 8 | 8 | 8 |
| Tanjung Karang Timur | – | – | – | – | – | – |
| Kedamaian | – | – | – | – | – | – |
| Teluk Betung Utara | – | – | 8 | 8 | 8 | 8 |
| Tanjung Karang Pusat | – | – | 17 | 27 | 17 | 27 |
| Enggal | – | – | – | – | – | – |
| Tanjung Karang Barat | – | – | – | – | – | – |
| Kemiling | – | – | 13 | 13 | 13 | 13 |
| Langkapura | – | – | – | – | – | – |
| Kedaton | – | – | 16 | 16 | 16 | 16 |
| Rajabasa | – | – | – | – | – | – |
| Tanjung Senang | – | – | – | – | – | – |
| Labuhan Ratu | – | – | 3 | 3 | 3 | 3 |
| Sukarame | 120 | 128 | 11 | 11 | 131 | 139 |
| Sukabumi | – | – | 12 | 13 | 12 | 13 |
| Way Halim | – | – | – | – | – | – |
| Bandar Lampung | 204 | 212 | 122 | 135 | 326 | 347 |

Lanjutan Tabel/Continued Table 4.1.9

| Kecamatan Subdistrict | Murid/Pupils | | | | | |
|--------------------------|---------------|--------------|----------------|--------------|--------------|--------------|
| | Negeri/Public | | Swasta/Private | | Jumlah/Total | |
| | 2021/2022 | 2022/2023 | 2021/2022 | 2022/2023 | 2021/2022 | 2022/2023 |
| (1) | (14) | (15) | (16) | (17) | (18) | (19) |
| Teluk Betung Barat | – | – | 180 | 189 | 180 | 189 |
| Teluk Betung Timur | – | – | 65 | 58 | 65 | 58 |
| Teluk Betung Selatan | – | – | 81 | 82 | 81 | 82 |
| Bumi Waras | 899 | 960 | – | – | 899 | 960 |
| Panjang | – | – | 72 | 89 | 72 | 89 |
| Tanjung Karang Timur | – | – | – | – | – | – |
| Kedamaian | – | – | – | – | – | – |
| Teluk Betung Utara | – | – | 115 | 87 | 115 | 87 |
| Tanjung Karang Pusat | – | – | 212 | 221 | 212 | 221 |
| Enggal | – | – | – | – | – | – |
| Tanjung Karang Barat | – | – | – | – | – | – |
| Kemiling | – | – | 82 | 91 | 82 | 91 |
| Langkapura | – | – | – | – | – | – |
| Kedaton | – | – | 344 | 350 | 344 | 350 |
| Rajabasa | – | – | – | – | – | – |
| Tanjung Senang | – | – | – | – | – | – |
| Labuhan Ratu | – | – | 99 | 168 | 99 | 168 |
| Sukarame | 1 372 | 1 424 | 119 | 130 | 1 491 | 1 554 |
| Sukabumi | – | – | 110 | 116 | 110 | 116 |
| Way Halim | – | – | – | – | – | – |
| Bandar Lampung | 2 271 | 2 384 | 1 479 | 1 581 | 3 750 | 3 965 |

Catatan/ Note : Kementerian Agama, EMIS, data semester ganjil/ Ministry of Religious Affairs, EMIS, odd semester

Sumber/ Source: Kementerian Agama, EMIS, Data Semester Ganjil/ Ministry of Religious Affairs, EMIS, Odd Semester Data

Tabel
Table 4.1.10

**Jumlah Kelurahan yang Memiliki Fasilitas Sekolah
Menurut Kecamatan dan Tingkat Pendidikan di Kota
Bandar Lampung, 2019-2021**
*Number of Villages Having Educational Facilities by
Subdistrict and Educational Level in Bandar Lampung
Municipality, 2019-2021*

| Kecamatan Subdistrict | SD Primary School | | | SMP Junior High School | | |
|--------------------------|----------------------|------------|------------|---------------------------|-----------|-----------|
| | 2020 | 2021 | 2022 | 2020 | 2021 | 2022 |
| (1) | (2) | (3) | (4) | (5) | (6) | (7) |
| Teluk Betung Barat | 5 | 5 | 5 | 4 | 5 | 4 |
| Teluk Betung Timur | 5 | 5 | 5 | 3 | 3 | 3 |
| Teluk Betung Selatan | 5 | 5 | 5 | 5 | 5 | 5 |
| Bumi Waras | 5 | 5 | 5 | 2 | 4 | 4 |
| Panjang | 7 | 7 | 7 | 5 | 5 | 5 |
| Tanjung Karang Timur | 5 | 5 | 5 | 3 | 3 | 2 |
| Kedamaian | 6 | 6 | 6 | 4 | 4 | 4 |
| Teluk Betung Utara | 6 | 6 | 6 | 5 | 5 | 5 |
| Tanjung Karang Pusat | 7 | 7 | 7 | 7 | 7 | 7 |
| Enggal | 4 | 4 | 2 | 4 | 4 | 4 |
| Tanjung Karang Barat | 6 | 6 | 6 | 2 | 2 | 2 |
| Kemiling | 8 | 7 | 7 | 8 | 7 | 8 |
| Langkapura | 4 | 4 | 4 | 3 | 3 | 3 |
| Kedaton | 7 | 7 | 7 | 4 | 5 | 4 |
| Rajabasa | 7 | 7 | 7 | 7 | 7 | 7 |
| Tanjung Senang | 5 | 5 | 5 | 4 | 4 | 4 |
| Labuhan Ratu | 6 | 6 | 6 | 4 | 4 | 4 |
| Sukarame | 6 | 5 | 6 | 6 | 6 | 5 |
| Sukabumi | 7 | 7 | 7 | 5 | 4 | 4 |
| Way Halim | 6 | 6 | 6 | 2 | 3 | 3 |
| Bandar Lampung | 117 | 115 | 114 | 87 | 90 | 87 |

Lanjutan Tabel 4.1.10/Continued Table 4.1.10

| Kecamatan Subdistrict | SMA Senior High School | | | SMK Vocational School | | |
|--------------------------|---------------------------|-----------|-----------|--------------------------|-----------|-----------|
| | 2020 | 2021 | 2022 | 2020 | 2021 | 2022 |
| (1) | (8) | (9) | (10) | (11) | (12) | (13) |
| Teluk Betung Barat | 2 | 2 | 2 | – | – | – |
| Teluk Betung Timur | 2 | 2 | 2 | 2 | 2 | 2 |
| Teluk Betung Selatan | 2 | 2 | 2 | 1 | 1 | 1 |
| Bumi Waras | 2 | 2 | 2 | – | – | – |
| Panjang | 3 | 3 | 3 | 1 | 1 | 1 |
| Tanjung Karang Timur | 1 | 1 | 1 | 1 | 1 | 1 |
| Kedamaian | 3 | 3 | 3 | 2 | 2 | 1 |
| Teluk Betung Utara | 4 | 4 | 4 | 3 | 3 | 3 |
| Tanjung Karang Pusat | 4 | 4 | 4 | 2 | 2 | 2 |
| Enggal | 3 | 4 | 3 | 3 | 3 | 3 |
| Tanjung Karang Barat | 3 | 3 | 2 | 4 | 4 | 3 |
| Kemiling | 7 | 5 | 6 | 2 | 3 | 3 |
| Langkapura | 1 | 1 | 1 | – | – | – |
| Kedaton | 3 | 2 | 2 | 3 | 3 | 2 |
| Rajabasa | 6 | 6 | 6 | 2 | 2 | 2 |
| Tanjung Senang | 3 | 3 | 3 | 2 | 2 | 3 |
| Labuhan Ratu | 4 | 4 | 4 | 1 | 1 | 1 |
| Sukarame | 3 | 3 | 4 | 5 | 5 | 4 |
| Sukabumi | 1 | 1 | 1 | 3 | 2 | 2 |
| Way Halim | – | – | – | 2 | 2 | 2 |
| Bandar Lampung | 57 | 55 | 55 | 39 | 39 | 36 |

Lanjutan Tabel 4.1.10/*Continued Table 4.1.10*

| Kecamatan <i>Subdistrict</i> | Perguruan Tinggi <i>University</i> | | |
|---------------------------------|---------------------------------------|-----------|-----------|
| | 2020 | 2021 | 2022 |
| (1) | (14) | (15) | (16) |
| Teluk Betung Barat | – | – | – |
| Teluk Betung Timur | – | – | – |
| Teluk Betung Selatan | 1 | 1 | 1 |
| Bumi Waras | 1 | 1 | 1 |
| Panjang | – | – | 1 |
| Tanjung Karang Timur | 1 | 1 | 1 |
| Kedamaian | 2 | 2 | 1 |
| Teluk Betung Utara | 1 | 1 | 1 |
| Tanjung Karang Pusat | 1 | 1 | 1 |
| Enggal | – | – | – |
| Tanjung Karang Barat | 1 | 1 | 1 |
| Kemiling | 2 | 3 | 2 |
| Langkapura | 1 | 1 | 1 |
| Kedaton | – | – | – |
| Rajabasa | 6 | 6 | 6 |
| Tanjung Senang | 1 | 1 | 1 |
| Labuhan Ratu | 1 | 1 | 1 |
| Sukarame | 3 | 3 | 3 |
| Sukabumi | – | – | – |
| Way Halim | 1 | 1 | 2 |
| Bandar Lampung | 23 | 24 | 24 |

Sumber/*Source*: BPS, Pendataan Potensi Desa (Podes)/ BPS-Statistics Indonesia, *Village Potential Data Collecting*

Tabel
Table 4.1.11

Angka Partisipasi Murni (APM) dan Angka Partisipasi Kasar (APK) Menurut Jenjang Pendidikan di Kota Bandar Lampung, 2020-2022
Net Participation Rates and Gross Participation Rates by Educational Level in Bandar Lampung Municipality, 2020-2022

| Jenjang Pendidikan Educational Level | Angka Partisipasi Murni (APM) Net Participation Rates | | | Angka Partisipasi Kasar (APK) Gross Participation Rates | | |
|--|--|-------|-------|--|--------|------|
| | 2020 | 2021 | 2022 | 2020 | 2021 | 2022 |
| (1) | (2) | (3) | (4) | (5) | (6) | (7) |
| SD/MI/Sederajat Primary School | 99,47 | 99,26 | 99,35 | 104,76 | 105,01 | NA |
| SMP/MTs/Sederajat Lower Secondary School | 81,85 | 84,43 | 83,77 | 91,36 | 90,50 | NA |
| SMA/SMK/MA/Sederajat Upper Secondary School | 70,15 | 70,30 | 69,86 | 111,13 | 116,18 | NA |

Sumber/Source: BPS, Survei Sosial Ekonomi Nasional (Susenas)/BPS-Statistics Indonesia, National Socioeconomic Survey

Tabel
Table 4.1.12

Persentase Penduduk Berumur 15 Tahun ke Atas yang Melek Huruf Menurut Kelompok Umur di Kota Bandar Lampung, 2020-2022
Percentage of Literate People Aged 15 Years and Over by Age Group in Bandar Lampung Municipality, 2020-2022

| Kelompok Umur Age Group | 2020 | 2021 | 2022 |
|----------------------------|--------------|---------------|---------------|
| (1) | (2) | (3) | (4) |
| 15–19 | 99,39 | 100,00 | 100,00 |
| 20–24 | 99,98 | 100,00 | 100,00 |
| 25–29 | 100,00 | 100,00 | 100,00 |
| 30–34 | 100,00 | 100,00 | 100,00 |
| 35–39 | 99,58 | 100,00 | 99,31 |
| 40–44 | 100,00 | 100,00 | 100,00 |
| 45–49 | 100,00 | 99,82 | 100,00 |
| 50+ | 97,26 | 96,71 | 96,47 |
| Jumlah/Total | 99,24 | 99,18 | 98,95 |
| 15–24 | 99,72 | 100,00 | 100,00 |
| 15–44 | 99,83 | 100,00 | 99,88 |
| 15+ | 99,24 | 99,18 | 98,95 |
| 45+ | 98,02 | 97,55 | 97,34 |

Sumber/Source: BPS, Survei Sosial Ekonomi Nasional (Susenas)/BPS-Statistics Indonesia, National Socioeconomic Survey

Tabel 4.1.13 Banyaknya Mahasiswa Universitas Lampung menurut Fakultas dan Jenis Kelamin, 2018-2022
Table 4.1.13 *Number of Students by Faculty and Sex at University of Lampung, 2018-2022*

| Fakultas <i>Faculty</i> | Laki-laki <i>Male</i> | Perempuan <i>Female</i> | Jumlah <i>Total</i> |
|---|--------------------------|----------------------------|------------------------|
| (1) | (2) | (3) | (4) |
| Ekonomi + Diploma Ekonomi / <i>Economic + Diploma in Economic</i> | 1 380 | 1 974 | 3 354 |
| H u k u m / Law | 1 864 | 1 892 | 3 756 |
| Fisip / Social and Politic + diploma | 1 810 | 2 805 | 4 615 |
| Pertanian + Diploma Pertanian / <i>Agriculture + Dipl Agriculture</i> | 2 383 | 3 427 | 5 810 |
| Keguruan dan Ilmu Pendidikan + Diploma Pendidikan / <i>Teaching Education + Dipl in Education</i> | 2 114 | 6 591 | 8 705 |
| Teknik / Engineering + diploma | 3 263 | 1 868 | 5 131 |
| MIPA / Math and Natural + diploma | 1 126 | 2 665 | 3 791 |
| Kedokteran / Medicine | 347 | 914 | 1 261 |
| Pasca Sarjana / Post Graduate | 97 | 115 | 212 |
| 2022 | 14 384 | 22 251 | 36 635 |
| 2021 | 14 090 | 20 717 | 34 807 |
| 2020 | 13 271 | 18 132 | 31 403 |
| 2019 | 14 252 | 17 584 | 31 836 |
| 2018 | 13 569 | 16 941 | 30 510 |

Sumber/Source: Universitas Lampung/University of Lampung

Tabel
Table 4.1.14

**Banyaknya Mahasiswa Universitas Lampung menurut
Fakultas, 2018-2022**
*Number of Students by Faculty at University of Lampung,
2018-2022*

| Fakultas <i>Faculty</i> | Tahun / <i>Year</i> | | | | |
|--|---------------------|---------------|---------------|---------------|---------------|
| | 2018 | 2019 | 2020 | 2021 | 2022 |
| (1) | (2) | (3) | (4) | (5) | (6) |
| Ekonomi + Diploma Ekonomi / <i>Economic + Diploma in Economic</i> | 3 411 | 3 239 | 3 322 | 2 936 | 3 354 |
| H u k u m / <i>Law</i> | 2 646 | 2 777 | 3 114 | 2 986 | 3 756 |
| Fisip / <i>Social and Politic + diploma</i> | 3 820 | 3 843 | 3 929 | 4 062 | 4 615 |
| Pertanian + Diploma Pertanian / <i>Agriculture + Dipl Agriculture</i> | 4 702 | 4 907 | 5 046 | 5 045 | 5 810 |
| Keguruan dan Ilmu Pendidikan + Diploma Pendidikan / <i>Teaching Education + Dipl in Education</i> | 6 695 | 7 133 | 7 225 | 7 756 | 8 705 |
| Teknik / <i>Engineering + diploma</i> | 3 717 | 3 944 | 4 239 | 4 622 | 5 131 |
| MIPA / <i>Math and Natural + diploma</i> | 3 204 | 3 193 | 3 162 | 3 217 | 3 791 |
| Kedokteran / <i>Medicine</i> | 973 | 1 050 | 1 201 | 1 336 | 1 261 |
| Pasca Sarjana / <i>Post Graduate</i> | 1 342 | 1 750 | 165 | 2 847 | 212 |
| Jumlah / <i>Total</i> | 30 510 | 31 836 | 31 403 | 34 807 | 36 635 |

Sumber/Source: Universitas Lampung/University of Lampung

Tabel 4.1.15 **Banyaknya Tenaga Pendidik Universitas Lampung menurut Fakultas, 2018-2022**
Number of Lecturers by Faculty at University of Lampung, 2018-2022

| Fakultas Faculty | Tahun / Year | | | | |
|---|--------------|--------------|--------------|--------------|--------------|
| | 2018 | 2019 | 2020 | 2021 | 2022 |
| (1) | (2) | (3) | (4) | (5) | (6) |
| Ekonomi + Diploma Ekonomi / <i>Economic + Diploma in Economic</i> | 101 | 107 | 106 | 102 | 106 |
| H u k u m / Law | 96 | 97 | 96 | 94 | 94 |
| Fisip / Social and Politic + diploma | 109 | 122 | 120 | 209 | 118 |
| Pertanian + Diploma Pertanian / <i>Agriculture + Dipl Agriculture</i> | 236 | 255 | 246 | 241 | 248 |
| Keguruan dan Ilmu Pendidikan + Diploma Pendidikan / <i>Teaching Education + Dipl in Education</i> | 192 | 222 | 217 | 187 | 199 |
| Teknik / Engineering + diploma | 163 | 194 | 187 | 116 | 189 |
| MIPA / Math and Natural + diploma | 119 | 133 | 131 | 130 | 129 |
| Kedokteran / Medicine | 65 | 67 | 67 | 71 | 81 |
| Jumlah / Total | 1 081 | 1 197 | 1 170 | 1 150 | 1 164 |

Sumber/Source: Universitas Lampung/University of Lampung

Tabel 4.1.16
Table

**Banyaknya Tenaga Kependidikan Universitas Lampung
menurut Fakultas, 2018-2022**
**Number of Administrators by Faculty at University of
Lampung, 2018-2022**

| Fakultas Faculty | Tahun / Year | | | | |
|---|--------------|------------|------------|------------|------------|
| | 2018 | 2019 | 2020 | 2021 | 2022 |
| (1) | (2) | (3) | (4) | (5) | (6) |
| Ekonomi + Diploma Ekonomi / Economic + Diploma in Economic | 38 | 38 | 35 | 34 | 34 |
| H u k u m / Law | 36 | 31 | 27 | 26 | 21 |
| Fisip / Social and Politic + diploma | 24 | 21 | 20 | 19 | 13 |
| Pertanian + Diploma Pertanian / Agriculture + Dipl Agriculture | 54 | 49 | 42 | 41 | 40 |
| Keguruan dan Ilmu Pendidikan + Diploma Pendidikan / Teaching Education + Dipl in Education | 53 | 49 | 41 | 40 | 35 |
| Teknik / Engineering + diploma | 74 | 69 | 70 | 72 | 67 |
| MIPA / Math and Natural + diploma | 53 | 48 | 46 | 43 | 40 |
| Kedokteran / Medicine | 25 | 25 | 25 | 26 | 28 |
| Pascasarjana / Post Graduate | 4 | 5 | 5 | — | — |
| Kantor Pusat Adm / Administrative | 2 12 | 198 | 179 | 171 | 176 |
| Jumlah / Total | 573 | 533 | 490 | 472 | 454 |

Sumber/Source: Universitas Lampung/University of Lampung

Tabel 4.1.17 Banyaknya Lulusan Universitas Lampung menurut Fakultas, 2018-2022
Table 4.1.17 Number of Students Graduated by Faculty at University of Lampung, 2018-2022

| Fakultas Faculty | Tahun / Year | | | | |
|---|--------------|--------------|--------------|--------------|--------------|
| | 2018 | 2019 | 2020 | 2021 | 2022 |
| (1) | (2) | (3) | (4) | (5) | (6) |
| Ekonomi + Diploma Ekonomi / <i>Economic + Diploma in Economic</i> | 705 | 672 | 698 | 515 | 506 |
| H u k u m / Law | 372 | 395 | 495 | 463 | 458 |
| Fisip / Social and Politic + diploma | 488 | 624 | 448 | 515 | 738 |
| Pertanian + Diploma Pertanian / <i>Agriculture + Dipl Agriculture</i> | 699 | 840 | 773 | 606 | 869 |
| Keguruan dan Ilmu Pendidikan + Diploma Pendidikan / <i>Teaching Education + Dipl in Education</i> | 1 117 | 1 093 | 1 136 | 819 | 1 040 |
| Teknik / Engineering + diploma | 386 | 507 | 652 | 587 | 1 134 |
| MIPA / Math and Natural + diploma | 450 | 592 | 544 | 485 | 527 |
| Kedokteran / Medicine | 360 | 320 | 266 | 406 | 357 |
| Pasca Sarjana / post Graduate | 484 | 558 | 41 | 423 | 637 |
| Jumlah / Total | 5 061 | 5 601 | 5 053 | 4 819 | 6 266 |

Sumber/Source: Universitas Lampung/University of Lampung

Tabel
Table 4.1.18**Banyaknya Lulusan Universitas Lampung menurut
Fakultas dan Strata, 2018-2022**
*Number of Students Graduated by Faculty and Stratum at
University of Lampung, 2018-2022*

| Fakultas <i>Faculty</i> | -Klasifikasi / <i>Classification</i> | | | | | Jumlah <i>Total</i> |
|--|--------------------------------------|--------------|------------|------------|-----------|------------------------|
| | Diploma | Sarjana | Magister | Profesi | Doktor | |
| (1) | (2) | (3) | (4) | (5) | (6) | (7) |
| Ekonomi + Diploma Ekonomi / <i>Economic + Diploma in Economic</i> | 183 | 323 | 76 | — | 14 | 596 |
| H u k u m / Law | — | 458 | 78 | — | 2 | 538 |
| Fisip / Social and Politic + diploma | 108 | 630 | 58 | — | — | 796 |
| Pertanian + Diploma Pertanian / <i>Agriculture + Dipl Agriculture</i> | — | 869 | 48 | — | 2 | 919 |
| Keguruan dan Ilmu Pendidikan + Diploma Pendidikan / <i>Teaching Education + Dipl in Education</i> | — | 1 040 | 223 | — | — | 1 263 |
| Teknik / Engineering + diploma | 125 | 497 | 40 | 512 | — | 1 174 |
| MIPA / Math and Natural + diploma | 36 | 491 | 49 | — | 5 | 581 |
| Kedokteran / Medicine | — | 205 | 8 | 152 | — | 365 |
| Pasca Sarjana / post Graduate | — | — | 34 | — | — | 34 |
| 2022 | 452 | 4 513 | 614 | 664 | 23 | 6 266 |
| 2021 | 316 | 3 830 | 408 | 250 | 15 | 4 819 |
| 2020 | 588 | 3 701 | 615 | 148 | — | 5 052 |
| 2019 | 576 | 4 308 | 558 | 159 | — | 5 601 |
| 2018 | 566 | 3 849 | 484 | 162 | — | 5 061 |

Sumber/Source: Universitas Lampung/University of Lampung

4.2 KESEHATAN HEALTH

Tabel 4.2.1 Banyaknya Kelurahan yang Memiliki Sarana Kesehatan Menurut Kecamatan di Kota Bandar Lampung, 2019-2021
Number of Villages Having Health Facilities by Subdistrict in Bandar Lampung Municipality, 2019-2021

| Kecamatan Subdistrict | Rumah Sakit Hospital | | | Rumah Sakit Bersalin Maternity Hospital | | |
|--------------------------|-------------------------|-----------|-----------|--|----------|----------|
| | 2019 | 2020 | 2021 | 2019 | 2020 | 2021 |
| (1) | (2) | (3) | (4) | (5) | (6) | (7) |
| Teluk Betung Barat | – | – | – | – | – | – |
| Teluk Betung Timur | – | – | – | – | – | – |
| Teluk Betung Selatan | 1 | 3 | 3 | 2 | – | – |
| Bumi Waras | – | – | 1 | – | – | – |
| Panjang | – | – | – | 1 | – | – |
| Tanjung Karang Timur | – | 1 | – | – | – | – |
| Kedamaian | 1 | 1 | 1 | – | – | – |
| Teluk Betung Utara | 1 | 1 | 1 | – | – | – |
| Tanjung Karang Pusat | – | – | – | – | – | – |
| Enggal | 1 | 3 | 3 | 2 | – | 1 |
| Tanjung Karang Barat | – | – | – | – | – | – |
| Kemiling | 1 | 1 | 1 | – | – | – |
| Langkapura | – | – | 1 | 1 | – | – |
| Kedaton | 2 | 2 | 2 | – | – | – |
| Rajabasa | 1 | 1 | 2 | – | – | – |
| Tanjung Senang | – | – | – | – | – | – |
| Labuhan Ratu | – | 1 | 1 | 1 | – | – |
| Sukarame | 1 | 1 | 1 | – | – | – |
| Sukabumi | – | – | – | – | – | – |
| Way Halim | 2 | 3 | 3 | 1 | – | – |
| Bandar Lampung | 11 | 18 | 20 | 8 | – | 1 |

Lanjutan Tabel 4.2.1/Continued Table 4.2.1

| Kecamatan <i>Subdistrict</i> | Poliklinik <i>Polyclinic</i> | | | Puskesmas <i>Public Health Center</i> | | |
|---------------------------------|---------------------------------|-----------|-----------|--|-----------|-----------|
| | 2019 | 2020 | 2021 | 2019 | 2020 | 2021 |
| (1) | (8) | (9) | (10) | (11) | (12) | (13) |
| Teluk Betung Barat | – | – | – | 1 | 1 | 1 |
| Teluk Betung Timur | – | – | – | 2 | 2 | 2 |
| Teluk Betung Selatan | 3 | 3 | 3 | 2 | 2 | 2 |
| Bumi Waras | 2 | 2 | 2 | 1 | 1 | 1 |
| Panjang | 2 | 2 | 2 | 1 | 1 | 1 |
| Tanjung Karang Timur | 3 | 1 | 2 | 1 | 1 | 1 |
| Kedamaian | 2 | 2 | 2 | 1 | 1 | 1 |
| Teluk Betung Utara | 3 | 3 | 4 | 1 | 2 | 1 |
| Tanjung Karang Pusat | 4 | 4 | 4 | 2 | 2 | 2 |
| Enggal | 3 | 6 | 6 | 1 | 1 | – |
| Tanjung Karang Barat | 2 | 2 | 2 | 2 | 2 | 2 |
| Kemiling | 4 | 3 | 4 | 3 | 2 | 3 |
| Langkapura | 3 | 3 | 3 | 1 | 1 | 1 |
| Kedaton | 3 | 3 | 4 | 1 | 1 | 1 |
| Rajabasa | 3 | 3 | 3 | 1 | 1 | 1 |
| Tanjung Senang | 2 | 2 | 2 | 1 | 1 | 2 |
| Labuhan Ratu | 4 | 4 | 4 | 1 | 1 | 1 |
| Sukarame | 1 | 2 | 2 | 3 | 2 | 2 |
| Sukabumi | 2 | 2 | 3 | 3 | 3 | 3 |
| Way Halim | 4 | 4 | 4 | 1 | 1 | 1 |
| Bandar Lampung | 50 | 51 | 56 | 30 | 29 | 29 |

Lanjutan Tabel 4.2.1/Continued Table 4.2.1

| Kecamatan Subdistrict | Puskesmas Pembantu Subsidiary of Public Health Center | | | Apotek Pharmacy | | |
|--------------------------|--|-----------|-----------|--------------------|-----------|-----------|
| | 2019 | 2020 | 2021 | 2019 | 2020 | 2021 |
| (1) | (14) | (15) | (16) | (17) | (18) | (19) |
| Teluk Betung Barat | 4 | 4 | 4 | 2 | 2 | 2 |
| Teluk Betung Timur | 1 | 2 | 2 | 3 | 4 | 5 |
| Teluk Betung Selatan | 1 | 1 | 1 | 3 | 3 | 3 |
| Bumi Waras | 3 | 3 | 3 | 2 | 2 | 2 |
| Panjang | 2 | 2 | 2 | 1 | 1 | 2 |
| Tanjung Karang Timur | - | - | 1 | 4 | 4 | 4 |
| Kedamaian | 4 | 4 | 3 | 5 | 5 | 4 |
| Teluk Betung Utara | 1 | 1 | 1 | 4 | 3 | 4 |
| Tanjung Karang Pusat | 1 | 1 | 1 | 6 | 6 | 6 |
| Enggal | 1 | 1 | 1 | 5 | 5 | 5 |
| Tanjung Karang Barat | 3 | 3 | 4 | 3 | 3 | 5 |
| Kemiling | 8 | 9 | 6 | 6 | 6 | 5 |
| Langkapura | 1 | 1 | 1 | 5 | 5 | 5 |
| Kedaton | 1 | 1 | 2 | 6 | 6 | 6 |
| Rajabasa | 4 | 4 | 4 | 6 | 6 | 6 |
| Tanjung Senang | 5 | 5 | 5 | 5 | 5 | 5 |
| Labuhan Ratu | 1 | 1 | 1 | 4 | 4 | 4 |
| Sukarame | 2 | 2 | 2 | 5 | 6 | 6 |
| Sukabumi | 2 | 2 | 2 | 4 | 4 | 4 |
| Way Halim | 2 | 3 | 3 | 5 | 5 | 5 |
| Bandar Lampung | 47 | 50 | 49 | 84 | 85 | 88 |

Sumber/Source: BPS, Pendataan Potensi Desa (Podes)/ BPS-Statistics Indonesia, Village Potential Data Collecting

Tabel 4.2.2
Table**Banyaknya Tenaga Kesehatan di Kota Bandar Lampung, 2018-2022**
Number of Health Personels in Bandar Lampung Municipality, 2018-2022

| Tenaga Kesehatan <i>Health Personels</i> | Tahun / Year | | | | |
|---|--------------|--------------|--------------|--------------|--------------|
| | 2018 | 2019 | 2020 | 2021 | 2022 |
| (1) | (2) | (3) | (4) | (5) | (6) |
| 1. Dokter Ahli / Spesialis | 215 | 234 | 332 | 417 | 280 |
| a. Spesialis Penyakit Dalam | 29 | 32 | 45 | 57 | 38 |
| b. Spesialis Bedah | 24 | 25 | 33 | 48 | 26 |
| c. Spesialis Penyakit Anak | 29 | 33 | 49 | 59 | 44 |
| d. Spesialis Obgin | 33 | 37 | 50 | 64 | 46 |
| e. Spesialis Penyakit Jantung | 8 | 8 | 12 | 12 | 10 |
| f. Spesialis Penyakit Kulit & Kelamin | 10 | 15 | 14 | 17 | 11 |
| g. Spesialis Penyakit THT | 12 | 12 | 19 | 17 | 16 |
| h. Spesialis Penyakit Mata | 15 | 16 | 28 | 31 | 26 |
| i. Spesialis Paru | 7 | 7 | 14 | 14 | 10 |
| j. Spesialis Gigi | 14 | 18 | 10 | 16 | 6 |
| k. Spesialis Bedah Anak | 1 | 1 | 4 | 4 | 3 |
| l. Spesialis Bedah Plastik | 1 | 1 | 1 | 3 | 2 |
| m. Spesialis Bedah Syaraf | 3 | 3 | 3 | 5 | 4 |
| n. Spesialis Syaraf | 9 | 10 | 24 | 26 | 18 |
| o. Spesialis Radiologi | 13 | 13 | 20 | 37 | 15 |
| p. Spesialis Jiwa | 5 | 8 | 4 | 3 | 0 |
| q. Spesialis Gizi | 2 | 2 | 2 | 4 | 5 |
| 2. Dokter Umum | 745 | 847 | 501 | 405 | 430 |
| 3. Dokter Gigi | 254 | 279 | 79 | 287 | 73 |
| 4. Bidan | 680 | 697 | 1 045 | 814 | 704 |
| Bandar Lampung | 1 894 | 2 064 | 1 957 | 1 923 | 1 487 |

Sumber/Source: Dinas Kesehatan Kota Bandar Lampung/ Health Service of Bandar Lampung

Tabel 4.2.3 Angka Kesakitan menurut Karakteristik di Kota Bandar Lampung, 2022

| Karakteristik | Angka Kesakitan |
|----------------------------|-----------------|
| (1) | (2) |
| Jenis Kelamin | |
| Laki-laki | 9,23 |
| Perempuan | 10,72 |
| Kuintil Pengeluaran | |
| 40 Persen Terbawah | 11,03 |
| 40 Persen Tengah | 10,85 |
| 20 Persen Teratas | 6,06 |
| Bandar Lampung | 9,97 |

Sumber/Source: BPS Kota Bandar Lampung/ BPS-Statistics of Bandar Lampung Municipality

Tabel 4.2.4
Table**Banyaknya Sarana Kesehatan menurut Kecamatan di Kota Bandar Lampung, 2018-2022**
Number of Health Facilities by Subdistrict in Bandar Lampung Municipality, 2018-2022

| Kecamatan <i>Subdistrict</i> | Rumah Sakit <i>Hospital</i> | Rumah Sakit Bersalin <i>Maternity Hospital</i> | Puskesmas <i>Main Public Health Center</i> | Puskesmas Pembantu <i>Sub Main Public Health Center</i> |
|---------------------------------|--------------------------------|--|---|---|
| (1) | (2) | (3) | (4) | (5) |
| Teluk Betung Barat | – | – | 1 | 4 |
| Teluk Betung Timur | – | – | 2 | 2 |
| Teluk Betung Selatan | – | 1 | 1 | 1 |
| Bumi Waras | 1 | – | 1 | 3 |
| Panjang | – | – | 1 | 2 |
| Tanjung Karang Timur | – | – | 1 | – |
| Kedamaian | 1 | – | 1 | 3 |
| Teluk Betung Utara | 2 | 1 | 2 | 1 |
| Tanjung Karang Pusat | – | – | 2 | 1 |
| Enggal | 1 | 1 | 1 | 1 |
| Tanjung Karang Barat | – | – | 2 | 3 |
| Kemiling | – | – | 3 | 8 |
| Langkapura | – | – | 1 | 2 |
| Kedaton | 4 | – | – | 1 |
| Rajabasa | 2 | – | 1 | 5 |
| Tanjung Senang | – | – | 1 | 5 |
| Labuhan Ratu | – | – | 1 | 1 |
| Sukarame | – | – | 3 | 2 |
| Sukabumi | – | – | 3 | 2 |
| Way Halim | 2 | 1 | 2 | 3 |
| 2022 | 13 | 4 | 31 | 50 |
| 2021 | 12 | 6 | 31 | 50 |
| 2020 | 12 | 7 | 31 | 50 |
| 2019 | 13 | 7 | 30 | 50 |

Lanjutan Tabel 4.2.4/Continued Table 4.2.4

| Kecamatan Subdistrict | Klinik Bersalin Maternity Clinic | Klinik Health Clinic | Posyandu Integrated Healthcare Center | Rumah Sakit Mata Eye Hospital |
|--------------------------|-------------------------------------|-------------------------|---|-------------------------------------|
| (1) | (2) | (3) | (4) | (5) |
| Teluk Betung Barat | 1 | 1 | 26 | – |
| Teluk Betung Timur | – | 1 | 30 | – |
| Teluk Betung Selatan | – | 7 | 36 | – |
| Bumi Waras | – | 2 | 42 | – |
| Panjang | 1 | 9 | 51 | – |
| Tanjung Karang Timur | – | 1 | 31 | – |
| Kedamaian | – | 3 | 31 | – |
| Teluk Betung Utara | – | 2 | 46 | – |
| Tanjung Karang Pusat | 1 | 13 | 34 | – |
| Enggal | 1 | 8 | 23 | 1 |
| Tanjung Karang Barat | 2 | 6 | 34 | – |
| Kemiling | 1 | 3 | 46 | – |
| Langkapura | – | 5 | 26 | – |
| Kedaton | – | 7 | 31 | – |
| Rajabasa | 1 | 3 | 38 | – |
| Tanjung Senang | – | 3 | 30 | – |
| Labuhan Ratu | 1 | 3 | 28 | – |
| Sukarame | – | 4 | 35 | – |
| Sukabumi | – | 9 | 49 | – |
| Way Halim | 2 | 6 | 38 | 1 |
| 2022 | 11 | 96 | 705 | 2 |
| 2021 | 11 | 88 | 704 | 2 |
| 2020 | 6 | 73 | 704 | 2 |
| 2019 | 4 | 80 | 704 | 2 |
| 2018 | 3 | 71 | 704 | – |

Sumber/Source: Dinas Kesehatan Kota Bandar Lampung/ Health Service of Bandar Lampung

Tabel
Table 4.2.5**Banyaknya Kasus DBD, Diare, dan Malaria menurut Kecamatan di Kota Bandar Lampung, 2022**
Number of Case of Dengue, Diarrhe, and Malaria by Subdistrict in Bandar Lampung Municipality, 2022

| Kecamatan <i>Subdistrict</i> | DBD | Diare | Malaria |
|---------------------------------|--------------|--------------|------------|
| (1) | (2) | (3) | (4) |
| Teluk Betung Barat | 15 | 278 | 2 |
| Teluk Betung Timur | 25 | 99 | 84 |
| Teluk Betung Selatan | 21 | 256 | 1 |
| Bumi Waras | 33 | 113 | 4 |
| Panjang | 82 | 263 | – |
| Tanjung Karang Timur | 68 | 95 | – |
| Kedamaian | 48 | 14 | 8 |
| Teluk Betung Utara | 60 | 183 | 50 |
| Tanjung Karang Pusat | 65 | 191 | – |
| Enggal | 22 | 184 | 2 |
| Tanjung Karang Barat | 115 | 180 | – |
| Kemiling | 218 | 341 | 16 |
| Langkapura | 35 | 61 | – |
| Kedaton | 61 | 183 | 39 |
| Rajabasa | 128 | 59 | 11 |
| Tanjung Senang | 62 | 188 | 1 |
| Labuhan Ratu | 39 | 524 | – |
| Sukarame | 157 | 102 | – |
| Sukabumi | 112 | 308 | – |
| Way Halim | 74 | 102 | 32 |
| 2022 | 1 440 | 3 724 | 250 |

Sumber/Source: Dinas Kesehatan Kota Bandar Lampung/ Health Service of Bandar Lampung

4.3 AGAMA DAN SOSIAL LAINNYA RELIGION AND OTHER SOCIAL AFFAIR

Tabel 4.3.1 Banyaknya Tempat Ibadah di Kota Bandar Lampung Menurut Kecamatan, 2022
Table 4.3.1 Number of Worship Houses by Subdistrict in Bandar Lampung Municipality, 2022

| Kecamatan Subdistrict | Tempat Ibadah Worship Houses | | | | | |
|--------------------------|---------------------------------|----------|---------------------|--------------------|--------|------|
| | Masjid | Musholla | Gereja Protestan | Gereja Katholik | Vihara | Pura |
| (1) | (2) | (3) | (5) | (6) | (7) | (8) |
| Teluk Betung Barat | 25 | 46 | 3 | – | – | – |
| Teluk Betung Timur | 23 | 43 | – | – | – | – |
| Teluk Betung Selatan | 15 | 54 | 7 | 2 | 21 | – |
| Bumi Waras | 24 | 66 | – | – | – | – |
| Panjang | 39 | 70 | 6 | 1 | 2 | 1 |
| Tanjung Karang Timur | 15 | 32 | 7 | 4 | 1 | – |
| Kedamaian | 35 | 37 | 2 | 3 | – | – |
| Teluk Betung Utara | 26 | 44 | 4 | 1 | 5 | – |
| Tanjung Karang Pusat | 41 | 59 | 2 | 1 | 2 | – |
| Eggal | 17 | 21 | 1 | – | – | – |
| Tanjung Karang Barat | 44 | 41 | 1 | – | 1 | – |
| Kemiling | 92 | 48 | 2 | – | – | – |
| Langkapura | 27 | 25 | 1 | – | – | – |
| Kedaton | 38 | 38 | 4 | 1 | – | – |
| Rajabasa | 62 | 25 | – | 1 | – | – |
| Tanjung Senang | 52 | 28 | 5 | 2 | – | 1 |
| Labuhan Ratu | 51 | 32 | 2 | – | – | – |
| Sukarame | 64 | 16 | 2 | – | 2 | – |
| Sukabumi | 55 | 70 | 2 | – | – | – |
| Way Halim | 36 | 38 | 2 | 1 | – | – |

Sumber/Source: Kementerian Agama Kota Bandar Lampung/ Ministry of Religious Affairs of Bandar Lampung Municipality

Tabel 4.3.2
Table

**Jumlah Kelurahan yang Mengalami Bencana Alam
Menurut Kecamatan di Kota Bandar Lampung, 2019-2021**
**Number of Villages that had Natural Disaster by Subdistrict
in Bandar Lampung Municipality, 2019-2021**

| Kecamatan Subdistrict | Banjir Flood | | | Gempa Bumi Earthquake | | |
|--------------------------|-----------------|-----------|-----------|--------------------------|----------|----------|
| | 2019 | 2020 | 2021 | 2019 | 2020 | 2021 |
| (1) | (2) | (3) | (4) | (5) | (6) | (7) |
| Teluk Betung Barat | 2 | 3 | 1 | – | – | – |
| Teluk Betung Timur | 1 | 3 | – | – | 2 | – |
| Teluk Betung Selatan | 2 | 2 | – | – | – | – |
| Bumi Waras | 3 | 3 | 1 | – | – | – |
| Panjang | 1 | – | 1 | – | – | – |
| Tanjung Karang Timur | 1 | – | 4 | – | – | – |
| Kedamaian | 1 | 1 | 7 | – | – | – |
| Teluk Betung Utara | 2 | 4 | 1 | – | – | – |
| Tanjung Karang Pusat | 1 | 2 | 1 | – | – | – |
| Enggal | – | 3 | 3 | – | – | – |
| Tanjung Karang Barat | – | – | 2 | – | – | – |
| Kemiling | 1 | – | – | – | – | – |
| Langkapura | – | – | – | – | – | – |
| Kedaton | 5 | 5 | 6 | – | – | – |
| Rajabasa | 1 | 5 | 3 | – | – | – |
| Tanjung Senang | 3 | – | – | – | – | – |
| Labuhan Ratu | 1 | 5 | 1 | – | – | – |
| Sukarame | 2 | – | 1 | – | – | – |
| Sukabumi | 4 | 3 | 4 | – | – | – |
| Way Halim | – | – | 2 | – | – | – |
| Bandar Lampung | 31 | 39 | 38 | – | 2 | – |

Lanjutan Tabel 4.3.2/Continued Table 4.3.2

| Kecamatan Subdistrict | Tanah Longsor Landslide | | |
|--------------------------|----------------------------|----------|-----------|
| | 2019 | 2020 | 2021 |
| (1) | (8) | (9) | (10) |
| Teluk Betung Barat | – | – | – |
| Teluk Betung Timur | – | – | – |
| Teluk Betung Selatan | – | – | – |
| Bumi Waras | 1 | – | – |
| Panjang | 2 | 5 | 7 |
| Tanjung Karang Timur | – | 1 | 1 |
| Kedamaian | – | – | – |
| Teluk Betung Utara | 2 | 2 | – |
| Tanjung Karang Pusat | – | – | – |
| Enggal | – | – | – |
| Tanjung Karang Barat | – | – | 3 |
| Kemiling | – | – | – |
| Langkapura | – | – | – |
| Kedaton | – | 1 | 4 |
| Rajabasa | – | – | – |
| Tanjung Senang | – | – | – |
| Labuhan Ratu | – | – | – |
| Sukarame | – | – | – |
| Sukabumi | – | – | 1 |
| Way Halim | – | – | – |
| Bandar Lampung | 5 | 9 | 16 |

Sumber/Source: BPS, Pendataan Potensi Desa (Podes)/ BPS-Statistics Indonesia, Village Potential Data Collecting

Tabel
Table 4.3.3

**Jenis Perkara Terbanyak yang Diputus Pengadilan Agama
Tanjungkarang per Bulan, 2018-2022**
*Kind of Most Cases Decided by Tanjungkarang Religion
Court per Month, 2018-2022*

| Bulan Month | Cerai Talak | Cerai Gugat | Harta Bersama | Isbat Nikah |
|---------------------|-------------|--------------|---------------|-------------|
| (1) | (2) | (3) | (4) | (5) |
| Januari/January | 19 | 95 | – | 5 |
| Februari/February | 19 | 71 | – | 8 |
| Maret/March | 26 | 141 | 1 | 3 |
| April/April | 33 | 80 | 1 | 3 |
| Mei/May | 29 | 94 | – | 3 |
| Juni/June | 38 | 170 | 1 | 2 |
| Juli/July | 34 | 134 | 1 | 7 |
| Agustus/August | 32 | 140 | – | 4 |
| September/September | 37 | 117 | – | 5 |
| Oktober/October | 26 | 113 | 1 | 6 |
| November/November | 34 | 110 | – | 3 |
| Desember/December | 21 | 113 | – | 8 |
| 2022 | 348 | 1 378 | 5 | 57 |
| 2021 | 361 | 1 317 | 11 | 36 |
| 2020 | 327 | 1 281 | 10 | 40 |
| 2019 | 361 | 1 209 | 4 | 50 |
| 2018 | 309 | 1 073 | 7 | 140 |

Sumber/Source: Pengadilan Agama Tanjungkarang/ Tanjungkarang Religion Court

Tabel
Table 4.3.4**Banyaknya Penyandang Masalah Kesejahteraan Sosial (PMKS) menurut Kecamatan Di Kota Bandar Lampung, 2022****Number of The Shoulder Strape Social Prosperity Problem by Subdistrict in Bandar Lampung Municipality, 2022**

| Uraian / Description | Teluk Betung Barat | Teluk Betung Timur | Teluk Betung Selatan | Bumi Waras | Panjang |
|--|--------------------|--------------------|----------------------|---------------|---------------|
| (1) | (2) | (3) | (4) | (5) | (6) |
| 1. Anak yang berhadapan dengan hukum | – | – | – | – | – |
| 2. Anak jalanan | – | 2 | 28 | – | – |
| 3. Anak yang menjadi korban tindak kekerasan atau diperlakukan salah | – | – | – | – | – |
| 4. Anak yang memerlukan perlindungan khusus | – | 2 | – | – | – |
| 5. Tuna susila | 5 | 4 | – | – | 112 |
| 6. Gelandangan | – | 4 | – | – | 2 |
| 7. Pengemis | 4 | 4 | 12 | – | 3 |
| 8. Pemulung | 44 | 5 | 33 | 2 | 19 |
| 9. Kelompok Minoritas | – | 1 | – | – | 2 |
| 10. Bekas warga binaan lembaga pemasyarakatan (BWBLP) | – | 1 | – | – | 8 |
| 11. Orang dengan HIV/AIDS (ODHA) | – | – | – | – | 2 |
| 12. Korban penyalahgunaan NAPZA | – | – | – | – | 30 |
| 13. Korban Trafficking | – | – | – | – | – |
| 14. Korban Tindak Kekerasan | – | 1 | – | – | – |
| 15. Pekerja migran bermasalah sosial | – | – | – | – | – |
| 16. Korban Bencana Alam | 13 | 27 | – | 19 | 6 |
| 17. Korban Bencana Sosial | – | – | – | – | – |
| 18. Korban Bencana Non Alam (COVID-19) | 1 145 | 3 077 | 2 996 | 3.084 | 3.098 |
| 19. Komunitas Adat Terpencil | – | – | – | – | – |
| 20. Kel. bermasalah sosial psikologis | 2 | 3 | – | – | 71 |
| 21. Anak dengan kedisabilitasan | 7 | 5 | 20 | 10 | 57 |
| 22. Anak terlantar | – | – | – | – | 16 |
| 23. Balita terlantar | 3 | – | 17 | 26 | 2 |
| 24. Lanjut usia terlantar | – | – | – | 3 | 90 |
| 25. Penyandang disabilitas | 57 | 21 | 30 | 90 | 169 |
| 26. Perempuan rawan sosial ekonomi | 2 | 1 | 1 | 106 | 275 |
| 27. Data Terpadu Kesejahteraan Sosial | 9 056 | 10 948 | 10 249 | 12.001 | 14.453 |
| Jumlah / Total | 10 338 | 14 106 | 13 387 | 15 347 | 18 415 |

Lanjutan Tabel 4.3.4/Continued Table 4.3.4

| Uraian / Description | Tanjung Karang Timur | Kedamaian | Teluk Betung Utara | Tanjung Karang Pusat | Enggal |
|--|----------------------|--------------|--------------------|----------------------|--------------|
| (1) | (2) | (3) | (4) | (5) | (6) |
| 1. Anak yang berhadapan dengan hukum | – | 1 | – | – | – |
| 2. Anak jalanan | – | 6 | 3 | 3 | 1 |
| 3. Anak yang menjadi korban tindak kekerasan atau diperlakukan salah | – | – | – | – | – |
| 4. Anak yang memerlukan perlindungan khusus | 2 | 1 | – | 2 | 0 |
| 5. Tuna susila | 3 | 4 | 2 | 2 | 14 |
| 6. Gelandangan | – | – | – | – | – |
| 7. Pengemis | – | – | 1 | – | 2 |
| 8. Pemulung | 22 | 12 | 12 | 6 | 4 |
| 9. Kelompok Minoritas | – | 2 | 1 | 1 | – |
| 10. Bekas warga binaan lembaga pemasyarakatan (BWBLP) | 7 | – | 3 | – | 5 |
| 11. Orang dengan HIV/AIDS (ODHA) | – | – | – | – | – |
| 12. Korban penyalahgunaan NAPZA | – | – | 18 | 13 | – |
| 13. Korban Trafficking | – | – | – | – | – |
| 14. Korban Tindak Kekerasan | – | 1 | – | – | – |
| 15. Pekerja migran bermasalah sosial | – | – | – | – | – |
| 16. Korban Bencana Alam | 1 | 3 | 7 | 3 | – |
| 17. Korban Bencana Sosial | – | – | – | – | – |
| 18. Korban Bencana Non Alam (COVID-19) | 796 | 1.218 | 1.218 | 2.984 | 798 |
| 19. Komunitas Adat Terpencil | – | – | – | – | – |
| 20. Kel. bermasalah sosial psikologis | 2 | 8 | 4 | 3 | 2 |
| 21. Anak dengan kedisabilitas | 8 | 1 | 30 | 12 | 6 |
| 22. Anak terlantar | – | – | – | – | – |
| 23. Balita terlantar | 16 | – | 2 | 3 | 2 |
| 24. Lanjut usia terlantar | 36 | – | 4 | 34 | 8 |
| 25. Penyandang disabilitas | 19 | 1 | 119 | 80 | 45 |
| 26. Perempuan rawan sosial ekonomi | 73 | 8 | 4 | 42 | – |
| 27. Data Terpadu Kesejahteraan Sosial | 7 866 | 6 372 | 8 810 | 9 332 | 3 509 |
| Jumlah / Total | 8 851 | 7 638 | 10 238 | 12 520 | 4 399 |

Lanjutan Tabel 4.3.4/Continued Table 4.3.4

| Uraian / Description | Tanjung Karang Barat | Kemiling | Langkapura | Kedaton | Rajabasa |
|--|----------------------|---------------|--------------|--------------|--------------|
| (1) | (2) | (3) | (4) | (5) | (6) |
| 1. Anak yang berhadapan dengan hukum | – | – | – | – | – |
| 2. Anak jalanan | – | – | – | – | – |
| 3. Anak yang menjadi korban tindak kekerasan atau diperlakukan salah | – | – | – | – | – |
| 4. Anak yang memerlukan perlindungan khusus | – | – | 7 | 1 | – |
| 5. Tuna susila | 3 | – | – | 3 | 2 |
| 6. Gelandangan | 3 | – | – | – | – |
| 7. Pengemis | 2 | – | – | 2 | 1 |
| 8. Pemulung | 33 | – | 18 | 9 | 14 |
| 9. Kelompok Minoritas | 1 | – | – | 1 | 3 |
| 10. Bekas warga binaan lembaga pemasyarakatan (BWBLP) | 3 | – | 2 | – | – |
| 11. Orang dengan HIV/AIDS (ODHA) | – | – | – | – | – |
| 12. Korban penyalahgunaan NAPZA | 14 | – | – | – | – |
| 13. Korban Trafficking | – | – | – | – | – |
| 14. Korban Tindak Kekerasan | – | – | – | – | – |
| 15. Pekerja migran bermasalah sosial | – | – | – | – | – |
| 16. Korban Bencana Alam | 2 | 17 | 12 | 5 | 3 |
| 17. Korban Bencana Sosial | – | – | – | – | – |
| 18. Korban Bencana Non Alam (COVID-19) | 1 217 | 1 218 | 1 217 | 1 217 | 1 218 |
| 19. Komunitas Adat Terpencil | – | – | – | – | – |
| 20. Kel. bermasalah sosial psikologis | 3 | – | 5 | – | – |
| 21. Anak dengan kedisabilitas | 17 | 3 | 2 | 2 | – |
| 22. Anak terlantar | – | – | – | – | – |
| 23. Balita terlantar | 1 | 20 | 17 | 1 | 69 |
| 24. Lanjut usia terlantar | 472 | – | 6 | 153 | 1 |
| 25. Penyandang disabilitas | 56 | 28 | 26 | 15 | 26 |
| 26. Perempuan rawan sosial ekonomi | 43 | 1 | 29 | 4 | – |
| 27. Data Terpadu Kesejahteraan Sosial | 9 986 | 10 220 | 4 967 | 8 552 | 6 789 |
| Jumlah / Total | 11 856 | 11 507 | 6 308 | 9 965 | 8 126 |

Lanjutan Tabel 4.3.4/Continued Table 4.3.4

| Uraian / Description | Tanjung Senang | Labuhan Ratu | Suka-rame | Suka-bumi | Way Halim | Jumlah Total |
|--|----------------|--------------|--------------|---------------|---------------|----------------|
| (1) | (2) | (3) | (4) | (5) | (6) | (7) |
| 1. Anak yang berhadapan dengan hukum | 1 | — | — | — | — | 2 |
| 2. Anak jalanan | 1 | 2 | — | — | 18 | 64 |
| 3. Anak yang menjadi korban tindak kekerasan atau diperlakukan salah | — | — | — | — | — | — |
| 4. Anak yang memerlukan perlindungan khusus | 10 | 2 | 6 | 4 | — | 37 |
| 5. Tuna susila | 2 | 1 | 1 | — | 7 | 172 |
| 6. Gelandangan | — | — | 1 | — | — | 10 |
| 7. Pengemis | 1 | — | — | 2 | 3 | 37 |
| 8. Pemulung | 22 | 59 | 12 | 44 | 21 | 391 |
| 9. Kelompok Minoritas | — | 1 | — | 2 | 5 | 20 |
| 10. Bekas warga binaan lembaga pemasyarakatan (BWBLP) | 18 | 8 | 4 | 20 | — | 79 |
| 11. Orang dengan HIV/AIDS (ODHA) | — | — | — | — | — | 2 |
| 12. Korban penyalahgunaan NAPZA | 23 | 4 | 4 | 4 | 5 | 115 |
| 13. Korban Trafficking | — | — | — | — | — | — |
| 14. Korban Tindak Kekerasan | — | — | 4 | 1 | — | 7 |
| 15. Pekerja migran bermasalah sosial | — | — | — | — | — | — |
| 16. Korban Bencana Alam | 1 | 2 | — | 1 | 2 | 124 |
| 17. Korban Bencana Sosial | — | — | — | — | — | — |
| 18. Korban Bencana Non Alam (COVID-19) | 1 219 | 800 | 1 219 | 2 993 | 800 | 33.532 |
| 19. Komunitas Adat Terpencil | — | — | — | — | — | — |
| 20. Kel. bermasalah sosial psikologis | 20 | 5 | 4 | 1 | 2 | 135 |
| 21. Anak dengan kedisabilitasan | 9 | 15 | 7 | 12 | — | 223 |
| 22. Anak terlantar | 9 | 3 | — | 1 | 1 | 33 |
| 23. Balita terlantar | 1 | 40 | — | 2 | — | 222 |
| 24. Lanjut usia terlantar | 4 | 12 | — | 42 | 1 | 866 |
| 25. Penyandang disabilitas | 18 | 36 | 46 | 52 | 29 | 963 |
| 26. Perempuan rawan sosial ekonomi | 3 | 19 | 6 | 17 | 1 | 635 |
| 27. Data Terpadu Kesejahteraan Sosial | 6 511 | 5 530 | 7 148 | 10 751 | 9 481 | 172 531 |
| Jumlah / Total | 7 873 | 6 539 | 8 462 | 13 949 | 10 376 | 210 200 |

Sumber/Source: Dinas Sosial Kota Bandar Lampung/ Social Service of Bandar Lampung Municipality

Tabel 4.3.5 Banyaknya Potensi Sumber Kesejahteraan Sosial (PSKS) menurut Kecamatan Di Kota Bandar Lampung, 2022
Number of The Potential Source of Social Welfare by Subdistrict in Bandar Lampung Municipality, 2022

| Uraian / Description | Teluk Betung Barat | Teluk Betung Timur | Teluk Betung Selatan | Bumi Waras | Panjang |
|--|--------------------|--------------------|----------------------|------------|-----------|
| (1) | (2) | (3) | (4) | (5) | (6) |
| 1. Pekerja Sosial Profesional | — | — | — | — | 10 |
| 2. Pekerja Sosial Masyarakat | 5 | 6 | 6 | 5 | 8 |
| 3. Taruna Siaga Bencana | 1 | 3 | 7 | 1 | 17 |
| 4. Lembaga Kesejahteraan Sosial (LKS) | 6 | 1 | 1 | 2 | 2 |
| 5. Karang Taruna | 3 | 1 | 2 | 2 | 4 |
| 6. Lembaga Konsultasi Kesejahteraan Sosial (LKS) | — | — | — | — | — |
| 7. Keluarga Pionir | — | — | — | — | 2 |
| 8. Wahana Kesejahteraan Sosial Berbasis Masyarakat (WKSBM) | — | — | — | 1 | — |
| 9. Wanita Pemimpin Kesejahteraan Sosial | 3 | 20 | 4 | 6 | 7 |
| 10. Penyuluh Sosial | 1 | — | 2 | 5 | 4 |
| 11. Tenaga Kesejahteraan Sosial Kecamatan (TKSK) | 1 | 1 | 1 | 1 | 1 |
| 12. Dunia Usaha yang melakukan UKS | — | — | — | — | 3 |
| Jumlah / Total | 20 | 32 | 23 | 23 | 58 |

Lanjutan Tabel 4.3.5/Continued Table 4.3.5

| Uraian / Description | Tanjung Karang Timur | Kedamaian | Teluk Betung Utara | Tanjung Karang Pusat | Enggal |
|--|----------------------|-----------|--------------------|----------------------|-----------|
| (1) | (2) | (3) | (4) | (5) | (6) |
| 1. Pekerja Sosial Profesional | — | — | — | — | — |
| 2. Pekerja Sosial Masyarakat | 5 | 7 | 6 | 7 | 6 |
| 3. Taruna Siaga Bencana | 4 | 5 | 6 | 11 | 1 |
| 4. Lembaga Kesejahteraan Sosial (LKS) | 2 | 7 | 1 | 7 | 3 |
| 5. Karang Taruna | 3 | 1 | 1 | 3 | 1 |
| 6. Lembaga Konsultasi Kesejahteraan Sosial | — | — | — | — | 1 |
| 7. Keluarga Pionir | — | 1 | — | 1 | — |
| 8. Wahana Kesejahteraan Sosial Berbasis Masyarakat (WKSBM) | — | — | — | — | — |
| 9. Wanita Pemimpin Kesejahteraan Sosial | 7 | — | 4 | 24 | 11 |
| 10. Penyuluh Sosial | 1 | 3 | 3 | — | — |
| 11. Tenaga Kesejahteraan Sosial Kecamatan (TKSK) | 1 | 1 | 1 | 1 | 1 |
| 12. Dunia Usaha yang melakukan UKS | — | — | 1 | — | — |
| Jumlah / Total | 23 | 25 | 23 | 54 | 24 |

Lanjutan Tabel 4.3.5/Continued Table 4.3.5

| Uraian / Description | Tanjung Karang Barat | Kemiling | Langkapura | Kedaton | Rajabasa |
|--|----------------------|-----------|------------|-----------|-----------|
| (1) | (2) | (3) | (4) | (5) | (6) |
| 1. Pekerja Sosial Profesional | — | 1 | 1 | — | — |
| 2. Pekerja Sosial Masyarakat | 7 | 9 | 5 | 7 | 7 |
| 3. Taruna Siaga Bencana | 1 | 3 | 4 | 6 | 7 |
| 4. Lembaga Kesejahteraan Sosial (LKS) | 13 | 11 | 7 | 6 | 4 |
| 5. Karang Taruna | — | 9 | 2 | 3 | 3 |
| 6. Lembaga Konsultasi Kesejahteraan Sosial | — | — | — | — | — |
| 7. Keluarga Pionir | — | — | 12 | — | 2 |
| 8. Wahana Kesejahteraan Sosial Berbasis Masyarakat (WKSBM) | — | — | — | — | — |
| 9. Wanita Pemimpin Kesejahteraan Sosial | — | 14 | — | 7 | — |
| 10. Penyuluh Sosial | — | 1 | 1 | 4 | 2 |
| 11. Tenaga Kesejahteraan Sosial Kecamatan (TKSK) | 1 | 1 | 1 | 1 | 1 |
| 12. Dunia Usaha yang melakukan UKS | — | 2 | 1 | — | — |
| Jumlah / Total | 22 | 51 | 34 | 34 | 26 |

Lanjutan Tabel 4.3.5/Continued Table 4.3.5

| Uraian / Description | Tanjung Senang | Labuhan Ratu | Sukarame | Sukabumi | Way Halim | Jumlah Total |
|--|----------------|--------------|-----------|-----------|-----------|--------------|
| (1) | (2) | (3) | (4) | (5) | (6) | (7) |
| 1. Pekerja Sosial Profesional | 1 | — | 5 | — | — | 18 |
| 2. Pekerja Sosial Masyarakat | 5 | 6 | 6 | 7 | 6 | 126 |
| 3. Taruna Siaga Bencana | 4 | 1 | 4 | 1 | 7 | 94 |
| 4. Lembaga Kesejahteraan Sosial (LKS) | 7 | 9 | 7 | 7 | 6 | 109 |
| 5. Karang Taruna | 1 | 3 | 3 | 4 | 1 | 50 |
| 6. Lembaga Konsultasi Kesejahteraan Sosial | — | — | — | — | — | 1 |
| 7. Keluarga Pionir | 5 | — | — | — | — | 23 |
| 8. Wahana Kesejahteraan Sosial Berbasis Masyarakat (WKSBM) | — | — | — | — | — | 1 |
| 9. Wanita Pemimpin Kesejahteraan Sosial | 4 | 18 | 5 | 2 | 25 | 161 |
| 10. Penyuluh Sosial | 4 | — | 3 | — | 12 | 46 |
| 11. Tenaga Kesejahteraan Sosial Kecamatan (TKSK) | 1 | 1 | 1 | 1 | 1 | 20 |
| 12. Dunia Usaha yang melakukan UKS | 2 | — | — | — | 2 | 11 |
| Jumlah / Total | 34 | 38 | 34 | 22 | 60 | 660 |

Sumber/Source: Dinas Sosial Kota Bandar Lampung/ Social Service of Bandar Lampung Municipality

Tabel
Table 4.3.6**Banyaknya Penyandang Masalah Kesejahteraan Sosial di Kota Bandar Lampung, 2018-2022**
Number of The Shoulder Strape Social Prosperity Problem in Bandar Lampung Municipality, 2017-2022

| Uraian / Description | 2018 | 2019 | 2020 | 2021 | 2022 |
|--------------------------------------|-------------|-------------|-------------|-------------|-------------|
| (1) | (2) | (3) | (4) | (5) | (6) |
| 1. Anak Terlantar | 1 307 | 1 307 | 29 | 33 | 33 |
| 2. Lanjut Usia Terlantar | 1 604 | 1 635 | 628 | 866 | 866 |
| 3. Perempuan Rawan Sosial Ekonomi | 420 | 427 | 900 | 635 | 635 |
| 4. Anak Jalanan | 1 | 1 | 61 | 64 | 64 |
| 5. Anak yang Berhadapan Dengan Hukum | – | – | 10 | 2 | 2 |
| 6. Korban Penyalahgunaan NAPZA | 41 | 43 | 129 | 115 | 115 |
| 7. Penyandang Disabilitas | 949 | 820 | 817 | 963 | 963 |
| 8. Gelandangan Dan Pengemis | 7 | 8 | 48 | 47 | 47 |
| 9. Tuna Susila | 47 | 47 | 144 | 172 | 172 |
| 10. Bekas Warga Binaan LP (Napi) | 18 | 19 | 69 | 79 | 79 |
| 11. Pemulung | 145 | 151 | 264 | 391 | 391 |

Sumber/Source: Dinas Sosial Kota Bandar Lampung/ Social Service of Bandar Lampung Municipality

Tabel
Table 4.3.7**Jumlah Akta yang Dikeluarkan Dinas Kependudukan Kota Bandar Lampung, 2018-2022**
Number of Certificate Issued by Demography Service of Bandar Lampung Municipality, 2018-2022

| Jenis Akta <i>Type of Certificate</i> | WNI | | | | |
|--|---------------|---------------|---------------|---------------|---------------|
| | 2018 | 2019 | 2020 | 2021 | 2022 |
| (1) | (2) | (3) | (4) | (5) | (6) |
| 1. Akta Kelahiran Umum | 1 623 | 6 518 | 6 852 | 7 089 | 7 724 |
| 2. Akta Perkawinan | 315 | 696 | 381 | 444 | 413 |
| 3. Akta Kematian | 569 | 1 003 | 885 | 2 665 | 7 284 |
| 4. Akta Perceraian | 26 | 68 | 77 | 47 | 66 |
| 5. Akta Komparasi | – | – | – | – | – |
| 6. Akta Pengesahan Anak | 12 | 2 | 19 | 66 | 64 |
| 7. Ganti nama/Akta ke II | 2 | – | – | – | – |
| 8. Keterangan Belum Kawin | – | – | – | – | – |
| 9. Akta pemutihan/Dispensasi | – | – | – | – | – |
| 10. Akta Kelahiran Istimewa | 10 033 | 22 627 | 17 196 | 16 907 | 23 201 |
| 11. Keterangan Kematian | – | – | – | – | – |
| 12. Keterangan Kelahiran | – | – | – | – | – |
| Jumlah / Total | 12 580 | 30 914 | 25 410 | 27 218 | 38 752 |

Lanjutan Tabel 4.3.7/Continued Table 4.3.7

| Jenis Akta <i>Type of Certificate</i> | WNA | | | | |
|--|----------|----------|----------|----------|----------|
| | 2018 | 2019 | 2020 | 2021 | 2022 |
| (1) | (2) | (3) | (4) | (5) | (6) |
| 1. Akta Kelahiran Umum | – | – | – | – | – |
| 2. Akta Perkawinan | – | 3 | 4 | 2 | 1 |
| 3. Akta Kematian | – | – | – | – | – |
| 4. Akta Perceraian | – | – | – | – | – |
| 5. Akta Komparasi | – | – | – | – | – |
| 6. Akta Pengesahan Anak | – | – | – | – | – |
| 7. Ganti nama/Akta ke II | – | – | – | – | – |
| 8. Keterangan Belum Kawin | – | – | – | – | – |
| 9. Akta pemutihan/Dispensasi | – | – | – | – | – |
| 10. Akta Kelahiran Istimewa | – | – | – | – | – |
| 11. Keterangan Kematian | – | – | – | – | – |
| 12. Keterangan Kelahiran | – | – | – | – | – |
| Jumlah / Total | – | 3 | 4 | 2 | 1 |

Sumber/Source: Dinas Kependudukan dan Catatan Sipil Kota Bandar Lampung/ Demography Service of Bandar Lampung Municipality

Tabel 4.3.8
Table

**Banyaknya Akta Kelahiran dan Perkawinan yang
Dikeluarkan Dinas Kependudukan Kota Bandar Lampung,
2018-2022**
*Number of Birth and Marriage Certificate Issued by
Demography Service of Bandar Lampung, 2018-2022*

| Tahun / Year | Akta Kelahiran Birth Certificate | | Akta Perkawinan Marriage Certificate | |
|--------------|-------------------------------------|-----|---|-----|
| | WNI | WNA | WNI | WNA |
| (1) | (2) | (3) | (4) | (5) |
| 2022 | 30 925 | – | 413 | 1 |
| 2021 | 23 996 | – | 444 | 2 |
| 2020 | 24 048 | – | 381 | 4 |
| 2019 | 29 145 | – | 696 | 3 |
| 2018 | 11 656 | – | 315 | – |

Sumber/Source: Dinas Kependudukan dan Catatan Sipil Kota Bandar Lampung/ Demography Service of Bandar Lampung Municipality

Tabel
Table 4.3.9**Banyaknya Kejahatan Umum yang Dilaporkan di Kota
Bandar Lampung, 2022**
**Number of Reported Crimes in Bandar Lampung
Municipality, 2022**

| Jenis Kejahatan <i>Type of Crime</i> | Banyaknya Kejahatan Umum <i>Number of Reported Crimes</i> | |
|--|--|--------------|
| | JTP | PTP |
| (1) | (2) | (3) |
| 1. Pembunuhan/Murder | 4 | 2 |
| 2. Aniaya Berat/Heavy Torture | 28 | 13 |
| 3. Penculikan/Kidnap | 3 | 1 |
| 4. Pencurian dan Kekerasan/Theft and Violence | 77 | 28 |
| 5. Pencurian dan Pemberatan/Theft | 252 | 140 |
| 6. Curanmor/Motor Vehicle Theft | 502 | 134 |
| 7. Perkosaan/Rape | 8 | 1 |
| 8. Pemerasan/Premanisme/Extortion | 2 | 3 |
| 9. Perjudian/Gambling | 12 | 13 |
| 10. Penipuan/Fraud | 498 | 293 |
| 11. Penggelapan/Embezzlement | 304 | 138 |
| 12. Pembakaran/Burning | 4 | 2 |
| 13. Pengerusakan/Disfigurement | 38 | 25 |
| 14. Senjata Tajam/Sharp Weapon | 39 | 43 |
| 15. Senjata Api/Firearm/Bahan Peledak/Explosive | 2 | 1 |
| 16. Teror Bom/Terror Bombing | – | – |
| 17. Uang Palsu/Counterfeit Money | – | – |
| 18. Korupsi/Corruption | – | – |
| 19. Illegal Logging | – | – |
| 20. Perdagangan Orang/Human Trafficking | 3 | 3 |
| 21. Pertanahan/Land Issues | 26 | 12 |
| 22. Lain-Lain Kejahatan/Pelanggaran/Other Crimes | 1 096 | 780 |
| Jumlah / Total | 2 898 | 1 632 |

Sumber/Source: Polresta Bandar Lampung
 JTP : Jumlah Tindak Pidana
 PTP : Penyelesaian Tindak Pidana

Tabel
Table 4.3.10**Banyaknya Perkara yang Terjadi di Kota Bandar Lampung, 2022**
Number of cases that occurred in Bandar Lampung City in 2022

| Jenis Perkara <i>Type of Case</i> | Jumlah Perkara <i>Number of Cases</i> |
|--|--|
| (1) | (2) |
| 1. Perkara Pidana Biasa / <i>Ordinary Criminal Case</i> | 1 210 |
| 2. Perkara Pidana Prapradilan / <i>Pre-trial Criminal Case</i> | 9 |
| 3. Perkara Pidana Anak / <i>Child Criminal Case</i> | 74 |
| 4. Perkara Tindakan Pidana Korupsi / <i>Case of Corruption Crime Actions</i> | 45 |
| 5. Perkara Perdata Gugatan / <i>Criminal Lawsuit Case</i> | 233 |
| 6. Perkara Perdata Gugatan Sederhana / <i>Simple Civil Claim Case</i> | 22 |
| 7. Perkara Perdata Permohonan / <i>Civil Code Application</i> | 262 |
| 8. Perkara Gugatan PHI / <i>Case of PHI lawsuit</i> | 29 |
| Jumlah / Total | 1 884 |

Sumber/Source: Pengadilan Negeri Tanjung Karang Kelas IA/Tanjung Karang District Court

Tabel 4.3.11 Banyaknya Pengembang dan Unit Rumah menurut Kecamatan di Kota Bandar Lampung, 2022
Number of Housing Area by Subdistrict in Bandar Lampung Municipality, 2022

| Kecamatan Subdistrict | Pengembang Developer | Banyaknya Unit Number of Unit |
|--------------------------|-------------------------|----------------------------------|
| (1) | (2) | (3) |
| Teluk Betung Barat | – | – |
| Teluk Betung Timur | – | – |
| Teluk Betung Selatan | – | – |
| Bumi Waras | – | – |
| Panjang | – | – |
| Tanjung Karang Timur | – | – |
| Kedamaian | – | – |
| Teluk Betung Utara | – | – |
| Tanjung Karang Pusat | – | – |
| Enggal | – | – |
| Tanjung Karang Barat | 2 | 152 |
| Kemiling | 5 | 234 |
| Langkapura | 1 | 11 |
| Kedaton | – | – |
| Rajabasa | 1 | 40 |
| Tanjung Senang | 1 | 22 |
| Labuhan Ratu | – | – |
| Sukarame | 1 | 84 |
| Sukabumi | 2 | 140 |
| Way Halim | – | – |
| Bandar Lampung | 13 | 683 |

Sumber/Source: Dinas Perumahan dan Pemukiman Kota Bandar Lampung

Tabel
Table 4.3.12

Banyaknya Perizinan yang Diterbitkan di Kota Bandar Lampung, 2021
Number of Licenses Issued in Bandar Lampung Municipality, 2021

| No | Jenis Izin <i>Type of Licenses</i> | Banyaknya izin Terbit/ <i>Number of Licenses</i> |
|-----|--|---|
| (1) | (2) | (3) |
| 1 | IZIN LINGKUNGAN | – |
| 2 | IZIN GANGGUAN/HO | – |
| 3 | IZIN IMB | 448 |
| 4 | IZIN OPTIK | – |
| 5 | IZIN APOTIK | – |
| 6 | IZIN KLINIK | 1 |
| 7 | IZIN KLINIK KECANTIKAN ESTETIKA | – |
| 8 | IZIN MENDIRIKAN RUMAH SAKIT | – |
| 9 | IZIN OPERASIONAL RUMAH SAKIT SEMENTARA DAN TETAP | – |
| 10 | IZIN LABORATORIUM KLINIK | – |
| 11 | IZIN PENYELENGGARAAN PUSKESMAS | – |
| 12 | SIUP | – |
| 13 | TDP | – |
| 14 | STDW | – |
| 15 | IUTM | – |
| 16 | IUPPT | – |
| 17 | IUPP | – |
| 18 | TDI | – |
| 19 | IUI | – |
| 20 | IZIN PEMBUANGAN LIMBAH CAIR | – |
| 21 | IZIN PENYIMPANAN SEMENTARA LIMBAH B3 | – |
| 22 | IUJK | – |
| 23 | IZIN REKLAME | 106 |
| 24 | IZIN USAHA JASA PERJALANAN WISATA | – |
| 25 | IZIN USAHA PENYEDIAAN AKOMODASI | – |

Lanjutan Tabel/*Continued Table* 4.3.12

| No | Jenis Izin <i>Type of Licenses</i> | Banyaknya izin Terbit/ <i>Number of Licenses</i> |
|-----------------------|---|---|
| (1) | (2) | (3) |
| 26 | IZIN USAHA JASA MAKANAN&MINUMAN | – |
| 27 | IZIN USAHA KAWASAN PARIWISATA | – |
| 28 | IZIN USAHA TRANSPORTASI WISATA | – |
| 29 | IZIN USAHA DAYA TARIK WISATA | – |
| 30 | IZIN USAHA PENYELENGGARAAN HIBURAN&REKREASI | – |
| 31 | IZIN USAHA JASA PRAMUWISATA | – |
| 32 | IZIN USAHA PENYELENGGARAAN PERTEMUAN PERJALANAN INSENTIF,KONFERENSI DAN PAMERAN | – |
| 33 | IZIN USAHA JASA KONSULTAN PARIWISATA | – |
| 34 | IZIN USAHA JASA INFORMASI PARIWISATA | – |
| 35 | IZIN USAHA WISATA TIRTA | – |
| 36 | IZIN USAHA SPA | – |
| 37 | IZIN PEMOTONGAN HEWAN | – |
| 38 | IZIN USAHA PETERNAKAN | – |
| 39 | IZIN USAHA | – |
| 40 | IZIN USAHA PERLUASAN | – |
| 41 | IZIN USAHA PERUBAHAN | – |
| 42 | IZIN USAHA PENGGABUNGAN | – |
| 43 | IZIN LOKASI | – |
| Bandar Lampung | | |

Sumber/*Source*: Dinas Penanaman Modal dan Pelayanan Terpadu Satu Pintu Kota Bandar Lampung
Integrated Services and Investment Office of Bandar Lampung Municipality

4.4 KEMISKINAN POVERTY

Tabel 4.4.1 **Garis Kemiskinan, Jumlah, dan Persentase Penduduk Miskin di Kota Bandar Lampung, 2013–2022**
Poverty Line, Number, and Percentage of Poor People in Bandar Lampung Municipality, 2013–2022

| Tahun Year | Garis Kemiskinan (rupiah/kapita/bulan) Poverty Line (rupiah/capita/month) | Jumlah Penduduk Miskin (ribu) Number of Poor People (thousand) | Persentase Penduduk Miskin Percentage of Poor People |
|---------------|--|---|---|
| (1) | (2) | (3) | (4) |
| 2014 | 450 014 | 102,27 | 10,67 |
| 2015 | 476 055 | 100,80 | 10,33 |
| 2016 | 502 968 | 100,54 | 10,15 |
| 2017 | 540 679 | 100,50 | 9,94 |
| 2018 | 562 277 | 93,04 | 9,04 |
| 2019 | 588 177 | 91,24 | 8,71 |
| 2020 | 634 743 | 93,74 | 8,81 |
| 2021 | 654 576 | 98,76 | 9,11 |
| 2022 | 698 598 | 90,51 | 8,21 |

Sumber/Source: BPS, Survei Sosial Ekonomi Nasional Maret/BPS-Statistics Indonesia, March National Socioeconomic Survey

Tabel 4.4.2 Indeks Kedalaman Kemiskinan dan Indeks Keparahan Kemiskinan di Kota Bandar Lampung, 2017–2022
Poverty Gap Index and Poverty Severity Index in Bandar Lampung Municipality, 2017–2022

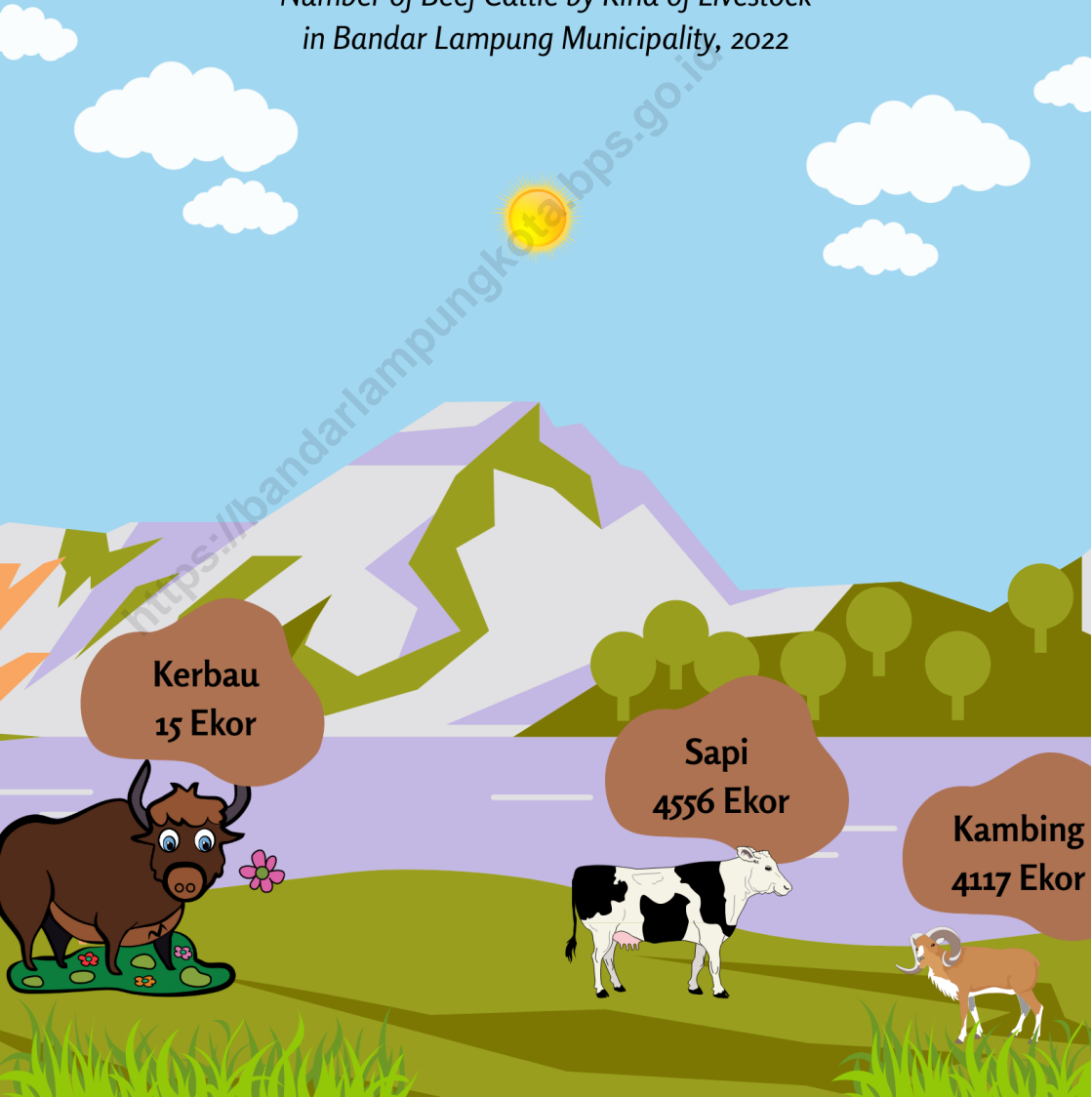
| Tahun Year | Indeks Kedalaman Kemiskinan Poverty Gap Index | Indeks Keparahan Kemiskinan Poverty Severity Index |
|---------------|--|---|
| (1) | (2) | (3) |
| 2017 | 1,48 | 0,36 |
| 2018 | 1,38 | 0,36 |
| 2019 | 1,49 | 0,38 |
| 2020 | 1,61 | 0,45 |
| 2021 | 1,52 | 0,39 |
| 2022 | 1,34 | 0,35 |

Sumber/Source: BPS, Survei Sosial Ekonomi Nasional Maret/BPS-Statistics Indonesia, March National Socioeconomic Survey



Banyaknya Ternak yang Dipotong Menurut Jenis Ternak di Kota Bandar Lampung, 2022

*Number of Beef Cattle by Kind of Livestock
in Bandar Lampung Municipality, 2022*



Kerbau
15 Ekor

Sapi
4556 Ekor

Kambing
4117 Ekor

PENJELASAN TEKNIS

1. Tanaman biofarmaka adalah tanaman yang bermanfaat untuk obat-obatan, kosmetik, dan kesehatan yang dikonsumsi atau digunakan dari bagian-bagian tanaman seperti daun, batang, buah, umbi (rimpang) ataupun akar.
2. Tanaman hias adalah tanaman yang mempunyai nilai keindahan baik bentuk, warna daun, tajuk maupun bunganya, sering digunakan untuk penghias pekarangan dan lain sebagainya.
3. Luas panen tanaman hortikultura adalah luas tanaman sayuran, buah-buahan, biofarmaka, dan tanaman hias yang diambil hasilnya/dipanen pada periode pelaporan.
4. Produksi hortikultura adalah hasil menurut bentuk produk dari setiap tanaman sayuran, buah-buahan, biofarmaka dan tanaman hias yang diambil berdasarkan luas yang dipanen/tanaman yang menghasilkan pada bulan/triwulan laporan.

TECHNICAL NOTES

1. *Medicinal plants are plants which are useful for medicine. It is consumed from part of the plant such as leaf, flower, fruit, tuber, and root.*
2. *Ornamental plants are plants which have a beauty value, either in shape, colour of leaf or crown of flower, and they are often used as a yard decorator.*
3. *Harvested area of horticulture, is area which vegetable, fruit, medicinal and ornamental plant of crop harvested during the period of report.*
4. *Horticulture production is the standard production quantity form of vegetable, fruit, medicinal and ornamental plant based on harvested area/the number of production plants reported monthly/quarterly.*

ULASAN

1. Kambing merupakan hewan ternak besar yang populasinya mencapai 3.132 ekor, sementara sapi 1.426 ekor dan kerbau 14 ekor di tahun 2022. Populasi ternak kambing terbanyak ada di Kecamatan Kemiling dan Sukabumi.

DESCRIPTION

1. *Goat is the largest livestock population reached 3,132 head, while there only 1,426 cows and 14 buffalo in 2022. Goat is mostly used in Kemiling and Sukabumi subdistrict.*

<https://bandarlampungkota.bps.go.id>

5.1 HORTIKULTURA
HORTICULTURE

Tabel 5.1.1 **Luas Panen Tanaman Sayuran Menurut Kecamatan dan Jenis Tanaman di Kota Bandar Lampung (ha), 2021 dan 2022**
Harvested Area of Vegetables by Subdistrict and Kind of Plant in Bandar Lampung Municipality (ha), 2021 and 2022

| Kecamatan Subdistrict | Bawang Merah/Shallot | | Cabai Besar/Chili/Big chili | |
|--------------------------|----------------------|----------|-----------------------------|----------|
| | 2021 | 2022* | 2021 | 2022* |
| (1) | (2) | (3) | (4) | (5) |
| Teluk Betung Barat | – | – | 3 | 4 |
| Teluk Betung Timur | – | – | – | – |
| Teluk Betung Selatan | – | – | – | – |
| Bumi Waras | – | – | – | – |
| Panjang | – | – | 1 | – |
| Tanjung Karang Timur | – | – | – | – |
| Kedamaian | – | – | – | – |
| Teluk Betung Utara | – | – | – | – |
| Tanjung Karang Pusat | – | – | – | – |
| Enggal | – | – | – | – |
| Tanjung Karang Barat | – | – | – | – |
| Kemiling | – | – | – | 1 |
| Langkapura | – | – | 2 | 1 |
| Kedaton | – | – | – | – |
| Rajabasa | – | – | – | – |
| Tanjung Senang | – | – | – | – |
| Labuhan Ratu | – | – | – | – |
| Sukarame | – | – | 1 | – |
| Sukabumi | – | – | – | – |
| Way Halim | – | – | – | – |
| Bandar Lampung | – | – | 7 | 6 |

Lanjutan Tabel/*Continued Table* 5.1.1

| Kecamatan Subdistrict | Cabai Rawit Chili/Cayenne Pepper | | Kentang Potato | |
|--------------------------|-------------------------------------|-----------|-------------------|----------|
| | 2021 | 2022* | 2021 | 2022* |
| (1) | (6) | (7) | (8) | (9) |
| Teluk Betung Barat | 3 | 4 | – | – |
| Teluk Betung Timur | – | – | – | – |
| Teluk Betung Selatan | – | – | – | – |
| Bumi Waras | – | – | – | – |
| Panjang | – | 0 | – | – |
| Tanjung Karang Timur | – | – | – | – |
| Kedamaian | – | – | – | – |
| Teluk Betung Utara | – | – | – | – |
| Tanjung Karang Pusat | – | – | – | – |
| Enggal | – | – | – | – |
| Tanjung Karang Barat | – | – | – | – |
| Kemiling | 4 | 4 | – | – |
| Langkapura | 1 | – | – | – |
| Kedaton | – | – | – | – |
| Rajabasa | – | – | – | – |
| Tanjung Senang | 4 | 6 | – | – |
| Labuhan Ratu | 2 | 1 | – | – |
| Sukarame | 1 | – | – | – |
| Sukabumi | – | 6 | – | – |
| Way Halim | – | – | – | – |
| Bandar Lampung | 15 | 21 | – | – |

Lanjutan Tabel/Continued Table 5.1.1

| Kecamatan Subdistrict | Kubis Cabbage | | Tomat Tomato | |
|--------------------------|------------------|-------------------|-----------------|-------------------|
| | 2021 | 2022 ^x | 2021 | 2022 ^x |
| (1) | (10) | (11) | (12) | (13) |
| Teluk Betung Barat | – | – | 4 | 4 |
| Teluk Betung Timur | – | – | – | – |
| Teluk Betung Selatan | – | – | – | – |
| Bumi Waras | – | – | – | – |
| Panjang | – | – | – | – |
| Tanjung Karang Timur | – | – | – | – |
| Kedamaian | – | – | – | – |
| Teluk Betung Utara | – | – | – | – |
| Tanjung Karang Pusat | – | – | – | – |
| Enggal | – | – | – | – |
| Tanjung Karang Barat | – | – | – | – |
| Kemiling | – | – | 1 | – |
| Langkapura | – | – | – | – |
| Kedaton | – | – | – | – |
| Rajabasa | – | – | – | – |
| Tanjung Senang | – | – | – | – |
| Labuhan Ratu | – | – | – | – |
| Sukarame | – | – | 2 | – |
| Sukabumi | – | – | – | 2 |
| Way Halim | – | – | – | – |
| Bandar Lampung | – | – | 7 | 6 |

Lanjutan Tabel/*Continued Table* 5.1.1

| Kecamatan Subdistrict | Bawang Putih Garlic | | Kangkung Water Spinach | | Petsai/Sawi/ <i>Chinese Cabbage/mustard green</i> | |
|--------------------------|------------------------|-------------------|---------------------------|-------------------|---|-------------------|
| | 2021 | 2022 ^x | 2021 | 2022 ^x | 2021 | 2022 ^x |
| (1) | (14) | (15) | (16) | (17) | (18) | (19) |
| Teluk Betung Barat | – | – | – | – | – | – |
| Teluk Betung Timur | – | – | – | – | – | – |
| Teluk Betung Selatan | – | – | – | – | – | – |
| Bumi Waras | – | – | – | – | – | – |
| Panjang | – | – | – | 1 | – | 1 |
| Tanjung Karang Timur | – | – | – | – | – | – |
| Kedamaian | – | – | – | – | – | – |
| Teluk Betung Utara | – | – | – | 10 | – | 10 |
| Tanjung Karang Pusat | – | – | 6 | 6 | – | 1 |
| Enggal | – | – | – | – | – | – |
| Tanjung Karang Barat | – | – | – | – | 3 | 3 |
| Kemiling | – | – | 16 | 20 | 24 | 24 |
| Langkapura | – | – | 11 | 11 | 8 | 12 |
| Kedaton | – | – | – | – | – | – |
| Rajabasa | – | – | – | – | – | – |
| Tanjung Senang | – | – | 36 | 35 | 48 | 45 |
| Labuhan Ratu | – | – | – | – | – | – |
| Sukarame | – | – | 10 | 11 | 12 | 12 |
| Sukabumi | – | – | 2 | – | 2 | 1 |
| Way Halim | – | – | – | – | – | – |
| Bandar Lampung | – | – | 80 | 94 | 96 | 108 |

Catatan/Note: ^x Angka sementara / *Preliminary figures*

Sumber/Source: BPS, Statistik Pertanian Hortikultura SPH/BPS-Statistics Indonesia, *Agricultural Statistic for Horticulture SPH*

Tabel
Table 5.1.2

Produksi Tanaman Sayuran Menurut Kecamatan dan Jenis Tanaman di Kota Bandar Lampung (kuintal), 2021 dan 2022
Production of Vegetables by Subdistrict and Kind of Plant in Bandar Lampung Municipality (quintal), 2021 dan 2022

| Kecamatan Subdistrict | Bawang Merah Shallot | | Cabai Besar Chili/Big Bhili | |
|--------------------------|-------------------------|-------------------|--------------------------------|-------------------|
| | 2021 | 2022 ^x | 2021 | 2022 ^x |
| (1) | (2) | (3) | (4) | (5) |
| Teluk Betung Barat | – | – | 864 | 64 |
| Teluk Betung Timur | – | – | – | – |
| Teluk Betung Selatan | – | – | – | – |
| Bumi Waras | – | – | – | – |
| Panjang | – | – | 1 | – |
| Tanjung Karang Timur | – | – | – | – |
| Kedamaian | – | – | – | – |
| Teluk Betung Utara | – | – | – | – |
| Tanjung Karang Pusat | – | – | – | – |
| Enggal | – | – | – | – |
| Tanjung Karang Barat | – | – | – | 1 |
| Kemiling | – | – | – | 9 |
| Langkapura | – | – | 82 | 90 |
| Kedaton | – | – | – | – |
| Rajabasa | – | – | – | – |
| Tanjung Senang | – | – | – | – |
| Labuhan Ratu | – | – | – | – |
| Sukarame | – | – | 70 | – |
| Sukabumi | – | – | – | – |
| Way Halim | – | – | – | – |
| Bandar Lampung | – | – | 1 017 | 164 |

Lanjutan Tabel/*Continued Table* 5.1.2

| Kecamatan Subdistrict | Cabai Rawit Chili/Cayenne Pepper | | Kentang Potato | |
|--------------------------|-------------------------------------|------------|-------------------|----------|
| | 2021 | 2022* | 2021 | 2022* |
| (1) | (6) | (7) | (8) | (9) |
| Teluk Betung Barat | 1 168 | 124 | – | – |
| Teluk Betung Timur | – | – | – | – |
| Teluk Betung Selatan | – | – | – | – |
| Bumi Waras | – | – | – | – |
| Panjang | – | 4 | – | – |
| Tanjung Karang Timur | – | – | – | – |
| Kedamaian | – | – | – | – |
| Teluk Betung Utara | – | – | – | – |
| Tanjung Karang Pusat | – | – | – | – |
| Enggal | – | – | – | – |
| Tanjung Karang Barat | – | – | – | – |
| Kemiling | 593 | 51 | – | – |
| Langkapura | 30 | – | – | – |
| Kedaton | – | – | – | – |
| Rajabasa | – | – | – | – |
| Tanjung Senang | 46 | 54 | – | – |
| Labuhan Ratu | 52 | 2 | – | – |
| Sukarame | 51 | – | – | – |
| Sukabumi | – | 111 | – | – |
| Way Halim | – | – | – | – |
| Bandar Lampung | 1 940 | 345 | – | – |

Lanjutan Tabel/Continued Table 5.1.2

| Kecamatan Subdistrict | Kubis Cabbage | | Tomat Tomato | |
|--------------------------|------------------|-------|-----------------|-----------|
| | 2021 | 2022* | 2021 | 2022* |
| (1) | (6) | (7) | (8) | (9) |
| Teluk Betung Barat | – | – | 815 | 23 |
| Teluk Betung Timur | – | – | – | – |
| Teluk Betung Selatan | – | – | – | – |
| Bumi Waras | – | – | – | – |
| Panjang | – | – | – | – |
| Tanjung Karang Timur | – | – | – | – |
| Kedamaian | – | – | – | – |
| Teluk Betung Utara | – | – | – | – |
| Tanjung Karang Pusat | – | – | – | – |
| Enggal | – | – | – | – |
| Tanjung Karang Barat | – | – | – | – |
| Kemiling | – | – | 9 | – |
| Langkapura | – | – | – | – |
| Kedaton | – | – | – | – |
| Rajabasa | – | – | – | – |
| Tanjung Senang | – | – | – | – |
| Labuhan Ratu | – | – | – | – |
| Sukarame | – | – | 48 | – |
| Sukabumi | – | – | – | 15 |
| Way Halim | – | – | – | – |
| Bandar Lampung | – | – | 872 | 38 |

Lanjutan Tabel/Continued Table 5.1.2

| Kecamatan Subdistrict | Bawang Putih Garlic | | Kangkung Water Spinach | | Petsai/Sawi/ Chinese Cabbage/mustard green | |
|--------------------------|------------------------|-------------------|---------------------------|-------------------|--|-------------------|
| | 2021 | 2022 ^x | 2021 | 2022 ^x | 2021 | 2022 ^x |
| (1) | (10) | (11) | (12) | (13) | (14) | (15) |
| Teluk Betung Barat | – | – | – | – | – | – |
| Teluk Betung Timur | – | – | – | – | – | – |
| Teluk Betung Selatan | – | – | – | – | – | – |
| Bumi Waras | – | – | – | – | – | – |
| Panjang | – | – | – | 52 | – | 25 |
| Tanjung Karang Timur | – | – | – | – | – | – |
| Kedamaian | – | – | – | – | – | – |
| Teluk Betung Utara | – | – | – | 890 | – | 920 |
| Tanjung Karang Pusat | – | – | 825 | 553 | – | 80 |
| Enggal | – | – | – | – | – | – |
| Tanjung Karang Barat | – | – | – | – | 18 | 98 |
| Kemiling | – | – | 195 | 167 | 384 | 168 |
| Langkapura | – | – | 1 163 | 930 | 850 | 1 070 |
| Kedaton | – | – | – | – | – | – |
| Rajabasa | – | – | – | – | – | – |
| Tanjung Senang | – | – | 3 687 | 4 190 | 4 208 | 4 032 |
| Labuhan Ratu | – | – | – | – | – | – |
| Sukarame | – | – | 429 | 123 | 727 | 120 |
| Sukabumi | – | – | 14 | – | 26 | 1 |
| Way Halim | – | – | – | – | – | – |
| Bandar Lampung | – | – | 6 313 | 6 905 | 6 213 | 6 514 |

Catatan/Note: ^x Angka sementara / Preliminary figures

Sumber/Source: BPS, Statistik Pertanian Hortikultura SPH/BPS-Statistics Indonesia, Agricultural Statistic for Horticulture SPH

Tabel
Table 5.1.3

Luas Panen Tanaman Sayuran dan Buah-buahan Semusim Menurut Jenis Tanaman di Kota Bandar Lampung (ha), 2020–2022
Harvested Area of Seasonal Vegetables and Fruits by Kind of Plant in Bandar Lampung Municipality (ha) , 2020–2022

| Jenis Tanaman Kind of Plants | 2020 | 2021 | 2022* |
|--|------|------|-------|
| (1) | (2) | (3) | (4) |
| Sayuran/Vegetable | | | |
| Bawang Merah/Shallots | 1 | – | – |
| Bawang Putih/Garlic | – | – | – |
| Cabai Besar/Chili/Big Chili | ... | 7 | 6 |
| Cabai Rawit/Chili/Cayenne Pepper | 18 | 15 | 21 |
| Kentang/Potato | – | – | – |
| Kubis/Cabbage | – | – | – |
| Kangkung/ Water Spinach | 105 | 80 | 94 |
| Petsai/Sawi/ Chinese Cabbage/mustard green | 128 | 96 | 108 |
| Buah–buahan/Fruits: | | | |
| Semangka/ Watermelon | – | – | 7 |
| Melon/ Melon | – | – | – |

Catatan/Note: * Angka sementara / Preliminary figures

Sumber/Source: BPS, Statistik Pertanian Hortikultura SPH/ BPS-Statistics Indonesia, Agricultural Statistic for Horticulture SPH

Tabel
Table 5.1.4

Produksi Tanaman Sayuran dan Buah-buahan Semusim Menurut Jenis Tanaman di Kota Bandar Lampung(kuintal), 2020–2022
Production of Seasonal Vegetables and Fruits by Kind of Plant in Bandar Lampung Municipality (kuintal), 2020–2022

| Jenis Tanaman Kind of Plants | 2020 | 2021 | 2022 ^x |
|--|-------|-------|-------------------|
| (1) | (2) | (3) | (4) |
| Sayuran/Vegetable | | | |
| Bawang Merah/Shallots | 2 | – | – |
| Bawang Putih/Garlic | – | – | – |
| Cabai Besar/Chili/Big Chili | ... | 1 017 | 164 |
| Cabai Rawit/Chili/Cayenne Pepper | 1 629 | 1 940 | 345 |
| Kentang/Potato | – | – | – |
| Kubis/Cabbage | – | – | – |
| Kangkung/ Water Spinach | 2 298 | 6 313 | 6 905 |
| Petsai/Sawi/ Chinese Cabbage/mustard green | 3 386 | 6 213 | 6 514 |
| Buah–buahan/Fruits: | | | |
| Semangka/ Watermelon | – | – | 180 |
| Melon/ Melon | – | – | – |

Catatan/Note: ^x Angka sementara / Preliminary figures

Sumber/Source: BPS, Statistik Pertanian Hortikultura SPH/BPS-Statistics Indonesia, Agricultural Statistic for Horticulture SPH

Tabel
Table 5.1.5

Luas Panen Tanaman Biofarmaka Menurut Kecamatan dan Jenis Tanaman di Kota Bandar Lampung (m²), 2021-2022

Harvested Area of Medicinal Plants by Subdistrict and Kind of Plant in Bandar Lampung Municipality (m²), 2021-2022

| Kecamatan Subdistrict | Jahe Ginger | | Laos/Lengkuas Galanga | | Kencur East Indian Galangal | |
|--------------------------|----------------|-------------------|--------------------------|-------------------|--------------------------------|-------------------|
| | 2021 | 2022 ^x | 2021 | 2022 ^x | 2021 | 2022 ^x |
| (1) | (2) | (3) | (4) | (5) | (6) | (7) |
| Teluk Betung Barat | 4 500 | 3 750 | 4 800 | 3 800 | 5 150 | 4 300 |
| Teluk Betung Timur | – | – | – | – | – | – |
| Teluk Betung Selatan | – | – | – | – | – | – |
| Bumi Waras | – | 1 | – | 1 | – | – |
| Panjang | – | 1 | – | 1 | – | – |
| Tanjung Karang Timur | – | – | – | – | – | – |
| Kedamaian | 5 | – | 5 | – | – | – |
| Teluk Betung Utara | 20 | 19 | 15 | – | 14 | 14 |
| Tanjung Karang Pusat | 25 | 25 | 42 | 34 | 30 | 20 |
| Enggal | – | – | – | – | – | – |
| Tanjung Karang Barat | 800 | 200 | 600 | 200 | – | – |
| Kemiling | 1 300 | 650 | 1 000 | 1 000 | 1 000 | 500 |
| Langkapura | 131 | 100 | – | – | – | – |
| Kedaton | – | – | – | – | – | – |
| Rajabasa | 5 | 5 | – | – | – | – |
| Tanjung Senang | 7 | 4 | 6 | 11 | 3 | 3 |
| Labuhan Ratu | 45 | 28 | 46 | 31 | 35 | 14 |
| Sukarame | 38 | – | 28 | – | 22 | – |
| Sukabumi | – | 4 100 | – | – | – | – |
| Way Halim | 7 | 7 | 8 | 6 | 5 | 11 |
| Bandar Lampung | 6 883 | 8 890 | 6 550 | 5 084 | 6 259 | 4 862 |

Lanjutan Tabel/*Continued Table 5.1.5*

| Kecamatan Subdistrict | Kunyit Turmeric | | Lempuyang Zingiber Aromaticum | | Temulawak Java Turmeric | |
|--------------------------|--------------------|-------------------|----------------------------------|-------------------|----------------------------|-------------------|
| | 2021 | 2022 ^x | 2021 | 2022 ^x | 2021 | 2022 ^x |
| (1) | (8) | (9) | (10) | (11) | (12) | (13) |
| Teluk Betung Barat | 5 550 | 4 900 | 3 200 | 2 800 | 5 420 | 3 870 |
| Teluk Betung Timur | – | – | – | – | – | – |
| Teluk Betung Selatan | – | – | – | – | – | – |
| Bumi Waras | – | 2 | – | – | – | – |
| Panjang | – | – | – | – | – | – |
| Tanjung Karang Timur | – | – | – | – | – | – |
| Kedamaian | 10 | – | – | – | – | – |
| Teluk Betung Utara | 27 | 28 | – | – | – | – |
| Tanjung Karang Pusat | 30 | 30 | 16 | 8 | 5 | 5 |
| Enggal | – | – | – | – | – | – |
| Tanjung Karang Barat | 350 | 200 | 192 | – | 52 | – |
| Kemiling | 650 | 650 | 450 | – | 600 | 600 |
| Langkapura | 18 | 40 | – | – | – | – |
| Kedaton | – | – | – | – | – | – |
| Rajabasa | 5 | 3 | – | – | – | – |
| Tanjung Senang | 14 | 13 | – | – | 4 | 2 |
| Labuhan Ratu | 28 | 21 | – | – | – | – |
| Sukarame | 23 | – | – | – | 15 | – |
| Sukabumi | – | 3 100 | – | – | – | – |
| Way Halim | 7 | 9 | 5 | 1 | 3 | 4 |
| Bandar Lampung | 6 712 | 8 996 | 3 863 | 2 809 | 6 099 | 4 481 |

Catatan/Note: ^x Angka sementara / Preliminary figures

Sumber/Source: BPS, Statistik Pertanian Hortikultura SPH/BPS-Statistics Indonesia, Agricultural Statistic for Horticulture SPH

Tabel
Table 5.1.6

Produksi Tanaman Biofarmaka Menurut Kecamatan dan Jenis Tanaman di Kota Bandar Lampung (kg), 2021-2022
Production of Medicinal Plants by Subdistrict and Kind of Plant in Bandar Lampung Municipality (kg), 2021-2022

| Kecamatan Subdistrict | Jahe Ginger | | Laos/Lengkuas Galanga | | Kencur East Indian Galangal | |
|--------------------------|----------------|---------------|--------------------------|---------------|--------------------------------|---------------|
| | 2021 | 2022* | 2021 | 2022* | 2021 | 2022* |
| (1) | (2) | (3) | (4) | (5) | (6) | (7) |
| Teluk Betung Barat | 8 230 | 14 650 | 7 710 | 12 839 | 9 275 | 10 150 |
| Teluk Betung Timur | – | – | – | – | – | – |
| Teluk Betung Selatan | – | – | – | – | – | – |
| Bumi Waras | – | 1 | – | 1 | – | – |
| Panjang | – | 1 | – | 1 | – | – |
| Tanjung Karang Timur | – | – | – | – | – | – |
| Kedamaian | 20 | – | 30 | – | – | – |
| Teluk Betung Utara | 70 | 80 | 50 | – | 55 | 30 |
| Tanjung Karang Pusat | 90 | 100 | 228 | 220 | 145 | 70 |
| Enggal | – | – | – | – | – | – |
| Tanjung Karang Barat | 1 400 | 520 | 600 | 400 | – | – |
| Kemiling | 806 | 3 380 | 1 760 | 1 800 | 1 000 | 2 150 |
| Langkapura | 800 | 400 | – | – | – | – |
| Kedaton | – | – | – | – | – | – |
| Rajabasa | 4 | 5 | – | – | – | – |
| Tanjung Senang | 34 | 24 | 16 | 47 | 13 | 6 |
| Labuhan Ratu | 128 | 105 | 149 | 93 | 108 | 44 |
| Sukarame | 61 | – | 12 | – | 67 | – |
| Sukabumi | – | 6 940 | – | – | – | – |
| Way Halim | 7 | 7 | 8 | 5 | 5 | 11 |
| Bandar Lampung | 11 650 | 26 213 | 10 563 | 15 406 | 10 668 | 12 461 |

Lanjutan Tabel/Continued Table 5.1.6

| Kecamatan Subdistrict | Kunyit Turmeric | | Lempuyang Zingiber Aromaticum | | Temulawak Java Turmeric | |
|--------------------------|--------------------|-------------------|----------------------------------|-------------------|----------------------------|-------------------|
| | 2021 | 2022 ^x | 2021 | 2022 ^x | 2021 | 2022 ^x |
| (1) | (8) | (9) | (10) | (11) | (12) | (13) |
| Teluk Betung Barat | 11 080 | 15 100 | 5 996 | 6 300 | 11 406 | 10 585 |
| Teluk Betung Timur | - | - | - | - | - | - |
| Teluk Betung Selatan | - | - | - | - | - | - |
| Bumi Waras | - | 2 | - | - | - | - |
| Panjang | - | - | - | - | - | - |
| Tanjung Karang Timur | - | - | - | - | - | - |
| Kedamaian | 30 | - | - | - | - | - |
| Teluk Betung Utara | 90 | 60 | - | - | - | - |
| Tanjung Karang Pusat | 132 | 124 | 40 | 16 | 20 | 10 |
| Enggal | - | - | - | - | - | - |
| Tanjung Karang Barat | 350 | 486 | 192 | - | 52 | - |
| Kemiling | 1 105 | 1 950 | 450 | - | 972 | 2 700 |
| Langkapura | 80 | 100 | - | - | - | - |
| Kedaton | - | - | - | - | - | - |
| Rajabasa | 10 | 3 | - | - | - | - |
| Tanjung Senang | 61 | 45 | - | - | 19 | 4 |
| Labuhan Ratu | 91 | 69 | - | - | - | - |
| Sukarame | 11 | - | - | - | 10 | - |
| Sukabumi | - | 5 467 | - | - | - | - |
| Way Halim | 7 | 9 | 5 | 1 | 10 | 4 |
| Bandar Lampung | 13 047 | 23 415 | 6 683 | 6 317 | 12 489 | 13 303 |

Catatan/Note: ^x Angka sementara / Preliminary figures

Sumber/Source: BPS, Statistik Pertanian Hortikultura SPH/BPS-Statistics Indonesia, Agricultural Statistic for Horticulture SPH

Tabel 5.1.7 **Luas Panen Tanaman Biofarmaka Menurut Jenis Tanaman di Kota Bandar Lampung (m²), 2020-2022**
Table 5.1.7 **Harvested Area of Medicinal Plants by Kind of Plant in Bandar Lampung Municipality (m²), 2020-2022**

| Jenis Tanaman Kind of Plants | 2020 | 2021 | 2022 ^x |
|---------------------------------------|-------|-------|-------------------|
| (1) | (2) | (3) | (4) |
| Jahe/ <i>Ginger</i> | 7 139 | 6 883 | 8 890 |
| Kencur/ <i>East Indian Galangal</i> | 6 415 | 6 259 | 4 862 |
| Kunyit/ <i>Turmeric</i> | 5 836 | 6 712 | 8 996 |
| Laos/ <i>Lengkuas/Galanga</i> | 5 129 | 6 550 | 5 084 |
| Lempuyang/ <i>Zingiber Aromaticum</i> | 3 901 | 3 863 | 2 809 |
| Temulawak/ <i>Java Turmeric</i> | 5 824 | 6 099 | 4 481 |

Catatan/Note: ^x Angka sementara / Preliminary figures

Sumber/Source: BPS, Statistik Pertanian Hortikultura SPH/BPS-Statistics Indonesia, Agricultural Statistic for Horticulture SPH

Tabel 5.1.8 **Produksi Tanaman Biofarmaka Menurut Jenis Tanaman di Kota Bandar Lampung (kg), 2020-2022**
Production of Medicinal Plants by Kind of Plant in Bandar Lampung Municipality (kg), 2020-2022

| Jenis Tanaman <i>Kind of Plants</i> | 2020 | 2021 | 2022* |
|--|--------|--------|--------|
| (1) | (2) | (3) | (4) |
| Jahe/ <i>Ginger</i> | 13 019 | 11 650 | 26 213 |
| Kencur/ <i>East Indian Galangal</i> | 14 686 | 10 668 | 12 461 |
| Kunyit/ <i>Turmeric</i> | 10 701 | 13 047 | 23 415 |
| Laos/ <i>Lengkuas/Galanga</i> | 12 881 | 10 563 | 15 406 |
| Lempuyang/ <i>Zingiber Aromaticum</i> | 11 161 | 6 683 | 6 317 |
| Temulawak/ <i>Java Turmeric</i> | 13 317 | 12 489 | 13 303 |

Catatan/Note: * Angka sementara / *Preliminary figures*

Sumber/Source: BPS, Statistik Pertanian Hortikultura SPH/*BPS-Statistics Indonesia, Agricultural Statistic for Horticulture SPH*

Tabel
Table 5.1.9

Luas Panen Tanaman Hias Menurut Kecamatan dan Jenis Tanaman di Kota Bandar Lampung (m²), 2021 dan 2022
Harvested Area of Ornamental Plants by Subdistrict and Kind of Plant in Bandar Lampung Municipality (m²), 2021 and 2022

| Kecamatan Subdistrict | Anggrek Potong Cut Orchid | | Krisan Chrysantemum | | Mawar Rose | |
|--------------------------|------------------------------|-------------------|------------------------|-------------------|---------------|-------------------|
| | 2021 | 2022 ^x | 2021 | 2022 ^x | 2021 | 2022 ^x |
| (1) | (2) | (3) | (4) | (5) | (6) | (7) |
| Teluk Betung Barat | – | – | – | – | – | – |
| Teluk Betung Timur | – | – | – | – | – | – |
| Teluk Betung Selatan | – | – | – | – | – | – |
| Bumi Waras | – | – | – | – | – | – |
| Panjang | – | – | – | – | – | – |
| Tanjung Karang Timur | – | – | – | – | – | – |
| Kedamaian | – | – | – | – | – | – |
| Teluk Betung Utara | – | – | – | – | – | – |
| Tanjung Karang Pusat | – | – | 40 | – | – | – |
| Enggal | – | – | – | – | – | – |
| Tanjung Karang Barat | – | – | – | – | – | – |
| Kemiling | – | – | – | – | – | – |
| Langkapura | – | 24 | 6 | – | – | – |
| Kedaton | – | – | – | – | – | – |
| Rajabasa | 2 | – | – | – | 3 | – |
| Tanjung Senang | 27 | 7 | 2 | – | 4 | 2 |
| Labuhan Ratu | 50 | 13 | – | – | – | – |
| Sukarame | – | – | – | – | 2 | – |
| Sukabumi | – | – | – | – | – | – |
| Way Halim | 1 | 20 | 16 | 6 | 20 | 21 |
| Bandar Lampung | 80 | 64 | 64 | 6 | 29 | 23 |

Lanjutan Tabel/*Continued Table* 5.1.9

| Kecamatan Subdistrict | Sedap Malam <i>Tuberose</i> | | Anthurium Bunga <i>Flamingo Lily Flower</i> | | Anyelir <i>Carnation</i> | |
|--------------------------|--------------------------------|-------------------|--|-------------------|-----------------------------|-------------------|
| | 2021 | 2022 ^x | 2021 | 2022 ^x | 2021 | 2022 ^x |
| (1) | (8) | (9) | (10) | (11) | (12) | (13) |
| Teluk Betung Barat | – | – | – | – | ... | ... |
| Teluk Betung Timur | – | – | – | – | ... | ... |
| Teluk Betung Selatan | – | – | – | – | ... | ... |
| Bumi Waras | – | – | – | – | ... | ... |
| Panjang | – | – | – | – | ... | ... |
| Tanjung Karang Timur | – | – | – | – | ... | ... |
| Kedamaian | – | – | – | – | ... | ... |
| Teluk Betung Utara | – | – | – | – | ... | ... |
| Tanjung Karang Pusat | – | – | – | – | ... | ... |
| Enggal | – | – | – | – | ... | ... |
| Tanjung Karang Barat | – | – | – | – | ... | ... |
| Kemiling | – | – | – | – | ... | ... |
| Langkapura | – | – | – | – | ... | ... |
| Kedaton | – | – | – | – | ... | ... |
| Rajabasa | 1 | – | – | – | ... | ... |
| Tanjung Senang | 1 | 1 | – | – | ... | ... |
| Labuhan Ratu | – | – | 100 | 55 | ... | ... |
| Sukarame | – | – | – | – | ... | ... |
| Sukabumi | – | – | – | – | ... | ... |
| Way Halim | 12 | 14 | 10 | 11 | ... | ... |
| Bandar Lampung | 14 | 15 | 110 | 66 | ... | ... |

Catatan/Note: ^x Angka sementara / *Preliminary figures*

Sumber/Source: BPS, Statistik Pertanian Hortikultura SPH/BPS-Statistics Indonesia, *Agricultural Statistic for Horticulture SPH*

Tabel
Table 5.1.10

Produksi Tanaman Hias Menurut Kecamatan dan Jenis Tanaman di Kota Bandar Lampung (tangkai), 2021 dan 2022
Production of Ornamental Plants by Subdistrict and Kind of Plant in Bandar Lampung Municipality (stalks), 2021 and 2022

| Kecamatan Subdistrict | Anggrek Potong Cut Orchid | | Krisan Chrysantemum | | Mawar Rose | |
|--------------------------|------------------------------|-------------------|------------------------|-------------------|---------------|-------------------|
| | 2021 | 2022 ^x | 2021 | 2022 ^x | 2021 | 2022 ^x |
| (1) | (2) | (3) | (4) | (5) | (6) | (7) |
| Teluk Betung Barat | – | – | – | – | – | – |
| Teluk Betung Timur | – | – | – | – | – | – |
| Teluk Betung Selatan | – | – | – | – | – | – |
| Bumi Waras | – | – | – | – | – | – |
| Panjang | – | – | – | – | – | – |
| Tanjung Karang Timur | – | – | – | – | – | – |
| Kedamaian | – | – | – | – | – | – |
| Teluk Betung Utara | – | – | – | – | – | – |
| Tanjung Karang Pusat | – | – | 1 200 | – | – | – |
| Enggal | – | – | – | – | – | – |
| Tanjung Karang Barat | – | – | – | – | – | – |
| Kemiling | – | – | – | – | – | – |
| Langkapura | – | 24 | 142 | – | – | – |
| Kedaton | – | – | – | – | – | – |
| Rajabasa | 20 | – | – | – | 8 | – |
| Tanjung Senang | 411 | 133 | 46 | – | 44 | 4 |
| Labuhan Ratu | 320 | 20 | – | – | – | – |
| Sukarame | – | – | – | – | 30 | – |
| Sukabumi | – | – | – | – | – | – |
| Way Halim | 1 | 20 | 16 | 6 | 20 | 23 |
| Bandar Lampung | 752 | 197 | 1 404 | 6 | 102 | 27 |

Lanjutan Tabel/*Continued Table* 5.1.10

| Kecamatan Subdistrict | Sedap Malam Tuberose | | Anthurium Bunga Flamingo Lily Flower | | Anyelir Carnation | |
|--------------------------|-------------------------|-------------------|---|-------------------|----------------------|-------------------|
| | 2021 | 2022 ^x | 2021 | 2022 ^x | 2021 | 2022 ^x |
| (1) | (8) | (9) | (10) | (11) | (12) | (13) |
| Teluk Betung Barat | – | – | – | – | ... | ... |
| Teluk Betung Timur | – | – | – | – | ... | ... |
| Teluk Betung Selatan | – | – | – | – | ... | ... |
| Bumi Waras | – | – | – | – | ... | ... |
| Panjang | – | – | – | – | ... | ... |
| Tanjung Karang Timur | – | – | – | – | ... | ... |
| Kedamaian | – | – | – | – | ... | ... |
| Teluk Betung Utara | – | – | – | – | ... | ... |
| Tanjung Karang Pusat | – | – | – | – | ... | ... |
| Enggal | – | – | – | – | ... | ... |
| Tanjung Karang Barat | – | – | – | – | ... | ... |
| Kemiling | – | – | – | – | ... | ... |
| Langkapura | – | – | – | – | ... | ... |
| Kedaton | – | – | – | – | ... | ... |
| Rajabasa | 7 | – | – | – | ... | ... |
| Tanjung Senang | 2 | 2 | – | – | ... | ... |
| Labuhan Ratu | – | – | 1 730 | 110 | ... | ... |
| Sukarame | – | – | – | – | ... | ... |
| Sukabumi | – | – | – | – | ... | ... |
| Way Halim | 12 | 14 | 10 | 11 | ... | ... |
| Bandar Lampung | 21 | 16 | 1 740 | 121 | ... | ... |

Catatan/Note: ^x Angka sementara / Preliminary figures

Sumber/Source: BPS, Statistik Pertanian Hortikultura SPH/BPS-Statistics Indonesia, Agricultural Statistic for Horticulture SPH

Tabel 5.1.11 **Luas Panen Tanaman Hias Menurut Jenis Tanaman di Kota Bandar Lampung (m²), 2020-2022**
Table 5.1.11 **Harvested Area of Ornamental Plants by Kind of Plant in Bandar Lampung Municipality (m²), 2020-2022**

| Jenis Tanaman <i>Kind of Plants</i> | 2020 | 2021 | 2022* |
|--|------|------|-------|
| (1) | (2) | (3) | (4) |
| Anggrek Potong/ <i>Cut Orchid</i> | ... | 80 | 64 |
| Krisan/ <i>Chrysantemum</i> | 86 | 64 | 6 |
| Mawar/ <i>Rose</i> | 137 | 29 | 23 |
| Sedap Malam/ <i>Tuberose</i> | 105 | 14 | 15 |
| Anthurium Bunga/ <i>Flamingo Lily Flower</i> | 43 | 110 | 66 |
| Anyelir/ <i>Carnation</i> | ... | ... | ... |

Catatan/Note: * Angka sementara / *Preliminary figures*

Sumber/Source: BPS, Statistik Pertanian Hortikultura SPH/ *BPS-Statistics Indonesia, Agricultural Statistic for Horticulture SPH*

Tabel 5.1.12 **Produksi Tanaman Hias Menurut Jenis Tanaman di Bandar Lampung (tangkai), 2020-2022**
Production of Ornamental Plants by Kind of Plant in Bandar Lampung Municipality (stalks), 2020-2022

| Jenis Tanaman Kind of Plants | 2020 | 2021 | 2022* |
|---------------------------------------|-------|-------|-------|
| (1) | (2) | (3) | (4) |
| Anggrek Potong/Cut Orchid | ... | 752 | 197 |
| Krisan/Chrysantemum | 2 173 | 1 404 | 6 |
| Mawar/Rose | 1 122 | 102 | 27 |
| Sedap Malam/Tuberose | 471 | 21 | 16 |
| Anthurium Bunga/ Flamingo Lily Flower | 161 | 1 740 | 121 |
| Anyelir/ Carnation | ... | ... | ... |

Catatan/Note: * Angka sementara / Preliminary figures

Sumber/Source: BPS, Statistik Pertanian Hortikultura SPH/ BPS-Statistics Indonesia, Agricultural Statistic for Horticulture SPH

Tabel 5.1.13 **Produksi Buah-buahan Menurut Kecamatan dan Jenis Tanaman di Kota Bandar Lampung (ton), 2021 and 2022**
Production of Fruits by Subdistrict and Kind of Plant in Bandar Lampung Municipality (ton), 2021 and 2022

| Kecamatan Subdistrict | Mangga/Mango | | Durian/Durian | |
|--------------------------|---------------|---------------|---------------|---------------|
| | 2021 | 2022* | 2021 | 2022* |
| (1) | (2) | (3) | (4) | (5) |
| Teluk Betung Barat | 75,00 | 55,00 | 29,50 | – |
| Teluk Betung Timur | – | – | – | – |
| Teluk Betung Selatan | 5,70 | 1,00 | 2,10 | 7,40 |
| Bumi Waras | 2,50 | 2,10 | – | – |
| Panjang | – | – | – | – |
| Tanjung Karang Timur | 2,00 | 3,30 | 0,80 | 0,90 |
| Kedamaian | 0,40 | – | – | – |
| Teluk Betung Utara | 19,50 | 59,50 | 1,50 | 3,40 |
| Tanjung Karang Pusat | – | – | – | 0,50 |
| Enggal | 37,00 | 2,10 | 0,80 | 0,60 |
| Tanjung Karang Barat | 66,00 | 131,00 | 213,80 | 7,60 |
| Kemiling | 144,60 | 213,60 | 189,50 | 241,90 |
| Langkapura | 4,90 | 14,50 | – | – |
| Kedaton | 1,70 | 2,00 | – | – |
| Rajabasa | – | – | – | – |
| Tanjung Senang | 130,50 | 2,80 | 0,70 | – |
| Labuhan Ratu | 1,50 | 1,50 | 0,40 | – |
| Sukarame | 10,30 | 16,50 | – | – |
| Sukabumi | 40,50 | 166,50 | 0,90 | – |
| Way Halim | 5,90 | 15,70 | 2,40 | – |
| Bandar Lampung | 548,00 | 687,00 | 442,30 | 262,30 |

Lanjutan Tabel/Continued Table 5.1.13

| Kecamatan Subdistrict | Jeruk Siam/Keprok/Orange/ Tangerine | | Pisang/Banana | |
|--------------------------|--|-------------------|----------------|-------------------|
| | 2021 | 2022 ^a | 2021 | 2022 ^a |
| (1) | (6) | (7) | (8) | (9) |
| Teluk Betung Barat | – | – | 1 516,00 | 1 745,30 |
| Teluk Betung Timur | – | – | 53,90 | 14,50 |
| Teluk Betung Selatan | – | – | 33,20 | 40,40 |
| Bumi Waras | – | – | 8,10 | 3,70 |
| Panjang | – | – | – | – |
| Tanjung Karang Timur | – | – | 0,50 | 2,60 |
| Kedamaian | – | – | 2,00 | – |
| Teluk Betung Utara | – | – | 2,20 | 37,00 |
| Tanjung Karang Pusat | – | – | 0,60 | – |
| Enggal | – | – | 5,60 | 2,10 |
| Tanjung Karang Barat | – | – | 5,60 | 2,20 |
| Kemiling | 0,10 | 0,30 | 22,30 | 232,10 |
| Langkapura | – | – | – | – |
| Kedaton | – | – | 1,60 | 1,30 |
| Rajabasa | – | – | 4,10 | 1,90 |
| Tanjung Senang | – | – | 56,60 | 16,70 |
| Labuhan Ratu | – | – | 8,00 | 11,90 |
| Sukarame | 2,40 | 1,30 | 38,80 | 75,50 |
| Sukabumi | – | – | 165,00 | – |
| Way Halim | – | – | 11,40 | 14,00 |
| Bandar Lampung | 2,50 | 1,60 | 1 935,3 | 2 201,1 |

Lanjutan Tabel/Continued Table 5.1.13

| Kecamatan Subdistrict | Pepaya/Papaya | | Salak/Snakefruit | |
|--------------------------|-----------------|-----------------|------------------|-----------------|
| | 2021 | 2022* | 2021 | 2022* |
| (1) | (10) | (11) | (12) | (13) |
| Teluk Betung Barat | 6 003,00 | 3 375,00 | 394,80 | 5 010,80 |
| Teluk Betung Timur | – | – | – | – |
| Teluk Betung Selatan | 5,90 | 3,00 | – | – |
| Bumi Waras | 13,60 | 2,90 | – | – |
| Panjang | – | – | – | – |
| Tanjung Karang Timur | 11,30 | 6,00 | – | – |
| Kedamaian | – | – | – | – |
| Teluk Betung Utara | 4,90 | 22,80 | – | – |
| Tanjung Karang Pusat | 2,40 | – | – | – |
| Enggal | – | – | – | – |
| Tanjung Karang Barat | 13,10 | 5,70 | – | – |
| Kemiling | 76,60 | 32,00 | 19,30 | 1,30 |
| Langkapura | 7,50 | 0,90 | – | – |
| Kedaton | 1,60 | 1,40 | – | – |
| Rajabasa | 2,70 | 3,50 | – | – |
| Tanjung Senang | 160,20 | 68,80 | – | – |
| Labuhan Ratu | 2,40 | 2,40 | – | – |
| Sukarame | 7,10 | 11,70 | – | – |
| Sukabumi | – | 307,00 | – | – |
| Way Halim | – | – | – | – |
| Bandar Lampung | 6 312,10 | 3 843,00 | 414,10 | 5 012,10 |

Lanjutan Tabel/Continued Table 5.1.13

| Kecamatan Subdistrict | Alpukat/ Avocado | | Nangka/Jackfruit | |
|--------------------------|------------------|---------------|------------------|---------------|
| | 2021 | 2022* | 2021 | 2022* |
| (1) | (10) | (11) | (12) | (13) |
| Teluk Betung Barat | 306,00 | 2 37,30 | 952,50 | 217,50 |
| Teluk Betung Timur | – | – | – | – |
| Teluk Betung Selatan | 2,10 | 1,30 | 4,30 | 2,30 |
| Bumi Waras | 1,40 | 0,50 | 8,30 | 1,30 |
| Panjang | – | – | – | – |
| Tanjung Karang Timur | 2,00 | 2,00 | 0,80 | 1,10 |
| Kedamaian | – | – | – | – |
| Teluk Betung Utara | 2,30 | 6,40 | 7,90 | 14,00 |
| Tanjung Karang Pusat | 6,00 | 6,00 | – | – |
| Enggal | 4,60 | 3,30 | – | – |
| Tanjung Karang Barat | 41,30 | 78,30 | 4,60 | 11,00 |
| Kemiling | 66,00 | 138,20 | 53,20 | 105,30 |
| Langkapura | 16,10 | 20,00 | – | – |
| Kedaton | 3,20 | 1,00 | 1,20 | 2,50 |
| Rajabasa | – | 7,60 | – | 1,00 |
| Tanjung Senang | 38,80 | 1,90 | 14,60 | 4,80 |
| Labuhan Ratu | 1,00 | – | 15,80 | 0,80 |
| Sukarame | 13,70 | 26,20 | 5,50 | 10,60 |
| Sukabumi | 166,20 | 98,60 | 15,00 | 10,00 |
| Way Halim | 8,90 | 26,60 | 0,90 | 12,80 |
| Bandar Lampung | 679,50 | 655,10 | 1 084,50 | 394,90 |

Catatan/Note: * Angka sementara / Preliminary figures

Sumber/Source: BPS, Statistik Pertanian Hortikultura SPH/ BPS-Statistics Indonesia, Agricultural Statistic for Horticulture SPH

Tabel 5.1.14 **Produksi Buah–Buahan dan Sayuran Tahunan menurut Jenis Tanaman di Kota Bandar Lampung (ton), 2020–2022**
Table **5.1.14** **Production of Annual Fruits and Vegetables by Kind of Plant in Bandar Lampung Municipality (ton), 2020–2022**

| Jenis Tanaman Kind of Plants | 2020 | 2021 | 2022 ^x |
|--|----------|----------|-------------------|
| (1) | (2) | (3) | (4) |
| Buah–Buahan/Fruits: | | | |
| Durian/ <i>Durian</i> | 2 733,20 | 442,30 | 262,30 |
| Jeruk Siam/Keprok/ <i>Orange/Tangerine</i> | 12,00 | 2,50 | 1,60 |
| Mangga/ <i>Mango</i> | 872,00 | 548,00 | 687,00 |
| Pepaya/ <i>Papaya</i> | 1 923,80 | 6 312,10 | 3 843,00 |
| Pisang/ <i>Banana</i> | 2 264,00 | 1 935,30 | 2 201,10 |
| Salak/ <i>Snakefruit</i> | 341,40 | 414,10 | 5 012,10 |
| Alpukat/ <i>Avocado</i> | 646,10 | 679,50 | 655,10 |
| Nangka/ <i>Jackfruit</i> | 537,10 | 1 084,50 | 394,90 |
| Sayuran/Vegetables: | | | |
| Melinjo/ <i>Gnetum/Melinjo</i> | 799,70 | 1 954,50 | 1 608,20 |
| Petai/ <i>Twisted Cluster Bean</i> | 315,50 | 124,10 | 206,30 |

Catatan/Note: ^x Angka sementara / Preliminary figures

Sumber/Source: BPS, Statistik Pertanian Hortikultura SPH/ BPS-Statistics Indonesia, Agricultural Statistic for Horticulture SPH

5.2 PERKEBUNAN ESTATE CROPS

Tabel 5.2.1 **Luas Areal Tanaman Perkebunan Rakyat menurut Jenis Tanaman di Kota Bandar Lampung, 2018-2022**
Land Area of Public Estates Plantby Subdistrict in Bandar Lampung Municipality, 2018-2022

| Luas Areal Land Area (Ha) | 2018 | 2019 | 2020 | 2021 | 2022 |
|------------------------------|--------|--------|--------|--------|--------|
| (1) | (2) | (3) | (4) | (5) | (6) |
| Kelapa Dalam | 389,00 | 364,00 | 364,00 | 284,00 | 244,00 |
| Kelapa Hibrida | — | — | — | — | — |
| Cengkeh | 41,00 | 38,00 | 34,00 | 34,00 | 27,00 |
| Kopi | 178,00 | 170,00 | 170,00 | 79,00 | 69,00 |
| Vanili | 56,00 | 54,00 | 54,00 | 54,00 | 33,00 |
| Jahe | — | — | — | — | — |
| Lada | 10,00 | 10,00 | 10,00 | 10,00 | 6,00 |
| Kakao | 519,00 | 515,00 | 515,00 | 207,00 | 149,00 |
| Aren | 34,00 | 34,00 | 30,00 | 30,00 | 20,00 |

Sumber/Source: Dinas Pertanian Kota Bandar Lampung/Agriculture Service Of Bandar Lampung Municipality

Tabel 5.2.2 **Produksi Tanaman Perkebunan Rakyat di Kota Bandar Lampung, 2018-2022**
Production of Public Estates Plant in Bandar Lampung Municipality, 2018-2022

| Kecamatan Subdistrict | Produksi / Production (Ton) | | | |
|--------------------------|-----------------------------|----------------|--------------|---------------|
| | Kelapa Dalam | Kelapa Hibrida | Cengkeh | Kopi |
| (1) | (2) | (3) | (4) | (5) |
| Teluk Betung Barat | 20,00 | – | 3,00 | – |
| Teluk Betung Timur | 3,00 | – | – | – |
| Teluk Betung Selatan | 14,00 | – | – | – |
| Bumi Waras | 7,00 | – | – | – |
| Panjang | 60,00 | – | – | – |
| Tanjung Karang Timur | 1,00 | – | – | – |
| Kedamaian | 1,00 | – | – | – |
| Teluk Betung Utara | 37,00 | – | 4,00 | 1,00 |
| Tanjung Karang Pusat | 4,00 | – | – | – |
| Enggal | 1,00 | – | – | – |
| Tanjung Karang Barat | 27,00 | – | 2,00 | 1,00 |
| Kemiling | 44,00 | – | 2,00 | 33,00 |
| Langkapura | 1,00 | – | – | – |
| Kedaton | 4,00 | – | – | – |
| Rajabasa | 34,00 | – | – | – |
| Tanjung Senang | 32,00 | – | – | – |
| Labuhan Ratu | 42,00 | – | – | – |
| Sukarame | 9,00 | – | – | – |
| Sukabumi | 31,00 | – | 3,00 | – |
| Way Halim | 4,00 | – | – | – |
| 2022 | 376,00 | – | 14,00 | 35,00 |
| 2021 | 383,00 | – | 15,00 | 38,00 |
| 2020 | 499,15 | – | 15,10 | 219,64 |
| 2019 | 490,00 | – | 16,75 | 219,64 |
| 2018 | 564,00 | – | 18,04 | 231,40 |

Lanjutan Tabel/*Continued Table 5.2.2*

| Kecamatan Subdistrict | Produksi / Production (Ton) | | | | |
|--------------------------|-----------------------------|----------|------------|---------------|--------------|
| | Vanili | Jahe | Lada | Kakao | Aren |
| (1) | (2) | (3) | (4) | (5) | (6) |
| Teluk Betung Barat | 10,00 | — | — | 38,00 | — |
| Teluk Betung Timur | — | — | — | — | — |
| Teluk Betung Selatan | — | — | — | — | — |
| Bumi Waras | — | — | — | — | — |
| Panjang | — | — | — | — | — |
| Tanjung Karang Timur | — | — | — | — | — |
| Kedamaian | — | — | — | — | — |
| Teluk Betung Utara | 8,00 | — | 4,00 | 20,00 | 18,00 |
| Tanjung Karang Pusat | — | — | — | — | — |
| Enggal | — | — | — | — | — |
| Tanjung Karang Barat | — | — | — | — | — |
| Kemiling | — | — | 1,00 | 100,00 | 4,00 |
| Langkapura | — | — | — | — | — |
| Kedaton | — | — | — | — | — |
| Rajabasa | — | — | — | — | — |
| Tanjung Senang | — | — | — | — | — |
| Labuhan Ratu | — | — | — | — | — |
| Sukarame | — | — | — | — | — |
| Sukabumi | — | — | — | 8,00 | 4,00 |
| Way Halim | — | — | — | — | — |
| 2022 | 18,00 | — | 5,0 | 166,00 | 26,00 |
| 2021 | 27,00 | — | 6,0 | 207,00 | 33,00 |
| 2020 | 26,66 | — | 6,0 | 515,00 | 32,63 |
| 2019 | 27,71 | — | 6,0 | 520,00 | 34,08 |
| 2018 | 27,71 | — | 7,0 | 520,00 | 34,08 |

Sumber/Source: Dinas Pertanian Kota Bandar Lampung/Agriculture Service Of Bandar Lampung Municipality

**5.3 PETERNAKAN
LIVESTOCK**

Tabel 5.3.1 Populasi Ternak Besar, Ternak Kecil, dan Unggas di Kota Bandar Lampung, 2022
Population of Big Cattle, Small Cattle, and Fowl Cattle in Bandar Lampung Municipality, 2022

| Kecamatan Subdistrict | Jenis Ternak (ekor) / Kind of Livestock (heads) | | | | | | |
|--------------------------|---|-------------------|-----------------|---------------|--------------|----------------------|---------------------|
| | Sapi Cow | Kerbau Buffalo | Kambing Goat | Ayam Buras | Itik | Ayam Ras Pedaging | Ayam Ras Petelur |
| (1) | (2) | (3) | (4) | (5) | (6) | (7) | (8) |
| Teluk Betung Barat | 45 | – | 135 | 1 100 | 60 | – | – |
| Teluk Betung Timur | – | – | – | 800 | 45 | – | – |
| Teluk Betung Selatan | – | – | – | 1 450 | 120 | – | – |
| Bumi Waras | – | – | 60 | 615 | 10 | – | – |
| Panjang | 26 | – | 120 | 1 000 | 235 | – | – |
| Tanjung Karang Timur | 91 | – | 62 | 900 | 300 | – | – |
| Kedamaian | 45 | – | 65 | 510 | 75 | – | – |
| Teluk Betung Utara | – | – | – | 930 | 15 | – | – |
| Tanjung Karang Pusat | – | – | 39 | 305 | – | – | – |
| Eggal | – | – | – | 300 | – | – | – |
| Tanjung Karang Barat | 14 | – | 112 | 225 | 65 | – | – |
| Kemiling | 310 | – | 925 | 6 270 | 380 | – | – |
| Langkapura | 33 | – | 197 | 560 | 50 | – | – |
| Kedaton | 23 | – | 83 | 1 125 | 60 | – | – |
| Rajabasa | 180 | – | 343 | 2 930 | 350 | – | – |
| Tanjung Senang | 202 | 9 | 330 | 2 560 | 125 | 42 000 | – |
| Labuhan Ratu | 25 | – | 104 | 700 | 200 | – | – |
| Sukarame | 100 | 5 | 50 | 1 810 | 115 | – | – |
| Sukabumi | 282 | – | 480 | 5 120 | 315 | – | 4 500 |
| Way Halim | 50 | – | 27 | 150 | 150 | – | – |
| 2022 | 1 426 | 14 | 3 132 | 29 360 | 2 670 | 42 000 | 4 500 |

Sumber/Source: Dinas Pertanian Kota Bandar Lampung/Agriculture Service Of Bandar Lampung Municipality

Tabel
Table 5.3.2

Produksi dan Konsumsi Daging dan Telur di Kota Bandar Lampung, 2017-2022
Production and Consumption of Meat and Egg in Bandar Lampung Municipality, 2017-2022

| Tahun Year | Produksi Production (ton) | | Konsumsi/Kapita/Tahun Consumption/Capita/Year (kg) | |
|---------------|------------------------------|--------------|---|--------------|
| | Daging Meat | Telur Egg | Daging Meat | Telur Egg |
| (1) | (2) | (3) | (4) | (5) |
| 2017 | 5 143,16 | 135,67 | 8,94 | 9,09 |
| 2018 | 5 219,76 | 137,55 | 8,95 | 9,09 |
| 2019 | 5 474,75 | 138,32 | 8,96 | 9,09 |
| 2020 | 5 078,67 | 124,41 | 8,44 | 8,99 |
| 2021 | 5 431,64 | 12 605,47 | 8,48 | 9,00 |
| 2022 | 5 567,25 | 12 800,50 | 8,49 | 9,01 |

Catatan/Note: Angka produksi tersebut adalah angka pemasukan telur dari luar Kota Bandar Lampung ke Bandar Lampung
 Sumber/Source: Dinas Pertanian Kota Bandar Lampung/Agriculture Service Of Bandar Lampung Municipality

Tabel 5.3.3 **Banyaknya Ternak yang Dipotong menurut Jenis Ternak di Kota Bandar Lampung, 2018-2022**
Number of Beef Cattle by Kind of Livestock in Bandar Lampung Municipality, 2018-2022

| Bulan Month | Jenis Ternak (ekor) / Kind of Livestock (heads) | | | | |
|---------------------|---|-------------------|-----------------|--------------|----------------|
| | Sapi Cow | Kerbau Buffalo | Kambing Goat | Babi Pig | Unggas Fowl |
| (1) | (2) | (3) | (4) | (5) | (6) |
| Januari/January | 317 | – | 118 | 75 | 10 130 |
| Pebruari/February | 24 | – | 98 | 63 | 9 600 |
| Maret/March | 360 | – | 114 | – | 11 340 |
| April/April | 449 | – | 45 | – | 9 060 |
| Mei/May | 257 | – | 68 | – | 9 040 |
| Juni/June | 221 | – | 94 | – | 7 520 |
| Juli/July | 2 117 | 15 | 3 188 | – | 6 910 |
| Agustus/August | 173 | – | 91 | – | 8 480 |
| September/September | 140 | – | 68 | – | 7 680 |
| Oktober/October | 154 | – | 70 | – | 8 910 |
| Nopember/November | 165 | – | 84 | – | 9 860 |
| Desember/December | 179 | – | 79 | – | 11 700 |
| 2022 | 4 556 | 15 | 4 117 | 138 | 110 230 |
| 2021 | 4 353 | 39 | 4 311 | 813 | 117 600 |
| 2020 | 3 749 | 25 | 1 803 | 1 294 | 169 500 |
| 2019 | 7 696 | 51 | 5 229 | 2 037 | 241 700 |
| 2018 | 7 700 | 80 | 2 873 | 2 347 | 221 530 |

Sumber/Source: Dinas Pertanian Kota Bandar Lampung/Agriculture Service Of Bandar Lampung Municipality

5.4 PERIKANAN FISHERY

Tabel 5.4.1 **Produksi Ikan Laut menurut Jenisnya di Kota Bandar Lampung, 2022**
Production of Sea Fish by The Kind in Bandar Lampung Municipality, 2022

| Jenis Ikan <i>Kind of Fish</i> | Produksi (ton) <i>Production (ton)</i> | Jenis Ikan <i>Kind of Fish</i> | Produksi (ton) <i>Production (ton)</i> |
|-----------------------------------|---|-----------------------------------|---|
| (1) | (2) | (3) | (4) |
| 1. Simba | 47,00 | 21. Layaran | 15,00 |
| 2. Bentong | 60,00 | 22. Baronang | 34,00 |
| 3. Kembang | 85,00 | 23. Belida | 3,00 |
| 4. Ekor Kuning | 26,00 | 24. Remang | 8,00 |
| 5. Selar | 27,00 | 25. Manyung | 12,00 |
| 6. Cucut | 12,00 | 26. Layur | 138,00 |
| 7. Tongkol | 165,00 | 27. Kiter | 123,00 |
| 8. Pe' (Pari) | 12,00 | 28. Talang | 17,00 |
| 9. Kakap Merah | 23,00 | 29. Bakre | 229,00 |
| 10. Kakap Putih | 33,00 | 30. Pisang-pisang | 24,00 |
| 11. Kuniran | 32,00 | 31. Kurisi | 136,00 |
| 12. Sebelah | 17,00 | 32. Taji-taji | 28,00 |
| 13. Kacangan | 9,00 | 33. Jolot | 37,00 |
| 14. Tenggiri | 30,00 | 34. Teri | 376,00 |
| 15. Wailul | 12,00 | 35. Petek | 112,00 |
| 16. Semadar | 37,00 | 36. Bleberan | 26,00 |
| 17. Lemadang | 8,00 | 37. Tanjan | 139,00 |
| 18. Bandeng Tambak | — | 38. Lemuru | 67,00 |
| 19. Waliran | 14,00 | 39. Bawal | 18,00 |
| 20. Salem | 13,00 | 40. Layang | 251,00 |

Lanjutan Tabel/*Continued Table 5.4.1*

| Jenis Ikan <i>Kind of Fish</i> | Produksi (ton) <i>Production (ton)</i> | Jenis Ikan <i>Kind of Fish</i> | Produksi (ton) <i>Production (ton)</i> |
|-----------------------------------|---|-----------------------------------|---|
| (1) | (2) | (3) | (4) |
| 41. Cumi-cumi | 177,00 | 49. Udang Vannamei | — |
| 42. Kampakan | 17,00 | 50. Udang Laut | 47,00 |
| 43. Raja Gantang | 87,00 | 51. Lobster | 23,00 |
| 44. Kerapu Lodi | 4,00 | 52. Rajungan | 210,00 |
| 45. Kerapu Bebek | 4,00 | 53. Kepiting | 17,00 |
| 46. Kerapu Karet | 29,00 | 54. Kekerangan | 132,00 |
| 47. Sotong | 34,00 | 55. Bandeng Laut | 27,00 |
| 48. Udang Windu | — | 56. Gurita | 7,00 |

Sumber/*Source*: Dinas Kelautan dan Perikanan Kota Bandar Lampung/*Ocean and Fishery Service of Bandar Lampung Municipality*

Tabel
Table 5.4.2

Produksi Ikan Air Tawar menurut Jenisnya di Kota Bandar Lampung, 2017-2022
Production of River Fish by The Kind in Bandar Lampung Municipality, 2017-2022

| Jenis Ikan <i>Kind of Fish</i> | Produksi / Production (ton) | | | | | |
|-----------------------------------|-----------------------------|---------------|---------------|---------------|---------------|---------------|
| | 2017 | 2018 | 2019 | 2020 | 2021 | 2022 |
| (1) | (2) | (3) | (4) | (5) | (6) | (7) |
| 1. Ikan Mas | 7,54 | 5,30 | 4,70 | 5,60 | 6,54 | 7,45 |
| 2. Tawes | – | – | – | – | – | – |
| 3. Nila | 16,50 | 15,70 | 22,20 | 25,50 | 29,80 | 29,80 |
| 4. Nilem | – | – | – | – | – | – |
| 5. Gurame | 2,64 | 2,72 | 1,80 | 2,60 | 3,10 | 3,28 |
| 6. Tambakan | – | – | – | – | – | – |
| 7. Lele | 73,03 | 72,50 | 70,20 | 76,80 | 89,90 | 90,05 |
| 8. Patin | 17,16 | 17,70 | 14,75 | 18,40 | 21,50 | 21,65 |
| 9. Ikan Lainnya | – | 2,20 | 1,90 | 2,50 | 2,90 | 3,01 |
| Jumlah | 116,87 | 116,12 | 115,55 | 131,40 | 153,74 | 155,24 |

Sumber/Source: Dinas Kelautan dan Perikanan Kota Bandar Lampung/Ocean and Fishery Service of Bandar Lampung Municipality

Tabel 5.4.3 **Produksi Ikan Laut Basah dan Ikan Air Tawar di Kota Bandar Lampung (Ton), 2018-2022**
Production and Value of Raw Sea Fish and Raw River Fish in Bandar Lampung Municipality (Ton), 2018-2022

| Bulan Month | Ikan Laut Basah Raw Sea Fish | Ikan Air Tawar Raw River Fish |
|---------------------|---------------------------------|----------------------------------|
| (1) | (2) | (3) |
| Januari/January | 330,00 | 10,82 |
| Pebruari/February | 340,00 | 12,10 |
| Maret/March | 235,00 | 13,04 |
| April/April | 225,00 | 12,85 |
| Mei/May | 225,00 | 15,25 |
| Juni/June | 245,00 | 13,88 |
| Juli/July | 245,00 | 14,02 |
| Agustus/August | 235,00 | 12,90 |
| September/September | 250,00 | 12,43 |
| Oktober/October | 320,00 | 12,52 |
| Nopember/November | 300,00 | 12,13 |
| Desember/December | 320,00 | 13,30 |
| 2022 | 3 270,00 | 155,24 |
| 2021 | 3 265,80 | 153,56 |
| 2020 | 3 232,02 | 131,40 |
| 2019 | 3 403,69 | 115,55 |
| 2018 | 3 349,00 | 116,87 |

Sumber/Source: Dinas Kelautan dan Perikanan Kota Bandar Lampung/Ocean and Fishery Service of Bandar Lampung Municipality

Tabel
Table 5.4.4

Rata-Rata Harga Produsen Ikan Laut menurut Jenisnya di Kota Bandar Lampung (Rp/Kg), 2017-2022
Producer Price Average of Sea Fish by Its Kind in Bandar Lampung Municipality (Rp/Kg), 2017-2022

| Jenis Ikan Kind of Fish | 2017 | 2018 | 2019 | 2020 | 2021 | 2022 |
|----------------------------|--------|--------|--------|--------|--------|--------|
| (1) | (2) | (3) | (4) | (5) | (6) | (7) |
| 1. Simba | 45 000 | 45 000 | 46 000 | 45 000 | 55 000 | 57 000 |
| 2. Bentong | 25 000 | 33 000 | 25 000 | 25 000 | 35 000 | 37 000 |
| 3. Kembang | 40 000 | 40 000 | 40 000 | 40 000 | 33 000 | 35 000 |
| 4. Ekor Kuning | 35 000 | 45 000 | 40 000 | 40 000 | 40 000 | 42 000 |
| 5. Selar | 40 000 | 35 000 | 35 000 | 35 000 | 40 000 | 42 000 |
| 6. Cucut | – | 20 000 | 21 000 | 20 000 | 18 000 | 20 000 |
| 7. Tongkol | 25 000 | 32 000 | 20 000 | 20 000 | 28 000 | 30 000 |
| 8. Pe' (Pari) | 18 000 | 15 000 | 15 000 | 15 000 | 22 000 | 25 000 |
| 9. Kakap Merah | 45 000 | 60 000 | 60 000 | 60 000 | 70 000 | 72 000 |
| 10. Kakap Putih | 25 000 | 55 000 | 56 000 | 55 000 | 60 000 | 62 000 |
| 11. Kuniran | 18 000 | 20 000 | 20 000 | 20 000 | 25 000 | 27 000 |
| 12. Sebelah | 20 000 | 25 000 | 25 000 | 25 000 | 27 000 | 27 000 |
| 13. Kacangan | 15 000 | – | 15 000 | 15 000 | 20 000 | 24 000 |
| 14. Tenggiri | 65 000 | 68 000 | 68 000 | 70 000 | 78 000 | 80 000 |
| 15. Wailul | 8 000 | 20 000 | 20 000 | 20 000 | 20 000 | 22 000 |
| 16. Semadar | 20 000 | 23 000 | 23 000 | 25 000 | 23 000 | 25 000 |
| 17. Lemadang | 15 000 | 20 000 | 20 000 | 21 000 | 20 000 | 22 000 |
| 18. Bandeng Tambak | 25 000 | 25 000 | 25 000 | 27 500 | 25 000 | 27 000 |
| 19. Waliran | 25 000 | 25 000 | 25 000 | 22 000 | 25 000 | 27 000 |
| 20. Salem | 30 000 | – | 30 000 | 30 000 | 25 000 | 27 000 |
| 21. Layaran | 25 000 | – | 25 000 | 22 000 | 25 000 | 27 000 |
| 22. Baronang | 45 000 | 45 000 | 46 000 | 45 000 | 48 000 | 50 000 |
| 23. Belida | 25 000 | 25 000 | 25 000 | 27 500 | 33 000 | 35 000 |
| 24. Remang | 25 000 | 22 000 | 22 000 | 20 000 | 20 000 | 22 000 |
| 25. Manyung | 25 000 | 20 000 | 20 000 | 20 000 | 20 000 | 22 000 |
| 26. Layur | 15 000 | 28 000 | 29 000 | 30 000 | 30 000 | 32 000 |
| 27. Kiter | 25 000 | 35 000 | 35 000 | 35 000 | 33 000 | 35 000 |
| 28. Talang | 10 000 | – | 10 000 | 10 000 | 12 000 | 14 000 |

Lanjutan Tabel/Continued Table 5.4.4

| Jenis Ikan Kind of Fish | 2017 | 2018 | 2019 | 2020 | 2021 | 2022 |
|----------------------------|--------|--------|--------|--------|---------|---------|
| (1) | (2) | (3) | (4) | (5) | (6) | (7) |
| 29. Bakre | 22 000 | 23 000 | 24 000 | 25 000 | 25 000 | 27 000 |
| 30. Pisang-pisang | 15 000 | – | 16 000 | 15 000 | 15 000 | 17 000 |
| 31. Kurisi | 18 000 | 20 000 | 20 000 | 20 000 | 20 000 | 22 000 |
| 32. Taji-taji | 10 000 | – | 10 000 | 10 000 | 15 000 | 17 000 |
| 33. Jolot | 12 000 | 20 000 | 20 000 | 20 000 | 15 000 | 17 000 |
| 34. Teri | 25 000 | 20 000 | 21 000 | 22 000 | 25 000 | 27 000 |
| 35. Petek | 5 000 | 15 000 | 14 000 | 14 000 | 15 000 | 17 000 |
| 36. Bleberan | 10 000 | 20 000 | 21 000 | 21 000 | 20 000 | 22 000 |
| 37. Tanjan | 6 000 | 25 000 | 26 000 | 25 000 | 22 000 | 24 000 |
| 38. Lemuru | 8 000 | 18 000 | 19 000 | 19 000 | 20 000 | 22 000 |
| 39. Bawal | 40 000 | 37 000 | 38 000 | 38 000 | 40 000 | 42 000 |
| 40. Layang | 25 000 | 20 000 | 20 000 | 20 000 | 25 000 | 27 000 |
| 41. Cumi-cumi | 40 000 | 45 000 | 46 000 | 46 000 | 47 000 | 50 000 |
| 42. Kampakan | 15 000 | 20 000 | 20 000 | 21 000 | 20 000 | 22 000 |
| 43. Raja Gantang | 15 000 | 20 000 | 20 000 | 20 000 | 24 000 | 25 000 |
| 44. Kerapu Lodi | 80 000 | 75 000 | 75 000 | 75 000 | 80 000 | 80 000 |
| 45. Kerapu Bebek | 75 000 | 85 000 | 85 000 | 85 000 | 80 000 | 80 000 |
| 46. Kerapu Karet | 35 000 | 35 000 | 35 000 | 35 000 | 35 000 | 37 000 |
| 47. Sotong | 50 000 | 40 000 | 40 000 | 40 000 | 40 000 | 42 000 |
| 48. Udang Windu | – | – | – | – | 95 000 | 95 000 |
| 49. Udang Vannamei | – | – | – | – | 80 000 | 80 000 |
| 50. Udang Laut | – | – | – | – | 100 000 | 100 000 |
| 51. Lobster | – | – | – | – | 200 000 | 200 000 |
| 52. Ranjungan | – | – | – | – | 85 000 | 85 000 |
| 53. Kepiting | – | – | – | – | 90 000 | 100 000 |
| 54. Kekerangan | – | – | – | – | 17 000 | 20 000 |
| 55. Bandeng Laut | – | – | – | – | 37 000 | 40 000 |
| 56. Gurita | – | – | – | – | 60 000 | 60 000 |

Sumber/Source: Dinas Kelautan dan Perikanan Kota Bandar Lampung/Ocean and Fishery Service of Bandar Lampung Municipality

Tabel
Table 5.4.5

Rata-Rata Harga Eceran Ikan Laut Menurut Jenisnya di Kota Bandar Lampung (Rp/Kg), 2017-2022
Retail Price Average of Sea Fish by Its Kind in Bandar Lampung Municipality (Rp/Kg) , 2017-2022

| Jenis Ikan Kind of Fish | 2017 | 2018 | 2019 | 2020 | 2021 | 2022 |
|----------------------------|--------|--------|--------|--------|--------|--------|
| (1) | (2) | (3) | (4) | (5) | (6) | (7) |
| 1. Simba | 55 000 | 60 000 | 60 000 | 60 000 | 60 000 | 62 000 |
| 2. Bentong | 30 000 | 40 000 | 45 000 | 45 000 | 43 000 | 43 000 |
| 3. Kembung | 50 000 | 45 000 | 45 000 | 45 000 | 40 000 | 40 000 |
| 4. Ekor Kuning | 40 000 | 50 000 | 45 000 | 45 000 | 50 000 | 50 000 |
| 5. Selar | 50 000 | 50 000 | 40 000 | 40 000 | 50 000 | 50 000 |
| 6. Cucut | – | 25 000 | 25 000 | 22 000 | 25 000 | 25 000 |
| 7. Tongkol | 30 000 | 35 000 | 25 000 | 23 000 | 35 000 | 35 000 |
| 8. Pe' (Pari) | 20 000 | 25 000 | 20 000 | 20 000 | 30 000 | 30 000 |
| 9. Kakap Merah | 50 000 | 70 000 | 70 000 | 75 000 | 78 000 | 78 000 |
| 10. Kakap Putih | 30 000 | 50 000 | 60 000 | 60 000 | 65 000 | 65 000 |
| 11. Kuniran | 20 000 | 25 000 | 25 000 | 25 000 | 30 000 | 30 000 |
| 12. Sebelah | 25 000 | 35 000 | 30 000 | 30 000 | 35 000 | 35 000 |
| 13. Kacangan | 20 000 | – | 20 000 | 20 000 | 25 000 | 25 000 |
| 14. Tenggiri | 75 000 | 85 000 | 75 000 | 80 000 | 85 000 | 85 000 |
| 15. Wailul | 10 000 | 25 000 | 25 000 | 22 000 | 25 000 | 25 000 |
| 16. Semadar | 25 000 | 25 000 | 25 000 | 25 000 | 28 000 | 28 000 |
| 17. Lemadang | 20 000 | 25 000 | 25 000 | 23 000 | 25 000 | 25 000 |
| 18. Bandeng Tambak | 28 000 | 35 000 | 25 000 | 27 000 | 35 000 | 35 000 |
| 19. Waliran | 27 000 | 30 000 | 30 000 | 28 000 | 30 000 | 30 000 |
| 20. Salem | 40 000 | – | 35 000 | 30 000 | 30 000 | 30 000 |
| 21. Layaran | 30 000 | – | 30 000 | 30 000 | 33 000 | 33 000 |
| 22. Baronang | 50 000 | 55 000 | 50 000 | 49 000 | 55 000 | 55 000 |
| 23. Belida | 30 000 | 40 000 | 30 000 | 35 000 | 40 000 | 40 000 |
| 24. Remang | 30 000 | 30 000 | 25 000 | 25 000 | 25 000 | 27 000 |
| 25. Manyung | 25 000 | 25 000 | 25 000 | 25 000 | 25 000 | 27 000 |
| 26. Layur | 20 000 | 35 000 | 30 000 | 28 000 | 35 000 | 35 000 |
| 27. Kiter | 30 000 | 38 000 | 37 000 | 35 000 | 38 000 | 38 000 |
| 28. Talang | 15 000 | – | 15 000 | 15 000 | 17 000 | 17 000 |

Lanjutan Tabel/*Continued Table 5.4.5*

| Jenis Ikan <i>Kind of Fish</i> | 2017 | 2018 | 2019 | 2020 | 2021 | 2022 |
|-----------------------------------|---------|---------|--------|--------|---------|---------|
| (1) | (2) | (3) | (4) | (5) | (6) | (7) |
| 29. Bakre | 25 000 | 28 000 | 28 000 | 25 000 | 30 000 | 30 000 |
| 30. Pisang-pisang | 20 000 | – | 18 000 | 15 000 | 20 000 | 20 000 |
| 31. Kurisi | 23 000 | 25 000 | 22 000 | 20 000 | 25 000 | 25 000 |
| 32. Taji-taji | 15 000 | – | 15 000 | 15 000 | 20 000 | 20 000 |
| 33. Jolot | 15 000 | 25 000 | 21 000 | 20 000 | 20 000 | 20 000 |
| 34. Teri | 30 000 | 35 000 | 25 000 | 30 000 | 30 000 | 30 000 |
| 35. Petek | 8 000 | 25 000 | 15 000 | 15 000 | 20 000 | 20 000 |
| 36. Bleberan | 15 000 | 30 000 | 25 000 | 23 000 | 25 000 | 25 000 |
| 37. Tanjan | 10 000 | 30 000 | 28 000 | 25 000 | 27 000 | 27 000 |
| 38. Lemuru | 8 000 | 25 000 | 20 000 | 20 000 | 25 000 | 25 000 |
| 39. Bawal | 45 000 | 50 000 | 40 000 | 42 000 | 45 000 | 45 000 |
| 40. Layang | 30 000 | 25 000 | 25 000 | 25 000 | 30 000 | 30 000 |
| 41. Cumi-cumi | 50 000 | 70 000 | 48 000 | 50 000 | 60 000 | 60 000 |
| 42. Kampakan | 20 000 | 25 000 | 25 000 | 25 000 | 25 000 | 25 000 |
| 43. Raja Gantang | 20 000 | 25 000 | 25 000 | 25 000 | 27 000 | 27 000 |
| 44. Kerapu Lodi | 100 000 | 100 000 | 80 000 | 90 000 | 95 000 | 95 000 |
| 45. Kerapu Bebek | 80 000 | 85 000 | 90 000 | 90 000 | 85 000 | 85 000 |
| 46. Kerapu Karet | 40 000 | 45 000 | 40 000 | 45 000 | 40 000 | 40 000 |
| 47. Sotong | 60 000 | 60 000 | 45 000 | 45 000 | 45 000 | 45 000 |
| 48. Udang Windu | – | – | – | – | 110 000 | 110 000 |
| 49. Udang Vannamei | – | – | – | – | 85 000 | 85 000 |
| 50. Udang Laut | – | – | – | – | 120 000 | 120 000 |
| 51. Lobster | – | – | – | – | 250 000 | 250 000 |
| 52. Rajungan | – | – | – | – | 95 000 | 95 000 |
| 53. Kepiting | – | – | – | – | 100 000 | 100 000 |
| 54. Kekeurangan | – | – | – | – | 25 000 | 25 000 |
| 55. Bandeng Laut | – | – | – | – | 45 000 | 45 000 |
| 56. Gurita | – | – | – | – | 65 000 | 65 000 |

Sumber/*Source*: Dinas Kelautan dan Perikanan Kota Bandar Lampung/*Ocean and Fishery Service of Bandar Lampung Municipality*

Tabel 5.4.6
Table

Rata-Rata Harga Produsen Ikan Air Tawar menurut Jenisnya di Kota Bandar Lampung (Rp/Kg), 2017-2022
Producer Price Average of River Fish by Its Kind in Bandar Lampung Municipality (Rp/kg) , 2017-2022

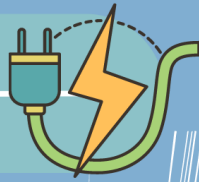
| Jenis Ikan Kind of Fish | 2017 | 2018 | 2019 | 2020 | 2021 | 2022 |
|----------------------------|--------|--------|--------|--------|--------|--------|
| (1) | (2) | (3) | (4) | (5) | (6) | (7) |
| 1. Ikan Mas | 25 000 | 28 000 | 27 000 | 28 000 | 28 000 | 28 000 |
| 2. Tawes | — | — | 22 000 | 22 000 | — | — |
| 3. Nila | 20 000 | 22 000 | 25 000 | 30 000 | 30 000 | 30 000 |
| 4. Nilem | — | — | — | — | — | — |
| 5. Gurame | 35 000 | 36 000 | 40 000 | 40 000 | 42 000 | 42 000 |
| 6. Tambakan | — | — | — | — | — | — |
| 7. Lele | 16 000 | 18 000 | 20 000 | 21 000 | 19 000 | 19 000 |
| 8. Patin | 16 000 | 17 000 | 20 000 | 21 000 | 19 000 | 19 000 |
| 9. Ikan Lainnya | 18 000 | 18 000 | 18 000 | 18 000 | 18 000 | 20 000 |

Sumber/Source: Dinas Kelautan dan Perikanan Kota Bandar Lampung/Ocean and Fishery Service of Bandar Lampung Municipality

Tabel 5.4.7 Rata-Rata Harga Eceran Ikan Air Tawar menurut jenisnya di Kota Bandar Lampung (Rp/Kg), 2017-2022
Retail Price Average of River Fish by Its Kind in Bandar Lampung Municipality (Rp/kg) , 2017-2022

| Jenis Ikan Kind of Fish | 2017 | 2018 | 2019 | 2020 | 2021 | 2022 |
|----------------------------|--------|--------|--------|--------|--------|--------|
| (1) | (2) | (3) | (4) | (5) | (6) | (7) |
| 1. Ikan Mas | 27 000 | 30 000 | 32 000 | 35 000 | 33 000 | 33 000 |
| 2. Tawes | — | — | 27 000 | 27 000 | — | — |
| 3. Nila | 22 000 | 28 000 | 30 000 | 34 000 | 33 000 | 34 000 |
| 4. Nilem | — | — | — | — | — | — |
| 5. Gurame | 40 000 | 43 000 | 45 000 | 47 000 | 48 000 | 48 000 |
| 6. Tambakan | — | — | — | — | — | — |
| 7. L e l e | 20 000 | 22 000 | 25 000 | 25 000 | 24 000 | 24 000 |
| 8. Patin | 18 000 | 20 000 | 25 000 | 25 000 | 26 000 | 26 000 |
| 9. Ikan Lainnya | — | 20 000 | 23 000 | 25 000 | 25 000 | 25 000 |

Sumber/Source: Dinas Kelautan dan Perikanan Kota Bandar Lampung/Ocean and Fishery Service of Bandar Lampung Municipality



Rata-rata Pemakaian Kwh Pelanggan Pra Bayar di Kota Bandar Lampung, 2022
Average of Costumer and Electric Used in Bandar Lampung Municipality, 2022



Pemakaian
70.467.209 Kwh



Pelanggan
174.359 Jiwa

PENJELASAN TEKNIS

1. Perusahaan atau usaha industri adalah suatu unit (kesatuan) usaha yang melakukan kegiatan ekonomi, bertujuan menghasilkan barang atau jasa, terletak pada suatu bangunan atau lokasi tertentu, dan mempunyai catatan administrasi tersendiri mengenai produksi dan struktur biaya serta ada seorang atau lebih yang bertanggung jawab atas usaha tersebut.
2. Pelanggan adalah individu atau kelompok, baik rumah tangga, perusahaan atau istitusi non profit yang membeli air bersih dari perusahaan air bersih.
3. Jumlah listrik/air bersih yang terjual/didistribusikan adalah banyaknya listrik/air bersih yang disalurkan kepada para pelanggan.

TECHNICAL NOTES

1. *A manufacturing establishment is defined as a production unit engaged in economic activity, producing goods or services, located in a building or in a certain location, keeping a business record concerning the production and cost structure, and having a person or more that are responsible to those activities.*
2. *Customers are Individuals or groups, whether household, company or non-profit institutions that buy water supply from water supply establishment.*
3. *Sold/distributed electricity/cleaned water is total electricity/cleaned water distributed to customers.*

ULASAN**DESCRIPTION**

- | | |
|---|--|
| <ol style="list-style-type: none"> 1. Nilai air minum yang didistribusikan PDAM 'Way Rilau' mengalami kenaikan di tahun 2022 jika dibandingkan dengan tahun sebelumnya. 2. Pada tahun 2022, terdapat peningkatan jumlah unit usaha industri kecil dengan pertumbuhan sebesar 2,77%. | <ol style="list-style-type: none"> 1. <i>Water supply value which distributed by "Way Rilau" Drinking Water Works has increased in 2022 compare to the previous year.</i> 2. <i>In 2022, number of small industry has increased with realization growth about 2.77%.</i> |
|---|--|

<https://bandarlampungkota.bps.go.id>

6.1 INDUSTRI INDUSTRY

Tabel
Table 6.1.1 **Realisasi Pertumbuhan Industri Kecil di Kota Bandar Lampung, 2021-2022**
Growth Realization of Small Industry in Bandar Lampung City, 2021-2022

| Uraian Description | Satuan Unit | Jumlah / Total | | Pertumbuhan Growth (%) |
|-----------------------|------------------|----------------|----------------|---------------------------|
| | | 2021 | 2022 | |
| (1) | (2) | (3) | (4) | (5) |
| Unit Usaha | Buah | 3 360 | 3 453 | 2,77% |
| IKAH | Buah | 1 927 | 1 987 | |
| ILMEA | Buah | 1 433 | 1 466 | |
| Tenaga Kerja | Orang | 19 604 | 19 937 | 1,69% |
| IKAH | Orang | 11 419 | 11 583 | |
| ILMEA | Orang | 8 185 | 8 354 | |
| Investasi | Milyar Rp | 254,769 | 256,129 | 0,53% |
| IKAH | Milyar Rp | 132,515 | 133,031 | |
| ILMEA | Milyar Rp | 122,254 | 123,098 | |
| Nilai Produksi | Milyar Rp | 913,362 | 918,332 | 0,54% |
| IKAH | Milyar Rp | 392,764 | 395,138 | |
| ILMEA | Milyar Rp | 520,598 | 523,190 | |

Catatan/Note: ¹ IKAH: Industri Kimia Argo dan Hasil Hutan

² ILMEA: Industri Logam Mesin, Elektronik dan Aneka

Sumber/Source : Dinas Perindustrian Kota Bandar Lampung/Industrial Service of Bandar Lampung

Tabel
Table 6.1.2

**Banyaknya Usaha Industri di Kota Bandar Lampung,
2018-2022**
*Number of Industry Establishment in Bandar Lampung City,
2018-2022*

| Uraian Description | Tahun / Year | | | | | |
|------------------------------|---------------|---------------|---------------|---------------|---------------|-------------|
| | 2018 | 2019 | 2020 | 2021 | 2022 | % |
| (1) | (2) | (3) | (4) | (5) | (6) | (7) |
| Industri Menengah | 184 | 192 | 197 | 197 | 197 | 0,00 |
| IKAH | 146 | 151 | 154 | 154 | 154 | |
| ILMEA | 38 | 41 | 43 | 43 | 43 | |
| Industri Kecil | 3 092 | 3 216 | 3 292 | 3 360 | 3 453 | 2,77 |
| IKAH | 1 733 | 1 820 | 1 887 | 1 927 | 1 987 | |
| ILMEA | 1 359 | 1 396 | 1 405 | 1 433 | 1 466 | |
| Industri Rumah Tangga | 7 742 | 7 943 | 8 158 | 8 291 | 8 446 | 1,87 |
| IKAH | 4 242 | 4 348 | 4 516 | 4 619 | 4 729 | |
| ILMEA | 3 500 | 3 595 | 3 642 | 3 672 | 3 717 | |
| Jumlah / Total | 11 018 | 11 351 | 11 647 | 11 848 | 12 096 | 0,91 |

Catatan/Note: ¹ IKAH: Industri Kimia Argo dan Hasil Hutan

² ILMEA: Industri Logam Mesin, Elektronik dan Aneka

Sumber/Source: Dinas Perindustrian Kota Bandar Lampung/Industrial Service of Bandar Lampung

6.2 ENERGI ENERGY

Tabel 6.2.1 Pemakaian Kwh Pelanggan Pasca Bayar dan Pra Bayar menurut Bulan Di Kota Bandar Lampung, 2022
Amount of Costumer and Electric Used by Month in Bandar Lampung Municipality, 2022

| Month / Bulan | Pasca Bayar | | Pra Bayar | |
|---------------------|------------------|-----------------|------------------|-----------------|
| | Jumlah Pelanggan | Pemakaian (Kwh) | Jumlah Pelanggan | Pemakaian (Kwh) |
| (1) | (2) | (3) | (4) | (5) |
| Januari/January | 175 877 | 75 625 856 | 235 536 | 24 763 373 |
| Februari/February | 175 514 | 68 830 465 | 236 978 | 23 083 432 |
| Maret/March | 175 112 | 77 239 951 | 239 097 | 26 401 935 |
| April/Arpil | 174 707 | 78 104 938 | 240 695 | 27 035 086 |
| Mei/May | 174 463 | 78 179 762 | 241 800 | 26 640 367 |
| Juni/June | 174 146 | 75 589 187 | 243 143 | 25 709 840 |
| Juli/July | 173 772 | 76 361 702 | 244 646 | 26 261 167 |
| Agustus/August | 173 436 | 78 817 095 | 247 632 | 27 471 594 |
| September/September | 173 100 | 77 792 431 | 249 544 | 26 976 621 |
| Oktober/October | 172 765 | 79 288 930 | 250 653 | 28 060 076 |
| November/November | 172 448 | 79 469 041 | 252 717 | 27 791 877 |
| Desember/December | 176 964 | 79 596 079 | 249 753 | 27 719 609 |

Sumber/Source: PT. PLN (Persero) Area Tanjung Karang/PT. PLN (Persero) Tanjung Karang Area

Tabel
Table 6.2.2

Jumlah Pelanggan dan Air Disalurkan Menurut Kategori Pelanggan di Kota Bandar Lampung, 2022
Number of Costumer and Distributed Water by Costumer Category in Bandar Lampung Municipality, 2022

| Kategori Pelanggan <i>Consumer Category</i> | Pelanggan <i>Number of Customer</i> | Air Disalurkan (m ³) <i>Distributed Water (m³)</i> | Nilai (Rp) <i>Value (Rp)</i> |
|--|--|--|---------------------------------|
| (1) | (2) | (3) | (4) |
| SOSIAL | | | |
| S1 | 149 | 66 799 | 505 726 500 |
| S2 | 469 | 138 618 | 234 560 900 |
| NON NIAGA | | | |
| Rumahtangga A (R0) | — | — | — |
| Rumahtangga B (R1) | 997 | 246 519 | 1 267 517 500 |
| Rumahtangga C (R2) | 32 660 | 6 559 432 | 33 901 747 900 |
| Rumahtangga D (R3) | 1 423 | 262 641 | 1 790 191 700 |
| Rumahtangga D (PD) | 68 | 14 294 | 37 040 000 |
| Instansi Pemerintah (KP) | 165 | 209 217 | 1 121 974 500 |
| NIAGA | | | |
| Niaga Kecil (N1) | 1 428 | 367 587 | 1 973 166 400 |
| Niaga Besar (N2) | 154 | 34 341 | 190 673 700 |
| N3 (N3) | 2 180 | 417 124 | 3 174 736 200 |
| N4 | 2 | 23 312 | 306 578 000 |
| N5 | — | 442 | 4 140 000 |
| N6 | — | 716 | 7 332 000 |
| N7 | 3 | 13 953 | 159 111 000 |
| N8 | — | 12 650 | 158 469 000 |
| INDUSTRI | | | |
| Industri Kecil (I1) | 8 | 2 259 | 13 152 300 |
| Industri Besar (I2) | 13 | 6 645 | 55 414 800 |
| I3 | — | 18 000 | 238 632 000 |
| I4 | 1 | 479 881 | 5 763 456 000 |
| KHUSUS | | | |
| Pelabuhan (PL) | 1 | 32 621 | 669 804 000 |
| Program KPBU | 7 158 | 994 431 | 7 340 084 900 |
| Jumlah / Total | 46 879 | 9 901 482 | 58 913 509 300 |

Sumber/Source: Perusahaan Daerah Air Minum Way Rilau Bandar Lampung/Way Rilau Municipal Water Enterprise of Bandar Lampung

Tabel
Table 6.2.3**Jumlah Air Disalurkan dan Nilainya menurut Jenis
Konsumen PDAM "Way Rilau" Kota Bandar Lampung, 2022**
**Number of Distributed Water by Consumer Type of PDAM
"Way Rilau" in Bandar Lampung Municipality, 2022**

| Jenis Konsumen <i>Consumer Type</i> | Air Disalurkan (m³) <i>Distributed Water</i> | Nilai (Rp) <i>Value (Rp)</i> |
|---|---|--|
| (1) | (2) | (3) |
| Rumah Tangga | 7 068 592 | 36 959 457 100 |
| Instansi Pemerintah dan TNI/Polri | 209 217 | 1 121 974 500 |
| Industri | 506 785 | 6 070 655 100 |
| Niaga | 870 125 | 5 974 206 300 |
| Sosial | 205 417 | 740 287 400 |
| Pelabuhan | 32 621 | 669 804 000 |
| Karyawan PDAM | 14 294 | 37 040 000 |
| KPBU | 994 431 | 7 340 084 900 |
| Jumlah / Total | 9 901 482 | 58 913 509 300 |

Sumber/*Source* : Perusahaan Daerah Air Minum Way Rilau Bandar Lampung/ *Way Rilau Mincipal Water Enterprise of Bandar Lampung*

Tabel
Table 6.2.4**Banyaknya Air Disalurkan dan Nilainya menurut Bulan di PDAM "Way Rilau" Kota Bandar Lampung, 2022**
Number of Distributed Water by Month of PDAM "Way Rilau" in Bandar Lampung Municipality, 2022

| Bulan Month | Nilai (Rp) / Value (Rp) | | | |
|-----------------------|-------------------------|-----------------------|-----------------------|-----------------------|
| | 2019 | 2020 | 2021 | 2022 |
| (1) | (2) | (3) | (4) | (5) |
| Januari / January | 4 176 587 500 | 4 047 646 800 | 4 594 969 200 | 4 864 174 400 |
| Pebruari / February | 4 116 405 300 | 4 109 986 000 | 4 419 784 400 | 4 817 260 200 |
| Maret / March | 3 835 687 800 | 4 364 073 700 | 4 320 269 900 | 4 673 834 400 |
| April / April | 3 959 940 600 | 4 245 726 100 | 4 584 418 700 | 4 984 701 300 |
| Mei / May | 3 795 738 000 | 4 245 157 000 | 4 762 722 300 | 5 509 472 000 |
| Juni / June | 4 353 180 500 | 4 560 298 400 | 4 632 334 600 | 4 454 582 600 |
| Juli / July | 3 703 128 800 | 4 278 300 300 | 4 576 544 500 | 4 747 109 300 |
| Agustus / August | 4 189 975 900 | 4 545 839 500 | 4 597 686 700 | 4 996 272 200 |
| September / September | 4 053 219 900 | 4 431 584 700 | 4 649 332 100 | 5 163 117 100 |
| Oktober / October | 4 195 759 300 | 4 553 829 400 | 4 621 737 200 | 4 850 647 500 |
| November / November | 4 219 221 900 | 4 620 881 400 | 4 751 634 600 | 4 903 893 900 |
| Desember / December | 3 956 655 600 | 4 525 390 700 | 4 625 620 400 | 4 948 444 400 |
| Jumlah / Total | 48 555 501 100 | 52 528 714 000 | 55 137 054 600 | 58 913 509 300 |

Sumber/*Source* : Perusahaan Daerah Air Minum Way Rilau Bandar Lampung/ *Way Rilau Municipal Water Enterprise of Bandar Lampung*

07

PARIWISATA

TOURISM



Jumlah Rumah Makan/Restoran, Hotel, dan
Objek Wisata di Kota Bandar Lampung 2022


*Number of Restaurants, Hotel, and Tourism
Object in Bandar Lampung Municipality 2022*



1052 Rumah Makan/Restoran
Restaurant



158 Hotel
Hotel



131 Objek Wisata
Tourism Object



PENJELASAN TEKNIS

1. Hotel adalah penyediaan akomodasi secara harian berupa kamar-kamar di dalam satu bangunan yang dapat dilengkapi dengan jasa pelayanan makan dan minum, kegiatan hiburan dan atau fasilitas lainnya. Hotel terdiri dari hotel berbintang dan hotel nonbintang.

TECHNICAL NOTES

1. *Hotel is a daily supply of accommodation rooms within a building which can be equipped with eating and drinking services, entertainment activities and/or other facilities. Hotel consists of a classified hotel and a non-classified hotel.*

<https://bandarlampungkota.bps.go.id>

ULASAN

1. Berdasarkan data Dinas Pariwisata Kota Bandar Lampung terdapat 158 hotel, 1.052 rumah makan/restoran, dan 131 objek wisata

DESCRIPTION

1. *Based on Tourism Service of Bandar Lampung data, there were 158 hotels, 1.052 restaurants and 131 tourism object in Bandar Lampung.*

<https://bandarlampungkota.bps.go.id>

7 PARIWISATA TOURISM

Tabel 7.1 Jumlah Rumah Makan/Restoran Menurut Kecamatan di Kota Bandar Lampung, 2022
Number of Restaurants by Subdistricts in Bandar Lampung Municipality, 2022

| Kecamatan/Subdistrict | Restoran/Rumah Makan |
|-----------------------|----------------------|
| (1) | (2) |
| Teluk Betung Barat | 3 |
| Teluk Betung Timur | 7 |
| Teluk Betung Selatan | 33 |
| Bumi Waras | 37 |
| Panjang | 28 |
| Tanjung Karang Timur | 29 |
| Kedamaian | 102 |
| Teluk Betung Utara | 63 |
| Tanjung Karang Pusat | 100 |
| Enggal | 157 |
| Tanjung Karang Barat | 36 |
| Kemiling | 51 |
| Langkapura | 11 |
| Kedaton | 82 |
| Rajabasa | 88 |
| Tanjung Senang | 24 |
| Labuhan Ratu | 48 |
| Sukarame | 52 |
| Sukabumi | 18 |
| Way Halim | 83 |
| Bandar Lampung | 1 052 |

Sumber/Source: Dinas Pariwisata Kota Bandar Lampung/Tourism Service of Bandar Lampung Municipality

Tabel
Table 7.2

Jumlah Hotel Menurut Kecamatan di Kota Bandar Lampung, 2022
Number of Hotel by Subdistrict in Bandar Lampung Municipality, 2022

| Kecamatan/Subdistrict | Hotel |
|-----------------------|------------|
| (1) | (2) |
| Teluk Betung Barat | 2 |
| Teluk Betung Timur | 1 |
| Teluk Betung Selatan | 5 |
| Bumi Waras | 7 |
| Panjang | 3 |
| Tanjung Karang Timur | 8 |
| Kedamaian | 24 |
| Teluk Betung Utara | 20 |
| Tanjung Karang Pusat | 19 |
| Enggal | 21 |
| Tanjung Karang Barat | 5 |
| Kemiling | 2 |
| Langkapura | 1 |
| Kedaton | 5 |
| Rajabasa | 10 |
| Tanjung Senang | — |
| Labuhan Ratu | 3 |
| Sukarame | 3 |
| Sukabumi | 4 |
| Way Halim | 15 |
| Bandar Lampung | 158 |

Sumber/Source: Dinas Pariwisata Kota Bandar Lampung/Tourism Service of Bandar Lampung Municipality

Tabel
Table 7.3**Nama Objek Wisata di Kota Bandar Lampung, 2022**
Names of Tourism in Bandar Lampung Municipality, 2022

| No | Nama Objek Wisata <i>Name of Tourism Object</i> | Lokasi <i>Place</i> | Jenis Wisata <i>Type of Tourism</i> |
|-----|--|---|--|
| (1) | (2) | (3) | (4) |
| 1 | Teluk Lampung, Kec. Panjang, Kec. Teluk Betung Selatan, Kec. Teluk Betung Timur. | Wisata Bahari Kota Bandar Lampung | Wisata Alam |
| 2 | Puncak Sukadanaham, Desa Sukadanaham, Tanjungkarang Barat | Pemandangan Kota Bandar Lampung | Wisata Alam |
| 3 | Hutan Raya Wan Abdurahman, Desa Sukadanaham, Tanjungkarang Barat | Kekayaan flora dan tanaman hutan | Wisata Alam |
| 4 | Objek Wisata Alam Batu Putu, Jl. Raya Batu Putu, Telukbetung Barat | Panorama alam dan Air Terjun | Wisata Alam |
| 5 | Taman Wisata Lembah Hijau | Panorama Alam, Outbond, Waterboom | Wisata Alam |
| 6 | Wira Garden | Panorama Alam | Wisata Alam |
| 7 | Pantai Duta Wisata, Jl. Laks. Martadinata, Lempasing, Telukbetung Barat | Panorama alam pantai | Wisata Alam |
| 8 | Pantai Puri Gading, Jl. Laks. Martadinata, Lempasing, Telukbetung Barat | Panorama alam pantai, olahraga pantai (kano, menyelam), rekreasi pantai | Wisata Alam |
| 9 | Pantai Tirtayasa, Jl. Laks. Martadinata, Lempasing, Telukbetung Barat | Panorama alam pantai dan rekreasi pantai | Wisata Alam |
| 10 | Pulau Kubur | Panorama alam | Wisata Alam |
| 11 | Pulau Pasaran | Panorama alam | Wisata Alam |
| 12 | Sumur Putri | Penorama alam | Wisata Alam |
| 13 | Taman Wisata Bumi Kedaton | Panorama alam dan atraksi hewan | Wisata Alam |
| 14 | Camp 91 Kedaung Outbound | Kemiling | Wisata Alam |
| 15 | Camp Restu Bumi | Hutan Kec. Hutan Kab. Pesawaran | Wisata Alam |
| 16 | Duta GS | Jl. Batu Kalam, Langkapura Kemiling | Wisata Alam |
| 17 | Kampung De Berow | Replika Kapal De Berow di Kampung De" Brow | Wisata Alam |
| 18 | Situs Keratuan Dibalaw | Peninggalan sejarah kerajaan Keratuan Balau di kedamaian | Wisata Alam |
| 19 | Reservoir PDAM Way Rilau | Peninggalan sejarah Belanda di Imam Bonjol | Wisata Alam |
| 20 | Jembatan Beton | Peninggalan sejarah Belanda di Kecamatan Teluk Betung Selatan | Wisata Alam |

Lanjutan Tabel/*Continued Table 7.3*

| No | Nama Objek Wisata <i>Name of Tourism Object</i> | Lokasi <i>Place</i> | Jenis Wisata <i>Type of Tourism</i> |
|-----|---|--|--|
| (1) | (2) | (3) | (4) |
| 21 | Pembangkit Listrik Tenaga Diesel (PLTD) Peninggalan Belanda | Di Teluk Betung Selatan | Wisata Alam |
| 22 | Stasiun Kereta Api Jl Kotaraja Tanjungkarang pusat | Peninggalan sejarah Belanda | Wisata Alam |
| 23 | Rumah Adat Jajar Intan Kedamaian | Bentuk arsitektur tradisional Lampung | Wisata Alam |
| 24 | Gereja Marturia Jl Imam Bonjol Tanjung Karang | Peninggalan sejarah Belanda | Wisata Alam |
| 25 | Perkantoran PTPN VII, Kedaton Bandar Lampung | Peninggalan sejarah Belanda | Wisata Alam |
| 26 | Bunker Peninggalan Jepang | Jl. Amir Hamzah Teluk Betung | Wisata Budaya |
| 27 | Goa Jajar | Jl. Juanda/Kesehatan Pahoman | Wisata Budaya |
| 28 | Goa Cepit | Gunung Betung Tanjungkarang | Wisata Budaya |
| 29 | Kelanteng Vihara Thay Hin Bio, Jl.Ikan Kakap, Telukbetung Selatan | Bangunan peribadatan umat Budha | Wisata Budaya |
| 30 | Masjid Tua Al-Anwar, Jl. Laks. Mahayati, Telukbetung Selatan | Bentuk arsitektur dan nilai historisnya | Wisata Budaya |
| 31 | Pura Way Lunik | Bangunan peribadatan besar bagi umat Hindu | Wisata Budaya |
| 32 | Monumen Krakatau (Taman Dipangga), Jl. W.R. Supratman, T.betung Utara | Monumen bersejarah dan taman | Wisata Budaya |
| 33 | Museum Lampung "Ruwa Jurai", Jl. Z.A. P. Alam Gedung Meneng | Museum dengan koleksi hasil kebudayaan masyarakat Lampung | Wisata Budaya |
| 34 | Anjungan Lampung, Way Halim | Pusat Cindera Mata, Kuliner dan Kegiatan Seni Budaya , serta Replika Rumah Adat lima belas kabupaten/kota. | Wisata Budaya |
| 35 | Rumah Adat Lampung Dalom Olok Gading, Jl. Basuki Rachmat, Telukbetung Utara | Bentuk arsitektur tradisional Lampung | Wisata Budaya |
| 36 | Taman Budaya, Jl. Cut Nyak Dien, Tanjungkarang Pusat | Taman tempat rekreasi dan pertunjukan budaya | Wisata Budaya |
| 37 | Lamban Balak Kedaton Keagungan Lampung | Rumah adat, dan perabot peninggalan Kerajaan Lampung | Wisata Budaya |
| 38 | Lapangan Golf, Jl. Endro Wiratmin, Sukarame | Kegiatan olah raga golf | Wisata Buatan |
| 39 | Pasar Tradisional Bambu Kuning, Jl. Imam Bonjol, Tanjungkarang Pusat | Pasar kebutuhari sehari-hari dan kebutuhari lainnya | Wisata Buatan |
| 40 | Central Plaza | Pusat perbelanjaan | Wisata Buatan |

Lanjutan Tabel/*Continued Table 7.3*

| No | Nama Objek Wisata <i>Name of Tourism Object</i> | Lokasi <i>Place</i> | Jenis Wisata <i>Type of Tourism</i> |
|-----|--|---|--|
| (1) | (2) | (3) | (4) |
| 41 | Mall Kartini | Pusat perbelanjaan | Wisata Buatan |
| 42 | Ramayana | Pusat perbelanjaan | Wisata Buatan |
| 43 | Plaza Lotus | Pusat perbelanjaan | Wisata Buatan |
| 44 | Simpur Center | Pusat perbelanjaan | Wisata Buatan |
| 45 | Chandra Superstore | Pusat perbelanjaan | Wisata Buatan |
| 46 | Mall Bumi Kedaton | Pusat perbelanjaan | Wisata Buatan |
| 47 | Pusat Hiburan Malam (diskotik, billyard centre, karaoke) | Pusat hiburan malam di sepanjang pantai Teluk Lampung | Wisata Buatan |
| 48 | Pusat Manisan Lampung, Jl. Ikan Kakap Telukbetung Utara | Oleh-oleh dan jajanan manisan | Wisata Buatan |
| 49 | Taman Lesehan Jl. Kartini, Tanjungkarang Pusat | Tempat makan lesehan | Wisata Buatan |
| 50 | Taman Santap Malam, Jl. Ikan Tongkol | Tempat makan | Wisata Buatan |
| 51 | Taman Kupu-kupu | Tempat penangkaran kupu-kupu | Wisata Buatan |
| 52 | Pelabuhan Panjang | TOL Laut | Wisata Buatan |
| 53 | Water Boom Citra Garden | Permainan air , kolam renang | Wisata Buatan |
| 54 | Puncak Mas | Jl Haji Hami RJP Sukadanaham Tanjungkarang Barat | Wisata Buatan |
| 55 | Camp 91 | Kemiling Bandar Lampung | Wisata Buatan |
| 56 | Alung Pool | Kolam Renang | Wisata Buatan |
| 57 | Taman Rekreasi Tirtayasa | Perumahan Tirtayasa | Wisata Buatan |
| 58 | PT. SUKSES CIPTA GRIYA LESTARI | Jl. Perum Villa Bukit Tirtayasa Bandar Lampung | Wisata Buatan |
| 59 | Kampung Vietnam | Sumber Agung, Kemiling | Wisata Alam |
| 60 | Pintu Langit | Sumber Agung, Kemiling | Wisata Alam |

Lanjutan Tabel/*Continued Table 7.3*

| No | Nama Objek Wisata <i>Name of Tourism Object</i> | Lokasi <i>Place</i> | Jenis Wisata <i>Type of Tourism</i> |
|-----|--|---|--|
| (1) | (2) | (3) | (4) |
| 61 | Lengkung Langit | Pinang Jaya, Kemiling | Wisata Alam |
| 62 | Maknoni Village | Gunung Terang, Langkapura | Wisata Alam |
| 63 | Aman Jernih Cabin | Batu Putu, Teluk Betung Barat | Wisata Alam |
| 64 | Lengkung Langit 2 | Sumber Agung | Wisata Alam |
| 65 | Pantai Taman Indah Srengsem Kereta Api (TISKA) | Srengsem Panjang | Wisata Alam |
| 66 | Lembah Batu Heritage | Jl. H. Agus Salim Sukadana Ham | Wisata Buatan |
| 67 | Desa Wisata Negeri Olok Gading | Teluk Betung Utara | Wisata Budaya |
| 68 | Masjid Al-Yaqin | Jl. Intan Tanjung Karang Pusat | Wisata Budaya/Religi |
| 69 | Tebing Vietnam | Gg. Rewok Campang Raya Tanjung Karang Timur | Wisata Alam |
| 70 | Makam Tubagus Makhdum | Jl. Yos Sudarso | Wisata Budaya/Religi |
| 71 | Makam Daeng H. Muhammad Saleh | Teluk Betung | Wisata Budaya/Religi |
| 72 | Makam Muhammad Al-Atas | Kupak, Teluk Betung | Wisata Budaya/Religi |
| 73 | Gereja Katedral | Jl. Kota Raja | Wisata Budaya/Religi |
| 74 | Masjid Al Abror | Tanjung Karang | Wisata Sejarah & Religi |
| 75 | Taman Hutan Kota | Jl. Soekarno Hatta | Wisata Agro |
| 76 | Taman Padang Golf | Sukarame | Wisata Olahraga |
| 77 | Masjid Agung Al Furqon dan Menara | Jl. Diponegoro Teluk Betung | Wisata Religi |
| 78 | Taman Hutan Kera | Jl. Cipto Mangunkusumo Teluk Betung | Wisata Alam |
| 79 | Taman Hutan Kera | Kedaton | Wisata Alam |
| 80 | Wisata Air Panas Sumur Putri | Jl. Teluk Betung | Wisata Alam |
| 81 | Air Terjun Batu Putu | Batu Putu Teluk Betung | Wisata Alam |

Lanjutan Tabel/*Continued Table 7.3*

| No | Nama Objek Wisata <i>Name of Tourism Object</i> | Lokasi <i>Place</i> | Jenis Wisata <i>Type of Tourism</i> |
|-----|--|---|--|
| (1) | (2) | (3) | (4) |
| 82 | Taman Cibiah | Teluk Betung Barat | Wisata Buatan |
| 83 | Bukit Sakura | Kemiling | Wisata Buatan |
| 84 | Rumah Strawberry dan Kelinci | Kemiling | Wisata Edukasi |
| 85 | Kampoeng Pelangi Umbul Kapuk | Jl. Hayam Wuruk Gg. Darul Ansor | Wisata Buatan |
| 86 | Kampung Belajar D'lima | Jl. Untung Suropati Rajaasa | Wisata Edukasi |
| 87 | Kampung Pelangi | Sukarame II Teluk Betung Barat | Wisata Ekologi |
| 88 | Teropong Kota Bukit Sindi | Jl. Imam Bonjol Tanjung Karang Barat | Wisata Alam |
| 89 | Gunung Kunyit | Bumi Waras | Wisata Alam |
| 90 | Kampung Agro Widyawisata | Rajabasa | Wisata Agro |
| 91 | Bandar Lampung Agripark | Kemiling | Wisata Agro |
| 92 | Lembah Durian Farm and Stable | Kemiling | Wisata Alam |
| 93 | Zona Tempur 235 | Tanjung Karang Barat | Wisata Olahraga |
| 94 | Bukit Mas | Jl. Raden Imba Kesuma Ratu No 2a Sukadana | Wisata Mice (Belum Masuk) |
| 95 | Wahana Tirta Pesona | Gg. Rewok Campang Raya Tanjung Karang Timur | Wisata Alam |
| 96 | Pusat Produk Oleh-Oleh Khas Lampung | Jl. Ikan Kakap Pesawahan Teluk Betung Selatan | Wisata Belanja |
| 97 | Sentra Keripik | Jl. Pagar Alam Gg. PU | Wisata Belanja |
| 98 | Galeri UMKM | Jl. Dipenogoro Teluk Betung | Wisata Belanja |
| 99 | Kawasan Kuliner | Kawasan Pasar Tengah | Wisata Kuliner |
| 100 | Masjid Taqwa | Kota Raja. Tanjung Karang Pusat | Wisata Religi |
| 101 | Vihara Amurwa Bhumi Graha | Teluk Betung | Wisata Religi |
| 102 | Graha Wangsa | Jl. Yos Sudarso | Wisata Mice (Belum Masuk) |

Lanjutan Tabel/*Continued Table 7.3*

| No | Nama Objek Wisata <i>Name of Tourism Object</i> | Lokasi <i>Place</i> | Jenis Wisata <i>Type of Tourism</i> |
|-----|--|--|--|
| (1) | (2) | (3) | (4) |
| 103 | Bagas Raya | Jl. Soekarno Hatta | Wisata Mice (Belum Masuk) |
| 104 | Hotel Sheraton | Jl. Wr. Monginsidi | Wisata Mice (Belum Masuk) |
| 105 | Vihara Ciang Cin Miaw | Jl. Yos Sudarso Panjang | Wisata Religi |
| 106 | Lampung Walk | Jl. Urip Sumoharjo | Wisata Olahraga |
| 107 | Pasar Mambo | Teluk Betung | Wisata Kuliner |
| 108 | Stadion Pahoman | Jl. Ir. H. Juanda Pahoman | Wisata Olahraga |
| 109 | Stadion Mini Way Dadi | Jl. Pulau Tegal Sukarame | Wisata Olahraga |
| 110 | Keramat Pangeran Banjar Bumi | Komplek Terminal Rajabasa RT 001 LK 02 Rajabasa | Wisata Sejarah |
| 111 | Wisata Kuliner Sumur Putri | Kelurahan Sumur Putri Teluk Betung Selatan | Wisata Kuliner |
| 112 | Aman Jernih Cabin | Batu Putu Teluk Betung Bandar Lampung | Wisata Buatan |
| 113 | Taman Wisata Lembah BKP | Jl. Bukit Jadi 6/7 Perum BKP Kemiling | Wisata Buatan |
| 114 | Sky Garden | Jl. Imam Bonjol Batu Kalam | Wisata Buatan |
| 115 | Suhita Bee Farm | Jl. Batin Mangku Negara Batu Putuk | Wisata Alam |
| 116 | Banyoepethoek | Jl. Batin Mangku Negara Batu Putuk | Wisata Alam |
| 117 | Way Jernih | Batu Putuk | Wisata Alam |
| 118 | Rumah Kebun 99 | Jl. Karya No. 100 Nunyai Rajabasa | Wisata Buatan |
| 119 | Alam Waway | Jl. H. Hasan Rais Sukadanaha Tanjung Karang Barat | Wisata Alam |
| 120 | Pintu Langit 2 dan Mushola Kaca Baitul Maqdis | Komplek Emerlad Hill, Jl. RE. Martadinata, Sukamaju Teluk Betung Barat | Wisata Buatan |
| 121 | Taman Gajah | Jl. Jendral Sudirman | Wisata Olahraga |
| 122 | Pasar Kreatif dan Seni Lampung | PKOR Way Halim Bandar Lampung | Wisata Budaya |

Lanjutan Tabel/*Continued Table 7.3*

| No | Nama Objek Wisata <i>Name of Tourism Object</i> | Lokasi <i>Place</i> | Jenis Wisata <i>Type of Tourism</i> |
|-----|--|---|--|
| (1) | (2) | (3) | (4) |
| 123 | Umbul Helau | Jl. Wan Abdurrahman Kemiling | Wisata Buatan |
| 124 | Masjid Safiantul Ulum UIN | Komplek UIN. Jl. Endro Suratmin Sukarame | Wisata Budaya/Religi |
| 125 | Taman Betung | Jl. Wan Abdurrahman, Tanjung Gedong, Kedaung | Wisata Buatan |
| 126 | Bukit Asian | Jl. Bukit Asian No. 2, Way Gubak | Wisata Buatan |
| 127 | Farm Day Education Park | Jl. Khadin Tihang Gg. Pertama No.4, Sukarame II. Teluk Betung Barat | Wisata Buatan |
| 128 | Lembah Naga | Jl. Terusan Ragom Gawi III, Kedaung | Wisata Alam |
| 129 | Puncak Nirwana | Kupang Jernih, Sukarame II, Teluk Betung Barat | Wisata Alam |
| 130 | Gerbang Alam | Sumber Agung Kemiling | Wisata Alam |
| 131 | Taman Wisata UMKM Bung Karno | Jl. Gatot Subroto Pahoman | Wisata Kuliner |

Sumber/*Source*: Dinas Pariwisata Kota Bandar Lampung/*Tourism Service of Bandar Lampung Municipality*



Panjang Jalan Menurut Jenis
Permukaan Jalan di Kota Bandar
Lampung (km) 2022

Number of Civil Servants at Regional
Government of Bandar Lampung
Municipality (km) 2022

1523,330 Aspal

11,468 Beton

21,418 Krikil

PENJELASAN TEKNIS

1. Data transportasi dan komunikasi meliputi: panjang jalan, angkutan darat, angkutan laut, pos dan telekomunikasi.
2. Kendaraan bermotor adalah setiap kendaraan yang digerakkan oleh peralatan teknik yang ada pada kendaraan tersebut, biasanya digunakan untuk angkutan orang atau barang di atas jalan raya selain kendaraan yang berjalan di atas rel. Kendaraan bermotor yang dicatat adalah semua jenis kendaraan kecuali kendaraan bermotor TNI/Polri dan Korps Diplomatik.
3. Mobil penumpang adalah setiap kendaraan bermotor yang dilengkapi dengan tempat duduk untuk sebanyak-banyaknya delapan orang, tidak termasuk tempat duduk untuk pengemudi, baik dilengkapi atau tidak dilengkapi bagasi.
4. Mobil truk adalah setiap kendaraan bermotor yang digunakan untuk angkutan barang selain mobil penumpang, mobil bis dan kendaraan bermotor roda dua.
5. Kunjungan kapal adalah kapal yang datang di pelabuhan baik untuk berlabuh di perairan maupun bersandar di dermaga.

TECHNICAL NOTES

1. *Data transportation and communication: length of road, land transportation, sea transportation, post and telecommunication.*
2. *Motor vehicles are any kind of vehicles motorized by machine set up in those vehicles, they are usually used for transporting peoples or goods on roads except vehicles moving along a railway line. The data cover all kinds of motor vehicles except those belong to Indonesia Army Force Indonesian State Police and Diplomatic Corps*
3. *Passenger cars are any motor vehicles with no more than eight seats, excluding seat for driver, it can be with or without hoot.*
4. *Trucks are any motor vehicles used to transport goods excluding passenger cars, buses, and motorcycles.*
5. *Ship call is a ship arriving at a port either for mooring or berthing.*

URAIAN**DESCRIPTION**

- | | |
|--|---|
| <p>1. Secara umum berdasarkan data dari Dinas Pekerjaan Umum, panjang jalan di Kota Bandar Lampung pada Tahun 2022 mengalami perubahan. Hal ini disebabkan oleh adanya perbaikan kualitas panjang jalan tanah yang diaspal. Adapun panjang jalan dalam kondisi baik sepanjang 1.162, 657 km.</p> | <p>1. <i>Generally, based on the Public Works Service information, the road length in 2022 has been changed. This is due to the improvement of the quality of a long dirt road paved. Length of road in a good condition about 1,162.657.</i></p> |
|--|---|

<https://bandarlampungkota.bps.go.id>

**8.1 TRANSPORTASI
TRANSPORTATION**

Tabel 8.1.1 Panjang Jalan menurut Jenis Permukaan Jalan di Kota Bandar Lampung (km), 2018-2022
Table Length of Road by the Surface Road in Bandar Lampung Municipality (km), 2018-2022

| Tahun/Year | Jenis Permukaan Jalan (km) Road's Surface (km) | | | | Jumlah Total |
|------------|---|-----------|--------|--------|-----------------|
| | Beton | Aspal | Krikil | Tanah | |
| (1) | (2) | (3) | (4) | (5) | (6) |
| 2018 | ... | 1 325,255 | 11,560 | 16,826 | 1 353,641 |
| 2019 | ... | 1 338,751 | 6,768 | 8,122 | 1 353,641 |
| 2020 | ... | 1 542,333 | 8,330 | 5,553 | 1 556,216 |
| 2021 | ... | 1 545,333 | 6,830 | 4,053 | 1 556,216 |
| 2022 | 11,468 | 1 523,330 | 21,418 | ... | 1 556,216 |

Catatan/ Note: Data untuk jalan kota yang terdapat di bidang Bina Marga/ Data for city roads recorded in the Bina Marga
 Sumber/Source: Dinas Pekerjaan Umum Kota Bandar Lampung/Public Work Service of Bandar Lampung Municipality

Tabel
Table 8.1.2**Panjang Jalan menurut Kondisi Jalan di Kota Bandar Lampung (km), 2018-2022**
Length of Road by Condition in Bandar Lampung Municipality (km), 2018-2022

| Tahun/Year | Kondisi (km) Condition (km) | | | | | Jumlah Total |
|-------------------|--------------------------------|---------|---------|-------------|---------------|-----------------|
| | Baik | Sedang | Rusak | Rusak Berat | Tidak Dirinci | |
| (1) | (2) | (3) | (4) | (5) | (6) | (7) |
| 2018 | 931,200 | 144,830 | 121,120 | 156,490 | – | 1 353,640 |
| 2019 | 983,251 | 163,679 | 137,503 | 62,574 | 6,634 | 1 353,641 |
| 2020 | 1 216,987 | 245,370 | 79,976 | 13,883 | – | 1 556,216 |
| 2021 ¹ | 1 097,139 | 230,793 | 169,379 | 58,905 | – | 1 556,216 |
| 2022 ² | 1 162,657 | 237,159 | 126,755 | 29,645 | – | 1 556,216 |

Catatan/Note: Data untuk jalan kota yang terdata di bidang Bina Marga/ Data for city roads recorded in the Bina Marga
 Sumber/Source: Dinas Pekerjaan Umum Kota Bandar Lampung/Public Work Service of Bandar Lampung Municipality

Tabel
Table 8.1.3**Panjang Jalan menurut Kelas di Kota Bandar Lampung (km), 2018-2022**
Length of Road by Class in Bandar Lampung Municipality (km), 2018-2022

| Kelas Jalan/Road Class | Tahun/Year | | | | |
|------------------------|------------------|------------------|------------------|------------------|------------|
| | 2018 | 2019 | 2020 | 2021 | 2022 |
| (1) | (2) | (3) | (4) | (5) | (6) |
| I | – | – | – | – | ... |
| II | – | – | – | – | ... |
| III | – | – | – | – | ... |
| III.A | 93,430 | 33,500 | 35,040 | 35,040 | ... |
| III.B | 471,530 | 131,010 | 130,860 | 130,860 | ... |
| III.C | 422,583 | 229,650 | 228,260 | 228,260 | ... |
| Tidak Dirinci | 366,098 | 959,481 | 1 162,056 | 1 162,056 | ... |
| Jumlah Total | 1 353,641 | 1 353,641 | 1 556,216 | 1 556,216 | ... |

Sumber/Source: Dinas Pekerjaan Umum Kota Bandar Lampung/Public Work Service of Bandar Lampung Municipality

Tabel 8.1.4 Keadaan dan Panjang Jalan di Kota Bandar Lampung (km), 2018-2022
Table *Condition and Length of the Road in Bandar Lampung Municipality (km), 2018-2022*

| Uraian/Description | Panjang Jalan/Length of Road | | | | |
|---------------------------|------------------------------|------------------|------------------|------------------|------|
| | 2018 | 2019 | 2020 | 2021 | 2022 |
| (1) | (2) | (3) | (4) | (5) | (6) |
| I. JENIS PERMUKAAN | 1 353,641 | 1 353,641 | 1 556,216 | 1 556,216 | ... |
| a. Aspal | 1 325,255 | 1 338,751 | 1 542,333 | 1 545,333 | ... |
| b. Kerikil/Onderslag | 11,560 | 6,768 | 8,330 | 6,830 | ... |
| c. Tanah/Awcas | 16,826 | 8,122 | 5,553 | 4,053 | ... |
| d. Tidak dirinci | – | – | – | – | ... |
| II. KONDISI JALAN | 1 353,640 | 1 353,641 | 1 556,216 | 1 556,216 | ... |
| a. Baik | 931,200 | 983,251 | 1 216,987 | 1 189,324 | ... |
| b. Sedang | 144,830 | 163,679 | 245,370 | 283,298 | ... |
| c. Rusak | 121,120 | 137,503 | 79,976 | 80,986 | ... |
| d. Rusak Berat | 156,490 | 62,574 | 13,883 | 2,607 | ... |
| e. Tidak Dirinci | – | 6,634 | – | – | ... |
| III. KELAS JALAN | 1 353,641 | 1 353,641 | 1 556,216 | 1 556,216 | ... |
| a. Kelas I | – | – | – | – | ... |
| b. Kelas II | – | – | – | – | ... |
| c. Kelas III | – | – | – | – | ... |
| d. Kelas III.A | 93,430 | 33,500 | 33,500 | 33,500 | ... |
| e. Kelas III.B | 471,530 | 131,010 | 131,010 | 131,010 | ... |
| f. Kelas III.C | 422,583 | 229,650 | 229,650 | 229,650 | ... |
| g. Tidak Dirinci | 366,098 | 959,481 | 1 162,056 | 1 162,056 | ... |

Sumber/Source: Dinas Pekerjaan Umum Kota Bandar Lampung/Public Work Service of Bandar Lampung Municipality

Tabel 8.1.5 Banyaknya Kendaraan Bermotor yang Diuji dan Jumlah Biaya Pengujian di Kota Bandar Lampung, 2018-2022
Number of Vehicles Tested and Examiner Cost in Bandar Lampung Municipality, 2018-2022

| Bulan/Month | Jumlah Kendaraan yang Diuji Number of Vehicles Tested | Jumlah Biaya Pengujian Examiner Cost (Rp) |
|-----------------------|--|--|
| (1) | (2) | (3) |
| Januari / January | 1 420 | 115 978 200 |
| Februari / February | 1 170 | 98 500 200 |
| Maret / March | 1 559 | 217 395 750 |
| April / April | 1 200 | 169 393 750 |
| Mei / May | 1 174 | 162 001 250 |
| Juni / June | 1 620 | 224 695 000 |
| Juli / July | 1 300 | 170 105 000 |
| Agustus / August | 1 522 | 202 245 000 |
| September / September | 1 478 | 187 928 750 |
| Oktober / October | 1 288 | 171 363 750 |
| Nopember / November | 1 204 | 169 685 000 |
| Desember / December | 1 177 | 157 357 500 |
| 2022 | 16 112 | 2 046 649 150 |
| 2021 | 17 409 | 1 502 953 200 |
| 2020 | 16 318 | 1 410 382 600 |
| 2019 | 10 279 | 609 201 860 |
| 2018 | 10 929 | 613 927 460 |

Sumber/Source: Dinas Perhubungan Kota Bandar Lampung/Transportation Service of Bandar Lampung Municipality

Tabel
Table 8.1.6**Banyaknya Mobil Angkutan Barang dan Penumpang yang Tercatat di Dinas Perhubungan, 2018-2022**
Number of Trucks and Passenger Cars Registered at Transportation Service in Bandar Lampung Municipality, 2018-2022

| Bulan/Month | Jenis Kendaraan Kind of Vehicles | | |
|-----------------------|-------------------------------------|------------|------------|
| | Truk/Pick Up | Bus | Oplet/MPU |
| (1) | (2) | (3) | (4) |
| Januari / January | 1 315 | 101 | 4 |
| Februari / February | 1 121 | 33 | 16 |
| Maret / March | 1 458 | 70 | 31 |
| April / April | 1 069 | 106 | 25 |
| Mei / May | 1 105 | 54 | 15 |
| Juni / June | 1 519 | 74 | 27 |
| Juli / July | 1 185 | 90 | 25 |
| Agustus / August | 1 454 | 54 | 14 |
| September / September | 1 398 | 59 | 21 |
| Oktober / October | 1 191 | 73 | 24 |
| Nopember / November | 1 123 | 62 | 19 |
| Desember / December | 1 079 | 72 | 26 |
| 2022 | 15 017 | 848 | 247 |
| 2021 | 16 216 | 834 | 161 |
| 2020 | 15 278 | 706 | 144 |
| 2019 | 9 259 | 789 | 172 |
| 2018 | 9 923 | 836 | 170 |

Sumber/Source: Dinas Perhubungan Kota Bandar Lampung/Transportation Service of Bandar Lampung Municipality

Tabel
Table 8.1.7**Banyaknya Uang Upah Uji Menurut Bulan di Dinas Perhubungan di Kota Bandar Lampung, 2018-2022**
Amount of Vehicles Test Cost Received by Transportation Service of Bandar Lampung Municipality, 2018-2022

| Bulan Month | Upah Uji |
|------------------------------|----------------------|
| (1) | (2) |
| Januari / January | 115 978 200 |
| Februari / February | 98 500 200 |
| Maret / March | 217 395 900 |
| April / April | 169 393 750 |
| Mei / May | 162 001 250 |
| Juni / June | 224 695 000 |
| Juli / July | 170 105 000 |
| Agustus / August | 202 245 000 |
| September / September | 187 928 750 |
| Oktober / October | 171 363 750 |
| Nopember / November | 169 685 000 |
| Desember / December | 157 357 500 |
| 2022 | 2 046 649 300 |
| 2021 | 1 502 953 200 |
| 2020 | 983 558 200 |
| 2019 | 609 201 860 |
| 2018 | 613 927 460 |

Sumber/Source: Dinas Perhubungan Kota Bandar Lampung/Transportation Service of Bandar Lampung Municipality

Tabel
Table 8.1.8**Banyaknya Kendaraan Bermotor yang Diuji menurut Jenis Kendaraan di Kota Bandar Lampung, 2018-2022**
Number of Vehicles Compulsary Tested by Vehicles Type in Bandar Lampung Municipality, 2018-2022

| Jenis Kendaraan <i>Kind of Vehicles</i> | 2018 | 2019 | 2020 | 2021 | 2022 |
|--|-------|-------|-------|-------|-------|
| (1) | (2) | (3) | (4) | (5) | (6) |
| I. U M U M | | | | | |
| 1. Mobil Barang Truk | 2 198 | 3 285 | 4 025 | 7 849 | 6 643 |
| 2. Mobil Barang Pick Up | – | – | – | 97 | – |
| 3. Mobil Bus | 742 | 472 | 610 | 761 | 820 |
| 4. Mikro Bus | 51 | 234 | 218 | 78 | 75 |
| 5. Mobil Penumpang | 96 | 88 | 172 | – | 15 |
| 6. Mobil Taxi | 74 | 84 | 52 | – | – |
| 7. Gandengan / Tempelan | 89 | 59 | 70 | 198 | 355 |
| II. BUKAN UMUM | | | | | |
| 1. Mobil Barang | 3 647 | 2 020 | 2 753 | 2 957 | 3 125 |
| 2. Mobil Barang Pick Up | 3 797 | 3 484 | 4 011 | 3 078 | 3 356 |
| 3. Mobil Tanki | 192 | 470 | 1 045 | 2 235 | 1 538 |
| 4. Mobil Bus | 43 | 83 | 92 | 73 | 28 |
| 5. Mikro Bus | – | – | – | 83 | 157 |
| 6. Mobil Penumpang | – | – | – | – | – |

Sumber/Source: Dinas Perhubungan Kota Bandar Lampung/Transportation Service of Bandar Lampung Municipality

Tabel 8.1.9 **Banyaknya Kunjungan Kapal melalui Pelabuhan Panjang, 2018-2022**
Table 8.1.9 **Number of Visiting Ships at Panjang Port, 2018-2022**

| Tahun Year | Pelayaran Luar Negeri Outboard | Pelayaran Dalam Negeri Inter insular | Jumlah Total |
|---------------|-----------------------------------|---|-----------------|
| (1) | (2) | (3) | (4) |
| 2018 | 507 | 1 744 | 2 251 |
| 2019 | 500 | 1 699 | 2 199 |
| 2020 | 452 | 1 312 | 1 764 |
| 2021 | 472 | 1 354 | 1 826 |
| 2022 | 480 | 1 406 | 1 886 |

Catatan/Note: Kota Bandar Lampung memiliki 4 pelabuhan salah satunya adalah PT. (Persero) Pelabuhan Indonesia II Cabang Panjang. Angka tersebut adalah angka khusus data PT. (Persero) Pelabuhan Indonesia II Cabang Panjang saja, tidak termasuk 3 pelabuhan yang lain/ Bandar Lampung municipality has 4 ports one of which is T. (Persero) Pelabuhan Indonesia II Cabang Panjang. This figure is a special figure for PT. (Persero) Pelabuhan Indonesia II Cabang Panjang, not including the other 3 ports.

Sumber/Source : PT. (Persero) Pelabuhan Indonesia II Cabang Panjang/Indonesia Port Corporation II, Panjang Branch

Tabel
Table 8.1.10

**Volume Ekspor dan Impor melalui Pelabuhan Panjang
(Ton), 2018-2022**
**Volume of Export and Import through Panjang Port (Ton),
2018-2022**

| Tahun Year | Ekspor Export | Impor Import | Jumlah Total |
|---------------|------------------|-----------------|-----------------|
| (1) | (2) | (3) | (4) |
| 2018 | 3 798 409,0 | 2 410 114,0 | 6 208 523,0 |
| 2019 | 3 356 736,0 | 1 887 985,0 | 5 244 721,0 |
| 2020 | 3 018 845,2 | 1 900 318,4 | 4 919 163,6 |
| 2021 | 3 454 942 | 2 012 215 | 6 473 787 |
| 2022 | 3 352 756 | 1 997 448 | 5 350 205 |

Catatan/Note: Kota Bandar Lampung memiliki 4 pelabuhan salah satunya adalah PT. (Persero) Pelabuhan Indonesia II Cabang Panjang. Angka tersebut adalah angka khusus data PT. (Persero) Pelabuhan Indonesia II Cabang Panjang saja, tidak termasuk 3 pelabuhan yang lain/ Bandar Lampung municipality has 4 ports one of which is T. (Persero) Pelabuhan Indonesia II Cabang Panjang. This figure is a special figure for PT. (Persero) Pelabuhan Indonesia II Cabang Panjang, not including the other 3 ports.

Sumber/Source : PT. (Persero) Pelabuhan Indonesia II Cabang Panjang/Indonesia Port Corporation II, Panjang Branch

Tabel 8.1.11 **Volume Perdagangan Dalam Negeri melalui Pelabuhan Panjang (Ton), 2018-2022**
Table **Volume of Domestic Trade through Panjang Port (Ton), 2018-2022**

| Tahun Year | Muat Loaded | Bongkar Unloaded | Jumlah Total |
|---------------|----------------|---------------------|-----------------|
| (1) | (2) | (3) | (4) |
| 2018 | 1 940 178,00 | 2 385 460,00 | 4 325 638,00 |
| 2019 | 2 052 497,00 | 2 423 914,00 | 4 476 411,00 |
| 2020 | 1 358 371,88 | 1 914 689,40 | 3 273 061,28 |
| 2021 | 1 416 659,00 | 1 721 851,00 | 2 775 030,00 |
| 2022 | 1 537 405,00 | 1 882 276,00 | 3 419 680,00 |

Catatan/Note: Kota Bandar Lampung memiliki 4 pelabuhan salah satunya adalah PT. (Persero) Pelabuhan Indonesia II Cabang Panjang. Angka tersebut adalah angka khusus data PT. (Persero) Pelabuhan Indonesia II Cabang Panjang saja, tidak termasuk 3 pelabuhan yang lain/ *Bandar Lampung municipality has 4 ports one of which is T. (Persero) Pelabuhan Indonesia II Cabang Panjang. This figure is a special figure for PT. (Persero) Pelabuhan Indonesia II Cabang Panjang, not including the other 3 ports.*

Sumber/Source : PT. (Persero) Pelabuhan Indonesia II Cabang Panjang/Indonesia Port Corporation II, Panjang Branch

8.2 KOMUNIKASI COMMUNICATION

Tabel 8.2.1 **Banyaknya Surat Dalam dan Luar Negeri yang Dikirim dan Diterima oleh Kantor Pos Bandar Lampung, 2018-2022**
Number of Domestic and International Mail, Sent and Received by Post Office of Bandar Lampung, 2018-2022

| Bulan/Month | Surat Dalam Negeri Domestic Mail | | | |
|-----------------------|-------------------------------------|--------------------|----------------|--------------------|
| | Kilat + Biasa | | Kilat Khusus | |
| | Kirim Sent | Terima Received | Kirim Sent | Terima Received |
| (1) | (2) | (3) | (4) | (5) |
| Januari / January | 11 202 | 12 112 | 12 755 | 10 264 |
| Februari / February | 23 544 | 174 581 | 17 505 | 196 937 |
| Maret / March | 21 544 | 195 257 | 14 464 | 153 891 |
| April / April | 18 564 | 21 554 | 20 816 | 290 779 |
| Mei / May | 10 877 | 135 477 | 11 346 | 112 564 |
| Juni / June | 22 789 | 10 547 | 12 480 | 138 565 |
| Juli / July | 19 525 | 13 547 | 12 178 | 135 979 |
| Agustus / August | 20 585 | 112 547 | 13 117 | 93 596 |
| September / September | 19 587 | 102 547 | 11 314 | 85 654 |
| Oktober / October | 23 687 | 18 523 | 15 627 | 10 556 |
| Nopember / November | 16 548 | 221 544 | 12 085 | 125 054 |
| Desember / December | 26 987 | 254 625 | 14 051 | 12 544 |
| 2022 | 224 439 | 1 272 861 | 167 738 | 1 366 383 |
| 2021 | 62 736 | 73 970 | 9 836 | 12 396 |
| 2020 | 63 151 | 131 852 | 338 200 | 343 854 |
| 2019 | 92 392 | 36 614 | 273 601 | 294 500 |
| 2018 | 149 148 | 134 720 | 273 953 | 218 784 |

Lanjutan Tabel/*Continued Table* 8.2.1

| Bulan/ <i>Month</i> | Surat Luar Negeri <i>International Mail</i> | | | |
|------------------------------|--|---------------------------|--------------------------------|---------------------------|
| | Kilat + Biasa | | Terdaftar <i>Registered</i> | |
| | Kirim <i>Sent</i> | Terima <i>Received</i> | Kirim <i>Sent</i> | Terima <i>Received</i> |
| (1) | (2) | (3) | (4) | (5) |
| Januari / <i>January</i> | 174 | 442 | ... | ... |
| Februari / <i>February</i> | 104 | 619 | ... | ... |
| Maret / <i>March</i> | 156 | 498 | ... | ... |
| April / <i>April</i> | 126 | 501 | ... | ... |
| Mei / <i>May</i> | 114 | 363 | ... | ... |
| Juni / <i>June</i> | 69 | 425 | ... | ... |
| Juli / <i>July</i> | – | 334 | ... | ... |
| Agustus / <i>August</i> | – | 420 | ... | ... |
| September / <i>September</i> | – | 394 | ... | ... |
| Oktober / <i>October</i> | 43 | 369 | ... | ... |
| November / <i>November</i> | 78 | 415 | ... | ... |
| Desember / <i>December</i> | 96 | 418 | ... | ... |
| 2022 | 960 | 5 198 | ... | ... |
| 2021 | 1 023 | 2 977 | 37 | 64 |
| 2020 | 2 274 | 3 079 | 833 | 13 721 |
| 2019 | 1 906 | 4 362 | 1 456 | 16 638 |
| 2018 | 1 794 | 4 855 | 6 298 | 10 014 |

Sumber/*Source*: PT Pos Indonesia (Persero) Kantor Pos Bandar Lampung 35000/PT Pos Indonesia (Persero) Kantor Pos Bandar Lampung 35000

Tabel
Table 8.2.2

Banyaknya Paket Pos yang Dikirim dan Diterima oleh Kantor Pos Bandar Lampung, 2018-2022
Number of Sent and Received Package by Post Office of Bandar Lampung, 2018-2022

| Tahun Year | Dikirim Sent | Diterima Received |
|---------------|-----------------|----------------------|
| (1) | (2) | (3) |
| 2018 | 66 496 | 888 885 |
| 2019 | 58 730 | 201 594 |
| 2020 | 45 732 | 184 281 |
| 2021 | 73 632 | 89 407 |
| 2022 | 7 891 | 5 001 |

Sumber/Source: PT Pos Indonesia (Persero) Kantor Pos Bandar Lampung 35000/PT Pos Indonesia (Persero) Kantor Pos Bandar Lampung 35000

Tabel 8.2.3 Banyaknya Uang yang Dikirim dan Diterima oleh Kantor Pos Bandar Lampung (Juta Rupiah), 2018-2022
Number of Sent and Received Money by Post Office of Bandar Lampung (Million Rupiahs), 2018-2022

| Tahun Year | Dikirim Sent | Diterima Received |
|---------------|-----------------|----------------------|
| (1) | (2) | (3) |
| 2018 | 530 372 | 301 926 |
| 2019 | 596 705 | 184 792 |
| 2020 | 471 631 | 209 431 |
| 2021 | ... | ... |
| 2022 | ... | ... |

Sumber/Source: PT Pos Indonesia (Persero) Kantor Pos Bandar Lampung 35000/PT Pos Indonesia (Persero) Kantor Pos Bandar Lampung 35000

Tabel
Table 8.2.4**Jumlah Pendapatan dan Pengeluaran oleh Kantor Pos
Bandar Lampung (Juta Rupiah), 2018-2022**
*Number of income and expenditure Post Office of Bandar
Lampung (Millions Rupiahs), 2018-2022*

| Tahun Year | Pendapatan Income | Pengeluaran Expenditure |
|---------------|----------------------|----------------------------|
| (1) | (2) | (3) |
| 2018 | 31 350 | 21 125 |
| 2019 | 29 412 | 22 262 |
| 2020 | 26 340 | 21 334 |
| 2021 | 30 079 | 19 386 |
| 2022 | 50 273 | 37 735 |

Sumber/Source: PT Pos Indonesia (Persero) Kantor Pos Bandar Lampung 35000/PT Pos Indonesia (Persero) Kantor Pos Bandar Lampung 35000

Tabel
Table 8.2.5

Banyaknya Wesel Pos yang Dikirim dan Diterima oleh Kantor Pos Bandar Lampung, 2018-2022
Amount of Sent and Received Money Order by Post Office of Bandar Lampung, 2018-2022

| Tahun Year | Dikirim Sent | | Diterima Received | |
|---------------|--------------------------------|---------------------------------------|--------------------------------|---------------------------------------|
| | Volume (lbr) Volume (pages) | Nilai (Juta Rp) Value (million Rp) | Volume (lbr) Volume (pages) | Nilai (Juta Rp) Value (million Rp) |
| (1) | (2) | (3) | (4) | (5) |
| 2018 | 62 632 | 159 905 | 110 849 | 243 798 |
| 2019 | 59 585 | 147 105 | 82 250 | 183 586 |
| 2020 | 61 211 | 90 622 | 85 110 | 171 336 |
| 2021 | 35 884 | 64 654 | 62 405 | 129 621 |
| 2022 | 26 481 | 36 967 | 39 161 | 100 132 |

Sumber/Source: PT Pos Indonesia (Persero) Kantor Pos Bandar Lampung 35000/PT Pos Indonesia (Persero) Kantor Pos Bandar Lampung 35000

Tabel
Table 8.2.6

Jumlah Tabungan Batara BTN melalui Kantor Pos Bandar Lampung (Juta Rupiah), 2018-2022
Amount of Batara BTN Saving Through Post Office of Bandar Lampung (Millions Rupiahs), 2018-2022

| Tahun Year | Volume Tabungan Savings Volume | Nilai Tabungan (Juta Rp) Savings Value (million Rp) | Volume Pembayaran Payment Volume | Nilai Pembayaran (Juta Rp) Payment Value (million Rp) |
|---------------|-----------------------------------|--|-------------------------------------|--|
| (1) | (2) | (3) | (4) | (5) |
| 2018 | 33 772 | 80 658,0 | 16 492 | 58 131 |
| 2019 | 270 588 | 747 679 | 173 907 | 608 840 |
| 2020 | 31 297 | 76 358 | 12 247 | 38 095 |
| 2021 | 31 086 | 60 982 | 10 417 | 35 147 |
| 2022 | 19 233 | 55 555 | 9 993 | 35 574 |

Sumber/Source: PT Pos Indonesia (Persero) Kantor Pos Bandar Lampung 35000/PT Pos Indonesia (Persero) Kantor Pos Bandar Lampung 35000

Tabel
Table 8.2.7

Banyaknya Fasilitas Tower Telekomunikasi yang Memiliki Ijin Mendirikan Bangunan (IMB) menurut Kecamatan di Kota Bandar Lampung, 2019-2022
Number of Telecommunication Tower Facility that has IMB by Subdistrict in Bandar Lampung Municipality, 2019-2022


| Kecamatan Subdistrict | Jumlah/Total | | | |
|--------------------------|--------------|-----------|----------|----------|
| | 2019 | 2020 | 2021 | 2022 |
| (1) | (2) | (3) | (4) | (5) |
| Teluk Betung Barat | – | 1 | – | – |
| Teluk Betung Timur | 1 | – | – | – |
| Teluk Betung Selatan | – | – | 1 | – |
| Bumi Waras | – | – | – | – |
| Panjang | – | – | 1 | – |
| Tanjung Karang Timur | 1 | – | – | – |
| Kedamaian | – | – | – | – |
| Teluk Betung Utara | – | – | – | – |
| Tanjung Karang Pusat | – | – | – | – |
| Enggal | – | – | – | – |
| Tanjung Karang Barat | – | – | 1 | – |
| Kemiling | – | 1 | – | – |
| Langkapura | – | – | 1 | – |
| Kedaton | – | 2 | – | – |
| Rajabasa | – | 2 | 2 | – |
| Tanjung Senang | – | 3 | – | – |
| Labuhan Ratu | – | 1 | – | – |
| Sukarame | – | – | – | – |
| Sukabumi | – | 1 | – | – |
| Way Halim | – | – | – | – |
| Bandar Lampung | 2 | 11 | 6 | – |

Sumber/Source: Dinas Penanaman Modal dan Pelayanan Terpadu Satu Pintu Kota Bandar Lampung
Integrated Services and Investment Office of Bandar Lampung Municipality



Koperasi di Kota Bandar Lampung, 2019-2022

Cooperatives in Bandar Lampung Municipality, 2019-2022



PENJELASAN TEKNIS**TECHNICAL NOTES**

1. Koperasi adalah badan usaha yang beranggotakan orang seorang atau badan hukum koperasi dengan melandaskan kegiatannya berdasarkan prinsip koperasi sekaligus sebagai gerakan ekonomi rakyat yang berdasar atas asas kekeluargaan.
1. *Cooperative is an establishment that its members are people or establishment with legal status of cooperative and its activities based on people economic movement.*

<https://bandarlampungkota.bps.go.id>

ULASAN**DESCRIPTION**

1. Banyaknya koperasi di Kota Bandar Lampung di tahun 2022 sebanyak 664 dengan total anggota sebanyak 91.923. Jenis koperasi terbesar adalah koperasi serba usaha.
1. *There are 664 cooperatives in Bandar Lampung Municipality in 2022 with 91,923 members. The largest type of cooperatives is a multi business cooperative.*

<https://bandarlampungkota.bps.go.id>

9.1 KOPERASI COOPERATIVE

Tabel 9.1.1 Banyaknya Koperasi Menurut Jenis, Jumlah Anggota, Asset, dan Volume Usaha di Kota Bandar Lampung, 2018-2022
Number of Cooperatives by Its Type, Members, Assets, and Working Volume, in Bandar Lampung Municipality, 2018-2022

| Kategori Pelanggan <i>Consumer Category</i> | Jumlah Koperasi <i>Number of Cooperative</i> | Jumlah Anggota <i>Total of members</i> | Asset (Ribu Rp) <i>Assets (Thousand Rp)</i> | Volume Usaha (Ribu Rp) <i>Working Volume (Thousand Rp)</i> |
|--|---|---|---|--|
| (1) | (2) | (3) | (4) | (5) |
| 1. K U D | 8 | 3 438 | 6 799,508 | 2 842,370 |
| 2. Koptan/Bun | 5 | 161 | 472,400 | 480,410 |
| 3. Kopkan | 1 | 136 | 239,642 | 265,649 |
| 4. Kopnak | 3 | 65 | 44,940 | 126,660 |
| 5. Kop. Pondok Pesantren | 12 | 574 | 1 140,283 | 1 355,949 |
| 6. Koperasi Kerajinan | 4 | 188 | 1 072,232 | 1 146,200 |
| 7. Kopti | 1 | 412 | 269,315 | 105,344 |
| 8. Kop. Pegawai Negeri | 69 | 21 172 | 246 337,945 | 209 909,132 |
| 9. Kop. Karyawan | 96 | 27 842 | 137 410,036 | 107 581,347 |
| 10. Kop. TNI | 8 | 1 044 | 2 759,343 | 1 749,523 |
| 11. Kop. Polri | 5 | 2 270 | 8 338,015 | 6 676,324 |
| 12. Kop. Serba Usaha | 103 | 5 527 | 19 763,658 | 25 292,889 |
| 13. Kop BMT | 24 | 1 383 | 8 503,305 | 6 244,973 |
| 14. Kop. Wisata/ Budaya | 2 | 55 | 2,300 | 3,450 |
| 15. Kop. Distribusi | 4 | 103 | 30,700 | 27,300 |
| 16. Koperasi Pasar | 11 | 979 | 11 748,074 | 1 218,818 |
| 17. Kop. Pedagang K Lima | 5 | 295 | 155,918 | 147 540 |
| 18. Kop. Jamu Gendong | – | – | – | – |

Lanjutan Tabel 9.1.1/Continued Table 9.1.1

| Kategori Pelanggan <i>Consumer Category</i> | Jumlah Koperasi <i>Number of Cooperative</i> | Jumlah Anggota <i>Total of members</i> | Asset (Ribu Rp) <i>Assets (Thousand Rp)</i> | Volume Usaha (Ribu Rp) <i>Working Volume (Thousand Rp)</i> |
|--|---|---|---|--|
| (1) | (2) | (3) | (4) | (5) |
| 19. Kop. Simpan Pinjam | 56 | 8 436 | 24 117,473 | 18 595,859 |
| 20. Kop. Angkutan | 6 | 255 | 235,200 | 91,70 |
| 21. Kop. Perumahan | 1 | 26 | 0,700 | 12,900 |
| 22. Kop. Wanita | 13 | 1 014 | 2 450,643 | 2 216,611 |
| 23. Kop. Jasa | 11 | 562 | 2 762,917 | 6 505,584 |
| 24. Kop. Profesi | 4 | 232 | 98,620 | 163,854 |
| 25. Kop. Tenaga Kerja | 5 | 1 927 | 23 043,073 | 25 409,402 |
| 26. Kop. Pensiunan | 6 | 191 | 198,100 | 276,550 |
| 27. Kop. Wredatama | 1 | 103 | 164,419 | 140,143 |
| 28. Kop. Purnawirawan | 1 | 771 | 658,165 | 535,887 |
| 29. Kop. Veteran | — | — | — | — |
| 30. Kop. Pemuda | 5 | 200 | 21,995 | 27,355 |
| 31. Kop. Mahasiswa | 2 | 2 183 | 327,263 | 444,958 |
| 32. Kop. Lainnya | 192 | 10 379 | 35 980,403 | 32 034,528 |
| 33. Kop. Sekolah | — | — | — | — |
| 2022 | 664 | 91 923 | 535 156,584 | 451 629,199 |
| 2021 | 681 | 83 552 | 536 123,062 | 469 186,349 |
| 2020 | 664 | 82 814 | 549 809,141 | 464 635,510 |
| 2019 | 662 | 84 878 | 533 551,850 | 488 676,664 |
| 2018 | 744 | 91 370 | 535 125,797 | 500 887,006 |

Sumber/Source : Dinas Koperasi dan Usaha Kecil Menengah Kota Bandar Lampung/ *Cooperative and UKM Service of Bandar Lampung Municipality*

Tabel 9.1.2 Banyaknya Koperasi per Kecamatan menurut Jenis dan Jumlah Anggota di Kota Bandar Lampung, 2018-2022
Number of Cooperatives per Subdistrict by Its Type and members in Bandar Lampung Municipality, 2018-2022

| Kecamatan <i>Subdistrict</i> | Koperasi Unit Desa | | Koperasi Serba Usaha | | Koperasi Pegawai Negeri | |
|---------------------------------|------------------------|---------------------------|-------------------------|---------------------------|-------------------------|---------------------------|
| | Jumlah <i>Total</i> | Anggota <i>Members</i> | Jumlah <i>Total</i> | Anggota <i>Members</i> | Jumlah <i>Total</i> | Anggota <i>Members</i> |
| (1) | (2) | (3) | (4) | (5) | (6) | (7) |
| Teluk Betung Barat | – | – | 4 | 101 | – | – |
| Teluk Betung Timur | 1 | 119 | 4 | 114 | – | – |
| Teluk Betung Selatan | – | – | 4 | 106 | 1 | 122 |
| Bumi Waras | 1 | 446 | 3 | 269 | – | – |
| Panjang | 1 | 633 | 1 | 33 | 4 | 275 |
| Tanjung Karang Timur | 1 | 522 | 11 | 452 | 1 | 206 |
| Kedamaian | – | – | 3 | 203 | – | – |
| Teluk Betung Utara | – | – | 7 | 329 | 31 | 10 985 |
| Tanjung Karang Pusat | – | – | 11 | 659 | 5 | 2 938 |
| Enggal | – | – | – | – | 9 | 1 383 |
| Tanjung Karang Barat | 1 | 759 | 8 | 242 | 1 | 49 |
| Kemiling | 1 | 40 | 3 | 73 | – | – |
| Langkapura | – | – | 5 | 184 | – | – |
| Kedaton | – | – | 4 | 154 | 4 | 1 236 |
| Rajabasa | – | – | 5 | 146 | 4 | 777 |
| Tanjung Senang | – | – | 9 | 559 | – | – |
| Labuhan Ratu | 1 | 372 | 2 | 138 | 6 | 2 454 |
| Sukarame | 1 | 547 | 10 | 1 435 | 2 | 662 |
| Sukabumi | – | – | 2 | 126 | 1 | 85 |
| Way Halim | – | – | 7 | 204 | – | – |
| 2022 | 8 | 3 438 | 103 | 5 527 | 69 | 21 172 |
| 2021 | 8 | 3 438 | 107 | 5 637 | 69 | 21 540 |
| 2020 | 8 | 3 438 | 99 | 4 402 | 69 | 22 130 |
| 2019 | 8 | 3 693 | 96 | 4 331 | 69 | 22 927 |
| 2018 | 8 | 3 693 | 114 | 5 031 | 75 | 25 391 |

Lanjutan Tabel 9.1.2/Continued Table 9.1.2

| Kecamatan <i>Subdistrict</i> | Koperasi Angkutan | | Koperasi Simpan Pinjam | | Koperasi Produksi | |
|---------------------------------|------------------------|---------------------------|------------------------|---------------------------|------------------------|---------------------------|
| | Jumlah <i>Total</i> | Anggota <i>Members</i> | Jumlah <i>Total</i> | Anggota <i>Members</i> | Jumlah <i>Total</i> | Anggota <i>Members</i> |
| (1) | (2) | (3) | (4) | (5) | (6) | (7) |
| Teluk Betung Barat | – | – | – | – | – | – |
| Teluk Betung Timur | – | – | 1 | 27 | 1 | 60 |
| Teluk Betung Selatan | – | – | 2 | 48 | – | – |
| Bumi Waras | – | – | 2 | 137 | 2 | 219 |
| Panjang | 1 | 28 | 2 | 1 190 | 1 | 29 |
| Tanjung Karang Timur | – | – | 4 | 842 | 2 | 86 |
| Kedamaian | – | – | 3 | 819 | – | – |
| Teluk Betung Utara | – | – | 2 | 30 | 1 | 70 |
| Tanjung Karang Pusat | – | – | 1 | 25 | – | – |
| Enggal | – | – | 5 | 893 | – | – |
| Tanjung Karang Barat | – | – | 2 | 296 | 1 | 20 |
| Kemiling | – | – | 4 | 173 | – | – |
| Langkapura | – | – | 2 | 25 | – | – |
| Kedaton | – | – | 5 | 712 | 1 | 20 |
| Rajabasa | – | – | 1 | 31 | 1 | 58 |
| Tanjung Senang | 1 | 23 | 4 | 177 | – | – |
| Labuhan Ratu | 2 | 141 | 5 | 419 | – | – |
| Sukarame | 1 | 30 | 5 | 1 821 | 1 | 30 |
| Sukabumi | 1 | 33 | 1 | 58 | – | – |
| Way Halim | – | – | 5 | 713 | 1 | 31 |
| 2022 | 6 | 255 | 56 | 8 436 | 12 | 623 |
| 2021 | 6 | 255 | 56 | 10 633 | 12 | 623 |
| 2020 | 6 | 255 | 53 | 10 124 | 12 | 623 |
| 2019 | 10 | 399 | 53 | 9 797 | 12 | 624 |
| 2018 | 10 | 399 | 48 | 9 623 | 12 | 624 |

Lanjutan Tabel 9.1.2/Continued Table 9.1.2

| Kecamatan Subdistrict | Koperasi Karyawan | | Koperasi Pasar | | Koperasi Wanita | |
|--------------------------|-------------------|--------------------|-----------------|--------------------|-----------------|--------------------|
| | Jumlah Total | Anggota Members | Jumlah Total | Anggota Members | Jumlah Total | Anggota Members |
| (1) | (2) | (3) | (4) | (5) | (6) | (7) |
| Teluk Betung Barat | – | – | 1 | 89 | – | – |
| Teluk Betung Timur | – | – | 1 | 114 | – | – |
| Teluk Betung Selatan | 14 | 3 352 | – | – | – | – |
| Bumi Waras | 4 | 557 | 1 | 173 | – | – |
| Panjang | 7 | 1 854 | 2 | 167 | – | – |
| Tanjung Karang Timur | 6 | 1 801 | 1 | 53 | 2 | 87 |
| Kedamaian | 1 | 24 | – | – | – | – |
| Teluk Betung Utara | 18 | 2 900 | – | – | 2 | 110 |
| Tanjung Karang Pusat | 15 | 1 378 | 2 | 149 | – | – |
| Enggal | 7 | 682 | – | – | 3 | 446 |
| Tanjung Karang Barat | 3 | 112 | 2 | 174 | 1 | 23 |
| Kemiling | 2 | 81 | – | – | – | – |
| Langkapura | – | – | – | – | – | – |
| Kedaton | 3 | 12 321 | – | – | – | – |
| Rajabasa | 5 | 693 | – | – | – | – |
| Tanjung Senang | – | – | – | – | 1 | 75 |
| Labuhan Ratu | 2 | 167 | – | – | – | – |
| Sukarame | 2 | 103 | 1 | 60 | 2 | 64 |
| Sukabumi | 5 | 954 | – | – | – | – |
| Way Halim | 2 | 863 | – | – | 2 | 209 |
| 2022 | 96 | 27 842 | 11 | 979 | 13 | 1 014 |
| 2021 | 95 | 15 882 | 11 | 979 | 13 | 982 |
| 2020 | 93 | 16 085 | 11 | 988 | 12 | 901 |
| 2019 | 94 | 16 595 | 11 | 988 | 12 | 1 839 |
| 2018 | 111 | 16 465 | 11 | 988 | 13 | 1 868 |

Sumber/Source : Dinas Koperasi dan Usaha Kecil Menengah Kota Bandar Lampung/ Cooperative and UKM Service of Bandar Lampung Municipality

Tabel
Table 9.1.3

Banyaknya Koperasi per Kecamatan menurut Jenis dan Jumlah Anggota di Kota Bandar Lampung, 2018-2022
Number of Cooperatives per Subdistrict by Its Type and members in Bandar Lampung Municipality, 2018-2022

| Tahun Year | Jenis Usaha/Type of Activity | | | |
|---------------|------------------------------|---|-----------------|---|
| | Simpan Pinjam | | Kerajinan | |
| | Jumlah Total | Nilai (Ribu Rp) Value (Thousand Rp) | Jumlah Total | Nilai (Ribu Rp) Value (Thousand Rp) |
| (1) | (2) | (3) | (4) | (5) |
| 2018 | 567 | 459 024,247 | 8 | 1 227 300 |
| 2019 | 524 | 448 081,697 | 4 | 1 146,200 |
| 2020 | 523 | 433 697,578 | 4 | 1 146,200 |
| 2021 | 529 | 425 344,664 | 4 | 1 146,200 |
| 2022 | 514 | 391 997,857 | 4 | 1 146,200 |

Lanjutan Tabel 9.1.3/Continued Table 9.1.3

| Kecamatan <i>Subdistrict</i> | Jenis Usaha/Type of Activity | | | |
|---------------------------------|------------------------------|--|-----------------|--|
| | Jumlah Total | Distribusi | | Jasa |
| | | Nilai (Ribu Rp) <i>Value (Thousand Rp)</i> | Jumlah Total | Nilai (Ribu Rp) <i>Value (Thousand Rp)</i> |
| (1) | (2) | (3) | (4) | (5) |
| 2018 | 137 | 26 342,209 | 32 | 14 490,796 |
| 2019 | 111 | 23 749,786 | 23 | 15 698,981 |
| 2020 | 114 | 24 067,134 | 23 | 5 724,598 |
| 2021 | 121 | 25 733,183 | 27 | 16 962,302 |
| 2022 | 117 | 26 298,252 | 29 | 32 186,890 |

Sumber/Source : Dinas Koperasi dan Usaha Kecil Menengah Kota Bandar Lampung/ *Cooperative and UKM Service of Bandar Lampung Municipality*

9.2 HARGA-HARGA PRICES

Tabel 9.2.1 Indeks Harga Konsumen per Bulan Menurut Kelompok Pengeluaran (2018=100) di Kota Bandar Lampung, 2022
Consumer Price Index per Month by Expenditure Group (2019=100) in Bandar Lampung Municipality, 2022

| Bulan Month | Makanan, Minuman dan Tembakau Food, Beverages and Tobacco | Pakaian dan Alas Kaki Clothing and Footwear | Perumahan, Air, Listrik, dan Bahan Bakar Rumah Tangga Housing, Water, Electricity, and Household Fuels |
|---------------------|--|--|---|
| (1) | (2) | (3) | (4) |
| Januari/January | 114,95 | 104,52 | 102,65 |
| Februari/February | 113,32 | 104,52 | 102,63 |
| Maret/March | 116,31 | 105,02 | 102,65 |
| April/April | 117,89 | 105,02 | 102,66 |
| Mei/May | 119,20 | 105,02 | 102,70 |
| Juni/June | 123,20 | 105,02 | 102,81 |
| Juli/July | 125,57 | 105,02 | 103,01 |
| Agustus/August | 121,66 | 105,02 | 103,18 |
| September/September | 121,11 | 108,80 | 103,79 |
| Oktober/October | 118,19 | 108,94 | 103,79 |
| November/November | 117,82 | 109,12 | 104,16 |
| Desember/December | 120,03 | 109,27 | 104,11 |

Lanjutan Tabel/*Continued Table 9.2.1*

| Bulan Month | Perlengkapan, Peralatan, dan Pemeliharaan Rutin Rumah Tangga Furnishing, Household Equipment and Routine Household Maintenance | Kesehatan Health | Transportasi Transport |
|------------------------|---|-----------------------------|-----------------------------------|
| (1) | (5) | (6) | (7) |
| Januari/January | 111,95 | 112,18 | 107,49 |
| Februari/February | 112,14 | 112,32 | 107,42 |
| Maret/March | 112,29 | 113,31 | 107,08 |
| April/April | 112,17 | 115,07 | 109,89 |
| Mei/May | 112,55 | 115,45 | 110,29 |
| Juni/June | 113,06 | 116,49 | 111,44 |
| Juli/July | 113,7 | 115,99 | 112,81 |
| Agustus/August | 114,04 | 116,78 | 113,00 |
| September/September | 114,00 | 117,02 | 120,91 |
| Oktober/October | 113,89 | 117,02 | 122,51 |
| November/November | 113,65 | 117,12 | 122,53 |
| Desember/December | 113,83 | 117,51 | 122,69 |

Lanjutan Tabel/*Continued Table* 9.2.1

| Bulan Month | Informasi, Komunikasi, dan Jasa Keuangan Information, Communication and Financial Services | Rekreasi, Olahraga, dan Budaya Recreation, Sport, and Culture | Pendidikan Education |
|-----------------------------|---|--|---------------------------------|
| (1) | (8) | (9) | (10) |
| Januari/ <i>January</i> | 93,74 | 107,78 | 110,95 |
| Februari/ <i>February</i> | 93,57 | 107,84 | 110,95 |
| Maret/ <i>March</i> | 93,57 | 109,28 | 110,95 |
| April/ <i>April</i> | 93,65 | 109,34 | 110,95 |
| Mei/ <i>May</i> | 93,65 | 111,24 | 110,95 |
| Juni/ <i>June</i> | 93,30 | 111,26 | 110,95 |
| Juli/ <i>July</i> | 93,30 | 111,26 | 111,84 |
| Agustus/ <i>August</i> | 93,19 | 111,74 | 122,35 |
| September/ <i>September</i> | 93,19 | 113,94 | 122,35 |
| Oktober/ <i>October</i> | 93,19 | 113,86 | 122,35 |
| November/ <i>November</i> | 93,19 | 113,80 | 122,35 |
| Desember/ <i>December</i> | 93,27 | 113,80 | 122,35 |

Lanjutan Tabel/Continued Table 9.2.1

| Bulan Month | Penyediaan Makanan dan Minuman/Restoran Food and Beverage Services/Restaurant | Perawatan Pribadi dan Jasa Lainnya Personal Care and Other Services | Umum General |
|------------------------|--|--|-------------------------|
| (1) | (11) | (12) | (13) |
| Januari/January | 114,56 | 109,87 | 109,04 |
| Februari/February | 114,56 | 110,47 | 108,6 |
| Maret/March | 115,39 | 111,19 | 109,61 |
| April/April | 115,39 | 111,63 | 110,5 |
| Mei/May | 115,91 | 113,58 | 111,14 |
| Juni/June | 115,91 | 113,79 | 112,5 |
| Juli/July | 115,91 | 113,15 | 113,34 |
| Agustus/August | 115,91 | 113,52 | 112,95 |
| September/September | 117,65 | 115,24 | 114,48 |
| Oktober/October | 117,65 | 115,94 | 113,91 |
| November/November | 117,65 | 116,68 | 113,92 |
| Desember/December | 117,77 | 117,25 | 114,63 |

Sumber/Source: BPS, Survei Harga Konsumen/BPS-Statistics Indonesia, Consumer Price Survey

Tabel
Table 9.2.2

**Laju Inflasi Bulanan Menurut Kelompok Pengeluaran
(2018=100) di Kota Bandar Lampung, 2022**
**Monthly Inflation Rate by Expenditure Group (2019=100) in
Bandar Lampung Municipality, 2022**

| Bulan Month | Makanan, Minuman dan Tembakau Food, Beverages and Tobacco | Pakaian dan Alas Kaki Clothing and Footwear | Perumahan, Air, Listrik, dan Bahan Bakar Rumah Tangga Housing, Water, Electricity, and Household Fuels |
|---------------------|--|--|---|
| (1) | (2) | (3) | (4) |
| Januari/January | 0,24 | 0 | 0,47 |
| Februari/February | -1,42 | 0 | -0,02 |
| Maret/March | 2,64 | 0,48 | 0,02 |
| April/April | 1,36 | 0 | 0,01 |
| Mei/May | 1,11 | 0 | 0,04 |
| Juni/June | 3,36 | 0 | 0,11 |
| Juli/July | 1,68 | 0 | 0,19 |
| Agustus/August | -2,88 | 0 | 0,17 |
| September/September | -0,45 | 3,6 | 0,59 |
| Oktober/October | -2,41 | 0,13 | 0 |
| November/November | -0,31 | 0,17 | 0,36 |
| Desember/December | 1,88 | 0,14 | -0,05 |

Lanjutan Tabel/Continued Table 9.2.2

| Bulan Month | Perlengkapan, Peralatan, dan Pemeliharaan Rutin Rumah Tangga Furnishing, Household Equipment and Routine Household Maintenance | Kesehatan Health | Transportasi Transport |
|------------------------|---|-----------------------------|-----------------------------------|
| (1) | (5) | (6) | (7) |
| Januari/January | 0,72 | 0,44 | 1,19 |
| Februari/February | 0,17 | 0,12 | -0,07 |
| Maret/March | 0,13 | 0,88 | -0,32 |
| April/April | -0,11 | 1,55 | 2,62 |
| Mei/May | 0,34 | 0,33 | 0,36 |
| Juni/June | 0,45 | 0,90 | 1,04 |
| Juli/July | 0,57 | -0,43 | 1,23 |
| Agustus/August | 0,30 | 0,68 | 0,17 |
| September/September | -0,04 | 0,21 | 7,00 |
| Oktober/October | -0,10 | 0 | 1,32 |
| November/November | -0,21 | 0,09 | 0,02 |
| Desember/December | 0,16 | 0,33 | 0,13 |

Lanjutan Tabel/*Continued Table* 9.2.2

| Bulan Month | Informasi, Komunikasi, dan Jasa Keuangan Information, Communication and Financial Services | Rekreasi, Olahraga, dan Budaya Recreation, Sport, and Culture | Pendidikan Education |
|-----------------------------|---|--|---------------------------------|
| (1) | (8) | (9) | (10) |
| Januari/ <i>January</i> | -0,24 | 0 | 0 |
| Februari/ <i>February</i> | -0,18 | 0,06 | 0 |
| Maret/ <i>March</i> | 0 | 1,34 | 0 |
| April/ <i>April</i> | 0,09 | 0,05 | 0 |
| Mei/ <i>May</i> | 0 | 1,74 | 0 |
| Juni/ <i>June</i> | -0,37 | 0,02 | 0 |
| Juli/ <i>July</i> | 0 | 0 | 0,8 |
| Agustus/ <i>August</i> | -0,12 | 0,43 | 9,4 |
| September/ <i>September</i> | 0 | 1,97 | 0 |
| Oktober/ <i>October</i> | 0 | -0,07 | 0 |
| November/ <i>November</i> | 0 | -0,05 | 0 |
| Desember/ <i>December</i> | 0,09 | 0 | 0 |

Lanjutan Tabel/Continued Table 9.2.2

| Bulan Month | Penyediaan Makanan dan Minuman/Restoran Food and Beverage Services/Restaurant | Perawatan Pribadi dan Jasa Lainnya Personal Care and Other Services | Umum General |
|------------------------|--|--|-------------------------|
| (1) | (11) | (12) | (13) |
| Januari/January | 0,34 | 0,09 | 0,38 |
| Februari/February | 0 | 0,55 | -0,4 |
| Maret/March | 0,72 | 0,65 | 0,93 |
| April/April | 0 | 0,4 | 0,81 |
| Mei/May | 0,45 | 1,75 | 0,58 |
| Juni/June | 0 | 0,18 | 1,22 |
| Juli/July | 0 | -0,56 | 0,75 |
| Agustus/August | 0 | 0,33 | -0,34 |
| September/September | 1,5 | 1,52 | 1,35 |
| Oktober/October | 0 | 0,61 | -0,5 |
| November/November | 0 | 0,64 | 0,01 |
| Desember/December | 0,1 | 0,49 | 0,62 |

Sumber/Source: BPS, Survei Harga Konsumen/BPS-Statistics Indonesia, Consumer Price Survey

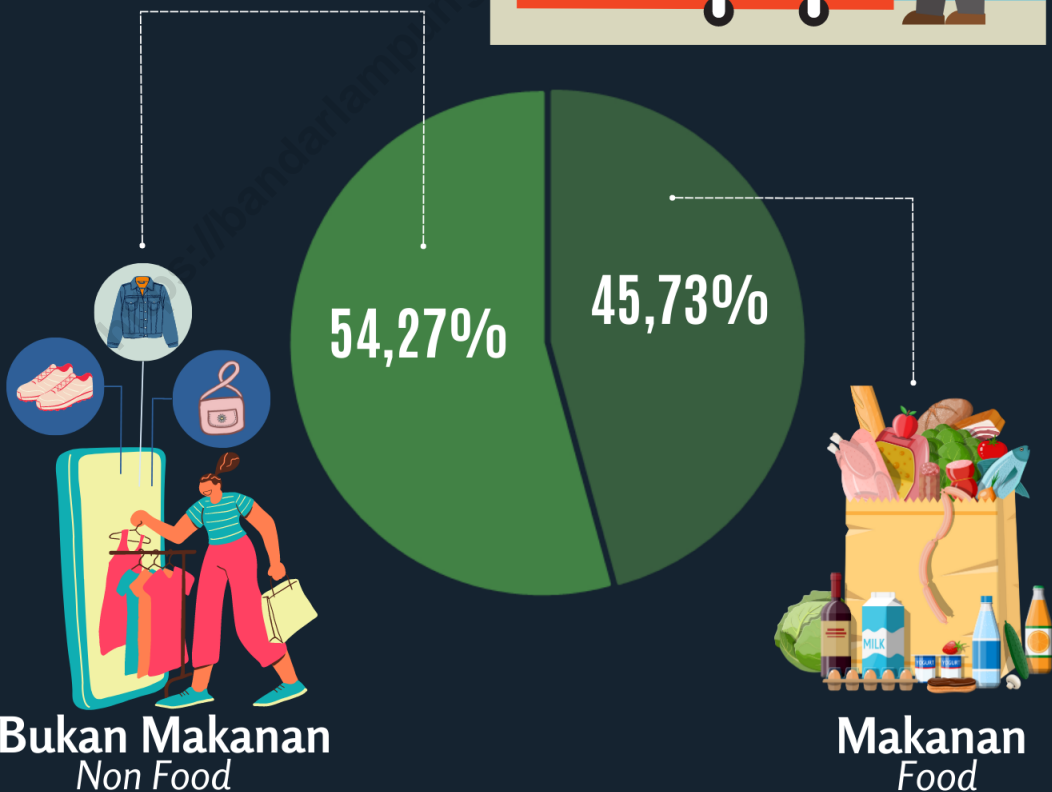
10

PENGELUARAN PENDUDUK

POPULATION EXPENDITURE

Persentase Pengeluaran per Kapita Sebulan, 2022

Percentage of Monthly Expenditure per Capita, 2022



Bukan Makanan
Non Food

Makanan
Food

PENJELASAN TEKNIS

1. Pengeluaran rata-rata per kapita adalah biaya yang dikeluarkan untuk konsumsi semua anggota rumah tangga selama sebulan baik yang berasal dari pembelian, pemberian maupun produksi sendiri dibagi dengan banyaknya anggota rumah tangga dalam rumah tangga tersebut.

TECHNICAL NOTES

1. *Per capita average expenditure is the cost spent for all household members consumption during the month, whether from purchasing, giving or own production, divided by the number of household members in the household.*

<https://bandarlampungkota.bps.go.id>

ULASAN**DESCRIPTION**

1. Pada bab ini, berisi data mengenai pengeluaran dan konsumsi penduduk di Kota Bandar Lampung dari hasil Survei Sosial Ekonomi Nasional (Susenas). Tahun 2022, menurut kelompok bahan makanan, rata-rata pengeluaran terbesar yaitu makanan dan minuman jadi, sedangkan menurut kelompok bukan makanan, pengeluaran terbesar terdapat pada subkelompok perumahan dan fasilitas rumah tangga.

1. *In this chapter, we present data on expenditure and consumption of Bandar Lampung Municipality, based on the National Socio-Economic Survey (Susenas). In 2022, based on average expenditure of food group, the highest average expenditure is prepared food and beverages. While, based on non-food group, the highest average expenditure is for housing and household facilities.*

<https://bandarlampungkota.bps.go.id>

Tabel
Table 10.1

Rata-rata Pengeluaran per Kapita Sebulan Menurut Kelompok Komoditas (rupiah) di Kota Bandar Lampung, 2021 dan 2022
Monthly Average Expenditure per Capita by Commodity Group (rupiahs) in Bandar Lampung Municipality, 2021 and 2022

| Kelompok Komoditas/Commodity Group | 2021 | 2022 |
|---|------------------|------------------|
| (1) | (2) | (3) |
| Makanan/Food | | |
| Padi-padian/Cereals | 63 324 | 65 432 |
| Umbi-umbian/Tubers | 6 799 | 6 936 |
| Ikan/udang/cumi/kerang/Fish/shrimp/common squid/shells | 66 268 | 76 637 |
| Daging/Meat | 38 710 | 43 474 |
| Telur dan susu/Eggs and milk | 50 977 | 46 836 |
| Sayur-sayuran/Vegetables | 64 796 | 64 902 |
| Kacang-kacangan/Legumes | 18 446 | 18 641 |
| Buah-buahan/Fruits | 31 579 | 36 103 |
| Minyak dan kelapa/Oil and coconut | 16 684 | 22 563 |
| Bahan minuman/Beverage stuffs | 18 796 | 19 997 |
| Bumbu-bumbuan/Spices | 14 534 | 17 639 |
| Konsumsi lainnya/Miscellaneous food items | 15 283 | 16 683 |
| Makanan dan minuman jadi/Prepared food and beverages | 262 000 | 225 208 |
| Rokok/Cigarettes | 97 965 | 112 433 |
| Jumlah makanan/Total food | 766 161 | 773 485 |
| Bukan makanan/Non-food | | |
| Perumahan dan fasilitas rumah tangga/Housing and household facilities | 499 441 | 497 398 |
| Aneka komoditas dan jasa/Goods and services | 275 129 | 221 964 |
| Pakaian, alas kaki, dan tutup kepala/Clothing, footwear, and headgear | 37 429 | 36 278 |
| Komoditas tahan lama/Durable goods | 79 105 | NA |
| Pajak, pungutan, dan asuransi/Taxes and insurance | 87 954 | 76 187 |
| Keperluan pesta dan upacara/kenduri/Parties and ceremonies | 11 225 | NA |
| Jumlah bukan makanan/Total non-food | 990 284 | 917 750 |
| Jumlah/Total | 1 756 445 | 1 691 234 |

Sumber/Source: BPS, Survei Sosial Ekonomi Nasional (Susenas) Maret/BPS-Statistics Indonesia, National Socioeconomic Survey March

Tabel
Table 10.2

Persentase Pengeluaran per Kapita Sebulan Menurut Kelompok Komoditas di Kota Bandar Lampung, 2021 dan 2022
Percentage of Monthly Expenditure per Capita by Commodity Group in Bandar Lampung Municipality, 2021 and 2022

| Kelompok Komoditas/Commodity Group | 2021 | 2022 |
|---|---------------|---------------|
| (1) | (2) | (3) |
| Makanan/Food | | |
| Padi-padian/ <i>Cereals</i> | 3,61 | 3,87 |
| Umbi-umbian/ <i>Tubers</i> | 0,39 | 0,41 |
| Ikan/udang/cumi/kerang/ <i>Fish/shrimp/common squid/shells</i> | 3,77 | 4,53 |
| Daging/ <i>Meat</i> | 2,20 | 2,57 |
| Telur dan susu/ <i>Eggs and milk</i> | 2,90 | 2,77 |
| Sayur-sayuran/ <i>Vegetables</i> | 3,69 | 3,84 |
| Kacang-kacangan/ <i>Legumes</i> | 1,05 | 1,10 |
| Buah-buahan/ <i>Fruits</i> | 1,80 | 2,13 |
| Minyak dan kelapa/ <i>Oil and coconut</i> | 0,95 | 1,33 |
| Bahan minuman/ <i>Beverage stuffs</i> | 1,07 | 1,18 |
| Bumbu-bumbuan/ <i>Spices</i> | 0,83 | 1,04 |
| Konsumsi lainnya/ <i>Miscellaneous food items</i> | 0,87 | 0,99 |
| Makanan dan minuman jadi/ <i>Prepared food and beverages</i> | 14,92 | 13,32 |
| Rokok/ <i>Cigarettes</i> | 5,58 | 6,65 |
| Jumlah makanan/Total food | 43,62 | 45,73 |
| Bukan makanan/Non-food | | |
| Perumahan dan fasilitas rumah tangga/ <i>Housing and household facilities</i> | 28,43 | 29,41 |
| Aneka komoditas dan jasa/ <i>Goods and services</i> | 15,66 | 13,12 |
| Pakaian, alas kaki, dan tutup kepala/ <i>Clothing, footwear, and headgear</i> | 2,13 | 2,15 |
| Komoditas tahan lama/ <i>Durable goods</i> | 4,50 | 3,43 |
| Pajak, pungutan, dan asuransi/ <i>Taxes and insurance</i> | 5,01 | 4,50 |
| Keperluan pesta dan upacara/kenduri/ <i>Parties and ceremonies</i> | 0,64 | 1,65 |
| Jumlah bukan makanan/Total non-food | 56,38 | 54,27 |
| Jumlah/Total | 100,00 | 100,00 |

Sumber/Source: BPS, Survei Sosial Ekonomi Nasional (Susenas) Maret/BPS-Statistics Indonesia, National Socioeconomic Survey March

Tabel
Table 10.3

Persentase Penduduk Menurut Golongan Pengeluaran Per Kapita Sebulan di Kota Bandar Lampung, 2021 dan 2022
Percentage of Population by Per Capita Spending Group a Month in Bandar Lampung Municipality, 2021 and 2022

| Golongan Pengeluaran <i>Spending Group</i> (Rp) | 2021 | 2022 |
|---|---------------|---------------|
| (1) | (2) | (3) |
| <750 000 | 11,37 | 13,97 |
| 750 000–999 999 | 16,29 | 19,48 |
| 1 000 000–1 499 999 | 28,67 | 29,87 |
| >=1 500 000 | 43,67 | 36,68 |
| Jumlah/Total | 100,00 | 100,00 |

Sumber/Source: BPS, Survei Sosial Ekonomi Nasional (Susenas) Maret/BPS-Statistics Indonesia, National Socioeconomic Survey March

11

PERDAGANGAN

TRADE



Banyaknya Pasar Tradisional dan Pasar Modern di Kota Bandar Lampung, 2022

Number of Traditional Market and Supermarket in Bandar Lampung Municipality, 2022



33

Pasar Tradisional
Traditional Market

33

Pasar Modern
Supermarket

PENJELASAN TEKNIS

1. Pasar adalah area tempat jual beli barang dengan jumlah penjual lebih dari satu baik yang disebut sebagai Pusat Perbelanjaan, Pasar Tradisional, Pertokoan, Mall, Plasa, Pusat Perdagangan maupun sebutan lainnya (Peraturan Menteri Perdagangan Republik Indonesia No. 70 Tahun 2013).
2. Pasar Tradisional adalah pasar yang dibangun dan dikelola oleh Pemerintah, Pemerintah Daerah, Swasta, BUMN, dan BUMD, termasuk kerjasama dengan swasta dengan tempat usaha berupa toko, kos, los dan tenda yang dimiliki/dikelola oleh pedagang kecil, menengah, swadaya masyarakat atau koperasi dengan usaha skala kecil, modal kecil dan dengan proses jual beli barang dagangan melalui tawar menawar.
3. Pusat perbelanjaan modern/mall adalah suatu area tertentu yang terdiri dari satu atau beberapa bangunan yang didirikan secara vertikal maupun horizontal, yang dijual atau disewakan kepada pelaku usaha atau dikelola sendiri untuk melakukan kegiatan perdagangan barang.

TECHNICAL NOTES

1. *Market is an area of selling and buying goods with a number of sellers of more than one, referred to as Shopping Centers, Traditional Markets, Shops, Malls, Plaza, Trade Centers and others (Regulation of the Minister of Trade of the Republic of Indonesia No. 70 of 2013).*
2. *Traditional Market is a market developed and managed by the Government, Regional Government, Private, Stated Owned Enterprises, and Regional Owned Enterprises, including cooperation with the private sector with businesses as shops, store, and tents managed by small, medium, non-governmental traders or cooperatives with small scale businesses, small capital and with the process of buying and selling goods through bargaining.*
3. *Modern shopping center/mall is a certain area that consists of one or several buildings that are vertically or horizontally buildings, which are sold or leased to businesses or managed by themselves for trading activities.*

Tabel
Table 11.1**Daftar Nama Pasar Tradisional menurut Lokasi di Kota
Bandar Lampung, 2022**
**List of Market Name by Location in Bandar Lampung
Municipality, 2022**

| NO | Nama Pasar / Market Name | Lokasi / Location | Kecamatan / Sub-District |
|-----------|---------------------------------|-------------------------------|---------------------------------|
| (1) | (2) | (3) | (4) |
| 1 | Pasar Bawah | Jl. Pemuda | Enggal |
| 2 | Pasar Tugu | Jl. Hayam Wuruk | Tanjung Karang Timur |
| 3 | Pasar Way Halim | Jl. Rajabasa Raya | Kedaton |
| 4 | Pasar Baru/Smep | Jl. Batu Sangkar | Tanjung Karang Pusat |
| 5 | Pasar Pasir Gintung | Jl. Pisang | Tanjung Karang Pusat |
| 6 | Pasar Tamin | Jl. Tamin | Tanjung Karang Pusat |
| 7 | Pasar Gudang Lelang | Jl. Ikan Bawal | Bumi Waras |
| 8 | Pasar Cimeng | Jl. Hasyim Ashari | Teluk Betung Barat |
| 9 | Pasar Ambon | Jl. RE. Martadinata | Teluk Betung Barat |
| 10 | Pasar Kangkung | Jl. Hasanudin | Teluk Betung Selatan |
| 11 | Pasar Panjang | Jl. Yos Sudarso | Panjang |
| 12 | Pasar Tani | Jl. Melati. Kemiling | Kemiling |
| 13 | Pasar Terminal Kemiling | Jl. Imam Bonjol Kemiling | Kemiling |
| 14 | Pasar Bambu Kuning | Jl. Imam Bonjol | Tanjung Karang Pusat |
| 15 | Pasar Way Kandis/Perumnas | Jl. Pulau Damar | Tanjung Senang |
| 16 | Pasar Rajabasa | Jl. Kapt. Abdul Haq | Rajabasa |
| 17 | Pasar Korpri | Komp. Korpri | Sukarame |
| 18 | Pasar Untung | Jl. Untung Surapati | Labuhan Ratu |
| 19 | Pasar Koga | Jl. Teuku Umar | Kedaton |
| 20 | Pasar Perum Batara Unila | Jl. Kapt. Abdul Haq | Rajabasa |
| 21 | Pasar Tempel Way Halim | Lingkungan IV Perum Way Halim | Kedaton |
| 22 | Pasar Labuhan Dalam | Jl. Ki Madja | Kedaton |
| 23 | Pasar Tempel Gotong Royong | Jl. Wolter Monginsidi | Rajabasa |
| 24 | Pasar Tempel Besi Tua | Jl. Sukarno Hatta | Teluk Betung Utara |
| 25 | Pasar Tempel Terminal Raja Basa | Jl. Kapt. Abdul Haq | Rajabasa |
| 26 | Pasar Tempel Way Dadi | Jl. Pembangunan | Sukarame |

Lanjutan Tabel 11.1/*Continued Table 11.1*

| NO | Nama Pasar / Market Name | Lokasi / Location | Kecamatan / Sub-District |
|-----------|---------------------------------|--------------------------|---------------------------------|
| (1) | (2) | (3) | (4) |
| 27 | Pasar Tempel Way Kandis | Jl. Ratu Dibalau | Tanjung Senang |
| 28 | Pasar Tempel Pulau Damar | Jl. Pulau Damar | Sukarame |
| 29 | Pasar Tempel Stasiun | Jl. Untung Surapati | Labuhan Ratu |
| 30 | Pasar Tempel Cahaya | Jl. Urip Sumoharjo | Way Halim |
| 31 | Pasar Tempel Campang Raya | Campang Raya, Sukabumi | Sukabumi |
| 32 | Pasar Tempel Depan SLB | Jl. Beringin Raya | Kemiling |
| 33 | Pasar Tempel Depan POM Bensin | Jl. Beringin Raya | Kemiling |

Sumber/Source : Dinas Perdagangan Kota Bandar Lampung/*Trade Service of Bandar Lampung*

Tabel
Table 11.2**Daftar Nama Pasar Modern menurut Lokasi di Kota
Bandar Lampung, 2022**
**List of Super Market Name by Location in Bandar Lampung
Municipality, 2022**

| NO | Nama Pasar Modern/ Super Market Name | Lokasi / Location |
|-----|--------------------------------------|--|
| (1) | (2) | (3) |
| 1 | Central Plaza | Jl. Kartini, Tanjung Karang Pusat |
| 2 | Mall Kartini | Jl. Kartini, Tanjung Karang Pusat |
| 3 | Chandra Tanjung Karang | Jl. Hayam Wuruk, Tanjung Karang Timur |
| 4 | Chandra Teluk Betung | Jl. Ikan Bawal, Teluk Betung Selatan |
| 5 | Gelael | Jl. Jendral Sudirman, Tanjung Karang Pusat |
| 6 | Ramayana | Jl. Raden Intan, Tanjung Karang Pusat |
| 7 | Simpur Center | Jl. Katamso, Tanjung Karang Pusat |
| 8 | Lotus Plaza | Jl. Raden Intan, Tanjung Karang Pusat |
| 9 | Ramayana/C'Plaz | Jl. Z.A Pagar Alam, Rajabasa |
| 10 | Bambu Kuning Square | Tanjung Karang Pusat |
| 11 | Cosmo | Jl. M. Noor, Tanjung Karang Pusat |
| 12 | Cosmo | Jl. Teuku Umar, Kedaton |
| 13 | Fitrinof | Jl. ZA Pagar Alam, Labuhan Ratu |
| 14 | Fitrinof | Bundaran Rajabasa, Rajabasa |
| 15 | Fitrinof | Jl. Pangeran Tirtayasa, Sukabumi |
| 16 | Super Indo | Jl. Kartini, Tanjung Karang Pusat |
| 17 | Super Indo | Jl. Teuku Cik Ditiro, Kemiling |
| 18 | Giant Kedaton | Jl. ZA Pagar Alam |
| 19 | Mall Bumi Kedaton | Jl. Abidin Pagar Alam, Kedaton |
| 20 | Chandra Antasari | Jl. P. Antasari |
| 21 | Transmart | Jl. Sultan Agung |

Lanjutan Tabel 11.2/*Continued Table 11.2*

| NO | Nama Pasar Modern/ Super Market Name | Lokasi / Location |
|-----------|---|--|
| (1) | (2) | (3) |
| 22 | Surya | Kemiling |
| 23 | Surya | ZA Pagar Alam |
| 24 | Surya | Jl. P Tirtayasa |
| 25 | Surya | Jl. Hendro Suratmin |
| 26 | Surya | Jl. Ridwan Rais |
| 27 | Surya | Jl. Hayam Wuruk |
| 28 | Gelael | Jl. Jendral Sudirman, Tanjung Karang Pusat |
| 29 | Depo Bangunan | Jl. Soekarno Hatta, Sukarame |
| 30 | Mitra 10 | Rajabasa |
| 31 | Informa | Jl. Sudirman, Enggal |
| 32 | Informa | Jl. Sultan Agung |
| 33 | Indogrosir | Jl. Soekarno Hatta |

Sumber/Source : Dinas Perdagangan Kota Bandar Lampung/Trade Service of Bandar Lampung

12


SISTEM NERACA REGIONAL

SYSTEM OF REGIONAL ACCOUNTS



Laju Pertumbuhan PDRB Kota Bandar Lampung Atas Dasar Harga Konstan 2010

Growth Rate GRDP of Bandar Lampung Municipality at 2010 Constant Market Prices



PENJELASAN TEKNIS**TECHNICAL NOTES**

1. Penghitungan statistik neraca nasional mengikuti buku petunjuk yang diterbitkan oleh Perserikatan Bangsa Bangsa (PBB) dikenal sebagai Sistem Neraca Nasional (SNN). SNN adalah rekomendasi internasional tentang bagaimana menyusun ukuran aktivitas ekonomi yang sesuai dengan standar neraca baku yang didasarkan pada prinsip ekonomi. Rekomendasi yang dimaksud dinyatakan dalam sekumpulan konsep, definisi, klasifikasi, dan aturan neraca yang disepakati secara internasional dalam mengukur indikator tertentu seperti Produk Domestik Bruto (PDB). Salah satu bentuk adaptasi pencatatan statistik nasional adalah melakukan perubahan tahun dasar PDB Indonesia dari tahun 2000 ke 2010. Perubahan tahun dasar PDB dilakukan seiring dengan mengadopsi rekomendasi PBB yang tertuang dalam Sistem Neraca Nasional 2008 (SNA 2008)
 2. Produk Domestik Bruto pada tingkat nasional serta Produk Domestik Regional Bruto (PDRB) pada tingkat regional (provinsi) menggambarkan kemampuan suatu wilayah untuk menciptakan nilai tambah pada suatu waktu tertentu. Untuk menyusun PDB maupun PDRB digunakan 2
1. *The method used to estimate national accounts statistics is based on the standard guidelines formed by United Nation known as System of National Accounts (SNA). SNA is the internationally agreed standard set of recommendations on how to compile measures of economic activity in accordance with strict accounting conventions based on economic principles. The recommendations are expressed in term of a set of concepts, definitions, classifications and accounting rules that comprise the internationally agreed standard for measuring indicators such as Gross Domestic Product (GDP). One of the improvement in the national statistical system is to rebase GDP form base year 2000 to 2010 in order to capture current economic condition. It is in line with the United Nations (UN) recommendation on 2008 SNA.*
 2. *The basic measure of the value added arising from economic activity is known as Gross Domestic Product at the national level and Gross Regional Domestic Product (GRDP) at the regional level (provinces/regencies/municipalities). To compile these statistics, two approaches*

pendekatan, yaitu lapangan usaha dan pengeluaran. Keduanya menyajikan komposisi data nilai tambah dirinci menurut sumber kegiatan ekonomi (lapangan usaha) dan menurut komponen penggunaannya. PDB maupun PDRB dari sisi lapangan usaha merupakan penjumlahan seluruh komponen nilai tambah bruto yang mampu diciptakan oleh sektor-sektor ekonomi atas berbagai aktivitas produksinya. Sedangkan dari sisi pengeluaran menjelaskan tentang penggunaan dari nilai tambah tersebut.

3. PDB menurut lapangan usaha mengalami perubahan klasifikasi dari 9 lapangan usaha menjadi 17 lapangan usaha. PDB menurut lapangan usaha dirinci menurut total nilai tambah dari seluruh sektor ekonomi yang mencakup lapangan usaha Pertanian, Kehutanan, dan Perikanan; Pertambangan dan Penggalian; Industri Pengolahan; Pengadaan Listrik dan Gas; Pengadaan Air, Pengelolaan Sampah, Limbah dan Daur Ulang; Konstruksi; Perdagangan Besar dan Eceran, Reparasi Mobil dan Sepeda Motor; Transportasi dan Pergudangan; Penyediaan Akomodasi dan Makan Minum; Informasi dan Komunikasi; Jasa Keuangan dan Asuransi; Real Estat; Jasa Perusahaan; Administrasi

have been used, i.e. "production approach" and "expenditure approach". The first approach is to measure value added produced by various kinds of economic activities, while the second approach is to measure final uses of the country's output. In other words, GDP/GRDP is the sum of total value added produced by all economic industries (activities) and the way of using it.

3. *GDP by industry classification changes from 9 sectors to 17 industries. GDP by industry is classified by types of economic activities such as Agriculture, Forestry and Fishing; Mining and Quarrying; Manufacturing; Electricity and Gas; Water supply, Sewerage, Waste Management and Remediation Activities; Construction; Wholesale and Retail Trade; Repair of Motor Vehicles and Motorcycles; Transportation and Storage; Accommodation and Food Service Activities; Information and Communication; Financial and Insurance Activities; Real Estate Activities; Business Activities; Public Administration; Defence and Compulsory Social Security; Education; Human Health and Social Work Activities; and Other*

Pemerintahan, Pertahanan dan Jaminan Sosial Wajib; Jasa Pendidikan; Jasa Kesehatan dan Kegiatan Sosial; dan Jasa lainnya.

Services Activities.

4. PDB menurut pengeluaran mengalami perubahan klasifikasi dimana pengeluaran konsumsi Lembaga Non Profit yang Melayani Rumah Tangga (LNPRM) yang sebelumnya termasuk bagian dari pengeluaran konsumsi rumah menjadi komponen terpisah. Sehingga klasifikasi PDB menurut pengeluaran dirinci menjadi 7 komponen yaitu komponen pengeluaran konsumsi rumah tangga, pengeluaran konsumsi LNPRM, pengeluaran konsumsi pemerintah, pembentukan modal tetap bruto, perubahan inventori, ekspor barang dan jasa, dan impor barang dan jasa.
4. *GDP by expenditure classification changes where consumption expenditure Non-profit Institutions Serving Households (NPISH) previously included as part of household consumption expenditure is taken out into separate component. So that, GDP by type of expenditures is classified into: household consumption expenditure, NPISH consumption expenditure, government consumption expenditure, gross fixed capital formation, changes in inventories, exports of goods and services, and imports of goods and services.*
5. Laju pertumbuhan Produk Domestik Bruto diperoleh dari perhitungan PDB atas dasar harga konstan. Diperoleh dengan cara mengurangi nilai PDB pada tahun ke-n terhadap nilai pada tahun ke-n-1 (tahun sebelumnya), dibagi dengan nilai pada tahun ke-n-1, dikalikan dengan 100 persen.
5. *Growth rate of Gross Domestic Product is derived from GDP at constant market prices. It is obtained by subtracting the value of GDP year n with the value of GDP year n-1, divided by the value of GDP year n-1 then multiplied by 100 percent.*

ULASAN**DESCRIPTION**

- | | |
|--|--|
| <p>1. Pada tahun 2022, angka PDRB atas dasar harga berlaku yang dihasilkan Kota Bandar Lampung sebesar 67.940,87 miliar rupiah. Ekonomi Kota Bandar Lampung 2022 mengalami pertumbuhan sebesar 4,95 persen dibanding tahun sebelumnya. Sektor yang memberikan kontribusi paling besar yaitu sektor Industri Pengolahan , yaitu sebesar 19,88 persen.</p> | <p>1. <i>In 2022, Gross Regional Domestic Product (GRDP) at current market which produced by Bandar Lampung Municipality was 67,940.87 billion rupiahs. The economy of Bandar Lampung Municipality in 2022 experienced a growth of 4.95 percent compared to the previous year. Sector that contribute the most to this value was Manufacturing, that 19.88 percent from overall value.</i></p> |
|--|--|

<https://bandarlampungkota.bps.go.id>

Tabel 12.1. **Produk Domestik Regional Bruto Atas Dasar Harga Berlaku Menurut Lapangan Usaha di Kota Bandar Lampung (miliar rupiah), 2018–2022**
Gross Regional Domestic Product at Current Market Prices by Industry in Bandar Lampung Municipality (billion rupiahs), 2018–2022

| Lapangan Usaha/Industry | 2018 | 2019 | 2020 | 2021 ^x | 2022 ^{xx} |
|--|-----------|-----------|-----------|-------------------|--------------------|
| (1) | (2) | (3) | (4) | (5) | (6) |
| A Pertanian, Kehutanan, dan Perikanan/ <i>Agriculture, Forestry, and Fishing</i> | 2 102,51 | 2 180,13 | 2 213,98 | 2 280,54 | 2 389,27 |
| B Pertambangan dan Penggalian/ <i>Mining and Quarrying</i> | 1 837,43 | 1 976,42 | 2 096,37 | 2 040,72 | 2 216,32 |
| C Industri Pengolahan/ <i>Manufacturing</i> | 11 567,14 | 12 594,05 | 12 268,10 | 12 973,36 | 13 505,49 |
| D Pengadaan Listrik dan Gas/ <i>Electricity and Gas</i> | 60,15 | 65,47 | 68,53 | 71,68 | 76,59 |
| E Pengadaan Air; Pengelolaan Sampah, Limbah, dan Daur Ulang/ <i>Water Supply; Sewerage, Waste Management, and Remediation Activities</i> | 150,19 | 158,99 | 168,09 | 181,28 | 190,18 |
| F Konstruksi/ <i>Construction</i> | 6 038,85 | 6 482,85 | 6 466,41 | 7 021,00 | 7 649,96 |
| G Perdagangan Besar dan Eceran; Reparasi Mobil dan Sepeda Motor/ <i>Wholesale and Retail Trade; Repair of Motor Vehicles and Motorcycles</i> | 7 729,91 | 8 547,72 | 7 853,15 | 8 487,47 | 10 149,15 |
| H Transportasi dan Pergudangan/ <i>Transportation and Storage</i> | 7 452,01 | 8 016,24 | 7 821,85 | 8 085,73 | 10 340,95 |
| I Penyediaan Akomodasi dan Makan Minum/ <i>Accommodation and Food Service Activities</i> | 1 556,06 | 1 714,61 | 1 515,11 | 1 531,97 | 1 764,42 |
| J Informasi dan Komunikasi/ <i>Information and Communication</i> | 3 205,69 | 3 491,19 | 3 782,84 | 3 899,90 | 3 954,49 |

Lanjutan Tabel/*Continued Table* 12.1

| Lapangan Usaha/ <i>Industry</i> | | 2018 | 2019 | 2020 | 2021 ^x | 2022 ^{xx} |
|--|---|------------------|------------------|------------------|-------------------|--------------------|
| (1) | | (2) | (3) | (4) | (5) | (6) |
| K | Jasa Keuangan dan Asuransi/ <i>Financial and Insurance Activities</i> | 2 802,23 | 2 943,19 | 3 011,42 | 3 138,45 | 3 266,33 |
| L | Real Estat/ <i>Real Estate Activities</i> | 3 170,49 | 3 533,27 | 3 550,98 | 3 616,49 | 3 807,13 |
| M,N | Jasa Perusahaan/ <i>Business Activities</i> | 198,93 | 211,44 | 208,75 | 210,78 | 253,05 |
| O | Administrasi Pemerintahan, Pertahanan, dan Jaminan Sosial Wajib/ <i>Public Administration and Defence; Compulsory Social Security</i> | 3 091,13 | 3 262,63 | 3 482,25 | 3 535,94 | 3 590,25 |
| P | Jasa Pendidikan/ <i>Education</i> | 1 709,71 | 1 893,30 | 2 156,16 | 2 196,50 | 2 319,01 |
| Q | Jasa Kesehatan dan Kegiatan Sosial/ <i>Human Health and Social Work Activities</i> | 1 016,22 | 1 101,78 | 1 238,32 | 1 294,52 | 1 344,29 |
| R,S,T,U | Jasa Lainnya/ <i>Other Services Activities</i> | 920,52 | 1 030,68 | 967,14 | 959,19 | 1 123,98 |
| Produk Domestik Regional Bruto/<i>Gross Regional Domestic Product</i> | | 54 609,16 | 59 203,98 | 58 869,44 | 61 525,51 | 67 940,87 |

Catatan/Note: ^x Angka sementara / *Preliminary figures*

^{xx} Angka sangat sementara / *Very preliminary figures*

Sumber/*Source*: Diolah dari Hasil Sensus, Survei, dan Berbagai Sumber Lainnya/*Based on Census, Surveys, and Other Sources*

Tabel
Table 12.2

Produk Domestik Regional Bruto Atas Dasar Harga Konstan 2010 Menurut Lapangan Usaha di Kota Bandar Lampung (miliar rupiah), 2018–2022
Gross Regional Domestic Product at 2010 Constant Market Prices by Industry in Bandar Lampung Municipality (billion rupiahs), 2018–2022

| Lapangan Usaha/ <i>Industry</i> | | 2018 | 2019 | 2020 | 2021 ^a | 2022 ^{xx} |
|---------------------------------|--|----------|----------|----------|-------------------|--------------------|
| (1) | | (2) | (3) | (4) | (5) | (6) |
| A | Pertanian, Kehutanan, dan Perikanan/ <i>Agriculture, Forestry, and Fishing</i> | 1 489,25 | 1 504,75 | 1 494,25 | 1 487,51 | 1 497,38 |
| B | Pertambangan dan Penggalian/ <i>Mining and Quarrying</i> | 1 026,88 | 1 083,46 | 1 130,89 | 1 080,83 | 1 110,46 |
| C | Industri Pengolahan/ <i>Manufacturing</i> | 7 509,76 | 8 031,86 | 7 682,01 | 8 010,88 | 8 079,87 |
| D | Pengadaan Listrik dan Gas/ <i>Electricity and Gas</i> | 56,06 | 59,71 | 62,83 | 64,20 | 66,93 |
| E | Pengadaan Air; Pengelolaan Sampah, Limbah, dan Daur Ulang/ <i>Water Supply; Sewerage, Waste Management, and Remediation Activities</i> | 98,40 | 103,74 | 109,23 | 116,65 | 120,64 |
| F | Konstruksi/ <i>Construction</i> | 4 187,16 | 4 419,90 | 4 420,18 | 4 619,36 | 4 741,95 |
| G | Perdagangan Besar dan Eceran; Reparasi Mobil dan Sepeda Motor/ <i>Wholesale and Retail Trade; Repair of Motor Vehicles and Motorcycles</i> | 5 598,84 | 5 939,61 | 5 345,72 | 5 685,90 | 6 253,42 |
| H | Transportasi dan Pergudangan/ <i>Transportation and Storage</i> | 4 936,32 | 5 278,98 | 5 054,29 | 5 176,28 | 6 066,43 |
| I | Penyediaan Akomodasi dan Makan Minum/ <i>Accommodation and Food Service Activities</i> | 927,45 | 1 006,81 | 882,20 | 886,22 | 994,29 |
| J | Informasi dan Komunikasi/ <i>Information and Communication</i> | 2 669,05 | 2 882,79 | 3 135,21 | 3 306,93 | 3 316,80 |

Lanjutan Tabel/*Continued Table 12.2*

| Lapangan Usaha/ <i>Industry</i> | | 2018 | 2019 | 2020 | 2021 ^x | 2022 ^{xx} |
|--|---|------------------|------------------|------------------|-------------------|--------------------|
| (1) | | (2) | (3) | (4) | (5) | (6) |
| K | Jasa Keuangan dan Asuransi/ <i>Financial and Insurance Activities</i> | 1 752,97 | 1 809,59 | 1 848,43 | 1 848,79 | 1 812,04 |
| L | Real Estat/ <i>Real Estate Activities</i> | 2 313,10 | 2 447,96 | 2 416,13 | 2 425,76 | 2 497,01 |
| M,N | Jasa Perusahaan/ <i>Business Activities</i> | 130,04 | 135,77 | 131,75 | 132,01 | 144,87 |
| O | Administrasi Pemerintahan, Pertahanan, dan Jaminan Sosial Wajib/ <i>Public Administration and Defence; Compulsory Social Security</i> | 1 904,10 | 1 995,38 | 2 099,07 | 2 140,42 | 2 111,52 |
| P | Jasa Pendidikan/ <i>Education</i> | 1 125,32 | 1 212,33 | 1 303,22 | 1 319,98 | 1 358,26 |
| Q | Jasa Kesehatan dan Kegiatan Sosial/ <i>Human Health and Social Work Activities</i> | 705,57 | 755,09 | 839,86 | 862,53 | 861,47 |
| R,S,T,U | Jasa Lainnya/ <i>Other Services Activities</i> | 654,21 | 705,50 | 676,94 | 666,11 | 766,73 |
| Produk Domestik Regional Bruto/<i>Gross Regional Domestic Product</i> | | 37 084,49 | 39 373,24 | 38 632,20 | 39 830,38 | 41 800,07 |

Catatan/Note: ^x Angka sementara / *Preliminary figures*

^{xx} Angka sangat sementara / *Very preliminary figures*

Sumber/Source: Diolah dari Hasil Sensus, Survei, dan Berbagai Sumber Lainnya/*Based on Census, Surveys, and Other Sources*

Tabel
Table 12.3

Distribusi Persentase Produk Domestik Regional Bruto Atas Dasar Harga Berlaku Menurut Lapangan Usaha di Kota Bandar Lampung, 2018–2022
Percentage Distribution of Gross Regional Domestic Product at Current Market Prices by Industry in Bandar Lampung Municipality, 2018–2022

| Lapangan Usaha/ <i>Industry</i> | 2018 | 2019 | 2020 | 2021 ^x | 2022 ^{xx} |
|--|-------|-------|-------|-------------------|--------------------|
| (1) | (2) | (3) | (4) | (5) | (6) |
| A Pertanian, Kehutanan, dan Perikanan/ <i>Agriculture, Forestry, and Fishing</i> | 3,85 | 3,68 | 3,76 | 3,71 | 3,52 |
| B Pertambangan dan Penggalian/ <i>Mining and Quarrying</i> | 3,36 | 3,34 | 3,56 | 3,32 | 3,26 |
| C Industri Pengolahan/ <i>Manufacturing</i> | 21,18 | 21,27 | 20,84 | 21,09 | 19,88 |
| D Pengadaan Listrik dan Gas/ <i>Electricity and Gas</i> | 0,11 | 0,11 | 0,12 | 0,12 | 0,11 |
| E Pengadaan Air; Pengelolaan Sampah, Limbah, dan Daur Ulang/ <i>Water Supply; Sewerage, Waste Management, and Remediation Activities</i> | 0,28 | 0,27 | 0,29 | 0,29 | 0,28 |
| F Konstruksi/ <i>Construction</i> | 11,06 | 10,95 | 10,98 | 11,41 | 11,26 |
| G Perdagangan Besar dan Eceran; Reparasi Mobil dan Sepeda Motor/ <i>Wholesale and Retail Trade; Repair of Motor Vehicles and Motorcycles</i> | 14,15 | 14,44 | 13,34 | 13,80 | 14,94 |
| H Transportasi dan Pergudangan/ <i>Transportation and Storage</i> | 13,65 | 13,54 | 13,29 | 13,14 | 15,22 |
| I Penyediaan Akomodasi dan Makan Minum/ <i>Accommodation and Food Service Activities</i> | 2,85 | 2,90 | 2,57 | 2,49 | 2,60 |
| J Informasi dan Komunikasi/ <i>Information and Communication</i> | 5,87 | 5,90 | 6,43 | 6,34 | 5,82 |
| K Jasa Keuangan dan Asuransi/ <i>Financial and Insurance Activities</i> | 5,13 | 4,97 | 5,12 | 5,10 | 4,81 |

Lanjutan Tabel/*Continued Table* 12.3

| Lapangan Usaha/ <i>Industry</i> | | 2018 | 2019 | 2020 | 2021 ^x | 2022 ^{xx} |
|--|---|---------------|---------------|---------------|-------------------|--------------------|
| (1) | | (2) | (3) | (4) | (5) | (6) |
| L | Real Estat/ <i>Real Estate Activities</i> | 5,81 | 5,97 | 6,03 | 5,88 | 5,60 |
| M,N | Jasa Perusahaan/ <i>Business Activities</i> | 0,36 | 0,36 | 0,35 | 0,34 | 0,37 |
| O | Administrasi Pemerintahan, Pertahanan, dan Jaminan Sosial Wajib/ <i>Public Administration and Defence; Compulsory Social Security</i> | 5,66 | 5,51 | 5,92 | 5,75 | 5,28 |
| P | Jasa Pendidikan/ <i>Education</i> | 3,13 | 3,20 | 3,66 | 3,57 | 3,41 |
| Q | Jasa Kesehatan dan Kegiatan Sosial/ <i>Human Health and Social Work Activities</i> | 1,86 | 1,86 | 2,10 | 2,10 | 1,98 |
| R,S,T,U | Jasa Lainnya/ <i>Other Services Activities</i> | 1,69 | 1,74 | 1,64 | 1,56 | 1,65 |
| Produk Domestik Regional Bruto/<i>Gross Regional Domestic Product</i> | | 100,00 | 100,00 | 100,00 | 100,00 | 100,00 |

Catatan/Note: ^x Angka sementara / *Preliminary figures*

^{xx} Angka sangat sementara / *Very preliminary figures*

Sumber/Source: Diolah dari Hasil Sensus, Survei, dan Berbagai Sumber Lainnya/*Based on Census, Surveys, and Other Sources*

Tabel
Table 12.4

Laju Pertumbuhan Produk Domestik Regional Bruto Atas Dasar Harga Konstan 2010 Menurut Lapangan Usaha di Kota Bandar Lampung (persen), 2018–2022
Growth Rate of Gross Regional Domestic Product at 2010 Constant Market Prices by Industry in Bandar Lampung Municipality (percent), 2018–2022

| Lapangan Usaha/ <i>Industry</i> | 2018 | 2019 | 2020 | 2021 ^a | 2022 ^{xx} |
|--|------|------|--------|-------------------|--------------------|
| (1) | (2) | (3) | (4) | (5) | (6) |
| A Pertanian, Kehutanan, dan Perikanan/ <i>Agriculture, Forestry, and Fishing</i> | 0,07 | 1,04 | -0,70 | -0,45 | 0,66 |
| B Pertambangan dan Penggalian/ <i>Mining and Quarrying</i> | 6,23 | 5,51 | 4,38 | -4,43 | 2,74 |
| C Industri Pengolahan/ <i>Manufacturing</i> | 6,12 | 6,95 | -4,36 | 4,28 | 0,86 |
| D Pengadaan Listrik dan Gas/ <i>Electricity and Gas</i> | 5,45 | 6,51 | 5,23 | 2,17 | 4,24 |
| E Pengadaan Air; Pengelolaan Sampah, Limbah, dan Daur Ulang/ <i>Water Supply; Sewerage, Waste Management, and Remediation Activities</i> | 1,73 | 5,43 | 5,29 | 6,80 | 3,42 |
| F Konstruksi/ <i>Construction</i> | 9,91 | 5,56 | 0,01 | 4,51 | 2,65 |
| G Perdagangan Besar dan Eceran; Reparasi Mobil dan Sepeda Motor/ <i>Wholesale and Retail Trade; Repair of Motor Vehicles and Motorcycles</i> | 4,19 | 6,09 | -10,00 | 6,36 | 9,98 |
| H Transportasi dan Pergudangan/ <i>Transportation and Storage</i> | 6,48 | 6,94 | -4,26 | 2,41 | 17,20 |
| I Penyediaan Akomodasi dan Makan Minum/ <i>Accommodation and Food Service Activities</i> | 7,67 | 8,56 | -12,38 | 0,46 | 12,19 |
| J Informasi dan Komunikasi/ <i>Information and Communication</i> | 9,96 | 8,01 | 8,76 | 5,48 | 0,30 |
| K Jasa Keuangan dan Asuransi/ <i>Financial and Insurance Activities</i> | 2,15 | 3,23 | 2,15 | 0,02 | -1,99 |

Lanjutan Tabel/*Continued Table 12.4*

| Lapangan Usaha/ <i>Industry</i> | | 2018 | 2019 | 2020 | 2021 ^x | 2022 ^{xx} |
|--|---|-------------|-------------|--------------|-------------------|--------------------|
| (1) | | (2) | (3) | (4) | (5) | (6) |
| L | Real Estat/ <i>Real Estate Activities</i> | 7,16 | 5,83 | -1,30 | 0,40 | 2,94 |
| M,N | Jasa Perusahaan/ <i>Business Activities</i> | 4,59 | 4,41 | -2,96 | 0,20 | 9,74 |
| O | Administrasi Pemerintahan, Pertahanan, dan Jaminan Sosial Wajib/ <i>Public Administration and Defence; Compulsory Social Security</i> | 5,35 | 4,79 | 5,20 | 1,97 | -1,35 |
| P | Jasa Pendidikan/ <i>Education</i> | 7,03 | 7,73 | 7,50 | 1,29 | 2,90 |
| Q | Jasa Kesehatan dan Kegiatan Sosial/ <i>Human Health and Social Work Activities</i> | 5,89 | 7,02 | 11,23 | 2,70 | -0,12 |
| R,S,T,U | Jasa Lainnya/ <i>Other Services Activities</i> | 7,78 | 7,84 | -4,05 | -1,60 | 15,11 |
| Produk Domestik Regional Bruto/<i>Gross Regional Domestic Product</i> | | 6,20 | 6,17 | -1,88 | 3,10 | 4,95 |

Catatan/Note: ^x Angka sementara / *Preliminary figures*

^{xx} Angka sangat sementara / *Very preliminary figures*

Sumber/Source: Diolah dari Hasil Sensus, Survei, dan Berbagai Sumber Lainnya/*Based on Census, Surveys, and Other Sources*

Tabel
Table 12.5

Produk Domestik Regional Bruto Atas Dasar Harga Berlaku Menurut Jenis Pengeluaran di Kota Bandar Lampung (miliar rupiah), 2018–2022
Gross Regional Domestic Product at Current Market Prices by Type of Expenditure in Bandar Lampung Municipality (billion rupiahs), 2018–2022

| Jenis Pengeluaran Type of Expenditure | 2018 | 2019 | 2020 | 2021* | 2022** |
|---|------------------|------------------|------------------|------------------|------------------|
| (1) | (2) | (3) | (4) | (5) | (6) |
| Pengeluaran Konsumsi Rumah Tangga/ <i>Households Consumption Expenditure</i> | 32 870,67 | 35 903,29 | 36 128,24 | 37 527,62 | 41 303,85 |
| Pengeluaran Konsumsi LNPRT/ <i>NPISHs Consumption Expenditure</i> | 903,28 | 1 031,56 | 1 000,94 | 1 064,17 | 1 131,00 |
| Pengeluaran Konsumsi Pemerintah/ <i>Government Consumption Expenditure</i> | 10 707,87 | 11 192,05 | 11 251,51 | 11 437,66 | 11 044,68 |
| Pembentukan Modal Tetap Bruto/ <i>Gross Fixed Capital Formation</i> | 17 410,45 | 19 237,81 | 19 053,61 | 21 011,54 | 22 515,47 |
| Perubahan Inventori/ <i>Changes in Inventories</i> | 61,92 | 12,95 | 188,37 | 179,95 | 225,32 |
| Net Ekspor Barang dan Jasa/ <i>Net Exports of Goods and Services</i> | -7 345,03 | -8 173,69 | -8 753,23 | -9 695,42 | -8 279,46 |
| Produk Domestik Regional Bruto/ <i>Gross Regional Domestic Product</i> | 54 609,16 | 59 203,98 | 58 869,44 | 61 525,51 | 67 940,87 |

Catatan/Note: * Angka sementara / *Preliminary figures*

** Angka sangat sementara / *Very preliminary figures*

Sumber/Source: Diolah dari Hasil Sensus, Survei, dan Berbagai Sumber Lainnya/*Based on Census, Surveys, and Other Sources*

Tabel
Table 12.6

Produk Domestik Regional Bruto Atas Dasar Harga Konstan 2010 Menurut Jenis Pengeluaran di Kota Bandar Lampung (miliar rupiah), 2018–2022
Gross Regional Domestic Product at 2010 Constant Market Prices by Type of Expenditure in Bandar Lampung Municipality (billion rupiahs), 2018–2022

| Jenis Pengeluaran Type of Expenditure | 2018 | 2019 | 2020 | 2021* | 2022** |
|---|------------------|------------------|------------------|------------------|------------------|
| (1) | (2) | (3) | (4) | (5) | (6) |
| Pengeluaran Konsumsi Rumah Tangga/ <i>Households Consumption Expenditure</i> | 22 762,58 | 23 983,86 | 23 662,33 | 24 081,75 | 25 254,50 |
| Pengeluaran Konsumsi LNPR/ <i>NPISHs Consumption Expenditure</i> | 549,57 | 605,30 | 578,06 | 594,99 | 606,12 |
| Pengeluaran Konsumsi Pemerintah/ <i>Government Consumption Expenditure</i> | 6 969,44 | 7 141,89 | 7 022,47 | 7 038,98 | 6 683,51 |
| Pembentukan Modal Tetap Bruto/ <i>Gross Fixed Capital Formation</i> | 12 326,11 | 12 926,95 | 12 477,99 | 13 176,11 | 13 511,53 |
| Perubahan Inventori/ <i>Changes in Inventories</i> | -93,20 | -74,01 | 18,76 | -145,89 | -174,57 |
| Net Ekspor Barang dan Jasa/ <i>Net Exports of Goods and Services</i> | -5 430,00 | -5 210,74 | -5 127,41 | -4 915,57 | -4 081,03 |
| Produk Domestik Regional Bruto/ <i>Gross Regional Domestic Product</i> | 37 084,49 | 39 373,24 | 38 632,20 | 39 830,38 | 41 800,07 |

Catatan/Note: * Angka sementara / *Preliminary figures*

** Angka sangat sementara / *Very preliminary figures*

Sumber/Source: Diolah dari Hasil Sensus, Survei, dan Berbagai Sumber Lainnya/*Based on Census, Surveys, and Other Sources*

Tabel
Table 12.7

Distribusi Persentase Produk Domestik Regional Bruto Atas Dasar Harga Berlaku Menurut Pengeluaran 2010 di Kota Bandar Lampung, 2018–2022
Percentage Distribution of Gross Regional Domestic Product at Current Market Prices by Type of Expenditure in Bandar Lampung Municipality, 2018–2022.

| Jenis Pengeluaran Type of Expenditure | 2018 | 2019 | 2020 | 2021^x | 2022^{xx} |
|---|---------------|---------------|---------------|-------------------------|--------------------------|
| (1) | (2) | (3) | (4) | (5) | (6) |
| Pengeluaran Konsumsi Rumah Tangga/ <i>Households Consumption Expenditure</i> | 60,19 | 60,64 | 61,37 | 61,00 | 60,79 |
| Pengeluaran Konsumsi LNPR/ NPIShs <i>Consumption Expenditure</i> | 1,65 | 1,74 | 1,70 | 1,73 | 1,66 |
| Pengeluaran Konsumsi Pemerintah/ <i>Government Consumption Expenditure</i> | 19,61 | 18,90 | 19,11 | 18,59 | 16,26 |
| Pembentukan Modal Tetap Bruto/ <i>Gross Fixed Capital Formation</i> | 31,88 | 32,49 | 32,37 | 34,15 | 33,14 |
| Perubahan Inventori/ <i>Changes in Inventories</i> | 0,11 | 0,02 | 0,32 | 0,29 | 0,33 |
| Net Ekspor Barang dan Jasa/ <i>Net Exports of Goods and Services</i> | -13,45 | -13,81 | -14,87 | -15,76 | -12,19 |
| Produk Domestik Regional Bruto/ <i>Gross Regional Domestic Product</i> | 100,00 | 100,00 | 100,00 | 100,00 | 100,00 |

Catatan/Note: ^x Angka sementara / *Preliminary figures*

^{xx} Angka sangat sementara / *Very preliminary figures*

Sumber/Source: Diolah dari Hasil Sensus, Survei, dan Berbagai Sumber Lainnya/*Based on Census, Surveys, and Other Sources*

Tabel
Table 12.8

Pertumbuhan Produk Domestik Regional Bruto Atas Dasar Harga Konstan 2010 Menurut Pengeluaran di Kota Bandar Lampung (persen), 2018–2022
Growth of Gross Regional Domestic Product at 2010 Constant Market Prices by Type of Expenditure in Bandar Lampung Municipality (percent), 2018–2022

| Jenis Pengeluaran Type of Expenditure | 2018 | 2019 | 2020 | 2021^x | 2022^{xx} |
|---|-------------|-------------|--------------|-------------------------|--------------------------|
| (1) | (2) | (3) | (4) | (5) | (6) |
| Pengeluaran Konsumsi Rumah Tangga/ <i>Households Consumption Expenditure</i> | 6,61 | 5,37 | -1,34 | 1,77 | 4,87 |
| Pengeluaran Konsumsi LNPRT/ <i>NPISHs Consumption Expenditure</i> | 17,34 | 10,14 | -4,50 | 2,93 | 1,87 |
| Pengeluaran Konsumsi Pemerintah/ <i>Government Consumption Expenditure</i> | 1,71 | 2,47 | -1,67 | 0,24 | -5,05 |
| Pembentukan Modal Tetap Bruto/ <i>Gross Fixed Capital Formation</i> | 9,23 | 4,87 | -3,47 | 5,59 | 2,55 |
| Perubahan Inventori/ <i>Changes in Inventories</i> | – | – | – | – | – |
| Net Ekspor Barang dan Jasa / <i>Net Exports of Goods and Services</i> | – | – | – | – | – |
| Produk Domestik Regional Bruto/ <i>Gross Regional Domestic Product</i> | 6,20 | 6,17 | -1,88 | 3,10 | 4,95 |

Catatan/Note: ^x Angka sementara / *Preliminary figures*

^{xx} Angka sangat sementara / *Very preliminary figures*

Sumber/Source: Diolah dari Hasil Sensus, Survei, dan Berbagai Sumber Lainnya/*Based on Census, Surveys, and Other Sources*

Indeks Pembangunan Manusia

Human Development Index
2022



78,01

77,89

70,98

Pringsewu

Bandar
Lampung

Metro



PENJELASAN TEKNIS

1. Sumber data yang digunakan dalam bab ini berasal dari Badan Pusat Statistik, yaitu melalui publikasi atau website bps.go.id
2. Jumlah penduduk 2021 merupakan hasil estimasi yang merujuk pada hasil SP2020 (September), dan hasil proyeksi penduduk interim 2020-2023 (pertengahan tahun/Juni).

TECHNICAL NOTES

1. *Data sources in this chapter were mainly from BPS-Statistics Indonesia from both publications and websites.*
2. *Population data in 2021 refer to the result of the PC2020 results (September) and the result of interim population projection 2020-2023 (midyear/June).*

<https://bandarlampungkota.bps.go.id>

ULASAN**DESCRIPTION**

- | | |
|--|---|
| <p>1. Jumlah penduduk semakin bertambah dari tahun ke tahun. Untuk wilayah Lampung pada 2022, Kabupaten Lampung Tengah merupakan kabupaten dengan jumlah penduduk terbesar yaitu 1.500.022 jiwa.</p> | <p>1. <i>The population is continuously increasing from year to year. For region of Lampung Province in 2022, Lampung Tengah Regency has the largest population of 1.500.022 people.</i></p> |
| <p>2. Aspek lain yang digunakan untuk perbandingan regional adalah indeks pembangunan manusia karena aspek ini sering digunakan sebagai alat ukur keberhasilan pembangunan di berbagai sektor. Kabupaten/kota dengan capaian tertinggi dalam pembangunan manusia di tahun 2022 adalah Kota Bandar Lampung (78,01).</p> | <p>2. <i>Another aspect for regional comparison is human development index, because these two aspects are often used as a means of measuring the success of development in various sectors. In Lampung Province region, Bandar Lampung has the highest HDI (78.01) in 2022.</i></p> |

**13 PERBANDINGAN ANTAR KABUPATEN/KOTA
REGENCY/MUNICIPAL COMPARISON**

Tabel 13.1 Jumlah Penduduk Menurut Kabupaten/Kota di Provinsi Lampung, 2018-2022
Table Population by Regency/Municipal in Lampung Province, 2018-2022

| Kabupaten/Kota Regency/Municipality | 2018 | 2019 | 2020 ¹ | 2021 ² | 2022 ³ |
|--|------------------|------------------|-------------------|-------------------|-------------------|
| (1) | (3) | (4) | (5) | (6) | (7) |
| Lampung Barat | 300 703 | 302 828 | 302 139 | 302 749 | 303 397 |
| Tanggamus | 592 603 | 598 299 | 640 275 | 645 807 | 652 898 |
| Lampung Selatan | 1002 285 | 1011 286 | 1 064 301 | 1 071 727 | 1 081 115 |
| Lampung Timur | 1 036 193 | 1 044 320 | 1 110 340 | 1 118 115 | 1 127 946 |
| Lampung Tengah | 1 271 566 | 1 281 310 | 1 460 045 | 1 477 395 | 1 500 022 |
| Lampung Utara | 614 701 | 616 897 | 633 099 | 634 117 | 635 129 |
| Way Kanan | 446 113 | 450 109 | 473 575 | 476 871 | 481 036 |
| Tulang Bawang | 445 797 | 450 902 | 430 021 | 430 630 | 431 208 |
| Pesawaran | 440 192 | 444 380 | 477 468 | 481 708 | 487 153 |
| Pringsewu | 397 219 | 400 187 | 405 466 | 406 823 | 408 415 |
| Mesuji | 199 168 | 200 198 | 227 518 | 229 772 | 232 685 |
| Tulang Bawang Barat | 271 206 | 273 215 | 286 162 | 287 707 | 289 620 |
| Pesisir Barat | 153 743 | 154 895 | 162 697 | 163 641 | 164 816 |
| Bandar Lampung | 1 033 803 | 1 051 500 | 1 166 066 | 1 184 949 | 1 209 937 |
| Metro | 165 193 | 167 411 | 168 676 | 169 781 | 171 169 |
| Lampung | 8 370 485 | 8 447 737 | 9 007 848 | 9 081 792 | 9.176.546 |

Sumber/Source: ¹BPS,Proyeksi Penduduk Indonesia 2010-2035/BPS-Statistics Indonesia, Indonesian Population Projection 2010-2035

²BPS,Sensus Penduduk (SP) 2020/BPS-Statistics Indonesia, 2020 Population Census

³Hasil Proyeksi Penduduk Interim 2020-2023 (Pertengahan tahun/Juni)/The result of Interim Population Projection 2020-2023 (mid year/June)

Tabel
Table 13.2

Laju Pertumbuhan Produk Domestik Regional Bruto Atas Dasar Harga Konstan 2010 Menurut Kabupaten/Kota di Provinsi Lampung (persen), 2018–2022
Rate of Growth of Gross Regional Domestic Products at Constant 2010 Prices by Regency/Municipality in Lampung Province (percent), 2018–2022

| Kabupaten/Kota Regency/Municipality | 2018 | 2019 | 2020 | 2021 ^x | 2022 ^{xx} |
|--|------|------|-------|-------------------|--------------------|
| (1) | (2) | (3) | (4) | (5) | (6) |
| Lampung Barat | 5,09 | 5,18 | -1,16 | 2,58 | 4,10 |
| Tanggamus | 5,01 | 5,02 | -1,77 | 2,34 | 4,16 |
| Lampung Selatan | 5,23 | 5,13 | -1,73 | 2,68 | 4,91 |
| Lampung Timur | 3,71 | 3,79 | -2,26 | 0,24 | 2,02 |
| Lampung Tengah | 5,33 | 5,35 | -1,02 | 2,88 | 4,65 |
| Lampung Utara | 5,31 | 5,33 | -1,45 | 2,82 | 3,16 |
| Way Kanan | 5,18 | 5,17 | -1,16 | 2,90 | 4,41 |
| Tulang Bawang | 5,42 | 5,41 | -1,34 | 2,88 | 3,92 |
| Pesawaran | 5,05 | 5,00 | -1,26 | 2,08 | 4,55 |
| Pringsewu | 5,01 | 5,03 | -1,21 | 2,91 | 4,37 |
| Mesuji | 5,30 | 5,26 | -1,35 | 2,84 | 3,49 |
| Tulang Bawang Barat | 5,27 | 5,36 | -1,32 | 2,89 | 4,49 |
| Pesisir Barat | 5,33 | 5,47 | -1,18 | 2,07 | 2,88 |
| Bandar Lampung | 6,20 | 6,17 | -1,88 | 3,10 | 4,95 |
| Metro | 5,68 | 5,57 | -1,79 | 2,91 | 4,51 |

Catatan/Note: ^x Angka sementara / Preliminary figures

^{xx} Angka sangat sementara / Very preliminary figures

Sumber/Source: Diolah dari Hasil Sensus, Survei, dan Berbagai Sumber Lainnya/Based on Census, Surveys, and Other Sources

Tabel
Table 13.3

**Jumlah Penduduk Miskin Menurut Kabupaten/Kota di
Provinsi Lampung (Ribu), 2017-2022**
**Number of Poor Population by Regency/Municipality in
Lampung Province (Thousand), 2017-2022**

| Kabupaten/Kota Regency/ Municipality | 2017 | 2018 | 2019 | 2020 | 2021 | 2022 |
|---|-----------------|-----------------|-----------------|-----------------|-----------------|-----------------|
| (1) | (2) | (3) | (4) | (5) | (6) | (7) |
| Lampung Barat | 42,71 | 40,62 | 39,05 | 38,12 | 39,36 | 36,20 |
| Tanggamus | 77,53 | 73,77 | 71,90 | 70,37 | 71,89 | 67,43 |
| Lampung Selatan | 150,11 | 148,54 | 144,44 | 143,33 | 145,85 | 136,21 |
| Lampung Timur | 167,64 | 162,94 | 158,90 | 153,57 | 159,79 | 149,12 |
| Lampung Tengah | 162,38 | 160,12 | 153,84 | 152,28 | 155,77 | 143,34 |
| Lampung Utara | 131,78 | 128,02 | 122,65 | 119,35 | 121,91 | 114,67 |
| Way Kanan | 62,00 | 60,16 | 58,72 | 58,41 | 59,89 | 54,28 |
| Tulang Bawang | 44,31 | 43,10 | 42,06 | 42,43 | 44,53 | 39,19 |
| Pesawaran | 71,64 | 70,14 | 67,36 | 66,04 | 68,31 | 63,17 |
| Pringsewu | 44,41 | 41,64 | 40,55 | 40,12 | 41,04 | 38,18 |
| Mesuji | 15,16 | 15,01 | 14,94 | 14,72 | 15,24 | 13,88 |
| Tulang Bawang Barat | 21,77 | 21,93 | 21,14 | 20,29 | 23,03 | 20,72 |
| Pesisir Barat | 23,76 | 22,98 | 22,38 | 22,24 | 23,23 | 21,85 |
| Bandar Lampung | 100,50 | 93,04 | 91,24 | 93,74 | 98,76 | 90,51 |
| Metro | 16,06 | 15,06 | 14,49 | 14,31 | 15,32 | 13,68 |
| Lampung | 1 131,73 | 1 097,05 | 1 063,66 | 1 049,32 | 1 083,93 | 1 002,41 |

Sumber/Source: BPS, Survei Sosial Ekonomi Nasional/BPS-Statistics Indonesia, National Socioeconomic Survey

Tabel
Table 13.4**Indeks Pembangunan Manusia Menurut Kabupaten/Kota
di Provinsi Lampung, 2017-2022**
*Human Development Index by Regency/Municipality in
Lampung Province, 2017-2022*

| Kabupaten/Kota Regency/Municipality | 2017 | 2018 | 2019 | 2020 | 2021 | 2022 |
|--|--------------|--------------|--------------|--------------|--------------|--------------|
| (1) | (2) | (3) | (4) | (5) | (6) | (7) |
| Lampung Barat | 66,06 | 66,74 | 67,50 | 67,80 | 67,90 | 68,39 |
| Tanggamus | 64,94 | 65,67 | 66,37 | 66,42 | 66,65 | 67,22 |
| Lampung Selatan | 66,95 | 67,68 | 68,22 | 68,36 | 68,49 | 69,00 |
| Lampung Timur | 68,05 | 69,04 | 69,34 | 69,37 | 69,66 | 70,58 |
| Lampung Tengah | 68,95 | 69,73 | 70,04 | 70,16 | 70,23 | 70,80 |
| Lampung Utara | 66,58 | 67,17 | 67,63 | 67,67 | 67,89 | 68,33 |
| Way Kanan | 65,97 | 66,63 | 67,19 | 67,44 | 67,57 | 68,04 |
| Tulang Bawang | 67,07 | 67,70 | 68,23 | 68,52 | 68,73 | 69,53 |
| Pesawaran | 64,43 | 64,97 | 65,75 | 65,79 | 66,14 | 66,70 |
| Pringsewu | 68,61 | 69,42 | 69,97 | 70,30 | 70,45 | 70,98 |
| Mesuji | 61,87 | 62,88 | 63,52 | 63,63 | 64,04 | 64,94 |
| Tulang Bawang Barat | 64,58 | 65,30 | 65,93 | 65,97 | 66,22 | 67,13 |
| Pesisir Barat | 62,20 | 62,96 | 63,79 | 63,91 | 64,30 | 65,14 |
| Bandar Lampung | 75,98 | 76,63 | 77,33 | 77,44 | 77,58 | 78,01 |
| Metro | 75,87 | 76,22 | 76,77 | 77,19 | 77,49 | 77,89 |
| Lampung | 68,25 | 69,02 | 69,57 | 69,69 | 69,90 | 70,45 |

Sumber/Source: Diolah dari Hasil Sensus, Survei, dan Berbagai Sumber Lainnya/Based on Census, Surveys, and Other Sources

ST 2023

SENSUS PERTANIAN

BerAKHLAK

Berorientasi Pelayanan Akuntabel Kompeten
Harmonis Loyal Adaptif Kolaboratif

DATA

MENCERDASKAN BANGSA

— Enlighten The Nation —



BADAN PUSAT STATISTIK KOTA BANDAR LAMPUNG
BPS-STATISTICS OF BANDAR LAMPUNG MUNICIPALITY

Jalan Sutan Syahrir No 30 ,Pahoman ,Bandar Lampung 35213

Telp. (0721) 255980, Email : bps1871@bps.go.id

Homepage : <http://bandarlampungkota.bps.go.id>

