

KABUPATEN LAMPUNG TENGAH DALAM ANGKA

Lampung Tengah Regency in Figures


2023



KABUPATEN LAMPUNG TENGAH DALAM ANGKA

Lampung Tengah Regency in Figures

2023



LAMPUNG TENGAH DALAM ANGKA 2023

Lampung Tengah in Figures 2023

ISSN: 02154084

No. Publikasi/*Publication Number*: 18050.2303

Katalog /*Catalog*: 1102001.1805

Ukuran Buku/*Book Size*: 14.8 cm x 21 cm

Jumlah Halaman/*Number of Pages* : xLii + 350 hal/*pages*

Naskah/*Manuscript*:

BPS Kabupaten Lampung Tengah

BPS-Statistics of Lampung Tengah

Penyunting/*Editor*:

BPS Kabupaten Lampung Tengah

BPS-Statistics of Lampung Tengah

Gambar Kover/*Cover Design*:

Seksi Integrasi Pengolahan dan Diseminasi Statistik

Section of Integration Processing and Statistics Dissemination

Foto Cover diambil dari / *Cover photo taken from*

<https://images.app.goo.g/3xyVCUMyu75vPPsg8>

Sumber Ilustrasi / *Illustration source*

Freepick.com

Diterbitkan Oleh/*Published by*

©BPS Kabupaten Lampung Tengah/*BPS-Statistics of Lampung Tengah*

Dicetak oleh/*Printed by*:

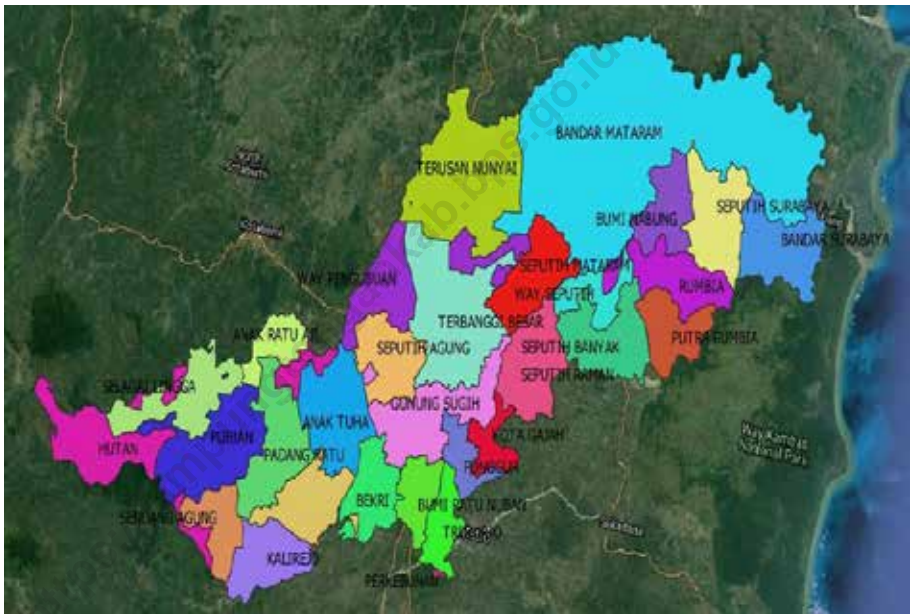
CV. Jaya Wijaya

Dilarang mengumumkan, mendistribusikan, mengomunikasikan, dan/atau menggandakan

sebagian atau seluruh isi buku ini untuk tujuan komersil tanpa izin tertulis dari Badan Pusat Statistik Lampung Tengah .

Prohibited to announce, distribute, communicate, and/or copy part or all of this book for commercial purpose without permission from BPS-Statistics Lampung Tengah.

PETA KABUPATEN LAMPUNG TENGAH
MAP OF LAMPUNG TENGAH REGENCY



Kepala BPS Kabupaten Lampung Tengah
Chief Of Statistic of Lampung Tengah Regency



Tri Kuntjoro



KATA PENGANTAR

Lampung Tengah Dalam Angka 2023 merupakan publikasi tahunan yang diterbitkan oleh BPS Kabupaten Lampung Tengah. Dan untuk memberikan manfaat perencanaan pembangunan di daerah maka tahun ini publikasi di rilis pada bulan Februari. Publikasi Lampung Tengah Dalam Angka memberikan gambaran tentang perkembangan Kabupaten Lampung Tengah yang meliputi keadaan geografi, pemerintahan, penduduk, ketenagakerjaan dan lain-lain. Pada bab terakhir kami juga berikan data perbandingan antar kabupaten/kota se Provinsi Lampung

Publikasi ini dapat terwujud berkat kerja sama dan bantuan dari berbagai pihak baik instansi pemerintah maupun swasta. Kepada semua pihak yang telah memberikan bantuan disampaikan penghargaan dan terima kasih yang sebesar –besarnya. Dalam rangka mempermudah akses terhadap publikasi Kabupaten Lampung Tengah Dalam Angka dan tabel-tabel berdasarkan subjek, maka publikasi Kabupaten Lampung Tengah Dalam Angka dapat dibaca dan diunduh melalui website BPS Kabupaten Lampung Tengah (lampungtengahkab.bps.go.id) tanpa berbayar. Pada publikasi ini juga di lengkapi dengan beberapa infografis data strategis sebagai pembatas bab.

Kepada semua pihak yang memberi kontribusi, kami sampaikan penghargaan dan terimakasih. Semoga publikasi yang disajikan bermanfaat bagi pengguna untuk berbagai keperluan. Kami mengharapkan tanggapan dan saran dari pengguna publikasi ini untuk perbaikan pada edisi yang akan datang.

Gunung Sugih, Februari 2023

Kepala BPS
Lampung Tengah

Tri Kuntjoro



PREFACE

Lampung Tengah in Figures 2023 is an annual publication published by BPS Lampung Tengah Regency. And to provide the benefits of development planning in the regions, this year's publication will be released in February. The Lampung Tengah publication in Numbers provides an overview of the development of Lampung Tengah Regency which includes geography, government, population, employment and others. In the last chapter, we also provide comparative data between districts / cities in Lampung Province.

This publication was made possible by the cooperation and assistance of various parties, both government and private agencies. To all parties who have provided assistance, the greatest appreciation and gratitude is conveyed. In order to facilitate access to the publication of Lampung Tengah Regency in Numbers and tables based on subject, the publication of Lampung Tengah Regency in Figures can be read and downloaded via the Lampung Tengah District BPS website (lampungtengahkab.bps.go.id) free of charge. This publication is also equipped with several strategic data infographics as chapter dividers.

To all those who contributed, we would like to express our appreciation and gratitude. Hopefully the presented publications are useful for users for various purposes. We look forward to welcoming feedback and suggestions from users of this publication for improvements in future editions.

Gunung Sugih , February 2023
Chief Statistician of
Lampung Tengah



Tri Kuntjoro

DAFTAR ISI / CONTENTS

| | Halaman Page |
|--|-----------------|
| Kata Pengantar/ <i>Preface</i> | ix |
| Daftar Isi/ <i>Contents</i> | xi |
| Daftar Tabel/ <i>List of Tables</i> | xiii |
| Daftar Gambar/ <i>List of Figures</i> | xxvii |
| Penjelasan Umum/ <i>Explanatory Notes</i> | xxviii |
| Daftar Singkatan/ <i>List of Abbreviations</i> | xl |
| Statistik Kunci/ <i>Key Statistik</i> | xlii |
| 1. Geografi dan Iklim/ <i>Geography and Climate</i> | 1 |
| 2. Pemerintahan/ <i>Government</i> | 17 |
| 3. Penduduk dan Ketenagakerjaan/ <i>Population and Employment</i> | 43 |
| 4. Sosial dan Kesejahteraan Rakyat/ <i>Social and Welfare</i> | 69 |
| 5. Pertanian, Kehutanan, Peternakan, dan Perikanan/ <i>Agriculture, Forestry, Livestock, and Fishery</i> | 151 |
| 6. Industri, Pertambangan, dan Energi/ <i>Industry, Mining, and Energy</i> | 249 |
| 7. Pariwisata/ <i>Tourism</i> | 259 |
| 8. Transportasi dan Komunikasi/ <i>Transportation and Communication</i> | 267 |
| 9. Perbankan, Koperasi, dan Harga-harga/ <i>Banking, Cooperative, dan Prices</i> | 283 |
| 10. Pengeluaran Penduduk/ <i>Population Expenditure</i> | 287 |
| 11. Perdagangan/ <i>Trade</i> | 293 |
| 12. Sistem Neraca Regional/ <i>System of Regional Accounts</i> | 297 |
| 13. Perbandingan Antar Kabupaten/Kota/ <i>Regency/Municipal Comparison</i> | 333 |

DAFTAR TABEL/LIST OF TABLES

Halaman
Page

GEOGRAFI DAN IKLIM/GEOGRAPHY AND CLIMATE

1.1 KEADAAN GEOGRAFI/GEOGRAPHY CONDITION

| | | |
|-------|---|----|
| 1.1.1 | Luas Daerah dan Presentase terhadap Luas Kabupaten Lampung Tengah, 2022 <i>Area and Percentage of Area of Central Lampung Regency, 2022</i> | 7 |
| 1.1.2 | Jumlah Pulau, Tinggi Wilayah dan Jarak ke Ibukota Kabupaten Menurut Kecamatan di Kabupaten Lampung Tengah, 2022 <i>Number of Islands, Area Height and Distance to Regency Capital by District in Central Lampung Regency, 2022</i> | 8 |
| 1.1.3 | Nama Gunung dan Tingginya Menurut Kecamatan di Kabupaten Lampung Tengah, 2022 <i>The Name Mount and Height by Subdistrict in Lampung Tengah Regency, 2022</i> | 9 |
| 1.1.4 | Nama Beberapa Sungai dan Panjang Sungai Menurut Kecamatan di Kabupaten Lampung Tengah, 2022 <i>The Name of Several a River and The Length of a River by Subdistrict in Lampung Tengah Regency, 2022</i> | 10 |

1.2 KEADAAN IKLIM /CLIMATE CONDITION

| | | |
|-------|---|----|
| 1.2.1 | Rata-rata Suhu dan Kelembaban Udara Menurut Bulan di Kabupaten Lampung Tengah, 2022 <i>Average Temperature and Humidity by Month in Lampung Tengah Regency, 2022</i> | 12 |
| 1.2.2 | Rata-Rata Tekanan Udara,dan Kecepatan Angin Menurut Bulan di Kabupaten Lampung Tengah, 2022 <i>Average Atmospheric Pressure,and Wind Velocity by Month in Lampung Tengah Regency, 2022</i> | 14 |
| 1.2.3 | Jumlah Curah Hujan, Jumlah Hari Hujan dan Penyinaran Matahari Menurut Bulan di Kabupaten Lampung Tengah, 2022 <i>Average Amount of Precipitation, Number of Rainy Days and Duration of Sunshine by Month in Lampung Tengah Regency, 2022</i> | 16 |

2. PEMERINTAHAN/GOVERNMENT

2.1 WILAYAH ADMINISTRATIF/ADMINISTRATIVE AREA

| | | |
|-------|--|----|
| 2.1.1 | Jumlah Desa ¹ Menurut Kecamatan di Kabupaten Lampung Tengah, 2017–2022 <i>Number of Villages¹ by Subdistrict in Lampung Tengah Regency, 2017–2022</i> | 23 |
|-------|--|----|

2.2 DEWAN PERWAKILAN RAKYAT DAERAH

REGIONAL HOUSE OF REPRESENTATIVE

| | | |
|-------|--|----|
| 2.2.1 | Jumlah Anggota Dewan Perwakilan Rakyat Daerah Menurut Partai Politik dan Jenis Kelamin di Kabupaten Lampung Tengah, 2022 <i>Number of Regional House of Representatives's Members by Political Parties and Sex in Lampung Tengah Regency 2022</i> | 24 |
| 2.2.2 | Jumlah Peraturan Daerah (Perda) yang dihasilkan DPRD di Kabupaten Lampung Tengah, 2020-2022 <i>Number of Regional Regulation Parliament in Lampung Tengah Regency, 2020-2022</i> | 25 |
| 2.2.3 | Komposisi Keanggotaan Komisi DPRD Kabupaten Lampung Tengah, 2022 <i>Membership Composition of Regional Parliament Lampung Tengah Regency, 2022</i> | 26 |
| 2.2.4 | Susunan Keanggotaan Komisi DPRD Kabupaten Lampung Tengah, 2022 <i>Membership List of Regional Parlement Lampung Tengah Regency, 2022</i> | 28 |

2.3 SUMBER DAYA MANUSIA/HUMAN RESOURCES

| | | |
|-------|--|----|
| 2.3.1 | Jumlah Pegawai Negeri Sipil Menurut Jabatan dan Jenis Kelamin di Kabupaten Lampung Tengah, Desember 2021 dan Desember 2022 <i>Number of Civil Servants by Occupation and Sex in Lampung Tengah Regency, December 2021 dan December 2022</i> | 30 |
| 2.3.2 | Jumlah Pegawai Negeri Sipil Menurut Tingkat Pendidikan dan Jenis Kelamin di Kabupaten Lampung Tengah, Desember 2021 dan Desember 2022 <i>Number of Civil Servants by Educational Level and Sex in Lampung Tengah Regency, December 2021 and December 2022</i> | 32 |
| 2.3.3 | Jumlah Pegawai Negeri Sipil Menurut Tingkat Kepangkatan dan Jenis Kelamin di Kabupaten Lampung Tengah, Desember 2021 dan Desember 2022 <i>Number of Civil Servants by Hierarchy and Sex in Lampung Tengah Regency, December 2021 and December 2022.....</i> | 34 |
| 2.3.4 | Jumlah Pegawai Negeri Sipil Menurut Tingkat Kepangkatan dan Jenis Kelamin di Kabupaten Lampung Tengah, 2022 <i>Number of Civil Servants by Hierarchy and Sex in Lampung Tengah Regency, 2022</i> | 36 |

2.4 KEUANGAN PEMERINTAH/GOVERNMENT FINANCE

| | | |
|-------|---|----|
| 2.4.1 | Realisasi Pendapatan Pemerintah Kabupaten Lampung Tengah Menurut Jenis Pendapatan (ribu rupiah), 2019–2022 <i>Actual Lampung Regency Government Revenues by Kind of Revenues (thousand rupiahs), 2019–2022</i> | 38 |
|-------|---|----|

| | | |
|------------|--|----|
| 2.4.2 | Realisasi Belanja Pemerintah Kabupaten Lampung Tengah Menurut Jenis Belanja (ribu rupiah), 2019–2022 <i>Actual Lampung Regency Government Expenditures by Kind of Expenditures (thousand rupiahs), 2019–2022.....</i> | 40 |
| 3. | PENDUDUK DAN KETENAGAKERJAAN/POPULATION AND EMPLOYMENT | |
| 3.1 | PENDUDUK/POPULATION | |
| 3.1.1 | Penduduk, Laju Pertumbuhan Penduduk per Tahun, Distribusi Persentase Penduduk, Kepadatan Penduduk, Rasio Jenis Kelamin Penduduk Menurut Kecamatan di Kabupaten Lampung Tengah, 2022 <i>Population, Annual Population Growth Rate, Percentage Distribution of Population, Population Density, and Population Sex Ratio by Subdistrict in Lampung Tengah Regency, 2022.....</i> | 52 |
| 3.1.2 | Jumlah Penduduk Menurut Kelompok Umur, Jenis Kelamin dan Sex Ratio di Kabupaten Lampung Tengah, 2022 <i>Population by Age Group, Sex and Sex Ratio in Lampung Tengah Regency, 2022.....</i> | 55 |
| 3.1.3 | Persentase Penduduk Usia 10 Tahun ke Atas Menurut Status Perkawinan di Kabupaten Lampung Tengah, 2022 <i>Percentage Population 10 Years of Age and Over by Marriage Status in Lampung Tengah Regency, 2022.....</i> | 56 |
| 3.2 | KETENAGAKERJAAN/EMPLOYMENT | |
| 3.2.1 | Jumlah Penduduk Berumur 15 Tahun Keatas Menurut Jenis Kegiatan Selama Seminggu yang Lalu dan Jenis Kelamin di Kabupaten Lampung Tengah, 2022 <i>Population Aged 15 Years and Over by Type of Activity During The Previous Week and Sex in Lampung Tengah Regency, 2022.....</i> | 57 |
| 3.2.2 | Penduduk Berumur 15 Tahun ke Atas Menurut Pendidikan Tertinggi yang Ditamatkan dan Jenis Kegiatan Selama Seminggu yang Lalu di Kabupaten Lampung Tengah, 2022 <i>Population 15 Years of Age and Over by Educational Attainment and Type of Activity During the Previous Week in Lampung Tengah Regency, 2022.....</i> | 58 |
| 3.2.3 | Penduduk Berumur 15 Tahun Ke Atas yang Bekerja Selama Seminggu yang Lalu Menurut Status Pekerjaan Utama dan Jenis Kelamin di Kabupaten Lampung Tengah, 2022 <i>Population 15 Years of Age and Over who Worked During The Previous Week by Main Employment Status and Sex in Lampung Tengah Regency, 2022.....</i> | 60 |
| 3.2.4 | Pencari Kerja yang Terdaftar Menurut Tingkat Pendidikan dan Jenis Kelamin di Kabupaten Lampung Tengah, 2022 <i>Registered Job Seekers by Level of Education and Sex in Lmpung Tengah Regency, 2022</i> | 61 |
| 3.2.5 | Pencarian Kerja yang Terdaftar dan Dapat Ditempatkan Menurut Tingkat | |

| | | |
|------------|--|----|
| | Pendidikan dan Jenis Kelamin di Kabupaten Lampung Tengah, 2022 <i>Registered Job Seekers and That can Placed by Level of Education and Sex in Lampung Tengah, 2022</i> | 62 |
| 3.2.6 | Banyaknya Perusahaan dan Tenaga Kerja yang Telah Disurvei Dinas Tenaga Kerja Lampung Tengah Menurut Kecamatan, 2022 <i>The Number of Companies and Workers Who Have Surveyed the Employment Agency of Lampung Tengah Regency by Subdistrict, 2022</i> | 63 |
| 3.2.7 | Banyaknya Tenaga Kerja Asing Menetap dan Pendetang Menurut Jenis Kelamin di Kabupaten Lampung Tengah, 2022 <i>Number of Settle and Not Settle Foreign Workers by Sex in Lampung Tengah Regency, 2022</i> | 64 |
| 3.2.8 | Banyaknya Tenaga Kerja Asing Pendetang Menurut Perusahaan dan Jenis Kelamin di Kabupaten Lampung Tengah, 2022 <i>Number of Not Settle Foreign Workers by Establishment and Sex in Lampung Tengah Regency, 2022</i> | 65 |
| 3.2.9 | Penduduk Berumur 15 Tahun ke Atas yang Bekerja Selama Seminggu yang Lalu Menurut Kelompok Umur dan Jenis Kelamin di Kabupaten Lampung Tengah, 2022 <i>Population 15 Years of Age and Over Who Worked During The Previous Week by Age Group and Sex in Lampung Tengah Regency, 2022</i> | 66 |
| 3.2.10 | Pendudukan Berumur 15 Tahun Ke Atas yang Termasuk Pengangguran Menurut Tingkat Pendidikan yang Ditamatkan dan Jenis Kelamin di Kabupaten Lampung Tengah, 2022 <i>Population Aged 15 Years and Over who Were Categorized Unemployment by Education Attainment and Sex in Lampung Tengah Regency, 2022</i> | 67 |
| 3.2.11 | Jumlah Layanan Pembuatan Kartu Tanda Penduduk (KTP) di Kabupaten Lampung Tengah per Kecamatan, 2020-2022 <i>Number of Identity Card (KTP) Making Services in Lampung Tengah Regency, 2020-2022</i> | 68 |
| 3.2.12 | Jumlah Kepala Keluarga di Kabupaten Lampung Tengah per Kecamatan <i>Number of Family Heads in Central Lampung Regency per District , 2022</i> | 69 |
| 4. | SOSIAL DAN KESEJAHTERAAN RAKYAT/SOCIAL AND WELFARE | |
| 4.1 | PENDIDIKAN/EDUCATION | |
| 4.1.1 | Jumlah Sekolah, Guru, dan Murid Taman Kanak-Kanak (TK) di Bawah Kementerian Pendidikan dan Kebudayaan Menurut Kecamatan di Kabupaten Lampung Tengah, 2021/2022 dan 2022/2022 <i>Number of Schools, Teachers, and Pupils in Kindergarten Under The Ministry of Education and Culture by Subdistrict in Lampung Tengah Regency, 2021/2022 and</i> | |

| | | |
|-------|--|----|
| | 2022/2022..... | 76 |
| 4.1.2 | Jumlah Sekolah, Guru, dan Murid Raudatul Athfal (RA) di Bawah Kementerian Agama Menurut Kecamatan di Kabupaten Lampung Tengah, 2020/2021 dan 2022/2023 <i>Number of Schools, Teachers, and Pupils in Raudatul Athfal (RA) Under The Ministry of Religious Affairs by Subdistrict in Lampung Tengah Regency, 2020/2021 and 2022/2023</i> | 79 |
| 4.1.3 | Jumlah Sekolah, Guru, dan Murid Sekolah Dasar (SD) di Bawah Kementerian Pendidikan dan Kebudayaan Menurut Kecamatan di Kabupaten Lampung Tengah, 2021/2022 dan 2022/2023 <i>Number of Schools, Teachers, and Pupils in Primary Schools Under The Ministry of Education and Culture by Subdistrict in Lampung Tengah Regency, 2021/2022 and 2022/2023.....</i> | 80 |
| 4.1.4 | Jumlah Sekolah, Guru, dan Murid Madrasah Ibtidaiyah (MI) di Bawah Kementerian Agama Menurut Kecamatan Menurut Kecamatan di Kabupaten Lampung Tengah, 2020/2021 dan 2022/2023 <i>Number of Schools, Teachers, and Pupils in Madrasah Ibtidaiyah (MI) Under The Ministry of Religious Affairs by Subdistrict in Lampung Tengah Regency, 2020/2021 and 2022/2023.....</i> | 83 |
| 4.1.5 | Jumlah Sekolah, Guru, dan Murid Sekolah Menengah Pertama (SMP) di Bawah Kementerian Pendidikan dan Kebudayaan Menurut Kecamatan di Kabupaten Lampung Tengah, 2021/2022 dan 2022/2023 <i>Number of Schools, Teachers, and Pupils in Junior High Schools Under The Ministry of Education and Culture by Subdistrict in Lampung Tengah Regency, 2021/2022 and 2022/2023.....</i> | 86 |
| 4.1.6 | Jumlah Sekolah, Guru, dan Murid Madrasah Tsanawiyah (MTs) di Bawah Kementerian Agama Menurut Kecamatan di Kabupaten Lampung Tengah, 2020/2021 dan 2021/2022 <i>Number of Schools, Teachers, and Pupils in Madrasah Tsanawiyah (MTs) Under The Ministry of Religious Affairs by Subdistrict in Lampung Tengah Regency, 2020/2021 and 2022/2023</i> | 89 |
| 4.1.7 | Jumlah Sekolah, Guru, dan Murid Sekolah Menengah Atas (SMA) di Bawah Kementerian Pendidikan dan Kebudayaan Menurut Kecamatan di Kabupaten Lampung Tengah, 2021/2022 dan 2022/2023 | |
| | <i>Number of Schools, Teachers, and Pupils in Senior High Schools Under The Ministry of Education and Culture by Subdistrict in Lampung Tengah Regency, 2021/2022 and 2022/2023.....</i> | 92 |
| 4.1.8 | Jumlah Sekolah, Guru, dan Murid Sekolah Menengah Kejuruan (SMK) di Bawah Kementerian Pendidikan dan Kebudayaan Menurut Kecamatan di Kabupaten Lampung Tengah, 2021/2022 dan 2022/2023 | |
| | <i>Number of Schools, Teachers, and Pupils in Vocational High Schools Under The Ministry of Education and Culture by Subdistrict in Lampung Tengah Regency, 2021/2022 and 2022/2023.....</i> | 95 |
| 4.1.9 | Jumlah Sekolah, Guru, dan Murid Madrasah Aliyah (MA) di Bawah Kementerian | |

| | | |
|------------|--|-----|
| | Agama Menurut Kecamatan di Kabupaten Lampung Tengah, 2020/2021 dan 2021/2022 <i>Number of Schools, Teachers, and Pupils in Madrasah Aliyah (MA) Under the Ministry of Religious Affairs by Subdistrict in Lampung Tengah Regency, 2020/2021 and 2021/2022.....</i> | 98 |
| 4.1.10 | Jumlah Desa ¹ yang Memiliki Fasilitas Sekolah Menurut Kecamatan dan Tingkat Pendidikan di Kabupaten Lampung Tengah, 2019, 2020, dan 2021 <i>Number of Villages¹ Having Educational Facilities by Subdistrict and Educational Level in Lampung Tengah Regency, 2019, 2020, and 2021,</i> | 101 |
| 4.1.11 | Angka Partisipasi Murni (APM) dan Angka Partisipasi Kasar (APK) Menurut Jenjang Pendidikan di Kabupaten Lampung Tengah, 2021 dan 2022 <i>Net Participation Rates and Gross Participation Rates by Educational Level in Lampung Tengah Regency, 2021 and 2022</i> | 106 |
| 4.1.12 | Persentase Penduduk Berumur 15 Tahun ke Atas yang Melek Huruf Menurut Kelompok Umur di Kabupaten Lampung Tengah, 2021 dan 2022 <i>Percentage of Literate People Aged 15 Years and Over by Age Group in Lampung Tengah Regency, 2021 and 2022</i> | 107 |
| 4.2 | KESEHATAN/HEALTH | |
| 4.2.1 | Jumlah Desa ¹ Yang Memiliki Sarana Kesehatan Menurut Kecamatan di Kabupaten Lampung Tengah, 2020, 2021, dan 2022 <i>Number of Villages¹ Having Health Facilities by Subdistrict in Lampung Tengah Regency, 2020, 2021, and 2022</i> | 108 |
| 4.2.2 | Jumlah Tenaga Kesehatan Menurut Kecamatan, 2022 <i>Number of Medical Personnel by Subdistrict, 2022</i> | 114 |
| 4.2.3 | Jumlah Rumah Sakit Umum, Rumah Sakit Khusus, Rumah Sakit/Rumah Bersalin, Puskesmas, Klinik/Balai Kesehatan, Posyandu, dan Polindes Menurut Kecamatan, 2021 dan 2022 <i>Number of General Hospital, Special Hospital, Maternity Hospital and Public Health Center, Medical Clinic, Integrated Service Post, Village maternity Cottage by Subdistrict, 2021 and 2022.....</i> | 115 |
| 4.2.4 | Jumlah Kasus 10 Penyakit Terbanyak Rawat Inap Pada Rumah Sakit Umum Demang Sepulau Raya, 2022 <i>Most cases of 10 diseases are hospitalized at the Demang Sepulau Raya General Hospital, 2022.....</i> | 118 |
| 4.2.5 | Jumlah Kasus 10 Penyakit Terbanyak Rawat Jalan Pada Rumah Sakit Umum Demang Sepulau Raya, 2022 <i>Most Outpatient Cases of 10 Diseases at the General Hospital of Demang, Sepulau Raya, 2022</i> | 119 |
| 4.2.6 | Banyaknya Pasien Rawat Jalan Menurut Jenis Penyakit Pada Rumah Sakit Demang Sepulau Raya, 2022 | |

| | | |
|------------|--|-----|
| | <i>Number of Outpatients by Type of Disease at Demang Sepulau Raya Hospital in 2022 ..</i> | 120 |
| 4.2.7 | Banyaknya Pasien Rawat Inap Menurut Jenis Penyakit Pada Rumah Sakit Demang Sepulau Raya, 2022 <i>Number of Inpatients by Type of Disease at the Demang Sepulau Raya Hospital in 2022</i> | 121 |
| 4.2.8 | Aktivitas Tahunan Rumah Sakit Umum Daerah Demang Sepulau Raya Kabupaten Lampung Tengah 2022 <i>Annual Activities of the Demang Sepulau Raya Regional General Hospital in Lampung Tengah Regency 2022</i> | 122 |
| 4.2.9 | Jumlah Pasangan Usia Subur (PUS) dan Peserta KB Aktif menurut Kecamatan di Lampung Tengah 2022, <i>Number of Eligible Couples and Family Planning Participants by Subdistrict in Lampung Tengah Regency.....</i> | 123 |
| 4.2.10 | Jumlah Klinik Keluarga Berencana (KKB) dan Pos Pelayanan Keluarga Berencana Desa (PPKBD) Menurut Kecamatan di Kabupaten Lampung Tengah, 2022 <i>Number of Family Planning Clinics and Village Family Planning Service Units by Subdistrict in Lampung Tengah Regency, 2022</i> | 124 |
| 4.2.11 | Jumlah Penerima BPJS PBI dan Non PBI Menurut Kecamatan di Kabupaten Lampung Tengah, 2022 <i>Number of BPJS PBI and Non PBI Reipients by Subdistrict in Lampung Tengah Regency, 2022</i> | 125 |
| 4.3 | AGAMA DAN SOSIAL LAINNYA/RELIGION AND OTHER SOCIAL AFFAIRS | |
| 4.3.1 | Jumlah Penduduk Menurut Kecamatan dan Agama yang Dianut di Kabupaten Lampung Tengah, 2022 <i>Population by Subdistrict and Religion in Lampung Tengah Regency, 2022.....</i> | 126 |
| 4.3.2 | Jumlah Tempat Peribadatan Menurut Kecamatan di Kabupaten Lampung Tengah, 2022 <i>Number of Places of Worship by Subdistrict in Lampung Tengah Regency, 2022</i> | 127 |
| 4.3.3 | Jumlah Desa ¹ yang Mengalami Bencana Alam ² Menurut Kecamatan di Kabupaten Lampung Tengah, 2020, 2021, dan 2022..... <i>Number of Villages¹ that Had Natural Disaster² by Subdistrict in Lampung Tengah Regency, 2020, 2021, and 2022</i> | 128 |
| 4.3.4 | Perkembangan Jumlah Jamaah Haji per Tahun di Kabupaten Lampung Tengah, 2017-2022 <i>Growth of the Number Jamaah Haji in Lampung Tengah Regency, 2017-2022.....</i> | 131 |
| 4.3.5 | Banyaknya pengesahan Nikah, Talak, Cerai dan Ijin Poligami Menurut Kecamatan di Kabupaten Lampung Tengah, 2022 <i>Number of Marriage, Divorce and Poligamy by Subdistrict in Lampung Tengah Regency, 2022.....</i> | 132 |
| 4.3.6 | Banyaknya Nikah, Talak, Cerai dan Ijin Poligami per Bulan di Kabupaten Lampung Tengah, 2022 <i>Number of Marriage, Divorce and Poligami per Month in Lampung Tengah Regency,</i> | |

| | | |
|------------|---|-----|
| | 2022 | 133 |
| 4.4 | KEMISKINAN/POVERTY | |
| 4.4.1 | Garis Kemiskinan, Jumlah, dan Persentase Penduduk Miskin di Kabupaten Lampung Tengah, 2017–2022 <i>Poverty Line, Number, and Percentage of Poor People in Lampung Tengah Regency, 2017–2022</i> | 134 |
| 4.4.2 | Indeks Kedalaman Kemiskinan dan Indeks Keparahan Kemiskinan di Kabupaten Lampung Tengah, 2014–2022 <i>Poverty Gap Index and Poverty Severity Index in Lampung Tengah Regency, 2014–2022</i> | 135 |
| 4.4.3 | Banyaknya Peserta Aktif Menggunakan Alat Kontrasepsi Menurut Tahapan Keluarga Sejahtera dan Kecamatan di Kabupaten Lampung Tengah, 2022 <i>Number of Active Participants Using Contraception by Stages of Prosperous Families in Lampung Tengah Regency, 2022</i> | 136 |
| 4.5 | SOSIAL LAINNYA/ OTHER SOCIAL AFFAIRS | |
| 4.5.1 | Jumlah Tindak Pidana Menurut Kepolisian Resort di Kabupaten Lampung Tengah, 2020-2022 <i>Number of Reported Criminal Cases by District Police Office in Lampung Tengah Regency, 2020-2022</i> | 137 |
| 4.5.2 | Persentase Penyelesaian Tindak Pidana Menurut Kepolisian Resort di Kabupaten Lampung Tengah, 2020-2022 <i>Percentage of Crime Clearance Rate by District Pollice Office in Lampung Tengah Regency, 2020-2022</i> | 138 |
| 4.5.3 | Jumlah Pelaku Kejahatan di Kabupaten Lampung Tengah yang Tertangkap oleh Polres Lampung Tengah, 2018-2022 <i>Number of Criminals in Lampung Tengah Regency Arrested by District Level Police of Lampung Tengah, 2018-2022</i> | 139 |
| 4.5.4 | Banyaknya Kasus Kejahatan Umum Menurut Jenis di Wilayah Kepolisian Resort Lampung Tengah, 2022 <i>Number of Crime, Reported and Solved by District Level Police of Lampung Tengah, 2022</i> | 140 |
| 4.5.5 | Banyaknya Surat Ijin Mengemudi (SIM) yang Dikeluarkan Menurut Jenis di Kepolisian Resort Lampung Tengah, 2018-2022 <i>Number of Driving Licence Issued by District Level Police of Lampung Tengah, 2018- 2022</i> | 141 |
| 4.5.6 | Banyaknya Tahanan Menurut Jenis Tindak Pidana dan Penyelesaiannya di Kejaksaan Negeri Lampung Tengah, 2022 <i>Number of Prisoner and Solution in Lampung Tengah Regency, 2022</i> | 142 |
| 4.5.7 | Banyaknya Perkara dan Penyelesaiannya di Kejaksaan Negeri Lampung Tengah, 2022 <i>Number of Cases and Solution in Lampung Tengah Regency, 2022</i> | 143 |

| | | |
|------------|--|-----|
| 4.5.8 | Jumlah Penyelesaian Perkara yang diselesaikan oleh Pengadilan Negeri Lampung Tengah, 2022 <i>Number of Cases Settled by the District Court of Lampung Tengah Regency, 2022</i> | 144 |
| 4.5.9 | Pembinaan Karang Taruna dan Kesejahteraan Sosial di Kabupaten Lampung Tengah, 2022 <i>The Development of Youth Organization and Social Prosperity in Lampung Tengah Regency, 2022</i> | 145 |
| 4.5.10 | Banyaknya Penyandang Cacat Menurut Kecamatan di Kabupaten Lampung Tengah, 2022 <i>Number of Handicapped by Subdistrict in Lampung Tengah Regency, 2022</i> | 146 |
| 4.5.11 | Target dan Realisasi Kegiatan Bidang Pertanahan Menurut Nama Proyek di Kabupaten Lampung Tengah, 2022 <i>Target and Realization of Activity on Land by List of Project in Lampung Tengah Regency, 2022</i> | 147 |
| 4.5.12 | Rekapitulasi Kegiatan Proses Permohonan Fatwa Tanah dan Sertifikat pada Kantor Badan Pertanahan di Kabupaten Lampung Tengah, 2022 <i>Recapitulation of Land Religious Advice Requesting Process and Certificates in the National Land Board of Lampung Tengah Regency, 2022</i> | 148 |
| 4.5.13 | Banyaknya Sertifikat Tanah yang Dikeluarkan Menurut Jenis Hak Atas Tanah di Kabupaten Lampung Tengah, 2022 <i>Number of Land Certificates Issued by Type of Land Right in Lampung Tengah Regency, 2022</i> | 149 |
| 4.5.14 | Jumlah Bidang Terdaftar per Kecamatan di Kabupaten Lampung Tengah Tahun 2022 <i>Number of Registered Fields per District in Central Lampung Regency in 2022</i> | 150 |
| 5. | PERTANIAN, KEHUTANAN, PETERNAKAN, DAN PERIKANAN/ AGRICULTURE, FORESTRY, LIVESTOCK, AND FISHERY | |
| 5.1 | HORTIKULTURA/HORTICULTURE | |
| 5.1.1 | Luas Panen Tanaman Sayuran Menurut Kecamatan dan Jenis Tanaman di Kabupaten Lampung Tengah (ha), 2021 dan 2022 <i>Harvested Area of Vegetables by Subdistrict and Kind of Plant in Lampung Tengah Regency (ha), 2021 and 2022</i> | 157 |
| 5.1.2 | Produksi Tanaman Sayuran Menurut Kecamatan dan Jenis Tanaman di Kabupaten Lampung Tengah (ton), 2021 dan 2022 <i>Production of Vegetables by Subdistrict and Kind of Plant in Lampung Tengah Regency (ton), 2021 and 2022</i> | 166 |
| 5.1.3 | Luas Panen Tanaman Sayuran dan Buah-buahan Semusim Menurut Jenis Tanaman di Kabupaten Lampung Tengah (ha), 2021 dan 2022 | |

| | | |
|--------|---|-----|
| | <i>Harvested Area of Seasonal Vegetables and Fruits by Kind of Plant in Lampung Tengah Regency (ha), 2021 and 2022</i> | 175 |
| 5.1.4 | Produksi Tanaman Sayuran dan Buah-buahan Semusim Menurut Jenis Tanaman di Kabupaten Lampung Tengah (ton), 2021 dan 2022 <i>Production of Seasonal Vegetables and Fruits by Kind of Plant in Lampung Tengah Regency (ha), 2021 and 2022</i> | 176 |
| 5.1.5 | Luas Panen Tanaman Biofarmaka Menurut Kecamatan dan Jenis Tanaman di Kabupaten Lampung Tengah (m2), 2021 dan 2022 <i>Harvested Area of Medicinal Plants by Subdistrict and Kind of Plant in Lampung Tengah Regency (m2), 2021 and 2022</i> | 177 |
| 5.1.6 | Produksi Tanaman Biofarmaka Menurut Kecamatan dan Jenis Tanaman di Kabupaten Lampung Tengah (kg), 2021 dan 2022 <i>Production of Medicinal Plants by Subdistrict and Kind of Plant in Lampung Tengah Regency (kg), 2021 and 2022</i> | 182 |
| 5.1.7 | Luas Panen Tanaman Biofarmaka Menurut Jenis Tanaman di Kabupaten Lampung Tengah (m2), 2021 dan 2022 <i>Harvested Area of Medicinal Plants by Kind of Plant in Lampung Tengah Regency (m2), 2021 and 2022</i> | 189 |
| 5.1.8 | Produksi Tanaman Biofarmaka Menurut Jenis Tanaman di Kabupaten Lampung Tengah (kg), 2021 dan 2022 <i>Production of Medicinal Plants by Kind of Plant in Lampung Tengah Regency (kg), 2021 and 2022</i> | 190 |
| 5.1.9 | Luas Panen Tanaman Hias Menurut Kecamatan dan Jenis Tanaman di Kabupaten Lampung Tengah (m2), 2021 dan 2022 <i>Harvested Area of Ornamental Plants by Subdistrict and Kind of Plant in Lampung Tengah Regency (m2), 2021 and 2022</i> | 191 |
| 5.1.10 | Produksi Tanaman Hias Menurut Kecamatan dan Jenis Tanaman di Kabupaten Lampung Tengah (tangkai), 2021 dan 2022 <i>Production of Ornamental Plants by Subdistrict and Kind of Plant in Lampung Tengah Regency (stalks), 2021 and 2022</i> | 199 |
| 5.1.11 | Luas Panen Tanaman Hias Menurut Jenis Tanaman di Kabupaten Lampung Tengah (m2), 2020–2022 <i>Harvested Area of Ornamental Plants by Kind of Plant in Lampung Tengah Regency (m2), 2020–2022</i> | 201 |
| 5.1.12 | Produksi Tanaman Hias Menurut Jenis Tanaman di Kabupaten Lampung Tengah (tangkai), 2020–2022 <i>Production of Ornamental Plants by Kind of Plant n Lampung Tengah Regency (stalks), 2020–2022</i> | 202 |
| 5.1.13 | Produksi Tanaman Buah dan Sayur Tahunan Menurut Kecamatan dan Jenis Tanaman di Kabupaten Lampung Tengah (ton), 2021 dan 2022 | |

| | | |
|------------|--|-----|
| | <i>Production of Annually Fruits and Vegetables by Subdistrict and Kind of Plant in Lampung Tengah Regency (ton), 2021 and 2022</i> | 203 |
| 5.1.14 | Produksi Buah–Buahan dan Sayuran Tahunan Menurut Jenis Tanaman (ton) di Kabupaten Lampung Tengah, 2018–2022 <i>Production of Annual Fruits and Vegetables by Kind of Plant in Lampung Tengah Regency (ton), 2018–2022</i> | 215 |
| 5.2 | PERKEBUNAN/ESTATE CROPS | |
| 5.2.1 | Luas Areal Tanaman Perkebunan Menurut Kecamatan dan Jenis Tanaman di Kabupaten Lampung Tengah (ha), 2021 dan 2022 <i>Planted Area of Estate Crops by Subdistrict and Type of Crops in Lampung Tengah Regency (ha), 2021 and 2022</i> | 216 |
| 5.2.2 | Produksi Perkebunan Menurut Kecamatan dan Jenis Tanaman di Kabupaten Lampung Tengah (ton), 2021 dan 2022 <i>Production of Estate by Subdistrict and Type of Crops in Lampung Tengah Regency (ton), 2021 and 2022</i> | 220 |
| 5.3 | TANAMAN PANGAN/FOOD COPS | |
| 5.3.1 | Luas Panen, Produksi, dan Produktivitas Padi Menurut Kecamatan (ha), 2022 <i>Harvest Area, Production, and Productivity of Paddy by Sub District (ha), 2022</i> | 224 |
| 5.3.2 | Luas Panen Padi dan Produksi Beras Tahun 2022 <i>Rice Harverted area and Rice Production 2022</i> | 225 |
| 5.3.3 | Produksi Jagung, Kedelai, Kacang Tanah, Ubi Kayu dan Ubi Jalar Menurut Kecamatan (ha),2022 <i>Production of Maize, Soybeans, Penuts cassava and Sweet Potato by Sub District (ha), 2022</i> | 226 |
| 5.3.4 | Luas lahan sawah menurut jenis Pengaran dan kecamatan di kabupaten Lampung Tengah (ha),2022 <i>Area of wetland by type of Irrigation and subdistrik in Lampung Tengah Regency(ha),2022</i> | 227 |
| 5.3.5 | Penggunaan Lahan Sawah Menurut Jenis Irigasi dan Frekuensi Penanaman Padi Dalam Satu Tahun di Kabupaten Lampung Tengah, 2022 <i>The Utilization of Wetland by Type of Irrigation and Paddy Plantation Frequency in a year in Lampung Tengah Regency, 2022</i> | 228 |
| 5.3.6 | Luas Lahan Kering Menurut Penggunaan di Kabupaten Lampung Tengah (ha), 2022 <i>Area of Dry Land by Utilization in Lampung Tengah Regency (ha), 2022</i> | 229 |
| 5.3.7 | Potensi Lahan Sawah yang Setiap Tahun Dapat Ditanami Padi Menurut | |

| | | |
|------------|--|-----|
| | Kecamatan dan Frekuensi Tanam di Kabupaten Lampung Tengah (ha), 2022 <i>Areal Potency of Wetland Planted by Paddy Every Year by Subdistrict and Plant Frequency in Lampung Tengah Regency (ha), 2022</i> | 230 |
| 5.3.8 | Lahan Sawah Irigasi Teknis PU yang Dapat Ditanami Dalam Satu Tahun Menurut Kecamatan di Kabupaten Lampung Tengah (ha), 2022 <i>Area of PU Technical Irrigation Wetland Which can be Planted Every Year by Subdistrict in Lampung Tengah Regency (ha), 2022</i> | 231 |
| 5.3.9 | Lahan Sawah Tadah Hujan dan Sawah Pasang Surut yang Diusahakan dan Dapat Ditanami Padi Menurut Kecamatan di Kabupaten Lampung Tengah (ha), 2022 <i>Area of Rainfed and Tide-Based Wetland can be Planted by Paddy by Subdistrict in Lampung Tengah Regency (ha), 2022</i> | 232 |
| 5.3.10 | Lahan Lebak yang Diusahakan dan Dapat Ditanami Padi Menurut Kecamatan di Kabupaten Lampung Tengah (ha), 2022 <i>Area of Cultivated Swampy Wetland can be Planted by Paddy by Subdistrict in Lampung Tengah Regency (ha), 2022</i> | 233 |
| 5.3.11 | Jumlah Alat Mesin dan Kelembagaan Pertanian Tanaman Pangan di Kabupaten Lampung Tengah, 2022 <i>Number of Machine Tools and Institutional Agriculture for Food Crops in Lampung Tengah Regency, 2022</i> | 234 |
| 5.4 | PETERNAKAN/ Livestock | |
| 5.4.1 | Populasi Ternak Menurut Kecamatan dan Jenis Ternak di Kabupaten Lampung Tengah, 2022 <i>Livestock Population by Subdistrict and Animal Type in Lampung Tengah Regency, 2022</i> | 236 |
| 5.4.2 | Populasi Unggas Menurut Kecamatan dan Jenis Ternak di Kabupaten Lampung Tengah, 2022 <i>Poultry Population by Subdistrict and Kind of Livestock in Lampung Tengah Regency, 2022</i> | 237 |
| 5.5 | PERIKANAN/FISHERY | |
| 5.5.1 | Produksi Ikan Menurut Kecamatan dan Asal Ikan di Kabupaten Lampung Tengah (ton), 2022 <i>Production of Fish by Subdistrict and Fish Origin in Lampung Tengah Regency (ton), 2022</i> | 238 |
| 5.5.2 | Banyaknya Rumah tangga Perikanan Menurut Kecamatan dan Asal Ikan di Kabupaten Lampung Tengah (ton), 2022 <i>Number of Fishing Household by Subdistrict and Fish Origin in Lampung Tengah Regency (ton), 2022</i> | 240 |
| 5.5.3 | Produksi Ikan yang Berasal dari Laut Menurut Jenis Ikan di Kabupaten Lampung Tengah, 2022 | |

| | Halaman Page |
|-----------|---|
| | <i>Production of Marine Fisheries by Kind of Fish in Lampung Tengah Regency, 2022</i> 242 |
| 5.5.4 | Produksi Ikan yang Berasal dari Sungai Menurut Jenis Ikan di Kabupaten Lampung Tengah, 2022 <i>Production of River Fisheries by Kind of Fish in Lampung Tengah Regency, 2022</i> 243 |
| 5.5.5 | Produksi Ikan yang Berasal dari Kolam Menurut Jenis Ikan di Kabupaten Lampung Tengah, 2022 <i>Production of Paddy Fisheries by Kind of Fish in Lampung Tengah Regency, 2022</i> 244 |
| 5.5.6 | Banyaknya Armada Kapal Penangkap Ikan di Perairan Umum Menurut Jenis/Klasifikasi di Kabupaten Lampung Tengah, 2022 <i>Number of Fishing Boats in Open Water by Classification in Lampung Tengah Regency, 2022</i> 245 |
| 5.5.7 | Banyaknya Armada Kapal Penangkap Ikan di Perairan Umum Menurut Jenis/Klasifikasi di Kabupaten Lampung Tengah, 2022 <i>Number of Fishing Boats in Open Water by Classification in Lampung Tengah Regency, 2022</i> 246 |
| 5.5.8 | Banyaknya Armada Kapal Penangkap Ikan Menurut Jenis/ Klasifikasi di Kabupaten Lampung Tengah, 2022 <i>Number of Fishing Boats by Classification in Lampung Tengah Regency, 2022</i> 247 |
| 5.5.9 | Banyaknya Alat Penangkap Ikan Laut Menurut Jenis/ Klasifikasi di Kabupaten Lampung Tengah, 2022 <i>Number of Sea Fishing Gears by Classification in Lampung Tengah Regency, 2022</i> 248 |
| 6. | INDUSTRI, PERTAMBANGAN, DAN ENERGI/INDUSTRY, MINING, AND ENERGY |
| 6.1 | Banyaknya Pengguna Listrik Menurut Keluarga di Kabupaten Lampung Tengah , 2021 <i>Number of Electricity Users by Family in Lampung Tengah Regency, 2021</i> 254 |
| 6.2 | Banyaknya Desa dengan Jenis Penggunaan Gas di Kabupaten Lampung Tengah, 2019-2021 <i>Number by Villages and Type of Gas Users in Lampung Tengah Regency, 2019-2021</i> 255 |
| 6.3 | Banyaknya Desa Menurut Keberadaan Penerangan Jalan Utama Desa di Kabupaten Lampung Tengah 2019-2021 <i>Number of Villages According to Existence of Village Main Street Lighting in Lampung Tengah Regency 2019-2021</i> 256 |
| 6.4 | Jumlah Pelanggan dan Pengguna Air yang Disalurkan Menurut Kecamatan di Kabupaten Lampung Tengah, 2022 <i>Number of Customers and Use Distributed Water by Subdistrict in Lampung Tengah Regency, 2022</i> 257 |
| 6.5 | Jumlah Pembangunan Rumah Tidak Layak Huni (RTLH), 2022..... <i>Number of Customers and distributed Water by Subdistrict in Lampung Tengah Regency, 2022</i> 257 |
| 6.6 | Data Perkembangan Industri Kecil dan Menengah Kabupaten Lampung Tengah, 2022 |

| | | |
|------------|---|-----|
| | <i>Data on the Development of Small and Medium Industries in Central</i> | 257 |
| 7. | PARIWISATA/TOURISM | |
| 7.1 | Jumlah Rumah Makan/Restoran Menurut Kecamatan di Kabupaten Lampung Tengah, 2019–2022 <i>Number of Restaurants by Subdistrict in Lampung Tengah Regency, 2019–2022</i> | 263 |
| 7.2 | Jumlah Akomodasi Hotel d Kabupaten Lampung Tengah, 2022 <i>Number of Hotel Accommodations in Lampung Tengah Regency 2022.....</i> | 264 |
| 7.3 | Banyaknya Hotel/Losmen Menurut Kecamatan di Kabupaten Lampung Tengah, 2022 <i>Number of Hotels/Losmen, Rooms and Beds by Subdistrict in Lampung Tengah Regency, 2022.....</i> | 265 |
| 7.4 | Data Usaha Pariwisata yang Ada di Kabupaten Lampung Tengah, <i>Data of Tourism in Lampung Tengah Regency, 2022.....</i> | 266 |
| 8. | TRANSPORTASI DAN KOMUNIKASI/TRANSPORTATION AND COMMUNICATION | |
| 8.1 | TRANSPORTASI/TRANSPORTATION | |
| 8.1.1 | Panjang Jalan Menurut Tingkat Kewenangan Pemerintahan di Kabupaten Lampung Tengah (km), 2020–2022 <i>Length of Roads by Level of Government Authority in Lampung Tengah Regency (km), 2020–2022.....</i> | 271 |
| 8.1.2 | Panjang Jalan Menurut Jenis Permukaan Jalan di Kabupaten Lampung Tengah (km), 2020–2022 <i>Length of Roads by Type of Road Surface in Lampung Tengah Regency (km), 2020–2022</i> | 272 |
| 8.1.3 | Panjang Jalan Menurut Kondisi Jalan di Kabupaten Lampung Tengah (km), 2020–2022 <i>Length of Roads by Condition of Roads in Lampung Tengah Regency (km), 2020–2022..</i> | 273 |
| 8.1.4 | Banyaknya Kendaraan Wajib Uji dan Kendaraan yang Diuji Menurut Jenis Kendaraan di Kabupaten Lampung Tengah, 2022 <i>Number of Vehicle Having Compulsory Test and Vehicle Being Tested by Types of Vehicle in Lampung Tengah Regency, 2022.....</i> | 274 |
| 8.1.5 | Uji Berkala Pertama berdasarkan Jenis Kendaraan di Kabupaten Lampung Tengah, 2022 <i>Number of Vehicle Having First Compulsory Test Based on Type of Vehicles in Lampung Tengah Regency, 2022.....</i> | 276 |
| 8.1.6 | Banyaknya Kendaraan Umum yang Diuji per Bulan di Kabupaten Lampung Tengah, 2022 <i>Number of Public Vehicle Tested per Month in Lampung Tengah Regency, 2022</i> | 278 |
| 8.1.7 | Banyaknya Kendaraan Tak Umum yang Diuji per Bulan di Kabupaten Lampung Tengah, 2022 | |

| | | |
|------------|--|-----|
| | <i>Number of Private Vehicle Tested per Month in Lampung Tengah Regency, 2022.....</i> | 279 |
| 8.1.8 | Banyaknya Kendaraan Umum yang Diuji per Bulan di Kabupaten Lampung Tengah, 2022 <i>Number of Public Vehicle Tested per Month in Lampung Tengah Regency, 2022</i> | 280 |
| 8.2 | KOMUNIKASI/COMMUNICATION | |
| 8.2.1 | Jumlah Kantor Pos Pembantu Menurut Kecamatan di Kabupaten Lampung Tengah, 2019–2022 <i>Number of Post Offices Subsidiaries by Subdistrict in Lampung Tengah Regency, 2019–2022.....</i> | 281 |
| 8.2.2 | Banyaknya Menara Based Transmision Sistem Telepon Seluler Menurut Kecamatan di Kabupaten Lampung Tengah, 2022 <i>Number of Based Transmission System Celuler Telephone by Subdistrict in Lampung Tengah Regency, 2022.....</i> | 282 |
| 9. | PERBANKAN, KOPERASI, DAN HARGA-HARGA/BANKING, COOPERATIVE, AND PRICES | |
| 9.1 | Jumlah Koperasi Aktif Menurut Kecamatan di Kabupaten Lampung Tengah, 2019–2022 <i>Number of Active Cooperative by Subdistrict in Lampung Tengah Regency, 2019–2022 .</i> | 292 |
| 9.2 | Jumlah Koperasi Menurut Kelompok Koperasi dan Kecamatan di Kabupaten Lampung Tengah, 2022 <i>Number of Cooperative by Kind of Cooperative and Subdistrict in Lampung Tengah Regency, 2022.....</i> | 293 |
| 9.3 | Jumlah Koperasi Menurut Jenis Koperasi dan Kecamatan di Kabupaten Lampung Tengah, 2022 <i>Number of Cooperative by Kind of Cooperative and Subdistrict in Lampung Tengah Regency, 2022.....</i> | 297 |
| 10. | PENGELUARAN PENDUDUK/POPULATION EXPENDITURE | |
| 10.1 | Rata-rata Pengeluaran per Kapita Sebulan Menurut Kelompok Komoditas (rupiah) di Kabupaten Lampung Tengah, 2021 dan 2022 <i>Monthly Average Expenditure per Capita by Commodity Group (rupiahs) in Lampung Tengah Regency, 2021 and 2022</i> | 302 |
| 10.2 | Persentase Pengeluaran per Kapita Sebulan Menurut Kelompok Komoditas di Kabupaten Lampung Tengah, 2021 dan 2022 <i>Percentage of Monthly Expenditure per Capita by Commodity Group in Lampung Tengah Regency, 2021 and 2022</i> | 303 |

| | | |
|------------|---|-----|
| 10.3 | Persentase Penduduk Menurut Golongan Pengeluaran Per Kapita Sebulan di Kabupaten Lampung Tengah, 2021 dan 2022 <i>Percentage of Population by Per Capita Spending Group a Month in Lampung Tengah Regency, 2021 and 2022</i> | 304 |
| 11. | PERDAGANGAN/TRADE | |
| 11.1 | Jumlah Sarana Perdagangan Menurut Jenisnya di Kabupaten Lampung Tengah, 2022 <i>Number of Trading Facilities by Type of Facility in Lampung Tengah Regency, 2022</i> | 307 |
| 12. | SISTEM NERACA REGIONAL/SYSTEM OF REGIONAL ACCOUNTS | |
| 12.1. | Produk Domestik Regional Bruto Atas Dasar Harga Berlaku Menurut Lapangan Usaha di Kabupaten Lampung Tengah (miliar rupiah), 2018–2022 <i>Gross Regional Domestic Product at Current Market Prices by Industry in Lampung Tengah Regency (billion rupiahs), 2018–2022</i> | 316 |
| 12.2 | Produk Domestik Regional Bruto Atas Dasar Harga Konstan 2010 Menurut Lapangan Usaha di Kabupaten Lampung Tengah (miliar rupiah), 2018–2022 <i>Gross Regional Domestic Product at 2010 Constant Market Prices by Industry in Lampung Tengah Regency (billion rupiahs), 2018–2022</i> | 321 |
| 12.3 | Distribusi Persentase Produk Domestik Regional Bruto Atas Dasar Harga Berlaku Menurut Lapangan Usaha di Kabupaten Lampung Tengah, 2018–2022 <i>Percentage Distribution of Gross Regional Domestic Product at Current Market Prices by Industry in Lampung Tengah Regency, 2018–2022</i> | 326 |
| 12.4 | Laju Pertumbuhan Produk Domestik Regional Bruto Atas Dasar Harga Konstan 2010 Menurut Lapangan Usaha di Kabupaten Lampung Tengah (persen), 2019–2022 <i>Growth Rate of Gross Regional Domestic Product at 2010 Constant Market Prices by Industry in Lampung Tengah Regency (percent), 2019–2022</i> | 331 |
| 12.5 | Produk Domestik Regional Bruto Atas Dasar Harga Berlaku Menurut Jenis Pengeluaran di Kabupaten Lampung Tengah (miliar rupiah), 2018–2022 <i>Gross Regional Domestic Product at Current Market Prices by Type of Expenditure in Lampung Tengah Regency (billion rupiahs), 2018–2022</i> | 335 |
| 12.6 | Produk Domestik Regional Bruto Atas Dasar Harga Konstan 2010 Menurut Jenis Pengeluaran di Kabupaten Lampung Tengah (miliar rupiah), 2018–2022 <i>Gross Regional Domestic Product at 2010 Constant Market Prices by Type of Expenditure in Lampung Tengah Regency (billion rupiahs), 2018–2022</i> | 340 |
| 13. | PERBANDINGAN ANTAR KABUPATEN/KOTA/ REGENCY/MUNICIPAL COMPARISON | |
| 13.1 | Jumlah Penduduk Menurut Kabupaten/Kota di Provinsi Lampung (ribu), 2018–2022 <i>Population by Regency in Lampung Province (thousand), 2018–2022</i> | 348 |

| | | |
|-------|--|-----|
| 13.2 | Laju Pertumbuhan Produk Domestik Regional Bruto Atas Dasar Harga Konstan 2010 Menurut Kabupaten/Kota di Provinsi Lampung (persen), 2018–2022 <i>Rate of Growth of Gross Regional Domestic Products at Constant 2010 Prices by Regency/municipality in Lampung Province (percent), 2018–2022</i> | 349 |
| 13.3 | Jumlah Penduduk Miskin Menurut Kabupaten/Kota di Provinsi Lampung (ribu), 2021–2022 <i>Number of Poor Population by Regency /municipality in Lampung Province (thousand), 2021–2022.....</i> | 350 |
| 13.4 | Indeks Pembangunan Manusia Menurut Kabupaten/Kota di Provinsi Lampung, 2018–2022 <i>Human Development Index by Regency in Lampung Province, 2018–2022.....</i> | 351 |
| 13.5 | Persentase Penduduk Miskin Menurut Kabupaten/Kota di Provinsi Lampung, 2020-2022 <i>Percentage of Poor People by Regency /municipality in Lampung Province, 2020-2022</i> | 352 |
| 13.6 | Produk Domestik Regional Bruto Atas Dasar Harga Berlaku Menurut Kabupaten/Kota di Provinsi Lampung (Miliar rupiah), 2018- 2022 <i>Gross Regional Domestic Product at Current Market Prices by Regency/Municipality in Lampung Province (Billions rupiahs), 2018 - 2022</i> | 353 |
| 13.7 | Indeks Kedalaman Kemiskinan Menurut Daerah di Provinsi Lampung, 2014-2022 <i>Poverty Depth Index by Region in Lampung Province, 2014-2022.....</i> | 354 |
| 13.8 | Indeks Keparahan Kemiskinan Menurut Wilayah di Provinsi Lampung, 2014-2022 <i>Poverty Severity Index by Region in Lampung Province, 2014-2022</i> | 355 |
| 13.9 | Produk Domestik Regional Bruto Atas Dasar Harga Konstan 2010 Menurut Kabupaten/Kota di Provinsi Lampung (Miliar rupiah), 2018- 2022 <i>Gross Regional Domestic Product at 2010 Constant Market Prices by Regency/ Municipality in Lampung Province (Billions rupiahs), 2018 - 2022</i> | 356 |
| 13.10 | Distribusi Persentase Produk Domestik Regional Bruto Atas Dasar Harga Berlaku Menurut Kabupaten/Kota, 2018-2022 <i>Percentage Contribution of Gross Regional Domestic at Current Market Prices by Regency/Municipality, 2018-2022.....</i> | 357 |
| 13.11 | Produk Domestik Regional Bruto per Kapita Atas Dasar Harga Berlaku Menurut Kabupaten/Kota di Provinsi Lampung (ribu rupiah), 2018–2022 <i>Per Capita Gross Regional Domestic Product at Current Market Prices by Industry in Lampung (thousand rupiahs), 2018–2022</i> | 358 |
| 13.12 | Produk Domestik Regional Bruto per Kapita Atas Dasar Harga Konstan 2010 Menurut Kabupaten/Kota di Provinsi Lampung (ribu rupiah), 2018–2022 <i>Gross Regional Domestic Product at Constant 2010 Prices by Industry in Lampung (thousand rupiahs), 2018–2022</i> | 359 |

DAFTAR GAMBAR/LIST OF FIGURES

| | | Halaman Page |
|-----|---|-----------------|
| 1.1 | Luas Daerah menurut Kecamatan (%), 2022 <i>Area of Subdistrict (%), 2022</i> | 5 |
| 1.2 | Jarak Ibukota Kecamatan ke Ibukota Kabupaten <i>Distance of the Capital District to the Capital District</i> | 6 |
| 2.1 | Jumlah Pegawai Negeri Sipil Menurut Jabatan dan Jenis Kelamin, Desember 2021 dan Desember 2022 <i>Number of Civil Servants by Occupation and Sex, Desember 2021 and Desember 2022</i> | 21 |
| 2.2 | Jumlah Pegawai Negeri Sipil Menurut Jabatan dan Jenis Kelamin, Desember 2021 dan Desember 2022 <i>Number of Civil Servants by Occupation and Sex, Desember 2021 and Desember 2022</i> | 22 |
| 3.1 | Jumlah Penduduk Menurut Kecamatan di Kabupaten Lampung Tengah, 2022 <i>Total Population by District in Central Lampung Regency, 2022</i> | 50 |
| 3.2 | Pencari Kerja yang Terdaftar Menurut Tingkat Pendidikan dan Jenis Kelamin di Kabupaten Lampung Tengah, 2022 <i>Registered Job Seekers by Level of Education and Sex in Lampung Tengah Regency, 2022</i> | 51 |
| 4.1 | Jumlah Penerima BPJS PBI dan Non PBI Menurut Kecamatan Di Kabupaten Lampung Tengah, 2022 <i>Registered Job Seekers by Level of Education and Sex in Lampung Tengah Regency,</i> | 75 |
| 5.1 | Luas Panen Tanaman Hias Menurut Jenis Tanaman (m ²), 2019-2022 <i>Harvested Area of Ornamental Plants by Plant Type (m²), 2019-2022</i> | 156 |
| 6.1 | Banyaknya Desa dengan Jenis Pengguna Gas di Kabupaten Lampung Tengah, 2022 <i>Number by Village and Type of Gas Users in Lampung Tengah Regency, 2022</i> | 253 |
| 7.1 | Jumlah Rumah Makan/Restoran Menurut Kecamatan, 2019-2022 <i>Number of Restaurants by Subdistrict, 2019-2022</i> | 254 |
| 8.1 | Jumlah Kantor Pos Pembantu Menurut Kecamatan di Kabupaten Lampung Tengah, <i>Number of Supporting Post Offices by District in Lampung Tengah Regency, 2022</i> | 270 |
| 9.1 | Jumlah Koperasi Menurut Kelompok Koperasi dan Kecamatan di Kabupaten Lampung Tengah, 2022 <i>Number of Cooperatives according to Cooperative Groups and Districts in Lampung Tengah Regency, 2022</i> | 279 |

PENJELASAN UMUM/ EXPLANATORY NOTES

Tanda-tanda, satuan-satuan, dan lain-lainnya yang digunakan dalam publikasi ini adalah sebagai berikut:

Symbols, measurement units, and acronyms which are used in this publication, are as follows:

1. TANDA-TANDA/ SYMBOLS

| | |
|---|-------|
| Data tidak tersedia/ <i>Data not available</i> | : ... |
| Tidak ada atau nol / <i>Null or zero</i> | : - |
| Data dapat diabaikan/ <i>Data negligible</i> | : 0 |
| Tanda decimal/ <i>Decimal point</i> | : , |
| Data tidak dapat ditampilkan/ <i>Not applicable</i> | : NA |
| Angka estimasi/ <i>Estimated figures</i> | : e |
| Angka diperbaiki/ <i>Revised figures</i> | : r |
| Angka sementara/ <i>Preliminary figures</i> | : x |
| Angka sangat sementara/ <i>Very preliminary figures</i> | : xx |
| Angka sangat sangat sementara/ <i>Very very preliminary figures</i> | : xxx |

2. SATUAN/ UNITS

| | |
|--|--|
| barel/ <i>barrel</i> | : 158,99 liter/ <i>litres</i> = 1/ 6,2898 m ³ |
| hektar (ha)/ <i>hectare (ha)</i> | : 10 000 m ² |
| kilometer (km)/ <i>kilometres (km)</i> | : 1 000 meter/ <i>meters (m)</i> |
| knot/ <i>knot</i> | : 1,8523 km/ jam (<i>km/hour</i>) |
| kuintal/ <i>quintal</i> | : 100 kg |
| KWh | : 1 000 Watt <i>hour</i> |
| MWh | : 1 000 KWh |
| liter (untuk beras)/ <i>litre (for rice)</i> | : 0,80 kg |
| MMSCF | : 1/ 35,3 m ³ |
| metrik ton (m.ton)/ <i>metric ton (m. ton)</i> | : 0,98421 long ton = 1 000 kg |
| ons/ <i>ounce</i> | : 28,31 gram/ <i>grams</i> |
| ton | : 1 000 kg |

Satuan lain: buah, dus, butir, helai/ lembar, kaleng, batang, pulsa, ton kilometer (ton-km), jam, menit, persen (%).
Other units: unit, pack, pieces, sheet, tin, pulse, ton-kilometres(ton-km), hour, minute, percent (%).

Perbedaan angka di belakang koma disebabkan oleh pembulatan angka.
The difference in decimal numbers is caused by rounding.

DAFTAR SINGKATAN/ LIST OF ABBREVIATIONS

| | |
|-----------|---|
| SI | : Stasiun Iklim |
| SIMPK | : Stasiun Meteorologi Pertanian Khusus |
| t.t | : Tempat tidur |
| BCG | : Bacillus Calmette Guerin |
| DPT | : Difteri, Pertusis, Tetanus |
| TT | : Tetanus Toxoid |
| IOT | : Industri Obat Tradisional/ <i>Traditional Medicine Industry</i> |
| IKOT | : Industri Kecil Obat Tradisional/ <i>Traditional Medicine Small</i> |
| Alkes | : Alat kesehatan/ <i>Health Kits</i> |
| PKRT | : Perbekalan Kesehatan Rumah tangga/ <i>Household Health Logistics</i> |
| Kompl | : Komplemen/ <i>Complement</i> |
| IRTP | : Industri Pangan Produksi Rumah Tangga/ <i>Foods Home Industry</i> |
| PBF | : Pedagang Besar Farmasi/ <i>Pharmacy Whole-seller</i> |
| GFK | : Gudang Farmasi Kab/ Kota/ Regency/ <i>Municipality Pharmacy Warehouse</i> |
| RB | : Rumah Bersalin/ <i>Delivery House</i> |
| Pustu | : Puskesmas pembantu/ <i>Auxiliary Public Health Center</i> |
| BP | : Balai Pengobatan/ <i>Polyclinic</i> |
| TPS | : Tempat Pembuangan Sementara / <i>landfill</i> |
| Jamkesmas | : Jaminan kesehatan masyarakat miskin/ <i>Poor public health insurance</i> |
| PJKMU | : Program Jaminan Kesehatan Masyarakat Umum |
| SIUP | : Surat Ijin Usaha Perdagangan/ <i>Trading Permission Letter</i> |
| TDP | : Tanda Daftar Perusahaan/ <i>Company Registration Identity</i> |
| API | : Angka Pengenal Importir/ <i>Importer's Identity Number</i> |

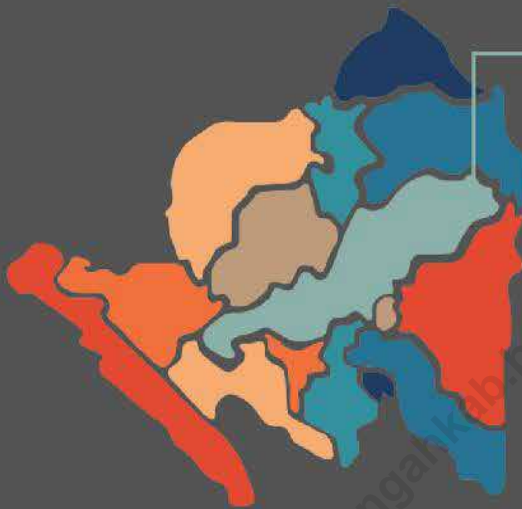
Statistik Kunci, 2019–2022 Key Statistics, 2019–2022

| Rincian/ Description | Satuan/ Unit | 2019 | 2020 | 2021 | 2022 |
|--|------------------------------------|--------|--------|---------|----------|
| (1) | (2) | (3) | (4) | (5) | (6) |
| SOSIAL/ SOCIAL | | | | | |
| Penduduk ¹ / Population ¹ | juta/ million | 1,28 | 1,46 | 1,48 | 1,50 |
| Laju Pertumbuhan Penduduk ¹ / Population Growth ¹ | % | 1,19 | 2,13 | 1,59 | 1,55 |
| Angka Harapan Hidup ^{1-e} / Life Expectancy Rate ¹ | tahun/ years | 69,75 | 69,84 | 69,87 | 70,08 |
| Angka Melek Huruf Usia 15+/ ¹ Literacy Rate Aged 15+ | % | 94,95 | 96,55 | 96,36 | 96,46 |
| Tingkat Partisipasi Angkatan Kerja -TPAK ^{2,3} Labour Force Participation Rate-LFPR ^{2,3} | % | 71,89 | 73,05 | 72,26 | 73,71 |
| Tingkat Pengangguran Terbuka-TPT ² Unemployment Rate-UR ² | % | 2,61 | 4,22 | 4,31 | 3,56 |
| Penduduk Miskin ³ / Poor People ³ | ribu/ thousand | 153,84 | 152,28 | 155,77 | 143,34 |
| Persentase Penduduk Miskin ⁴ Percentage of Poor People ⁴ | % | 12,03 | 11,82 | 11,99 | 10,96 |
| Indeks Pembangunan Manusia-IPM ⁵ Human Development Index ⁵ | — | 70,04 | 70,16 | 70,23 | 70,80 |
| EKONOMI/ ECONOMIC | | | | | |
| Produk Domestik Regional Bruto (PDRB) Harga Berlaku ⁶ Gross Regional Domestic Bruto (GRDP) at Current Price ⁶ | triliun rupiah trillion rupiahs | 71,01 | 71,07 | 74,34 * | 82,45** |
| Laju Pertumbuhan Ekonomi ⁷ / Economic Growth ⁷ | % | 5,35 | -1,02* | 2,88** | 4,65*** |
| PDRB Per Kapita Harga Berlaku ^{6,8} Per Capita of GRDP at Current Price ^{6,8} | juta rupiah million rupiahs | 55,37 | 48,86 | 50,32** | 54,97*** |

- Catatan/ Notes: ¹ Hasil proyeksi penduduk Indonesia 2010–2035 (pertengahan tahun/ Juni)/ The result of Indonesia population prjection 2010–2035 (mid year/ June) untuk tahun 2020 menggunakan hasil SP2020(September 2020) / for 2020 using SP2020 results (Sept. 2020)
- ² Kondisi Agustus/ Condition at August
- ³ Menggunakan penimbang hasil proyeksi penduduk tahun 2010–2035/ Weighted by the 2010–2035 population projection
- ⁴ Kondisi Maret/ Condition at March
- ⁵ Sejak tahun 2010, IPM dihitung dengan metode baru. Komponen IPM metode baru adalah angka harapan hidup saat lahir, harapan lama sekolah, rata-rata lama sekolah, dan pengeluaran per kapita/ Since 2010, HDI was calculated using new method. New HDI component are life expectancy at birth, expected years of schooling, means years of schooling, and expenditure per capita
- ⁶ Mulai tahun 2010 mengadopsi System of National Account 2008 (SNA 2008)/ Since 2010 is in line with System of National Account 2008 (SNA 2008)
- ⁷ Menggunakan tahun dasar 2010 (2010=100)/ Using 2010 base year (2010=100)
- ⁸ Menggunakan proyeksi penduduk interm berdasarkan hasil SP2020/ Using interm population projection based on SP2020
- ⁹ *Angka revisi, **Angka sementara, *** angka sangat sementara/ *Revision figures, **Temporary figures, ***Very temporary figures

1 Geografi & Iklim

Geography & Climate



4545,5 KM²

Luas Wilayah
Lampung Tengah

Kecamatan Terbesar
Bandar Mataram

Kecamatan Terkecil
Kota Gajah

| Jan | Feb | Mar | Apr | Mei | Jun |
|------|------|------|------|------|------|
| 23,9 | 23,9 | 23,9 | 24,1 | 24,8 | 24,0 |
| Jul | Ags | Sep | Okt | Nov | Des |
| 23,1 | 23,6 | 24,1 | 24,7 | 24,4 | 24,3 |

Rata-Rata Suhu Udara
Menurut Bulan
[Celcius]



| Jan | Feb | Mar | Apr | Mei | Jun |
|------|------|------|------|------|------|
| 23,9 | 23,9 | 23,9 | 23,9 | 23,9 | 23,9 |
| Jul | Ags | Sep | Okt | Nov | Des |
| 23,9 | 23,9 | 23,9 | 23,9 | 23,9 | 23,9 |

Jumlah Curah
hujan
Menurut
Bulan
[mm]

PENJELASAN TEKNIS

1. Secara astronomis, Lampung Tengah terletak antara 104' 35' sampai 105' 50' Bujur Timur dan 4' 30' sampai 4'15' Lintang Selatan,
2. Berdasarkan posisi geografisnya, di sebelah utara berbatasan dengan Kabupaten Tulang Bawang, Tulang Bawang Barat dan Kabupaten Lampung Utara, sebelah selatan berbatasan dengan Kabupaten Pesawaran, Kabupaten Lampung Timur, Kabupaten Lampung Selatan, Pringsewu dan Kota Metro di sebelah timur, Kabupaten Tanggamus, dan Lampung Barat di sebelah barat,
3. Luas wilayah Kabupaten Lampung Tengah tercatat 4559,57 km², Wilayah Kabupaten Lampung Tengah merupakan daerah agraris yang sebagian besar penduduk memiliki mata pencaharian di sektor pertanian,

TECHNICAL NOTES

1. *Astronomically, Lampung Tengah Regency is located between 104' 35' to 105' 50' east longitude dan 4' 30' to 4'15' south latitude,*
2. *In terms of geographic position, The northern boundary of Lampung Tengah is Tulang Bawang, Tulang Bawang Barat and Lampung Utara Regency, Pesawaran is in the south, Lampung Timur, Lampung Selatan, Pringsewu and Metro in the east, Tanggamus and Lampung Barat in the west,*
3. *Lampung Tengah has total area of 4559,57, Lampung Tengah is an agricultural area, which shown by primary income from agriculture,*

ULASAN

Lampung Tengah merupakan dataran rendah dengan ketinggian rata-rata + 46 meter di atas permukaan laut, Luas wilayah Lampung Tengah, adalah berupa daratan seluas 4559,57 km²,

Pada tahun 2023, wilayah administrasi Kabupaten Lampung Tengah terdiri dari 28 wilayah kecamatan, berdasarkan data dari Badan Perencanaan dan Pembangunan Daerah Kabupaten Lampung Tengah yaitu: Padang Ratu (164,00km²), Selagai Lingga (272,63 km²), Pubian (187,40 km²), Anak Tuha (162,68 km²), Anak Ratu Aji (70,22 km²), Kali Rejo (111,90 km²), Sendang Agung (97,90 km²), Bangun Rejo (104,8 km²), Gunung Sugih (164,01 km²), Bekri (94,15 km²), Bumi Ratu Nuban (63,71 km²), Trimurjo (64,18 km²), Punggur (60,70 km²), Kota Gajah (49,60 km²), Seputih Raman (130,00 km²), Terbanggi Besar (217,15 km²), Seputih Agung (106,96 km²), Way Pengubuan (214,48 km²), Terusan Nunyai (289,69 km²), Seputih Mataram (115,96 km²), Bandar Mataram (1017,89 km²), Seputih Banyak (136,62 km²), Way Seputih (62,34 km²), Rumbia (118,39 km²), Bumi Nabung (97,75 km²), Putra Rumbia (93,38 km²), Seputih Surabaya (141,55 km²), Bandar Surabaya (138,09 km²),

DESCRIPTION

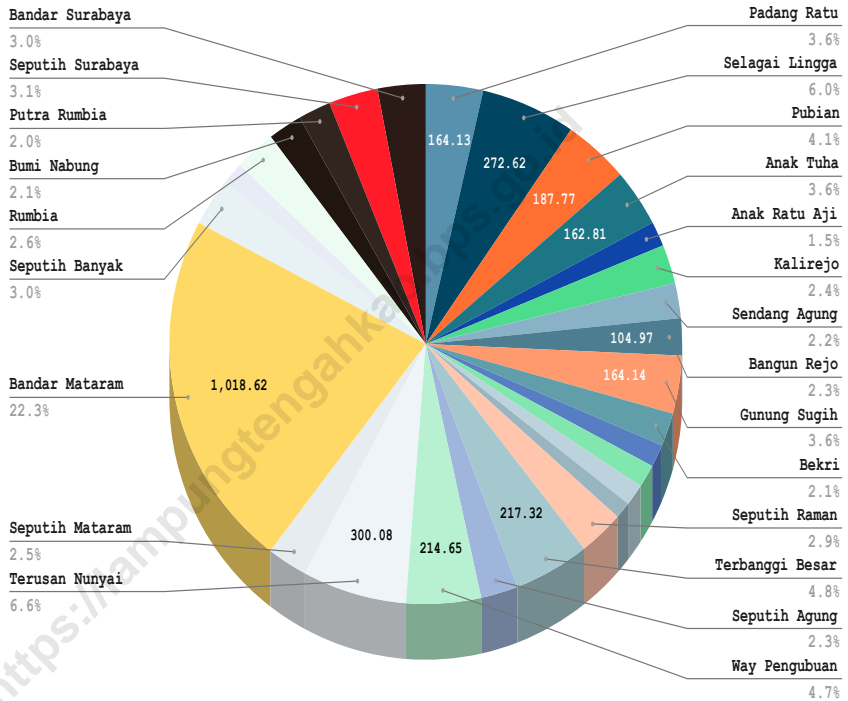
Lampung Tengah is an area with average high around 46 meters of sea surface, Lampung Tengah Regency area is shaped in land by 4559,57 km²,

In 2023, Lampung Tengah Regency is divided into twenty eight subdistrict based on data from Regional Planning Board Lampung Tengah Regency is Padang Ratu (164,00 km²), Selagai Lingga (272,63 km²), Pubian (187,40 km²), Anak Tuha (162,68 km²), Anak Ratu Aji (70,22 km²), Kali Rejo (111,90 km²), Sendang Agung (97,90 km²), Bangun Rejo (104,8 km²), Gunung Sugih (164,01 km²), Bekri (94,15 km²), Bumi Ratu Nuban (63,71 km²), Trimurjo (64,18 km²), Punggur (60,70 km²), Kota Gajah (46,90 km²), Seputih Raman (130,00 km²), Terbanggi Besar (217,15 km²), Seputih Agung (106,96 km²), Way Pengubuan (214,48 km²), Terusan Nunyai (289,69 km²), Seputih Mataram (115,96 km²), Bandar Mataram (1017,89 km²), Seputih Banyak (145,92 km²), Way Seputih (62,34 km²), Rumbia (118,39 km²), Bumi Nabung (118,39 km²), Putra Rumbia (93,38 km²), Seputih Surabaya (141,55 km²), and Bandar Surabaya (138,09 km²)

Gambar 1.1
Figures

Luas Daerah menurut Kecamatan (%), 2022
Area of Subdistrict (%), 2022

Luas Wilayah Menurut Kecamatan (KM)



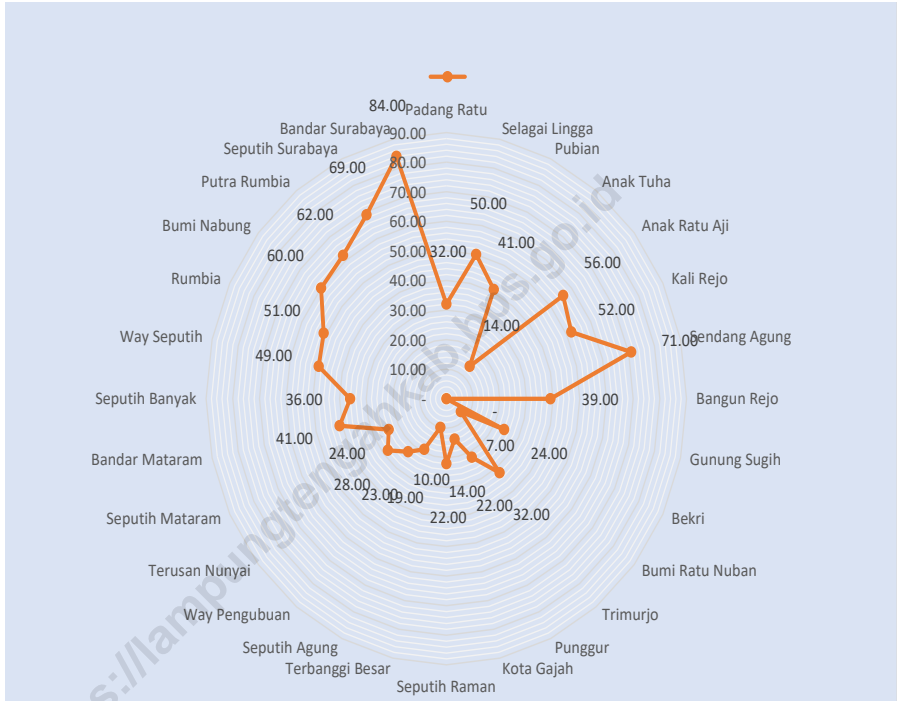
Catatan/ Note :-

Sumber/ Source : BAPPEDA Kabupaten Lampung Tengah/ Regional Planning Board Lampung Tengah Regency

Gambar
Figures

1.2

Jarak Ibukota Kecamatan ke Ibukota Kabupaten
Distance of the Capital District to the Capital District



Catatan/Note :

Sumber/ Source : BAPPEDA Kabupaten Lampung Tengah/ Regional Planning Board Lampung Tengah Regency

1.1 KEADAAN GEOGRAFI GEOGRAPHY CONDITION

Tabel 1.1.1 Luas Daerah dan Presentase terhadap Luas Kabupaten Lampung Tengah, 2022
Area and Percentage of Area of Central Lampung Regency, 2022

| Kecamatan Subdistrict | Ibukota Kecamatan Capital of Subdistrict | Luas 1 Total Area 1 (km ² /sq.km) | Persentase terhadap Luas Kabupaten Percentage to Subdistrict's Area |
|--------------------------|---|--|--|
| (1) | (2) | (3) | (4) |
| Padang Ratu | Haduyang Ratu | 164,13 | 3,60 |
| Selagai Lingga | Negri Katon | 272,62 | 5,98 |
| Pubian | Negri Kepayungan | 187,77 | 4,12 |
| Anak Tuha | Negara Aji Tua | 162,81 | 3,57 |
| Anak Ratu Aji | Gedung Sari | 70,28 | 1,54 |
| Kali Rejo | Kalirejo | 110,35 | 2,42 |
| Sendang Agung | Sendang Agung | 99,46 | 2,18 |
| Bangun Rejo | Bangun Rejo | 104,97 | 2,30 |
| Gunung Sugih | Gunung Sugih | 164,14 | 3,60 |
| Bekri | Kusumadadi | 94,21 | 2,07 |
| Bumi Ratu Nuban | Bulusari | 63,75 | 1,40 |
| Trimurjo | Simbarwaringin | 64,88 | 1,42 |
| Punggur | Tanggul Angin | 60,74 | 1,33 |
| Kota Gajah | Kota Gajah | 46,93 | 1,03 |
| Seputih Raman | Rukti Harjo | 130,10 | 2,85 |
| Terbanggi Besar | Terbanggi Besar | 217,32 | 4,77 |
| Seputih Agung | Dono Arum | 107,05 | 2,35 |
| Way Pengubuan | Tanjung Ratu Ilir | 214,65 | 4,71 |
| Terusan Nunyai | Gunung Batin Ilir | 300,08 | 6,58 |
| Seputih Mataram | Kurnia Mataram | 116,05 | 2,55 |
| Bandar Mataram | Jati Datar | 1018,62 | 22,34 |
| Seputih Banyak | Tanjung Harapan | 136,72 | 3,00 |
| Way Seputih | Suko Binangun | 62,39 | 1,37 |
| Rumbia | Reno Basuki | 118,47 | 2,60 |
| Bumi Nabung | Bumi Nabung Ilir | 97,82 | 2,15 |
| Putra Rumbia | Binakarya Utama | 93,45 | 2,05 |
| Seputih Surabaya | Gaya Baru Satu | 141,64 | 3,11 |
| Bandar Surabaya | Surabaya Ilir | 138,17 | 3,03 |
| Lampung Tengah | | 4545,50 | 100 |

Catatan/Note: Luas wilayah bersumber pada Pusat Pemetaan Batas Wilayah Badan Informasi Geospasial (PPBW-BIG) yang merujuk pada 10 Permendagri yang mengatur batas wilayah Kabupaten Lampung Tengah, yaitu Permendagri No 111 tahun 2016, Permendagri No 01 tahun 2022, Permendagri No 02 tahun 2022, Permendagri No 04 tahun 2022, Permendagri No 06 tahun 2022, Permendagri No 07 tahun 2022, Permendagri No 08 tahun 2022, Permendagri No 10 tahun 2022, Permendagri No 25 tahun 2022 dan Permendagri No 26 tahun 2022 dengan menggunakan metode Cylindrical Equal Area

Sumber/ Source: BAPPEDA Kabupaten Lampung Tengah/ Regional Planning Board Lampung Tengah Regency

Tabel
Table 1.1.2

Jumlah Pulau, Tinggi Wilayah dan Jarak ke Ibukota Kabupaten Menurut Kecamatan di Kabupaten Lampung Tengah, 2022
Number of Islands, Area Height and Distance to Regency Capital by District in Central Lampung Regency, 2022

| Kecamatan Subdistrict | Jumlah Pulau ² Number of Islands ² | Tinggi Wilayah (mdpl) Altitude (m a.s.l) | Jarak ke Ibukota Distance to the Capital |
|--------------------------|---|--|---|
| (1) | (2) | (3) | (4) |
| Padang Ratu | 0 | + 56 | 32 |
| Selagai Lingga | 0 | + 59 | 50 |
| Pubian | 0 | + 56 | 41 |
| Anak Tuha | 0 | + 54 | 14 |
| Anak Ratu Aji | 0 | + 56 | 56 |
| Kali Rejo | 0 | + 55 | 52 |
| Sendang Agung | 0 | + 59 | 71 |
| Bangun Rejo | 0 | + 50 | 39 |
| Gunung Sugih | 0 | + 53 | 0 |
| Bekri | 0 | + 53 | 24 |
| Bumi Ratu Nuban | 0 | + 53 | 7 |
| Trimurjo | 0 | + 50 | 32 |
| Punggur | 0 | + 41 | 22 |
| Kota Gajah | 0 | + 39 | 14 |
| Seputih Raman | 0 | + 38 | 22 |
| Terbanggi Besar | 0 | + 54 | 10 |
| Seputih Agung | 0 | + 54 | 19 |
| Way Pengubuan | 0 | + 54 | 23 |
| Terusan Nunyai | 0 | + 53 | 28 |
| Seputih Mataram | 0 | + 37 | 24 |
| Bandar Mataram | 0 | + 38 | 41 |
| Seputih Banyak | 0 | + 37 | 36 |
| Way Seputih | 0 | + 31 | 49 |
| Rumbia | 0 | + 33 | 51 |
| Bumi Nabung | 0 | + 43 | 60 |
| Putra Rumbia | 0 | + 34 | 62 |
| Seputih Surabaya | 0 | + 32 | 69 |
| Bandar Surabaya | 0 | + 29 | 84 |
| Lampung Tengah | 0 | +1301 | 1032 |

Catatan/Note: ¹ Berdasarkan Peraturan Menteri Dalam Negeri Nomor 137 Tahun 2018 tanggal 29 Desember 2018/*Based on Minister of Home Affairs Regulation Number 137/2018, December 29, 2018*

² Berdasarkan informasi Kementerian Dalam Negeri Tahun 2019/*Based on information from Ministry of Home Affairs, 2019*

Sumber / Source: BAPPEDA Kabupaten Lampung Tengah/ *Regional Planning Board Lampung Tengah Regency*

Tabel 1.1.3 Nama Gunung dan Tingginya Menurut Kecamatan di Kabupaten Lampung Tengah, 2022
The Name Mount and Height by Subdistrict in Lampung Tengah Regency, 2022

| Nama Gunung <i>mountain</i> | Tinggi <i>Height (m)</i> | Kecamatan <i>Subdisrct</i> |
|---|-----------------------------|-------------------------------|
| (1) | (2) | (3) |
| 1, Gunung Anak/ <i>Anak mountain</i> | 1 614 | Selagai lingga |
| | | |
| | | |
| | | |
| 2, Gunung Tangkitangan <i>Tngkianan mountain</i> | 1 613 | Pubian |
| | | |
| | | |

Catatan/Note :-

Sumber /Source :BPS Kabupaten Lampung Tengah/ BPS - Statistics of Lampung Tengah Regency

Tabel 1.1.4 Nama Beberapa Sungai dan Panjang Sungai Menurut Kecamatan di Kabupaten Lampung Tengah, 2022
The Name of Several a River and The Length of a River by Subdistrict in Lampung Tengah Regency, 2022

| Sungai River | Panjang Height(km) | Kecamatan Yang Dilalui Passed district |
|---------------------------------|-----------------------|--|
| (1) | (2) | (3) |
| 1, Way Waya Waya River | 21 | Bangun Rejo Kalirejo |
| 2, Way Ketaya Ketaya River | 15 | Sendang Agung |
| 3, Kali Pasir Pasir River | 20 | Kalirejo Bangun Rejo |
| 4, Way Besi Besi River | 7 | Sendang Agung |
| 5, Kali Maeas Maeas River | 8 | Bangun Rejo |
| 6, Way Tipo Tipo River | 19 | Kalirejo Bangun Rejo Bekri |
| 7, Way Seputih Seputih River | 193 | Padang Ratu Anak Tuha Gunung Sugih Bumi Ratu Nuban Seputih Rahman Rumbia Bumi Nabung Seputih Banyak Way Seputih Seputih Mataram Bandar Mataram Seputih Surabaya |

Lanjutan Tabel/*Continued Table* 1.1.4

| Sungai River | Panjang Height(km) | Kecamatan Subdistrict |
|---|-------------------------------|--|
| (1) | (2) | (3) |
| 8, Way Pengubuan <i>Pengubuan River</i> | 63 | Padang Ratu Anak Tuha |
| 9, Way Tetayan <i>Tetayan River</i> | 36 | Pubian |
| 10, Way Pubian <i>Pubian River</i> | 23 | Pubian |
| 11, Kali Pasir <i>Pasir River</i> | 47 | Anak Tuha |
| 12, Kali Punggur <i>Punggur River</i> | 29 | Punggur Gunung Sugih Trimurjo |
| 13, Way Sekampung <i>Sekampung River</i> | 94 | Trimurjo |
| 14, Way Raman <i>Raman River</i> | 32 | Trimurjo Punggur Seputih Raman |
| 15, Way Bening <i>Bening River</i> | 30 | Punggur |
| 16, Way Keliwang <i>Keliwang River</i> | 6 | Punggur |
| 17, Way Buring <i>Buring River</i> | 23 | Punggur Kota Gajah Seputih Raman |
| 18, Way Pengubuan <i>Pengubuan River</i> | 120 | Way Pengubuan Seputih Banyak Seputih Mataram Bandar Mataram |
| 19, Way Pegadungan <i>Pegadungan River</i> | 27 | Seputih Surabaya Bandar Surabaya |

Catatan/Note :-

Sumber /Source : BPS Kabupaten Lampung Tengah/BPS - *Statistics of Lampung Tengah Regency*

1.2 IKLIM

GEOGRAPHY CONDITION

Tabel 1.2.1 Rata-rata Suhu dan Kelembaban Udara Menurut Bulan di Kabupaten Lampung Tengah, 2022
Average Temperature and Humidity by Month in Lampung Tengah Regency, 2022

| Bulan Month | Suhu Udara Temperature (0C) | | |
|------------------------|--------------------------------|------------------------|-----------------------|
| | Minimum / Minimum | Rata-rata / Average | Maksimum / Maximum |
| (1) | (2) | (3) | (4) |
| 1, Januari/January | 23,6 | 26,5 | 31,7 |
| 2, Februari/February | 23,4 | 26,6 | 31,8 |
| 3, Maret/March | 23,6 | 27,0 | 32,7 |
| 4, April/April | 23,6 | 27,5 | 33,3 |
| 5, Mei/May | 23,9 | 27,2 | 32,6 |
| 6, Juni/June | 23,0 | 26,2 | 31,4 |
| 7, Juli/July | 23,2 | 26,6 | 31,9 |
| 8, Agustus/August | 23,0 | 26,4 | 32,1 |
| 9, September/September | 23,1 | 26,5 | 32,0 |
| 10, Oktober/October | 23,5 | 26,9 | 31,8 |
| 11, Nopember/November | 23,6 | 27,0 | 32,0 |
| 12, Desember/December | 23,5 | 26,4 | 31,1 |

Lanjutan Tabel/Continued Table 1.2.1

| Bulan Month | Kelembaban Humidity (%) | | |
|------------------------|----------------------------|------------------------|-----------------------|
| | Minimum / Minimum | Rata-rata / Average | Maksimum / Maximum |
| (1) | (5) | (6) | (7) |
| 1, Januari/January | 63,0 | 83,2 | 92,0 |
| 2, Februari/February | 76,0 | 74,9 | 91,0 |
| 3, Maret/March | 76,0 | 81,6 | 91,0 |
| 4, April/April | 74,0 | 81,9 | 90,0 |
| 5, Mei/May | 76,0 | 84,0 | 96,0 |
| 6, Juni/June | 72,0 | 85,8 | 93,0 |
| 7, Juli/July | 79,0 | 81,1 | 92,8 |
| 8, Agustus/August | 79,0 | 84,0 | 94,5 |
| 9, September/September | 74,0 | 83,6 | 95,3 |
| 10, Oktober/October | 72,3 | 83,6 | 94,3 |
| 11, Nopember/November | 75,0 | 83,5 | 90,5 |
| 12, Desember/December | 76,0 | 85,9 | 93,5 |

Catatan/Note: Data Curah Hujan dan Hari Hujan berasal dari Pos Hujan 225B Fajar Mataram Lampung Tengah
 Data Iklim Tekanan Udara, Kecepatan Angin, Penyinaran Matahari, Suhu Udara,
 Kelembaban Udara, diamati di Stasiun Klimatologi Pesawaran Lampung
*Rainfall and Rainy Days data comes from Rain Post 225B Fajar Mataram, Central Lampung
 Climate Data Air Pressure, Wind Speed, Solar Radiance, Air Temperature,
 Air Humidity, observed at the Climatology Station of Pesawaran Lampung*

Sumber/Source: BMKG Stasiun Klimatologi Pesawaran / BMKG - Pesawaran Climatology Station

Tabel 1.2.2 Rata-Rata Tekanan Udara, dan Kecepatan Angin Menurut Bulan di Kabupaten Lampung Tengah, 2022
Average Atmospheric Pressure, Wind Velocity by Month in Lampung Tengah Regency, 2022

| Bulan Month | Kecepatan Angin (knot) Wind Velocity (knot) | | |
|------------------------|--|------------------------|-----------------------|
| | Minimum / Minimum | Rata-rata / Average | Maksimum / Maximum |
| (1) | (2) | (3) | (4) |
| 1, Januari/January | 0,9 | 2,1 | 3,6 |
| 2, Februari/February | 0,6 | 1,8 | 3,0 |
| 3, Maret/March | 0,4 | 1,7 | 3,1 |
| 4, April/April | 0,6 | 1,6 | 3,2 |
| 5, Mei/May | 0,3 | 1,4 | 2,5 |
| 6, Juni/June | 0,0 | 1,4 | 3,3 |
| 7, Juli/July | 0,7 | 2,0 | 3,4 |
| 8, Agustus/August | 0,5 | 1,9 | 3,7 |
| 9, September/September | 0,9 | 2,0 | 3,3 |
| 10, Oktober/October | 0,2 | 1,9 | 3,5 |
| 11, Nopember/November | 0,7 | 2,0 | 3,5 |
| 12, Desember/December | 0,4 | 1,9 | 3,7 |

Lanjutan Tabel/Continued Table 1.2.2

| Bulan Month | Tekanan Udara Atmospheric Pressure (mb) | | |
|------------------------|--|------------------------|-----------------------|
| | Minimum / Minimum | Rata-rata / Average | Maksimum / Maximum |
| (1) | (5) | (6) | (7) |
| 1, Januari/January | 1007,6 | 1009,9 | 1011,6 |
| 2, Februari/February | 1007,1 | 1010,4 | 1012,1 |
| 3, Maret/March | 1006,8 | 1010,1 | 1012,4 |
| 4, April/April | 1007,5 | 1010,8 | 1012,5 |
| 5, Mei/May | 1008,1 | 1009,8 | 1012,2 |
| 6, Juni/June | 1009,3 | 1011,4 | 1012,9 |
| 7, Juli/July | 1009,0 | 1011,1 | 1013,6 |
| 8, Agustus/August | 1009,6 | 1011,6 | 1013,5 |
| 9, September/September | 1009,1 | 1011,0 | 1012,5 |
| 10, Oktober/October | 1008,1 | 1010,7 | 1014,1 |
| 11, Nopember/November | 1007,4 | 1009,5 | 1011,8 |
| 12, Desember/December | 1009,3 | 1011,0 | 1012,9 |

Catatan/Note: Data Curah Hujan dan Hari Hujan berasal dari Pos Hujan 225B Fajar Mataram Lampung Tengah
 Data Iklim Tekanan Udara, Kecepatan Angin, Penyinaran Matahari, Suhu Udara,
 Kelembaban Udara, diamati di Stasiun Klimatologi Pesawaran Lampung
*Rainfall and Rainy Days data comes from Rain Post 225B Fajar Mataram, Central Lampung
 Climate Data Air Pressure, Wind Speed, Solar Radiance, Air Temperature,
 Air Humidity, observed at the Climatology Station of Pesawaran Lampung*

Sumber/Source: BMKG Stasiun Klimatologi Pesawaran / BMKG - Pesawaran Climatology Station

Tabel 1.2.3 Jumlah Curah Hujan, Jumlah Hari Hujan, dan Penyinaran Matahari Menurut Bulan di Kabupaten Lampung Tengah, 2022
Average Amount of Precipitation, Number of Rainy Days, and Duration of Sunshine by Month in Lampung Tengah Regency, 2022

| Bulan Month | Curah Hujan Precipitation (mm) | Jumlah Hari Hujan Number of Rainy Days | Penyinaran Matahari (%) Duration of Sunshine (%) |
|------------------------|-----------------------------------|---|---|
| (1) | (2) | (3) | (3) |
| 1, Januari/January | 574,0 | 13 | 4,8 |
| 2, Februari/February | 357,0 | 11 | 3,7 |
| 3, Maret/March | 283,0 | 12 | 4,5 |
| 4, April/April | 192,0 | 5 | 5,6 |
| 5, Mei/May | 232,0 | 10 | 4,6 |
| 6, Juni/June | 137,0 | 16 | 3,4 |
| 7, Juli/July | 78,0 | 9 | 3,8 |
| 8, Agustus/August | 292,0 | 13 | 4,9 |
| 9, September/September | 123,0 | 11 | 4,1 |
| 10, Oktober/October | 335,0 | 14 | 3,2 |
| 11, Nopember/November | 291,0 | 14 | 3,7 |
| 12, Desember/December | 259,0 | 13 | 3,2 |

Catatan/Note: Data Curah Hujan dan Hari Hujan berasal dari Pos Hujan 225B Fajar Mataram Lampung Tengah
 Data Iklim Tekanan Udara, Kecepatan Angin, Penyinaran Matahari, Suhu Udara, Kelembaban Udara, diamati di Stasiun Klimatologi Pesawaran Lampung
Rainfall and Rainy Days data comes from Rain Post 225B Fajar Mataram, Central Lampung Climate Data Air Pressure, Wind Speed, Solar Radiance, Air Temperature, Air Humidity, observed at the Climatology Station of Pesawaran Lampung

Sumber/Source: BMKG Stasiun Klimatologi Pesawaran / BMKG - Pesawaran Climatology Station

2 Pemerintahan Government

Jumlah Pegawai Negeri Sipil

Menurut Jenis Kelamin 2022

Number Of Civil Servants by Gender



43,17
Persen

Laki-Laki




56,83
Persen

Perempuan

Jumlah Pegawai Negeri Sipil Menurut Pendidikan 2022

Number Of Civil Servants by Education



PENJELASAN TEKNIS

TECHNICAL NOTES

1. Susunan pemerintahan Kabupaten Lampung Tengah periode 2022–2025 terdiri dari bupati, wakil bupati, dan Satuan Kerja Perangkat Daerah (SKPD).
 2. SKPD Kabupaten Lampung Tengah terdiri dari Sekretariat Daerah, Sekretariat DPRD, Dinas Daerah, Lembaga Teknis Daerah, kecamatan, dan desa.
 3. Dinas Daerah Kabupaten Lampung Tengah terdiri dari Dinas Kebudayaan dan Pariwisata; Dinas Kelautan dan Perikanan; Dinas Kesehatan, Dinas Koperasi dan Usaha Mikro, Kecil dan Menengah (UMKM); Dinas Pasar, Pertamanan dan Kebersihan Kota, Dinas Pekerjaan Umum; Dinas Pendapatan; Pengelolaan Keuangan dan Aset Daerah; Dinas Pendidikan, Pemuda dan Olahraga; Dinas Perhubungan, Komunikasi dan Informatika; Dinas Perindustrian ; Dinas Perdagangan; Dinas Peternakan dan Perkebunan, Dinas Pertambangan dan Energi; Dinas Pertanian, Tanaman Pangan dan Hortikultura; Dinas Sosial, Tenaga Kerja dan Transmigrasi; dan Dinas Kependudukan dan Pencatatan Sipil.
 4. Lembaga Teknis Daerah terdiri dari Badan Perencanaan dan Pembangunan Daerah; Badan Kepegawaian dan Diklat Daerah; Badan Kesatuan Bangsa, Politik dan Perlindungan Masyarakat; Badan Ketahanan Pangan; Badan Lingkungan Hidup; Badan Pelaksana Penyuluhan Pertanian, Perikanan dan Kehutanan; Badan Pelayanan Terpadu Satu Pintu dan Penanaman Modal; Badan Pemberdayaan Masyarakat dan Pemerintahan Desa; Badan Pemberdayaan Perempuan dan Keluarga Berencana; Badan Penanggulangan Bencana Daerah; Badan Perpustakaan, Arsip dan Dokumentasi Daerah; Inspektorat, Sekretariat Dewan
1. *The government structure of the Lampung Timur Regency period 2022–2025 consists of regent, vice 2regent, and Regional Work Units.*
 2. *Regional Work Units of Lampung Tengah Regency consist of Regional Secretariat, Secretariat of Regional House of Representative, Regional Department, Regional Technical Institution, subdistrict and village.*
 3. *Regional Department of Lampung Timur Regency consist of Culture and Tourism Department; Oceanology and Fishery Department; Health Department; Cooperative and Micro, Small and Medium Establishment Department; Market Management, Gardens and Sanitation Department; Public Work Department; Regional Revenue, Finance and Asset Department; Education, Youth and Sports Department; Transportation, Communication and Informatics Department; Industry and Trade Department; Estate and Forestry Department; Mining and Energy Department; Agriculture, Crops and Holticulture Department; Livestock and Animal Health Department; Social, Manpower and Transmigration Department; and Population and Civil Registry Department.*
 4. *Regional Technical Institution consist of Regional Planning Board; Regional Civil Service and Educational Training Board; United Nation, Politics and Protection of Society Board; Food Security Agency; Enviromental Agency; Counseling Agriculture, Fishery and Forestry Board; One Stop Service and Investment Board; Empowerment and Village Government Board; Women Empowerment and Family Planning Board; Regional Disaster Relief Agency; Regional Library, Archives, and Documentation Agency; Inspectorate; Secretariat of Governing Council Korpri; Secretariat of Election Commission; Daily*

Pengurus Korpri, Sekretariat Komisi Pemilihan Umum (KPU), Pelaksana Harian Badan Narkotika Kabupaten, Rumah Sakit Daerah Sukadana, dan Satuan Polisi Pamong Praja.

5. Anggota Dewan Perwakilan Rakyat Daerah (DPRD) dipilih melalui pemilihan umum (pemilu) dan dilantik dalam masa jabatan lima tahun.

Executive of Regional Narcotics Agency; Regional Hospital of Sukadana; and Civil Service Police Unit.

5. *Regional House of Representatives (DPRD) members are elected through a general election and appointed for a five-years membership.*

<https://lampungtengahkab.bps.go.id>

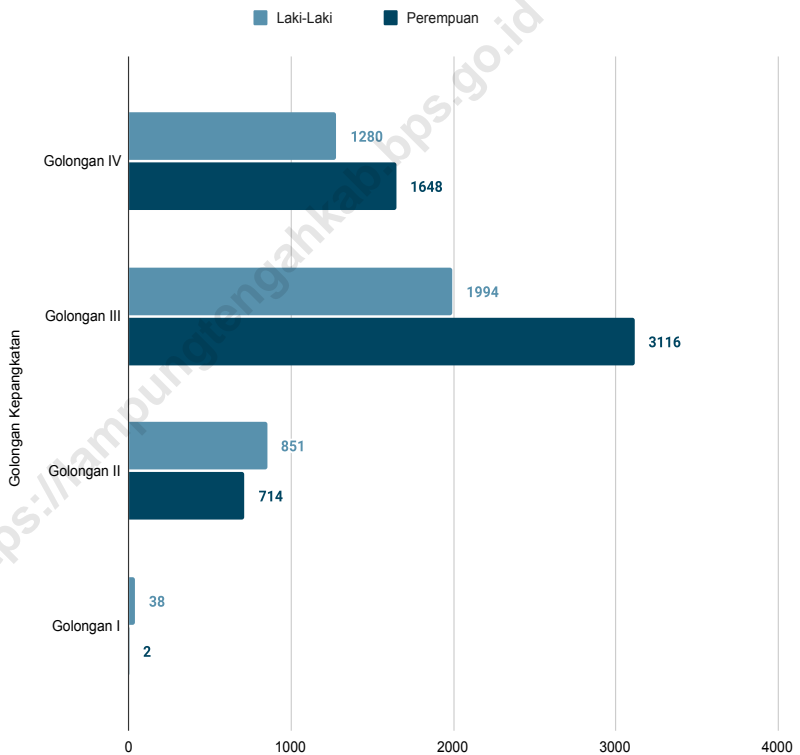
**Gambar
Figures**

2.1

**Jumlah Pegawai Negeri Sipil Menurut Jabatan , Desember 2021 dan
Desember 2022**

Number of Civil Servants by Occupation , Desember 2021 and Desember 2022

Jumlah Pegawai Negeri Sipil Menurut Jabatan

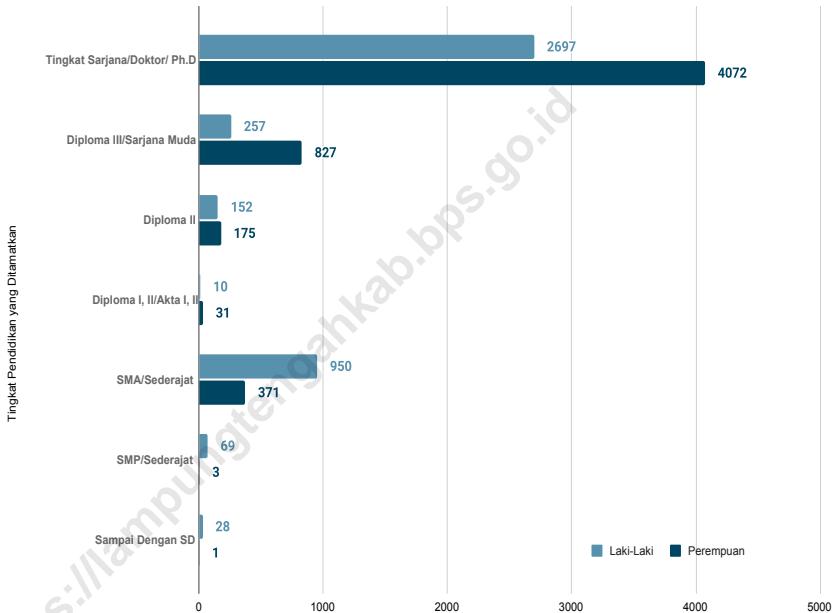


Sumber/Source : Badan Kepegawaian dan Pengembangan SDM Kabupaten Lampung Tengah / Local Civil Service Agency of Lampung Tengah Regency

Gambar 2.2
Figures

Jumlah Pegawai Negeri Sipil Menurut Tingkat Pendidikan, Desember 2021 dan Desember 2022
Number of Civil Servants by Educational Level, December 2021 and December 2022

Jumlah Pegawai Negeri Sipil Menurut Tingkat Pendidikan



Sumber/Source : Badan Kepegawaian dan Pengembangan SDM Kabupaten Lampung Tengah / Local Civil Service Agency of Lampung Tengah Regency

2.1 WILAYAH ADMINISTRATIF ADMINISTRATIVE AREA

Tabel
Table 2.1.1 **Jumlah Desa¹ Menurut Kecamatan, 2018–2022**
Number of Villages¹ by Subdistrict, 2018–2022

| Kecamatan Subdistrict | 2018 | 2019 | 2020 | 2021 | 2022 |
|--------------------------|-------------|-------------|-------------|-------------|-------------|
| (1) | (2) | (3) | (4) | (5) | (6) |
| Padang Ratu | 15 | 15 | 15 | 15 | 15 |
| Selagai Lingga | 14 | 14 | 14 | 14 | 14 |
| Pubian | 20 | 20 | 20 | 20 | 20 |
| Anak Tuha | 12 | 12 | 12 | 12 | 12 |
| Anak Ratu Aji | 6 | 6 | 6 | 6 | 6 |
| Kalirejo | 17 | 17 | 17 | 17 | 17 |
| Sendang Agung | 9 | 9 | 9 | 9 | 9 |
| Bangun Rejo | 17 | 17 | 17 | 17 | 17 |
| Gunung Sugih | 15 | 15 | 15 | 15 | 15 |
| Bekri | 8 | 8 | 8 | 8 | 8 |
| Bumi Ratu Nuban | 10 | 10 | 10 | 10 | 10 |
| Trimurjo | 14 | 14 | 14 | 14 | 14 |
| Punggur | 9 | 9 | 9 | 9 | 9 |
| Kota Gajah | 7 | 7 | 7 | 7 | 7 |
| Seputih Raman | 14 | 14 | 14 | 14 | 14 |
| Terbanggi Besar | 10 | 10 | 10 | 10 | 10 |
| Seputih Agung | 10 | 10 | 10 | 10 | 10 |
| Way Pengubuan | 8 | 8 | 8 | 8 | 8 |
| Terusan Nunyai | 7 | 7 | 7 | 7 | 7 |
| Seputih Mataram | 12 | 12 | 12 | 12 | 12 |
| Bandar Mataram | 12* | 12* | 12* | 12* | 12* |
| Seputih Banyak | 13 | 13 | 13 | 13 | 13 |
| Way Seputih | 6 | 6 | 6 | 6 | 6 |
| Rumbia | 9 | 9 | 9 | 9 | 9 |
| Bumi Nabung | 7 | 7 | 7 | 7 | 7 |
| Putra Rumbia | 10 | 10 | 10 | 10 | 10 |
| Seputih Surabaya | 13 | 13 | 13 | 13 | 13 |
| Bandar Surabaya | 10 | 10 | 10 | 10 | 10 |
| Lampung Tengah | 314* | 314* | 314* | 314* | 314* |

Catatan/Note : Termasuk kelurahan dan 3 Unit Permukiman Transmigrasi (UPT)/Include Transmigration Settlement Unit
 Sumber/Source : Peraturan Kepala Badan Pusat Statistik Nomor 29 Tahun 2020 Tanggal 15 Januari 2020 tentang Perubahan Atas Peraturan Kepala Badan Pusat Statistik Nomor 55 Tahun 2018 tentang Kode dan Nama Wilayah Kerja Statistik Tahun 2018/ Chief Statistician Regulation Number 29/2020, January 15 2020, as a revision of Chief Statistician Regulation Number 55 of 2018 on Code and Name of Regional Level of Data Collection.

2.2 DEWAN PERWAKILAN RAKYAT DAERAH REGIONAL HOUSE OF REPRESENTATIVE

Tabel 2.2.1 Jumlah Anggota Dewan Perwakilan Rakyat Daerah Menurut Partai Politik dan Jenis Kelamin di Kabupaten Lampung Tengah, 2022
Number of Regional House of Representatives's Members by Political Parties and Sex in Lampung Tengah Regency 2022

| Partai Politik <i>Political Parties</i> | Laki-laki <i>Male</i> | Perempuan <i>Female</i> | Jumlah <i>Total</i> |
|--|--------------------------|----------------------------|------------------------|
| (1) | (2) | (3) | (4) |
| PDI-P | 9 | 2 | 11 |
| GOLKAR | 8 | 1 | 9 |
| GERINDRA | 5 | 1 | 6 |
| PKB | 5 | 1 | 6 |
| NASDEM | 6 | - | 6 |
| PKS | 5 | - | 5 |
| DEMOKRAT | 5 | - | 5 |
| PAN | 1 | - | 1 |
| PERINDO | - | 1 | 1 |
| Nama Kabupaten/Kota | 44 | 6 | 50 |

Catatan/Note : -

Sumber/Source : DPRD Kabupaten Lampung Tengah/ *Regional Parliament of Lampung Tengah Regency*

Tabel 2.2.2 Jumlah Peraturan Daerah (Perda) yang dihasilkan DPRD di Kabupaten Lampung Tengah, 2020-2022
Number of Regional Regulation Parliament in Lampung Tengah Regency, 2020-2022

| Jenis Keputusan Type of Decision | Tahun | | |
|--|-------|------|------|
| | 2020 | 2021 | 2022 |
| (1) | (2) | (3) | (4) |
| "Peraturan Daerah Regional Regulation" | 14 | 7 | 8 |
| Keputusan DPRD/Decision of Regional Parliament | 29 | 18 | 25 |
| "Keputusan Pimpinan DPRD Decision Leaders of Regional Parliament" | 12 | 11 | 18 |
| "Keputusan Daerah Regional Decisions" | - | - | - |
| "Rapat-Rapat Meetings" | 27 | 16 | 30 |
| Lainnya/Others | - | - | - |
| Jumlah/Total | 82 | 52 | 81 |

Catatan/Note : -

Sumber/Source : DPRD Kabupaten Lampung Tengah/ Regional Parliament of Lampung Tengah Regency

Tabel 2.2.3 **Komposisi Keanggotaan Komisi DPRD Kabupaten Lampung Tengah, 2022**
Membership Composition of Regional Parliament Lampung Tengah Regency, 2022

| <i>Uraian</i> | <i>Jumlah/Total</i> | <i>Keterangan</i> |
|--------------------|-----------------------|-------------------|
| <i>Description</i> | <i>(Orang/People)</i> | <i>Notes</i> |
| (1) | (2) | (3) |
| 1. KOMISI | | |
| I 1. Koordinator | 1 | KETUA DPRD |
| 2. Ketua | 1 | |
| 3. Wakil Ketua | 1 | |
| 4. Sekretaris | 1 | |
| 5. Anggota | 7 | |
| II 1. Koordinator | 1 | WAKIL KETUA I |
| 2. Ketua | 1 | |
| 3. Wakil Ketua | 1 | |
| 4. Sekretaris | 1 | |
| 5. Anggota | 9 | |
| II 1. Koordinator | 1 | WAKIL KETUA II |
| 2. Ketua | 1 | |
| 3. Wakil Ketua | 1 | |
| 4. Sekretaris | 1 | |
| 5. Anggota | 10 | |
| IV 1. Koordinator | 1 | WAKIL KETUA III |
| 2. Ketua | 1 | |
| 3. Wakil Ketua | 1 | |
| 4. Sekretaris | 1 | |
| 5. Anggota | 8 | |

Lanjutan tabel/*Continued Table 2.2.3*

| Fraksi Fraction | Tahun | | |
|------------------------------|-------|------|------|
| | 2020 | 2021 | 2022 |
| (1) | (2) | | |
| 2. FRAKSI-FRAKSI | | | |
| A. Fraksi Partai Golkar | 9 | 9 | 9 |
| B. Fraksi PDI Perjuangan | 11 | 11 | 11 |
| c. Fraksi Partai Gerindra | 6 | 6 | 6 |
| D. Fraksi PKS | 5 | 5 | 5 |
| E. Fraksi Partai Demokrat | 7 | 7 | 7 |
| F. Fraksi PKB | 6 | 6 | 6 |
| G. Fraksi Nasional Demokrasi | 6 | 6 | 6 |
| Jumlah/Total | 50 | 50 | 50 |

Catatan/Note : -

Sumber/Source : DPRD Kabupaten Lampung Tengah/ *Regional Parliament of Lampung Tengah Regency*

Tabel 2.2.4 Susunan Keanggotaan Komisi DPRD Kabupaten Lampung Tengah, 2022
Membership List of Regional Parlemtent Lampung Tengah Regency, 2022

| <i>Komisi</i> Commission | Nama-nama Anggota DPRD Name of Membership of Reg. Parliament | Keterangan Notes |
|-----------------------------|---|---------------------|
| (1) | (2) | (3) |
| 1. Komisi I | Drs. I NYOMAN SURYANA | Ketua |
| | MUHAMMAD GHOFUR, S.Si | Wk. Ketua |
| | WAYAN SUDANE MERTAYASA | Sekretaris |
| | AGUS HAMID, S.Sos | Anggota |
| | I WAYAN DAMA, A.Md | Anggota |
| | NI MADE WINARTI, S.E. | Anggota |
| | Hi. UMAR | Anggota |
| | SAENUL ABIDIN | Anggota |
| | NAJAMUDIN | Anggota |
| | H. WAGIMIN, S.Ag | Anggota |
| 2. Komisi II | BAROJI | Ketua |
| | REVI FERUZI ARMANDA, S.H. | Wk. Ketua |
| | AIDI PRAYOGA, S.Pd | Sekretaris |
| | KADEK JOKO SUPRIYATIN, S.AP | Anggota |
| | SUTARMIN | Anggota |
| | AIDA, S.IP | Anggota |
| | Dra. YURITA | Anggota |
| | RIZANI ANDI WIJAYA, A.Md | Anggota |
| | YUNISA PUTRA | Anggota |
| | MAJAR FITRI | Anggota |
| | ASHARI, S.Pd | Anggota |
| | AGUS TRIONO | Anggota |

Lanjutan tabel/Continued Table 2.2.4

| Komisi Commission | Nama-nama Anggota DPRD Name of Membership of Reg. Parliament | Keterangan Notes |
|------------------------------|---|-----------------------------|
| (1) | (2) | (3) |
| 3. Komisi III | FIAN FEBRIANO, S.H. | Ketua |
| | SINGA ERS AWANGGA | Wakil Ketua |
| | DENI SASTRA NEGARA | Sekretaris |
| | LAMBOK NAINGGOLAN, S.Si | Anggota |
| | HAKKI | Anggota |
| | WAYAN EKA MAHENDRA | Anggota |
| | AGUS SUWANDI | Anggota |
| | HUSNUL HUDA | Anggota |
| | HANAFIAH | Anggota |
| | INDRA JAYA | Anggota |
| | PURWANTO, S.E. | Anggota |
| | JONI HARDITO, ST.,MH | Anggota |
| | KH. SLAMET ANWAR, S.Pdi | Anggota |
| 4. Komisi IV | MUHAMMAD SALEH MUKADAM, S.H. | Ketua |
| | Hj. MERI ANDRIYANI | Wakil Ketua |
| | RASYID EFFENDI, S.E. | Sekretaris |
| | I KADE ASIAN NAFIRI | Anggota |
| | ARISWANTO, S.E. | Anggota |
| | SUGIMIN, S.Pdi | Anggota |
| | HENDRI FARIZAL | Anggota |
| | MOHAMMAD IDRIS, S.T. | Anggota |
| | TONI SASTRA JAYA, S.H., M.H. | Anggota |
| | CECEP JAMANI, S.Si | Anggota |
| | JAUHARY SUBING, S.E. | Anggota |

Catatan/Note : -

Sumber/Source : DPRD Kabupaten Lampung Tengah/ Regional Parliament of Lampung Tengah Regency

2.3 SUMBER DAYA MANUSIA HUMAN RESOURCES

Tabel 2.3.1 **Jumlah Pegawai Negeri Sipil Menurut Jabatan dan Jenis Kelamin, Desember 2021 dan Desember 2022**
Number of Civil Servants by Occupation and Sex, Desember 2021 and Desember 2022

| Kecamatan <i>Subdistrict</i> | 2021 | | Jumlah <i>Total</i> |
|--|--------------------------|----------------------------|------------------------|
| | Laki-laki <i>Male</i> | Perempuan <i>Female</i> | |
| (1) | (2) | (3) | (4) |
| Fungsional Tertentu <i>Specific Functional</i> | 2530 | 4740 | 7 270 |
| Fungsional Umum <i>Staff General Functional</i> | 1289 | 642 | 1931 |
| Struktural/ <i>Structural</i> | | | |
| Eselon V/5th Echelon | | | |
| Eselon IV/4th Echelon | 451 | 271 | 722 |
| Eselon III/3rd Echelon | 176 | 59 | 235 |
| Eselon II/2nd Echelon | 40 | 2 | 42 |
| Eselon I/1st Echelon | | | |
| Jumlah/Total | 4486 | 5714 | 10200 |

Lanjutan Tabel/*Continued Table* 2.3.1

| Kecamatan <i>Subdistrict</i> | 2022 | | Jumlah <i>Total</i> |
|--|--------------------------|----------------------------|------------------------|
| | Laki-laki <i>Male</i> | Perempuan <i>Female</i> | |
| (1) | (5) | (6) | (7) |
| Fungsional Tertentu <i>Specific Functional</i> | 2397 | 4246 | 6643 |
| Fungsional Umum <i>Staff General Functional</i> | 1314 | 1047 | 2361 |
| Struktural/ <i>Structural</i> | 3711 | | |
| Eselon V/5th Echelon | | | |
| Eselon IV/4th Echelon | 256 | 125 | 381 |
| Eselon III/3rd Echelon | 163 | 59 | 222 |
| Eselon II/2nd Echelon | 33 | 3 | 36 |
| Eselon I/1st Echelon | | | |
| Jumlah/<i>Total</i> | 4163 | 5480 | 9643 |

Catatan/*Note* :-Sumber/*Source* : Badan Kepegawaian dan Pengembangan SDM Kabupaten Lampung Tengah / *Local Civil Service Agency of Lampung Tengah Regency*

Tabel
Table 2.3.2

Jumlah Pegawai Negeri Sipil Menurut Tingkat Pendidikan dan Jenis Kelamin, Desember 2021 dan Desember 2022
Number of Civil Servants by Educational Level and Sex, December 2021 and December 2022

| Tingkat Pendidikan <i>Educational Level</i> | 2021 | | Jumlah <i>Total</i> |
|---|--------------------------|----------------------------|------------------------|
| | Laki-laki <i>Male</i> | Perempuan <i>Female</i> | |
| (1) | (2) | (3) | (4) |
| Sampai dengan SD <i>Up to Primary School</i> | 43 | 1 | 44 |
| SMP/Sederajat <i>General Vocational Junior High School</i> | 86 | 2 | 88 |
| SMA/Sederajat <i>General/Vocational Senior High School</i> | 1 114 | 520 | 1 634 |
| Diploma I, II/Akta I, II <i>Diploma I, II/Akta I, II</i> | 17 | 50 | 67 |
| Diploma II/Diploma II | 236 | 294 | 530 |
| Diploma III/Akta III/Sarjana Muda <i>Diploma III/Akta III/Bachelor</i> | 272 | 829 | 1 101 |
| Tingkat Sarjana/Doktor/Ph.D <i>University Graduates</i> | 2 718 | 4 018 | 6 736 |
| Jumlah/Total | 4 486 | 5 714 | 10 200 |

Lanjutan Tabel/Continued Table 2.3.2

| Tingkat Pendidikan Educational Level | 2022 | | Jumlah Total |
|--|-------------------|---------------------|-----------------|
| | Laki-laki Male | Perempuan Female | |
| (1) | (5) | (6) | (7) |
| Sampai dengan SD Up to Primary School | 28 | 1 | 29 |
| SMP/Sederajat General Vocational Junior High School | 69 | 3 | 72 |
| SMA/Sederajat General/Vocational Senior High School | 950 | 371 | 1 321 |
| Diploma I, II/Akta I, II Diploma I, II/Akta I, II | 10 | 31 | 41 |
| Diploma II/Diploma II | 152 | 175 | 327 |
| Diploma III/Akta III/Sarjana Muda Diploma III/Akta III/Bachelor | 257 | 827 | 1 084 |
| Tingkat Sarjana/Doktor/Ph.D University Graduates | 2 697 | 4 072 | 6 769 |
| Jumlah/Total | 4 163 | 5 480 | 9 643 |

Catatan/Note : -

Sumber/Source : Badan Kepegawaian dan Pengembangan SDM Kabupaten Lampung Tengah / Local Civil Service Agency of Lampung Tengah Regency

Tabel
Table 2.3.3

Jumlah Pegawai Negeri Sipil Menurut Tingkat Kepangkatan dan Jenis Kelamin, Desember 2021 dan Desember 2022
Number of Civil Servants by Hierarchy and Sex, December 2021 and December 2022

| Pangkat/Golongan/Ruang Hierarchy | 2021 | | Jumlah Total |
|-------------------------------------|-------------------|---------------------|-----------------|
| | Laki-laki Male | Perempuan Female | |
| (1) | (2) | (3) | (4) |
| 1. I/A (Juru Muda) | - | - | - |
| 2. I/B (Juru Muda Tingkat I) | 4 | 1 | 5 |
| 3. I/C (Juru) | 13 | - | 13 |
| 4. I/D (Juru Tingkat I) | 33 | 2 | 35 |
| Golongan I/Range I | 50 | 3 | 53 |
| 5. II/A (Pengatur Muda) | 84 | 28 | 112 |
| 6. II/B (Pengatur Muda Tingkat I) | 176 | 105 | 281 |
| 7. II/C (Pengatur) | 259 | 240 | 499 |
| 8. II/D (Pengatur Tingkat I) | 412 | 344 | 756 |
| Golongan II/Range II | 931 | 717 | 1 648 |
| 9. III/A (Penata Muda) | 616 | 1 237 | 1 853 |
| 10. III/B (Penata Muda Tingkat I) | 456 | 679 | 1 135 |
| 11. III/C (Penata) | 409 | 571 | 980 |
| 12. III/D (Penata Tingkat I) | 628 | 725 | 1 353 |
| Golongan III/Range III | 2 109 | 3 212 | 5 321 |
| 13. IV/A (Pembina) | 623 | 727 | 1 350 |
| 14. IV/B (Pembina Tingkat I) | 713 | 1 036 | 1 749 |
| 15. IV/C (Pembina Utama Muda) | 52 | 19 | 71 |
| 16. IV/D (Pembina Utama Madya) | 8 | - | 8 |
| 17. IV/E (Pembina Utama) | - | - | - |
| Golongan IV/Range IV | 1 396 | 1 782 | 3 178 |
| Jumlah/Total | 4 486 | 5 714 | 10 200 |

Lanjutan Tabel/*Continued Table 2.3.3*

| Pangkat/Golongan/Ruang <i>Hierarchy</i> | 2022 | | Jumlah <i>Total</i> |
|--|--------------------------|----------------------------|------------------------|
| | Laki-laki <i>Male</i> | Perempuan <i>Female</i> | |
| (1) | (5) | (6) | (7) |
| 1. I/A (Juru Muda) | - | - | - |
| 2. I/B (Juru Muda Tingkat I) | 4 | - | 4 |
| 3. I/C (Juru) | 5 | 1 | 6 |
| 4. I/D (Juru Tingkat I) | 29 | 1 | 30 |
| Golongan I/Range I | 38 | 2 | 40 |
| 5. II/A (Pengatur Muda) | 58 | 24 | 82 |
| 6. II/B (Pengatur Muda Tingkat I) | 132 | 62 | 194 |
| 7. II/C (Pengatur) | 187 | 151 | 338 |
| 8. II/D (Pengatur Tingkat I) | 474 | 477 | 951 |
| Golongan II/Range II | 851 | 714 | 1 565 |
| 9. III/A (Penata Muda) | 594 | 1 098 | 1 692 |
| 10. III/B (Penata Muda Tingkat I) | 431 | 619 | 1 050 |
| 11. III/C (Penata) | 354 | 643 | 997 |
| 12. III/D (Penata Tingkat I) | 615 | 756 | 1 371 |
| Golongan III/Range III | 1 994 | 3 116 | 5 110 |
| 13. IV/A (Pembina) | 528 | 617 | 1 145 |
| 14. IV/B (Pembina Tingkat I) | 691 | 1 002 | 1 693 |
| 15. IV/C (Pembina Utama Muda) | 52 | 27 | 79 |
| 16. IV/D (Pembina Utama Madya) | 8 | 2 | 10 |
| 17. IV/E (Pembina Utama) | 1 | - | 1 |
| Golongan IV/Range IV | 1 280 | 1 648 | 2 928 |
| Jumlah/Total | 4 163 | 5 480 | 9 643 |

Catatan/Note : -

Sumber/Source : Badan Kepegawaian dan Pengembangan SDM Kabupaten Lampung Tengah / *Local Civil Service Agency of Lampung Tengah Regency*

Tabel
Table 2.3.4

Jumlah Pegawai Negeri Sipil Menurut Dinas/Instansi Pemerintah dan Jenis Kelamin di Kabupaten Lampung Tengah, 2022

Number of Civil Servants by Institution/Office and Sex in Lampung Tengah Regency, 2022

| Dinas/Instansi Pemerintah Civil/Government Service | Golongan/Job Class | | | | | | | | | | Jumlah Total | G r a n d Total |
|---|--------------------|-----|-----|-----|-----|-----|-----|-----|------|------|-----------------|--------------------|
| | I | | II | | III | | IV | | | | | |
| | L | P | L | P | L | P | L | P | L | P | | |
| (1) | (2) | (3) | (4) | (5) | (6) | (7) | (8) | (9) | (10) | (11) | (12) | |
| I. Sekretariat Daerah | 0 | 0 | 35 | 6 | 56 | 48 | 23 | 4 | 114 | 58 | 172 | |
| II. Sekretariat DPRD | 0 | 0 | 15 | 9 | 11 | 7 | 4 | 6 | 30 | 22 | 52 | |
| III. Lembaga Teknis Daerah | | | | | | | | | | | 0 | |
| 1 Inspektorat | 0 | 0 | 6 | 1 | 42 | 41 | 12 | 10 | 60 | 52 | 112 | |
| 2 Satuan Polisi Pamong Praja dan Pemadam Kebakaran | 1 | 0 | 49 | 5 | 25 | 5 | 5 | 0 | 80 | 10 | 90 | |
| 3 Badan Perencanaan dan Pembangunan Daerah | 0 | 0 | 3 | 5 | 11 | 14 | 4 | 5 | 18 | 24 | 42 | |
| 4 Badan Pengelolaan Keuangan dan Aset Daerah | 0 | 0 | 6 | 2 | 23 | 16 | 3 | 4 | 32 | 22 | 54 | |
| 5 Badan Pendapatan Daerah | 0 | 0 | 10 | 0 | 22 | 19 | 2 | 2 | 34 | 21 | 55 | |
| 6 Badan Kepegawaian dan Pengembangan SDM | 0 | 0 | 9 | 4 | 19 | 16 | 9 | 1 | 37 | 21 | 58 | |
| 7 Badan Kesatuan Bangsa dan Politik | 0 | 0 | 4 | 2 | 11 | 5 | 9 | 1 | 24 | 8 | 32 | |
| 8 Badan Penanggulangan Bencana Daerah | 0 | 0 | 5 | 0 | 12 | 4 | 6 | 0 | 23 | 4 | 27 | |
| 9 Badan Penelitian dan Pengembangan Daerah | 0 | 0 | 0 | 1 | 7 | 7 | 4 | 3 | 11 | 11 | 22 | |
| 10 RSUD Demang Sepuluh Raya | 1 | 0 | 20 | 42 | 53 | 84 | 13 | 18 | 87 | 144 | 231 | |
| IV Dinas-Dinas | | | | | | | | | | | 0 | |
| 1 Dinas Bina Marga dan Bina Konstruksi | 0 | 0 | 21 | 12 | 36 | 13 | 5 | 0 | 62 | 25 | 87 | |
| 2 Dinas Kependudukan dan Pencatatan Sipil | 0 | 0 | 3 | 1 | 13 | 10 | 2 | 3 | 18 | 14 | 32 | |
| 3 Dinas Kesehatan | 1 | 0 | 6 | 9 | 23 | 43 | 14 | 7 | 44 | 59 | 103 | |
| 4 Dinas Ketahanan Pangan, Tanaman Pangan Dan Hortikultura | 0 | 0 | 14 | 2 | 63 | 71 | 34 | 12 | 111 | 85 | 196 | |
| 5 Dinas Komunikasi, Informatika dan Statistik | 0 | 0 | 6 | 0 | 14 | 2 | 4 | 1 | 24 | 3 | 27 | |
| 6 Dinas Koperasi, Usaha Kecil Menengah dan Perdagangan | 5 | 1 | 35 | 8 | 22 | 17 | 7 | 3 | 69 | 29 | 98 | |
| 7 Dinas Lingkungan Hidup | 2 | 0 | 7 | 3 | 15 | 5 | 5 | 3 | 29 | 11 | 40 | |
| 8 Dinas Pemuda, Olahraga dan Pariwisata | 1 | 0 | 3 | 4 | 9 | 13 | 6 | 1 | 19 | 18 | 37 | |
| 9 Dinas Pemberdayaan Masyarakat dan Kampung | 0 | 0 | 5 | 1 | 12 | 7 | 6 | 0 | 23 | 8 | 31 | |
| 10 Dinas Pemberdayaan Perempuan dan Perlindungan Anak | 0 | 0 | 4 | 2 | 4 | 7 | 1 | 7 | 9 | 16 | 25 | |

Lanjutan Tabel 2.3.4/Continued Table 2.3.4

| Dinas/Instansi Pemerintah Civil/Government Service | Golongan/Job Class | | | | | | | | Jumlah Total | | Grand Total |
|--|--------------------|-----|-----|-----|-----|-------|-----|-------|-----------------|-------|----------------|
| | I | | II | | III | | IV | | L | P | |
| | L | P | L | P | L | P | L | P | | | |
| (1) | (2) | (3) | (4) | (5) | (6) | (7) | (8) | (9) | (10) | (11) | (12) |
| 11 Dinas Penanaman Modal dan Pelayanan Satu Pintu | - | - | 3 | - | 9 | 9 | 3 | 1 | 15 | 1- | 25 |
| 12 Dinas Pendidikan dan Kebudayaan | 2 | - | 11 | 3 | 27 | 29 | 74 | 24 | 114 | 56 | 17- |
| 13 Dinas Sumber Daya Air | 7 | - | 119 | 9 | 39 | 10 | 4 | 2 | 169 | 21 | 19- |
| 14 Dinas Pengendalian Penduduk dan KB | - | - | 2 | 3 | 9 | 12 | 6 | 4 | 17 | 19 | 36 |
| 15 Dinas Perhubungan | - | - | 21 | 3 | 18 | 9 | 3 | - | 42 | 12 | 54 |
| 16 Dinas Perkebunan, Perternakan Dan Perikanan | - | - | 25 | 7 | 26 | 19 | 8 | 6 | 59 | 32 | 91 |
| 17 Dinas Perindustrian | - | - | 4 | 2 | 6 | 7 | 3 | 3 | 13 | 12 | 25 |
| 18 Dinas Perpustakaan dan Kearsipan | - | - | 4 | 2 | 7 | 9 | 1 | 4 | 12 | 15 | 27 |
| 19 Dinas Perumahan, Kawasan Permukiman, Pertanahan Dan Cipta Karya | 4 | - | 26 | 8 | 24 | 11 | 4 | - | 58 | 19 | 77 |
| 20 Dinas Sosial | 1 | - | 5 | - | 1- | 5 | 7 | 1 | 23 | 6 | 29 |
| V. Sekretariat Lembaga Lain | | | | | | | | | | | |
| Sekretariat KPU | | | | | | | | | | | |
| VI. Kecamatan | 3 | - | 142 | 18 | 191 | 70 | 39 | 2 | 375 | 90 | 465 |
| VII. Kelurahan | 1 | - | 11 | 2 | 43 | 22 | - | - | 55 | 24 | 79 |
| VIII. UPT Puskesmas | 1 | 1 | 87 | 425 | 201 | 602 | 27 | 61 | 316 | 1 089 | 1 405 |
| IX. UPTD Pendidikan dan Kebudayaan | | | | | | | | | | | |
| X. UPT Sekolah | 8 | - | 122 | 110 | 875 | 1 841 | 919 | 1 447 | 1 924 | 3 398 | 5 322 |

Catatan/Note :-

Sumber/Source : Badan Kepegawaian dan Pengembangan SDM Kabupaten Lampung Tengah / Local Civil Service Agency of Lampung Tengah Regency

2.4 KEUANGAN PEMERINTAH GOVERNMENT FINANCE

Tabel 2.4.1 Realisasi Pendapatan Pemerintah Kabupaten Lampung Tengah Menurut Jenis Pendapatan (ribu rupiah), 2019–2022
Actual Lampung Tengah Regency/Municipal Government Revenues by Kind of Revenues (thousand rupiahs), 2019–2022

| Jenis Pendapatan <i>Kind of Revenues</i> | 2019 | 2020 |
|---|---------------------|----------------------|
| (1) | (2) | (3) |
| PENDAPATAN DAERAH (1 + 2 + 3) | 2588 849 568 | 2 546 700 281 |
| 1 PENDAPATAN ASLI DAERAH | 193 634 175 | 164 255 199 |
| 1.1 Hasil Pajak Daerah | 92 615 976 | 69 666 626 |
| 1.2 Hasil Retribusi Daerah | 10 498 044 | 6 686 785 |
| 1.3 Hasil Pengelolaan Kekayaan Daerah yang Dipisahkan | 6 523 066 | 6 524 251 |
| 1.4 Lain-lain Pendapatan Asli Daerah yang Sah | 83 997 089 | 81 377 536 |
| 2 DANA PERIMBANGAN | 1797 258 034 | 1835 318 636 |
| 2.1 Bagi Hasil Pajak/Bagi Hasil Bukan Pajak | 39 624 262 | 49 706 573 |
| 2.2 Dana Alokasi Umum (DAU) | 1378 175 214 | 1319 480 688 |
| 2.3 Dana Alokasi Khusus (DAK) | 379 458 559 | 457 631 375 |
| 2.4 Dana Insentif Daerah | | 8 500 000 |
| 3 LAIN-LAIN PENDAPATAN DAERAH YANG SAH | 597 957 359 | 547 126 446 |
| 3.1 Pendapatan Hibah | 143 726 783 | 153 688 600 |
| 3.2 Dana Darurat | | |
| 3.3 Dana Bagi Hasil Pajak dari Propinsi dan Pemerintah Daerah Lainnya | 145 048 226 | 132 171 085 |
| 3.4 Dana Penyesuaian dan Otonomi Khusus | 309 099 745 | 261 266 761 |
| 3.5 Bantuan Keuangan dari Propinsi atau Pemerintah Daerah Lainnya | | |
| 3.6 Dana Desa | | |
| 3.7 Lainnya | 82 605 | |

Lanjutan Tabel/Continued Table 2.4.1

| Jenis Pendapatan Kind of Revenues | 2021 | 2022* |
|---|---------------------|----------------------|
| (1) | (2) | (3) |
| PENDAPATAN DAERAH (1 + 2 + 3) | 2588 849 568 | 2 554 441 525 |
| 1 PENDAPATAN ASLI DAERAH | 193 634 175 | 212 178 573 607 |
| 1.1 Hasil Pajak Daerah | 92 615 976 | 119 659 099 |
| 1.2 Hasil Retribusi Daerah | 10 498 044 | 7 264 325 |
| 1.3 Hasil Pengelolaan Kekayaan Daerah yang Dipisahkan | 6 523 066 | 7 972 538 |
| 1.4 Lain-lain Pendapatan Asli Daerah yang Sah | 83 997 089 | 83 997 089 |
| 2 DANA PERIMBANGAN | 1797 258 034 | 1 871 826 413 |
| 2.1 Bagi Hasil Pajak/Bagi Hasil Bukan Pajak | 39 624 262 | 12 903 061 |
| 2.2 Dana Alokasi Umum (DAU) | 1378 175 214 | |
| 2.3 Dana Alokasi Khusus (DAK) | 379 458 559 | |
| 2.4 Dana Insentif Daerah | - | - |
| 3 LAIN-LAIN PENDAPATAN DAERAH YANG SAH | 597 957 359 | 18 373 892 |
| 3.1 Pendapatan Hibah | 143 726 783 | 3 966 712 |
| 3.2 Dana Darurat | | |
| 3.3 Dana Bagi Hasil Pajak dari Propinsi dan Pemerintah Daerah Lainnya | 145 048 226 | 133 849 801 |
| 3.4 Dana Penyesuaian dan Otonomi Khusus | 309 099 745 | |
| 3.5 Bantuan Keuangan dari Propinsi atau Pemerintah Daerah Lainnya | | |
| 3.6 Dana Desa | | 318 212 844 |
| 3.7 Lainnya | 82 605 | |

Catatan/Note : * audited

Sumber/Source : Badan Pengelolaan Keuangan dan Aset Daerah Kabupaten Lampung Tengah/ *Financial and Local Asset Management Board Lampung Tengah Regency*

Tabel
Table 2.4.2

**Realisasi Belanja Pemerintah Kabupaten Lampung Tengah Menurut
Jenis Belanja (ribu rupiah), 2019–2022
Actual Lampung Tengah Regency/Municipal Government Expenditures by
Kind of Expenditures (thousand rupiahs), 2019–2022**

| Jenis Belanja Expenditure Type | 2019 | 2020 |
|--|----------------------|---------------|
| (1) | (2) | (3) |
| BELANJA DAERAH (1 + 2) | 2 529 103 616 | 2 469 976 394 |
| 1 BELANJA TIDAK LANGSUNG | 1 582 067 174 | 1 663 675 864 |
| 1.1 Belanja Pegawai | 1 068 166 510 | 1 032 858 727 |
| 1.2 Belanja Bunga | | |
| 1.3 Belanja Subsidi | | |
| 1.4 Belanja Hibah | 48 882 336 | 127 832 872 |
| 1.5 Belanja Bantuan Sosial | | |
| 1.6 Belanja Bagi Hasil kepada Propinsi/Kabupaten/Kota dan Pemerintah Desa | 7 929 179 | 7 766 650 |
| 1.7 Belanja Bantuan Keuangan kepada Propinsi/Kabupaten/Kota dan Pemerintah Desa | 456 111 026 | 457 522 213 |
| 1.8 Belanja Tidak Terduga | 978 124 | 37 695 401 |
| 2 BELANJA LANGSUNG | 947 036 441 | 806 300 531 |
| 2.1 Belanja Pegawai | 116 346 762 | 147 110 816 |
| 2.2 Belanja Barang dan Jasa | 483 228 627 | 444 002 558 |
| 2.3 Belanja Modal | 347 461 052 | 215 187 157 |
| BELANJA MENURUT FUNGSI | 2 529 103 616 | 2 469 976 394 |
| 1 Pelayanan Umum | 870 852 794 | 945 683 607 |
| 2 Ketertiban dan Keamanan | 32 638 905 | 30 408 317 |
| 3 Ekonomi | 96 961 593 | 89 407 891 |
| 4 Lingkungan Hidup | 19 024 132 | 21 287 408 |
| 5 Perumahan dan Fasilitas Umum | 357 048 681 | 246 275 637 |
| 6 Kesehatan | 217 263 619 | 239 338 047 |
| 7 Pariwisata dan Budaya | 7 950 017 | 7 403 827 |
| 8 Pendidikan | 909 053 155 | 872 674 827 |
| 9 Perlindungan Sosial | 18 310 719 | 17 496 834 |
| D PEMBIAYAAN | 140 264 890 | |
| 1 PENERIMAAN PEMBIAYAAN DAERAH | 141 264 890 | 200 010 843 |
| 2 PENGELUARAN PEMBIAYAAN DAERAH | 1 000 000 | 12 895 737 |
| SISA LEBIH PEMBIAYAAN ANGGARAN TAHUN BERKENAAN | 200 010 843 | 148 470 970 |

Lanjutan Tabel/Continued Table 2.4.2

| Jenis Belanja Expenditure Type | 2021 | 2022 |
|---|--------------|---------------|
| (1) | (2) | (3) |
| BELANJA DAERAH (1 + 2) | 2499 377 414 | 2 618 145 980 |
| 1 BELANJA TIDAK LANGSUNG | 1394 825 310 | |
| 1.1 Belanja Pegawai | 838 267 849 | 1 088 414 505 |
| 1.2 Belanja Bunga | | 7 954 852 |
| 1.3 Belanja Subsidi | 141 600 | 130 400 |
| 1.4 Belanja Hibah | 74 779 677 | 97 146 651 |
| 1.5 Belanja Bantuan Sosial | | 5 274 267 |
| 1.6 Belanja Bagi Hasil kepada Propinsi/Kabupaten/Kota dan Pemerintah Desa | 9 734 373 | 12 903 061 |
| 1.7 Belanja Bantuan Keuangan kepada Propinsi/Kabupaten/Kota dan Pemerintah Desa | 456 207 897 | 471 875 090 |
| 1.8 Belanja Tidak Terduga | 15 693 913 | 11 175 809 |
| 2 BELANJA LANGSUNG | 1104 552 104 | |
| 2.1 Belanja Pegawai | 328 112 189 | |
| 2.2 Belanja Barang dan Jasa | 426 448 435 | |
| 2.3 Belanja Modal | 349 991 481 | |
| BELANJA MENURUT FUNGSI | | |
| 1 Pelayanan Umum | | |
| 2 Ketertiban dan Keamanan | | |
| 3 Ekonomi | | |
| 4 Lingkungan Hidup | | |
| 5 Perumahan dan Fasilitas Umum | | |
| 6 Kesehatan | | |
| 7 Pariwisata dan Budaya | | |
| 8 Pendidikan | | |
| 9 Perlindungan Sosial | | |
| D PEMBIAYAAN | 252 389 623 | |
| 1 PENERIMAAN PEMBIAYAAN DAERAH | 257 110 970 | 232 503 047 |
| 2 PENGELUARAN PEMBIAYAAN DAERAH | 4 721 347 | 33 140 185 |
| SISA LEBIH PEMBIAYAAN ANGGARAN TAHUN BERKENAAN | 239 571 296 | |

Catatan/Note :-

Sumber/Source : Badan Pengelolaan Keuangan dan Aset Daerah Kabupaten Lampung Tengah/ Financial and Local Asset Management Board Lampung Tengah Regency

Jumlah Penduduk Lampung Tengah Tahun 2022

Population Of Lampung Tengah 2022



1,50 Juta Jiwa



Laki-Laki
51,11 %



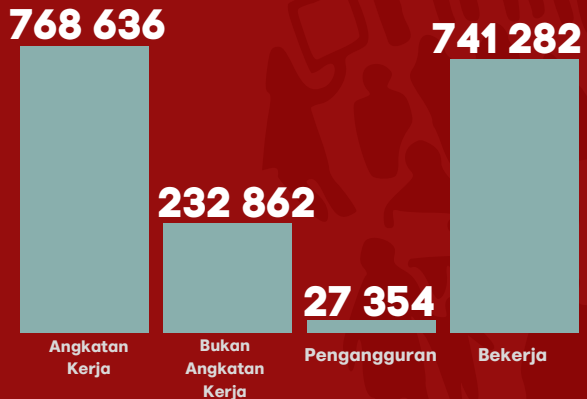

Perempuan
48,89%



Penduduk Berumur 15 Tahun ke Atas Menurut Jenis Kegiatan Selama Seminggu yang Lalu 2022

Population Aged 15 Years and Over By Type of Activity During The Previous Week

Tingkat Pengangguran Terbuka (TPT)
Lampung Tengah Tahun 2022
Unemployment Rates (%)



PENJELASAN TEKNIS

1. Sumber utama data kependudukan adalah sensus penduduk yang dilaksanakan setiap sepuluh tahun sekali. Sensus penduduk telah dilaksanakan sebanyak enam kali sejak Indonesia merdeka, yaitu tahun 1961, 1971, 1980, 1990, 2000, 2010, dan 2022. Di dalam sensus penduduk, pencacahan dilakukan terhadap seluruh penduduk yang berdomisili di wilayah teritorial Indonesia termasuk warga negara asing kecuali anggota korps diplomatik negara sahabat beserta keluarganya. Metode pengumpulan data dalam sensus dilakukan dengan wawancara antara petugas sensus dengan responden dan juga melalui *e-sensus*. Pencatatan penduduk menggunakan konsep *usual residence*, yaitu konsep di mana penduduk biasa bertempat tinggal. Bagi penduduk yang bertempat tinggal tetap dicacah di mana mereka biasa tinggal, sedangkan untuk penduduk yang tidak bertempat tinggal tetap dicacah di tempat di mana mereka ditemukan petugas sensus pada malam 'Hari Sensus'. Termasuk penduduk yang tidak bertempat tinggal tetap adalah tuna wisma, awak kapal berbendera Indonesia, penghuni perahu/rumah apung, masyarakat terpencil/terasing, dan pengungsi. Bagi mereka yang mempunyai tempat tinggal tetap dan sedang bepergian ke luar wilayah lebih dari enam bulan, tidak dicacah di tempat tinggalnya, tetapi dicacah di tempat tujuannya. Untuk tahun yang tidak dilaksanakan sensus penduduk, data kependudukan diperoleh dari hasil proyeksi penduduk. Dari tanggal 1-31 September pada tahun 2022 diadakan sensus penduduk. Diawali dengan sensus online dari 15 Februari - 31 Maret 2022. Namun, berkaitan dengan penyebaran covid-19, BPS memperpanjang kegiatan sensus penduduk online hingga 29 Mei 2022.
2. Penduduk Indonesia adalah semua orang yang berdomisili di wilayah teritorial

TECHNICAL NOTES

1. *The main source of demographic data is population census, which is conducted every ten years. Population Census has been conducted six times since Indonesia's independence: 1961, 1971, 1980, 1990, 2000, 2010, and 2022. The population census enumerates all residents who domicile in the entire territory of Indonesia including foreign citizens except the diplomatic corps members and their families. The method of data collection in a population census involves interviewing respondents and conducting e-census. Enumeration of the population uses the concept of "usual residence", which is the concept of "places where people usually live". De jure was applied to the permanent residents, while de facto was applied to non-permanent residents. The permanent residents were enumerated in place where they normally live, the non-permanent residents were enumerated where they were found by the enumerators, on the night of 'Census Date'. The non permanent residents include homeless people, ship crew, boat people, remote area community, and internally displaced persons. Those who had permanent residence and had been travelling away from their home for six months or more were not enumerated in their permanent place, but in the place where they were during the census. For the periods where the population census is not conducted, population projection is done to estimate population during those years. From September 1-31 in 2022 a population census will be held. It begins with an online census from 15 February - 31 March 2022. However, in connection with the spread of covid-19, BPS has extended the online population census to 29 May 2022.*
2. *The population of Indonesia are all residents of the entire territory of Indonesia who have stayed for six months or longer, and those*

Indonesia selama 6 bulan atau lebih dan atau mereka yang berdomisili kurang dari 6 bulan tetapi bertujuan menetap

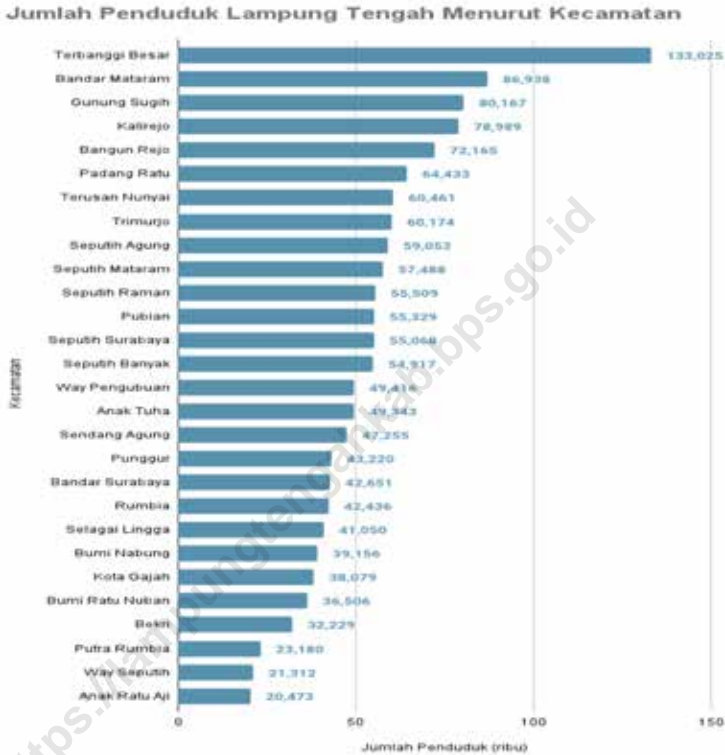
3. Laju pertumbuhan penduduk adalah angka yang menunjukkan persentase pertambahan penduduk dalam jangka waktu tertentu.
 4. Kepadatan penduduk adalah rasio banyaknya penduduk per kilometer persegi.
 5. Rasio jenis kelamin adalah perbandingan antara penduduk laki-laki dan penduduk perempuan pada suatu wilayah dan waktu tertentu. Biasanya dinyatakan dengan banyaknya penduduk laki-laki untuk 100 penduduk perempuan.
 6. Distribusi penduduk adalah pola persebaran penduduk di suatu wilayah, baik berdasarkan batas-batas geografis maupun berdasarkan batas-batas administrasi pemerintahan.
 7. Komposisi penduduk adalah pola persebaran penduduk menurut karakteristiknya, contoh: penduduk menurut kelompok umur, penduduk menurut jenis kelamin
 8. Rumah tangga adalah seseorang atau sekelompok orang yang mendiami sebagian atau seluruh bangunan fisik/ sensus dan biasanya tinggal bersama serta pengelolaan makan dari satu dapur. Yang dimaksud makan dari satu dapur adalah jika pengurusan kebutuhan sehari-harinya dikelola bersama-sama menjadi satu
 9. Anggota rumah tangga adalah semua orang yang biasanya bertempat tinggal di suatu rumah tangga, baik yang berada di rumah pada waktu pencacahan maupun yang sementara tidak ada.
 10. Rata-rata anggota rumah tangga adalah angka yang menunjukkan rata-rata jumlah anggota rumah tangga per rumah tangga.
 11. Penduduk usia kerja adalah penduduk yang berumur 15 tahun ke atas.
3. *The growth rate of population is the number that show percentage of population growth within a specified period.*
 4. *Population density is ratio of population per square kilometer*
 5. *Sex ratio is the ratio of males population to females population in a given area and time, usually expressed as the number of males for every 100 females.*
 6. *Population distribution is the pattern of population distribution in an area, either by geographic boundaries or by government administrative boundaries.*
 7. *Population composition is the pattern of population distribution by its characteristics, example: population by age group, population by sex*
 8. *Household is an individual or group of people living in a physical/census building unit or part of it and usually commit on a common provision for food and other essentials of living. Common provision for food means one organising daily needs for all of household members*
 9. *Household member are those who usually lives in a household regardless of their location at the time of enumeration.*
 10. *Average household size is the average number of household members per household.*
 11. *Working age population is persons of 15 years and over.*

12. Angkatan kerja adalah penduduk usia kerja (15 tahun ke atas) yang bekerja, punya pekerjaan namun sementara tidak bekerja, dan pengangguran.
13. Bekerja adalah kegiatan ekonomi yang dilakukan oleh seseorang dengan maksud memperoleh atau membantu memperoleh pendapatan atau keuntungan dan lamanya bekerja paling sedikit 1 jam secara terus menerus dalam seminggu yang lalu (termasuk pekerja keluarga tanpa upah yang membantu dalam suatu usaha/kegiatan ekonomi).
14. Jumlah jam kerja seluruhnya adalah jumlah jam kerja yang digunakan untuk bekerja (tidak termasuk jam kerja istirahat resmi dan jam kerja yang digunakan untuk hal-hal di luar pekerjaan).
15. Lapangan usaha adalah bidang kegiatan dari pekerjaan/tempat bekerja di mana seseorang bekerja. Klasifikasi lapangan usaha mengikuti Klasifikasi Baku Lapangan Usaha Indonesia (KBLI) dalam 1 digit.
16. Status pekerjaan adalah kedudukan seseorang dalam unit usaha/kegiatan dalam melakukan pekerjaan.
17. Berusaha sendiri tanpa dibantu orang lain adalah bekerja atau berusaha dengan menanggung risiko secara ekonomis, yaitu dengan tidak kembalinya ongkos produksi yang telah dikeluarkan dalam rangka usahanya tersebut, serta tidak menggunakan pekerja dibayar maupun pekerja tak dibayar, termasuk yang sifat pekerjaannya memerlukan teknologi atau keahlian khusus.
18. Berusaha dibantu buruh tidak tetap/ buruh tidak dibayar adalah bekerja atau berusaha atas risiko sendiri, dan menggunakan buruh/pekerja tak dibayar dan atau buruh/pekerja tidak tetap.
12. *Labor force or economically active are persons of 15 years and over, who in the previous week were working, temporarily absent from work but having jobs, and unemployment.*
13. *Working is economic activity conducted by a person and intended to earn income by doing work or helping to do work at least one hour continuously during the reference week (including unpaid family worker/s for any economic activity).*
14. *Total working hours is the total hours spent by an employee to perform all jobs (excluding the time used for other activities which are not classified as work).*
15. *Industry is field of a person's activity or establishment. The classification of industries follows the Indonesia Standard Industrial Classification (KBLI) in one digit.*
16. *Employment status is the status of a person at his place of work or establishment where he was employed.*
17. *Doing business alone without the help of others is working or trying to bear economic risks, namely by not returning the production costs that have been incurred in the framework of the business, and not using paid workers or unpaid workers, including those whose nature of work requires special technology or expertise.*
18. *Employer assisted by temporary workers/ unpaid worker is a person who works at his own risk and assisted by temporary worker/ unpaid worker.*

19. Berusaha dibantu buruh tetap/ buruh dibayar adalah berusaha atas risiko sendiri dan mempekerjakan paling sedikit satu orang buruh/pekerja tetap yang dibayar.
20. Buruh/karyawan/pegawai adalah seseorang yang bekerja pada orang lain atau instansi/kantor/ perusahaan secara tetap dengan menerima upah/gaji baik berupa uang maupun barang. Buruh yang tidak mempunyai majikan tetap, tidak digolongkan sebagai buruh/karyawan, tetapi sebagai pekerja bebas. Seseorang dianggap memiliki majikan tetap jika memiliki 1 (satu) majikan (orang/rumah tangga) yang sama dalam sebulan terakhir, khusus pada sektor bangunan batasannya tiga bulan. Apabila majikannya instansi/ lembaga, boleh lebih dari satu.
21. Pekerja bebas adalah seseorang yang bekerja pada orang lain/majikan/institusi yang tidak tetap (lebih dari 1 majikan dalam sebulan terakhir) di usaha pertanian baik berupa usaha rumah tangga maupun bukan usaha rumah tangga, ataupun di nonpertanian atas dasar balas jasa dengan menerima upah atau imbalan baik berupa uang maupun barang, dan baik dengan sistem pembayaran harian maupun borongan
22. Pekerja tak dibayar adalah seseorang yang bekerja membantu usaha untuk memperoleh penghasilan/keuntungan yang dilakukan oleh salah seorang anggota rumah tangga atau bukan anggota rumah tangga tanpa mendapat upah/gaji baik berupa uang maupun barang.
19. *Employer assisted by permanent workers/ paid workers is a person who does his business at her/his own risk at least one assisted by paid permanent worker.*
20. *Employee is a person who work permanently for other people or institution/office/ company and gains some money/cash or goods as wage/salary. Labor who have no permanent employer is not categorized as a laborer/ worker/employee but casual worker. A laborers in general is considered to have a permanent employer if he has the same employer during the past month, particularly for building construction sector is 3 months. If the employer is an institution, more than 1 (one) employer is allowed.*
21. *Casual employee is a person who does not work permanently for other people/ employer/ institution (more than 1 employer during the last 1 month) in agricultural sector, either home industry or not home industry, or in non-agricultural sector based on remuneration paid with money or goods, and based on daily or contact payment system.*
22. *Unpaid worker is a person who intended to work without pay either with money or good, in an establishment run by other members of the family, relative or neighbour.*

Gambar 3.1 **Jumlah Penduduk Menurut Kecamatan di Kabupaten Lampung Tengah, 2022**
Figures

Total Population by District in Lampung Tengah Regency, 2022



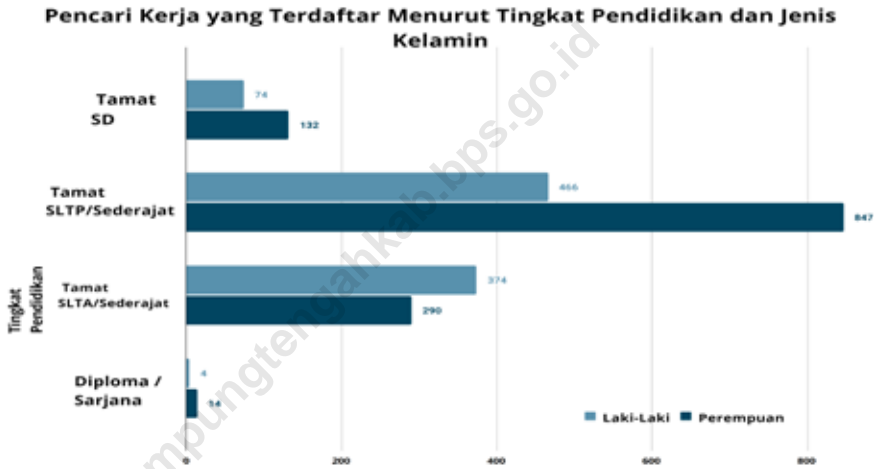
Sumber /Source : BPS Kabupaten Lampung Tengah/ BPS - Statistics of Lampung Tengah Regency

Gambar
Figures

3.2

Pencari Kerja yang Terdaftar Menurut Tingkat Pendidikan dan Jenis Kelamin di Kabupaten Lampung Tengah, 2022

Registered Job Seekers by Level of Education and Sex in Lampung Tengah Regency, 2022



Sumber /Source : BPS Kabupaten Lampung Tengah/ BPS - Statistics of Lampung Tengah Regency

**3.1 PENDUDUK
POPULATION**

Tabel 3.1.1 Penduduk, Laju Pertumbuhan Penduduk, Distribusi Persentase Penduduk, Kepadatan Penduduk, Rasio Jenis Kelamin Penduduk Menurut Kecamatan di Kabupaten Lampung Tengah, 2022
Population, Population Growth Rate, Percentage Distribution of Population, Population Density, and Population Sex Ratio by Subdistrict In Lampung Tengah Regency, 2022

| Kecamatan Subdistrict | Penduduk(ribu) Population(Thousand) | Laju Pertumbuhan Penduduk per Tahun 2010-2022 Annual Population Growth Rate(%) 2010-2022 |
|--------------------------|--|---|
| (1) | (2) | (3) |
| PadangRatu | 64 433 | 1,56 |
| SelagaiLingga | 41 050 | 1,56 |
| Pubian | 55 329 | 1,56 |
| AnakTuha | 49 343 | 1,56 |
| AnakRatuAji | 20 473 | 1,56 |
| KaliRejo | 78 989 | 1,56 |
| SendangAgung | 47 255 | 1,56 |
| BangunRejo | 72 165 | 1,56 |
| GunungSugih | 80 167 | 1,56 |
| Bekri | 32 229 | 1,56 |
| BumiRatuNuban | 36 506 | 1,56 |
| Trimurjo | 60 174 | 1,56 |
| Punggur | 43 220 | 1,56 |
| KotaGajah | 38 079 | 1,56 |
| SeputihRaman | 55 509 | 1,56 |
| TerbanggiBesar | 133 025 | 1,56 |
| SeputihAgung | 59 053 | 1,56 |
| WayPengubuan | 49 416 | 1,56 |
| TerusanNunyai | 60 461 | 1,56 |
| SeputihMataram | 57 488 | 1,56 |
| BandarMataram | 86 938 | 1,56 |
| SeputihBanyak | 54 917 | 1,56 |
| WaySeputih | 21 312 | 1,56 |
| Rumbia | 42 436 | 1,56 |
| BumiNabung | 39 156 | 1,56 |
| PutraRumbia | 23 180 | 1,56 |
| SeputihSurabaya | 55 068 | 1,56 |
| BandarSurabaya | 42 651 | 1,56 |
| LampungTengah | 1 500 002 | 1,56 |

Lanjutan Tabel/Continued Table 3.1.1

| Kecamatan Subdistrict | Persentase Penduduk Percentage of Total Population | Kepadatan Penduduk per km Population Density per sq.km |
|--------------------------|---|---|
| (1) | (4) | (5) |
| Padang Ratu | 64 433 | 392,57 |
| Selagai Lingga | 41 050 | 150,58 |
| Pubian | 55 329 | 294,66 |
| Anak Tuha | 49 343 | 303,07 |
| Anak Ratu Aji | 20 473 | 291,31 |
| Kali Rejo | 78 989 | 715,84 |
| Sendang Agung | 47 255 | 475,11 |
| Bangun Rejo | 72 165 | 687,50 |
| Gunung Sugih | 80 167 | 488,41 |
| Bekri | 32 229 | 342,09 |
| Bumi Ratu Nuban | 36 506 | 572,68 |
| Trimurjo | 60 174 | 927,46 |
| Punggur | 43 220 | 711,52 |
| Kota Gajah | 38 079 | 811,34 |
| Seputih Raman | 55 509 | 426,67 |
| Terbanggi Besar | 133 025 | 612,11 |
| Seputih Agung | 59 053 | 551,65 |
| Way Pengubuan | 49 416 | 230,21 |
| Terusan Nunyai | 60 461 | 201,48 |
| Seputih Mataram | 57 488 | 495,37 |
| Bandar Mataram | 86 938 | 85,35 |
| Seputih Banyak | 54 917 | 401,66 |
| Way Seputih | 21 312 | 341,60 |
| Rumbia | 42 436 | 358,21 |
| Bumi Nabung | 39 156 | 400,30 |
| Putra Rumbia | 23 180 | 248,05 |
| Seputih Surabaya | 55 068 | 388,78 |
| Bandar Surabaya | 42 651 | 308,68 |
| Lampung Tengah | 1 500 022 | 328,98 |

Lanjutan Tabel/*Continued Table* 3.1.1

| Kecamatan Subdistrict (1) | Rasio Jenis Kelamin Population Sex Ratio (6) |
|---------------------------------|--|
| Padang Ratu | 106,91 |
| Selagai Lingga | 105,04 |
| Pubian | 104,34 |
| Anak Tuha | 104,34 |
| Anak Ratu Aji | 104,02 |
| Kali Rejo | 105,78 |
| Sendang Agung | 105,46 |
| Bangun Rejo | 104,42 |
| Gunung Sugih | 105,31 |
| Bekri | 105,91 |
| Bumi Ratu Nuban | 103,73 |
| Trimurjo | 103,65 |
| Punggur | 102,70 |
| Kota Gajah | 103,06 |
| Seputih Raman | 102,65 |
| Terbanggi Besar | 104,07 |
| Seputih Agung | 103,83 |
| Way Pengubuan | 102,37 |
| Terusan Nunyai | 103,57 |
| Seputih Mataram | 105,01 |
| Bandar Mataram | 106,47 |
| Seputih Banyak | 104,11 |
| Way Seputih | 103,51 |
| Rumbia | 105,03 |
| Bumi Nabung | 103,67 |
| Putra Rumbia | 105,57 |
| Seputih Surabaya | 105,16 |
| Bandar Surabaya | 105,88 |
| Lampung Tengah | 104,56 |

Catatan/Note : -

Sumber/Source : BPS Kabupaten Lampung Tengah// BPS - Statistics of Lampung Tengah Regency

Tabel
Table 3.1.2

**Jumlah Penduduk Menurut Kelompok Umur dan Jenis Kelamin di
Kabupaten Lampung Tengah, 2022**
Population by Age Group and Sex in Lampung Tengah Regency, 2022

| Kelompok Umur Age Group | Penduduk/Population | | |
|-------------------------|---------------------|---------------------|------------------|
| | Laki-laki Male | Perempuan Female | Jumlah Total |
| (1) | (2) | (3) | (4) |
| 0 - 4 | 58 643 | 56 058 | 114 701 |
| 5 - 9 | 61 026 | 57 979 | 119 005 |
| 10 - 14 | 59 053 | 55 725 | 114 778 |
| 15 - 19 | 59 029 | 55 816 | 114 845 |
| 20 - 24 | 62 062 | 59 552 | 121 614 |
| 25 - 29 | 62 268 | 61 262 | 123 530 |
| 30 - 34 | 60 197 | 59 245 | 119 442 |
| 35 - 39 | 59 328 | 58 496 | 117 824 |
| 40 - 44 | 58 795 | 57 880 | 116 675 |
| 45 - 49 | 54 448 | 52 505 | 106 953 |
| 50 - 54 | 47 000 | 43 963 | 90 963 |
| 55 - 59 | 40 301 | 37 187 | 77 488 |
| 60 - 64 | 30 921 | 28 450 | 59 371 |
| 65 - 69 | 23 032 | 20 700 | 43 732 |
| 70 - 74 | 15 086 | 13 615 | 28 701 |
| 75+ | 15 537 | 14 863 | 30 400 |
| Jumlah/Total | 766 726 | 733 296 | 1 500 022 |

Catatan/Note :-

Sumber/Source : BPS Kabupaten Lampung Tengah// BPS - Statistics of Lampung Tengah Regency

Tabel 3.1.3 **Persentase Penduduk Usia 10 Tahun ke Atas Menurut Status Perkawinan di Kabupaten Lampung Tengah, 2022**
Percentage Population 10 Years of Age and Over by Marriage Status in Lampung Tengah Regency, 2022

[Diolah dari hasil Survei Angkatan Kerja Nasional (Sakernas) 2022/Based on the 2022(National Labor Force Survey)]

| Status Perkawinan <i>Marriage Status</i> | Laki-laki <i>Male</i> | Perempuan <i>Female</i> | Laki-Laki + Perempuan <i>Male + Female</i> |
|---|--------------------------|----------------------------|---|
| (1) | (2) | (3) | (4) |
| Belum Kawin | 34,20 | 24,61 | 29,53 |
| Kawin | 63,33 | 67,35 | 65,29 |
| Cerai | 2,47 | 8,04 | 5,18 |
| Jumlah/Total | 100,00 | 100,00 | 100,00 |

Catatan/Note :-

Sumber/Source : BPS Kabupaten Lampung Tengah// BPS - Statistics of Lampung Tengah Regency

3.2 KETENAGAKERJAAN EMPLOYMENT

Tabel
Table 3.2.1 **Penduduk Berumur 15 Tahun ke Atas Menurut Jenis Kegiatan Selama Seminggu yang Lalu dan Jenis Kelamin di Kabupaten Lampung Tengah, 2022**
Population Aged 15 Years and Over by Type of Activity During The Previous Week and Sex in Lampung Tengah Regency, 2022

[Diolah dari hasil Survei Angkatan Kerja Nasional (Sakernas) 2022/Based on the 2022 National Labor Force Survey]

| Kegiatan Utama Main Activity | Jenis Kelamin/Sex | | |
|---|-------------------|---------------------|------------------|
| | Laki-laki Male | Perempuan Female | Jumlah Total |
| (1) | (2) | (3) | (4) |
| I, Angkatan Kerja/Economically Active | 450 936 | 317 700 | 768 636 |
| 1, Bekerja/Working | 434 170 | 307 112 | 741 282 |
| 2, Pengangguran Terbuka/Unemployment | 16 766 | 10 588 | 27 354 |
| II, Bukan Angkatan Kerja/ Economically Inactive | 56 353 | 176 509 | 232 862 |
| 1, Sekolah/Attending School | 25 948 | 24 821 | 50 769 |
| 2, Mengurus Rumah Tangga/Housekeeping | 10 712 | 138 133 | 148 845 |
| 3, Lainnya/Others | 19 693 | 13 555 | 33 248 |
| Jumlah/Total | 507 289 | 494 209 | 1 234 360 |
| Tingkat Partisipasi Angkatan Kerja/Labor Force Participation Rates | 89,87 | 57,05 | 73,71 |
| Tingkat Pengangguran/Unemployment Rates (%) | 3,72 | 3,33 | 3,56 |

Catatan/Note :-

Sumber/Source : BPS Kabupaten Lampung Tengah// BPS- Statistics of Lampung Tengah Regency

Tabel : 3.2.2 Penduduk Berumur 15 Tahun ke Atas Menurut Pendidikan Tertinggi yang Ditamatkan dan Jenis Kegiatan Selama Seminggu yang Lalu di Kabupaten Lampung Tengah, 2022
Population 15 Years of Age and Over by Educational Attainment and Type of Activity During The Previous Week in Lampung Tengah Regency, 2022

[Diolah dari hasil Survei Angkatan Kerja Nasional (Sakernas) 2017 dan 2022/Based on the 2017 dan 2022 National Labor Force Survey]

| Pendidikan Tertinggi yang Ditamatkan ¹ <i>Educational Attainment¹</i> | Angkatan Kerja/Economically Active | | | Persentase Bekerja terhadap Angkatan Kerja <i>Percentage of Working to Economically Active</i> |
|--|------------------------------------|--|--|---|
| | Bekerja <i>Working</i> | Pengangguran ² <i>Unemployment²</i> | Jumlah Angkatan Kerja <i>Total of Economically Active</i> | |
| (1) | (2) | (3) | (4) | (5) |
| Tidak/Belum Tamat SD dan Sekolah Dasar <i>Not Yet Completed Primary School and Primary School</i> | 329 704 | 11 464 | 341 168 | 96,64 |
| Sekolah Menengah Pertama/ <i>Junior High School/ker</i> | 199 606 | 3 182 | 202 788 | 98,43 |
| Sekolah Menengah Atas/Senior High School | 173 007 | 9 942 | 182 949 | 94,57 |
| Universitas/University | 38 965 | 2 766 | 41 731 | 93,37 |
| Jumlah/Total | 741 282 | 27 354 | 768 636 | 96,44 |

Lanjutan Tabel/Continued Table 3.2.2

| Pendidikan Tertinggi yang Ditamatkan ¹ <i>Educational Attainment¹</i> | Bukan Angkatan Kerja <i>Not Economically Active</i> | Jumlah Total | Persentase Angkatan Kerja terhadap Penduduk Usia Kerja <i>Percentage of Economically Active to Working Age Population</i> |
|--|--|------------------|--|
| (1) | (2) | (3) | (4) |
| Tidak/Belum Tamat SD dan Sekolah Dasar <i>Not Yet Completed Primary School and Primary School</i> | 96 533 | 437 701 | 77,95% |
| Sekolah Menengah Pertama/ <i>Junior High School/ker</i> | 89 389 | 292 177 | 69,41% |
| Sekolah Menengah Atas/Senior High School | 44 836 | 227 785 | 80,32% |
| Universitas/University | 2 104 | 43 835 | 95,20% |
| Jumlah/Total | 232 862 | 1 001 498 | 76,75% |

Catatan/Note: ¹ 0. ≤ Sekolah Dasar (SD)/≤ *Primary School*
 1. Sekolah Menengah Pertama/*Junior High School*
 2. Sekolah Menengah Atas/*Senior High School*
 3. Perguruan Tinggi/*Collage*
² 1. Mencari pekerjaan/*Looking for work*
 2. Mempersiapkan usaha/*Establishing a new business/firm*
 3. Merasa tidak mungkin mendapat pekerjaan/*Hopeless of job*
 4. Sudah punya pekerjaan tetapi belum mulai bekerja/*Have a job in future start*

Sumber : BPS, Survei Angkatan Kerja Nasional (Sakernas) Agustus
 Source : BPS-Statistics Indonesia, August National Labor Force Survey

Tabel : 3.2.3 **Penduduk Berumur 15 Tahun Ke Atas yang Bekerja Selama Seminggu yang Lalu Menurut Status Pekerjaan Utama dan Jenis Kelamin di Kabupaten Lampung Tengah, 2022**
Population Aged 15 Years and Over who Worked The Previous Week by Main Employment Status and Sex in Lampung Tengah Regency, 2022

[Diolah dari hasil Survei Angkatan Kerja Nasional (Sakernas) 2022/Based on the 2022 National Labor Force Survey]

| Status Pekerjaan Utama/ Main Employment Status | Jenis Kelamin/Sex | | Jumlah/Total |
|---|-------------------|-------------------|--------------|
| | Laki-laki /Male | Perempuan /Female | |
| (1) | (2) | (3) | (4) |
| Berusaha sendiri <i>Own Account Worker</i> | 67 720 | 34 235 | 101 955 |
| Berusaha dibantu buruh tidak tetap/buruh tak dibayar <i>Employer assisted by temporary worker/unpaid worker</i> | 112 128 | 55 458 | 167 586 |
| Berusaha dibantu buruh tetap/buruh di bayar <i>Employer assisted by permanent worker/paid worker</i> | 11 951 | 5 129 | 17 080 |
| Buruh/Karyawan/Pegawai <i>Regular employee</i> | 104 871 | 65 373 | 170 244 |
| Pekerja bebas <i>Casual employee</i> | 94 071 | 18 578 | 112 649 |
| Pekerja keluarga/tak dibayar <i>Family worker/unpaid worker</i> | 43 429 | 128 339 | 171 768 |
| Jumlah/Total | 434 170 | 307 112 | 741 282 |

Catatan/Note :-

Sumber/Source : BPS Kabupaten Lampung Tengah// BPS - Statistics of Lampung Tengah Regency

Tabel
Table : 3.2.4

Pencari Kerja yang Terdaftar Menurut Tingkat Pendidikan dan Jenis Kelamin di Kabupaten Lampung Tengah, 2022
Registered Job Seekers by Level of Education and Sex in Lampung Tengah Regency, 2022

| Tingkat Pendidikan Level of Education | Laki-Laki Male | Perempuan Female | Jumlah Total |
|---|-------------------|---------------------|-----------------|
| (1) | (2) | (3) | (4) |
| 1. Tidak Tamat SD <i>Under Graduate Elementary</i> | - | - | - |
| 2. Tamat SD <i>Elementary School Graduate</i> | 74 | 132 | 206 |
| 3. Tamat SLTP/Sederajat <i>Junior High School Graduate</i> | 466 | 847 | 1313 |
| 4. Tamat SLTA/Sederajat <i>Senior High School Graduate</i> | 374 | 290 | 664 |
| 5. D I <i>Diploma I</i> | 0 | 5 | 5 |
| 6. D II <i>Diploma II</i> | - | - | 0 |
| 7. Sarjana Muda/D III <i>Bachelor Degree</i> | 1 | 6 | 7 |
| 8. Sarjana S1 <i>Full Degree</i> | 3 | 2 | 5 |
| 9. Sarjana S2 <i>Post Graduate</i> | 0 | 1 | 1 |
| Jumlah/Total | 918 | 1283 | 2201 |

Sumber: Dinas Tenaga Kerja dan Transmigrasi Kabupaten Lampung Tengah
Source : *Employment and Transmigrant Agency of Lampung Tengah Regency*

Tabel
Table : 3.2.5 **Pencari Kerja yang Terdaftar dan Dapat Ditempatkan Menurut Tingkat Pendidikan dan Jenis Kelamin di Kabupaten Lampung Tengah, 2022**
Registered Job Seekers and That can Placed by Level of Education and Sex in Lampung Tengah Regency, 2022

| Tingkat Pendidikan Level of Education | Laki-Laki Male | Perempuan Female | Jumlah Total |
|--|-------------------|---------------------|-----------------|
| (1) | (2) | (3) | (4) |
| 1. SD ke bawah <i>Primary School and Under</i> | 74 | 132 | 206 |
| 2. SLTP <i>Junior High School</i> | 466 | 847 | 1313 |
| 3. SLTA ke Atas <i>Senior High School and Above</i> | 374 | 295 | 669 |
| 4. D III <i>Diploma III</i> | 1 | 6 | 7 |
| 5. Sarjana <i>Full Degree</i> | 3 | 2 | 5 |
| Jumlah/Total | 918 | 1282 | 2222 |

Sumber: Dinas Tenaga Kerja dan Transmigrasi Kabupaten Lampung Tengah
Source : *Employment and Transmigrant Agency of Lampung Tengah Regency*

Tabel
Table : 3.2.6

**Banyaknya Perusahaan dan Tenaga Kerja yang Telah Disurvei Dinas
Tenaga Kerja Lampung Tengah Menurut Kecamatan, 2022**

*The Number of Companies and Workers Who Have Surveyed the
Employment Agency of Lampung Tengah Regency by Subdistrict, 2022*

| Kecamatan / Subdistrict | Jumlah Perusahaan/ Number of Establishment | Jumlah Tenaga Kerja / Number of Man Power |
|----------------------------|---|--|
| (1) | (2) | (3) |
| 1. Padang Ratu | - | - |
| 2. Selagai Lingga | - | - |
| 3. Pubian | 2 | 145 |
| 4. Anak Tuha | - | - |
| 5. Anak Ratu Aji | - | - |
| 6. Kalirejo | 7 | 454 |
| 7. Sendang Agung | - | - |
| 8. Bangun Rejo | - | - |
| 9. Gunung Sugih | 11 | 969 |
| 10. Bekri | 2 | 90 |
| 11. Bumi Ratu Nuban | 13 | 1 447 |
| 12. Trimurjo | 5 | 157 |
| 13. Punggur | 3 | 102 |
| 14. Kota Gajah | 2 | 29 |
| 15. Seputih Raman | 1 | 25 |
| 16. Terbanggi Besar | 54 | 4 939 |
| 17. Seputih Agung | 1 | 14 |
| 18. Way Pengubuan | 15 | 18 750 |
| 19. Terusan Nunyai | 3 | 3 668 |
| 20. Seputih Mataram | 1 | 87 |
| 21. Bandar Mataram | 10 | 1 587 |
| 22. Seputih Banyak | 3 | 53 |
| 23. Way Seputih | - | - |
| 24. Rumbia | 2 | 63 |
| 25. Bumi Nabung | - | - |
| 26. Putra Rumbia | - | - |
| Jumlah | 136 | 32 496 |

Sumber: Dinas Tenaga Kerja dan Transmigrasi Kabupaten Lampung Tengah
Source : Employment and Transmigrant Agency of Lampung Tengah Regency

Tabel : 3.2.7 **Banyaknya Tenaga Kerja Asing Menetap dan Pendatang Menurut Jenis Kelamin di Kabupaten Lampung Tengah, 2022**
Number of Settle and Not Settle Foreign Workers by Sex in Lampung Tengah Regency, 2022

| Tenaga Kerja Asing Menurut Sifat dan Sektor Tempat Bekerja <i>Number of Foreign Workers By Working Fields</i> | Laki-Laki <i>Male</i> | Perempuan <i>Female</i> | Jumlah <i>Total</i> |
|--|--------------------------|----------------------------|------------------------|
| (1) | (2) | (3) | (4) |
| 1. Tenaga Kerja Asing Menetap Sektor Pertokoan/ Foreign Workers Settle in Shopping Sectors | - | - | - |
| 2. Tenaga Kerja Asing Pendatang Sektor Perusahaan/ Foreign Workers Not Settle in Industrial Sectors | 25 | 3 | 28 |
| Jumlah/Total | 25 | 3 | 28 |

Sumber: Dinas Tenaga Kerja dan Transmigrasi Kabupaten Lampung Tengah
 Source : Employment and Transmigrant Agency of Lampung Tengah Regency

Tabel : 3.2.8 **Banyaknya Tenaga Kerja Asing Pendetang Menurut Perusahaan dan Jenis Kelamin di Kabupaten Lampung Tengah, 2022**
Number of Not Settle Foreign Workers by Establishment and Sex in Lampung Tengah Regency, 2022

| Nama Perusahaan <i>Name of Establishment</i> | Laki-Laki <i>Male</i> | Perempuan <i>Female</i> | Jumlah <i>Total</i> |
|---|--------------------------|----------------------------|------------------------|
| (1) | (2) | (3) | (4) |
| PT.AGUNG JAYA KARYA INDONESIA | 2 | - | 2 |
| PT.ADI KARYA GEMILANG | 11 | 1 | 12 |
| PLTU. WAY ABUNG | 6 | - | 6 |
| PT.MIN GOOK INDONESIA | 1 | 1 | 2 |
| PT. TANJUNG BIO ENERGI | 2 | - | 2 |
| PT. GREAT GIANT PINEAPPLE | 3 | 1 | 4 |
| Jumlah | 25 | 3 | 28 |

Sumber: Dinas Tenaga Kerja dan Transmigrasi Kabupaten Lampung Tengah
 Source : *Employment and Transmigrant Agency of Lampung Tengah Regency*

Tabel 3.2.9 Penduduk Berumur 15 Tahun ke Atas yang Bekerja Selama Seminggu yang Lalu Menurut Kelompok Umur dan Jenis Kelamin di Kabupaten Lampung Tengah, 2022
Population 15 Years of Age and Over Who Worked During The Previous Week by Age Group and Sex in Lampung Tengah Regency, 2022

[Diolah dari hasil Survei Angkatan Kerja Nasional (Sakernas) 2022/Based on the 2022 National Labor Force Survey]

| Kelompok Umur Age Group | Penduduk/Population | | |
|----------------------------|---------------------|---------------------|-----------------|
| | Laki-laki Male | Perempuan Female | Jumlah Total |
| (1) | (2) | (3) | (4) |
| 0 - 9 | - | - | - |
| 10 - 14 | - | - | - |
| 15 - 19 | 20 809 | 19 225 | 40 034 |
| 20 - 24 | 39 806 | 26 747 | 66 553 |
| 25 - 29 | 43 397 | 30 315 | 73 712 |
| 30 - 34 | 47 883 | 29 394 | 77 277 |
| 35 - 39 | 47 881 | 36 061 | 83 380 |
| 40 - 44 | 47 791 | 35 589 | 83 380 |
| 45 - 49 | 47 092 | 35 599 | 82 491 |
| 50 - 54 | 41 957 | 29 365 | 71 322 |
| 55 - 59 | 33 522 | 21 629 | 55 151 |
| 60+ | 64 032 | 43 388 | 107 420 |

Catatan/Note : -

Sumber/Source : BPS Kabupaten Lampung Tengah// BPS - Statistics of Lampung Tengah Regency

Tabel
Table : 3.2.10

Penduduk Berumur 15 Tahun Ke Atas yang Termasuk Pengangguran Menurut Tingkat Pendidikan yang Ditamatkan dan Jenis Kelamin di Kabupaten Lampung Tengah, 2022

Population Aged 15 Years and Over who Were Categorized Unemployment by Educational Attainment and Sex in Lampung Tengah Regency, 2022

[Diolah dari hasil Survei Angkatan Kerja Nasional (Sakernas) 2022/Based on the 2022 National Labor Force Survey]

| Tingkat Pendidikan <i>Level of Education</i> | Laki-laki <i>Male</i> | Perempuan <i>Female</i> | Jumlah/ <i>Total</i> |
|---|---------------------------------|-----------------------------------|--------------------------------|
| (1) | (2) | (3) | (4) |
| Tidak/belum pernah sekolah <i>Never attended school</i> | 8 949 | 2 515 | 11 464 |
| Tidak/belum tamat sd <i>not finished primary school</i> | 913 | 2 269 | 3 182 |
| SD ke bawah <i>Primary School and Under</i> | 4 545 | 5 397 | 9 942 |
| SLTP <i>Junior High School</i> | 2 359 | 407 | 2 766 |
| SLTA ke Atas <i>Senior High School and Above</i> | 16 766 | 10 588 | 27 354 |
| Jumlah/Total | ... | ... | ... |

Catatan/Note :-

Sumber/Source : BPS Kabupaten Lampung Tengah// BPS - Statistics of Lampung Tengah Regency

Tabel 3.2.11
Table

Jumlah Layanan Pembuatan Kartu Tanda Penduduk (KTP) di Kabupaten Lampung Tengah per Kecamatan, 2020-2022
Number of Identity Card (KTP) Making Services in Lampung Tengah Regency, 2020-2022

| Kecamatan Subdistrict | 2020 | 2021 | 2022 |
|--------------------------|----------------|----------------|----------------|
| (1) | (2) | (3) | (3) |
| PadangRatu | 37 830 | 38 228 | 38 680 |
| SelagaiLingga | 24 432 | 24 644 | 24 781 |
| Pubian | 32 902 | 33 148 | 33 027 |
| AnakTuha | 28 550 | 28 801 | 29 502 |
| AnakRatuAji | 13 198 | 13 274 | 13 117 |
| KaliRejo | 51 651 | 52 068 | 51 914 |
| SendangAgung | 29 440 | 29 730 | 29 706 |
| BangunRejo | 46 357 | 46 824 | 47 257 |
| GunungSugih | 51 752 | 52 256 | 52 131 |
| Bekri | 20 977 | 21 178 | 21 132 |
| BumiRatuNuban | 24 151 | 24 332 | 24 213 |
| Trimurjo | 40 644 | 40 836 | 40 031 |
| Punggur | 30 034 | 30 262 | 30 087 |
| KotaGajah | 25 939 | 26 097 | 25 682 |
| SeputihRaman | 38 183 | 38 448 | 37 931 |
| TerbanggiBesar | 85 523 | 86 366 | 86 276 |
| SeputihAgung | 39 358 | 39 698 | 39 764 |
| WayPengkubuan | 30 497 | 30 775 | 31 548 |
| TerusanNunyai | 34 918 | 35 230 | 35 342 |
| SeputihMataram | 39 697 | 40 035 | 40 151 |
| BandarMataram | 52 165 | 52 499 | 52 490 |
| SeputihBanyak | 35 912 | 36 111 | 35 558 |
| WaySeputih | 14 289 | 14 410 | 14 473 |
| Rumbia | 27 946 | 28 211 | 28 259 |
| BumiNabung | 25 746 | 25 945 | 26 233 |
| PutraRumbia | 14 817 | 14 986 | 15 086 |
| SeputihSurabaya | 36 240 | 36 429 | 36 207 |
| BandarSurabaya | 25 865 | 26 149 | 26 689 |
| Lampung Tengah | 959 013 | 966 970 | 967 267 |

Catatan/Note : -

Sumber/Source : Dinas DUKCAPIL Kab. Lampung Tengah

Tabel 3.2.12
Table

Jumlah Kepala Keluarga di Kabupaten Lampung Tengah per Kecamatan
Number of Family Heads in Central Lampung Regency per District ,
2022

| Kecamatan Subdistrict | 2022 |
|--------------------------|----------------|
| (1) | (2) |
| PadangRatu | 18 684 |
| SelagaiLingga | 12 032 |
| Pubian | 16 244 |
| AnakTuha | 14 400 |
| AnakRatuAji | 6 389 |
| KaliRejo | 24 202 |
| SendangAgung | 14 061 |
| BangunRejo | 22 815 |
| GunungSugih | 24 334 |
| Bekri | 10 204 |
| BumiRatuNuban | 11 387 |
| Trimurjo | 19 174 |
| Punggur | 13 982 |
| KotaGajah | 11 879 |
| SeputihRaman | 18 022 |
| TerbanggiBesar | 39 882 |
| SeputihAgung | 18 997 |
| WayPengubuan | 14 594 |
| TerusanNunyai | 17 541 |
| SeputihMataram | 18 347 |
| BandarMataram | 25 428 |
| SeputihBanyak | 17 002 |
| WaySeputih | 6 946 |
| Rumbia | 13 636 |
| BumiNabung | 12 831 |
| PutraRumbia | 7 286 |
| SeputihSurabaya | 17 504 |
| BandarSurabaya | 13 136 |
| Lampung Tengah | 460 939 |

Catatan/Note : -

Sumber/Source : Dinas DUKCAPIL Kab. Lampung Tengah

Tabel 3.2.12 Jumlah Kepala Keluarga di Kabupaten Lampung Tengah per Kecamatan
Table Number of Family Heads in Central Lampung Regency per District , 2022

| Kecamatan Subdistrict | 2022 |
|--------------------------|----------------|
| (1) | (2) |
| PadangRatu | 18 684 |
| SelagaiLingga | 12 032 |
| Pubian | 16 244 |
| AnakTuha | 14 400 |
| AnakRatuAji | 6 389 |
| KaliRejo | 24 202 |
| SendangAgung | 14 061 |
| BangunRejo | 22 815 |
| GunungSugih | 24 334 |
| Bekri | 10 204 |
| BumiRatuNuban | 11 387 |
| Trimurjo | 19 174 |
| Punggur | 13 982 |
| KotaGajah | 11 879 |
| SeputihRaman | 18 022 |
| TerbanggiBesar | 39 882 |
| SeputihAgung | 18 997 |
| WayPembuan | 14 594 |
| TerusanNunyai | 17 541 |
| SeputihMataram | 18 347 |
| BandarMataram | 25 428 |
| SeputihBanyak | 17 002 |
| WaySeputih | 6 946 |
| Rumbia | 13 636 |
| BumiNabung | 12 831 |
| PutraRumbia | 7 286 |
| SeputihSurabaya | 17 504 |
| BandarSurabaya | 13 136 |
| Lampung Tengah | 460 939 |

Catatan/Note : -

Sumber/Source : Dinas DUKCAPIL Kab. Lampung Tengah

Profil Pendidikan Lampung Tengah Tahun 2022/2023

Lampung Tengah Education Profile 2022/2023



SD

Sekolah Dasar

60 325

Murid Laki-Laki

55 555

Murid Perempuan

684 Sekolah Negeri

70 Sekolah Swasta

2 448

Guru Laki-Laki

5 662

Guru Perempuan



SMP

Sekolah Menengah Pertama

24 153

Murid Laki-Laki

22 842

Murid Perempuan

81 Sekolah Negeri

141 Sekolah Swasta

1 279

Guru Laki-Laki

1 994

Guru Perempuan



SMA

Sekolah Menengah Atas

8 842

Murid Laki-Laki

12.152

Murid Perempuan

24 Sekolah Negeri

50 Sekolah Swasta

542

Guru Laki-Laki

884

Guru Perempuan

PENJELASAN TEKNIS

TECHNICAL NOTES

1. Tidak/belum pernah sekolah adalah mereka yang tidak pernah atau belum pernah terdaftar dan tidak pernah atau belum pernah aktif mengikuti pendidikan di suatu jenjang pendidikan formal. Termasuk juga yang tamat/belum tamat taman kanak-kanak tetapi tidak melanjutkan ke sekolah dasar.
 2. Masih bersekolah adalah mereka yang terdaftar dan aktif mengikuti pendidikan formal dan nonformal (Paket A, B, atau C), baik pendidikan dasar, menengah maupun pendidikan tinggi. Bagi mahasiswa yang sedang cuti dianggap masih bersekolah.
 3. Tidak bersekolah lagi adalah mereka yang pernah terdaftar dan aktif mengikuti pendidikan di suatu jenjang pendidikan formal dan nonformal (Paket A, B, atau C), tetapi pada saat pencacahan tidak lagi terdaftar dan tidak aktif mengikuti pendidikan.
 4. Tamat sekolah adalah menyelesaikan pelajaran yang ditandai dengan lulus ujian akhir pada kelas atau tingkat terakhir suatu jenjang pendidikan di sekolah negeri maupun swasta dengan mendapatkan tanda tamat belajar/ijazah. Seseorang yang belum mengikuti pelajaran pada kelas tertinggi tetapi telah mengikuti ujian akhir dan lulus dianggap tamat sekolah.
 5. Jenjang Pendidikan Formal terdiri atas pendidikan dasar, pendidikan menengah, dan pendidikan tinggi. Jenis pendidikan yang diajarkan mencakup pendidikan umum, kejuruan, akademik, profesi, vokasi, keagamaan, dan khusus.
 - a. Pendidikan Dasar berbentuk Sekolah Dasar (SD) dan Madrasah Ibtidaiyah (MI) atau bentuk lain yang sederajat serta Sekolah Menengah Pertama (SMP) dan Madrasah Tsanawiyah (MTs), atau bentuk lain yang sederajat.
 - b. Pendidikan Menengah berbentuk Sekolah Menengah Atas (SMA), Madrasah Aliyah (MA), Sekolah Menengah Kejuruan (SMK), dan Madrasah
1. *Not/never attending school is someone who has never attended or never been registered in a formal education, such as primary, secondary, and tertiary education. Those who just completed kindergarten are considered as never attended school.*
 2. *Attending school is someone who is currently attending primary, secondary, or tertiary education, including package A, package B, or package C. College student who postpones his/her study is considered as attending school.*
 3. *Not attending school anymore is someone who had enrolled and participated in formal and non-formal education in the past including package A, package B, or package C, but currently does not attend school.*
 4. *Completed particular level of education is someone who has completed particular level of education in private or public school and accepting graduation certificate. Someone who has never attended the highest grade but passed the final exam is considered as completed particular level of education.*
 5. *The Formal Education Level consists of primary education, secondary education, and high education. The kind of education that taught consists of general education, vocational, academic, professional, religious, and specific education. a. The Primary Education consists of Elementary School and Islamic Elementary School or other equivalent forms and Junior High School and MTs, or other equivalent forms. b. The Secondary Education consists of the senior high school, MA, Vocational School, and Vocational Madrasah Aliyah, or other equivalent forms. c. The High Education consists of the education level*

Aliyah Kejuruan (MAK), atau bentuk lain yang sederajat. c. Pendidikan Tinggi merupakan jenjang pendidikan setelah pendidikan menengah yang mencakup program pendidikan diploma, sarjana, magister diselenggarakan oleh perguruan tinggi. Perguruan tinggi dapat berbentuk akademi, politeknik, sekolah tinggi, institut, atau universitas.

6. Rumah Sakit adalah tempat pemeriksaan dan perawatan kesehatan, biasanya berada di bawah pengawasan dokter/tenaga medis, yang melayani penderita yang sakit untuk berobat rawat jalan atau rawat inap.
7. Rumah Sakit Bersalin adalah rumah sakit khusus untuk persalinan, dilengkapi pelayanan spesialis pemeriksaan kehamilan, persalinan, rawat inap dan rawat jalan ibu dan anak yang berada di bawah pengawasan dokter spesialis kandungan.
8. Rumah Bersalin adalah sarana pelayanan kesehatan dengan izin sebagai rumah bersalin, dilengkapi pelayanan pemeriksaan kehamilan, persalinan serta pemeriksaan ibu dan anak yang berada di bawah pengawasan bidan senior.
9. Poliklinik adalah sarana kesehatan yang dipakai untuk pelayanan berobat jalan, biasanya berada di bawah pengawasan dokter/tenaga medis.
10. Puskesmas (Pusat Kesehatan Masyarakat) adalah unit pelaksana teknis Dinas Kesehatan Kabupaten/ Kota yang mempunyai fungsi utama sebagai penyelenggara pelayanan kesehatan tingkat pertama. Wilayah kerja puskesmas maksimal adalah satu kecamatan dan untuk dapat menjangkau wilayah kerjanya, puskesmas mempunyai jaringan pelayanan yang meliputi unit Puskesmas Pembantu (Pustu), unit Puskesmas Keliling (Puskel), dan unit bidan desa/komunitas (Peraturan Menteri Kesehatan RI No. 75 Tahun 2015 Tentang Pusat Kesehatan

after the secondary education that consists of diplomas, bachelor, master, specialist, and doctoral degrees that are held by the college. The colleges can be school, institute, or university. Hospital is a place for health check, usually controlled/supervised by doctors/medical personnel to serve the ill patients to get outpatient or inpatient treatment services.

6. *Maternity Hospital is a specialized hospital for childbirth, has specialist inspection service to pregnancy, childbirth, hospitalization and outpatient for mothers and children that is under the supervision of an obstetrician.*
7. *Maternity House is health care facility with a license as a maternity house, equipped with prenatal care, childbirth and examination of mothers and children which is under the supervision of a senior midwife.*
8. *health services with a license as a maternity home, equipped with services for antenatal care, delivery and examination of mothers and children under the supervision of a senior midwife.*
9. *Polyclinic is a health facility in which to get outpatient services, usually under the control of doctor/medical personnel.*
10. *Public Health Center is technical implementation unit of regency health department that have the primary function as a first-level health care providers. The working area standard of public health center is one district and to reach their working areas, public health centers have a service network covering subsidiary of public health center, mobile public health center units, and midwife units (Regulation of the Minister of Health of Indonesia Number 75 Year 2015 about Public Health Center).*

- Masyarakat).
11. Apotek adalah suatu tempat tertentu yang digunakan untuk melakukan pekerjaan kefarmasian, dan penyaluran/ penjualan obat atau bahan farmasi dan pembekalan kesehatan lainnya kepada masyarakat yang dikelola oleh tenaga apoteker (Peraturan Menteri Kesehatan RI No. 1332 Tahun 2002 Tentang Perubahan Atas Peraturan Menteri Kesehatan RI No. 922/MENKES/PER/X/1993 Tentang Ketentuan dan Tata Cara Pemberian Izin Apotek).
 12. Imunisasi adalah memasukkan kuman atau racun penyakit tertentu yang sudah dilemahkan (vaksin) ke dalam tubuh dengan cara disuntik atau diminum (diteteskan dalam mulut) dengan maksud agar terjadi kekebalan tubuh terhadap penyakit tersebut.
 13. BCG (Bacillus Calmette Guerin) merupakan vaksinasi untuk mencegah penyakit TBC, diberikan pada bayi baru lahir atau anak, dengan suntikan pada kulit pangkal lengan atas. Bekas suntikan kemudian akan membentuk tonjolan kecil jaringan parut pada kulit lengan atas. Suntikan BCG diberikan kepada anak sebanyak 1 kali.
 14. DPT (Difteri, Pertusis, Tetanus) merupakan vaksin untuk mencegah penyakit Difteri, Pertusis, dan Tetanus yang diberikan pada bayi berumur 3 bulan ke atas, dengan suntikan pada paha, diulang 1 bulan dan 2 bulan kemudian, sehingga suntikan imunisasi DPT lengkap pada balita berjumlah 3 kali (kadang-kadang selang waktu antar suntikan bisa lebih dari 1 bulan).
 15. Peristiwa tindak pidana yang dilaporkan ialah setiap peristiwa yang diterima kepolisian dari laporan masyarakat, atau peristiwa dimana pelakunya tertangkap tangan oleh kepolisian.
 16. Jumlah tindak pidana menggambarkan jumlah kasus tindak pidana yang terjadi pada kurun waktu tertentu.
 17. Untuk mengukur kemiskinan, BPS menggunakan konsep kemampuan
11. *Pharmacy is a specific place that is used for pharmaceutical jobs, and distribution/ sale of drugs/pharmaceuticals and other medical supplies to people that are administered by trained pharmacist (Regulation of the Minister of Health of Indonesia Number 1332Year 2002 about the Changes of Regulation of the Minister of Health of Indonesia Number 922/ MENKES/PER/X/1993 about Pro-vision and Procedures for Administration of Licensed Pharmacies).*
 12. *Immunization is putting enervated microbe of a certain disease into human body by injection or drinking (dropping into mouth) to make the body immune to that disease.*
 13. *BCG (Bacillus Calmette Guerin) is a vaccine to prevent TBC disease, given to newborns or children, by injection at the base of the skin of the upper arm. Injection site will form little bumps of scar tissue in the skin of the upper arm. BCG injections given to children 1 times.*
 14. *DPT (Diphtheria, Pertussis, Tetanus) is a vaccine to prevent the diphtheria, pertussis, and tetanus disease, given to infants aged 3 months and above, with a shot in the thigh, repeated one month and two months later, so that the complete DPT immunization shots at toddler totaling 3 times (sometimes the time interval between injections can be more than 1 month).*
 15. *Reported crime incidence includes all criminal cases reported and received by police office, and all crimes caught by police.*
 16. *Crime total refers to the number of criminal cases occurring during a given period.*
 17. *To measure poverty, BPS-Statistics Indonesia has used the concept of basic needs*

memenuhi kebutuhan dasar (basic needs approach). Dengan pendekatan ini, kemiskinan dipandang sebagai ketidakmampuan dari sisi ekonomi untuk memenuhi kebutuhan dasar makanan dan bukan makanan yang diukur dari sisi pengeluaran. Metode yang digunakan adalah menghitung Garis Kemiskinan (GK), yang terdiri dari dua komponen yaitu Garis Kemiskinan Makanan (GKM) dan Garis Kemiskinan Non-Makanan (GKNM). Penghitungan Garis Kemiskinan dilakukan secara terpisah untuk daerah perkotaan dan pedesaan.

18. Penduduk miskin adalah penduduk yang memiliki rata-rata pengeluaran per kapita per bulan di bawah Garis Kemiskinan.
19. Garis Kemiskinan Makanan (GKM) merupakan nilai pengeluaran kebutuhan minimum makanan yang disetarakan dengan 2.100 kkalori per kapita per hari. Garis Kemiskinan Non-Makanan (GKNM) adalah kebutuhan minimum untuk perumahan, sandang, pendidikan, kesehatan, dan kebutuhan dasar lainnya.

approach. Therefore, poverty is viewed as economic inability to fulfill food and non-food basic needs which are measured by consumption/expenditure. The method used is calculating poverty line, which consists of two components that are Food Poverty Line (FPL) and Non-Food Poverty Line (NFPL). The poverty line was calculated separately for urban and rural areas.

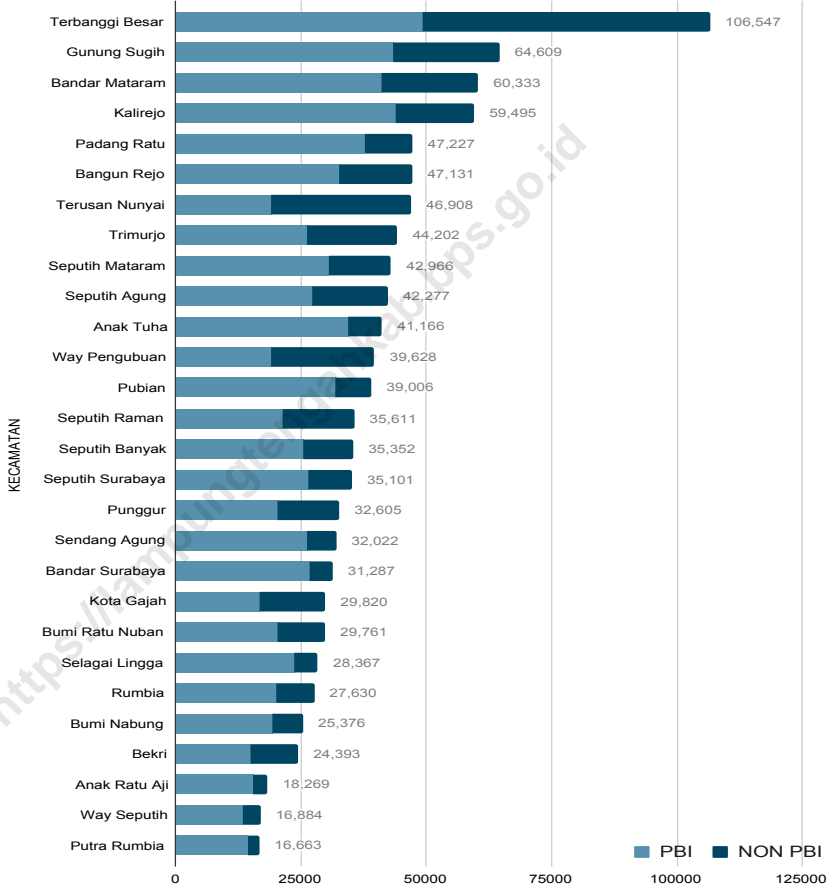
18. *A person whose expenditure per capita per month is below the poverty line is considered to be poor.*
19. *The Food Poverty Line refers to the daily minimum requirement of 2,100 kcal per capita per day. The Non-Food Poverty Line refers to the minimum requirement for household necessities for clothing, education, health, and other basic individual needs.*

Gambar
Figures 4.1

Jumlah Penerima BPJS PBI dan Non PBI Menurut Kecamatan Di Kabupaten Lampung Tengah, 2022

Number of BPJS PBI and Non PBI Recipients According to Districts in Lampung Tengah Regency, 2022

Jumlah Penerima BPJS PBI dan Non PBI



Catatan/Note: -

Sumber /Source : BPJS Kesehatan Lampung Tengah/ BPJS Health of Lampung Tengah

4.1 PENDIDIKAN EDUCATION

Tabel 4.1.1 Jumlah Sekolah, Guru, dan Murid Taman Kanak-Kanak (TK) di Bawah Kementerian Pendidikan dan Kebudayaan Menurut Kecamatan di Kabupaten Lampung Tengah, 2021/2022 dan 2022/2023
Number of Schools, Teachers, and Pupils in Kindergarten Under The Ministry of Education and Culture by Subdistrict in Lampung Tengah Regency, 2021/2022 and 2022/2023

| Kecamatan Subdistrict | Sekolah/Schools | | | | | |
|--------------------------|-----------------|-----------|----------------|------------|-----------------|------------|
| | Negeri/Public | | Swasta/Private | | Jumlah Total | |
| | 2021/2022 | 2022/2023 | 2021/2022 | 2022/2023 | 2021/2022 | 2022/2023 |
| (1) | (2) | (3) | (4) | (5) | (6) | (7) |
| Padang Ratu | - | - | 17 | 17 | 17 | 17 |
| Selagai Lingga | 1 | 1 | 16 | 15 | 17 | 16 |
| Pubian | - | - | 19 | 20 | 19 | 20 |
| Anak Tuha | - | - | 12 | 12 | 12 | 12 |
| Anak Ratu Aji | - | - | 10 | 10 | 10 | 10 |
| Kali Rejo | - | - | 32 | 33 | 32 | 33 |
| Sendang Agung | - | - | 18 | 18 | 18 | 18 |
| Bangun Rejo | - | - | 28 | 29 | 28 | 29 |
| Gunung Sugih | 1 | 1 | 25 | 26 | 26 | 27 |
| Bekri | - | - | 10 | 11 | 10 | 11 |
| Bumi Ratu Nuban | - | - | 15 | 16 | 15 | 16 |
| Trimurjo | 1 | 1 | 23 | 24 | 24 | 25 |
| Punggur | - | - | 14 | 14 | 14 | 14 |
| Kota Gajah | - | - | 16 | 17 | 16 | 17 |
| Seputih Raman | - | - | 17 | 18 | 17 | 18 |
| Terbanggi Besar | 1 | 1 | 38 | 38 | 39 | 39 |
| Seputih Agung | - | - | 13 | 14 | 13 | 14 |
| Way Pengubuan | - | - | 12 | 12 | 12 | 12 |
| Terusan Nunyai | - | - | 21 | 21 | 21 | 21 |
| Seputih Mataram | - | - | 17 | 19 | 17 | 19 |
| Bandar Mataram | - | - | 31 | 36 | 31 | 36 |
| Seputih Banyak | - | - | 11 | 11 | 11 | 11 |
| Way Seputih | - | - | 7 | 7 | 7 | 7 |
| Rumbia | - | - | 18 | 19 | 18 | 19 |
| Bumi Nabung | 1 | 1 | 13 | 13 | 14 | 14 |
| Putra Rumbia | - | - | 10 | 10 | 10 | 10 |
| Seputih Surabaya | - | - | 29 | 29 | 29 | 29 |
| Bandar Surabaya | - | - | 20 | 20 | 20 | 20 |
| Lampung Tengah | 5 | 5 | 512 | 529 | 517 | 534 |

Lanjutan Tabel/Continued Table 4.1.1

| Kecamatan Subdistrict | Guru/Teacher | | | | | |
|--------------------------|----------------|-----------|------------------|--------------|-----------------|--------------|
| | Laki-laki/Male | | Perempuan/Female | | Jumlah Total | |
| | 2021/2022 | 2022/2023 | 2021/2022 | 2022/2023 | 2021/2022 | 2022/2023 |
| (1) | (8) | (9) | (10) | (11) | (12) | (13) |
| Padang Ratu | - | - | 51 | 44 | 51 | 44 |
| Selagai Lingga | - | - | 39 | 39 | 39 | 39 |
| Pubian | - | - | 52 | 52 | 52 | 52 |
| Anak Tuha | - | - | 37 | 35 | 37 | 35 |
| Anak Ratu Aji | 2 | 2 | 32 | 26 | 34 | 28 |
| Kali Rejo | 3 | 2 | 105 | 112 | 108 | 114 |
| Sendang Agung | 4 | 3 | 58 | 60 | 62 | 63 |
| Bangun Rejo | - | - | 72 | 80 | 72 | 80 |
| Gunung Sugih | 2 | 1 | 96 | 93 | 98 | 94 |
| Bekri | - | - | 34 | 32 | 34 | 32 |
| Bumi Ratu Nuban | - | - | 38 | 44 | 38 | 44 |
| Trimurjo | - | - | 86 | 80 | 86 | 80 |
| Punggur | - | - | 55 | 53 | 55 | 53 |
| Kota Gajah | - | - | 66 | 65 | 66 | 65 |
| Seputih Raman | 1 | 2 | 61 | 60 | 62 | 62 |
| Terbanggi Besar | 4 | 3 | 150 | 149 | 154 | 152 |
| Seputih Agung | 2 | 1 | 30 | 34 | 32 | 35 |
| Way Pengubuan | 1 | - | 36 | 37 | 37 | 37 |
| Terusan Nunyai | 1 | 1 | 76 | 73 | 77 | 74 |
| Seputih Mataram | - | - | 48 | 49 | 48 | 49 |
| Bandar Mataram | 5 | 5 | 93 | 99 | 98 | 104 |
| Seputih Banyak | - | - | 34 | 32 | 34 | 32 |
| Way Seputih | - | - | 19 | 20 | 19 | 20 |
| Rumbia | 2 | 2 | 46 | 41 | 48 | 43 |
| Bumi Nabung | 2 | 2 | 28 | 31 | 30 | 33 |
| Putra Rumbia | - | - | 26 | 23 | 26 | 23 |
| Seputih Surabaya | 2 | 2 | 73 | 77 | 75 | 79 |
| Bandar Surabaya | - | - | 44 | 47 | 44 | 47 |
| Lampung Tengah | 31 | 26 | 1 585 | 1 587 | 1 616 | 1 613 |

Lanjutan Tabel/*Continued Table* 4.1.1

| Kecamatan <i>Subdistrict</i> | Murid/Students | | | | | |
|---------------------------------|----------------|--------------|------------------|--------------|-----------------|---------------|
| | Laki-laki/Male | | Perempuan/Female | | Jumlah Total | |
| | 2021/2022 | 2022/2023 | 2021/2022 | 2022/2023 | 2021/2022 | 2022/2023 |
| (1) | (14) | (15) | (16) | (17) | (18) | (19) |
| Padang Ratu | 355 | 360 | 379 | 370 | 734 | 730 |
| Selagai Lingga | 323 | 368 | 318 | 289 | 641 | 657 |
| Pubian | 381 | 249 | 361 | 233 | 742 | 482 |
| Anak Tuha | 223 | 246 | 223 | 242 | 446 | 488 |
| Anak Ratu Aji | 176 | 166 | 148 | 141 | 324 | 307 |
| Kali Rejo | 769 | 800 | 724 | 794 | 1 493 | 1 594 |
| Sendang Agung | 441 | 416 | 404 | 354 | 845 | 770 |
| Bangun Rejo | 552 | 477 | 535 | 483 | 1 087 | 960 |
| Gunung Sugih | 482 | 525 | 494 | 516 | 976 | 1 041 |
| Bekri | 236 | 245 | 178 | 207 | 414 | 452 |
| Bumi Ratu Nuban | 318 | 295 | 294 | 313 | 612 | 608 |
| Trimurjo | 387 | 397 | 405 | 427 | 792 | 824 |
| Punggur | 330 | 327 | 334 | 330 | 664 | 657 |
| Kota Gajah | 310 | 381 | 304 | 311 | 614 | 692 |
| Seputih Raman | 418 | 376 | 382 | 336 | 800 | 712 |
| Terbanggi Besar | 1 | 733 | 918 | 642 | 1 918 | 1 375 |
| Seputih Agung | 252 | 290 | 260 | 271 | 512 | 561 |
| Way Pengubuan | 284 | 329 | 284 | 294 | 568 | 623 |
| Terusan Nunyai | 623 | 494 | 558 | 467 | 1 181 | 961 |
| Seputih Mataram | 413 | 430 | 445 | 399 | 858 | 829 |
| Bandar Mataram | 823 | 679 | 757 | 614 | 1 580 | 1 293 |
| Seputih Banyak | 244 | 210 | 245 | 220 | 489 | 430 |
| Way Seputih | 146 | - | 121 | - | 267 | - |
| Rumbia | 267 | 244 | 210 | 210 | 477 | 454 |
| Bumi Nabung | 232 | 238 | 224 | 249 | 456 | 487 |
| Putra Rumbia | 188 | 152 | 162 | 177 | 350 | 329 |
| Seputih Surabaya | 438 | 444 | 405 | 405 | 843 | 849 |
| Bandar Surabaya | 388 | 69 | 300 | 68 | 688 | 137 |
| Lampung Tengah | 10 999 | 9 940 | 10 372 | 9 362 | 21 371 | 19 302 |

Catatan/Note : ¹ Jumlah guru termasuk kepala sekolah dan guru/*The total of teachers including headmaster and teacher*
 Sumber/Source : Kementerian Pendidikan dan Kebudayaan, Data Semester Ganjil/ *Ministry of Educations and Culture, Odd Semester Data*

Tabel
Table 4.1.2

**Jumlah Sekolah, Guru, dan Murid Raudatul Athfal (RA) di Bawah
Kementerian Agama Menurut Kecamatan di Kabupaten Lampung
Tengah, 2021/2022 dan 2022/2023**
*Number of Schools, Teachers, and Pupils in Raudatul Athfal (RA) Under The
Ministry of Religious Affairs by Subdistrict in Lampung Tengah Regency,
2021/2022 and 2022/2023*

| Kecamatan Subdistrict | Raudatul Athfal (RA) / Raudatul Athfal (RA) | | | | | |
|--------------------------|---|------------|--------------|------------|--------------|--------------|
| | Sekolah/Schools | | Guru/Teacher | | Murid/Pupils | |
| | 2021/2022 | 2022/2023 | 2021/2022 | 2022/2023 | 2021/2022 | 2022/2023 |
| (1) | (2) | (3) | (4) | (5) | (6) | (7) |
| Padang Ratu | 5 | 5 | 30 | 30 | 313 | 295 |
| Selagai Lingga | 2 | 2 | 6 | 6 | 138 | 147 |
| Pubian | 10 | 10 | 44 | 43 | 472 | 462 |
| Anak Tuha | 1 | 1 | 7 | 8 | 88 | 95 |
| Anak Ratu Aji | - | - | - | - | - | - |
| Kali Rejo | 2 | 2 | 8 | 15 | 55 | 99 |
| Sendang Agung | 4 | 4 | 21 | 22 | 200 | 229 |
| Bangun Rejo | 6 | 6 | 24 | 31 | 313 | 345 |
| Gunung Sugih | 3 | 3 | 11 | 11 | 110 | 111 |
| Bekri | 2 | 2 | 6 | 11 | 106 | 139 |
| Bumi Ratu Nuban | 1 | 1 | 3 | 3 | 11 | 18 |
| Trimurjo | 1 | 1 | 4 | 4 | 54 | 67 |
| Punggur | 2 | 2 | 7 | 8 | 114 | 117 |
| Kota Gajah | 3 | 3 | 16 | 16 | 177 | 231 |
| Seputih Raman | 11 | 11 | 44 | 44 | 571 | 558 |
| Terbanggi Besar | 3 | 3 | 10 | 11 | 139 | 134 |
| Seputih Agung | 6 | 6 | 20 | 24 | 583 | 600 |
| Way Pengubuan | 3 | 3 | 16 | 17 | 99 | 119 |
| Terusan Nunyai | - | - | - | - | - | - |
| Seputih Mataram | 5 | 5 | 12 | 15 | 275 | 294 |
| Bandar Mataram | 10 | 10 | 45 | 47 | 543 | 502 |
| Seputih Banyak | 11 | 11 | 35 | 38 | 624 | 577 |
| Way Seputih | 6 | 6 | 20 | 19 | 352 | 324 |
| Rumbia | 8 | 8 | 27 | 29 | 317 | 354 |
| Bumi Nabung | 5 | 5 | 23 | 20 | 197 | 174 |
| Putra Rumbia | 2 | 2 | 13 | 11 | 103 | 101 |
| Seputih Surabaya | 1 | 1 | - | 5 | - | 21 |
| Bandar Surabaya | 4 | 4 | 22 | 21 | 195 | 173 |
| Lampung Tengah | 117 | 117 | 474 | 509 | 6 149 | 6 286 |

Catatan/Note :-

Sumber/ Source : Kementerian Agama, EMIS, data semester ganjil/ Ministry of Religious Affairs, EMIS, odd semester data

Tabel
Table 4.1.3

Jumlah Sekolah, Guru, dan Murid Sekolah Dasar (SD) di Bawah Kementerian Pendidikan dan Kebudayaan Menurut Kecamatan di Kabupaten Lampung Tengah, 2021/2022 dan 2022/2023
Number of Schools, Teachers, and Pupils in Primary Schools Under The Ministry of Education and Culture by Subdistrict in Lampung Tengah Regency, 2021/2022 and 2022/2023

| Kecamatan Subdistrict | Sekolah/Schools | | | | | |
|--------------------------|-----------------|------------|----------------|-----------|-----------------|------------|
| | Negeri/Public | | Swasta/Private | | Jumlah Total | |
| | 2021/2022 | 2022/2023 | 2021/2022 | 2022/2023 | 2021/2022 | 2022/2023 |
| (1) | (2) | (3) | (4) | (5) | (6) | (7) |
| Padang Ratu | 26 | 26 | - | - | 26 | 26 |
| Selagai Lingga | 22 | 22 | 4 | 4 | 26 | 26 |
| Pubian | 28 | 28 | 4 | 4 | 32 | 32 |
| Anak Tuha | 21 | 21 | 3 | 3 | 24 | 24 |
| Anak Ratu Aji | 13 | 13 | - | - | 13 | 13 |
| Kali Rejo | 37 | 37 | 5 | 5 | 42 | 42 |
| Sendang Agung | 24 | 24 | 1 | 1 | 25 | 25 |
| Bangun Rejo | 36 | 36 | 2 | 2 | 38 | 38 |
| Gunung Sugih | 34 | 34 | 2 | 2 | 36 | 36 |
| Bekri | 15 | 15 | 1 | 1 | 16 | 16 |
| Bumi Ratu Nuban | 12 | 12 | 2 | 2 | 14 | 14 |
| Trimurjo | 41 | 41 | 1 | 1 | 42 | 42 |
| Punggur | 25 | 25 | 2 | 2 | 27 | 27 |
| Kota Gajah | 21 | 21 | 4 | 5 | 25 | 26 |
| Seputih Raman | 29 | 29 | - | 1 | 29 | 30 |
| Terbanggi Besar | 35 | 35 | 15 | 15 | 50 | 50 |
| Seputih Agung | 24 | 24 | - | - | 24 | 24 |
| Way Pengubuan | 18 | 18 | 2 | 3 | 20 | 21 |
| Terusan Nunyai | 17 | 17 | 3 | 3 | 20 | 20 |
| Seputih Mataram | 30 | 30 | 2 | 2 | 32 | 32 |
| Bandar Mataram | 24 | 24 | 6 | 6 | 30 | 30 |
| Seputih Banyak | 35 | 35 | 3 | 3 | 38 | 38 |
| Way Seputih | 15 | 15 | - | - | 15 | 15 |
| Rumbia | 24 | 25 | 3 | 3 | 27 | 28 |
| Bumi Nabung | 22 | 22 | - | - | 22 | 22 |
| Putra Rumbia | 9 | 9 | - | - | 9 | 9 |
| Seputih Surabaya | 30 | 30 | 2 | 2 | 32 | 32 |
| Bandar Surabaya | 16 | 16 | - | - | 16 | 16 |
| Lampung Tengah | 683 | 684 | 67 | 70 | 750 | 754 |

Lanjutan Tabel/Continued Table 4.1.3

| Kecamatan Subdistrict | Guru/Teacher | | | | | |
|--------------------------|----------------|--------------|------------------|--------------|-----------------|--------------|
| | Laki-laki/Male | | Perempuan/Female | | Jumlah Total | |
| | 2021/2022 | 2022/2023 | 2021/2022 | 2022/2023 | 2021/2022 | 2022/2023 |
| (1) | (8) | (9) | (10) | (11) | (12) | (13) |
| Padang Ratu | 74 | 86 | 167 | 184 | 241 | 270 |
| Selagai Lingga | 78 | 76 | 148 | 153 | 226 | 229 |
| Pubian | 90 | 90 | 190 | 198 | 280 | 288 |
| Anak Tuha | 82 | 80 | 166 | 170 | 248 | 250 |
| Anak Ratu Aji | 61 | 66 | 74 | 85 | 135 | 151 |
| Kali Rejo | 126 | 131 | 256 | 255 | 382 | 386 |
| Sendang Agung | 87 | 82 | 141 | 149 | 228 | 231 |
| Bangun Rejo | 100 | 101 | 242 | 259 | 342 | 360 |
| Gunung Sugih | 99 | 102 | 316 | 321 | 415 | 423 |
| Bekri | 56 | 61 | 121 | 125 | 177 | 186 |
| Bumi Ratu Nuban | 46 | 50 | 118 | 116 | 164 | 166 |
| Trimurjo | 73 | 84 | 302 | 302 | 375 | 386 |
| Punggur | 72 | 68 | 211 | 199 | 283 | 267 |
| Kota Gajah | 97 | 86 | 198 | 228 | 295 | 314 |
| Seputih Raman | 84 | 86 | 206 | 212 | 290 | 298 |
| Terbanggi Besar | 160 | 175 | 558 | 570 | 718 | 745 |
| Seputih Agung | 71 | 73 | 190 | 204 | 261 | 277 |
| Way Pengubuan | 49 | 48 | 170 | 189 | 219 | 237 |
| Terusan Nunyai | 55 | 57 | 242 | 237 | 297 | 294 |
| Seputih Mataram | 101 | 109 | 198 | 216 | 299 | 325 |
| Bandar Mataram | 142 | 144 | 255 | 264 | 397 | 408 |
| Seputih Banyak | 126 | 130 | 236 | 253 | 362 | 383 |
| Way Seputih | 50 | 49 | 77 | 80 | 127 | 129 |
| Rumbia | 82 | 82 | 181 | 189 | 263 | 271 |
| Bumi Nabung | 81 | 78 | 128 | 134 | 209 | 212 |
| Putra Rumbia | 52 | 59 | 70 | 79 | 122 | 138 |
| Seputih Surabaya | 111 | 110 | 167 | 183 | 278 | 293 |
| Bandar Surabaya | 88 | 85 | 107 | 108 | 195 | 193 |
| Lampung Tengah | 2 393 | 2 448 | 5 435 | 5 662 | 7 828 | 8 110 |

Lanjutan Tabel/Continued Table 4.1.3

| Kecamatan Subdistrict | Murid/Students | | | | | |
|--------------------------|----------------|---------------|------------------|---------------|-----------------|---------------|
| | Laki-laki/Male | | Perempuan/Female | | Jumlah Total | |
| | 2021/2022 | 2022/2023 | 2021/2022 | 2022/2023 | 2021/2022 | 2022/2023 |
| (1) | (14) | (15) | (16) | (17) | (18) | (19) |
| Padang Ratu | 2 526 | 2 432 | 2 165 | 2 187 | 4 691 | 4 619 |
| Selagai Lingga | 1 721 | 1 723 | 1 592 | 1 613 | 3 313 | 3 336 |
| Pubian | 22 | 2 099 | 2 075 | 1 963 | 4 275 | 4 062 |
| Anak Tuha | 2 198 | 2 185 | 1 999 | 1 954 | 4 197 | 4 139 |
| Anak Ratu Aji | 935 | 938 | 957 | 939 | 1 892 | 1 877 |
| Kali Rejo | 3 415 | 3 377 | 3 056 | 3 041 | 6 471 | 6 418 |
| Sendang Agung | 1 777 | 1 558 | 1 576 | 1 427 | 3 353 | 2 985 |
| Bangun Rejo | 3 088 | 3 054 | 2 776 | 2 717 | 5 864 | 5 771 |
| Gunung Sugih | 3 426 | 3 055 | 3 057 | 2 835 | 6 483 | 5 89 |
| Bekri | 1 438 | 1 272 | 137 | 1 203 | 2 808 | 2 475 |
| Bumi Ratu Nuban | 1 441 | 1 191 | 138 | 1 102 | 2 821 | 2 293 |
| Trimurjo | 2 174 | 1 496 | 2 015 | 1 384 | 4 189 | 2 88 |
| Punggur | 1 607 | 1 509 | 1 534 | 1 461 | 3 141 | 2 97 |
| Kota Gajah | 2 004 | 1 488 | 1 819 | 1 384 | 3 823 | 2 872 |
| Seputih Raman | 2 345 | 2 301 | 2 243 | 2 13 | 4 588 | 4 431 |
| Terbanggi Besar | 6 936 | 6 783 | 6 25 | 6 094 | 13 186 | 12 877 |
| Seputih Agung | 2 604 | 2 525 | 2 284 | 2 214 | 4 888 | 4 739 |
| Way Pengubuan | 2 113 | 1 843 | 1 936 | 1 68 | 4 049 | 3 523 |
| Terusan Nunyai | 2 626 | 2 402 | 2 582 | 2 332 | 5 208 | 4 734 |
| Seputih Mataram | 2 68 | 2 312 | 2 459 | 2 227 | 5 139 | 4 539 |
| Bandar Mataram | 3 528 | 3 196 | 3 124 | 2 898 | 6 652 | 6 094 |
| Seputih Banyak | 2 497 | 2 225 | 2 287 | 2 058 | 4 784 | 4 283 |
| Way Seputih | 947 | 925 | 903 | 889 | 1 85 | 1 814 |
| Rumbia | 1 99 | 1 92 | 1 853 | 1 816 | 3 843 | 3 736 |
| Bumi Nabung | 1 531 | 1 356 | 1 459 | 1 297 | 2 99 | 2 653 |
| Putra Rumbia | 1 13 | 1 127 | 981 | 984 | 2 111 | 2 111 |
| Seputih Surabaya | 2 54 | 2 33 | 2 435 | 2 225 | 4 975 | 4 555 |
| Bandar Surabaya | 1 826 | 1 703 | 1 642 | 1 501 | 3 468 | 3 204 |
| Lampung Tengah | 65 243 | 60 325 | 59 809 | 55 555 | 125 052 | 115 88 |

Catatan/Note : ¹ Jumlah guru termasuk kepala sekolah dan guru/The total of teachers including headmaster and teacher

Sumber/Source : Kementerian Pendidikan dan Kebudayaan, Data Semester Ganjil/ Ministry of Educations and Culture, Odd Semester Data

Tabel
Table 4.1.4

**Jumlah Sekolah, Guru, dan Murid Madrasah Ibtidaiyah (MI) di Bawah
Kementerian Agama Menurut Kecamatan di Kabupaten Lampung
Tengah, 2021/2022 dan 2022/2023**
**Number of Schools, Teachers, and Pupils in Madrasah Ibtidaiyah (MI)
Under The Ministry of Religious Affairs by Subdistrict in Lampung Tengah
Regency, 2021/2022 and 2022/2023**

| Kecamatan Subdistrict | Sekolah/Schools | | | | | |
|--------------------------|-----------------|-----------|----------------|-----------|-----------------|-----------|
| | Negeri/Public | | Swasta/Private | | Jumlah Total | |
| | 2021/2022 | 2022/2023 | 2021/2022 | 2022/2023 | 2021/2022 | 2022/2023 |
| (1) | (2) | (3) | (4) | (5) | (6) | (7) |
| Padang Ratu | - | - | 5 | 5 | 5 | 5 |
| Selagai Lingga | - | - | 4 | 4 | 4 | 4 |
| Pubian | - | - | 9 | 9 | 9 | 9 |
| Anak Tuha | - | - | 1 | 1 | 1 | 1 |
| Anak Ratu Aji | - | - | 1 | 1 | 1 | 1 |
| Kali Rejo | - | - | 4 | 4 | 4 | 4 |
| Sendang Agung | - | - | 8 | 8 | 8 | 8 |
| Bangun Rejo | - | - | 6 | 6 | 6 | 6 |
| Gunung Sugih | - | - | 1 | 1 | 1 | 1 |
| Bekri | - | - | - | - | - | - |
| Bumi Ratu Nuban | - | - | 4 | 4 | 4 | 4 |
| Trimurjo | - | - | 2 | 2 | 2 | 2 |
| Punggur | - | - | 3 | 3 | 3 | 3 |
| Kota Gajah | - | - | 1 | 1 | 1 | 1 |
| Seputih Raman | - | - | 1 | 1 | 1 | 1 |
| Terbanggi Besar | - | - | 2 | 2 | 2 | 2 |
| Seputih Agung | - | - | 4 | 4 | 4 | 4 |
| Way Pengubuan | - | - | 3 | 3 | 3 | 3 |
| Terusan Nunyai | - | - | 1 | 1 | 1 | 1 |
| Seputih Mataram | - | - | - | - | - | - |
| Bandar Mataram | - | - | 8 | 8 | 8 | 8 |
| Seputih Banyak | - | - | 1 | 1 | 1 | 1 |
| Way Seputih | - | - | - | - | - | - |
| Rumbia | - | - | 3 | 3 | 3 | 3 |
| Bumi Nabung | - | - | 4 | 4 | 4 | 4 |
| Putra Rumbia | - | - | 1 | 1 | 1 | 1 |
| Seputih Surabaya | - | - | - | - | - | - |
| Bandar Surabaya | - | - | 4 | 4 | 4 | 4 |
| Lampung Tengah | - | - | 81 | 81 | 81 | 81 |

Lanjutan Tabel/Continued Table 4.1.4

| Kecamatan Subdistrict | Guru/Teacher | | | | | |
|--------------------------|---------------|-----------|----------------|------------|-----------------|------------|
| | Negeri/Public | | Swasta/Private | | Jumlah Total | |
| | 2021/2022 | 2022/2023 | 2021/2022 | 2022/2023 | 2021/2022 | 2022/2023 |
| (1) | (8) | (9) | (10) | (11) | (12) | (13) |
| Padang Ratu | - | - | 71 | 68 | 71 | 68 |
| Selagai Lingga | - | - | 39 | 41 | 39 | 41 |
| Pubian | - | - | 75 | 78 | 75 | 78 |
| Anak Tuha | - | - | 18 | 22 | 18 | 22 |
| Anak Ratu Aji | - | - | 11 | 11 | 11 | 11 |
| Kali Rejo | - | - | 53 | 54 | 53 | 54 |
| Sendang Agung | - | - | 89 | 87 | 89 | 87 |
| Bangun Rejo | - | - | 58 | 67 | 58 | 67 |
| Gunung Sugih | - | - | 10 | 10 | 10 | 10 |
| Bekri | - | - | - | - | - | - |
| Bumi Ratu Nuban | - | - | 48 | 47 | 48 | 47 |
| Trimurjo | - | - | 32 | 33 | 32 | 33 |
| Punggur | - | - | 39 | 50 | 39 | 50 |
| Kota Gajah | - | - | 11 | 15 | 11 | 15 |
| Seputih Raman | - | - | 14 | 14 | 14 | 14 |
| Terbangi Besar | - | - | 26 | 26 | 26 | 26 |
| Seputih Agung | - | - | 37 | 45 | 37 | 45 |
| Way Pengubuan | - | - | 39 | 43 | 39 | 43 |
| Terusan Nunyai | - | - | 15 | 15 | 15 | 15 |
| Seputih Mataram | - | - | - | - | - | - |
| Bandar Mataram | - | - | 84 | 87 | 84 | 87 |
| Seputih Banyak | - | - | 11 | 10 | 11 | 10 |
| Way Seputih | - | - | - | - | - | - |
| Rumbia | - | - | 34 | 35 | 34 | 35 |
| Bumi Nabung | - | - | 44 | 45 | 44 | 45 |
| Putra Rumbia | - | - | 7 | 7 | 7 | 7 |
| Seputih Surabaya | - | - | - | - | - | - |
| Bandar Surabaya | - | - | 47 | 53 | 47 | 53 |
| Lampung Tengah | - | - | 912 | 963 | 912 | 963 |

Lanjutan Tabel/Continued Table 4.1.4

| Kecamatan Subdistrict | Murid/Students | | | | | |
|--------------------------|----------------|-----------|----------------|---------------|-----------------|---------------|
| | Negeri/Public | | Swasta/Private | | Jumlah Total | |
| | 2021/2022 | 2022/2023 | 2021/2022 | 2022/2023 | 2021/2022 | 2022/2023 |
| (1) | (14) | (15) | (16) | (17) | (18) | (19) |
| Padang Ratu | - | - | 933 | 936 | 933 | 936 |
| Selagai Lingga | - | - | 340 | 349 | 340 | 349 |
| Pubian | - | - | 891 | 917 | 891 | 917 |
| Anak Tuha | - | - | 482 | 523 | 482 | 523 |
| Anak Ratu Aji | - | - | 66 | 67 | 66 | 67 |
| Kali Rejo | - | - | 767 | 782 | 767 | 782 |
| Sendang Agung | - | - | 1 012 | 1 030 | 1 012 | 1 030 |
| Bangun Rejo | - | - | 906 | 902 | 906 | 902 |
| Gunung Sugih | - | - | 141 | 221 | 141 | 221 |
| Bekri | - | - | - | - | - | - |
| Bumi Ratu Nuban | - | - | 597 | 667 | 597 | 667 |
| Trimurjo | - | - | 479 | 492 | 479 | 492 |
| Punggur | - | - | 758 | 783 | 758 | 783 |
| Kota Gajah | - | - | 224 | 225 | 224 | 225 |
| Seputih Raman | - | - | 166 | 183 | 166 | 183 |
| Terbanggi Besar | - | - | 256 | 280 | 256 | 280 |
| Seputih Agung | - | - | 393 | 426 | 393 | 426 |
| Way Pengubuan | - | - | 338 | 314 | 338 | 314 |
| Terusan Nunyai | - | - | 94 | 107 | 94 | 107 |
| Seputih Mataram | - | - | - | - | - | - |
| Bandar Mataram | - | - | 1 147 | 1 137 | 1 147 | 1 137 |
| Seputih Banyak | - | - | 127 | 158 | 127 | 158 |
| Way Seputih | - | - | - | - | - | - |
| Rumbia | - | - | 321 | 305 | 321 | 305 |
| Bumi Nabung | - | - | 475 | 456 | 475 | 456 |
| Putra Rumbia | - | - | 56 | 52 | 56 | 52 |
| Seputih Surabaya | - | - | - | - | - | - |
| Bandar Surabaya | - | - | 634 | 685 | 634 | 685 |
| Lampung Tengah | - | - | 11 603 | 11 997 | 11 603 | 11 997 |

Catatan/Note : Data semester ganjil/ odd semester

Sumber/Source : Kementerian Agama, EMIS / Ministry of Religious Affairs, EMIS

Tabel
Table 4.1.5

Jumlah Sekolah, Guru, dan Murid Sekolah Menengah Pertama (SMP) di Bawah Kementerian Pendidikan dan Kebudayaan Menurut Kecamatan di Kabupaten Lampung Tengah, 2021/2022 dan 2022/2023
Number of Schools, Teachers, and Pupils in Lower Secondary Schools from The Ministry of Education and Culture by Subdistrict in Lampung Tengah Regency, 2021/2022 and 2022/2023

| Kecamatan Subdistrict | Sekolah/Schools | | | | | |
|--------------------------|-----------------|-----------|----------------|------------|-----------------|------------|
| | Negeri/Public | | Swasta/Private | | Jumlah Total | |
| | 2021/2022 | 2022/2023 | 2021/2022 | 2022/2023 | 2021/2022 | 2022/2023 |
| (1) | (2) | (3) | (4) | (5) | (6) | (7) |
| Padang Ratu | 6 | 6 | 3 | 3 | 9 | 9 |
| Selagai Lingga | 6 | 6 | 4 | 5 | 10 | 11 |
| Pubian | 6 | 6 | 4 | 4 | 10 | 10 |
| Anak Tuha | 2 | 2 | 3 | 3 | 5 | 5 |
| Anak Ratu Aji | 3 | 3 | 1 | 1 | 4 | 4 |
| Kali Rejo | 2 | 2 | 10 | 10 | 12 | 12 |
| Sendang Agung | 2 | 2 | 7 | 7 | 9 | 9 |
| Bangun Rejo | 2 | 2 | 7 | 8 | 9 | 10 |
| Gunung Sugih | 5 | 5 | 4 | 4 | 9 | 9 |
| Bekri | 2 | 2 | 4 | 4 | 6 | 6 |
| Bumi Ratu Nuban | 2 | 2 | 3 | 3 | 5 | 5 |
| Trimurjo | 3 | 3 | 3 | 3 | 6 | 6 |
| Punggur | 2 | 2 | 4 | 4 | 6 | 6 |
| Kota Gajah | 2 | 2 | 7 | 6 | 9 | 8 |
| Seputih Raman | 2 | 2 | 3 | 3 | 5 | 5 |
| Terbanggi Besar | 6 | 6 | 12 | 15 | 18 | 21 |
| Seputih Agung | 2 | 2 | 8 | 7 | 10 | 9 |
| Way Pengubuan | 5 | 5 | 3 | 3 | 8 | 8 |
| Terusan Nunyai | 3 | 3 | 5 | 5 | 8 | 8 |
| Seputih Mataram | 2 | 2 | 4 | 5 | 6 | 7 |
| Bandar Mataram | 2 | 2 | 12 | 12 | 14 | 14 |
| Seputih Banyak | 2 | 2 | 6 | 6 | 8 | 8 |
| Way Seputih | 2 | 2 | 1 | 1 | 3 | 3 |
| Rumbia | 3 | 3 | 5 | 8 | 8 | 11 |
| Bumi Nabung | 2 | 2 | 5 | 5 | 7 | 7 |
| Putra Rumbia | 1 | 1 | 1 | 1 | 2 | 2 |
| Seputih Surabaya | 2 | 2 | 3 | 3 | 5 | 5 |
| Bandar Surabaya | 2 | 2 | 2 | 2 | 4 | 4 |
| Lampung Tengah | 81 | 81 | 134 | 141 | 215 | 222 |

Lanjutan Tabel/Continued Table 4.1.5

| Kecamatan Subdistrict | Guru/Teacher | | | | | |
|--------------------------|----------------|--------------|------------------|--------------|-----------------|--------------|
| | Laki-laki/Male | | Perempuan/Female | | Jumlah Total | |
| | 2021/2022 | 2022/2023 | 2021/2022 | 2022/2023 | 2021/2022 | 2022/2023 |
| (1) | (8) | (9) | (10) | (11) | (12) | (13) |
| Padang Ratu | 60 | 54 | 59 | 68 | 119 | 122 |
| Selagai Lingga | 37 | 38 | 60 | 59 | 97 | 97 |
| Pubian | 45 | 46 | 60 | 67 | 105 | 113 |
| Anak Tuha | 28 | 26 | 31 | 33 | 59 | 59 |
| Anak Ratu Aji | 22 | 22 | 30 | 32 | 52 | 54 |
| Kali Rejo | 63 | 70 | 89 | 104 | 152 | 174 |
| Sendang Agung | 50 | 53 | 60 | 66 | 110 | 119 |
| Bangun Rejo | 55 | 49 | 72 | 69 | 127 | 118 |
| Gunung Sugih | 41 | 33 | 94 | 90 | 135 | 123 |
| Bekri | 22 | 23 | 44 | 48 | 66 | 71 |
| Bumi Ratu Nuban | 24 | 24 | 46 | 45 | 70 | 69 |
| Trimurjo | 62 | 57 | 99 | 101 | 161 | 158 |
| Punggur | 56 | 63 | 87 | 89 | 143 | 152 |
| Kota Gajah | 71 | 60 | 99 | 105 | 170 | 165 |
| Seputih Raman | 62 | 59 | 61 | 58 | 123 | 117 |
| Terbangi Besar | 132 | 124 | 247 | 251 | 379 | 375 |
| Seputih Agung | 58 | 58 | 85 | 93 | 143 | 151 |
| Way Pengubuan | 35 | 34 | 71 | 78 | 106 | 112 |
| Terusan Nunyai | 33 | 30 | 90 | 90 | 123 | 120 |
| Seputih Mataram | 40 | 40 | 41 | 45 | 81 | 85 |
| Bandar Mataram | 59 | 58 | 82 | 91 | 141 | 149 |
| Seputih Banyak | 60 | 53 | 65 | 58 | 125 | 111 |
| Way Seputih | 33 | 33 | 29 | 35 | 62 | 68 |
| Rumbia | 53 | 51 | 59 | 71 | 112 | 122 |
| Bumi Nabung | 31 | 34 | 45 | 43 | 76 | 77 |
| Putra Rumbia | 27 | 23 | 18 | 21 | 45 | 44 |
| Seputih Surabaya | 37 | 40 | 45 | 49 | 82 | 89 |
| Bandar Surabaya | 27 | 24 | 34 | 35 | 61 | 59 |
| Lampung Tengah | 1 323 | 1 279 | 1 902 | 1 994 | 3 225 | 3 273 |

Lanjutan Tabel/*Continued Table* 4.1.5

| Kecamatan <i>Subdistrict</i> | Murid/Students | | | | | |
|---------------------------------|----------------|---------------|------------------|---------------|-----------------|---------------|
| | Laki-laki/Male | | Perempuan/Female | | Jumlah Total | |
| | 2021/2022 | 2022/2023 | 2021/2022 | 2022/2023 | 2021/2022 | 2022/2023 |
| (1) | (14) | (15) | (16) | (17) | (18) | (19) |
| Padang Ratu | 943 | 799 | 817 | 732 | 1 76 | 1 531 |
| Selagai Lingga | 472 | 455 | 481 | 467 | 953 | 922 |
| Pubian | 842 | 806 | 814 | 809 | 1 656 | 1 615 |
| Anak Tuha | 428 | 426 | 375 | 377 | 803 | 803 |
| Anak Ratu Aji | 476 | 449 | 443 | 422 | 919 | 871 |
| Kali Rejo | 1 162 | 1 127 | 1 114 | 1 142 | 2 302 | 2 269 |
| Sendang Agung | 896 | 955 | 923 | 967 | 1 819 | 1 922 |
| Bangun Rejo | 1 032 | 1 110 | 985 | 974 | 2 017 | 2 084 |
| Gunung Sugih | 958 | 961 | 926 | 848 | 1 884 | 1 809 |
| Bekri | 563 | 347 | 497 | 323 | 1 06 | 670 |
| Bumi Ratu Nuban | 595 | 587 | 566 | 554 | 1 161 | 1 141 |
| Trimurjo | 916 | 871 | 901 | 812 | 1 817 | 1 683 |
| Punggur | 904 | 955 | 817 | 864 | 1 721 | 1 819 |
| Kota Gajah | 1 216 | 1 164 | 1 081 | 1 08 | 2 297 | 2 244 |
| Seputih Raman | 754 | 801 | 731 | 761 | 1 485 | 1 562 |
| Terbanggi Besar | 3 036 | 2 982 | 2 962 | 2 838 | 5 998 | 5 82 |
| Seputih Agung | 1 284 | 1 337 | 1 252 | 1 274 | 2 536 | 2 611 |
| Way Pengubuan | 833 | 739 | 808 | 759 | 1 641 | 1 498 |
| Terusan Nunyai | 1 051 | 1 058 | 1 012 | 991 | 2 063 | 2 049 |
| Seputih Mataram | 865 | 929 | 839 | 865 | 1 704 | 1 794 |
| Bandar Mataram | 1 316 | 929 | 1 27 | 909 | 2 586 | 1 838 |
| Seputih Banyak | 1 086 | 1 162 | 1 046 | 1 05 | 2 132 | 2 212 |
| Way Seputih | 449 | 453 | 467 | 477 | 916 | 930 |
| Rumbia | 1 031 | 1 051 | 994 | 1 018 | 2 025 | 2 069 |
| Bumi Nabung | 391 | 419 | 376 | 378 | 767 | 797 |
| Putra Rumbia | 357 | 357 | 296 | 322 | 653 | 679 |
| Seputih Surabaya | 716 | 393 | 646 | 302 | 1 362 | 695 |
| Bandar Surabaya | 515 | 531 | 533 | 527 | 1 048 | 1 058 |
| Lampung Tengah | 25 087 | 24 153 | 23 998 | 22 842 | 49 085 | 46 995 |

Catatan/Note : ¹ Jumlah guru termasuk kepala sekolah dan guru/*The total of teachers including headmaster and teacher*
 Sumber/Source : Kementerian Pendidikan dan Kebudayaan, Data Semester Ganjil/ *Ministry of Educations and Culture, Odd Semester Data*

Tabel
Table 4.1.6

Jumlah Sekolah, Guru, dan Murid Madrasah Tsanawiyah (MTs) di Bawah Kementerian Agama Menurut Kecamatan di Kabupaten Lampung Tengah, 2021/2022 dan 2022/2023
Number of Schools, Teachers, and Pupils in Madrasah Tsanawiyah (MTs) Under The Ministry of Religious Affairs by Subdistrict in Lampung Tengah Regency, 2021/2022 and 2022/2023

| Kecamatan Subdistrict | Sekolah/Schools | | | | | |
|--------------------------|-----------------|-----------|----------------|------------|-----------------|------------|
| | Negeri/Public | | Swasta/Private | | Jumlah Total | |
| | 2021/2022 | 2022/2023 | 2021/2022 | 2022/2023 | 2021/2022 | 2022/2023 |
| (1) | (2) | (3) | (4) | (5) | (6) | (7) |
| Padang Ratu | - | - | 3 | 3 | 3 | 3 |
| Selagai Lingga | - | - | 3 | 3 | 3 | 3 |
| Pubian | - | - | 5 | 5 | 5 | 5 |
| Anak Tuha | - | - | 3 | 3 | 3 | 3 |
| Anak Ratu Aji | - | - | 1 | 1 | 1 | 1 |
| Kali Rejo | - | - | 5 | 5 | 5 | 5 |
| Sendang Agung | - | - | 4 | 4 | 4 | 4 |
| Bangun Rejo | - | - | 2 | 2 | 2 | 2 |
| Gunung Sugih | - | - | 2 | 2 | 2 | 2 |
| Bekri | - | - | 2 | 2 | 2 | 2 |
| Bumi Ratu Nuban | - | - | 5 | 5 | 5 | 5 |
| Trimurjo | - | - | 5 | 5 | 5 | 5 |
| Punggur | - | - | 3 | 3 | 3 | 3 |
| Kota Gajah | - | - | 2 | 2 | 2 | 2 |
| Seputih Raman | - | - | 5 | 5 | 5 | 5 |
| Terbanggi Besar | 1 | 1 | 4 | 4 | 5 | 5 |
| Seputih Agung | - | - | 7 | 7 | 7 | 7 |
| Way Pengubuan | - | - | 4 | 4 | 4 | 4 |
| Terusan Nunyai | - | - | 1 | 1 | 1 | 1 |
| Seputih Mataram | - | - | 3 | 3 | 3 | 3 |
| Bandar Mataram | - | - | 6 | 6 | 6 | 6 |
| Seputih Banyak | - | - | 5 | 5 | 5 | 5 |
| Way Seputih | - | - | 2 | 2 | 2 | 2 |
| Rumbia | - | - | 3 | 3 | 3 | 3 |
| Bumi Nabung | - | - | 6 | 6 | 6 | 6 |
| Putra Rumbia | - | - | 2 | 2 | 2 | 2 |
| Seputih Surabaya | - | - | 5 | 5 | 5 | 5 |
| Bandar Surabaya | 1 | 1 | 2 | 2 | 3 | 3 |
| Lampung Tengah | 2 | 2 | 100 | 100 | 102 | 102 |

Lanjutan Tabel/*Continued Table* 4.1.6

| Kecamatan Subdistrict | Guru/Teacher | | | | | |
|--------------------------|---------------|-----------|----------------|--------------|-----------------|--------------|
| | Negeri/Public | | Swasta/Private | | Jumlah Total | |
| | 2021/2022 | 2022/2023 | 2021/2022 | 2022/2023 | 2021/2022 | 2022/2023 |
| (1) | (8) | (9) | (10) | (11) | (12) | (13) |
| Padang Ratu | - | - | 64 | 73 | 64 | 73 |
| Selagai Lingga | - | - | 30 | 30 | 30 | 30 |
| Pubian | - | - | 50 | 53 | 50 | 53 |
| Anak Tuha | - | - | 80 | 84 | 80 | 84 |
| Anak Ratu Aji | - | - | 5 | 5 | 5 | 5 |
| Kali Rejo | - | - | 104 | 108 | 104 | 108 |
| Sendang Agung | - | - | 46 | 47 | 46 | 47 |
| Bangun Rejo | - | - | 33 | 34 | 33 | 34 |
| Gunung Sugih | - | - | 35 | 33 | 35 | 33 |
| Bekri | - | - | 23 | 29 | 23 | 29 |
| Bumi Ratu Nuban | - | - | 79 | 82 | 79 | 82 |
| Trimurjo | - | - | 43 | 59 | 43 | 59 |
| Punggur | - | - | 55 | 61 | 55 | 61 |
| Kota Gajah | - | - | 67 | 46 | 67 | 46 |
| Seputih Raman | - | - | 73 | 66 | 73 | 66 |
| Terbanggi Besar | 50 | 51 | 60 | 51 | 110 | 102 |
| Seputih Agung | - | - | 83 | 85 | 83 | 85 |
| Way Pengubuan | - | - | 50 | 61 | 50 | 61 |
| Terusan Nunyai | - | - | 10 | 10 | 10 | 10 |
| Seputih Mataram | - | - | 26 | 26 | 26 | 26 |
| Bandar Mataram | - | - | 59 | 60 | 59 | 60 |
| Seputih Banyak | - | - | 53 | 68 | 53 | 68 |
| Way Seputih | - | - | 25 | 19 | 25 | 19 |
| Rumbia | - | - | 31 | 29 | 31 | 29 |
| Bumi Nabung | - | - | 78 | 76 | 78 | 76 |
| Putra Rumbia | - | - | 14 | 20 | 14 | 20 |
| Seputih Surabaya | - | - | 92 | 90 | 92 | 90 |
| Bandar Surabaya | 43 | 46 | 16 | 19 | 59 | 65 |
| Lampung Tengah | 93 | 97 | 1 384 | 1 424 | 1 477 | 1 521 |

Lanjutan Tabel/Continued Table 4.1.6

| Kecamatan Subdistrict | Murid/Students | | | | | |
|--------------------------|----------------|--------------|----------------|---------------|-----------------|---------------|
| | Negeri/Public | | Swasta/Private | | Jumlah Total | |
| | 2021/2022 | 2022/2023 | 2021/2022 | 2022/2023 | 2021/2022 | 2022/2023 |
| (1) | (14) | (15) | (16) | (17) | (18) | (19) |
| Padang Ratu | - | - | 1 064 | 1 293 | 1 064 | 1 293 |
| Selagai Lingga | - | - | 230 | 200 | 230 | 200 |
| Pubian | - | - | 453 | 492 | 453 | 492 |
| Anak Tuha | - | - | 798 | 1 019 | 798 | 1 019 |
| Anak Ratu Aji | - | - | 83 | 80 | 83 | 80 |
| Kali Rejo | - | - | 1 843 | 1 547 | 1 843 | 1 547 |
| Sendang Agung | - | - | 562 | 523 | 562 | 523 |
| Bangun Rejo | - | - | 349 | 392 | 349 | 392 |
| Gunung Sugih | - | - | 387 | 483 | 387 | 483 |
| Bekri | - | - | 215 | 217 | 215 | 217 |
| Bumi Ratu Nuban | - | - | 1 113 | 1 265 | 1 113 | 1 265 |
| Trimurjo | - | - | 318 | 373 | 318 | 373 |
| Punggur | - | - | 780 | 754 | 780 | 754 |
| Kota Gajah | - | - | 708 | 728 | 708 | 728 |
| Seputih Raman | - | - | 552 | 569 | 552 | 569 |
| Terbanggi Besar | 694 | 779 | 576 | 684 | 1 270 | 1 463 |
| Seputih Agung | - | - | 534 | 550 | 534 | 550 |
| Way Pengubuan | - | - | 749 | 675 | 749 | 675 |
| Terusan Nunyai | - | - | 87 | 80 | 87 | 80 |
| Seputih Mataram | - | - | 291 | 332 | 291 | 332 |
| Bandar Mataram | - | - | 924 | 848 | 924 | 848 |
| Seputih Banyak | - | - | 588 | 591 | 588 | 591 |
| Way Seputih | - | - | 103 | 124 | 103 | 124 |
| Rumbia | - | - | 279 | 282 | 279 | 282 |
| Bumi Nabung | - | - | 614 | 641 | 614 | 641 |
| Putra Rumbia | - | - | 79 | 70 | 79 | 70 |
| Seputih Surabaya | - | - | 1 159 | 1 157 | 1 159 | 1 157 |
| Bandar Surabaya | 525 | 563 | 119 | 106 | 644 | 669 |
| Lampung Tengah | 1 219 | 1 342 | 15 557 | 16 075 | 16 776 | 17 417 |

Catatan/Note : Data semester ganjil/odd semester

Sumber/Source : Kementerian Agama, EMIS / Ministry of Religious Affairs, EMIS

Tabel
Table 4.1.7

Jumlah Sekolah, Guru, dan Murid Sekolah Menengah Atas (SMA) di Bawah Kementerian Pendidikan dan Kebudayaan Menurut Kecamatan di Kabupaten Lampung Tengah, 2021/2022 dan 2022/2023
Number of Schools, Teachers, and Pupils in Upper Secondary Schools Under The Ministry of Education and Culture by Subdistrict in Lampung Tengah Regency, 2021/2022 and 2022/2023

| Kecamatan Subdistrict | Sekolah/Schools | | | | | |
|--------------------------|-----------------|-----------|----------------|-----------|-----------------|-----------|
| | Negeri/Public | | Swasta/Private | | Jumlah Total | |
| | 2021/2022 | 2022/2023 | 2021/2022 | 2022/2023 | 2021/2022 | 2022/2023 |
| (1) | (2) | (3) | (4) | (5) | (6) | (7) |
| Padang Ratu | 1 | 1 | 3 | 3 | 4 | 4 |
| Selagai Lingga | - | - | 1 | 1 | 1 | 1 |
| Pubian | 1 | 1 | - | - | 1 | 1 |
| Anak Tuha | 1 | 1 | 1 | 1 | 2 | 2 |
| Anak Ratu Aji | 1 | 1 | 1 | 1 | 2 | 2 |
| Kali Rejo | 1 | 1 | 2 | 2 | 3 | 3 |
| Sendang Agung | 1 | 1 | 1 | 1 | 2 | 2 |
| Bangun Rejo | 1 | 1 | 2 | 2 | 3 | 3 |
| Gunung Sugih | 1 | 1 | 3 | 3 | 4 | 4 |
| Bekri | - | - | 2 | 2 | 2 | 2 |
| Bumi Ratu Nuban | - | - | 1 | 1 | 1 | 1 |
| Trimurjo | 1 | 1 | 2 | 2 | 3 | 3 |
| Punggur | 1 | 1 | - | 1 | 1 | 2 |
| Kota Gajah | 1 | 1 | 2 | 1 | 3 | 2 |
| Seputih Raman | 1 | 1 | 2 | 1 | 3 | 2 |
| Terbanggi Besar | 1 | 1 | 3 | 4 | 4 | 5 |
| Seputih Agung | 1 | 1 | 2 | 3 | 3 | 4 |
| Way Pengubuan | 1 | 1 | 1 | 1 | 2 | 2 |
| Terusan Nunyai | 1 | 1 | - | 1 | 1 | 2 |
| Seputih Mataram | 1 | 1 | 2 | 2 | 3 | 3 |
| Bandar Mataram | 1 | 1 | 3 | 3 | 4 | 4 |
| Seputih Banyak | 1 | 1 | 3 | 3 | 4 | 4 |
| Way Seputih | 1 | 1 | 1 | 1 | 2 | 2 |
| Rumbia | 1 | 1 | 1 | 1 | 2 | 2 |
| Bumi Nabung | 1 | 1 | 3 | 3 | 4 | 4 |
| Putra Rumbia | - | - | 1 | 1 | 1 | 1 |
| Seputih Surabaya | 1 | 1 | 4 | 4 | 5 | 5 |
| Bandar Surabaya | 1 | 1 | 1 | 1 | 2 | 2 |
| Lampung Tengah | 24 | 24 | 48 | 50 | 72 | 74 |

Lanjutan Tabel/Continued Table 4.1.7

| Kecamatan Subdistrict | Guru/Teacher | | | | | |
|--------------------------|----------------|------------|------------------|------------|-----------------|--------------|
| | Laki-laki/Male | | Perempuan/Female | | Jumlah Total | |
| | 2021/2022 | 2022/2023 | 2021/2022 | 2022/2023 | 2021/2022 | 2022/2023 |
| (1) | (8) | (9) | (10) | (11) | (12) | (13) |
| Padang Ratu | 24 | 18 | 29 | 31 | 53 | 49 |
| Selagai Lingga | 4 | 4 | 3 | 3 | 7 | 7 |
| Pubian | 4 | 4 | 13 | 10 | 17 | 14 |
| Anak Tuha | 7 | 7 | 18 | 19 | 25 | 26 |
| Anak Ratu Aji | 11 | 10 | 23 | 23 | 34 | 33 |
| Kali Rejo | 34 | 29 | 42 | 39 | 76 | 68 |
| Sendang Agung | 27 | 25 | 23 | 23 | 50 | 48 |
| Bangun Rejo | 27 | 26 | 34 | 33 | 61 | 59 |
| Gunung Sugih | 14 | 13 | 41 | 42 | 55 | 55 |
| Bekri | 6 | 6 | 18 | 15 | 24 | 21 |
| Bumi Ratu Nuban | 2 | 2 | 4 | 2 | 6 | 4 |
| Trimurjo | 29 | 29 | 51 | 49 | 80 | 78 |
| Punggur | 18 | 20 | 43 | 46 | 61 | 66 |
| Kota Gajah | 36 | 34 | 57 | 50 | 93 | 84 |
| Seputih Raman | 33 | 30 | 46 | 42 | 79 | 72 |
| Terbanggi Besar | 24 | 32 | 75 | 88 | 99 | 120 |
| Seputih Agung | 32 | 31 | 37 | 44 | 69 | 75 |
| Way Pengubuan | 10 | 9 | 31 | 25 | 41 | 34 |
| Terusan Nunyai | 17 | 21 | 50 | 54 | 67 | 75 |
| Seputih Mataram | 29 | 27 | 40 | 38 | 69 | 65 |
| Bandar Mataram | 17 | 15 | 32 | 31 | 49 | 46 |
| Seputih Banyak | 49 | 44 | 51 | 53 | 100 | 97 |
| Way Seputih | 11 | 13 | 9 | 11 | 20 | 24 |
| Rumbia | 26 | 27 | 33 | 32 | 59 | 59 |
| Bumi Nabung | 12 | 11 | 18 | 17 | 30 | 28 |
| Putra Rumbia | 6 | 4 | 4 | 3 | 10 | 7 |
| Seputih Surabaya | 44 | 46 | 40 | 46 | 84 | 92 |
| Bandar Surabaya | 4 | 5 | 15 | 15 | 19 | 20 |
| Lampung Tengah | 557 | 542 | 880 | 884 | 1 437 | 1 426 |

Lanjutan Tabel/Continued Table 4.1.7

| Kecamatan Subdistrict | Murid/Students | | | | | |
|--------------------------|----------------|--------------|------------------|---------------|-----------------|---------------|
| | Laki-laki/Male | | Perempuan/Female | | Jumlah Total | |
| | 2021/2022 | 2022/2023 | 2021/2022 | 2022/2023 | 2021/2022 | 2022/2023 |
| (1) | (14) | (15) | (16) | (17) | (18) | (19) |
| Padang Ratu | 340 | 421 | 347 | 390 | 687 | 811 |
| Selagai Lingga | 100 | 108 | 105 | 102 | 205 | 210 |
| Pubian | 67 | 55 | 62 | 65 | 129 | 120 |
| Anak Tuha | 86 | 81 | 78 | 76 | 164 | 157 |
| Anak Ratu Aji | 272 | 289 | 210 | 246 | 482 | 535 |
| Kali Rejo | 337 | 350 | 565 | 614 | 902 | 964 |
| Sendang Agung | 291 | 298 | 392 | 410 | 683 | 708 |
| Bangun Rejo | 407 | 436 | 620 | 621 | 1 027 | 1 057 |
| Gunung Sugih | 321 | 349 | 378 | 408 | 699 | 757 |
| Bekri | 167 | 161 | 161 | 135 | 328 | 296 |
| Bumi Ratu Nuban | 71 | 59 | 67 | 71 | 138 | 130 |
| Trimurjo | 271 | 297 | 328 | 384 | 599 | 681 |
| Punggur | 288 | 341 | 587 | 631 | 875 | 972 |
| Kota Gajah | 488 | 488 | 887 | 845 | 1 375 | 1 333 |
| Seputih Raman | 356 | 321 | 500 | 475 | 856 | 796 |
| Terbanggi Besar | 595 | 636 | 979 | 1 059 | 1 574 | 1 695 |
| Seputih Agung | 497 | 546 | 729 | 825 | 1 226 | 1 371 |
| Way Pengubuan | 185 | 190 | 232 | 225 | 417 | 415 |
| Terusan Nunyai | 444 | 469 | 753 | 794 | 1 197 | 1 263 |
| Seputih Mataram | 380 | 392 | 594 | 628 | 974 | 1 02 |
| Bandar Mataram | 265 | 258 | 345 | 335 | 610 | 593 |
| Seputih Banyak | 733 | 781 | 932 | 984 | 1 665 | 1 765 |
| Way Seputih | 100 | 80 | 75 | 84 | 175 | 164 |
| Rumbia | 461 | 516 | 541 | 589 | 1 002 | 1 105 |
| Bumi Nabung | 126 | 135 | 86 | 105 | 212 | 240 |
| Putra Rumbia | 111 | 140 | 102 | 136 | 213 | 276 |
| Seputih Surabaya | 473 | 527 | 707 | 745 | 1 18 | 1 272 |
| Bandar Surabaya | 125 | 118 | 153 | 170 | 278 | 288 |
| Lampung Tengah | 8 357 | 8 842 | 11 515 | 12 152 | 19 872 | 20 994 |

Catatan/Note : ¹ Jumlah guru termasuk kepala sekolah dan guru/The total of teachers including headmaster and teacher

Sumber/Source : Kementerian Pendidikan dan Kebudayaan, Data Semester Ganjil/ Ministry of Educations and Culture, Odd Semester Data

Tabel
Table 4.1.8

Jumlah Sekolah, Guru, dan Murid Sekolah Menengah Kejuruan (SMK) di Bawah Kementerian Pendidikan dan Kebudayaan Menurut Kecamatan di Kabupaten Lampung Tengah, 2021/2022 dan 2022/2023
Number of Schools, Teachers, and Pupils in Vocational High Schools Under The Ministry of Education and Culture by Subdistrict in Lampung Tengah Regency, 2021/2022 and 2022/2023

| Kecamatan Subdistrict | Sekolah/Schools | | | | | |
|--------------------------|-----------------|------------|----------------|------------|-----------------|------------|
| | Negeri/Public | | Swasta/Private | | Jumlah Total | |
| | 2021/2022 | 2022/2023 | 2021/2022 | 2022/2023 | 2021/2022 | 2022/2023 |
| (1) | (2) | (3) | (4) | (5) | (6) | (7) |
| Padang Ratu | - | ... | 3 | ... | 3 | ... |
| Selagai Lingga | 1 | ... | 1 | ... | 2 | ... |
| Pubian | - | ... | 1 | ... | 1 | ... |
| Anak Tuha | 1 | ... | 1 | ... | 2 | ... |
| Anak Ratu Aji | - | ... | - | ... | - | ... |
| Kali Rejo | - | ... | 8 | ... | 8 | ... |
| Sendang Agung | - | ... | 2 | ... | 2 | ... |
| Bangun Rejo | - | ... | 3 | ... | 3 | ... |
| Gunung Sugih | - | ... | 1 | ... | 1 | ... |
| Bekri | - | ... | 1 | ... | 1 | ... |
| Bumi Ratu Nuban | 1 | ... | 2 | ... | 3 | ... |
| Trimurjo | 1 | ... | 1 | ... | 2 | ... |
| Punggur | - | ... | 3 | ... | 3 | ... |
| Kota Gajah | - | ... | 3 | ... | 3 | ... |
| Seputih Raman | - | ... | 2 | ... | 2 | ... |
| Terbanggi Besar | 3 | ... | 2 | ... | 5 | ... |
| Seputih Agung | 1 | ... | 1 | ... | 2 | ... |
| Way Pengubuan | 1 | ... | 2 | ... | 3 | ... |
| Terusan Nunyai | 1 | ... | 1 | ... | 2 | ... |
| Seputih Mataram | - | ... | 4 | ... | 4 | ... |
| Bandar Mataram | - | ... | 6 | ... | 6 | ... |
| Seputih Banyak | - | ... | 3 | ... | 3 | ... |
| Way Seputih | - | ... | - | ... | - | ... |
| Rumbia | - | ... | 4 | ... | 4 | ... |
| Bumi Nabung | - | ... | 2 | ... | 2 | ... |
| Putra Rumbia | - | ... | 1 | ... | 1 | ... |
| Seputih Surabaya | 1 | ... | 1 | ... | 2 | ... |
| Bandar Surabaya | - | ... | 2 | ... | 2 | ... |
| Lampung Tengah | 11 | ... | 61 | ... | 72 | ... |

Lanjutan Tabel/*Continued Table* 4.1.8

| Kecamatan Subdistrict | Guru/Teacher | | | | | |
|--------------------------|---------------|------------|----------------|------------|-----------------|------------|
| | Negeri/Public | | Swasta/Private | | Jumlah Total | |
| | 2021/2022 | 2022/2023 | 2021/2022 | 2022/2023 | 2021/2022 | 2022/2023 |
| (1) | (8) | (9) | (10) | (11) | (12) | (13) |
| Padang Ratu | - | ... | 44 | ... | 44 | ... |
| Selagai Lingga | 28 | ... | 14 | ... | 42 | ... |
| Pubian | - | ... | 19 | ... | 19 | ... |
| Anak Tuha | 33 | ... | 3 | ... | 36 | ... |
| Anak Ratu Aji | - | ... | - | ... | - | ... |
| Kali Rejo | - | ... | 158 | ... | 158 | ... |
| Sendang Agung | - | ... | 32 | ... | 32 | ... |
| Bangun Rejo | - | ... | 62 | ... | 62 | ... |
| Gunung Sugih | - | ... | 2 | ... | 2 | ... |
| Bekri | - | ... | 13 | ... | 13 | ... |
| Bumi Ratu Nuban | 34 | ... | 17 | ... | 51 | ... |
| Trimurjo | 35 | ... | 2 | ... | 37 | ... |
| Punggur | - | ... | 82 | ... | 82 | ... |
| Kota Gajah | - | ... | 62 | ... | 62 | ... |
| Seputih Raman | - | ... | 34 | ... | 34 | ... |
| Terbanggi Besar | 200 | ... | 33 | ... | 233 | ... |
| Seputih Agung | 66 | ... | 11 | ... | 77 | ... |
| Way Pengubuan | 15 | ... | 4 | ... | 19 | ... |
| Terusan Nunyai | 23 | ... | 17 | ... | 40 | ... |
| Seputih Mataram | - | ... | 69 | ... | 69 | ... |
| Bandar Mataram | - | ... | 66 | ... | 66 | ... |
| Seputih Banyak | - | ... | 42 | ... | 42 | ... |
| Way Seputih | - | ... | - | ... | - | ... |
| Rumbia | - | ... | 72 | ... | 72 | ... |
| Bumi Nabung | - | ... | 20 | ... | 20 | ... |
| Putra Rumbia | - | ... | 10 | ... | 10 | ... |
| Seputih Surabaya | 39 | ... | 9 | ... | 48 | ... |
| Bandar Surabaya | - | ... | 15 | ... | 15 | ... |
| Lampung Tengah | 473 | ... | 912 | ... | 1 385 | ... |

Lanjutan Tabel/Continued Table 4.1.8

| Kecamatan Subdistrict | Murid/Students | | | | | |
|--------------------------|----------------|------------|----------------|------------|-----------------|------------|
| | Negeri/Public | | Swasta/Private | | Jumlah Total | |
| | 2021/2022 | 2022/2023 | 2021/2022 | 2022/2023 | 2021/2022 | 2022/2023 |
| (1) | (14) | (15) | (16) | (17) | (18) | (19) |
| Padang Ratu | - | ... | 486 | ... | 486 | ... |
| Selagai Lingga | 61 | ... | 240 | ... | 301 | ... |
| Pubian | - | ... | 412 | ... | 412 | ... |
| Anak Tuha | 382 | ... | 73 | ... | 455 | ... |
| Anak Ratu Aji | - | ... | ... | ... | - | ... |
| Kali Rejo | - | ... | 2 705 | ... | 2 705 | ... |
| Sendang Agung | - | ... | 631 | ... | 631 | ... |
| Bangun Rejo | - | ... | 982 | ... | 982 | ... |
| Gunung Sugih | - | ... | 15 | ... | 15 | ... |
| Bekri | - | ... | 268 | ... | 268 | ... |
| Bumi Ratu Nuban | 233 | ... | 307 | ... | 540 | ... |
| Trimurjo | 328 | ... | 31 | ... | 359 | ... |
| Punggur | - | ... | 1 106 | ... | 1 106 | ... |
| Kota Gajah | - | ... | 665 | ... | 665 | ... |
| Seputih Raman | - | ... | 560 | ... | 560 | ... |
| Terbanggi Besar | 2 849 | ... | 267 | ... | 3 116 | ... |
| Seputih Agung | 1 038 | ... | 60 | ... | 1 098 | ... |
| Way Pengubuan | 71 | ... | 59 | ... | 130 | ... |
| Terusan Nunyai | 264 | ... | 165 | ... | 429 | ... |
| Seputih Mataram | - | ... | 1 171 | ... | 1 171 | ... |
| Bandar Mataram | - | ... | 743 | ... | 743 | ... |
| Seputih Banyak | - | ... | 687 | ... | 687 | ... |
| Way Seputih | - | ... | - | ... | - | ... |
| Rumbia | - | ... | 901 | ... | 901 | ... |
| Bumi Nabung | - | ... | 120 | ... | 120 | ... |
| Putra Rumbia | - | ... | 246 | ... | 246 | ... |
| Seputih Surabaya | 751 | ... | 86 | ... | 837 | ... |
| Bandar Surabaya | - | ... | 105 | ... | 105 | ... |
| Lampung Tengah | 5 977 | ... | 13 091 | ... | 19 068 | ... |

Catatan/Note : ¹ Jumlah guru termasuk kepala sekolah dan guru/The total of teachers including headmaster and teacher

Sumber/Source : Kementerian Pendidikan dan Kebudayaan, Data Semester Ganjil/ Ministry of Educations and Culture, Odd Semester Data

Tabel
Table 4.1.9

Jumlah Sekolah, Guru, dan Murid Madrasah Aliyah (MA) di Bawah Kementerian Agama Menurut Kecamatan di Kabupaten Lampung Tengah, 2021/2022 dan 2022/2023
Number of Schools, Teachers, and Pupils in Madrasah Aliyah (MA) Under The Ministry of Religious Affairs by Subdistrict in Lampung Tengah Regency, 2021/2022 and 2022/2023

| Kecamatan Subdistrict | Sekolah/Schools | | | | | |
|--------------------------|-----------------|-----------|----------------|-----------|-----------------|-----------|
| | Negeri/Public | | Swasta/Private | | Jumlah Total | |
| | 2021/2022 | 2022/2023 | 2021/2022 | 2022/2023 | 2021/2022 | 2022/2023 |
| (1) | (2) | (3) | (4) | (5) | (6) | (7) |
| Padang Ratu | - | - | 2 | 2 | 2 | 2 |
| Selagai Lingga | - | - | 1 | 1 | 1 | 1 |
| Pubian | - | - | 2 | 2 | 2 | 2 |
| Anak Tuha | - | - | 3 | 3 | 3 | 3 |
| Anak Ratu Aji | - | - | 1 | 1 | 1 | 1 |
| Kali Rejo | - | - | 5 | 5 | 5 | 5 |
| Sendang Agung | - | - | 1 | 1 | 1 | 1 |
| Bangun Rejo | - | - | 1 | 1 | 1 | 1 |
| Gunung Sugih | - | - | 3 | 3 | 3 | 3 |
| Bekri | - | - | - | - | - | - |
| Bumi Ratu Nuban | - | - | 4 | 4 | 4 | 4 |
| Trimurjo | - | - | - | - | - | - |
| Punggur | - | - | 1 | 1 | 1 | 1 |
| Kota Gajah | - | - | 2 | 2 | 2 | 2 |
| Seputih Raman | - | - | 3 | 3 | 3 | 3 |
| Terbanggi Besar | 1 | 1 | 3 | 3 | 4 | 4 |
| Seputih Agung | - | - | 5 | 5 | 5 | 5 |
| Way Pengubuan | - | - | 1 | 1 | 1 | 1 |
| Terusan Nunyai | - | - | - | - | - | - |
| Seputih Mataram | - | - | 1 | 1 | 1 | 1 |
| Bandar Mataram | - | - | 2 | 2 | 2 | 2 |
| Seputih Banyak | - | - | 4 | 4 | 4 | 4 |
| Way Seputih | - | - | - | - | - | - |
| Rumbia | - | - | 2 | 2 | 2 | 2 |
| Bumi Nabung | - | - | 2 | 2 | 2 | 2 |
| Putra Rumbia | - | - | - | - | - | - |
| Seputih Surabaya | - | - | 2 | 2 | 2 | 2 |
| Bandar Surabaya | - | - | 1 | 1 | 1 | 1 |
| Lampung Tengah | 1 | 1 | 52 | 52 | 53 | 53 |

Lanjutan Tabel/Continued Table 4.1.9

| Kecamatan Subdistrict | Guru/Teacher | | | | | |
|--------------------------|---------------|-----------|----------------|------------|-----------------|------------|
| | Negeri/Public | | Swasta/Private | | Jumlah Total | |
| | 2021/2022 | 2022/2023 | 2021/2022 | 2022/2023 | 2021/2022 | 2022/2023 |
| (1) | (8) | (9) | (10) | (11) | (12) | (13) |
| Padang Ratu | - | - | 38 | 39 | 38 | 39 |
| Selagai Lingga | - | - | 5 | 5 | 5 | 5 |
| Pubian | - | - | 29 | 30 | 29 | 30 |
| Anak Tuha | - | - | 40 | 42 | 40 | 42 |
| Anak Ratu Aji | - | - | 5 | 5 | 5 | 5 |
| Kali Rejo | - | - | 84 | 86 | 84 | 86 |
| Sendang Agung | - | - | 6 | 19 | 6 | 19 |
| Bangun Rejo | - | - | 20 | 21 | 20 | 21 |
| Gunung Sugih | - | - | 27 | 28 | 27 | 28 |
| Bekri | - | - | - | - | - | - |
| Bumi Ratu Nuban | - | - | 71 | 72 | 71 | 72 |
| Trimurjo | - | - | - | - | - | - |
| Punggur | - | - | 16 | 15 | 16 | 15 |
| Kota Gajah | - | - | 53 | 60 | 53 | 60 |
| Seputih Raman | - | - | 40 | 44 | 40 | 44 |
| Terbanggi Besar | 93 | 93 | 37 | 39 | 130 | 132 |
| Seputih Agung | - | - | 47 | 77 | 47 | 77 |
| Way Pengubuan | - | - | 40 | 40 | 40 | 40 |
| Terusan Nunyai | - | - | - | - | - | - |
| Seputih Mataram | - | - | 8 | 8 | 8 | 8 |
| Bandar Mataram | - | - | 20 | 21 | 20 | 21 |
| Seputih Banyak | - | - | 59 | 58 | 59 | 58 |
| Way Seputih | - | - | - | - | - | - |
| Rumbia | - | - | 24 | 25 | 24 | 25 |
| Bumi Nabung | - | - | 23 | 24 | 23 | 24 |
| Putra Rumbia | - | - | - | - | - | - |
| Seputih Surabaya | - | - | 35 | 46 | 35 | 46 |
| Bandar Surabaya | - | - | 16 | 20 | 16 | 20 |
| Lampung Tengah | 93 | 93 | 743 | 824 | 836 | 917 |

Lanjutan Tabel/Continued Table 4.1.9

| Kecamatan Subdistrict | Murid/Students | | | | | |
|--------------------------|----------------|--------------|----------------|--------------|-----------------|--------------|
| | Negeri/Public | | Swasta/Private | | Jumlah Total | |
| | 2021/2022 | 2022/2023 | 2021/2022 | 2022/2023 | 2021/2022 | 2022/2023 |
| (1) | (14) | (15) | (16) | (17) | (18) | (19) |
| Padang Ratu | - | - | 456 | 463 | 456 | 463 |
| Selagai Lingga | - | - | 24 | 29 | 24 | 29 |
| Pubian | - | - | 247 | 234 | 247 | 234 |
| Anak Tuha | - | - | 411 | 438 | 411 | 438 |
| Anak Ratu Aji | - | - | 45 | 45 | 45 | 45 |
| Kali Rejo | - | - | 936 | 963 | 936 | 963 |
| Sendang Agung | - | - | 201 | 228 | 201 | 228 |
| Bangun Rejo | - | - | 224 | 214 | 224 | 214 |
| Gunung Sugih | - | - | 318 | 318 | 318 | 318 |
| Bekri | - | - | - | - | - | - |
| Bumi Ratu Nuban | - | - | 737 | 788 | 737 | 788 |
| Trimurjo | - | - | - | - | - | - |
| Punggur | - | - | 222 | 241 | 222 | 241 |
| Kota Gajah | - | - | 99 | 404 | 99 | 404 |
| Seputih Raman | - | - | 376 | 369 | 376 | 369 |
| Terbanggi Besar | 1 200 | 1 198 | 196 | 191 | 1 396 | 1 389 |
| Seputih Agung | - | - | 324 | 346 | 324 | 346 |
| Way Pengubuan | - | - | 509 | 458 | 509 | 458 |
| Terusan Nunyai | - | - | - | - | - | - |
| Seputih Mataram | - | - | 96 | 101 | 96 | 101 |
| Bandar Mataram | - | - | 465 | 377 | 465 | 377 |
| Seputih Banyak | - | - | 492 | 463 | 492 | 463 |
| Way Seputih | - | - | - | - | - | - |
| Rumbia | - | - | 201 | 176 | 201 | 176 |
| Bumi Nabung | - | - | 298 | 297 | 298 | 297 |
| Putra Rumbia | - | - | - | - | - | - |
| Seputih Surabaya | - | - | 230 | 256 | 230 | 256 |
| Bandar Surabaya | - | - | 98 | 104 | 98 | 104 |
| Lampung Tengah | 1 200 | 1 198 | 7 205 | 7 503 | 8 405 | 8 701 |

Catatan/Note : Data semester ganjil/ odd semester

Sumber /Source : Kementerian Agama, EMIS / Ministry of Religious Affairs, EMIS

Tabel
Table 4.1.10

Jumlah Desa¹ yang Memiliki Fasilitas Sekolah Menurut Kecamatan dan Tingkat Pendidikan, 2019, 2020 dan 2021
Number of Villages¹ Having Educational Facilities by Subdistrict and Educational Level, 2019, 2020, and 2021

| Kecamatan Subdistrict | SD Primary School | | |
|--------------------------|----------------------|------------|------------|
| | Podes 2019 | Podes 2020 | Podes 2021 |
| (1) | (2) | (3) | (4) |
| Padang Ratu | 15 | 15 | 15 |
| Selagai Lingga | 14 | 14 | 14 |
| Pubian | 20 | 20 | 20 |
| Anak Tuha | 11 | 11 | 11 |
| Anak Ratu Aji | 6 | 6 | 6 |
| Kali Rejo | 17 | 17 | 17 |
| Sendang Agung | 9 | 9 | 9 |
| Bangun Rejo | 16 | 16 | 16 |
| Gunung Sugih | 15 | 15 | 15 |
| Bekri | 8 | 8 | 8 |
| Bumi Ratu Nuban | 10 | 10 | 10 |
| Trimurjo | 14 | 14 | 14 |
| Punggur | 9 | 9 | 9 |
| Kota Gajah | 7 | 7 | 7 |
| Seputih Raman | 14 | 14 | 14 |
| Terbanggi Besar | 10 | 10 | 10 |
| Seputih Agung | 10 | 10 | 10 |
| Way Pengubuan | 8 | 8 | 8 |
| Terusan Nunyai | 7 | 7 | 7 |
| Seputih Mataram | 12 | 12 | 12 |
| Bandar Mataram | 12 | 12 | 12 |
| Seputih Banyak | 13 | 13 | 13 |
| Way Seputih | 6 | 6 | 6 |
| Rumbia | 8 | 8 | 8 |
| Bumi Nabung | 6 | 6 | 6 |
| Putra Rumbia | 10 | 10 | 10 |
| Seputih Surabaya | 13 | 13 | 13 |
| Bandar Surabaya | 10 | 10 | 10 |
| Lampung Tengah | 310 | 310 | 310 |

Lanjutan Tabel/*Continued Table* 4.1.10

| Kecamatan Subdistrict | SMP Junior High School | | |
|--------------------------|---------------------------|------------|------------|
| | Podes 2019 | Podes 2020 | Podes 2021 |
| (1) | (5) | (6) | (7) |
| Padang Ratu | 11 | 11 | 10 |
| Selagai Lingga | 11 | 11 | 10 |
| Pubian | 11 | 11 | 11 |
| Anak Tuha | 8 | 8 | 8 |
| Anak Ratu Aji | 4 | 4 | 4 |
| Kali Rejo | 9 | 9 | 9 |
| Sendang Agung | 9 | 9 | 9 |
| Bangun Rejo | 7 | 7 | 7 |
| Gunung Sugih | 9 | 9 | 9 |
| Bekri | 5 | 5 | 5 |
| Bumi Ratu Nuban | 7 | 7 | 7 |
| Trimurjo | 10 | 10 | 10 |
| Punggur | 6 | 6 | 6 |
| Kota Gajah | 4 | 4 | 4 |
| Seputih Raman | 8 | 8 | 8 |
| Terbanggi Besar | 9 | 9 | 9 |
| Seputih Agung | 9 | 9 | 9 |
| Way Pengubuan | 6 | 7 | 7 |
| Terusan Nunyai | 4 | 4 | 4 |
| Seputih Mataram | 9 | 8 | 9 |
| Bandar Mataram | 10 | 10 | 10 |
| Seputih Banyak | 5 | 5 | 5 |
| Way Seputih | 2 | 2 | 2 |
| Rumbia | 6 | 6 | 6 |
| Bumi Nabung | 4 | 4 | 4 |
| Putra Rumbia | 2 | 2 | 2 |
| Seputih Surabaya | 7 | 7 | 7 |
| Bandar Surabaya | 4 | 4 | 4 |
| Lampung Tengah | 196 | 196 | 195 |

Lanjutan Tabel/Continued Table 4.1.10

| Kecamatan Subdistrict | SMA Senior High School | | |
|--------------------------|---------------------------|------------|------------|
| | Podes 2019 | Podes 2020 | Podes 2021 |
| (1) | (8) | (9) | (10) |
| Padang Ratu | 6 | 6 | 6 |
| Selagai Lingga | 2 | 2 | 2 |
| Pubian | 4 | 3 | 3 |
| Anak Tuha | 3 | 2 | 2 |
| Anak Ratu Aji | 3 | 3 | 3 |
| Kali Rejo | 4 | 4 | 4 |
| Sendang Agung | 2 | 2 | 2 |
| Bangun Rejo | 5 | 4 | 4 |
| Gunung Sugih | 6 | 6 | 6 |
| Bekri | 2 | 2 | 2 |
| Bumi Ratu Nuban | 3 | 4 | 4 |
| Trimurjo | 4 | 3 | 3 |
| Punggur | 2 | 2 | 3 |
| Kota Gajah | 3 | 3 | 3 |
| Seputih Raman | 6 | 6 | 5 |
| Terbanggi Besar | 6 | 6 | 6 |
| Seputih Agung | 4 | 4 | 5 |
| Way Pengubuan | 2 | 2 | 2 |
| Terusan Nunyai | 1 | 1 | 1 |
| Seputih Mataram | 4 | 4 | 4 |
| Bandar Mataram | 3 | 4 | 4 |
| Seputih Banyak | 4 | 4 | 4 |
| Way Seputih | 2 | 2 | 2 |
| Rumbia | 4 | 4 | 4 |
| Bumi Nabung | 4 | 4 | 4 |
| Putra Rumbia | 1 | 1 | 1 |
| Seputih Surabaya | 4 | 4 | 4 |
| Bandar Surabaya | 1 | 1 | 1 |
| Lampung Tengah | 95 | 93 | 94 |

Lanjutan Tabel/*Continued Table* 4.1.10

| Kecamatan Subdistrict | SMK Vocational School | | |
|--------------------------|--------------------------|------------|------------|
| | Podes 2019 | Podes 2020 | Podes 2021 |
| (1) | (11) | (12) | (13) |
| Padang Ratu | 3 | 3 | 2 |
| Selagai Lingga | 2 | 2 | 2 |
| Pubian | 1 | 1 | 1 |
| Anak Tuha | 2 | 2 | 2 |
| Anak Ratu Aji | – | – | – |
| Kali Rejo | 5 | 5 | 5 |
| Sendang Agung | 2 | 2 | 2 |
| Bangun Rejo | 4 | 4 | 3 |
| Gunung Sugih | 1 | – | – |
| Bekri | 1 | 1 | – |
| Bumi Ratu Nuban | 2 | 2 | 2 |
| Trimurjo | 1 | 2 | 2 |
| Punggur | 2 | 2 | 2 |
| Kota Gajah | 3 | 3 | 3 |
| Seputih Raman | 2 | 2 | 2 |
| Terbanggi Besar | 3 | 2 | 3 |
| Seputih Agung | 2 | 2 | 2 |
| Way Pengubuan | 3 | 3 | 3 |
| Terusan Nunyai | 2 | 3 | 2 |
| Seputih Mataram | 4 | 4 | 4 |
| Bandar Mataram | 5 | 5 | 4 |
| Seputih Banyak | 2 | 2 | 2 |
| Way Seputih | – | – | – |
| Rumbia | 4 | 5 | 5 |
| Bumi Nabung | 3 | 3 | 2 |
| Putra Rumbia | 1 | 1 | 1 |
| Seputih Surabaya | 2 | 2 | 2 |
| Bandar Surabaya | 2 | 2 | 2 |
| Lampung Tengah | 64 | 65 | 60 |

Lanjutan Tabel/Continued Table 4.1.10

| Kecamatan Subdistrict | Perguruan Tinggi University | | |
|--------------------------|--------------------------------|------------|------------|
| | Podes 2019 | Podes 2020 | Podes 2021 |
| (1) | (14) | (15) | (16) |
| Padang Ratu | – | – | – |
| Selagai Lingga | – | – | – |
| Pubian | – | – | – |
| Anak Tuha | 1 | 1 | 1 |
| Anak Ratu Aji | – | – | – |
| Kali Rejo | 2 | 2 | 2 |
| Sendang Agung | – | – | – |
| Bangun Rejo | – | – | – |
| Gunung Sugih | 2 | 3 | 3 |
| Bekri | – | – | – |
| Bumi Ratu Nuban | 1 | 1 | 1 |
| Trimurjo | – | – | – |
| Punggur | – | – | – |
| Kota Gajah | 1 | – | 1 |
| Seputih Raman | – | – | – |
| Terbanggi Besar | 2 | 1 | 1 |
| Seputih Agung | – | – | – |
| Way Pengubuan | – | – | – |
| Terusan Nunyai | – | – | – |
| Seputih Mataram | – | – | – |
| Bandar Mataram | 1 | 1 | 1 |
| Seputih Banyak | 1 | – | – |
| Way Seputih | – | – | – |
| Rumbia | 1 | – | – |
| Bumi Nabung | – | – | – |
| Putra Rumbia | – | – | – |
| Seputih Surabaya | – | – | – |
| Bandar Surabaya | – | – | – |
| Lampung Tengah | 12 | 9 | 10 |

Catatan/Note :¹ Desa pada tabel ini termasuk Unit Permukiman Transmigrasi (UPT) yang masih dibina oleh kementerian terkait dan nagari di Kabupaten/Kota Sumatera Barat/Villages in this table include Transmigration Settlement Unit which is still fostered by the relevant ministries and the nagari in the Province of Sumatera Barat

Sumber/Source :BPS, Pendataan Potensi Desa (Podes)/ BPS–Statistics Indonesia, Village Potential Data Collection

Tabel
Table 4.1.11

**Angka Partisipasi Murni (APM) dan Angka Partisipasi Kasar (APK)
Menurut Jenjang Pendidikan di Kabupaten Lampung Tengah, 2021 dan
2022**
*Net Participation Rates and Gross Participation Rates by Educational Level
in Lampung Tengah Regency, 2021 and 2022*

| Jenjang Pendidikan Educational Level | Angka Partisipasi Murni (APM) Net Participation Rates | | Angka Partisipasi Kasar (APK) Gross Participation Rates | |
|---|--|-------|--|--------|
| | 2021 | 2022 | 2021 | 2022 |
| (1) | (2) | (3) | (4) | (5) |
| SD/MI Elementary School | 99,69 | 99,76 | 105,90 | 107,00 |
| SMP/MTs Junior High School | 75,28 | 76,95 | 91,91 | 83,73 |
| SMA/SMK/MA Senior High School | 56,19 | 67,44 | 94,88 | 95,11 |
| Universitas | ... | ... | ... | ... |

Catatan/Note :-

Sumber/Source : BPS, Survei Sosial Ekonomi Nasional (Susenas)/ BPS-Statistics Indonesia, National Socioeconomic Survey

Tabel
Table 4.1.12

Persentase Penduduk Berumur 15 Tahun ke Atas yang Melek Huruf Menurut Kelompok Umur di Kabupaten Lampung Tengah, 2021 dan 2022

Percentage of Literate People Aged 15 Years and Over by Age Group in Lampung Tengah Regency, 2021 and 2022

| Kelompok Umur Age Group | 2021 | 2022 |
|----------------------------|--------|--------|
| (1) | (2) | (3) |
| 15–19 | 100.00 | 100.00 |
| 20–24 | 100.00 | 100.00 |
| 25–29 | 100.00 | 100.00 |
| 30–34 | 100.00 | 98.76 |
| 35–39 | 99.76 | 98.74 |
| 40–44 | 99.18 | 98.14 |
| 45–49 | 99.51 | 99.00 |
| 50+ | 89.36 | 90.35 |
| Jumlah/Total | 96,66 | 96.62 |
| 15-24 | 100.00 | 100.00 |
| 15-44 | 99,81 | 99.24 |
| 15+ | 96,66 | 96.62 |
| 45+ | 91,69 | 92.54 |

Catatan/Note : -

Sumber/Source : BPS, Survei Sosial Ekonomi Nasional (Susenas)/ BPS-Statistics Indonesia, National Socioeconomic Survey

4.2 KESEHATAAN HEALTH

Tabel 4.2.1 Jumlah Desa' Yang Memiliki Sarana Kesehatan Menurut Kecamatan, 2019, 2020, 2021
Table 4.2.1 Number of Villages' Having Health Facilities by Subdistrict, 2019, 2020, 2021

| Kecamatan Subdistrict | Rumah Sakit Hospital | | |
|--------------------------|-------------------------|------------|------------|
| | Podes 2019 | Podes 2020 | Podes 2021 |
| (1) | (2) | (3) | (4) |
| Padang Ratu | – | – | – |
| Selagai Lingga | – | – | – |
| Pubian | – | – | – |
| Anak Tuha | – | – | – |
| Anak Ratu Aji | – | – | – |
| Kali Rejo | 1 | 1 | 1 |
| Sendang Agung | – | – | – |
| Bangun Rejo | – | – | – |
| Gunung Sugih | 2 | 2 | 2 |
| Bekri | – | – | – |
| Bumi Ratu Nuban | – | – | – |
| Trimurjo | – | – | – |
| Punggur | – | – | – |
| Kota Gajah | – | – | – |
| Seputih Raman | – | – | – |
| Terbanggi Besar | 2 | 3 | 3 |
| Seputih Agung | – | – | 1 |
| Way Pengubuan | – | – | – |
| Terusan Nunyai | – | – | – |
| Seputih Mataram | – | – | – |
| Bandar Mataram | – | – | – |
| Seputih Banyak | – | – | – |
| Way Seputih | – | – | – |
| Rumbia | – | – | – |
| Bumi Nabung | – | – | – |
| Putra Rumbia | – | – | – |
| Seputih Surabaya | – | – | – |
| Bandar Surabaya | – | – | – |
| Lampung Tengah | 5 | 6 | 7 |

Lanjutan Tabel/Continued Table 4.2.1

| Kecamatan Subdistrict | Rumah Sakit Bersalin Maternity Hospital | | |
|--------------------------|--|------------|------------|
| | Podes 2019 | Podes 2020 | Podes 2021 |
| (1) | (5) | (6) | (7) |
| Padang Ratu | - | - | - |
| Selagai Lingga | - | - | - |
| Pubian | - | - | - |
| Anak Tuha | - | - | - |
| Anak Ratu Aji | - | - | - |
| Kali Rejo | - | - | - |
| Sendang Agung | - | - | - |
| Bangun Rejo | 1 | - | - |
| Gunung Sugih | 2 | - | - |
| Bekri | - | - | - |
| Bumi Ratu Nuban | - | - | - |
| Trimurjo | - | - | - |
| Punggur | - | - | - |
| Kota Gajah | - | - | - |
| Seputih Raman | - | - | - |
| Terbanggi Besar | 2 | - | 1 |
| Seputih Agung | - | - | - |
| Way Pengubuan | - | - | - |
| Terusan Nunyai | - | - | - |
| Seputih Mataram | 1 | - | 1 |
| Bandar Mataram | 1 | - | - |
| Seputih Banyak | - | - | - |
| Way Seputih | - | - | - |
| Rumbia | 1 | - | - |
| Bumi Nabung | - | - | - |
| Putra Rumbia | 1 | - | - |
| Seputih Surabaya | - | - | - |
| Bandar Surabaya | - | - | - |
| Lampung Tengah | 9 | - | 2 |

Lanjutan Tabel/*Continued Table* 4.2.1

| Kecamatan Subdistrict | Poliklinik Polyclinic | | |
|--------------------------|--------------------------|------------|------------|
| | Podes 2019 | Podes 2020 | Podes 2021 |
| (1) | (8) | (9) | (10) |
| Padang Ratu | 1 | 1 | 1 |
| Selagai Lingga | 1 | 1 | 1 |
| Pubian | 4 | 2 | – |
| Anak Tuha | 2 | 3 | 3 |
| Anak Ratu Aji | 4 | – | – |
| Kali Rejo | 7 | 5 | 4 |
| Sendang Agung | 5 | 6 | 4 |
| Bangun Rejo | 3 | 3 | 4 |
| Gunung Sugih | 3 | 3 | 2 |
| Bekri | 2 | 2 | 1 |
| Bumi Ratu Nuban | 2 | 2 | 2 |
| Trimurjo | – | – | – |
| Punggur | 2 | 2 | 1 |
| Kota Gajah | 3 | 3 | 2 |
| Seputih Raman | 6 | 6 | 4 |
| Terbanggi Besar | 1 | 2 | 3 |
| Seputih Agung | 1 | 1 | 2 |
| Way Pengubuan | 1 | 1 | 2 |
| Terusan Nunyai | 4 | 3 | 2 |
| Seputih Mataram | 2 | 2 | 1 |
| Bandar Mataram | 2 | 4 | 3 |
| Seputih Banyak | 3 | 4 | 4 |
| Way Seputih | 2 | 2 | 3 |
| Rumbia | 1 | 2 | 2 |
| Bumi Nabung | 1 | 1 | 2 |
| Putra Rumbia | – | – | – |
| Seputih Surabaya | 2 | 2 | 2 |
| Bandar Surabaya | – | 1 | 1 |
| Lampung Tengah | 65 | 64 | 56 |

Lanjutan Tabel/Continued Table 4.2.1

| Kecamatan Subdistrict | Puskesmas Public Health Center | | |
|--------------------------|-----------------------------------|------------|------------|
| | Podes 2019 | Podes 2020 | Podes 2021 |
| (1) | (11) | (12) | (13) |
| Padang Ratu | 2 | 2 | 2 |
| Selagai Lingga | 2 | 2 | 1 |
| Pubian | 2 | 2 | 2 |
| Anak Tuha | 2 | 2 | 2 |
| Anak Ratu Aji | 1 | 1 | 1 |
| Kali Rejo | 2 | 2 | 2 |
| Sendang Agung | 1 | 1 | 1 |
| Bangun Rejo | 2 | 2 | 2 |
| Gunung Sugih | 5 | 4 | 3 |
| Bekri | 1 | 1 | 2 |
| Bumi Ratu Nuban | 1 | 1 | 1 |
| Trimurjo | 4 | 2 | 2 |
| Punggur | 1 | 1 | 1 |
| Kota Gajah | 3 | 2 | 2 |
| Seputih Raman | 2 | 2 | 2 |
| Terbangi Besar | 3 | 3 | 3 |
| Seputih Agung | 1 | 1 | 1 |
| Way Pengubuan | 1 | 1 | 1 |
| Terusan Nunyai | 2 | 2 | 1 |
| Seputih Mataram | 1 | 1 | 1 |
| Bandar Mataram | 2 | 2 | 2 |
| Seputih Banyak | 1 | 1 | 1 |
| Way Seputih | 1 | 1 | 1 |
| Rumbia | 2 | 1 | 1 |
| Bumi Nabung | 1 | 1 | 1 |
| Putra Rumbia | 1 | 1 | 1 |
| Seputih Surabaya | 3 | 3 | 1 |
| Bandar Surabaya | 1 | 1 | 1 |
| Lampung Tengah | 51 | 46 | 42 |

Lanjutan Tabel/Continued Table 4.2.1

| Kecamatan Subdistrict | Puskesmas Pembantu Subsidiary of Public Health Center | | |
|--------------------------|--|------------|------------|
| | Podes 2019 | Podes 2020 | Podes 2021 |
| (1) | (14) | (15) | (16) |
| Padang Ratu | 6 | 6 | 4 |
| Selagai Lingga | 3 | 3 | 3 |
| Pubian | 5 | 5 | 3 |
| Anak Tuha | 6 | 7 | 6 |
| Anak Ratu Aji | 5 | 5 | 4 |
| Kali Rejo | 7 | 7 | 7 |
| Sendang Agung | 4 | 4 | 4 |
| Bangun Rejo | 5 | 3 | 4 |
| Gunung Sugih | 8 | 8 | 7 |
| Bekri | 5 | 4 | 4 |
| Bumi Ratu Nuban | 5 | 5 | 5 |
| Trimurjo | 5 | 4 | 4 |
| Punggur | 3 | 2 | 3 |
| Kota Gajah | 2 | 2 | 2 |
| Seputih Raman | 4 | 4 | 4 |
| Terbanggi Besar | 5 | 4 | 5 |
| Seputih Agung | 3 | 3 | 3 |
| Way Pengubuan | 7 | 7 | 7 |
| Terusan Nunyai | 3 | 3 | 3 |
| Seputih Mataram | 6 | 6 | 6 |
| Bandar Mataram | 7 | 7 | 8 |
| Seputih Banyak | 2 | 2 | 1 |
| Way Seputih | 2 | 2 | 2 |
| Rumbia | 3 | 3 | 3 |
| Bumi Nabung | 4 | 4 | 5 |
| Putra Rumbia | 4 | 4 | 4 |
| Seputih Surabaya | 6 | 6 | 7 |
| Bandar Surabaya | 4 | 4 | 4 |
| Lampung Tengah | 129 | 124 | 122 |

Lanjutan Tabel/Continued Table 4.2.1

| Kecamatan Subdistrict | Apotek Pharmacy | | |
|--------------------------|--------------------|------------|------------|
| | Podes 2019 | Podes 2020 | Podes 2021 |
| (1) | (17) | (18) | (19) |
| Padang Ratu | 1 | 1 | 1 |
| Selagai Lingga | – | – | 1 |
| Pubian | 1 | 1 | 1 |
| Anak Tuha | – | – | 1 |
| Anak Ratu Aji | – | – | – |
| Kali Rejo | 2 | 2 | 2 |
| Sendang Agung | 2 | 1 | 1 |
| Bangun Rejo | 1 | 1 | 3 |
| Gunung Sugih | 4 | 3 | 2 |
| Bekri | 1 | 1 | 1 |
| Bumi Ratu Nuban | 1 | 1 | 1 |
| Trimurjo | 1 | 1 | 3 |
| Punggur | 2 | 2 | 3 |
| Kota Gajah | 3 | 2 | 2 |
| Seputih Raman | 2 | 2 | 2 |
| Terbanggi Besar | 4 | 4 | 5 |
| Seputih Agung | 3 | 3 | 5 |
| Way Pengubuan | 2 | 2 | 2 |
| Terusan Nunyai | 1 | 1 | 1 |
| Seputih Mataram | 2 | 6 | 4 |
| Bandar Mataram | 2 | 3 | 3 |
| Seputih Banyak | 2 | 2 | 2 |
| Way Seputih | – | – | 1 |
| Rumbia | 2 | 1 | 2 |
| Bumi Nabung | – | – | 1 |
| Putra Rumbia | 1 | 1 | 1 |
| Seputih Surabaya | 2 | 2 | 2 |
| Bandar Surabaya | 1 | 1 | 2 |
| Lampung Tengah | 43 | 44 | 55 |

Catatan/Note :¹ Desa pada tabel ini termasuk Unit Permukiman Transmigrasi (UPT) yang masih dibina oleh kementerian terkait dan nagari di Kabupaten/Kota Sumatera Barat/Villages in this table include Transmigration Settlement Unit which is still fostered by the relevant ministries and the nagari in the Province of Sumatera Barat

Sumber/Source :BPS, Pendataan Potensi Desa (Podes)/ BPS–Statistics Indonesia, Village Potential Data Collection

Tabel 4.2.2 Jumlah Tenaga Kesehatan Menurut Kecamatan, 2022
Table 4.2.2 Number of Medical Personnel by Subdistrict, 2022

| Kecamatan Subdistrict | Dokter Doctor | Perawat Nurse | Bidan Midwife | Farmasi Pharmaceutical | Tenaga Gizi Nutritionst |
|--------------------------|------------------|------------------|------------------|---------------------------|----------------------------|
| (1) | (2) | (3) | (4) | (5) | (6) |
| Padang Ratu | 5 | 11 | 20 | 2 | 4 |
| Selagai Lingga | 2 | 7 | 15 | 1 | 1 |
| Pubian | 4 | 17 | 14 | 2 | 3 |
| Anak Tuha | 3 | 11 | 14 | 2 | 3 |
| Anak Ratu Aji | 2 | 8 | 8 | 1 | 2 |
| Kali Rejo | 2 | 32 | 22 | 2 | 4 |
| Sendang Agung | 2 | 17 | 21 | 2 | 1 |
| Bangun Rejo | 3 | 17 | 27 | 3 | 4 |
| Gunung Sugih | 5 | 15 | 32 | 6 | 1 |
| Bekri | 3 | 6 | 14 | 1 | 1 |
| Bumi Ratu Nuban | 2 | 22 | 21 | 2 | 4 |
| Trimurjo | 3 | 34 | 47 | 3 | 2 |
| Punggur | 1 | 11 | 21 | 1 | 1 |
| Kota Gajah | 4 | 17 | 27 | 5 | 2 |
| Seputih Raman | 3 | 26 | 32 | 3 | 3 |
| Terbanggi Besar | 5 | 24 | 36 | 1 | 3 |
| Seputih Agung | 3 | 15 | 21 | 2 | 1 |
| Way Pengubuan | 2 | 7 | 8 | 1 | 3 |
| Terusan Nunyai | 3 | 18 | 22 | 2 | 2 |
| Seputih Mataram | 1 | 11 | 22 | 2 | 1 |
| Bandar Mataram | 4 | 13 | 22 | 2 | 3 |
| Seputih Banyak | 3 | 15 | 22 | 1 | 1 |
| Way Seputih | 1 | 7 | 8 | 1 | 2 |
| Rumbia | 1 | 10 | 20 | 1 | - |
| Bumi Nabung | 1 | 9 | 9 | 1 | 1 |
| Putra Rumbia | 2 | 9 | 9 | 2 | 1 |
| Seputih Surabaya | 2 | 12 | 27 | 1 | 1 |
| Bandar Surabaya | 2 | 12 | 16 | 1 | 3 |
| Lampung Tengah | 74 | 413 | 577 | 54 | 58 |

Catatan/Note :-

Sumber/Source : Dinas Kesehatan Kabupaten Lampung Tengah/ Health Service of Lampung Tengah Regency

Tabel
Table 4.2.3

Jumlah Rumah Sakit Umum, Rumah Sakit Khusus, Rumah Sakit/Rumah Bersalin, Puskesmas, Klinik/Balai Kesehatan, Posyandu, dan Poskesdes Menurut Kecamatan, 2021 dan 2022
Number of General Hospital, Special Hospital, Maternity Hospital and Public Health Center, Medical Clinic, Integrated Service Post, Village Health Post by Subdistrict, 2021 and 2022

| Kecamatan Subdistrict | Rumah Sakit Umum General Hospital | | Rumah Sakit Khusus Special Hospital | |
|--------------------------|--------------------------------------|----------|--|----------|
| | 2021 | 2022 | 2021 | 2022 |
| (1) | (2) | (3) | (4) | (5) |
| Padang Ratu | - | - | - | - |
| Selagai Lingga | - | - | - | - |
| Pubian | - | - | - | - |
| Anak Tuha | - | - | - | - |
| Anak Ratu Aji | - | - | - | - |
| Kali Rejo | 2 | 2 | - | - |
| Sendang Agung | - | - | - | - |
| Bangun Rejo | - | - | - | - |
| Gunung Sugih | 2 | 2 | - | - |
| Bekri | - | - | - | - |
| Bumi Ratu Nuban | - | - | - | - |
| Trimurjo | - | - | - | - |
| Punggur | - | - | - | - |
| Kota Gajah | - | - | - | - |
| Seputih Raman | - | - | - | - |
| Terbanggi Besar | 3 | 3 | - | - |
| Seputih Agung | - | - | - | - |
| Way Pengubuan | - | - | - | - |
| Terusan Nunyai | - | - | - | - |
| Seputih Mataram | - | - | - | - |
| Bandar Mataram | - | - | - | - |
| Seputih Banyak | - | 1 | - | - |
| Way Seputih | - | - | - | - |
| Rumbia | - | - | - | - |
| Bumi Nabung | - | - | - | - |
| Putra Rumbia | - | - | - | - |
| Seputih Surabaya | - | - | - | - |
| Bandar Surabaya | - | - | - | - |
| Lampung Tengah | 7 | 8 | - | - |

Lanjutan Tabel/*Continued Table* 4.2.3

| Kecamatan <i>Subdistrict</i> | Rumah Sakit Bersalin/ Rumah Bersalin <i>Maternity Hospital</i> | | Puskesmas <i>Public Health Center</i> | |
|---------------------------------|--|----------|--|-----------|
| | 2021 | 2022 | 2021 | 2022 |
| (1) | (6) | (7) | (8) | (9) |
| Padang Ratu | - | - | 2 | 2 |
| Selagai Lingga | - | - | 1 | 1 |
| Pubian | - | - | 2 | 2 |
| Anak Tuha | - | - | 2 | 2 |
| Anak Ratu Aji | - | - | 1 | 1 |
| Kali Rejo | - | - | 2 | 2 |
| Sendang Agung | - | - | 1 | 1 |
| Bangun Rejo | - | - | 2 | 2 |
| Gunung Sugih | - | - | 2 | 2 |
| Bekri | - | - | 1 | 1 |
| Bumi Ratu Nuban | - | - | 1 | 1 |
| Trimurjo | - | - | 2 | 2 |
| Punggur | - | - | 1 | 1 |
| Kota Gajah | - | - | 2 | 2 |
| Seputih Raman | - | - | 2 | 2 |
| Terbanggi Besar | 2 | 2 | 2 | 2 |
| Seputih Agung | - | - | 1 | 1 |
| Way Pengubuan | - | - | 1 | 1 |
| Terusan Nunyai | - | - | 1 | 1 |
| Seputih Mataram | - | - | 1 | 1 |
| Bandar Mataram | - | - | 2 | 2 |
| Seputih Banyak | - | - | 1 | 1 |
| Way Seputih | - | - | 1 | 1 |
| Rumbia | - | - | 1 | 1 |
| Bumi Nabung | - | - | 1 | 1 |
| Putra Rumbia | - | - | 1 | 1 |
| Seputih Surabaya | - | - | 1 | 1 |
| Bandar Surabaya | - | - | 1 | 1 |
| Lampung Tengah | 2 | 2 | 39 | 39 |

Lanjutan Tabel/Continued Table 4.2.3

| Kecamatan Subdistrict | Klinik/Balai Kesehatan Medical Clinic | | Posyandu Integrated Service Post | | Poskesdes Village Health Pos | |
|--------------------------|--|-----------|-------------------------------------|--------------|---------------------------------|------------|
| | 2021 | 2022 | 2021 | 2022 | 2021 | 2022 |
| (1) | (10) | (11) | (12) | (13) | (14) | (15) |
| Padang Ratu | 1 | 2 | 80 | 80 | 6 | 7 |
| Selagai Lingga | 1 | 1 | 43 | 43 | 2 | 2 |
| Pubian | 0 | 1 | 71 | 71 | 2 | 1 |
| Anak Tuha | 0 | 0 | 47 | 47 | 5 | 5 |
| Anak Ratu Aji | 0 | 0 | 24 | 24 | 1 | 3 |
| Kali Rejo | 3 | 3 | 130 | 124 | 5 | 11 |
| Sendang Agung | 1 | 1 | 56 | 56 | 9 | 1 |
| Bangun Rejo | 1 | 2 | 72 | 73 | 14 | 12 |
| Gunung Sugih | 2 | 2 | 71 | 71 | 9 | 11 |
| Bekri | 1 | 1 | 24 | 24 | 8 | 3 |
| Bumi Ratu Nuban | 0 | 0 | 37 | 37 | 3 | 3 |
| Trimurjo | 0 | 0 | 66 | 66 | 12 | 12 |
| Punggur | 1 | 1 | 56 | 57 | 9 | 9 |
| Kota Gajah | 1 | 1 | 45 | 45 | 7 | 7 |
| Seputih Raman | 3 | 4 | 75 | 75 | 14 | 11 |
| Terbanggi Besar | 5 | 7 | 81 | 82 | 8 | 8 |
| Seputih Agung | 1 | 1 | 55 | 55 | 10 | 9 |
| Way Pengubuan | 2 | 2 | 33 | 34 | 8 | 7 |
| Terusan Nunyai | 1 | 1 | 34 | 38 | 6 | 7 |
| Seputih Mataram | 2 | 2 | 61 | 60 | 3 | 3 |
| Bandar Mataram | 4 | 5 | 47 | 47 | 12 | 4 |
| Seputih Banyak | 4 | 5 | 46 | 47 | 7 | 7 |
| Way Seputih | 1 | 1 | 26 | 26 | 6 | 2 |
| Rumbia | 3 | 3 | 33 | 33 | 9 | 9 |
| Bumi Nabung | 1 | 1 | 30 | 30 | 1 | 5 |
| Putra Rumbia | 2 | 2 | 28 | 28 | 10 | 2 |
| Seputih Surabaya | 1 | 1 | 42 | 47 | 13 | 13 |
| Bandar Surabaya | 2 | 2 | 37 | 37 | 8 | 8 |
| Lampung Tengah | 44 | 52 | 1 450 | 1 457 | 207 | 182 |

Catatan/Note : -

Sumber/Source : Dinas Kesehatan Kabupaten Lampung Tengah/ Health Service of Lampung Tengah Regency

Tabel 4.2.4 Jumlah Kasus 10 Penyakit Terbanyak Rawat Inap Pada Rumah Sakit Umum Demang Sepulau Raya, 2022
Most cases of 10 diseases are hospitalized at the Demang Sepulau Raya General Hospital, 2022

| Penyakit <i>Disease</i> | Banyaknya <i>amount</i> |
|----------------------------|----------------------------|
| (1) | (2) |
| THALASEMIA | 191 |
| CKD | 133 |
| ANEMIA | 123 |
| DYSPEPSIA | 108 |
| TB PARU | 75 |
| DM TIPE 2 | 57 |
| DHF | 38 |
| CHF | 29 |
| PPOK | 29 |
| SNH | 28 |

Catatan/Note : -

Sumber/Source : Rumah Sakit Umum Daerah Demang Sepulau Raya/Demang Sepulau Raya Public Hospital

Tabel 4.2.5 Jumlah Kasus 10 Penyakit Terbanyak Rawat Jalan Pada Rumah Sakit Umum Demang Sepulau Raya, 2022
The Most Outpatient Cases of 10 Diseases at the General Hospital of Demang, Sepulau Raya, 2022

| Penyakit <i>Disease</i> | Banyaknya <i>amount</i> |
|----------------------------|----------------------------|
| (1) | (2) |
| TB Paru | 405 |
| <i>Pres Bio</i> | 264 |
| Epilepsi | 348 |
| <i>LBP</i> | 486 |
| <i>Katarak</i> | 116 |
| DM | 461 |
| Bronchitis | 350 |
| HT | 153 |
| SNH | 202 |
| CHF | 112 |

Catatan/Note :-

Sumber/Source : Rumah Sakit Umum Daerah Demang Sepulau Raya/Demang Sepulau Raya Public Hospital

Tabel 4.2.6 **Banyaknya Pasien Rawat Jalan Menurut Jenis Penyakit Pada Rumah Sakit Demang Sepulau Raya, 2022**
Number of Outpatients by Type of Disease at Demang Sepulau Raya Hospital in 2022

| Penyakit <i>Disease</i> | Banyaknya <i>amount</i> |
|---------------------------------------|----------------------------|
| (1) | (2) |
| Bronchitis | 350 |
| Gangguan refraksi dan akomodasi | 296 |
| Penyakit katarak dan gangguan lensa | 116 |
| penyakit kulit dan jaringan subkutan | 54 |
| TBC | 405 |
| Penyakit telinga dan proses mastoid | 57 |
| penyakit darah tinggi | 153 |
| penyakit gusi dan jaringan peridental | 163 |
| penyakit epilepsi | 348 |
| penyakit mata dan adneksia lain | 1 |
| gastritis | - |
| GE | 35 |
| tonsilitis | 9 |
| typhoid | 16 |
| stroke | 42 |
| penunonia | 55 |
| migrain | 31 |
| kecelakaan lalu lintas | 60 |
| penyakit saluran kemih | 50 |
| infeksi saluran napas atas lainnya | 2 |
| demam lainnya | 41 |
| diare tersangka kolera | 1 |
| cacar air | 116 |
| scabies | 95 |
| kecelakaan dan rudapaksa | 13 |
| penyakit kulit karena jamur | 52 |
| lain lain | 11 343 |
| Lampung Tengah | 13 904 |

Catatan/Note : -

Sumber/Source : Rumah Sakit Umum Daerah Demang Sepulau Raya/Demang Sepulau Raya Public Hospital

Tabel 4.2.7 Banyaknya Pasien Rawat Inap Menurut Jenis Penyakit Pada Rumah Sakit Demang Sepulau Raya, 2022
Number of Inpatients by Type of Disease at the Demang Sepulau Raya Hospital in 2022

| Penyakit Disease | Banyaknya amount |
|-----------------------------------|---------------------|
| (1) | (2) |
| Gastro enteritis | 43 |
| kecelakaan lalu lintas | 1 |
| demam typhoid | 7 |
| penyakit susunan saraf pusat lain | 11 |
| keguguran | 65 |
| gastritis | 3 |
| TBC | 83 |
| penyakit jantung | 34 |
| hepatitis | 3 |
| pertumbuhan janin lambat | 78 |
| hernia | 32 |
| GE (Gastro enteritis 0 | - |
| tonsilitis | - |
| decomp cordis | - |
| stroke | 36 |
| appendicitis | 17 |
| penyakit saluran kemih | 20 |
| hipertensi esensial (primer) | 24 |
| penyakit crhon dan tukak colitis | - |
| lain lain | 2 512 |
| Jumlah / total | 2 969 |

Catatan/Note : -

Sumber/Source : Rumah Sakit Umum Daerah Demang Sepulau Raya/Demang Sepulau Raya Public Hospital

Tabel 4.2.8 **Aktivitas Tahunan Rumah Sakit Umum Daerah Demang Sepulau Raya Kabupaten Lampung Tengah 2022**
Annual Activities of the Demang Sepulau Raya Regional General Hospital in Lampung Tengah Regency 2022

| Penyakit <i>Disease</i> | Banyaknya <i>amount</i> |
|---|----------------------------|
| (1) | (2) |
| Jumlah Tempat Tidur/Number of Beds | 117 |
| Jumlah Pasien Masuk/Number of Incoming Patients | 3 243 |
| Jumlah Pasien Keluar + Mati/Number of Death | 3 292 |
| Jumlah Hari Perawatan/Number of Care Days | 9 020 |
| Jumlah Kunjungan KIA | - |
| Gross Death Rate (GDR) | 42% |
| Net Death Rate (NDR) | 21,6% |
| Bed Occupancy Rate (BOR) | 21% |
| Bed Turn Over (BTO) | 28 |
| Turn Over Internal (TOI) | 10 |
| Average Length of Stay (LOS) | 3 |
| Pend, Rujukan Puskesmas | 753 |
| Dikembalikan ke PKM | 335 |
| Pend, Dirujuk ke RSUAM | 5 |

Catatan/Note : -

Sumber/Source : Rumah Sakit Umum Daerah Demang Sepulau Raya/Demang Sepulau Raya Public Hospital

Tabel 4.2.9 Jumlah Pasangan Usia Subur (PUS) dan Peserta KB Aktif Menurut Kecamatan di Kabupaten Lampung Tengah, 2022
Number of Eligible Couples and Family Planning Participants by Subdistrict in Lampung Tengah Regency, 2022

| Kecamatan Subdistrict | Jumlah PUS Eligibel Couples | PESERTA KB AKTIF / FAMILI PLANING PARTICIPANT | | | | | | | JUMLAH |
|--------------------------|-----------------------------------|---|--------------|------------|---------------|---------------|---------------|--------------|----------------|
| | | IUD | MOW | MOP | IMPLANT | SUNTIK | PIL | KONDOM | |
| (1) | (2) | (3) | (4) | (5) | (6) | (7) | (8) | (9) | (10) |
| 1. Padang Ratu | 8 783 | 89 | 65 | 5 | 926 | 4 429 | 594 | 40 | 6 148 |
| 2. Selagai Lingga | 4 576 | 8 | 7 | | 580 | 1 997 | 362 | 11 | 2 965 |
| 3. Pubian | 7 469 | 139 | 43 | 6 | 589 | 3 948 | 381 | 28 | 5 134 |
| 4. Anak Tuha | 5 734 | 25 | 24 | 1 | 734 | 2 269 | 333 | 72 | 3 458 |
| 5. Anak Ratu Aji | 2 330 | 17 | 4 | 2 | 415 | 1 152 | 153 | 1 | 1 744 |
| 6. Kalirejo | 11 414 | 375 | 102 | 2 | 827 | 4 407 | 988 | 107 | 6 808 |
| 7. Sendang Agung | 4 654 | 48 | 10 | | 368 | 1 945 | 180 | 55 | 2 606 |
| 8. Bangun Rejo | 10 232 | 549 | 93 | 4 | 1 052 | 4 713 | 752 | 78 | 7 241 |
| 9. Gunung Sugih | 10 832 | 549 | 87 | 10 | 2 212 | 4 546 | 769 | 56 | 8 229 |
| 10. Bekri | 4 474 | 62 | 48 | 3 | 297 | 2 343 | 474 | 30 | 3 257 |
| 11. Bumi Ratu Nuban | 5 012 | 40 | 25 | 2 | 504 | 2 276 | 560 | 47 | 3 454 |
| 12. Trimurjo | 8 205 | 160 | 133 | 1 | 739 | 3 942 | 854 | 81 | 5 910 |
| 13. Punggur | 6 251 | 122 | 125 | 18 | 632 | 2 787 | 674 | 66 | 4 424 |
| 14. Kota Gajah | 4 813 | 132 | 67 | 2 | 434 | 1 979 | 328 | 49 | 2 991 |
| 15. Seputih Raman | 7 486 | 100 | 141 | 5 | 617 | 3 350 | 1 022 | 74 | 5 309 |
| 16. Terbangi Besar | 15 331 | 644 | 231 | 8 | 792 | 6 109 | 1 257 | 111 | 9 152 |
| 17. Seputih Agung | 9 070 | 127 | 53 | 8 | 1 602 | 3 796 | 864 | 38 | 6 488 |
| 18. Way Pengubuan | 7 022 | 52 | 52 | 8 | 276 | 3 128 | 812 | 63 | 4 391 |
| 19. Terusan Nunyai | 8 290 | 188 | 106 | 1 | 517 | 3 041 | 899 | 109 | 4 861 |
| 20. Seputih Mataram | 4 032 | 62 | 69 | 8 | 358 | 992 | 146 | 29 | 1 664 |
| 21. Bandar Mataram | 6 742 | 112 | 10 | | 418 | 2 101 | 221 | 25 | 2 887 |
| 22. Seputih Banyak | 3 288 | 24 | 25 | 2 | 117 | 1 580 | 361 | 19 | 2 128 |
| 23. Way Seputih | 2 883 | 19 | 13 | | 156 | 1 514 | 173 | 15 | 1 890 |
| 24. Rumbia | 5 876 | 399 | 105 | 27 | 792 | 1 829 | 449 | 64 | 3 665 |
| 25. Bumi Nabung | 6 151 | 169 | 34 | 2 | 598 | 2 748 | 396 | 26 | 3 973 |
| 26. Putra Rumbia | 2 632 | 36 | 23 | | 265 | 996 | 243 | 4 | 1 567 |
| 27. Seputih Surabaya | 7 662 | 47 | 24 | 4 | 1 426 | 3 557 | 858 | 48 | 5 964 |
| 28. Bandar Surabaya | 4 940 | 37 | 35 | 16 | 461 | 2 357 | 394 | 23 | 3 323 |
| Jumlah/Total | 186 184 | 4 331 | 1 754 | 145 | 18 704 | 79 831 | 15 497 | 1 369 | 121 631 |

Catatan/Note: :-

Sumber/Source : Dinas Pengendalian Penduduk dan Keluarga Berencana Kab. Lampung Tengah / Family Planning, Women Empowerment and Child Protection Agency of Lampung Tengah Regency

Tabel 4.2.10 Jumlah Klinik Keluarga Berencana (KKB) dan Pos Pelayanan Keluarga Berencana Desa (PPKBD) Menurut Kecamatan di Kabupaten Lampung Tengah, 2022
Number of Family Planning Clinics and Village Family Planning Service Units by Subdistrict in Lampung Tengah Regency, 2022

| Kecamatan Subdistrik | KKB Family Planning Clinics | BPKBD Village Family Planning Service Units |
|-------------------------|--------------------------------|--|
| (1) | (2) | (3) |
| 1. Padang Ratu | 6 | 15 |
| 2. Selagai Lingga | 6 | 15 |
| 3. Pubian | 7 | 20 |
| 4. Anak Tuha | 4 | 12 |
| 5. Anak Ratu Aji | 3 | 6 |
| 6. Kalirejo | 6 | 17 |
| 7. Sendang Agung | 6 | 4 |
| 8. Bangun Rejo | 4 | 25 |
| 9. Gunung Sugih | 11 | 15 |
| 10. Bekri | 7 | 8 |
| 11. Bumi Ratu Nuban | 6 | 13 |
| 12. Trimurjo | 9 | 14 |
| 13. Punggur | 4 | 18 |
| 14. Kota Gajah | 4 | 7 |
| 15. Seputih Raman | 6 | 15 |
| 16. Terbanggi Besar | 12 | 9 |
| 17. Seputih Agung | 9 | 12 |
| 18. Way Pengubuan | 4 | 13 |
| 19. Terusan Nunyai | 5 | 2 |
| 20. Seputih Mataram | 8 | 9 |
| 21. Bandar Mataram | 7 | 2 |
| 22. Seputih Banyak | 3 | 17 |
| 23. Way Seputih | 4 | 6 |
| 24. Rumbia | 2 | 9 |
| 25. Bumi Nabung | 5 | 7 |
| 26. Putra Rumbia | 2 | 2 |
| 27. Seputih Surabaya | 10 | 13 |
| 28. Bandar Surabaya | 4 | 10 |
| Lampung Tengah | 164 | 315 |

Catatan/Note: :-

Sumber/Source : Dinas Pengendalian Penduduk dan Keluarga Berencana Kab. Lampung Tengah / Family Planning, Women Empowerment and Child Protection Agency of Lampung Tengah Regency

Tabel
Tablae 4.2.11

Jumlah Penerima BPJS PBI dan Non PBI Menurut Kecamatan Di Kabupaten Lampung Tengah, 2022
Number of BPJS PBI and Non PBI Recipients by Subdistrict in Lampung Tengah Regency, 2022

| Kecamatan Subdistrik | PBI | Non PBI | Jumlah |
|-------------------------|----------------|----------------|----------------|
| (1) | (2) | (3) | (4) |
| 1. Padang Ratu | 32 482 | 8 916 | 41 398 |
| 2. Selagai Lingga | 19 405 | 4 634 | 24 039 |
| 3. Pubian | 26 090 | 6 840 | 32 930 |
| 4. Anak Tuha | 29 490 | 6 867 | 36 357 |
| 5. Anak Ratu Aji | 11 663 | 3 245 | 14 908 |
| 6. Kalirejo | 37 660 | 14 924 | 52 584 |
| 7. Sendang Agung | 23 012 | 5 260 | 28 272 |
| 8. Bangun Rejo | 23 394 | 14 557 | 37 951 |
| 9. Gunung Sugih | 34 572 | 20 738 | 55 310 |
| 10. Bekri | 11 795 | 8 554 | 20 349 |
| 11. Bumi Ratu Nuban | 17 298 | 9 556 | 26 854 |
| 12. Trimurjo | 20 865 | 18 146 | 39 011 |
| 13. Punggur | 16 532 | 12 427 | 28 959 |
| 14. Kota Gajah | 11 015 | 12 791 | 23 806 |
| 15. Seputih Raman | 16 794 | 13 301 | 30 095 |
| 16. Terbanggi Besar | 40 733 | 56 488 | 97 221 |
| 17. Seputih Agung | 21 801 | 14 261 | 36 062 |
| 18. Way Pengubuan | 15 534 | 19 592 | 35 126 |
| 19. Terusan Nunyai | 17 931 | 26 702 | 44 633 |
| 20. Seputih Mataram | 26 463 | 11 637 | 38 100 |
| 21. Bandar Mataram | 34 847 | 18 977 | 53 824 |
| 22. Seputih Banyak | 21 474 | 9 374 | 30 848 |
| 23. Way Seputih | 8 228 | 3 192 | 11 420 |
| 24. Rumbia | 15 477 | 7 353 | 22 830 |
| 25. Bumi Nabung | 16 579 | 5 307 | 21 886 |
| 26. Putra Rumbia | 10 673 | 2 474 | 13 147 |
| 27. Seputih Surabaya | 24 070 | 7 439 | 31 509 |
| 28. Bandar Surabaya | 22 679 | 3 516 | 26 195 |
| Lampung Tengah | 608 556 | 347 068 | 955 624 |

Catatan/Note : -

Sumber/Source : BPJS Kesehatan Lampung Tengah/ BPJS Health of Lampung Tengah

4.3 AGAMA RELIGION

Tabel 4.3.1 **Jumlah Penduduk Menurut Kecamatan dan Agama yang Dianut, 2022**
Table 4.3.1 **Population by Subdistrict and Religion, 2022**

| Kecamatan Subdistrict | Islam | Protestan Protestant | Katolik Catholic | Hindu | Budha Buddha | Lainnya Others |
|--------------------------|------------------|-------------------------|---------------------|---------------|-----------------|-------------------|
| (1) | (2) | (3) | (4) | (5) | (6) | (7) |
| Padang Ratu | 51 477 | 923 | 218 | 229 | - | - |
| Selagai Lingga | 35 018 | 459 | 675 | 1 338 | - | - |
| Pubian | 40 892 | 359 | 966 | 158 | - | - |
| Anak Tuha | 45 229 | 300 | 328 | - | - | - |
| Anak Ratu Aji | 16 921 | 43 | - | 40 | 286 | - |
| Kali Rejo | 66 306 | 669 | 1 548 | 333 | 50 | - |
| Sendang Agung | 41 806 | 72 | 808 | 262 | - | - |
| Bangun Rejo | 58 226 | 661 | 457 | - | - | - |
| Gunung Sugih | 65 327 | 585 | 347 | - | - | - |
| Bekri | 25 723 | 204 | 431 | 65 | 356 | - |
| Bumi Ratu Nuban | 27 249 | 182 | 275 | 363 | 112 | - |
| Trimurjo | 76 560 | 517 | 609 | 800 | - | - |
| Punggur | 36 902 | 117 | 710 | - | - | - |
| Kota Gajah | 31 436 | 412 | 534 | - | 352 | - |
| Seputih Raman | 35 828 | 672 | 277 | 10 563 | 1 355 | - |
| Terbanggi Besar | 120 260 | 2 692 | 1 661 | 309 | 122 | - |
| Seputih Agung | 48 054 | 643 | 401 | 39 | - | - |
| Way Pengubuan | 42 016 | 201 | 500 | 1 035 | - | - |
| Terusan Nunyai | 55 637 | 1 103 | 700 | 222 | - | - |
| Seputih Mataram | 36 392 | 715 | 1 626 | 10 344 | - | - |
| Bandar Mataram | 82 143 | 389 | 620 | 1 513 | - | - |
| Seputih Banyak | 37 119 | 367 | 730 | 7 205 | - | - |
| Way Seputih | 18 117 | 32 | - | 839 | - | - |
| Rumbia | 33 237 | 165 | 404 | 3 457 | - | - |
| Bumi Nabung | 32 854 | 142 | - | 320 | - | - |
| Putra Rumbia | 17 174 | 50 | 285 | 2 732 | - | - |
| Seputih Surabaya | 47 506 | 397 | 961 | 188 | 212 | - |
| Bandar Surabaya | 34 933 | 308 | 558 | 352 | 108 | - |
| Lampung Tengah | 1 260 342 | 13 379 | 16 629 | 42 706 | 2 953 | - |

Catatan/Note :-

Sumber/Source : Kantor Kementerian Agama Lampung Tengah/ The Ministry of Religion Lampung Tengah Regency

Tabel
Table 4.3.2

Jumlah Tempat Peribadatan Menurut Kecamatan, 2022
Number of Places of Worship by Subdistrict and Religion, 2022

| Kecamatan Subdistrict | Masjid Mosque | Mushola Pray Room | Gereja Protestan Protestant Church | Gereja Katholik Catholic Church | Pura Temple | Vihara |
|--------------------------|------------------|----------------------|---------------------------------------|------------------------------------|----------------|-----------|
| (1) | (2) | (3) | (4) | (5) | (6) | (7) |
| Padang Ratu | 71 | 142 | 7 | 2 | 3 | - |
| Selagai Lingga | 66 | 81 | 3 | 2 | 16 | - |
| Pubian | 73 | 117 | 3 | 3 | 2 | - |
| Anak Tuha | 66 | 91 | 3 | 2 | - | - |
| Anak Ratu Aji | 32 | 43 | 1 | 1 | 1 | 1 |
| Kali Rejo | 96 | 161 | 7 | 2 | 5 | - |
| Sendang Agung | 52 | 108 | 1 | 3 | 3 | 1 |
| Bangun Rejo | 100 | 155 | 5 | 2 | - | - |
| Gunung Sugih | 96 | 166 | 6 | 2 | - | - |
| Bekri | 42 | 90 | 4 | 1 | 1 | 3 |
| Bumi Ratu Nuban | 47 | 82 | 1 | 1 | 3 | 1 |
| Trimurjo | 107 | 133 | 3 | 3 | 5 | - |
| Punggur | 57 | 113 | 1 | 4 | - | - |
| Kota Gajah | 103 | 20 | 5 | 3 | - | 1 |
| Seputih Raman | 63 | 106 | 7 | 1 | 97 | 4 |
| Terbanggi Besar | 124 | 229 | 26 | 5 | 3 | 1 |
| Seputih Agung | 48 | 78 | 7 | 3 | 1 | - |
| Way Pengubuan | 37 | 80 | 3 | 2 | 8 | - |
| Terusan Nunyai | 30 | 58 | 14 | 3 | 2 | - |
| Seputih Mataram | 71 | 90 | 6 | 1 | 86 | - |
| Bandar Mataram | 113 | 263 | 6 | 3 | 58 | - |
| Seputih Banyak | 78 | 100 | 4 | 3 | 47 | - |
| Way Seputih | 48 | 51 | - | - | 11 | - |
| Rumbia | 59 | 60 | 5 | 12 | 55 | - |
| Bumi Nabung | 52 | 84 | 1 | - | 4 | - |
| Putra Rumbia | 41 | 44 | 1 | 1 | 43 | - |
| Seputih Surabaya | 85 | 123 | 6 | 3 | 2 | 2 |
| Bandar Surabaya | 76 | 105 | 5 | - | 8 | 3 |
| Lampung Tengah | 1 933 | 2 973 | 141 | 68 | 464 | 17 |

Catatan/Note :-

Sumber/Source : Kantor Kementerian Agama Lampung Tengah/ The Ministry of Religion Lampung Tengah Regency

Tabel
Table 4.3.3

Jumlah Desa¹ yang Mengalami Bencana Alam² Menurut Kecamatan, 2020, 2021 dan 2022
Number of Villages¹ that Had Natural Disaster² by Subdistrict, 2020, 2021 dan 2022

| Kecamatan Subdistrict | Banjir/Flood | | |
|--------------------------|--------------|-----------|-----------|
| | 2020 | 2021 | 2022 |
| (1) | (2) | (3) | (4) |
| Padang Ratu | - | - | 1 |
| Selagai Lingga | - | - | - |
| Pubian | - | - | 1 |
| Anak Tuha | - | 2 | - |
| Anak Ratu Aji | - | - | - |
| Kali Rejo | - | 2 | 2 |
| Sendang Agung | - | - | 2 |
| Bangun Rejo | - | 1 | - |
| Gunung Sugih | - | 1 | - |
| Bekri | - | 2 | - |
| Bumi Ratu Nuban | - | - | 1 |
| Trimurjo | - | - | 3 |
| Punggur | - | - | - |
| Kota Gajah | - | - | - |
| Seputih Raman | - | - | 3 |
| Terbanggi Besar | - | 2 | - |
| Seputih Agung | - | 1 | - |
| Way Pengubuan | - | 1 | - |
| Terusan Nunyai | - | - | - |
| Seputih Mataram | - | - | - |
| Bandar Mataram | - | - | 5 |
| Seputih Banyak | - | - | 1 |
| Way Seputih | - | - | - |
| Rumbia | - | - | - |
| Bumi Nabung | - | - | - |
| Putra Rumbia | - | - | - |
| Seputih Surabaya | - | - | - |
| Bandar Surabaya | - | - | 1 |
| Lampung Tengah | - | 12 | 20 |

Lanjutan Tabel/Continued Table 4.3.3

| Kecamatan Subdistrict | Angin Puting Beliung/Thunderstorm | | |
|--------------------------|-----------------------------------|----------|----------|
| | 2020 | 2021 | 2022 |
| (1) | (5) | (6) | (7) |
| Padang Ratu | - | - | - |
| Selagai Lingga | - | - | - |
| Pubian | - | - | - |
| Anak Tuha | - | 4 | - |
| Anak Ratu Aji | - | - | - |
| Kali Rejo | - | - | - |
| Sendang Agung | - | - | 1 |
| Bangun Rejo | - | - | - |
| Gunung Sugih | - | 1 | - |
| Bekri | - | - | - |
| Bumi Ratu Nuban | - | - | - |
| Trimurjo | - | - | 2 |
| Punggur | - | - | - |
| Kota Gajah | - | - | - |
| Seputih Raman | - | - | - |
| Terbanggi Besar | - | 1 | 1 |
| Seputih Agung | - | - | 1 |
| Way Pengubuan | - | - | 1 |
| Terusan Nunyai | - | 1 | 1 |
| Seputih Mataram | - | - | - |
| Bandar Mataram | - | - | 2 |
| Seputih Banyak | - | - | - |
| Way Seputih | - | - | - |
| Rumbia | - | - | - |
| Bumi Nabung | - | - | - |
| Putra Rumbia | - | - | - |
| Seputih Surabaya | - | - | - |
| Bandar Surabaya | - | - | - |
| Lampung Tengah | - | 7 | 9 |

Lanjutan Tabel/*Continued Table* 4.3.3

| Kecamatan <i>Subdistrict</i> | Tanah Longsor/ <i>Landslide</i> | | |
|---------------------------------|---------------------------------|------|------|
| | 2020 | 2021 | 2022 |
| (1) | (8) | (9) | (10) |
| Padang Ratu | - | - | - |
| Selagai Lingga | - | - | - |
| Pubian | - | - | - |
| Anak Tuha | - | - | - |
| Anak Ratu Aji | - | - | - |
| Kali Rejo | - | - | - |
| Sendang Agung | - | - | - |
| Bangun Rejo | - | - | - |
| Gunung Sugih | - | - | - |
| Bekri | - | - | - |
| Bumi Ratu Nuban | - | - | - |
| Trimurjo | - | - | - |
| Punggur | - | - | - |
| Kota Gajah | - | - | - |
| Seputih Raman | - | - | - |
| Terbanggi Besar | - | - | - |
| Seputih Agung | - | - | - |
| Way Pengubuan | - | - | - |
| Terusan Nunyai | - | - | - |
| Seputih Mataram | - | - | - |
| Bandar Mataram | - | - | - |
| Seputih Banyak | - | - | - |
| Way Seputih | - | - | - |
| Rumbia | - | - | - |
| Bumi Nabung | - | - | - |
| Putra Rumbia | - | - | - |
| Seputih Surabaya | - | - | - |
| Bandar Surabaya | - | - | - |
| Lampung Tengah | - | - | - |

Catatan/*Note* :-Sumber/*Source* :Badan Penanggulangan Bencana Daerah (BPBD) Lampung Tengah / *Lampung Tengah Regional Disaster Countermeasures Agency*

Tabel 4.3.4 **Perkembangan Jumlah Jamaah Haji per Tahun di Kabupaten Lampung Tengah, 2017-2022**
Growth of the Number Jamaah Haji in Lampung Tengah Regency, 2017-2022

| Tahun Years | Berangkat Went | Wafat Dead | Kembali Return |
|----------------|-------------------|---------------|-------------------|
| (1) | (2) | (3) | (4) |
| 2017 M/1439 H | 760 | 3 | 757 |
| 2018 M/1440 H | 1020 | 6 | 1 014 |
| 2019 M/1441 H | 1 328 | 5 | 1 323 |
| 2020 M/1442 H | 1 353 | 1 | 1 352 |
| 2021 M/1443 H | - | - | - |
| 2022 M/1444 H | 525 | 1 | 524 |

Catatan/Note : Tahun 2021 dan 2022 tidak ada keberangkatan Jamaah haji dikarenakan Pandemi Covid / In 2021 and 2022 there are no departures for Hajj pilgrims due to the Covid pandemic

Sumber/Source : Kantor Kementerian Agama Lampung Tengah/ The Ministry of Religion Lampung Tengah Regency

Tabel 4.3.5 Banyaknya pengesahan Nikah, Talak, Cerai, dan Ijin Poligami Menurut Kecamatan di Kabupaten Lampung Tengah, 2022
Number of Marriage, Divorce, and Poligamy by Subdistrict in Lampung Tengah Regency, 2022

| Kecamatan Subdistrict | Pengesahan Nikah Marriage | Cerai Talak Divorce | Cerai Gugat Divorce | Ijin Poligami Poligamy |
|--------------------------|------------------------------|------------------------|------------------------|---------------------------|
| (1) | (2) | (3) | (4) | (5) |
| 1. Padang Ratu | 15 | 19 | 82 | - |
| 2. Selagai Lingga | 5 | 12 | 36 | - |
| 3. Pujian | 7 | 16 | 73 | 1 |
| 4. Anak Tuha | 14 | 19 | 49 | - |
| 5. Anak Ratu Aji | 0 | 9 | 14 | - |
| 6. Kalirejo | 9 | 26 | 114 | - |
| 7. Sendang Agung | 6 | 11 | 48 | - |
| 8. Bangun Rejo | 15 | 33 | 121 | - |
| 9. Gunung Sugih | 114 | 41 | 115 | - |
| 10. Bekri | 9 | 8 | 76 | - |
| 11. Bumi Ratu Nuban | 6 | 9 | 49 | - |
| 12. Trimurjo | 10 | 34 | 83 | - |
| 13. Punggur | 4 | 22 | 75 | - |
| 14. Kota Gajah | 5 | 19 | 63 | - |
| 15. Seputih Raman | 7 | 28 | 67 | - |
| 16. Terbanggi Besar | 25 | 59 | 202 | - |
| 17. Seputih Agung | 11 | 36 | 103 | - |
| 18. Way Pengubuan | 3 | 19 | 42 | - |
| 19. Terusan Nunyai | 13 | 23 | 70 | - |
| 20. Seputih Mataram | 3 | 26 | 83 | - |
| 21. Bandar Mataram | 41 | 35 | 96 | - |
| 22. Seputih Banyak | - | 23 | 46 | - |
| 23. Way Seputih | 1 | 18 | 33 | - |
| 24. Rumbia | 3 | 22 | 66 | - |
| 25. Bumi Nabung | 1 | 13 | 57 | - |
| 26. Putra Rumbia | 3 | 5 | 38 | - |
| 27. Seputih Surabaya | - | 17 | 68 | - |
| 28. Bandar Surabaya | 7 | 12 | 58 | - |
| Lampung Tengah | 337 | 2027 | 614 | 1 |

Catatan/Note : -

Sumber/Source : Pengadilan Agama Lampung Tengah/ Religious Court Office Lampung Tengah

Tabel
Table 4.3.6

Banyaknya Nikah, Talak, Cerai, dan Ijin Poligami per Bulan di Kabupaten Lampung Tengah, 2022
Number of Marriage, Divorce, and Poligami per Month in Lampung Tengah Regency, 2022

| Bulan Month | Pengesahan Nikah Marriage | Cerai Talak Divorce | Cerai Gugat Divorce | Ijin Poligami Polygamy |
|-----------------------|------------------------------|------------------------|------------------------|---------------------------|
| (1) | (2) | (3) | (4) | (5) |
| Januari/January | 20 | 77 | 254 | - |
| Februari/February | 29 | 63 | 141 | - |
| Maret/March | 20 | 60 | 155 | - |
| April/April | 8 | 27 | 117 | - |
| Mei/May | 11 | 55 | 194 | - |
| Juni/June | 15 | 69 | 211 | - |
| Juli/July | 18 | 44 | 171 | - |
| Agustus/August | 62 | 37 | 147 | - |
| September/September | 20 | 47 | 184 | - |
| Oktober/October | 88 | 44 | 173 | - |
| Nopember/November | 29 | 52 | 155 | 1 |
| Desember/December | 17 | 39 | 125 | - |
| Lampung Tengah | 337 | 614 | 2 027 | 1 |

Catatan/Note :-

Sumber/Source : Pengadilan Agama Lampung Tengah/ Religious Court Office Lampung Tengah

**4.4 KEMISKINAN
PROVERTY**

Tabel 4.4.1 **Garis Kemiskinan dan Penduduk Miskin di Kabupaten Lampung Tengah, 2017-2022**
Poverty Line and Poor People in Lampung Tengah Regency, 2017-2022

| Tahun Year | "Garis Kemiskinan Poverty Line (Rp/Kapita/Bulan) (Rp/Capita/Month)" | Penduduk Miskin/Number of Poor People | |
|---------------|--|---------------------------------------|--------------------------|
| | | Jumlah Total | Persentase Percentage |
| (1) | (2) | (3) | (4) |
| 2017 | 373 980 | 162 380 | 12,90 |
| 2018 | 385 132 | 160 120 | 12,62 |
| 2019 | 394 338 | 153 840 | 12,03 |
| 2020 | 436 777 | 152 276 | 11,82 |
| 2021 | 450 232 | 155 770 | 11,99 |
| 2022 | 474 429 | 143 340 | 10,96 |

Catatan/Note :-

Sumber /Source : BPS Provinsi Lampung/BPS-Statistics of Lampung Province

Tabel 4.4.2 Indeks Kedalaman Kemiskinan dan Indeks Keparahan Kemiskinan di Kabupaten Lampung Tengah, 2015–2022
Poverty Gap Index and Poverty Severity Index in Lampung Tengah Regency, 2015–2022

| Tahun Year | Indeks Kedalaman Kemiskinan Poverty Gap Index | Indeks Keparahan Kemiskinan Poverty Severity Index |
|---------------|--|---|
| (1) | (2) | (3) |
| 2015 | 2,41 | 0,59 |
| 2016 | 2,15 | 0,58 |
| 2017 | 1,99 | 0,45 |
| 2018 | 1,62 | 0,32 |
| 2019 | 2,09 | 0,51 |
| 2020 | 1,63 | 0,33 |
| 2021 | 1,76 | 0,44 |
| 2022 | 1,64 | 0,35 |

Catatan/Note : -

Sumber/Source : BPS, Survei Sosial Ekonomi Nasional Maret/ BPS-Statistics Indonesia, March National Socioeconomic Survey

Tabel 4.4.3 Banyaknya Peserta Aktif Menggunakan Alat Kontrasepsi Menurut Tahapan Keluarga Sejahtera di Kabupaten Lampung Tengah, 2022
Number of Active Participants Using Contraception by Stages of Prosperous Families in Lampung Tengah Regency, 2022

| Kecamatan Subdistrict | Pasangan Usia Subur | Seluruh Tahapan Keluarga Sejahtera | Keluarga Pra Sejahtera Dan Keluarga Sejahtera 1 |
|-----------------------|---------------------|------------------------------------|---|
| (1) | (2) | (3) | (4) |
| 1. Padang Ratu | 10 272 | 8 951 | 1 118 |
| 2. Selagai Lingga | 3 048 | 2 598 | 885 |
| 3. Pubian | 7 804 | 4 963 | 4 941 |
| 4. Anak Tuha | 8 999 | 6 380 | 3 210 |
| 5. Anak Ratu Aji | 5 275 | 4 154 | 2 148 |
| 6. Kalirejo | 11 500 | 6 561 | 2 300 |
| 7. Sendang Agung | 10 554 | 7 064 | 3 625 |
| 8. Bangun Rejo | 10 346 | 6 783 | 2 675 |
| 9. Gunung Sugih | 15 740 | 9 964 | 5 731 |
| 10. Bekri | 5 030 | 3 241 | 1 184 |
| 11. Bumi Ratu Nuban | 5 928 | 3 628 | 1 087 |
| 12. Trimurjo | 10 045 | 7 539 | 3 865 |
| 13. Punggur | 9 929 | 6 266 | 2 672 |
| 14. Kota Gajah | 8 213 | 6 785 | 3 792 |
| 15. Seputih Raman | 8 432 | 9 062 | 2 414 |
| 16. Terbanggi Besar | 16 876 | 9 651 | 5 701 |
| 17. Seputih Agung | 9 353 | 6 063 | 5 996 |
| 18. Way Pengubuan | 8 763 | 5 636 | 1 492 |
| 19. Terusan Nunyai | 8 732 | 4 817 | 2 896 |
| 20. Seputih Mataram | 14 757 | 9 760 | 4 692 |
| 21. Bandar Mataram | 20 115 | 17 618 | 9 572 |
| 22. Seputih Banyak | 9 921 | 7 432 | 4 134 |
| 23. Way Seputih | 3 217 | 1 641 | 292 |
| 24. Rumbia | 6 161 | 3 691 | 2 154 |
| 25. Bumi Nabung | 6 451 | 3 992 | 1 916 |
| 26. Putra Rumbia | 4 942 | 3 063 | 1 806 |
| 27. Seputih Surabaya | 13 992 | 9 311 | 4 328 |
| 28. Bandar Surabaya | 5 169 | 3 394 | 3 193 |
| Lampung Tengah | 259 564 | 180 008 | 89 819 |

Catatan/Note :-

Sumber/Source : Dinas Pengendalian Penduduk dan Keluarga Berencana Badan Kabupaten Lampung Tengah/
Population Control and Family Planning Service of Lampung Tengah Regency

4.5 SOSIAL LAINNYA
OTHER SOCIAL AFFAIRS

- Kriminalitas/Crimea

Tabel
Table 4.5.1 Jumlah Tindak Pidana Menurut Kepolisian Resort di Kabupaten Lampung Tengah, 2020-2022
Number of Reported Criminal Cases by District Police Office in Lampung Tengah Regency, 2020-2022

| Kepolisian Resort District Police Office | 2020 | 2021 | 2022 |
|---|-------------|-------------|-------------|
| (1) | (2) | (3) | (4) |
| 1. Padang Ratu | 38 | 22 | 38 |
| 2. Selagai Lingga | 4 | 1 | - |
| 3. Pubian | - | - | - |
| 4. Anak Tuha | - | - | - |
| 5. Anak Ratu Aji | - | - | 3 |
| 6. Kalirejo | 10 | 12 | 6 |
| 7. Sendang Agung | - | - | - |
| 8. Bangun Rejo | 6 | 4 | 6 |
| 9. Gunung Sugih | 20 | 29 | 16 |
| 10. Bekri | - | - | - |
| 11. Bumi Ratu Nuban | - | 15 | 18 |
| 12. Trimurjo | 22 | 15 | 15 |
| 13. Punggur | 9 | 10 | 12 |
| 14. Kota Gajah | - | - | - |
| 15. Seputih Raman | 5 | 8 | 7 |
| 16. Terbanggi Besar | 95 | 56 | 53 |
| 17. Seputih Agung | - | - | - |
| 18. Way Pengubuan | 56 | 19 | 24 |
| 19. Terusan Nunyai | 16 | 14 | 8 |
| 20. Seputih Mataram | 50 | 49 | 52 |
| 21. Bandar Mataram | - | - | - |
| 22. Seputih Banyak | 12 | 21 | 27 |
| 23. Way Seputih | - | - | - |
| 24. Rumbia | 11 | 12 | 8 |
| 25. Bumi Nabung | - | - | - |
| 26. Putra Rumbia | - | - | - |
| 27. Seputih Surabaya | 8 | 8 | 11 |
| 28. Bandar Surabaya | - | - | - |
| 29. Sat Reskrim Polres | 342 | 395 | 457 |

Catatan/Note : -

Sumber/Source : Kepolisian Resort Lampung Tengah/ District Level Police of Lampung Tengah

Tabel 4.5.2 **Persentase Penyelesaian Tindak Pidana Menurut Kepolisian Resort di Kabupaten Lampung Tengah, 2020-2022**
Percentage of Crime Clearance Rate by District Police Office in Lampung Tengah Regency, 2020-2022

| Kepolisian Resort District Police Office | 2020 | 2021 | 2022 |
|---|-------------|-------------|-------------|
| (1) | (2) | (3) | (4) |
| 1. Padang Ratu | 27 | 19 | 35 |
| 2. Selagai Lingga | 3 | - | - |
| 3. Pubian | - | - | - |
| 4. Anak Tuha | - | - | - |
| 5. Anak Ratu Aji | - | - | 1 |
| 6. Kalirejo | 11 | 13 | 9 |
| 7. Sendang Agung | - | - | - |
| 8. Bangun Rejo | 7 | 5 | 13 |
| 9. Gunung Sugih | 26 | 26 | 25 |
| 10. Bekri | - | - | - |
| 11. Bumi Ratu Nuban | - | 6 | 13 |
| 12. Trimurjo | 17 | 7 | 7 |
| 13. Punggur | 9 | 12 | 11 |
| 14. Kota Gajah | - | - | - |
| 15. Seputih Raman | 8 | 11 | 10 |
| 16. Terbanggi Besar | 46 | 61 | 41 |
| 17. Seputih Agung | - | - | - |
| 18. Way Pengubuan | 16 | 12 | 8 |
| 19. Terusan Nunyai | 24 | 28 | 11 |
| 20. Seputih Mataram | 21 | 28 | 30 |
| 21. Bandar Mataram | - | - | - |
| 22. Seputih Banyak | 10 | 18 | 18 |
| 23. Way Seputih | - | - | - |
| 24. Rumbia | 13 | 13 | 15 |
| 25. Bumi Nabung | - | - | - |
| 26. Putra Rumbia | - | - | - |
| 27. Seputih Surabaya | 10 | 11 | 23 |
| 28. Bandar Surabaya | - | - | - |
| 29. Sat Reskrim Polres | 85 | 122 | 162 |
| Lampung Tengah | 333 | 392 | 432 |

Catatan/Note : -

Sumber/Source : Kepolisian Resort Lampung Tengah/ District Level Police of Lampung Tengah

**Tabel
Table** 4.5.3

**Jumlah Pelaku Kejahatan di Kabupaten Lampung Tengah yang
Tertangkap oleh Polres Lampung Tengah, 2018-2022**
*Number of Criminals in Lampung Tengah Regency Arrested by District Level
Police of Lampung Tengah, 2018-2022*

| Uraian/Description | 2018 | 2019 | 2020 | 2021 | 2022 |
|---|-------------|-------------|-------------|-------------|-------------|
| (1) | (2) | (3) | (4) | (5) | (6) |
| I. Pekerjaan Pelaku Kejahatan/ Criminals By | | | | | |
| 1. Residivis/Residivist | - | - | - | - | - |
| 2. Tuna Karya | 47 | 41 | 43 | 40 | 67 |
| 3. Buruh/Pegawai | 229 | 164 | 146 | 153 | 87 |
| 4. Pelajar/Mahasiswa/Student | 26 | 12 | 15 | 15 | 30 |
| 5. Lain-lain/Others | 112 | 142 | 207 | 134 | 11 |
| II. Menurut Pendidikan/ By Education | | | | | |
| 1. SD ke bawah | 243 | 188 | 221 | 194 | ... |
| 2. Sekolah Lanjutan | 158 | 161 | 182 | 138 | ... |
| 3. Perguruan Tinggi | 8 | 10 | 8 | 10 | ... |
| III. Menurut Tempat Kejadian/ By Crime Comes | | | | | |
| 1. Penduduk Setempat/Local | 287 | 216 | 243 | 229 | ... |
| 2. Pemandang/Visitor | 127 | 143 | 168 | 113 | ... |
| IV. Menurut Kelompok Umur/ By Age | | | | | |
| 1. 9 - 14 tahun | 26 | 12 | 15 | 15 | ... |
| 2. 15 - 20 tahun | 145 | 159 | 175 | 133 | ... |
| 3. Diatas 20 tahun | 243 | 188 | 221 | 194 | ... |
| V. Menurut Jenis Kelamin/ By Sex | | | | | |
| 1. Laki-laki/Male | 412 | 353 | 407 | 339 | ... |
| 2. Perempuan/Female | 2 | 6 | 4 | 3 | ... |
| VI. Menurut Kebangsaan/ By Nasionalist | | | | | |
| 1. WNI/Indonesian Citizen | 414 | 359 | 411 | 342 | ... |
| 2. WNA/Foreign Citizen | - | - | - | - | ... |

Catatan/Note : -

Sumber/Source : Kepolisian Resort Lampung Tengah/ District Level Police of Lampung Tengah

Tabel 4.5.4 Banyaknya Kasus Kejahatan Umum Menurut Jenis di Wilayah Kepolisian Resort Lampung Tengah, 2022
Number of Crime, Reported and Solved by District Level Police of Lampung Tengah, 2022

| Jenis Kejahatan/Type of Crime | Jenis Tindak Pidana/Type of Crime | Penyelesaian Tindak Pidana/Settlement of Crime |
|---|-----------------------------------|--|
| (1) | (2) | (3) |
| 1. Pembunuhan/Murder | 6 | 7 |
| 2. Aniaya Berat/Heavy Torture | 18 | 15 |
| 3. Penculikan/Kidnap | - | - |
| 4. Pencurian dan kekerasan/Theft and Violence | 35 | 25 |
| 5. Pencurian dan pemberatan | 128 | 72 |
| 6. Curanmor/Motor Vehicle Theft | 165 | 65 |
| 7. Perkosaan/Rape | 1 | - |
| 8. Pemerasan/Extortion | 22 | 17 |
| 9. Perjudian/Gambling | 21 | 21 |
| 10. Penipuan/Fraud | 83 | 20 |
| 11. Penggelapan/Embezzlement | 48 | 27 |
| 12. Pembakaran/Burning | 4 | 5 |
| 13. Pengerusakan/Disfigurement | 10 | 2 |
| 14. Senjata Tajam/Sharp Weapon | 9 | 9 |
| 15. Senjata Api/Firearm/Bahan Peledak/Explosive Material | 3 | 3 |
| 16. Teror Bom/Terror Bombing | - | - |
| 17. Uang Palsu/Counterfeit Money | - | - |
| 18. Korupsi/Corruption | - | - |
| 19. Penebanagn Hutan/Illegal Logging | - | - |
| 20. Perdagangan Orang/Human Trafficking | - | - |
| 21. Pertanahan/Land Issues | - | - |
| 22. Lain-Lain Kejahatan/Pelanggaran/Other Crime/Violation | - | - |

Catatan/Note : -

Sumber/Source : Kepolisian Resort Lampung Tengah/ District Level Police of Lampung Tengah

Tabel 4.5.5 Banyaknya Surat Ijin Mengemudi (SIM) yang Dikeluarkan Menurut Jenis di Kepolisian Resort Lampung Tengah, 2018-2022
Number of Driving Licence Issued by District Level Police of Lampung Tengah, 2018-2022

| "Jenis Surat Ijin Mengemudi Type of Driving Licence" | 2018 | 2019 | 2020 | 2021 | 2022 |
|---|---------------|---------------|---------------|---------------|--------------|
| (1) | (2) | (3) | (4) | (5) | (6) |
| A | 6 342 | 7 117 | 6 344 | 7 299 | 3 673 |
| A Umum | 18 | 15 | - | - | 1 |
| B1 | 8 | 6 | - | 9 | 49 |
| B1 Umum | 3 170 | 2 434 | 2 413 | 1 742 | 256 |
| B2 | - | - | - | 2 | 1 |
| B2 Umum | 2 545 | 2 538 | 2 499 | 1 902 | 253 |
| C | 18 768 | 14 632 | 11 171 | 11 984 | 4 824 |
| Jumlah/Total | 30 851 | 26 742 | 22 427 | 22 943 | 9 057 |

Catatan/Note : -

Sumber/Source : Kepolisian Resort Lampung Tengah/ District Level Police of Lampung Tengah

Tabel
Table 4.5.6 **Banyaknya Tahanan Menurut Jenis Tindak Pidana dan Penyelesaiannya di Kejaksaan Negeri Lampung Tengah, 2022**

Number of Prisoner and Solution in Lampung Tengah State Court, 2022

| Uraian Description | Banyaknya Perkara Number of Cases |
|---|--------------------------------------|
| (1) | (2) |
| A. Banyaknya Tahanan | |
| Menurut Jenis Tindak Pidana | |
| 1. Umum | 326 |
| 2. Ekonomi | - |
| 3. Subversi | - |
| 4. Korupsi | 4 |
| 5. Narkotika | 149 |
| 6. Imigrasi | - |
| 7. Senjata Api | 2 |
| 8. Lain-lain | - |
| B. Penyelesaian Tahanan | |
| 1. Dilimpahkan ke Pengadilan | |
| - Dengan acara pemeriksaan biasa | 481 |
| - Dengan acara singkat yang perkaranya tidak dikembalikan | - |
| 2. Dikeluarkan dari tahanan | |
| | - |
| 3. Dilimpahkan ke Kejaksaan/Instansi Lain | |
| | - |

Catatan/Note : -

Sumber/Source : Kejaksaan Negeri Lampung Tengah/ District Attorney of Lampung Tengah

Tabel 4.5.7 **Banyaknya Perkara dan Penyelesaiannya di Kejaksaan Negeri Lampung Tengah, 2022**
Table 4.5.7 **Number of Cases and Solution in District Attorney of Lampung Tengah, 2022**

| <i>Uraian</i> <i>Description</i> | <i>Banyaknya Perkara</i> <i>Number of Cases</i> |
|---|--|
| (1) | (2) |
| A. Jenis Perkara | |
| 1. Pidana Umum | 330 |
| 2. Pidana Khusus | 4 |
| 3. Tindak Pidana Ringan | - |
| 4. Pelanggaran Lalu Lintas | 1 |
| B. Penyelesaian Perkara | |
| 1. Dikirim ke Instansi Lain | - |
| 2. Dihentikan Penuntutan | - |
| 3. Dikesampingkan demi Kepentingan Umum | - |
| 4. Dilimpahkan ke Pengadilan Negeri | 428 |

Catatan/Note :-

Sumber/Source : Kejaksaan Negeri Lampung Tengah/ District Attorney of Lampung Tengah

Tabel 4.5.8 Jumlah Penyelesaian Perkara yang diselesaikan oleh Pengadilan Negeri Lampung Tengah, 2022
Number of Cases Settled by the District Court of Lampung Tengah Regency, 2022

| "Bulan Month" | "Perkara Pidana Criminal Case" | | "Perkara Perdata Civil Case" | | "Jumlah Total" | |
|---------------------|--------------------------------|--------------------------|------------------------------|--------------------------|---------------------|--------------------------|
| | "Diterima Received" | "Diselesaikan Completed" | "Diterima Received" | "Diselesaikan Completed" | "Diterima Received" | "Diselesaikan Completed" |
| (1) | (2) | (3) | (4) | (5) | (6) | (7) |
| Januari/January | 27 | 2 | - | - | 27 | 2 |
| Februari/February | 18 | 11 | - | - | 18 | 11 |
| Maret/March | 27 | 15 | - | - | 27 | 15 |
| April/April | 38 | 32 | - | - | 38 | 32 |
| Mei/May | 9 | 30 | - | - | 9 | 30 |
| Junii/June | 49 | 25 | - | - | 49 | 25 |
| Juli/July | 38 | 22 | - | - | 38 | 22 |
| Agustus/August | 71 | 64 | - | - | 71 | 64 |
| September/September | 36 | 69 | - | - | 36 | 69 |
| Oktober/October | 28 | 30 | - | - | 28 | 30 |
| Nopember/November | 41 | 30 | - | - | 41 | 30 |
| Desember/December | 36 | 38 | - | - | 36 | 38 |
| Jumlah/Total | 418 | 368 | - | - | 418 | 368 |

Catatan/Note : -

Sumber/Source : Pengadilan Negeri Kabupaten Lampung Tengah/ District Court of Lampung Tengah Regency

Tabel 4.5.9 **Pembinaan Karang Taruna dan Kesejahteraan Sosial di Kabupaten Lampung Tengah, 2022**
The Development of Youth Organization and Social Prosperity in Lampung Tengah Regency, 2022

| Jenis Kegiatan Type of Activity | Jumlah Peserta Number of Participant | Jumlah / Total | | Keterangan Notes |
|--|---|-------------------------|-----------------|--|
| | | Kecamatan Subdistric | Desa Village | |
| (1) | (2) | (3) | (4) | (5) |
| 1. Penyuluhan dan bimbingan sosial karang taruna | 20 Orang | 2 | 4 | Pembuatan Etalase |
| 2. Pembinaan teknis kader karang taruna | - | - | - | - |
| 3. Pembinaan nilai-nilai kepahlawanan keperintisan dan kepeloporan | 250 Orang | - | - | Peringatan HUT RI dan Hari Pahlawan |
| 4. Pembinaan organisasi sosial | 365 Orang | 28 | - | LKS/LKSA, TKSK, LK3 dan Unsur Kepahlawanan |
| 5. Pembinaan panti asuhan | - | - | - | - |
| 6. Pelayanan dan rehabilitas sosial penderita cacat | - | - | - | - |
| a. Non Panti/URSK | 336 Orang | 28 | - | Pemberian Alat Bantu dan Bantuan Permakanaan |
| b. LBK (Loka Bina karya) | - | - | - | - |
| 7. Penyuluhan dan bimbingan serta bantuan pada wanita rawan sosial ekonomi | 526 Orang | 28 | - | Bantuan Permakanaan |
| 8. Bantuan bahan rumah korban bencana alam | - | - | - | - |
| 9. Bantuan pada korban bencana alam | 400 Orang | 7 | 8 | Bantuan Makanan dan Sandang |
| 10. Pemberdayaan anak jalanan | - | - | - | - |

Catatan/Note : -

Sumber/Source : Dinas Sosial Kabupaten Lampung Tengah/ Social Service of Lampung Tengah Regency

Tabel 4.5.10 Banyaknya Penyandang Cacat Menurut Kecamatan di Kabupaten Lampung Tengah, 2022
Number of Handicapped by Subdistrict in Lampung Tengah Regency, 2022

| Kecamatan Subdistrict | Cacat Tubuh/Disabled |
|--------------------------|----------------------|
| | Jumlah Total |
| (1) | (2) |
| 1. Padang Ratu | 5 |
| 2. Selagai Lingga | 127 |
| 3. Pubian | 2 |
| 4. Anak Tuha | 7 |
| 5. Anak Ratu Aji | 115 |
| 6. Kalirejo | 243 |
| 7. Sendang Agung | 182 |
| 8. Bangun Rejo | 134 |
| 9. Gunung Sugih | 43 |
| 10. Bekri | 2 |
| 11. Bumi Ratu Nuban | 2 |
| 12. Trimurjo | 87 |
| 13. Punggur | 3 |
| 14. Kota Gajah | 40 |
| 15. Seputih Raman | 242 |
| 16. Terbanggi Besar | 112 |
| 17. Seputih Agung | 264 |
| 18. Way Pengubuan | 48 |
| 19. Terusan Nunyai | 157 |
| 20. Seputih Mataram | 4 |
| 21. Bandar Mataram | 74 |
| 22. Seputih Banyak | 2 |
| 23. Way Seputih | 8 |
| 24. Rumbia | 176 |
| 25. Bumi Nabung | 3 |
| 26. Putra Rumbia | 82 |
| 27. Seputih Surabaya | 6 |
| 28. Bandar Surabaya | 7 |
| Jumlah/Total | 2 177 |

Catatan/Note : -

Sumber/Source : Dinas Sosial Kabupaten Lampung Tengah/ *Social Service of Lampung Tengah Regency*

'- BADAN PERTANAHAN NASIONAL/ NATIONAL LAND AGENCY

Tabel 4.5.11 Target dan Realisasi Kegiatan Bidang Pertanahan Menurut Nama Proyek di Kabupaten Lampung Tengah, 2022
Target and Realization of Activity on Land by List of Project in Lampung Tengah Regency, 2022

| <i>Nama Proyek</i> <i>List of Project</i> | <i>Target</i> <i>Target</i> | <i>Realisasi</i> <i>Realization</i> |
|--|----------------------------------|--|
| | <i>(Sertifikat/Certificates)</i> | <i>(Sertifikat/Certificates)</i> |
| (1) | (2) | (3) |
| 1. Penataan pertanahan (PRONA) | - | - |
| 2. PRONA Swadaya | 12 750 | 12 750 |
| 3. P4T | 1 000 | 1 000 |
| 4. Ajudikasi Swadaya | - | - |
| 5. PMK | - | - |
| 6. Sertifikat Tanah Wakaf | - | - |
| 7. Tanah Transmigrasi | 3 000 | 3 000 |
| Jumlah/Total | 16 750 | 16 750 |

Catatan/Note :-

Sumber/Source : Badan Pertanahan Nasional Kabupaten Lampung Tengah/ National Land Board Lampung Tengah Regency

**Tabel
Table****4.5.12**

Rekapitulasi Kegiatan Proses Permohonan Fatwa Tanah dan Sertifikat pada Kantor Badan Pertanahan di Kabupaten Lampung Tengah, 2022
Recapitulation of Land Religious Advice Requesting Process and Certificates in the National Land Board of Lampung Tengah Regency, 2022

| Bulan Month | Pengurusan Hak-hak Tanah/Land Right Arrangement | | | |
|------------------------|---|----------------|------------------------|----------------|
| | Diterima/Accepted (Bendel) | Luas/Area (Ha) | Diteruskan (Bendel) | Luas/Area (Ha) |
| (1) | (2) | (3) | (4) | (5) |
| 1. Januari/January | ... | 37,6 Ha | ... | 37,6 Ha |
| 2. Februari/February | ... | 36,9 Ha | ... | 36,9 Ha |
| 3. Maret/March | ... | 137,5 Ha | ... | 137,5 Ha |
| 4. April/April | ... | 73,3 Ha | ... | 73,3 Ha |
| 5. Mei/May | ... | 82,4 Ha | ... | 82,4 Ha |
| 6. Juni/June | ... | 1956 Ha | ... | 1956 Ha |
| 7. Juli/July | ... | 1573 Ha | ... | 1573 Ha |
| 8. Agustus/August | ... | 125,4 Ha | ... | 125,4 Ha |
| 9. September/September | ... | 781,2 Ha | ... | 781,2 Ha |
| 10. Oktober/October | ... | 159,5 Ha | ... | 159,5 Ha |
| 11. Nopember/Nopember | ... | 272,6 Ha | ... | 272,6 Ha |
| 12. Desember/December | ... | 51 Ha | ... | 51 Ha |
| Jumlah/Total | ... | 5286,4 Ha | ... | 5286,4 Ha |

Catatan/Note :-

Sumber/Source : Badan Pertanahan Nasional Kabupaten Lampung Tengah/ National Land Board Lampung Tengah Regency

Tabel 4.5.13 Banyaknya Sertifikat Tanah yang Dikeluarkan Menurut Jenis Hak Atas Tanah di Kabupaten Lampung Tengah, 2022
Number of Land Certificates Issued by Type of Land Right in Lampung Tengah Regency, 2022

| "Bulan Month" | Jenis Sertifikat/Type of Certificate | | | |
|------------------------|--------------------------------------|-------------------------------------|--------------------------------------|---------------------------|
| | Hak Milik Proprietary | Hak Guna Bangunan Right to Build | Hak Guna Usaha Right to Cultivate | Hak Pakai Right of Use |
| (1) | (2) | (3) | (4) | (5) |
| 1. Januari/January | 17 | 1 | - | 13 |
| 2. Februari/February | 18 | - | - | 15 |
| 3. Maret/March | 14 | - | - | 29 |
| 4. April/April | 5 | - | - | - |
| 5. Mei/May | 10 | - | - | 13 |
| 6. Juni/June | 14 | 11 | - | 19 |
| 7. Juli/July | 4 | 7 | - | 21 |
| 8. Agustus/August | 13 | - | - | 1 |
| 9. September/September | 9 | 1 | - | 1 |
| 10. Oktober/October | 11 | - | - | 1 |
| 11. Nopember/Nopember | 10 | 1 | - | 6 |
| 12. Desember/December | 16 | - | - | - |
| Jumlah/Total | 141 | 21 | - | 119 |

Catatan/Note :-


Sumber/Source : Badan Pertanahan Nasional Kabupaten Lampung Tengah/ National Land Board Lampung Tengah Regency

Tabel 4.5.14 Jumlah Bidang Terdaftar per Kecamatan di Kabupaten Lampung Tengah Tahun 2022
Number of Registered Fields per District in Central Lampung Regency in 2022

| Kecamatan Subdistrict | Tahun 2022 |
|--------------------------|---------------|
| (1) | (2) |
| 1. Padang Ratu | 14 066 |
| 2. Selagai Lingga | 5 935 |
| 3. Pubian | 9 018 |
| 4. Anak Tuha | 11 031 |
| 5. Anak Ratu Aji | 5 341 |
| 6. Kalirejo | 20 558 |
| 7. Sendang Agung | 7 199 |
| 8. Bangun Rejo | 19 989 |
| 9. Gunung Sugih | 25 844 |
| 10. Bekri | 9 199 |
| 11. Bumi Ratu Nuban | 13 647 |
| 12. Trimurjo | 18 533 |
| 13. Punggur | 14 636 |
| 14. Kota Gajah | 7 196 |
| 15. Seputih Raman | 18 637 |
| 16. Terbanggi Besar | 30 450 |
| 17. Seputih Agung | 18 850 |
| 18. Way Pengubuan | 13 926 |
| 19. Terusan Nunyai | 9 551 |
| 20. Seputih Mataram | 20 010 |
| 21. Bandar Mataram | 12 128 |
| 22. Seputih Banyak | 15 149 |
| 23. Way Seputih | 5 924 |
| 24. Rumbia | 12 122 |
| 25. Bumi Nabung | 11 584 |
| 26. Putra Rumbia | 10 711 |
| 27. Seputih Surabaya | 13 662 |
| 28. Bandar Surabaya | 10 492 |

Catatan/Note : -

Sumber/Source : Dinas Sosial Kabupaten Lampung Tengah/ Social Service of Lampung Tengah Regency

Produksi Tanaman Pangan Lampung Tengah 2022
Food Crops Production of Lampung Tengah 2022

PENJELASAN TEKNIS

TECHNICAL NOTES

1. Lahan sawah adalah lahan pertanian yang berpetak-petak dan dibatasi oleh pematang (galengan), saluran untuk menahan/ menyalurkan air, yang biasanya ditanami padi sawah tanpa memandang dari mana diperoleh atau status lahan tersebut. Lahan yang dimaksud termasuk lahan yang terdaftar di Pajak Bumi Bangunan, luran Pembangunan Daerah, lahan bengkok, lahan serobotan, lahan rawa yang ditanami padi dan lahan bekas tanaman tahunan yang telah dijadikan sawah, baik yang ditanami padi, palawija atau tanaman semusim lainnya.
 2. Tegal/Kebun adalah lahan pertanian bukan sawah (lahan kering) yang ditanami tanaman semusim atau tahunan dan terpisah dengan halaman sekitar rumah serta penggunaannya tidak berpindah pindah.
 3. Ladang/Huma adalah lahan pertanian bukan sawah (lahan kering) yang biasanya ditanami tanaman semusim dan penggunaannya hanya semusim atau dua musim, kemudian akan ditinggalkan bila sudah tidak subur lagi (berpindah-pindah). Kemungkinan lahan ini beberapa tahun kemudian akan dikerjakan kembali jika sudah subur.
 4. Lahan yang sementara tidak diusahakan adalah lahan yang biasanya diusahakan tetapi untuk sementara (lebih dari 1 (satu) tahun tetapi kurang dari atau sama dengan 2 (dua) tahun) tidak diusahakan, termasuk lahan sawah yang tidak diusahakan selama lebih dari 2 (dua) tahun.
 5. Data pokok tanaman pangan yang dikumpulkan adalah luas panen dan produktivitas (hasil per hektar). Produksi tanaman pangan merupakan hasil perkalian antara luas panen dengan produktivitas. Pengumpulan data luas panen dilakukan setiap bulan dengan pendekatan area kecamatan di seluruh wilayah Indonesia. Pengumpulan
1. *Wetland is agricultural land that separated by small dykes to resist water, where the main crop is usually wetland paddy without considering where it is got from or the status of the land. It includes the land that is registered at land income tax office, regional development contribution, 'bengkok' land, illegal ownership, swamps for rice cultivation, and annual crop land mark that has been used as rice field, which are both planted with paddy, secondary crops or the other seasonal crops.*
 2. *Dry field/Garden is an dryland (unirrigated land) which is planted with seasonal or annual crops and separately from the yard around the house without shifting*
 3. *Unirrigated agricultural field /Shifting cultivation land is dryland (unirrigated land) that usually is cultivated for seasonal crops and utilized only for one or two seasons, then it will be left when it is not fertile (shifting). Maybe, this land will be used again in a few years if it has been fertile.*
 4. *Temporarily unused land is land that is regularly used but temporarily (more than a year but less or equal than two years) is unused, it includes wetland that is not cultivated more than two years.*
 5. *The main food crops data collected consists of harvested area and productivity (yield per hectare). Food crops production is generated by harvested area multiplied by productivity. The harvested area data is collected every month using sub district area approach in all sub district in Indonesia. The productivity data collection is conducted by a direct measurement*

data produktivitas dilakukan melalui pengukuran langsung pada plot ubinan berukuran 2½ m x 2½ m. Pengumpulan data produktivitas dilakukan setiap subround (empat bulanan) pada waktu panen petani.

6. Data produksi padi dan palawija yang disajikan adalah dalam kualitas: gabah kering giling (padi), pipilan kering (jagung), biji kering (kedelai dan kacang tanah), dan umbi basah (ubi kayu dan ubi jalar).

Tanaman sayuran dan buah-buahan semusim Tanaman sayuran semusim adalah tanaman sumber vitamin, garam mineral dan lain-lain yang dikonsumsi dari bagian tanaman yang berupa daun, bunga, buah, dan umbinya, yang berumur kurang dari satu tahun. Tanaman buah-buahan semusim adalah tanaman sumber vitamin, garam mineral, dan lain-lain yang dikonsumsi dari bagian tanaman yang berupa buah, berumur kurang dari satu tahun, tidak berbentuk pohon/rumpun tetapi menjalar dan berbatang lunak.

7. Tanaman buah-buahan dan sayuran tahunan Tanaman buah-buahan tahunan adalah tanaman sumber vitamin, garam mineral, dan lain-lain yang dikonsumsi dari bagian tanaman yang berupa buah dan merupakan tanaman tahunan. Tanaman sayuran tahunan adalah tanaman sumber vitamin, garam mineral, dan lain-lain yang dikonsumsi dari bagian tanaman yang berupa daun dan atau buah yang berumur lebih dari satu tahun.

8. Tanaman biofarmaka adalah tanaman yang bermanfaat untuk obat-obatan, kosmetik, dan kesehatan yang dikonsumsi atau digunakan dari bagian-bagian tanaman seperti daun, batang, buah, umbi (rimpang) ataupun akar.

9. Tanaman hias adalah tanaman yang mempunyai nilai keindahan baik bentuk, warna daun, tajuk maupun bunganya, sering digunakan untuk penghias pekarangan dan lain sebagainya.

10. Luas panen tanaman hortikultura adalah

in 2½m x 2½m crop cutting plot. The productivity measurement is conducted in every subround (four monthly) at the time when farmers are harvesting their crops.

6. *Production of paddy and secondary crops data are presented in the form of: dry unhusked rice (paddy), dry loose maize (maize), dry shells crops (soybeans and peanuts), and fresh roots (cassava and sweet potatoes).*

Seasonal vegetable and fruit plants Seasonal vegetable plants are plants which are the sources of vitamin, mineral salt, etc, consumed from the part of the plant in the form of leaf, flower, fruit, and root with the age of less than one year. Seasonal fruit plants are plants which are the sources of vitamin, mineral salt, etc, consumed from the part of the plant in the form of fruits. These plants are creeps with the age of less than one year.

7. *Annual fruit and vegetable plants Annual fruit plants are plants which are the sources of vitamin, contained mineral salt, etc, consumed from the part of plant in the form of fruit and more than one year of age. Annual vegetable plants are plants which are the sources of vitamin, contained mineral salt, etc, consumed from the part of the plant in the form of vegetable and more than one year of age.*

8. *Medicinal plants are plants which are useful for medicine. It is consumed from part of the plant such as leaf, flower, fruit, tuber, and root.*

9. *Ornamental plants are plants which have a beauty value, either in shape, colour of leaf or crown of flower, and they are often used as a yard decorator.*

10. *Harvested area of horticulture is area which vegetable, fruit, medicinal and*

luas tanaman sayuran, buah- buahan, biofarmaka, dan tanaman hias yang diambil hasilnya/dipanen pada periode pelaporan.

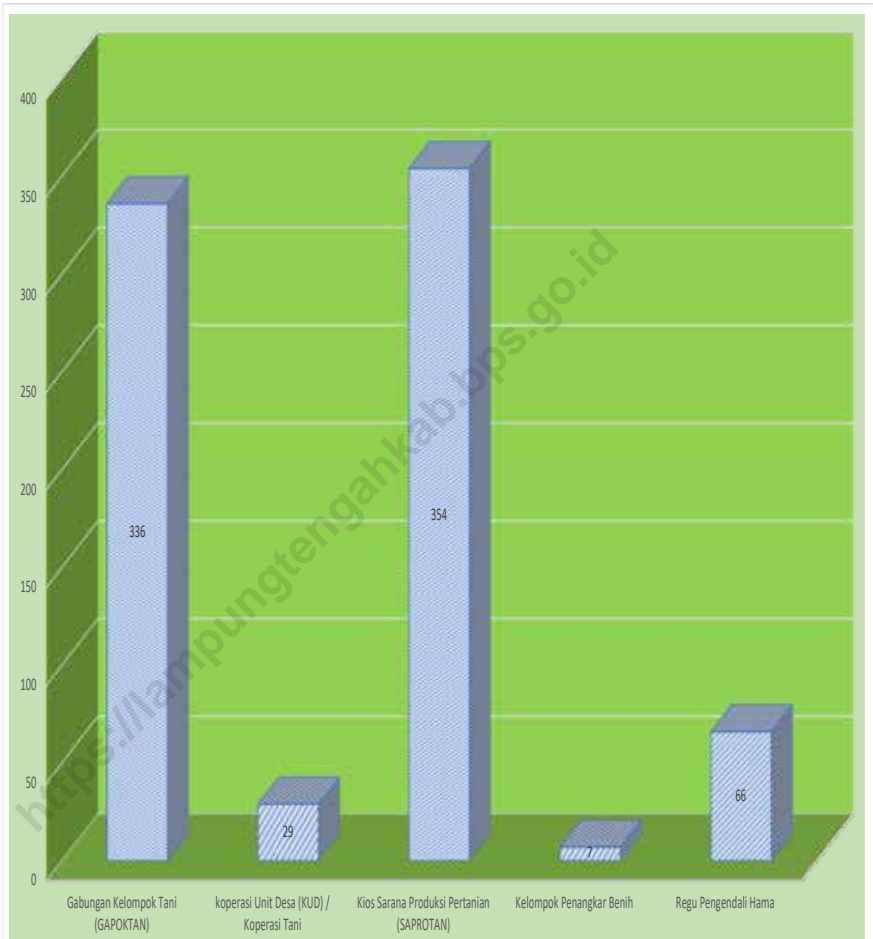
11. Luas panen untuk tanaman sayuran adalah luas tanaman yang dipanen sekaligus/habis/dibongkar dan luas tanaman yang dipanen berkali-kali (lebih dari satu kali)/belum habis. Tanaman yang dipanen sekaligus/ yang sehabis panen langsung dibongkar/dicabut, terdiri dari bawang merah, bawang putih, bawang daun, kentang, kol/kubis, kembang kol, petsai/sawi, wortel, lobak, dan kacang merah. Tanaman yang dipanen berkali-kali (lebih dari satu kali)/belum habis adalah tanaman yang pemanenannya lebih dari satu kali dan biasanya dibongkar apabila panen terakhir sudah tidak memadai lagi, terdiri dari: kacang panjang, cabe besar, cabe rawit, jamur, tomat, terung, buncis, ketimun, labu siam, kangkung, bayam, melon, semangka, dan blewah.
12. Produksi hortikultura adalah hasil menurut bentuk produk dari setiap tanaman sayuran, buah-buahan, biofarmaka dan tanaman hias yang diambil berdasarkan luas yang dipanen/ tanaman yang menghasilkan pada bulan/triwulan laporan.

ornamental plant of crop harvested during the period of report.

11. *Harvested area of vegetables is area of entirely plant harvested/ demolished and plant harvested several times/undemolished. Entirely plants harvested/demolished are plants usually be substituted by other plants, consisting of: shallots, garlic, leeks, potato, cabbage, cauli flower, mustard green, carrots, chinese radish, and red kidney beans. Plants harvested several times/undemolished are plants usually harvested more than once and demolished in the case that the last harvest was economically not profitable. They consist of : yard long beans, chili, small chili, mushroom, tomatoes, egg plant, frech beans, cucumber, pumpkin/ chajota, swamp cabbage, spinach, melon, watermelon, and blewah .*
12. *Horticulture production is the standard production quantity form of vegetable, fruit, medicinal and ornamental plant based on harvested area/the number of production plants reported monthly/ quarterly.*

Gambar
Figures 5.1

Kelompok Tani 2022
Kelompok Tani 2022



Catatan/Note :-

Sumber /Source :: Dinas Ketahanan Pangan, Tanaman Pangan dan Hortikultura Kabupaten Lampung Tengah
Department of Food Security, Food Crops and Horticulture of Lampung Tengah Regency

5.1 HORTIKULTURA
HORTIKULTURA

Tabel 5.1.1 **Luas Panen Tanaman Sayuran Menurut Kecamatan dan Jenis Tanaman (ha), 2021 dan 2022**
Table 5.1.1 **Harvested Area of Vegetables by Sub District and Kind of Plant (ha), 2021 and 2022**

| Kecamatan Subdistrict | Bawang Daun/Scallion (ha/ha) | | Bawang Merah/ Shallots (ha/ha) | | Bawang Putih/ Garlic (ha/ha) | |
|--------------------------|---------------------------------|-----------|-----------------------------------|-----------|---------------------------------|----------|
| | 2021 | 2022 | 2021 | 2022 | 2021 | 2022 |
| (1) | (2) | (3) | (4) | (5) | (6) | (7) |
| 1. Padang Ratu | - | - | - | - | - | - |
| 2. Selagai Lingga | - | - | - | - | - | - |
| 3. Pubian | - | - | 2 | 11 | - | - |
| 4. Anak Tuha | - | - | - | - | - | - |
| 5. Anak Ratu Aji | 15 | 20 | - | - | - | - |
| 6. Kalirejo | - | 7 | - | - | - | - |
| 7. Sendang Agung | - | - | - | - | - | - |
| 8. Bangun Rejo | 1 | 2 | - | - | - | - |
| 9. Gunung Sugih | - | - | - | - | - | - |
| 10. Bekri | - | - | - | - | - | - |
| 11. Bumi Ratu Nuban | - | - | - | - | - | - |
| 12. Trimurjo | - | - | - | - | - | - |
| 13. Punggur | - | - | - | - | - | - |
| 14. Kota Gajah | 0 | - | 2 | 18 | - | - |
| 15. Seputih Raman | - | - | 8 | 7 | - | - |
| 16. Terbanggi Besar | 3 | - | - | - | - | - |
| 17. Seputih Agung | - | - | - | - | - | - |
| 18. Way Pengubuan | - | - | - | - | - | - |
| 19. Terusan Nunyai | 4 | 3 | - | - | - | - |
| 20. Seputih Mataram | - | - | - | - | - | - |
| 21. Bandar Mataram | - | - | - | - | - | - |
| 22. Seputih Banyak | - | - | - | - | - | - |
| 23. Way Seputih | - | - | - | - | - | - |
| 24. Rumbia | - | - | - | - | - | - |
| 25. Bumi Nabung | - | - | - | - | - | - |
| 26. Putra Rumbia | - | - | - | - | - | - |
| 27. Seputih Surabaya | - | - | - | - | - | - |
| 28. Bandar Surabaya | - | - | - | - | - | - |
| Lampung Tengah | 23 | 32 | 12 | 36 | - | - |

Lanjutan Tabel/Continued Table 5.1.1

| Kecamatan Subdistrict | Bayam/Spinach (ha/ha) | | Buncis/ String Bean (ha/ha) | | Cabai Rawit/ Chili (ha/ha) | |
|--------------------------|--------------------------|------------|--------------------------------|-----------|-------------------------------|------------|
| | 2021 | 2022 | 2021 | 2022 | 2021 | 2022 |
| (1) | (8) | (9) | (10) | (11) | (12) | (13) |
| 1. Padang Ratu | 12 | 12 | - | - | 2 | - |
| 2. Selagai Lingga | 5 | 5 | - | - | 6 | 4 |
| 3. Pubian | 58 | 58 | 4 | 8 | 8 | 10 |
| 4. Anak Tuha | - | - | - | - | - | - |
| 5. Anak Ratu Aji | 10 | 2 | 3 | - | 7 | 16 |
| 6. Kalirejo | 2 | 9 | 1 | 1 | 10 | 15 |
| 7. Sendang Agung | 36 | 59 | - | - | - | 4 |
| 8. Bangun Rejo | - | - | - | - | 3 | 3 |
| 9. Gunung Sugih | 80 | 76 | - | - | - | - |
| 10. Bekri | - | - | - | - | 18 | 28 |
| 11. Bumi Ratu Nuban | - | - | - | - | - | - |
| 12. Trimurjo | - | - | - | - | - | - |
| 13. Punggur | 13 | 13 | - | - | 13 | 10 |
| 14. Kota Gajah | 12 | 11 | - | - | 5 | 1 |
| 15. Seputih Raman | - | 1 | - | - | 4 | 2 |
| 16. Terbanggi Besar | 16 | 15 | - | - | - | - |
| 17. Seputih Agung | 40 | 43 | - | - | 18 | 24 |
| 18. Way Pengubuan | - | 1 | - | 1 | 3 | 9 |
| 19. Terusan Nunyai | - | - | - | - | 2 | 2 |
| 20. Seputih Mataram | 12 | 19 | - | - | 3 | 7 |
| 21. Bandar Mataram | 16 | 17 | - | - | 17 | 13 |
| 22. Seputih Banyak | 12 | 12 | - | - | 4 | 4 |
| 23. Way Seputih | - | - | - | - | 4 | - |
| 24. Rumbia | 34 | 46 | 12 | 28 | 36 | 77 |
| 25. Bumi Nabung | 19 | 25 | - | - | 18 | 17 |
| 26. Putra Rumbia | - | - | 3 | - | 9 | 11 |
| 27. Seputih Surabaya | 64 | 53 | - | - | 20 | 38 |
| 28. Bandar Surabaya | 14 | 15 | - | - | 7 | 7 |
| Lampung Tengah | 455 | 492 | 23 | 38 | 217 | 301 |

Lanjutan Tabel/Continued Table 5.1.1

| Kecamatan Subdistrict | Kacang Panjang/Long Beans (ha/ha) | | Kangkung/Water Spinach (ha/ha) | | Kembang Kol/ Cauliflower (ha/ha) | |
|--------------------------|---|------------|-----------------------------------|------------|-------------------------------------|----------|
| | 2021 | 2022 | 2021 | 2022 | 2021 | 2022 |
| (1) | (14) | (15) | (16) | (17) | (18) | (19) |
| 1. Padang Ratu | 4 | 5 | 12 | 12 | - | - |
| 2. Selagai Lingga | 2 | 1 | 4 | 4 | - | - |
| 3. Pubian | 30 | 18 | 57 | 58 | - | - |
| 4. Anak Tuha | - | - | - | - | - | - |
| 5. Anak Ratu Aji | 23 | 26 | 17 | 16 | 1 | - |
| 6. Kalirejo | 25 | 18 | 8 | 27 | - | - |
| 7. Sendang Agung | 14 | 32 | 45 | 41 | - | - |
| 8. Bangun Rejo | 1 | 2 | 1 | 1 | 1 | - |
| 9. Gunung Sugih | 30 | 30 | 86 | 80 | - | - |
| 10. Bekri | - | 6 | - | - | - | - |
| 11. Bumi Ratu Nuban | 10 | 11 | - | - | - | - |
| 12. Trimurjo | 9 | 7 | 6 | 3 | - | - |
| 13. Punggur | 13 | 13 | 13 | 13 | - | - |
| 14. Kota Gajah | 1 | 0 | 10 | 11 | - | - |
| 15. Seputih Raman | 11 | 8 | 12 | 4 | - | - |
| 16. Terbanggi Besar | 7 | 14 | 21 | 15 | - | - |
| 17. Seputih Agung | 20 | 18 | 24 | 30 | - | - |
| 18. Way Pengubuan | 9 | 9 | 2 | 10 | - | - |
| 19. Terusan Nunyai | 8 | 7 | 2 | 7 | - | 1 |
| 20. Seputih Mataram | 5 | 7 | 12 | 13 | - | - |
| 21. Bandar Mataram | 19 | 17 | 14 | 14 | - | - |
| 22. Seputih Banyak | 17 | 16 | 12 | 12 | - | - |
| 23. Way Seputih | 6 | 8 | - | - | - | - |
| 24. Rumbia | 45 | 53 | 27 | 29 | - | - |
| 25. Bumi Nabung | 44 | 36 | 18 | 20 | - | - |
| 26. Putra Rumbia | 13 | 12 | - | - | - | - |
| 27. Seputih Surabaya | 31 | 42 | 55 | 50 | - | - |
| 28. Bandar Surabaya | 12 | 11 | 16 | 14 | - | - |
| Lampung Tengah | 408 | 426 | 473 | 483 | 2 | 1 |

Lanjutan Tabel/Continued Table 5.1.1

| Kecamatan Subdistrict | Kentang/Potato (ha/ha) | | Ketimun/Cucumber (ha/ha) | | Kubis/Cabbage (ha/ha) | |
|--------------------------|---------------------------|----------|-----------------------------|------------|--------------------------|----------|
| | 2021 | 2022 | 2021 | 2022 | 2021 | 2022 |
| (1) | (20) | (21) | (22) | (23) | (24) | (25) |
| 1. Padang Ratu | - | - | 1 | - | - | - |
| 2. Selagai Lingga | - | - | - | - | - | - |
| 3. Pubian | - | - | 29 | 26 | - | - |
| 4. Anak Tuha | - | - | - | - | - | - |
| 5. Anak Ratu Aji | - | - | 23 | 1 | - | - |
| 6. Kalirejo | - | - | 8 | 11 | - | - |
| 7. Sendang Agung | - | - | 4 | - | - | - |
| 8. Bangun Rejo | - | - | 1 | - | - | - |
| 9. Gunung Sugih | - | - | 34 | 22 | - | - |
| 10. Bekri | - | - | 9 | 2 | - | - |
| 11. Bumi Ratu Nuban | - | - | 6 | 7 | - | - |
| 12. Trimurjo | - | - | 12 | 10 | - | - |
| 13. Punggur | - | - | 13 | 13 | - | - |
| 14. Kota Gajah | - | - | 1 | 1 | - | - |
| 15. Seputih Raman | - | - | 3 | - | - | - |
| 16. Terbangi Besar | - | - | 6 | 4 | - | - |
| 17. Seputih Agung | - | - | 10 | 21 | - | - |
| 18. Way Pengubuan | - | - | 8 | 2 | - | - |
| 19. Terusan Nunyai | - | - | 1 | 5 | - | 1 |
| 20. Seputih Mataram | - | - | 2 | - | - | - |
| 21. Bandar Mataram | - | - | 18 | 19 | - | - |
| 22. Seputih Banyak | - | - | 17 | 12 | - | - |
| 23. Way Seputih | - | - | - | - | - | - |
| 24. Rumbia | - | - | 21 | 40 | - | - |
| 25. Bumi Nabung | - | - | 42 | 37 | - | - |
| 26. Putra Rumbia | - | - | 13 | 8 | - | - |
| 27. Seputih Surabaya | - | - | 23 | 36 | - | - |
| 28. Bandar Surabaya | - | - | 14 | 12 | - | - |
| Lampung Tengah | - | - | 318 | 288 | - | 1 |

Lanjutan Tabel/Continued Table 5.1.1

| Kecamatan Subdistrict | Labu Siam/Chayote (ha/ha) | | Melon/Melon (ha/ha) | | Paprika/Bell Pepper (ha/ha) | |
|--------------------------|------------------------------|----------|------------------------|----------|--------------------------------|----------|
| | 2021 | 2022 | 2021 | 2022 | 2021 | 2022 |
| (1) | (26) | (27) | (28) | (29) | (30) | (31) |
| 1. Padang Ratu | - | - | - | - | - | - |
| 2. Selagai Lingga | - | - | - | - | - | - |
| 3. Pubian | - | - | - | - | - | - |
| 4. Anak Tuha | - | - | - | - | - | - |
| 5. Anak Ratu Aji | - | - | - | 1 | - | - |
| 6. Kalirejo | - | - | - | - | - | - |
| 7. Sendang Agung | - | - | - | - | - | - |
| 8. Bangun Rejo | - | - | - | - | - | - |
| 9. Gunung Sugih | - | - | - | - | - | - |
| 10. Bekri | - | - | - | - | - | - |
| 11. Bumi Ratu Nuban | - | - | - | - | - | - |
| 12. Trimurjo | - | - | - | - | - | - |
| 13. Punggur | - | - | 9 | - | - | - |
| 14. Kota Gajah | - | - | - | - | - | - |
| 15. Seputih Raman | - | - | - | - | - | - |
| 16. Terbanggi Besar | - | - | - | - | - | - |
| 17. Seputih Agung | 2 | - | - | - | - | - |
| 18. Way Pengubuan | - | - | - | 1 | - | - |
| 19. Terusan Nunyai | - | - | - | 1 | - | - |
| 20. Seputih Mataram | - | - | - | - | - | - |
| 21. Bandar Mataram | - | - | - | - | - | - |
| 22. Seputih Banyak | - | - | - | - | - | - |
| 23. Way Seputih | - | - | - | - | - | - |
| 24. Rumbia | - | - | - | - | - | - |
| 25. Bumi Nabung | - | - | - | - | - | - |
| 26. Putra Rumbia | - | - | - | - | - | - |
| 27. Seputih Surabaya | - | - | - | - | - | - |
| 28. Bandar Surabaya | - | - | - | 1 | - | - |
| Lampung Tengah | 2 | - | 9 | 3 | - | - |

Lanjutan Tabel/Continued Table 5.1.1

| Kecamatan Subdistrict | Petsai/Sawi/Chinese Cabbage/Mustrad green (ha/ha) | | Semangka/Watermelon (ha/ha) | | Stroberi/Strawberry (ha/ha) | |
|--------------------------|---|------------|--------------------------------|------------|--------------------------------|----------|
| | 2021 | 2022 | 2021 | 2022 | 2021 | 2022 |
| (1) | (32) | (33) | (34) | (35) | (36) | (37) |
| 1. Padang Ratu | - | - | 51 | 32 | - | - |
| 2. Selagai Lingga | - | - | - | 5 | - | - |
| 3. Pubian | - | - | 66 | 32 | - | - |
| 4. Anak Tuha | - | - | 10 | 15 | - | - |
| 5. Anak Ratu Aji | 18 | 21 | 34 | 10 | - | - |
| 6. Kalirejo | 1 | 16 | - | - | - | - |
| 7. Sendang Agung | 18 | 45 | 19 | 32 | - | - |
| 8. Bangun Rejo | 3 | 1 | 80 | 67 | - | - |
| 9. Gunung Sugih | - | - | 1 | 1 | - | - |
| 10. Bekri | - | - | 7 | 1 | - | - |
| 11. Bumi Ratu Nuban | - | - | 1 | 2 | - | - |
| 12. Trimurjo | - | - | 13 | 23 | - | - |
| 13. Punggur | - | - | 6 | - | - | - |
| 14. Kota Gajah | - | - | - | - | - | - |
| 15. Seputih Raman | - | - | 9 | 5 | - | - |
| 16. Terbanggi Besar | 18 | 9 | 12 | - | - | - |
| 17. Seputih Agung | - | - | 90 | 104 | - | - |
| 18. Way Pengubuan | - | - | - | - | - | - |
| 19. Terusan Nunyai | 2 | 4 | 28 | 38 | - | - |
| 20. Seputih Mataram | - | - | 23 | 60 | - | - |
| 21. Bandar Mataram | - | - | - | - | - | - |
| 22. Seputih Banyak | - | - | - | - | - | - |
| 23. Way Seputih | - | - | 6 | - | - | - |
| 24. Rumbia | - | - | 32 | 31 | - | - |
| 25. Bumi Nabung | - | - | 50 | 20 | - | - |
| 26. Putra Rumbia | - | - | - | - | - | - |
| 27. Seputih Surabaya | 71 | 88 | - | - | - | - |
| 28. Bandar Surabaya | - | - | 163 | 97 | - | - |
| Lampung Tengah | 131 | 184 | 701 | 575 | - | - |

Lanjutan Tabel/Continued Table 5.1.1

| Kecamatan Subdistrict | Terung/Eggplant (ha/ha) | | Tomat/Tomat (ha/ha) | | Wortel/Carrot (ha/ha) | |
|--------------------------|----------------------------|------------|------------------------|------------|--------------------------|----------|
| | 2021 | 2022 | 2021 | 2022 | 2021 | 2022 |
| (1) | (38) | (39) | (40) | (41) | (42) | (43) |
| 1. Padang Ratu | 7 | 3 | - | - | - | - |
| 2. Selagai Lingga | 3 | 4 | - | - | - | - |
| 3. Pubian | 24 | 34 | - | - | - | - |
| 4. Anak Tuha | 2 | - | - | - | - | - |
| 5. Anak Ratu Aji | 21 | 18 | 14 | 13 | - | - |
| 6. Kalirejo | 32 | 25 | 2 | 13 | - | - |
| 7. Sendang Agung | 6 | 46 | - | 8 | - | - |
| 8. Bangun Rejo | 2 | 5 | 1 | 2 | - | - |
| 9. Gunung Sugih | 33 | 23 | 33 | 15 | - | - |
| 10. Bekri | 6 | 10 | 6 | 5 | - | - |
| 11. Bumi Ratu Nuban | 5 | 9 | 2 | - | - | - |
| 12. Trimurjo | 4 | - | - | - | - | - |
| 13. Punggur | 13 | 13 | 13 | 13 | - | - |
| 14. Kota Gajah | 2 | 1 | - | - | - | - |
| 15. Seputih Raman | 11 | 9 | 4 | - | - | - |
| 16. Terbanggi Besar | 3 | 8 | - | - | - | - |
| 17. Seputih Agung | 20 | 23 | 14 | 30 | - | - |
| 18. Way Pengubuan | 16 | 11 | - | - | - | - |
| 19. Terusan Nunyai | 3 | 4 | 2 | 2 | - | - |
| 20. Seputih Mataram | 3 | - | - | - | - | - |
| 21. Bandar Mataram | 25 | 15 | 16 | 10 | - | - |
| 22. Seputih Banyak | 16 | 17 | 2 | - | - | - |
| 23. Way Seputih | 4 | 5 | - | - | - | - |
| 24. Rumbia | 41 | 51 | 11 | 19 | - | - |
| 25. Bumi Nabung | 46 | 31 | 28 | 28 | - | - |
| 26. Putra Rumbia | 20 | 11 | 8 | 8 | - | - |
| 27. Seputih Surabaya | 24 | 40 | 21 | 34 | - | - |
| 28. Bandar Surabaya | 11 | 15 | - | - | - | - |
| Lampung Tengah | 403 | 430 | 177 | 200 | - | - |

Lanjutan Tabel/Continued Table 5.1.1

| Kecamatan Subdistrict | Cabai Besar/TW/Teropong/ Chili/Big Chili (ha/ha) | | Cabai Keriting/ Chili/CurlyChili (ha/ha) | | Jamur Tiram/ King Oyster Mushrooms (ha/ha) | |
|--------------------------|--|-----------|---|------------|--|---------------|
| | 2021 | 2022 | 2021 | 2022 | 2021 | 2022 |
| (1) | (44) | (45) | (46) | (47) | (48) | (49) |
| 1. Padang Ratu | - | - | 56 | 65 | - | - |
| 2. Selagai Lingga | - | - | 6 | 7 | - | - |
| 3. Pubian | - | - | 7 | 9 | 519 | 436 |
| 4. Anak Tuha | - | - | 6 | 11 | - | - |
| 5. Anak Ratu Aji | - | - | 17 | 22 | 30 | - |
| 6. Kalirejo | - | 22 | 256 | 63 | - | 2 370 |
| 7. Sendang Agung | - | 2 | - | 22 | 1 500 | 6 500 |
| 8. Bangun Rejo | - | - | 3 | 7 | 200 | 200 |
| 9. Gunung Sugih | - | - | 5 | 10 | - | - |
| 10. Bekri | 65 | - | 37 | 77 | - | - |
| 11. Bumi Ratu Nuban | - | - | 2 | 3 | - | - |
| 12. Trimurjo | - | - | 6 | 6 | - | - |
| 13. Punggur | - | - | 13 | 10 | - | - |
| 14. Kota Gajah | - | - | 12 | 1 | - | - |
| 15. Seputih Raman | 11 | 5 | 10 | 5 | - | - |
| 16. Terbanggi Besar | - | - | 5 | 1 | 120 | 120 |
| 17. Seputih Agung | 3 | 2 | 13 | 25 | - | - |
| 18. Way Pengubuan | - | - | 13 | 12 | - | - |
| 19. Terusan Nunyai | 2 | 2 | 1 | 2 | 300 | 1 300 |
| 20. Seputih Mataram | - | - | 3 | 4 | - | - |
| 21. Bandar Mataram | - | - | 12 | 14 | - | - |
| 22. Seputih Banyak | - | - | 16 | 13 | - | - |
| 23. Way Seputih | 1 | 6 | 6 | - | - | - |
| 24. Rumbia | 57 | 25 | 47 | 78 | 10 | 18 |
| 25. Bumi Nabung | - | - | 26 | 27 | - | - |
| 26. Putra Rumbia | 6 | - | - | 7 | - | - |
| 27. Seputih Surabaya | - | - | 23 | 42 | - | - |
| 28. Bandar Surabaya | - | - | 7 | 11 | - | - |
| Lampung Tengah | 145 | 64 | 608 | 553 | 2 679 | 10 944 |

Lanjutan Tabel/Continued Table 5.1.1

| Kecamatan Subdistrict | Jamur Merang/ Straw Mushrooms (m ² /m ²) | | Jamur Lainnya (m ² /m ²) | |
|--------------------------|--|--------------|--|------------|
| | 2021 | 2022 | 2021 | 2022 |
| (1) | (50) | (51) | (52) | (53) |
| 1. Padang Ratu | - | - | - | - |
| 2. Selagai Lingga | - | - | - | - |
| 3. Pubian | 1 354 | 1 870 | - | - |
| 4. Anak Tuha | - | - | - | - |
| 5. Anak Ratu Aji | - | - | 20 | 1 |
| 6. Kalirejo | - | 473 | - | 775 |
| 7. Sendang Agung | 60 600 | 3 800 | - | - |
| 8. Bangun Rejo | - | - | 30 | - |
| 9. Gunung Sugih | - | - | - | - |
| 10. Bekri | - | - | - | - |
| 11. Bumi Ratu Nuban | - | - | - | - |
| 12. Trimurjo | - | - | - | - |
| 13. Punggur | - | - | - | - |
| 14. Kota Gajah | - | - | - | - |
| 15. Seputih Raman | - | - | - | - |
| 16. Terbanggi Besar | - | - | - | - |
| 17. Seputih Agung | - | - | - | - |
| 18. Way Pengubuan | - | - | - | - |
| 19. Terusan Nunyai | 180 | - | - | - |
| 20. Seputih Mataram | - | - | - | - |
| 21. Bandar Mataram | - | - | - | - |
| 22. Seputih Banyak | - | - | - | - |
| 23. Way Seputih | - | - | - | - |
| 24. Rumbia | 25 | - | - | 2 |
| 25. Bumi Nabung | - | - | - | - |
| 26. Putra Rumbia | - | - | - | - |
| 27. Seputih Surabaya | - | - | - | - |
| 28. Bandar Surabaya | - | - | - | - |
| Lampung Tengah | 62 159 | 6 143 | 50 | 778 |

Catatan/Note : -

Sumber/Source : BPS, Statistik Pertanian Hortikultura SPH/BPS-Statistics Indonesia, Agricultural Statistic for Horticulture SPH

Tabel 5.1.2 **Produksi Tanaman Sayuran Menurut Kecamatan dan Jenis Tanaman , 2021 dan 2022**
Table 5.1.2 **Production of Vegetables by Sub District and Kind of Plant , 2021 and 2022**

| Kecamatan Subdistrict | Bawang Daun/Scallion (kw/qui) | | Bawang Merah/ Shallots (kw/qui) | | Bawang Putih/ Garlic (kw/qui) | |
|--------------------------|----------------------------------|------------|------------------------------------|--------------|----------------------------------|----------|
| | 2021 | 2022 | 2021 | 2022 | 2021 | 2022 |
| (1) | (2) | (3) | (4) | (5) | (6) | (7) |
| 1. Padang Ratu | - | - | - | - | - | - |
| 2. Selagai Lingga | - | - | - | - | - | - |
| 3. Pubian | - | - | 9 | 918 | - | - |
| 4. Anak Tuha | - | - | - | - | - | - |
| 5. Anak Ratu Aji | 370 | 463 | - | - | - | - |
| 6. Kalirejo | - | 108 | - | - | - | - |
| 7. Sendang Agung | - | - | - | - | - | - |
| 8. Bangun Rejo | 63 | 201 | - | - | - | - |
| 9. Gunung Sugih | - | - | - | - | - | - |
| 10. Bekri | - | - | - | - | - | - |
| 11. Bumi Ratu Nuban | - | - | - | - | - | - |
| 12. Trimurjo | - | - | - | - | - | - |
| 13. Punggur | - | - | - | - | - | - |
| 14. Kota Gajah | 14 | - | 91 | 1 169 | - | - |
| 15. Seputih Raman | - | - | 53 | 90 | - | - |
| 16. Terbanggi Besar | 68 | - | - | - | - | - |
| 17. Seputih Agung | - | - | - | - | - | - |
| 18. Way Pengubuan | - | - | - | - | - | - |
| 19. Terusan Nunyai | 67 | 17 | - | - | - | - |
| 20. Seputih Mataram | - | - | - | - | - | - |
| 21. Bandar Mataram | - | - | - | - | - | - |
| 22. Seputih Banyak | - | - | - | - | - | - |
| 23. Way Seputih | - | - | - | - | - | - |
| 24. Rumbia | - | - | - | - | - | - |
| 25. Bumi Nabung | - | - | - | - | - | - |
| 26. Putra Rumbia | - | - | - | - | - | - |
| 27. Seputih Surabaya | - | - | - | - | - | - |
| 28. Bandar Surabaya | - | - | - | - | - | - |
| Lampung Tengah | 582 | 789 | 153 | 2 177 | - | - |

Lanjutan Tabel/Continued Table 5.1.2

| Kecamatan Subdistrict | Bayam/Spinach (kw/qui) | | Buncis/ String Bean (kw/qui) | | Cabai Rawit/ Chili (kw/qui) | |
|--------------------------|---------------------------|--------------|---------------------------------|------------|--------------------------------|--------------|
| | 2021 | 2022 | 2021 | 2022 | 2021 | 2022 |
| (1) | (8) | (9) | (10) | (11) | (12) | (13) |
| 1. Padang Ratu | 308 | 309 | - | - | 86 | - |
| 2. Selagai Lingga | 65 | 60 | - | - | 184 | 70 |
| 3. Pubian | 429 | 497 | 81 | 153 | 412 | 385 |
| 4. Anak Tuha | - | - | - | - | - | - |
| 5. Anak Ratu Aji | 276 | 51 | 50 | - | 87 | 229 |
| 6. Kalirejo | 20 | 71 | 17 | 9 | 566 | 355 |
| 7. Sendang Agung | 499 | 407 | - | - | - | 161 |
| 8. Bangun Rejo | - | - | - | - | 106 | 84 |
| 9. Gunung Sugih | 1 175 | 1 253 | - | - | - | - |
| 10. Bekri | - | - | - | - | 317 | 430 |
| 11. Bumi Ratu Nuban | - | - | - | - | - | - |
| 12. Trimurjo | - | - | - | - | - | - |
| 13. Punggur | 179 | 256 | - | - | 162 | 184 |
| 14. Kota Gajah | 131 | 129 | - | - | 86 | 18 |
| 15. Seputih Raman | - | 17 | - | - | 95 | 64 |
| 16. Terbanggi Besar | 646 | 361 | - | - | - | - |
| 17. Seputih Agung | 2 149 | 1 463 | - | - | 505 | 683 |
| 18. Way Pengubuan | - | 7 | - | 7 | 75 | 147 |
| 19. Terusan Nunyai | - | - | - | - | 53 | 26 |
| 20. Seputih Mataram | 267 | 148 | - | - | 89 | 187 |
| 21. Bandar Mataram | 252 | 210 | - | - | 260 | 260 |
| 22. Seputih Banyak | 260 | 737 | - | - | 193 | 313 |
| 23. Way Seputih | - | - | - | - | 36 | - |
| 24. Rumbia | 1 141 | 1 149 | 279 | 586 | 720 | 1 333 |
| 25. Bumi Nabung | 400 | 802 | - | - | 565 | 776 |
| 26. Putra Rumbia | - | - | 51 | - | 439 | 284 |
| 27. Seputih Surabaya | 447 | 652 | - | - | 565 | 610 |
| 28. Bandar Surabaya | 954 | 762 | - | - | 642 | 546 |
| Lampung Tengah | 9 598 | 9 341 | 478 | 754 | 6 242 | 7 141 |

Lanjutan Tabel/Continued Table 5.1.2

| Kecamatan Subdistrict | Kacang Panjang/Long Beans (kw/qui) | | Kangkung/Water Spinach (kw/qui) | | Kembang Kol/ Cauliflower (kw/qui) | |
|--------------------------|--|---------------|------------------------------------|--------------|--------------------------------------|-----------|
| | 2021 | 2022 | 2021 | 2022 | 2021 | 2022 |
| (1) | (14) | (15) | (16) | (17) | (18) | (19) |
| 1. Padang Ratu | 289 | 238 | 336 | 338 | - | - |
| 2. Selagai Lingga | 48 | 8 | 40 | 50 | - | - |
| 3. Pubian | 739 | 494 | 356 | 294 | - | - |
| 4. Anak Tuha | - | - | - | - | - | - |
| 5. Anak Ratu Aji | 579 | 639 | 426 | 199 | 20 | - |
| 6. Kalirejo | 719 | 572 | 274 | 591 | - | - |
| 7. Sendang Agung | 243 | 1 166 | 444 | 677 | - | - |
| 8. Bangun Rejo | 45 | 158 | 59 | 174 | 97 | - |
| 9. Gunung Sugih | 1 471 | 2 498 | 1 123 | 1 042 | - | - |
| 10. Bekri | - | 68 | - | - | - | - |
| 11. Bumi Ratu Nuban | 265 | 347 | - | - | - | - |
| 12. Trimurjo | 194 | 244 | 93 | 48 | - | - |
| 13. Punggur | 306 | 380 | 298 | 240 | - | - |
| 14. Kota Gajah | 69 | 4 | 116 | 133 | - | - |
| 15. Seputih Raman | 332 | 319 | 155 | 64 | - | - |
| 16. Terbanggi Besar | 453 | 361 | 658 | 257 | - | - |
| 17. Seputih Agung | 782 | 1 281 | 1 153 | 1 100 | - | - |
| 18. Way Pengubuan | 246 | 172 | 47 | 114 | - | - |
| 19. Terusan Nunyai | 148 | 157 | 27 | 92 | - | 30 |
| 20. Seputih Mataram | 143 | 177 | 256 | 143 | - | - |
| 21. Bandar Mataram | 498 | 513 | 163 | 195 | - | - |
| 22. Seputih Banyak | 492 | 768 | 260 | 701 | - | - |
| 23. Way Seputih | 165 | 228 | - | - | - | - |
| 24. Rumbia | 1 046 | 1 460 | 453 | 592 | - | - |
| 25. Bumi Nabung | 2 640 | 3 060 | 545 | 510 | - | - |
| 26. Putra Rumbia | 813 | 2 004 | - | - | - | - |
| 27. Seputih Surabaya | 1 124 | 791 | 682 | 910 | - | - |
| 28. Bandar Surabaya | 1 240 | 881 | 1 960 | 1 024 | - | - |
| Lampung Tengah | 15 089 | 18 988 | 9 924 | 9 487 | 117 | 30 |

Lanjutan Tabel/Continued Table 5.1.2

| Kecamatan Subdistrict | Kentang/Potato (kw/qui) | | Ketimun/Cucumber (kw/qui) | | Kubis/Cabbage (kw/qui) | |
|--------------------------|----------------------------|------|------------------------------|---------------|---------------------------|----------|
| | 2021 | 2022 | 2021 | 2022 | 2021 | 2022 |
| (1) | (20) | (21) | (22) | (23) | (24) | (25) |
| 1. Padang Ratu | - | - | 44 | - | - | - |
| 2. Selagai Lingga | - | - | - | - | - | - |
| 3. Pubian | - | - | 801 | 946 | - | - |
| 4. Anak Tuha | - | - | - | - | - | - |
| 5. Anak Ratu Aji | - | - | 1 227 | 25 | - | - |
| 6. Kalirejo | - | - | 532 | 362 | - | - |
| 7. Sendang Agung | - | - | 75 | - | - | - |
| 8. Bangun Rejo | - | - | 210 | - | - | - |
| 9. Gunung Sugih | - | - | 1 555 | 2 673 | - | - |
| 10. Bekri | - | - | 204 | 26 | - | - |
| 11. Bumi Ratu Nuban | - | - | 195 | 415 | - | - |
| 12. Trimurjo | - | - | 597 | 654 | - | - |
| 13. Punggur | - | - | 345 | 509 | - | - |
| 14. Kota Gajah | - | - | 61 | 39 | - | - |
| 15. Seputih Raman | - | - | 51 | - | - | - |
| 16. Terbanggi Besar | - | - | 406 | 194 | - | - |
| 17. Seputih Agung | - | - | 398 | 2 316 | - | - |
| 18. Way Pengubuan | - | - | 149 | 55 | - | - |
| 19. Terusan Nunyai | - | - | 16 | 97 | - | 1 |
| 20. Seputih Mataram | - | - | 106 | - | - | - |
| 21. Bandar Mataram | - | - | 375 | 626 | - | - |
| 22. Seputih Banyak | - | - | 1 030 | 1 115 | - | - |
| 23. Way Seputih | - | - | - | - | - | - |
| 24. Rumbia | - | - | 432 | 1 405 | - | - |
| 25. Bumi Nabung | - | - | 3 920 | 2 638 | - | - |
| 26. Putra Rumbia | - | - | 1 100 | 1 583 | - | - |
| 27. Seputih Surabaya | - | - | 774 | 1 261 | - | - |
| 28. Bandar Surabaya | - | - | 2 199 | 2 488 | - | - |
| Lampung Tengah | - | - | 16 803 | 19 427 | - | 1 |

Lanjutan Tabel/Continued Table 5.1.2

| Kecamatan Subdistrict | Labu Siam/Chayote (kw/qui) | | Melon/Melon (kw/qui) | | Paprika/Bell Pepper (kw/qui) | |
|--------------------------|-------------------------------|----------|-------------------------|------------|---------------------------------|----------|
| | 2021 | 2022 | 2021 | 2022 | 2021 | 2022 |
| (1) | (26) | (27) | (28) | (29) | (30) | (31) |
| 1. Padang Ratu | - | - | - | - | - | - |
| 2. Selagai Lingga | - | - | - | - | - | - |
| 3. Pubian | - | - | - | - | - | - |
| 4. Anak Tuha | - | - | - | - | - | - |
| 5. Anak Ratu Aji | - | - | - | 61 | - | - |
| 6. Kalirejo | - | - | - | - | - | - |
| 7. Sendang Agung | - | - | - | - | - | - |
| 8. Bangun Rejo | - | - | - | - | - | - |
| 9. Gunung Sugih | - | - | - | - | - | - |
| 10. Bekri | - | - | - | - | - | - |
| 11. Bumi Ratu Nuban | - | - | - | - | - | - |
| 12. Trimurjo | - | - | - | - | - | - |
| 13. Punggur | - | - | 250 | - | - | - |
| 14. Kota Gajah | - | - | - | - | - | - |
| 15. Seputih Raman | - | - | - | - | - | - |
| 16. Terbanggi Besar | - | - | - | - | - | - |
| 17. Seputih Agung | 91 | - | - | - | - | - |
| 18. Way Pengubuan | - | - | - | 6 | - | - |
| 19. Terusan Nunyai | - | - | - | 55 | - | - |
| 20. Seputih Mataram | - | - | - | - | - | - |
| 21. Bandar Mataram | - | - | - | - | - | - |
| 22. Seputih Banyak | - | - | - | - | - | - |
| 23. Way Seputih | - | - | - | - | - | - |
| 24. Rumbia | - | - | - | - | - | - |
| 25. Bumi Nabung | - | - | - | - | - | - |
| 26. Putra Rumbia | - | - | - | - | - | - |
| 27. Seputih Surabaya | - | - | - | - | - | - |
| 28. Bandar Surabaya | - | - | - | 71 | - | - |
| Lampung Tengah | 91 | - | 250 | 193 | - | - |

Lanjutan Tabel/Continued Table 5.1.2

| Kecamatan Subdistrict | Petsai/Sawi/Chinese Cabbage/Mustrad green (kw/qui) | | Semangka/Watermelon (kw/qui) | | Stroberi/Strawberry (kw/qui) | |
|--------------------------|--|--------------|---------------------------------|---------------|---------------------------------|----------|
| | 2021 | 2022 | 2021 | 2022 | 2021 | 2022 |
| (1) | (32) | (33) | (34) | (35) | (36) | (37) |
| 1. Padang Ratu | - | - | 7 763 | 5 657 | - | - |
| 2. Selagai Lingga | - | - | - | 875 | - | - |
| 3. Pubian | - | - | 10 932 | 7 095 | - | - |
| 4. Anak Tuha | - | - | 2 020 | 2 250 | - | - |
| 5. Anak Ratu Aji | 462 | 425 | 4 790 | 2 396 | - | - |
| 6. Kalirejo | 10 | 66 | - | - | - | - |
| 7. Sendang Agung | 140 | 194 | 3 325 | 5 901 | - | - |
| 8. Bangun Rejo | 303 | 112 | 16 482 | 15 678 | - | - |
| 9. Gunung Sugih | - | - | 178 | 179 | - | - |
| 10. Bekri | - | - | 1 245 | 183 | - | - |
| 11. Bumi Ratu Nuban | - | - | 186 | 372 | - | - |
| 12. Trimurjo | - | - | 2 600 | 4 220 | - | - |
| 13. Punggur | - | - | 1 046 | - | - | - |
| 14. Kota Gajah | - | - | - | - | - | - |
| 15. Seputih Raman | - | - | 1 608 | 748 | - | - |
| 16. Terbanggi Besar | 380 | 73 | 2 080 | - | - | - |
| 17. Seputih Agung | - | - | 11 590 | 14 630 | - | - |
| 18. Way Pengubuan | - | - | - | - | - | - |
| 19. Terusan Nunyai | 20 | 54 | 4 304 | 6 533 | - | - |
| 20. Seputih Mataram | - | - | 1 900 | 10 801 | - | - |
| 21. Bandar Mataram | - | - | - | - | - | - |
| 22. Seputih Banyak | - | - | - | - | - | - |
| 23. Way Seputih | - | - | 984 | - | - | - |
| 24. Rumbia | - | - | 5 691 | 5 985 | - | - |
| 25. Bumi Nabung | - | - | 7 350 | 3 500 | - | - |
| 26. Putra Rumbia | - | - | - | - | - | - |
| 27. Seputih Surabaya | 290 | 490 | - | - | - | - |
| 28. Bandar Surabaya | - | - | 19 330 | 12 775 | - | - |
| Lampung Tengah | 1 604 | 1 414 | 105 404 | 99 778 | - | - |

Lanjutan Tabel/Continued Table 5.1.2

| Kecamatan Subdistrict | Terung/Eggplant (kw/qui) | | Tomat/Tomat (kw/qui) | | Wortel/Carrot (kw/qui) | |
|--------------------------|-----------------------------|---------------|-------------------------|--------------|---------------------------|------|
| | 2021 | 2022 | 2021 | 2022 | 2021 | 2022 |
| (1) | (38) | (39) | (40) | (41) | (42) | (43) |
| 1. Padang Ratu | 314 | 306 | - | - | - | - |
| 2. Selagai Lingga | 216 | 289 | - | - | - | - |
| 3. Pubian | 1 130 | 1 146 | - | - | - | - |
| 4. Anak Tuha | 34 | - | - | - | - | - |
| 5. Anak Ratu Aji | 629 | 599 | 486 | 576 | - | - |
| 6. Kalirejo | 1 396 | 1 206 | 68 | 541 | - | - |
| 7. Sendang Agung | 194 | 1 818 | - | 301 | - | - |
| 8. Bangun Rejo | 338 | 195 | 61 | 129 | - | - |
| 9. Gunung Sugih | 3 187 | 2 789 | 2 472 | 1 123 | - | - |
| 10. Bekri | 323 | 360 | 266 | 130 | - | - |
| 11. Bumi Ratu Nuban | 258 | 329 | 49 | - | - | - |
| 12. Trimurjo | 180 | - | - | - | - | - |
| 13. Punggur | 378 | 501 | 390 | 439 | - | - |
| 14. Kota Gajah | 138 | 103 | - | - | - | - |
| 15. Seputih Raman | 491 | 446 | 95 | - | - | - |
| 16. Terbangi Besar | 456 | 451 | - | - | - | - |
| 17. Seputih Agung | 980 | 1 646 | 502 | 1 190 | - | - |
| 18. Way Pengubuan | 662 | 484 | - | - | - | - |
| 19. Terusan Nunyai | 51 | 76 | 36 | 37 | - | - |
| 20. Seputih Mataram | 183 | - | - | - | - | - |
| 21. Bandar Mataram | 766 | 753 | 475 | 405 | - | - |
| 22. Seputih Banyak | 1 059 | 1 056 | 15 | - | - | - |
| 23. Way Seputih | 166 | 235 | - | - | - | - |
| 24. Rumbia | 1 332 | 2 099 | 238 | 436 | - | - |
| 25. Bumi Nabung | 2 720 | 1 817 | 1 681 | 1 340 | - | - |
| 26. Putra Rumbia | 1 072 | 1 911 | 641 | 1 620 | - | - |
| 27. Seputih Surabaya | 1 264 | 1 374 | 1 242 | 1 267 | - | - |
| 28. Bandar Surabaya | 1 907 | 2 475 | - | - | - | - |
| Lampung Tengah | 21 826 | 24 463 | 8 718 | 9 534 | - | - |

Lanjutan Tabel/Continued Table 5.1.2

| Kecamatan Subdistrict | Cabai Besar/TW/Teropong/ Chili/Big Chili (kw/qui) | | Cabai Keriting/ Chili/CurlyChili (kw/qui) | | Jamur Tiram/ King Oyster Mushrooms (kw/qui) | |
|--------------------------|---|--------------|--|---------------|---|--------------|
| | 2021 | 2022 | 2021 | 2022 | 2021 | 2022 |
| (1) | (44) | (45) | (46) | (47) | (48) | (49) |
| 1. Padang Ratu | - | - | 3 170 | 3 364 | - | - |
| 2. Selagai Lingga | - | - | 401 | 363 | - | - |
| 3. Pubian | - | - | 436 | 648 | 194 | 88 |
| 4. Anak Tuha | - | - | 263 | 813 | - | - |
| 5. Anak Ratu Aji | - | - | 410 | 918 | 2 | - |
| 6. Kalirejo | - | 1 255 | 22 040 | 3 838 | - | 330 |
| 7. Sendang Agung | - | 38 | - | 1 242 | 218 | 1 141 |
| 8. Bangun Rejo | - | - | 159 | 840 | 272 | 103 |
| 9. Gunung Sugih | - | - | 516 | 623 | - | - |
| 10. Bekri | 2 267 | - | 2 245 | 2 390 | - | - |
| 11. Bumi Ratu Nuban | - | - | 75 | 184 | - | - |
| 12. Trimurjo | - | - | 285 | 273 | - | - |
| 13. Punggur | - | - | 394 | 356 | - | - |
| 14. Kota Gajah | - | - | 450 | 68 | - | - |
| 15. Seputih Raman | 359 | 336 | 424 | 306 | - | - |
| 16. Terbanggi Besar | - | - | 296 | 21 | 323 | 76 |
| 17. Seputih Agung | 168 | 38 | 528 | 675 | - | - |
| 18. Way Pengubuan | - | - | 613 | 403 | - | - |
| 19. Terusan Nunyai | 76 | 34 | 34 | 40 | 130 | 400 |
| 20. Seputih Mataram | - | - | 205 | 263 | - | - |
| 21. Bandar Mataram | - | - | 468 | 670 | - | - |
| 22. Seputih Banyak | - | - | 1 583 | 1 096 | - | - |
| 23. Way Seputih | 35 | 249 | 233 | - | - | - |
| 24. Rumbia | 3 897 | 914 | 1 868 | 2 881 | 1 | 5 |
| 25. Bumi Nabung | - | - | 1 091 | 1 327 | - | - |
| 26. Putra Rumbia | 532 | - | - | 244 | - | - |
| 27. Seputih Surabaya | - | - | 1 272 | 1 516 | - | - |
| 28. Bandar Surabaya | - | - | 654 | 735 | - | - |
| Lampung Tengah | 7 333 | 2 864 | 40 112 | 26 098 | 1 139 | 2 143 |

Lanjutan Tabel/Continued Table 5.1.2

| Kecamatan Subdistrict | Jamur Merang/ Straw Mushrooms (m2/m2) | | Jamur Lainnya (m2/m2) | |
|--------------------------|--|--------------|--------------------------|-----------|
| | 2021 | 2022 | 2021 | 2022 |
| (1) | (50) | (51) | (52) | (53) |
| 1. Padang Ratu | - | - | - | - |
| 2. Selagai Lingga | - | - | - | - |
| 3. Pubian | 713 | 290 | - | - |
| 4. Anak Tuha | - | - | - | - |
| 5. Anak Ratu Aji | - | - | 2 | 1 |
| 6. Kalirejo | - | 60 | - | 74 |
| 7. Sendang Agung | 3 294 | 2 499 | - | - |
| 8. Bangun Rejo | - | - | 0 | - |
| 9. Gunung Sugih | - | - | - | - |
| 10. Bekri | - | - | - | - |
| 11. Bumi Ratu Nuban | - | - | - | - |
| 12. Trimurjo | - | - | - | - |
| 13. Punggur | - | - | - | - |
| 14. Kota Gajah | - | - | - | - |
| 15. Seputih Raman | - | - | - | - |
| 16. Terbanggi Besar | - | - | - | - |
| 17. Seputih Agung | - | - | - | - |
| 18. Way Pengubuan | - | - | - | - |
| 19. Terusan Nunyai | 58 | - | - | - |
| 20. Seputih Mataram | - | - | - | - |
| 21. Bandar Mataram | - | - | - | - |
| 22. Seputih Banyak | - | - | - | - |
| 23. Way Seputih | - | - | - | - |
| 24. Rumbia | 10 | - | - | 1 |
| 25. Bumi Nabung | - | - | - | - |
| 26. Putra Rumbia | - | - | - | - |
| 27. Seputih Surabaya | - | - | - | - |
| 28. Bandar Surabaya | - | - | - | - |
| Lampung Tengah | 4 075 | 2 849 | 2 | 76 |

Catatan/Note : Angka Sementara (ASEM)/ Preliminary Figures

Sumber/Source :BPS, Statistik Pertanian Hortikultura SPH/BPS-Statistics Indonesia, Agricultural Statistic for Horticulture SPH

Tabel 5.1.3 Luas Panen Tanaman Sayuran dan Buah-Buahan Semusim Menurut Jenis Tanaman (ha), 2021 dan 2022
Table 5.1.3 Harvested Area of Seasonal Vegetables and Fruits by Kind of Plant (ha), 2021 and 2022

| Jenis Tanaman Kind of Plants | | 2021 | 2022 |
|---------------------------------|--|--------|-------|
| (1) | (2) | (3) | (3) |
| 1 | Bawang Daun/ Scallion | 23 | 32 |
| 2 | Bawang Merah/ Shallots | 12 | 36 |
| 3 | Bawang Putih/ Garlic | - | - |
| 4 | Bayam/ Spinach | 455 | 492 |
| 5 | Buncis/ string bean | 23 | 38 |
| 6 | Cabai Rawit/ Chili/Cayenne Pepper | 217 | 301 |
| 7 | Kacang Panjang/ Long Beans | 408 | 426 |
| 8 | Kangkung/ Water Spinach | 473 | 483 |
| 9 | Kembang Kol/ Cauliflower | 2 | 1 |
| 10 | Kentang/ Potato | - | - |
| 11 | Ketimun/ Cucumber | 318 | 288 |
| 12 | Kubis/ Cabbage | - | 1 |
| 13 | Labu Siam/ Chayote | 2 | - |
| 14 | Melon/ Melon | 9 | 3 |
| 15 | Paprika/ Bell Pepper | - | - |
| 16 | Petsai/Sawi/ Chinese Cabbage/mustard green | 131 | 184 |
| 17 | Semangka/ Watermelon | 701 | 575 |
| 18 | Stroberi/ Strawberry | - | - |
| 19 | Terung/ Eggplant | 403 | 430 |
| 20 | Tomat/ Tomato | 177 | 200 |
| 21 | Wortel/ Carrot | - | - |
| 22 | Cabai Besar/TW/Teropong/ Chili/Big chili | 145 | 64 |
| 23 | Cabai Keriting / Chili/Curly chili | 608 | 553 |
| 24 | Jamur Tiram/ King Oyster Mushroom | ... | ... |
| 25 | Jamur Merang/ Straw Mushroom | 62 159 | 6 143 |
| 26 | Jamur Lainnya/ Mushroom | 50 | 778 |

Catatan/Note : Angka Sementara (ASEM)/ Preliminary Figures

Sumber/Source :BPS, Statistik Pertanian Hortikultura SPH/BPS-Statistics Indonesia, Agricultural Statistic for Horticulture SPH

Tabel 5.1.4 **Produksi Tanaman Sayuran dan Buah-Buahan Semusim Menurut Jenis Tanaman, 2021 dan 2022**
Table 5.1.4 **Produksi of Seasonal Vegetables and Fruits by Kind of Plant, 2021 and 2022**

| | Jenis Tanaman Kind of Plants | Satuan Unit | 2021 | 2022 |
|----|--|-------------|---------|--------|
| | (1) | (2) | (3) | (4) |
| 1 | Bawang Daun/ Scallion | kw/ qui | 582 | 789 |
| 2 | Bawang Merah/ Shallots | kw/ qui | 153 | 2 177 |
| 3 | Bawang Putih/ Garlic | kw/ qui | - | - |
| 4 | Bayam/ Spinach | kw/ qui | 9 598 | 9 341 |
| 5 | Buncis/ string bean | kw/ qui | 478 | 754 |
| 6 | Cabai Rawit/ Chili/Cayenne Pepper | kw/ qui | 6 242 | 7 141 |
| 7 | Kacang Panjang/ Long Beans | kw/ qui | 15 089 | 18 988 |
| 8 | Kangkung/ Water Spinach | kw/ qui | 9 924 | 9 487 |
| 9 | Kembang Kol/ Cauliflower | kg | 117 | 30 |
| 10 | Kentang/ Potato | kw/ qui | - | - |
| 11 | Ketimun/ Cucumber | kw/ qui | 16 803 | 19 427 |
| 12 | Kubis/ Cabbage | kw/ qui | - | 1 |
| 13 | Labu Siam/ Chayote | kw/ qui | 91 | - |
| 14 | Melon/ Melon | kw/ qui | 250 | 193 |
| 15 | Paprika/ Bell Pepper | kw/ qui | - | - |
| 16 | Petsai/Sawi/ Chinese Cabbage/mustard green | kw/ qui | 1 604 | 1 414 |
| 17 | Semangka/ Watermelon | kw/ qui | 105 404 | 99 778 |
| 18 | Stroberi/ Strawberry | kw/ qui | - | - |
| 19 | Terung/ Eggplant | kw/ qui | 21 826 | 24 463 |
| 20 | Tomat/ Tomato | kw/ qui | 8 718 | 9 534 |
| 21 | Wortel/ Carrot | kw/ qui | - | - |
| 22 | Cabai Besar/TW/Teropong / Chili/Big chili | kw/ qui | 7 333 | 2 864 |
| 23 | Cabai Keriting/ Chili/Curly chili | kw/ qui | 40 112 | 26 098 |
| 24 | Jamur Tiram/ King Oyster Mushroom | kw/ qui | 1 139 | 2 143 |
| 25 | Jamur Merang/ Straw Mushroom | kw/ qui | 4 075 | 2 849 |
| 26 | Jamur Lainnya/ Mushroom | kw/ qui | 2 | 76 |

Catatan/Note : Angka Sementara (ASEM)/ Preliminary Figures

Sumber/Source :BPS, Statistik Pertanian Hortikultura SPH/BPS-Statistics Indonesia, Agricultural Statistic for Horticulture SPH

Tabel
Table 5.1.5

Luas Panen Tanaman Biofarmaka Menurut Kecamatan dan Jenis Tanaman (m²), 2021 dan 2022
Harvested Area of Medicinal Plants by Sub District and Kind of Plant (m²), 2021 and 2022

| Kecamatan Subdistrict | Jahe/Ginger | | Kapulaga/Java Cardamom | | Keji Beling/Verbenaceae | |
|--------------------------|----------------|----------------|------------------------|--------------|-------------------------|------------|
| | 2021 | 2022 | 2021 | 2022 | 2021 | 2022 |
| (1) | (2) | (3) | (4) | (5) | (6) | (7) |
| 1. Padang Ratu | 65 | 68 | - | - | ... | ... |
| 2. Selagai Lingga | 1 000 | 2 173 | - | - | ... | ... |
| 3. Pubian | 35 000 | 80 000 | - | 5 000 | ... | ... |
| 4. Anak Tuha | 5 000 | 10 000 | - | - | ... | ... |
| 5. Anak Ratu Aji | 800 | 5 050 | - | - | ... | ... |
| 6. Kalirejo | 35 000 | 155 000 | - | - | ... | ... |
| 7. Sendang Agung | 1 800 | 4 500 | 500 | 500 | ... | ... |
| 8. Bangun Rejo | 2 230 | - | - | - | ... | ... |
| 9. Gunung Sugih | 6 197 | 6 910 | - | - | ... | ... |
| 10. Bekri | 5 | - | - | - | ... | ... |
| 11. Bumi Ratu Nuban | 158 | 1 119 | - | - | ... | ... |
| 12. Trimurjo | 830 | 28 020 | - | - | ... | ... |
| 13. Punggur | - | - | - | - | ... | ... |
| 14. Kota Gajah | - | - | - | - | ... | ... |
| 15. Seputih Raman | - | - | - | - | ... | ... |
| 16. Terbanggi Besar | 5 000 | 7 500 | - | - | ... | ... |
| 17. Seputih Agung | 23 000 | 4 900 | - | - | ... | ... |
| 18. Way Pengubuan | 2 900 | 1 650 | - | - | ... | ... |
| 19. Terusan Nunyai | - | 1 700 | - | - | ... | ... |
| 20. Seputih Mataram | - | 1 000 | - | - | ... | ... |
| 21. Bandar Mataram | 135 | 365 | - | - | ... | ... |
| 22. Seputih Banyak | 2 053 | 4 800 | - | - | ... | ... |
| 23. Way Seputih | - | - | - | - | ... | ... |
| 24. Rumbia | - | - | - | - | ... | ... |
| 25. Bumi Nabung | - | - | - | - | ... | ... |
| 26. Putra Rumbia | - | - | - | - | ... | ... |
| 27. Seputih Surabaya | - | - | - | - | ... | ... |
| 28. Bandar Surabaya | 10 500 | 11 980 | - | - | ... | ... |
| Lampung Tengah | 131 673 | 326 735 | 500 | 5 500 | ... | ... |

Lanjutan Tabel/Continued Table 5.1.5

| Kecamatan Subdistrict | Kencur/East Indian Galangal | | Kunyit/Turmeric | | Laos/Lengkuas/Galangal | |
|--------------------------|--------------------------------|------------------|-----------------|---------------|------------------------|----------------|
| | 2021 | 2022 | 2021 | 2022 | 2021 | 2022 |
| (1) | (8) | (9) | (10) | (11) | (12) | (13) |
| 1. Padang Ratu | 85 | 61 | 6 | 4 | 4 | 4 |
| 2. Selagai Lingga | 1 000 | 5 000 | 400 | 750 | 400 | 400 |
| 3. Pubian | 42 000 | 35 000 | - | 30 000 | - | 84 000 |
| 4. Anak Tuha | 90 000 | 95 000 | - | - | - | - |
| 5. Anak Ratu Aji | 9 800 | 12 150 | 754 | 5 450 | 578 | 1 900 |
| 6. Kalirejo | - | 100 000 | - | 30 000 | - | 10 000 |
| 7. Sendang Agung | 900 | 1 000 | 950 | 500 | 450 | 500 |
| 8. Bangun Rejo | 2 310 | - | 1 604 | - | 1 870 | - |
| 9. Gunung Sugih | 1 255 | 1 688 | 712 | 1 009 | 383 | 1 234 |
| 10. Bekri | 3 | - | 2 | - | 1 | - |
| 11. Bumi Ratu Nuban | 107 | 217 | 161 | 445 | 162 | 48 |
| 12. Trimurjo | 1 229 | 715 | 335 | 235 | 1 975 | 3 295 |
| 13. Punggur | - | - | - | - | - | - |
| 14. Kota Gajah | - | - | - | - | - | - |
| 15. Seputih Raman | - | - | - | - | - | - |
| 16. Terbanggi Besar | 3 500 | 4 000 | 2 000 | 7 500 | 3 000 | 6 550 |
| 17. Seputih Agung | 2 890 000 | 3 000 000 | 1 000 | 2 000 | 6 000 | 5 000 |
| 18. Way Pengubuan | 1 760 | 1 191 | 610 | 817 | 1 100 | 3 706 |
| 19. Terusan Nunyai | 2 | 100 | - | 40 | - | 200 |
| 20. Seputih Mataram | - | 2 500 | - | - | - | - |
| 21. Bandar Mataram | 132 | 282 | 550 | 524 | 200 | 460 |
| 22. Seputih Banyak | 2 775 | 5 400 | 1 950 | 3 300 | 1 200 | 1 200 |
| 23. Way Seputih | - | - | - | - | - | - |
| 24. Rumbia | - | - | - | - | - | - |
| 25. Bumi Nabung | - | - | - | - | - | - |
| 26. Putra Rumbia | - | - | - | - | - | - |
| 27. Seputih Surabaya | - | - | - | - | - | - |
| 28. Bandar Surabaya | 3 900 | 8 340 | 1 759 | 2 624 | 1 961 | 2 775 |
| Lampung Tengah | 3 050 758 | 3 272 644 | 12 793 | 85 198 | 19 284 | 121 272 |

Lanjutan Tabel/Continued Table 5.1.5

| Kecamatan Subdistrict | Lempuyang/Zingiber Aromaticum | | Lidah Buaya/Aloevera | | Mahkota Dewa/Phaleria Macrocarpa (Pohon/Tree) | |
|--------------------------|----------------------------------|--------------|----------------------|----------|---|------------|
| | 2021 | 2022 | 2021 | 2022 | 2021 | 2022 |
| (1) | (14) | (15) | (16) | (17) | (18) | (19) |
| 1. Padang Ratu | 1 | 4 | - | - | - | - |
| 2. Selagai Lingga | - | - | - | - | - | - |
| 3. Pubian | - | - | - | - | - | - |
| 4. Anak Tuha | - | - | - | - | - | - |
| 5. Anak Ratu Aji | 300 | 1 100 | - | - | 100 | 525 |
| 6. Kalirejo | - | - | - | - | - | - |
| 7. Sendang Agung | - | - | - | - | - | - |
| 8. Bangun Rejo | - | - | - | - | - | - |
| 9. Gunung Sugih | - | - | - | - | - | - |
| 10. Bekri | - | - | - | - | - | - |
| 11. Bumi Ratu Nuban | 14 | 18 | - | - | 3 | 3 |
| 12. Trimurjo | - | - | - | - | - | - |
| 13. Punggur | - | - | - | - | - | - |
| 14. Kota Gajah | - | - | - | - | - | - |
| 15. Seputih Raman | - | - | - | - | - | - |
| 16. Terbanggi Besar | - | - | - | - | - | - |
| 17. Seputih Agung | - | - | - | - | - | - |
| 18. Way Pengubuan | - | - | - | - | - | - |
| 19. Terusan Nunyai | 6 | 100 | - | - | - | - |
| 20. Seputih Mataram | - | - | - | - | - | - |
| 21. Bandar Mataram | 8 | 2 | - | - | - | - |
| 22. Seputih Banyak | - | - | - | - | - | - |
| 23. Way Seputih | - | - | - | - | - | - |
| 24. Rumbia | - | - | - | - | - | - |
| 25. Bumi Nabung | - | - | - | - | - | - |
| 26. Putra Rumbia | - | - | - | - | - | - |
| 27. Seputih Surabaya | - | - | - | - | - | - |
| 28. Bandar Surabaya | - | - | - | - | 1 677 | - |
| Lampung Tengah | 329 | 1 224 | - | - | 1 780 | 528 |

Lanjutan Tabel/Continued Table 5.1.5

| Kecamatan Subdistrict | Mengkudu/Pace/Indian Mulberry (Pohon/Tree) | | Sambiloto/King of Bitter | | Temuireng/Black Turmeric | |
|--------------------------|--|--------------|--------------------------|--------------|--------------------------|--------------|
| | 2021 | 2022 | 2021 | 2022 | 2021 | 2022 |
| (1) | (20) | (21) | (22) | (23) | (24) | (25) |
| 1. Padang Ratu | - | - | - | - | - | - |
| 2. Selagai Lingga | - | - | - | - | - | - |
| 3. Pubian | - | - | - | - | - | - |
| 4. Anak Tuha | - | - | - | - | - | - |
| 5. Anak Ratu Aji | 430 | 1 078 | 300 | 1 550 | 1 120 | 1 550 |
| 6. Kalirejo | - | - | - | - | - | - |
| 7. Sendang Agung | - | - | - | - | - | - |
| 8. Bangun Rejo | 205 | - | - | - | - | - |
| 9. Gunung Sugih | - | - | - | - | - | - |
| 10. Bekri | - | - | - | - | 1 | - |
| 11. Bumi Ratu Nuban | 4 | 10 | 3 | 10 | 20 | 22 |
| 12. Trimurjo | - | - | - | - | - | - |
| 13. Punggur | - | - | - | - | - | - |
| 14. Kota Gajah | - | - | - | - | - | - |
| 15. Seputih Raman | - | - | - | - | - | - |
| 16. Terbanggi Besar | - | - | - | - | 1 500 | 1 000 |
| 17. Seputih Agung | 200 | 200 | - | - | - | - |
| 18. Way Pengubuan | - | - | - | - | - | - |
| 19. Terusan Nunyai | - | 93 | - | - | - | 100 |
| 20. Seputih Mataram | - | - | - | - | - | - |
| 21. Bandar Mataram | - | - | - | 2 | 44 | 7 |
| 22. Seputih Banyak | - | - | - | - | - | - |
| 23. Way Seputih | - | - | - | - | - | - |
| 24. Rumbia | - | - | - | - | - | - |
| 25. Bumi Nabung | - | - | - | - | - | - |
| 26. Putra Rumbia | - | - | - | - | - | - |
| 27. Seputih Surabaya | - | - | - | - | - | - |
| 28. Bandar Surabaya | - | - | - | - | 930 | - |
| Lampung Tengah | 839 | 1 381 | 303 | 1 562 | 3 615 | 2 679 |

Lanjutan Tabel/Continued Table 5.1.5

| Kecamatan Subdistrict | Temukunci/Chinese Keys | | Temulawak/Java Turmeric | | Jeruk Nipis/Lime (Pohon/Tree) | |
|--------------------------|------------------------|--------------|-------------------------|--------------|----------------------------------|--------------|
| | 2021 | 2022 | 2021 | 2022 | 2021 | 2022 |
| (1) | (26) | (27) | (28) | (29) | (30) | (31) |
| 1. Padang Ratu | - | - | - | - | - | - |
| 2. Selagai Lingga | - | - | - | - | - | - |
| 3. Pubian | - | - | - | - | - | - |
| 4. Anak Tuha | - | - | - | - | - | - |
| 5. Anak Ratu Aji | 250 | 1 100 | 1 500 | 3 100 | 500 | 1 630 |
| 6. Kalirejo | - | - | - | - | - | - |
| 7. Sendang Agung | - | - | 150 | - | - | - |
| 8. Bangun Rejo | - | - | - | - | - | - |
| 9. Gunung Sugih | - | - | - | - | - | - |
| 10. Bekri | 1 | - | 1 | - | - | - |
| 11. Bumi Ratu Nuban | 16 | 14 | 29 | 44 | - | 3 |
| 12. Trimurjo | - | - | - | - | - | - |
| 13. Punggur | - | - | - | - | - | - |
| 14. Kota Gajah | - | - | - | - | - | - |
| 15. Seputih Raman | - | - | - | - | - | - |
| 16. Terbanggi Besar | - | - | 2 000 | 1 000 | - | - |
| 17. Seputih Agung | - | - | 2 500 | 3 000 | 67 | - |
| 18. Way Pengubuan | - | - | - | - | - | 700 |
| 19. Terusan Nunyai | 6 | - | 15 | 500 | - | - |
| 20. Seputih Mataram | - | - | - | - | - | - |
| 21. Bandar Mataram | - | - | 23 | 74 | - | - |
| 22. Seputih Banyak | - | - | - | - | - | - |
| 23. Way Seputih | - | - | - | - | - | - |
| 24. Rumbia | - | - | - | - | - | - |
| 25. Bumi Nabung | - | - | - | - | - | - |
| 26. Putra Rumbia | - | - | - | - | - | - |
| 27. Seputih Surabaya | - | - | - | - | - | - |
| 28. Bandar Surabaya | - | - | 1 056 | 1 948 | - | 60 |
| Lampung Tengah | 273 | 1 114 | 7 274 | 9 666 | 567 | 2 393 |

Catatan/Note : Angka Sementara (ASEM)/ Preliminary Figures

Sumber/Source :BPS, Statistik Pertanian Hortikultura SPH/BPS-Statistics Indonesia, Agricultural Statistic for Horticulture SPH

Tabel
Table 5.1.6

Produksi Tanaman Biofarmaka Menurut Kecamatan dan Jenis Tanaman (kg), 2021 dan 2022
Production of Medicinal Plants by Sub District and Kind of Plant (kg), 2021 and 2022

| Kecamatan Subdistrict (1) | Jahe/Ginger | | Laos/Lengkuas/Galanga | |
|---------------------------------|----------------|----------------|-----------------------|----------------|
| | 2021 (2) | 2022 (3) | 2021 (4) | 2022 (5) |
| 1. Padang Ratu | 125 | 268 | 10 | 11 |
| 2. Selagai Lingga | 1 626 | 4 920 | 764 | 1 006 |
| 3. Pubian | 100 377 | 100 240 | - | 127 990 |
| 4. Anak Tuha | 9 000 | 12 000 | - | - |
| 5. Anak Ratu Aji | 2 112 | 6 935 | 1 393 | 3 821 |
| 6. Kalirejo | 45 468 | 72 850 | - | 5 200 |
| 7. Sendang Agung | 900 | 4 500 | 628 | 1 423 |
| 8. Bangun Rejo | 3 746 | - | 2 574 | - |
| 9. Gunung Sugih | 13 552 | 19 224 | 947 | 3 098 |
| 10. Bekri | 13 | - | 2 | - |
| 11. Bumi Ratu Nuban | 213 | 1 573 | 781 | 105 |
| 12. Trimurjo | 1 708 | 24 055 | 2 641 | 5 745 |
| 13. Punggur | - | - | - | - |
| 14. Kota Gajah | - | - | - | - |
| 15. Seputih Raman | - | - | - | - |
| 16. Terbanggi Besar | 2 890 | 10 647 | 6 176 | 14 278 |
| 17. Seputih Agung | 5 690 | 1 450 | 8 100 | 5 000 |
| 18. Way Pengubuan | 4 112 | 4 852 | 1 920 | 16 087 |
| 19. Terusan Nunyai | - | 1 375 | - | 325 |
| 20. Seputih Mataram | - | 1 078 | - | - |
| 21. Bandar Mataram | 165 | 465 | 254 | 914 |
| 22. Seputih Banyak | 2 665 | 4 025 | 2 630 | 3 675 |
| 23. Way Seputih | - | - | - | - |
| 24. Rumbia | - | - | - | - |
| 25. Bumi Nabung | - | - | - | - |
| 26. Putra Rumbia | - | - | - | - |
| 27. Seputih Surabaya | - | - | - | - |
| 28. Bandar Surabaya | 11 558 | 21 545 | 3 329 | 6 305 |
| Lampung Tengah | 205 920 | 292 002 | 32 149 | 194 983 |

Lanjutan Tabel/Continued Table 5.1.6

| Kecamatan Subdistrict | Kencur/East Indian Galangal | | Kunyit/Turmeric | |
|--------------------------|-----------------------------|------------------|-----------------|---------------|
| | 2021 | 2022 | 2021 | 2022 |
| (1) | (6) | (7) | (8) | (9) |
| 1. Padang Ratu | 195 | 158 | 15 | 9 |
| 2. Selagai Lingga | 1 453 | 9 500 | 699 | 1 326 |
| 3. Pubian | 64 500 | 39 814 | - | 35 900 |
| 4. Anak Tuha | 144 000 | 190 000 | - | - |
| 5. Anak Ratu Aji | 20 743 | 82 435 | 1 679 | 7 821 |
| 6. Kalirejo | - | 90 250 | - | 15 750 |
| 7. Sendang Agung | 360 | 1 235 | 470 | 890 |
| 8. Bangun Rejo | 2 654 | - | 1 778 | - |
| 9. Gunung Sugih | 4 106 | 3 398 | 2 689 | 2 608 |
| 10. Bekri | 5 | - | 4 | - |
| 11. Bumi Ratu Nuban | 1 240 | 312 | 1 228 | 522 |
| 12. Trimurjo | 1 150 | 861 | 577 | 362 |
| 13. Punggur | - | - | - | - |
| 14. Kota Gajah | - | - | - | - |
| 15. Seputih Raman | - | - | - | - |
| 16. Terbanggi Besar | 2 000 | 2 780 | 6 075 | 13 318 |
| 17. Seputih Agung | 4 190 500 | 3 600 000 | 2 570 | 2 000 |
| 18. Way Pengubuan | 2 717 | 5 549 | 903 | 2 528 |
| 19. Terusan Nunyai | 4 | 123 | - | 62 |
| 20. Seputih Mataram | - | 2 595 | - | - |
| 21. Bandar Mataram | 190 | 349 | 666 | 758 |
| 22. Seputih Banyak | 3 125 | 4 425 | 2 450 | 4 141 |
| 23. Way Seputih | - | - | - | - |
| 24. Rumbia | - | - | - | - |
| 25. Bumi Nabung | - | - | - | - |
| 26. Putra Rumbia | - | - | - | - |
| 27. Seputih Surabaya | - | - | - | - |
| 28. Bandar Surabaya | 4 355 | 11 812 | 3 990 | 4 501 |
| Lampung Tengah | 4 443 297 | 4 045 596 | 25 793 | 92 496 |

Lanjutan Tabel/*Continued Table* 5.1.6

| Kecamatan Subdistrict | Jeruk Nipis | | Kapulogo | |
|--------------------------|--------------|---------------|------------|--------------|
| | 2021 | 2022 | 2021 | 2022 |
| (1) | (10) | (11) | (12) | (13) |
| 1. Padang Ratu | - | - | - | - |
| 2. Selagai Lingga | - | - | - | - |
| 3. Pubian | - | - | - | 3 000 |
| 4. Anak Tuha | - | - | - | - |
| 5. Anak Ratu Aji | 4 578 | 29 350 | - | - |
| 6. Kalirejo | - | - | - | - |
| 7. Sendang Agung | - | - | 173 | 500 |
| 8. Bangun Rejo | - | - | - | - |
| 9. Gunung Sugih | - | - | - | - |
| 10. Bekri | - | - | - | - |
| 11. Bumi Ratu Nuban | - | 15 | - | - |
| 12. Trimurjo | - | - | - | - |
| 13. Punggur | - | - | - | - |
| 14. Kota Gajah | - | - | - | - |
| 15. Seputih Raman | - | - | - | - |
| 16. Terbanggi Besar | - | - | - | - |
| 17. Seputih Agung | 1 367 | - | - | - |
| 18. Way Pengubuan | - | 7 000 | - | - |
| 19. Terusan Nunyai | - | - | - | - |
| 20. Seputih Mataram | - | - | - | - |
| 21. Bandar Mataram | - | - | - | - |
| 22. Seputih Banyak | - | - | - | - |
| 23. Way Seputih | - | - | - | - |
| 24. Rumbia | - | - | - | - |
| 25. Bumi Nabung | - | - | - | - |
| 26. Putra Rumbia | - | - | - | - |
| 27. Seputih Surabaya | - | - | - | - |
| 28. Bandar Surabaya | - | 885 | - | - |
| Lampung Tengah | 5 945 | 37 250 | 173 | 3 500 |

Lanjutan Tabel/Continued Table 5.1.6

| Kecamatan Subdistrict | Keji Beling | | Lempuyang | |
|--------------------------|-------------|------|------------|--------------|
| | 2021 | 2022 | 2021 | 2022 |
| (1) | (14) | (15) | (16) | (17) |
| 1. Padang Ratu | ... | ... | 3 | 8 |
| 2. Selagai Lingga | ... | ... | - | - |
| 3. Pubian | ... | ... | - | - |
| 4. Anak Tuha | ... | ... | - | - |
| 5. Anak Ratu Aji | ... | ... | 240 | 1 060 |
| 6. Kalirejo | ... | ... | - | - |
| 7. Sendang Agung | ... | ... | - | - |
| 8. Bangun Rejo | ... | ... | - | - |
| 9. Gunung Sugih | ... | ... | - | - |
| 10. Bekri | ... | ... | - | - |
| 11. Bumi Ratu Nuban | ... | ... | 67 | 27 |
| 12. Trimurjo | ... | ... | - | - |
| 13. Punggur | ... | ... | - | - |
| 14. Kota Gajah | ... | ... | - | - |
| 15. Seputih Raman | ... | ... | - | - |
| 16. Terbanggi Besar | ... | ... | - | - |
| 17. Seputih Agung | ... | ... | - | - |
| 18. Way Pengubuan | ... | ... | - | - |
| 19. Terusan Nunyai | ... | ... | 11 | 63 |
| 20. Seputih Mataram | ... | ... | - | - |
| 21. Bandar Mataram | ... | ... | 11 | 3 |
| 22. Seputih Banyak | ... | ... | - | - |
| 23. Way Seputih | ... | ... | - | - |
| 24. Rumbia | ... | ... | - | - |
| 25. Bumi Nabung | ... | ... | - | - |
| 26. Putra Rumbia | ... | ... | - | - |
| 27. Seputih Surabaya | ... | ... | - | - |
| 28. Bandar Surabaya | ... | ... | - | - |
| Lampung Tengah | ... | ... | 332 | 1 161 |

Lanjutan Tabel/Continued Table 5.1.6

| Kecamatan Subdistrict | Lidah Buaya | | Mahkota Dewa | |
|--------------------------|-------------|----------|---------------|---------------|
| | 2021 | 2022 | 2021 | 2022 |
| (1) | (18) | (19) | (20) | (21) |
| 1. Padang Ratu | - | - | - | - |
| 2. Selagai Lingga | - | - | - | - |
| 3. Pubian | - | - | - | - |
| 4. Anak Tuha | - | - | - | - |
| 5. Anak Ratu Aji | - | - | 2 400 | 13 500 |
| 6. Kalirejo | - | - | - | - |
| 7. Sendang Agung | - | - | - | - |
| 8. Bangun Rejo | - | - | - | - |
| 9. Gunung Sugih | - | - | - | - |
| 10. Bekri | - | - | - | - |
| 11. Bumi Ratu Nuban | - | - | 36 | 36 |
| 12. Trimurjo | - | - | - | - |
| 13. Punggur | - | - | - | - |
| 14. Kota Gajah | - | - | - | - |
| 15. Seputih Raman | - | - | - | - |
| 16. Terbanggi Besar | - | - | - | - |
| 17. Seputih Agung | - | - | - | - |
| 18. Way Pengubuan | - | - | - | - |
| 19. Terusan Nunyai | - | - | - | - |
| 20. Seputih Mataram | - | - | - | - |
| 21. Bandar Mataram | - | - | - | - |
| 22. Seputih Banyak | - | - | - | - |
| 23. Way Seputih | - | - | - | - |
| 24. Rumbia | - | - | - | - |
| 25. Bumi Nabung | - | - | - | - |
| 26. Putra Rumbia | - | - | - | - |
| 27. Seputih Surabaya | - | - | - | - |
| 28. Bandar Surabaya | - | - | 20 124 | - |
| Lampung Tengah | - | - | 22 560 | 13 536 |

Lanjutan Tabel/Continued Table 5.1.6

| Kecamatan Subdistrict | Mengkudu | | Sambiloto | |
|--------------------------|------------|------------|------------|--------------|
| | 2021 | 2022 | 2021 | 2022 |
| (1) | (22) | (23) | (24) | (25) |
| 1. Padang Ratu | - | - | - | - |
| 2. Selagai Lingga | - | - | - | - |
| 3. Pubian | - | - | - | - |
| 4. Anak Tuha | - | - | - | - |
| 5. Anak Ratu Aji | 700 | 515 | 290 | 1 185 |
| 6. Kalirejo | - | - | - | - |
| 7. Sendang Agung | - | - | - | - |
| 8. Bangun Rejo | 42 | - | - | - |
| 9. Gunung Sugih | - | - | - | - |
| 10. Bekri | - | - | - | - |
| 11. Bumi Ratu Nuban | 2 | 21 | 3 | 6 |
| 12. Trimurjo | - | - | - | - |
| 13. Punggur | - | - | - | - |
| 14. Kota Gajah | - | - | - | - |
| 15. Seputih Raman | - | - | - | - |
| 16. Terbanggi Besar | - | - | - | - |
| 17. Seputih Agung | 80 | 78 | - | - |
| 18. Way Pengubuan | - | - | - | - |
| 19. Terusan Nunyai | - | 97 | - | - |
| 20. Seputih Mataram | - | - | - | - |
| 21. Bandar Mataram | - | - | - | 1 |
| 22. Seputih Banyak | - | - | - | - |
| 23. Way Seputih | - | - | - | - |
| 24. Rumbia | - | - | - | - |
| 25. Bumi Nabung | - | - | - | - |
| 26. Putra Rumbia | - | - | - | - |
| 27. Seputih Surabaya | - | - | - | - |
| 28. Bandar Surabaya | - | - | - | - |
| Lampung Tengah | 824 | 711 | 293 | 1 192 |

Lanjutan Tabel/*Continued Table* 5.1.6

| Kecamatan Subdistrict | Temu Ireng | | Temu Lawak | |
|--------------------------|--------------|--------------|---------------|---------------|
| | 2021 | 2022 | 2021 | 2022 |
| (1) | (26) | (27) | (28) | (29) |
| 1. Padang Ratu | - | - | - | - |
| 2. Selagai Lingga | - | - | - | - |
| 3. Pubian | - | - | - | - |
| 4. Anak Tuha | - | - | - | - |
| 5. Anak Ratu Aji | 1 162 | 1 907 | 1 750 | 6 800 |
| 6. Kalirejo | - | - | - | - |
| 7. Sendang Agung | - | - | 105 | - |
| 8. Bangun Rejo | - | - | - | - |
| 9. Gunung Sugih | - | - | - | - |
| 10. Bekri | 1 | - | 1 | - |
| 11. Bumi Ratu Nuban | 20 | 16 | 31 | 32 |
| 12. Trimurjo | - | - | - | - |
| 13. Punggur | - | - | - | - |
| 14. Kota Gajah | - | - | - | - |
| 15. Seputih Raman | - | - | - | - |
| 16. Terbanggi Besar | 2 920 | 2 840 | 3 024 | 3 130 |
| 17. Seputih Agung | - | - | 4 200 | 3 000 |
| 18. Way Pengubuan | - | - | - | - |
| 19. Terusan Nunyai | - | 79 | 27 | 539 |
| 20. Seputih Mataram | - | - | - | - |
| 21. Bandar Mataram | 54 | 7 | 41 | 245 |
| 22. Seputih Banyak | - | - | - | - |
| 23. Way Seputih | - | - | - | - |
| 24. Rumbia | - | - | - | - |
| 25. Bumi Nabung | - | - | - | - |
| 26. Putra Rumbia | - | - | - | - |
| 27. Seputih Surabaya | - | - | - | - |
| 28. Bandar Surabaya | 1 730 | - | 1 664 | 3 969 |
| Lampung Tengah | 5 887 | 4 849 | 10 843 | 17 715 |

Catatan/*Note* : Angka Sementara (ASEM)/ Preliminary Figures

Sumber/*Source* :BPS, Statistik Pertanian Hortikultura SPH/BPS-Statistics Indonesia, Agricultural Statistic for Horticulture SPH

Tabel
Table 5.1.7

Luas Panen Tanaman Biofarmaka Menurut Jenis Tanaman , 2021 dan
2022
Harvested Area of Medicinal Plants by Kind of Plant , 2021 and 2022

| | Jenis Tanaman Kind of Plants | Satuan Unit | 2021 | 2022 |
|----|--|-------------|-----------|-----------|
| | (1) | (2) | (3) | (4) |
| 1 | Dlingo/Dringo/ <i>Calamus</i> | m2 | ... | ... |
| 2 | Jahe/ <i>Ginger</i> | m2 | 131 673 | 326 735 |
| 3 | Kapulaga/ <i>Java Cardamom</i> | m2 | 500 | 5 500 |
| 4 | Keji Beling/ <i>Verbenaceae</i> | m2 | ... | ... |
| 5 | Kencur/ <i>East Indian Galanga</i> | m2 | 3 050 758 | 3 272 644 |
| 6 | Kunyit/ <i>Turmeric</i> | m2 | 12 793 | 85 198 |
| 7 | Laos/Lengkuas/ <i>Galanga</i> | m2 | 19 284 | 121 272 |
| 8 | Lempuyang/ <i>Zingiber Aromaticum</i> | m2 | 329 | 1 224 |
| 9 | Lidah Buaya/ <i>Aloevera</i> | m2 | - | - |
| 10 | Mahkota Dewa/ <i>Phaleria Macrocarpa</i> | pohon/ tree | 1 780 | 528 |
| 11 | Mengkudu/Pace/ <i>Indian Mulberry</i> | pohon/ tree | 839 | 1 381 |
| 12 | Sambiloto/ <i>King of Bitter</i> | m2 | 303 | 1 562 |
| 13 | Temuireng/ <i>Black Turmeric</i> | m2 | 3 615 | 2 679 |
| 14 | Temukunci/ <i>Chinese Keys</i> | m2 | 273 | 1 114 |
| 15 | Temulawak/ <i>Java Turmeric</i> | m2 | 7 274 | 9 666 |
| 16 | Jeruk Nipis/ <i>Lime</i> | m2 | 567 | 2 393 |

Catatan/Note : Angka Sementara (ASEM)/ Preliminary Figures

Sumber/Source :BPS, Statistik Pertanian Hortikultura SPH/BPS-Statistics Indonesia, Agricultural Statistic for Horticulture SPH

Tabel
Table 5.1.8

Produksi Tanaman Biofarmaka Menurut Jenis Tanaman (kg), 2021 dan 2022
Production of Medicinal Plants by Kind of Plant (kg), 2021 and 2022

| | Jenis Tanaman <i>Kind of Plants</i> | 2021 | 2022 |
|----|---|-------------|-------------|
| | (1) | (2) | (3) |
| 1 | Dlingo/Dringo/ <i>Calamus</i> | ... | ... |
| 2 | Jahe/ cc | 205 920 | 292 002 |
| 3 | Kapulaga/ <i>Java Cardamom</i> | 173 | 3 500 |
| 4 | Keji Beling/ <i>Verbenaceae</i> | ... | ... |
| 5 | Kencur/ <i>East Indian Galanga</i> | 4 443 297 | 4 045 596 |
| 6 | Kunyit/ <i>Turmeric</i> | 25 793 | 92 496 |
| 7 | Laos/Lengkuas/ <i>Galanga</i> | 32 149 | 194 983 |
| 8 | Lempuyang/ <i>Zingiber Aromaticum</i> | 332 | 1 161 |
| 9 | Lidah Buaya/ <i>Aloevera</i> | - | - |
| 10 | Mahkota Dewa/ <i>Phaleria Macrocarpa</i> | 22 560 | 13 536 |
| 11 | Mengkudu/Pace/ <i>Indian Mulberry</i> | 824 | 711 |
| 12 | Sambiloto/ <i>King of Bitter</i> | 293 | 1 192 |
| 13 | Temuireng/ <i>Black Turmeric</i> | 5 887 | 4 849 |
| 14 | Temukunci/ <i>Chinese Keys</i> | 338 | 1 260 |
| 15 | Temulawak/ <i>Java Turmeric</i> | 10 843 | 17 715 |
| 16 | Jeruk Nipis/ <i>Lime</i> | 5 945 | 37 250 |

Catatan/Note : Angka Sementara (ASEM)/ Preliminary Figures

Sumber/Source : BPS, Statistik Pertanian Hortikultura SPH/BPS-Statistics Indonesia, Agricultural Statistic for Horticulture SPH

Tabel
Table 5.1.9

**Luas Panen Tanaman Hias Menurut Kecamatan dan Jenis Tanaman (m²),
 2021 dan 2022**
**Harvested Area of Ornamental Plants by Subdistrict and Kind of Plant (m²),
 2021 and 2022**

| Kecamatan Subdistrict | Anggrek/Orchid | | Anthurium Bunga/Flamingo Lily Flower | | Anthurium Daun/ Anthurium | |
|--------------------------|----------------|------|---|------|------------------------------|------|
| | 2021 | 2022 | 2021 | 2022 | 2021 | 2022 |
| (1) | (2) | (3) | (4) | (5) | (6) | (7) |
| 1. Padang Ratu | - | - | - | - | - | - |
| 2. Selagai Lingga | - | - | - | - | - | - |
| 3. Pubian | - | - | - | - | - | - |
| 4. Anak Tuha | - | - | - | - | - | - |
| 5. Anak Ratu Aji | - | - | - | - | - | - |
| 6. Kalirejo | - | - | - | - | - | - |
| 7. Sendang Agung | - | - | - | - | - | - |
| 8. Bangun Rejo | - | - | - | - | - | - |
| 9. Gunung Sugih | - | - | - | - | - | - |
| 10. Bekri | - | - | - | - | - | - |
| 11. Bumi Ratu Nuban | - | 12 | - | - | - | - |
| 12. Trimurjo | - | - | - | - | - | - |
| 13. Punggur | - | - | - | - | - | - |
| 14. Kota Gajah | - | - | - | - | - | - |
| 15. Seputih Raman | - | - | - | - | - | - |
| 16. Terbanggi Besar | - | - | - | - | - | - |
| 17. Seputih Agung | - | - | - | - | - | - |
| 18. Way Pengubuan | - | - | - | - | - | - |
| 19. Terusan Nunyai | - | - | - | - | - | - |
| 20. Seputih Mataram | - | - | - | - | - | - |
| 21. Bandar Mataram | - | - | - | - | - | - |
| 22. Seputih Banyak | - | - | - | - | - | - |
| 23. Way Seputih | - | - | - | - | - | - |
| 24. Rumbia | - | - | - | - | - | - |
| 25. Bumi Nabung | - | - | - | - | - | - |
| 26. Putra Rumbia | - | - | - | - | - | - |
| 27. Seputih Surabaya | - | - | - | - | - | - |
| 28. Bandar Surabaya | - | - | - | - | - | - |
| Lampung Tengah | - | - | - | - | - | - |

Lanjutan Tabel/Continued Table 5.1.9

| Kecamatan Subdistrict | Anyelir/Carnation | | Balanceng/Dieffenbacia | | Dracaena/Dracaena | |
|--------------------------|-------------------|------|------------------------|------|-------------------|------|
| | 2021 | 2022 | 2021 | 2022 | 2021 | 2022 |
| (1) | (8) | (9) | (10) | (11) | (12) | (13) |
| 1. Padang Ratu | - | - | - | - | - | - |
| 2. Selagai Lingga | - | - | - | - | - | - |
| 3. Pubian | - | - | - | - | - | - |
| 4. Anak Tuha | - | - | - | - | - | - |
| 5. Anak Ratu Aji | - | - | - | - | - | - |
| 6. Kalirejo | - | - | - | - | - | - |
| 7. Sendang Agung | - | - | - | - | - | - |
| 8. Bangun Rejo | - | - | - | - | - | - |
| 9. Gunung Sugih | - | - | - | - | - | - |
| 10. Bekri | - | - | - | - | - | - |
| 11. Bumi Ratu Nuban | - | - | - | - | - | - |
| 12. Trimurjo | - | - | - | - | - | - |
| 13. Punggur | - | - | - | - | - | - |
| 14. Kota Gajah | - | - | - | - | - | - |
| 15. Seputih Raman | - | - | - | - | - | - |
| 16. Terbanggi Besar | - | - | - | - | - | - |
| 17. Seputih Agung | - | - | - | - | - | - |
| 18. Way Pengubuan | - | - | - | - | - | - |
| 19. Terusan Nunyai | - | - | - | - | - | - |
| 20. Seputih Mataram | - | - | - | - | - | - |
| 21. Bandar Mataram | - | - | - | - | - | - |
| 22. Seputih Banyak | - | - | - | - | - | - |
| 23. Way Seputih | - | - | - | - | - | - |
| 24. Rumbia | - | - | - | - | - | - |
| 25. Bumi Nabung | - | - | - | - | - | - |
| 26. Putra Rumbia | - | - | - | - | - | - |
| 27. Seputih Surabaya | - | - | - | - | - | - |
| 28. Bandar Surabaya | - | - | - | - | - | - |
| Lampung Tengah | - | - | - | - | - | - |

Lanjutan Tabel/Continued Table 5.1.9

| Kecamatan Subdistrict | Euphorbia/Euphorbia | | Gladiol/Gladiol | | Hanjuang/Cardyline | |
|--------------------------|---------------------|----------|-----------------|----------|--------------------|----------|
| | 2021 | 2022 | 2021 | 2022 | 2021 | 2022 |
| (1) | (14) | (15) | (16) | (17) | (18) | (19) |
| 1. Padang Ratu | - | - | - | - | - | - |
| 2. Selagai Lingga | - | - | - | - | - | - |
| 3. Pubian | - | - | - | - | - | - |
| 4. Anak Tuha | - | - | - | - | - | - |
| 5. Anak Ratu Aji | - | - | - | - | - | - |
| 6. Kalirejo | - | - | - | - | - | - |
| 7. Sendang Agung | - | - | - | - | - | - |
| 8. Bangun Rejo | - | - | - | - | - | - |
| 9. Gunung Sugih | - | - | - | - | - | - |
| 10. Bekri | - | - | - | - | - | - |
| 11. Bumi Ratu Nuban | - | - | - | - | - | - |
| 12. Trimurjo | - | - | - | - | - | - |
| 13. Punggur | - | - | - | - | - | - |
| 14. Kota Gajah | - | - | - | - | - | - |
| 15. Seputih Raman | - | - | - | - | - | - |
| 16. Terbanggi Besar | - | - | - | - | - | - |
| 17. Seputih Agung | - | - | - | - | - | - |
| 18. Way Pengubuan | - | - | - | - | - | - |
| 19. Terusan Nunyai | - | - | - | - | - | - |
| 20. Seputih Mataram | 137 | - | - | - | - | - |
| 21. Bandar Mataram | - | - | - | - | - | - |
| 22. Seputih Banyak | - | - | - | - | - | - |
| 23. Way Seputih | - | - | - | - | - | - |
| 24. Rumbia | - | - | - | - | - | - |
| 25. Bumi Nabung | - | - | - | - | - | - |
| 26. Putra Rumbia | - | - | - | - | - | - |
| 27. Seputih Surabaya | - | - | - | - | - | - |
| 28. Bandar Surabaya | - | - | - | - | - | - |
| Lampung Tengah | 137 | - | - | - | - | - |

Lanjutan Tabel/*Continued Table* 5.1.9

| Kecamatan <i>Subdistrict</i> | Herbras/ <i>Gerbera</i> | | Kamboja Jepang/ <i>Adenium</i> | | Keladi Hias/ <i>Caladium</i> | |
|---------------------------------|-------------------------|------|--------------------------------|------|------------------------------|------|
| | 2021 | 2022 | 2021 | 2022 | 2021 | 2022 |
| (1) | (20) | (21) | (22) | (23) | (24) | (25) |
| 1. Padang Ratu | - | - | - | - | - | - |
| 2. Selagai Lingga | - | - | - | - | - | - |
| 3. Pubian | - | - | - | - | - | - |
| 4. Anak Tuha | - | - | - | - | - | - |
| 5. Anak Ratu Aji | - | - | - | - | - | - |
| 6. Kalirejo | - | - | - | - | - | - |
| 7. Sendang Agung | - | - | - | - | - | - |
| 8. Bangun Rejo | - | - | - | - | - | - |
| 9. Gunung Sugih | - | - | - | - | - | - |
| 10. Bekri | - | - | - | - | - | - |
| 11. Bumi Ratu Nuban | - | - | - | - | - | - |
| 12. Trimurjo | - | - | - | - | - | - |
| 13. Punggur | - | - | - | - | - | - |
| 14. Kota Gajah | - | - | - | - | - | - |
| 15. Seputih Raman | - | - | - | - | - | - |
| 16. Terbanggi Besar | - | - | - | - | - | - |
| 17. Seputih Agung | - | - | - | - | - | - |
| 18. Way Pengubuan | - | - | - | - | - | - |
| 19. Terusan Nunyai | - | - | - | - | - | - |
| 20. Seputih Mataram | - | - | 237 | - | - | - |
| 21. Bandar Mataram | - | - | - | - | - | - |
| 22. Seputih Banyak | - | - | - | - | - | - |
| 23. Way Seputih | - | - | - | - | - | - |
| 24. Rumbia | - | - | - | - | - | - |
| 25. Bumi Nabung | - | - | - | - | - | - |
| 26. Putra Rumbia | - | - | - | - | - | - |
| 27. Seputih Surabaya | - | - | - | - | - | - |
| 28. Bandar Surabaya | - | - | - | - | - | - |
| Lampung Tengah | - | - | 237 | - | - | - |

Lanjutan Tabel/Continued Table 5.1.9

| Kecamatan Subdistrict | Krisan/Chrysantemum | | Mawar/Rose | | Melati/Jasmine | |
|--------------------------|---------------------|--------------|--------------|--------------|----------------|--------------|
| | 2021 (26) | 2022 (27) | 2021 (28) | 2022 (29) | 2021 (30) | 2022 (31) |
| 1. Padang Ratu | - | - | - | - | - | - |
| 2. Selagai Lingga | - | - | - | - | - | - |
| 3. Pubian | - | - | - | - | - | - |
| 4. Anak Tuha | - | - | - | - | - | - |
| 5. Anak Ratu Aji | - | - | - | - | - | - |
| 6. Kalirejo | - | - | - | - | - | - |
| 7. Sendang Agung | - | - | - | - | - | - |
| 8. Bangun Rejo | - | - | - | - | - | - |
| 9. Gunung Sugih | - | - | - | - | - | - |
| 10. Bekri | - | - | - | - | - | - |
| 11. Bumi Ratu Nuban | - | 7 | - | 8 | - | - |
| 12. Trimurjo | - | - | - | - | - | - |
| 13. Punggur | - | - | - | - | - | - |
| 14. Kota Gajah | - | - | - | - | - | - |
| 15. Seputih Raman | - | - | - | - | - | - |
| 16. Terbanggi Besar | - | - | - | - | - | - |
| 17. Seputih Agung | - | - | - | - | - | - |
| 18. Way Pengubuan | - | - | - | - | - | - |
| 19. Terusan Nunyai | - | - | - | - | - | - |
| 20. Seputih Mataram | - | - | 129 | - | - | - |
| 21. Bandar Mataram | - | - | - | - | - | - |
| 22. Seputih Banyak | - | - | - | - | - | - |
| 23. Way Seputih | - | - | - | - | - | - |
| 24. Rumbia | - | - | - | - | - | - |
| 25. Bumi Nabung | - | - | - | - | - | - |
| 26. Putra Rumbia | - | - | - | - | - | - |
| 27. Seputih Surabaya | - | - | - | - | - | - |
| 28. Bandar Surabaya | - | - | - | - | - | - |
| Lampung Tengah | - | - | 129 | - | - | - |

Lanjutan Tabel/Continued Table 5.1.9

| Kecamatan Subdistrict | Monstera/Monstera | | Pakis/Leather Leaf Fern | | Palem/Palm | |
|--------------------------|-------------------|------|----------------------------|------|------------|------|
| | 2021 | 2022 | 2021 | 2022 | 2021 | 2022 |
| (1) | (32) | (33) | (34) | (35) | (36) | (37) |
| 1. Padang Ratu | - | - | - | - | - | - |
| 2. Selagai Lingga | - | - | - | - | - | - |
| 3. Pubian | - | - | - | - | - | - |
| 4. Anak Tuha | - | - | - | - | - | - |
| 5. Anak Ratu Aji | - | - | - | - | - | - |
| 6. Kalirejo | - | - | - | - | - | - |
| 7. Sendang Agung | - | - | - | - | - | - |
| 8. Bangun Rejo | - | - | - | - | - | - |
| 9. Gunung Sugih | - | - | - | - | - | - |
| 10. Bekri | - | - | - | - | - | - |
| 11. Bumi Ratu Nuban | - | - | - | - | - | - |
| 12. Trimurjo | - | - | - | - | - | - |
| 13. Punggur | - | - | - | - | - | - |
| 14. Kota Gajah | - | - | - | - | - | - |
| 15. Seputih Raman | - | - | - | - | - | - |
| 16. Terbanggi Besar | - | - | - | - | - | - |
| 17. Seputih Agung | - | - | - | - | - | - |
| 18. Way Pengubuan | - | - | - | - | - | - |
| 19. Terusan Nunyai | - | - | - | - | - | - |
| 20. Seputih Mataram | - | - | - | - | - | - |
| 21. Bandar Mataram | - | - | - | - | - | - |
| 22. Seputih Banyak | - | - | - | - | - | - |
| 23. Way Seputih | - | - | - | - | - | - |
| 24. Rumbia | - | - | - | - | - | - |
| 25. Bumi Nabung | - | - | - | - | - | - |
| 26. Putra Rumbia | - | - | - | - | - | - |
| 27. Seputih Surabaya | - | - | - | - | - | - |
| 28. Bandar Surabaya | - | - | - | - | - | - |
| Lampung Tengah | - | - | - | - | - | - |

Lanjutan Tabel/Continued Table 5.1.9

| Kecamatan Subdistrict | Pedang-Pedangan/ Sansevieria | | Philodendron/Philodendron | | Pisang-Pisangan/Heliconia | |
|--------------------------|---------------------------------|------|---------------------------|------|---------------------------|------|
| | 2021 | 2022 | 2021 | 2022 | 2021 | 2022 |
| (1) | (38) | (39) | (40) | (41) | (42) | (43) |
| 1. Padang Ratu | - | - | - | - | - | - |
| 2. Selagai Lingga | - | - | - | - | - | - |
| 3. Pubian | - | - | - | - | - | - |
| 4. Anak Tuha | - | - | - | - | - | - |
| 5. Anak Ratu Aji | - | - | - | - | - | - |
| 6. Kalirejo | - | - | - | - | - | - |
| 7. Sendang Agung | - | - | - | - | - | - |
| 8. Bangun Rejo | - | - | - | - | - | - |
| 9. Gunung Sugih | - | - | - | - | - | - |
| 10. Bekri | - | - | - | - | - | - |
| 11. Bumi Ratu Nuban | - | - | - | - | - | - |
| 12. Trimurjo | - | - | - | - | - | - |
| 13. Punggur | - | - | - | - | - | - |
| 14. Kota Gajah | - | - | - | - | - | - |
| 15. Seputih Raman | - | - | - | - | - | - |
| 16. Terbanggi Besar | - | - | - | - | - | - |
| 17. Seputih Agung | - | - | - | - | - | - |
| 18. Way Pengubuan | - | - | - | - | - | - |
| 19. Terusan Nunyai | - | - | - | - | - | - |
| 20. Seputih Mataram | - | - | - | - | - | - |
| 21. Bandar Mataram | - | - | - | - | - | - |
| 22. Seputih Banyak | - | - | - | - | - | - |
| 23. Way Seputih | - | - | - | - | - | - |
| 24. Rumbia | - | - | - | - | - | - |
| 25. Bumi Nabung | - | - | - | - | - | - |
| 26. Putra Rumbia | - | - | - | - | - | - |
| 27. Seputih Surabaya | - | - | - | - | - | - |
| 28. Bandar Surabaya | - | - | - | - | - | - |
| Lampung Tengah | - | - | - | - | - | - |

Lanjutan Tabel/Continued Table 5.1.9

| Kecamatan Subdistrict | Sedap Malam/Tuberose | | Soka/Ixora | | Sri rejeki/Aglaonema | |
|--------------------------|----------------------|----------|------------|------|----------------------|------------|
| | 2021 | 2022 | 2021 | 2022 | 2021 | 2022 |
| (1) | (44) | (45) | (46) | (47) | (48) | (49) |
| 1. Padang Ratu | - | - | - | - | - | - |
| 2. Selagai Lingga | - | - | - | - | - | - |
| 3. Pubian | - | - | - | - | - | - |
| 4. Anak Tuha | - | - | - | - | - | - |
| 5. Anak Ratu Aji | - | - | - | - | - | - |
| 6. Kalirejo | - | - | - | - | - | - |
| 7. Sendang Agung | - | - | - | - | - | - |
| 8. Bangun Rejo | - | - | - | - | - | - |
| 9. Gunung Sugih | - | - | - | - | - | - |
| 10. Bekri | - | - | - | - | - | - |
| 11. Bumi Ratu Nuban | - | 9 | - | - | - | 32 |
| 12. Trimurjo | - | - | - | - | - | - |
| 13. Punggur | - | - | - | - | - | 600 |
| 14. Kota Gajah | - | - | - | - | - | - |
| 15. Seputih Raman | - | - | - | - | - | - |
| 16. Terbanggi Besar | - | - | - | - | - | - |
| 17. Seputih Agung | - | - | - | - | - | - |
| 18. Way Pengubuan | - | - | - | - | - | - |
| 19. Terusan Nunyai | - | - | - | - | - | - |
| 20. Seputih Mataram | - | - | - | - | - | - |
| 21. Bandar Mataram | - | - | - | - | - | - |
| 22. Seputih Banyak | - | - | - | - | - | - |
| 23. Way Seputih | - | - | - | - | - | - |
| 24. Rumbia | - | - | - | - | - | - |
| 25. Bumi Nabung | - | - | - | - | - | - |
| 26. Putra Rumbia | - | - | - | - | - | - |
| 27. Seputih Surabaya | - | - | - | - | - | - |
| 28. Bandar Surabaya | - | - | - | - | - | - |
| Lampung Tengah | - | 9 | - | - | - | 632 |

Catatan/Note : Angka Sementara (ASEM)/ Preliminary Figures

Sumber/Source :BPS, Statistik Pertanian Hortikultura SPH/BPS-Statistics InOdonesia, Agricultural Statistic for Horticulture SPH

Tabel
Table 5.1.10

Produksi Tanaman Hias Menurut Kecamatan dan Jenis Tanaman (tangkai), 2021 dan 2022
Production of Ornamental Plants by Subdistrict and Kind of Plant (stalks), 2021 and 2022

| Kecamatan Subdistrict | Euphorbia/Euphorbia | | Kamboja Jepang/Adenium | |
|--------------------------|---------------------|------|------------------------|------|
| | 2021 | 2022 | 2021 | 2022 |
| (1) | (2) | (3) | (4) | (5) |
| 1. Padang Ratu | ... | ... | ... | ... |
| 2. Selagai Lingga | ... | ... | ... | ... |
| 3. Pubian | ... | ... | ... | ... |
| 4. Anak Tuha | ... | ... | ... | ... |
| 5. Anak Ratu Aji | ... | ... | ... | ... |
| 6. Kalirejo | ... | ... | ... | ... |
| 7. Sendang Agung | ... | ... | ... | ... |
| 8. Bangun Rejo | ... | ... | ... | ... |
| 9. Gunung Sugih | ... | ... | ... | ... |
| 10. Bekri | ... | ... | ... | ... |
| 11. Bumi Ratu Nuban | ... | ... | ... | ... |
| 12. Trimurjo | ... | ... | ... | ... |
| 13. Punggur | ... | ... | ... | ... |
| 14. Kota Gajah | ... | ... | ... | ... |
| 15. Seputih Raman | ... | ... | ... | ... |
| 16. Terbanggi Besar | ... | ... | ... | ... |
| 17. Seputih Agung | ... | ... | ... | ... |
| 18. Way Pengubuan | ... | ... | ... | ... |
| 19. Terusan Nunyai | ... | ... | ... | ... |
| 20. Seputih Mataram | ... | ... | ... | ... |
| 21. Bandar Mataram | ... | ... | ... | ... |
| 22. Seputih Banyak | ... | ... | ... | ... |
| 23. Way Seputih | ... | ... | ... | ... |
| 24. Rumbia | ... | ... | ... | ... |
| 25. Bumi Nabung | ... | ... | ... | ... |
| 26. Putra Rumbia | ... | ... | ... | ... |
| 27. Seputih Surabaya | ... | ... | ... | ... |
| 28. Bandar Surabaya | ... | ... | ... | ... |
| Lampung Tengah | ... | ... | ... | ... |

Lanjutan Tabel/*Continued Table* 5.1.10

| Kecamatan Subdistrict | Mawar/Rose | | Palem/Palm | |
|--------------------------|------------|-----------|------------|-----------|
| | 2021 | 2022 | 2021 | 2022 |
| (1) | (6) | (7) | (8) | (9) |
| 1. Padang Ratu | - | - | - | - |
| 2. Selagai Lingga | - | - | - | - |
| 3. Pubian | - | - | - | - |
| 4. Anak Tuha | - | - | - | - |
| 5. Anak Ratu Aji | - | - | - | - |
| 6. Kalirejo | - | - | - | - |
| 7. Sendang Agung | - | - | - | - |
| 8. Bangun Rejo | - | - | - | - |
| 9. Gunung Sugih | - | - | - | - |
| 10. Bekri | - | - | - | - |
| 11. Bumi Ratu Nuban | - | 88 | - | 13 |
| 12. Trimurjo | - | - | - | - |
| 13. Punggur | - | - | - | - |
| 14. Kota Gajah | - | - | - | - |
| 15. Seputih Raman | - | - | - | - |
| 16. Terbanggi Besar | - | - | - | - |
| 17. Seputih Agung | - | - | - | - |
| 18. Way Pengubuan | - | - | - | - |
| 19. Terusan Nunyai | - | - | - | - |
| 20. Seputih Mataram | - | - | - | - |
| 21. Bandar Mataram | - | - | - | - |
| 22. Seputih Banyak | - | - | - | - |
| 23. Way Seputih | - | - | - | - |
| 24. Rumbia | - | - | - | - |
| 25. Bumi Nabung | - | - | - | - |
| 26. Putra Rumbia | - | - | - | - |
| 27. Seputih Surabaya | - | - | - | - |
| 28. Bandar Surabaya | - | - | - | - |
| Lampung Tengah | - | 88 | - | 13 |

Catatan/Note : -

Sumber / Source :BPS, Statistik Pertanian Hortikultura SPH/BPS-Statistics Indonesia, Agricultural Statistic for Horticulture SPH

Tabel
Table 5.1.11

Luas Panen Tanaman Hias Menurut Jenis Tanaman (m²), 2020-2022
Harvested Area of Ornamental Plants by Kind of Plant (m²), 2020-2022

| Jenis Tanaman Kind of Plants | | 2020 | 2021 | 2022 |
|---------------------------------|---------------------------------------|------|------|------|
| (1) | (2) | (3) | (4) | (4) |
| 1 | Anthurium Bunga/ Flamingo Lily Flower | - | - | 100 |
| 2 | Anthurium Daun/ Anthurium | - | ... | ... |
| 3 | Balaceng/ Dieffenbacia | - | ... | ... |
| 4 | Dracaena/ Dracaena | - | - | - |
| 5 | Euphorbia/ Euphorbia | 137 | ... | ... |
| 6 | Hanjuang/ Cordyline | - | - | - |
| 7 | Herbras/ Gerbera | - | - | 100 |
| 8 | Kamboja Jepang/ Adenium | 237 | ... | ... |
| 9 | Keladi Hias/ Caladium | - | ... | ... |
| 10 | Krisan/ Chrysantemum | - | - | 11 |
| 11 | Mawar/ Rose | 129 | - | 15 |
| 12 | Melati/ Jasmine | - | - | 4 |
| 13 | Monstera/ Monstera | - | ... | ... |
| 14 | Pakis/ Leather Leaf Fern | - | - | 9 |
| 15 | Palem/ Palm | - | - | 10 |
| 16 | Pedang-Pedangan/ Sansevieria | - | - | 31 |
| 17 | Philodendron/ Philodendron | - | - | - |
| 18 | Pisang-Pisangan/ Heliconia | - | - | - |
| 19 | Sedap Malam/ Tuberose | - | 9 | 9 |
| 20 | Soka/ Ixora | - | - | - |
| 21 | Sri Rejeki/ Aglaonema | - | 632 | 583 |
| 22 | Anggrek Pot/ Potted Orchid | ... | 12 | 12 |
| 23 | Anggrek Potong/ Cut Orchid | ... | - | - |
| 24 | Bromelia/ Bromelia | ... | - | - |
| 25 | Bugenvil/ Bugenvil | ... | - | - |
| 26 | Puring/ Croton | ... | - | - |

Catatan/Note :-

Sumber / Source :BPS, Statistik Pertanian Hortikultura SPH/BPS-Statistics Indonesia, Agricultural Statistic for Horticulture SPH

Tabel
Table 5.1.12

Produksi Tanaman Hias Menurut Jenis Tanaman (tangkai), 2020-2022
Production of Ornamental Plants by Kind of Plant (stalks), 2020-2022

| | Jenis Tanaman Kind of Plants | 2020 | 2021 | 2022 |
|----|---------------------------------------|------|------|--------|
| | (1) | (2) | (3) | (4) |
| 1 | Anthurium Bunga/ Flamingo Lily Flower | - | - | 100 |
| 2 | Anthurium Daun/ Anthurium | - | ... | ... |
| 3 | Balaceng/ Dieffenbacia | - | ... | ... |
| 4 | Dracaena/ Dracaena | - | - | - |
| 5 | Euphorbia/ Euphorbia | 137 | ... | ... |
| 6 | Hanjuang/ Cordyline | - | - | - |
| 7 | Herbras/ Gerbera | - | - | 100 |
| 8 | Kamboja Jepang/ Adenium | 237 | ... | ... |
| 9 | Keladi Hias/ Caladium | - | ... | ... |
| 10 | Krisan/ Chrysantemum | - | - | 149 |
| 11 | Mawar/ Rose | 145 | - | 88 |
| 12 | Melati/ Jasmine | - | - | 4 |
| 13 | Monstera/ Monstera | - | ... | ... |
| 14 | Pakis/ Leather Leaf Fern | - | - | 127 |
| 15 | Palem/ Palm | - | - | 13 |
| 16 | Philodendron/ Philodendron | - | - | - |
| 17 | Pisang-Pisangan/ Heliconia | - | - | - |
| 18 | Sedap Malam/ Tuberose | - | 42 | 32 |
| 19 | Soka/ Ixora | - | - | - |
| 20 | Sri Rejeki/ Aglaonema | - | 632 | 13 125 |
| 21 | Bromelia/ Bromelia | ... | - | - |
| 22 | Bugenvil/ Bugenvil | ... | - | - |
| 23 | Pedang-pedangan/ Sansevieria | - | - | 31 |
| 24 | Anggrek Pot/ Potted Orchid | ... | 12 | 245 |
| 25 | Anggrek Potong/ Cut Orchid | ... | - | - |
| 26 | Puring/ Croton | ... | - | - |

Catatan/Note :-

Sumber / Source :BPS, Statistik Pertanian Hortikultura SPH/BPS-Statistics Indonesia, Agricultural Statistic for Horticulture SPH

Tabel
Table 5.1.13

Produksi Tanaman Buah dan Sayur Tahunan Menurut Kecamatan dan Jenisnya di Kabupaten Lampung Tengah (ku), 2021 dan 2022
Production of Annually Fruits and Vegetables by Subdistrict and Commodity in Lampung Tengah Regency (ku), 2021 and 2022

| Kecamatan Subdistrict | "Alpukat/ Avocado (kw/ qui)" | | "Anggur/ Grape (kw/ qui)" | |
|--------------------------|---------------------------------|---------------|------------------------------|----------|
| | 2021 | 2022 | 2021 | 2022 |
| (1) | (2) | (3) | (4) | (5) |
| 1. Padang Ratu | 1 | 1 | - | - |
| 2. Selagai Lingga | 1 797 | 1 663 | - | - |
| 3. Pubian | 4 686 | 630 | - | - |
| 4. Anak Tuha | 34 | 24 | - | - |
| 5. Anak Ratu Aji | 53 | 102 | - | - |
| 6. Kalirejo | 2 513 | 1 205 | - | - |
| 7. Sendang Agung | 1 598 | 1 991 | - | - |
| 8. Bangun Rejo | 204 | 285 | - | - |
| 9. Gunung Sugih | 33 | 10 | - | - |
| 10. Bekri | 246 | 129 | - | - |
| 11. Bumi Ratu Nuban | 1 704 | 794 | - | - |
| 12. Trimurjo | 84 | 71 | - | - |
| 13. Punggur | 39 | 25 | - | - |
| 14. Kota Gajah | 59 | - | - | - |
| 15. Seputih Raman | 486 | 397 | 2 | - |
| 16. Terbanggi Besar | 139 | 54 | - | - |
| 17. Seputih Agung | 44 | 49 | - | - |
| 18. Way Pengubuan | 385 | 179 | - | - |
| 19. Terusan Nunyai | 170 | 46 | - | 0 |
| 20. Seputih Mataram | 32 | 12 | - | - |
| 21. Bandar Mataram | 104 | 366 | - | - |
| 22. Seputih Banyak | 549 | 526 | - | - |
| 23. Way Seputih | 58 | 12 | - | - |
| 24. Rumbia | 538 | 463 | - | - |
| 25. Bumi Nabung | 380 | 420 | - | - |
| 26. Putra Rumbia | 215 | 180 | - | - |
| 27. Seputih Surabaya | 7 | 2 | - | - |
| 28. Bandar Surabaya | 296 | 683 | - | - |
| Lampung Tengah | 16 455 | 10 318 | 2 | 0 |

Lanjutan Tabel/Continued Table 5.1.13

| Kecamatan Subdistrict | "Apel/Apple (kw/ qui)" | | "Belimbing/Star Fruit (kw/ qui)" | |
|--------------------------|---------------------------|----------|-------------------------------------|------------|
| | 2021 | 2022 | 2021 | 2022 |
| (1) | (6) | (7) | (8) | (9) |
| 1. Padang Ratu | - | - | - | - |
| 2. Selagai Lingga | - | - | - | - |
| 3. Pubian | - | - | 12 | - |
| 4. Anak Tuha | - | - | - | - |
| 5. Anak Ratu Aji | - | - | 18 | 10 |
| 6. Kalirejo | - | - | - | - |
| 7. Sendang Agung | - | - | - | - |
| 8. Bangun Rejo | - | - | 5 | 1 |
| 9. Gunung Sugih | - | - | 1 | - |
| 10. Bekri | - | - | 10 | - |
| 11. Bumi Ratu Nuban | - | - | 131 | 41 |
| 12. Trimurjo | - | - | 8 | 39 |
| 13. Punggur | - | - | - | - |
| 14. Kota Gajah | - | - | - | - |
| 15. Seputih Raman | - | - | 282 | 115 |
| 16. Terbanggi Besar | - | - | - | - |
| 17. Seputih Agung | - | - | - | - |
| 18. Way Pengubuan | - | - | 223 | 94 |
| 19. Terusan Nunyai | - | - | 3 | - |
| 20. Seputih Mataram | - | - | - | 4 |
| 21. Bandar Mataram | - | - | 36 | 125 |
| 22. Seputih Banyak | - | - | 121 | 64 |
| 23. Way Seputih | - | - | 66 | 6 |
| 24. Rumbia | - | - | 276 | 238 |
| 25. Bumi Nabung | - | - | 57 | 72 |
| 26. Putra Rumbia | - | - | 65 | 112 |
| 27. Seputih Surabaya | - | - | 4 | 1 |
| 28. Bandar Surabaya | - | - | - | - |
| Lampung Tengah | - | - | 1 318 | 923 |

Lanjutan Tabel/Continued Table 5.1.13

| Kecamatan Subdistrict | "Duku/Langsar/Kokosan/Duku (kw/qui)" | | "Durian/Durian (kw/qui)" | |
|--------------------------|---|------------|-----------------------------|---------------|
| | 2021 | 2022 | 2021 | 2022 |
| (1) | (10) | (11) | (12) | (13) |
| 1. Padang Ratu | - | - | - | - |
| 2. Selagai Lingga | - | - | 2 832 | 3 263 |
| 3. Pubian | 14 | - | 6 685 | - |
| 4. Anak Tuha | - | - | - | - |
| 5. Anak Ratu Aji | - | - | 35 | 5 |
| 6. Kalirejo | - | - | 248 | 817 |
| 7. Sendang Agung | - | 143 | 10 040 | 5 664 |
| 8. Bangun Rejo | - | - | 60 | - |
| 9. Gunung Sugih | - | - | 8 | 15 |
| 10. Bekri | - | - | - | - |
| 11. Bumi Ratu Nuban | 7 | 3 | 630 | 993 |
| 12. Trimurjo | - | - | - | 5 |
| 13. Punggur | - | - | 3 | - |
| 14. Kota Gajah | - | - | - | - |
| 15. Seputih Raman | 2 | - | - | 10 |
| 16. Terbangi Besar | - | - | 21 | 23 |
| 17. Seputih Agung | - | - | - | - |
| 18. Way Pengubuan | - | - | 33 | 2 |
| 19. Terusan Nunyai | - | 4 | 100 | 26 |
| 20. Seputih Mataram | - | - | - | - |
| 21. Bandar Mataram | - | - | - | 85 |
| 22. Seputih Banyak | 13 | - | 95 | - |
| 23. Way Seputih | - | - | - | - |
| 24. Rumbia | - | - | 48 | 65 |
| 25. Bumi Nabung | - | - | - | - |
| 26. Putra Rumbia | - | - | - | 9 |
| 27. Seputih Surabaya | - | - | 4 | - |
| 28. Bandar Surabaya | - | - | 22 | 57 |
| Lampung Tengah | 36 | 150 | 20 864 | 11 038 |

Lanjutan Tabel/Continued Table 5.1.13

| Kecamatan Subdistrict | "Jambu Air/Water Apple (kw/qui)" | | "Jambu Biji/ Guava (kw/qui)" | |
|--------------------------|-------------------------------------|--------------|---------------------------------|---------------|
| | 2021 | 2022 | 2021 | 2022 |
| (1) | (14) | (15) | (16) | (17) |
| 1. Padang Ratu | 10 | 10 | - | 7 |
| 2. Selagai Lingga | 129 | - | - | - |
| 3. Pubian | 45 | - | 1 | - |
| 4. Anak Tuha | 9 | - | 23 | - |
| 5. Anak Ratu Aji | 34 | 18 | 83 | 90 |
| 6. Kalirejo | - | - | - | - |
| 7. Sendang Agung | 288 | 451 | - | 295 |
| 8. Bangun Rejo | 129 | 100 | 14 | 9 |
| 9. Gunung Sugih | 32 | 24 | - | - |
| 10. Bekri | 72 | - | 10 | - |
| 11. Bumi Ratu Nuban | 497 | 474 | 422 | 238 |
| 12. Trimurjo | 26 | 17 | 18 | 75 |
| 13. Punggur | - | - | - | - |
| 14. Kota Gajah | 40 | - | - | - |
| 15. Seputih Raman | 281 | 162 | 216 | 120 |
| 16. Terbangi Besar | 74 | 74 | 75 | 77 750 |
| 17. Seputih Agung | - | - | - | - |
| 18. Way Pengubuan | 109 | 47 | 182 | 248 |
| 19. Terusan Nunyai | 154 | 60 | 147 | 24 |
| 20. Seputih Mataram | 53 | 204 | 7 | 39 |
| 21. Bandar Mataram | 86 | 51 | - | - |
| 22. Seputih Banyak | 1 018 | 1 175 | 228 | 121 |
| 23. Way Seputih | 12 | 37 | 14 | 10 |
| 24. Rumbia | 284 | 242 | 316 | 237 |
| 25. Bumi Nabung | 586 | 747 | 342 | 456 |
| 26. Putra Rumbia | 41 | 12 | 51 | 12 |
| 27. Seputih Surabaya | 6 | 4 | 2 | - |
| 28. Bandar Surabaya | 151 | 75 | 107 | 72 |
| Lampung Tengah | 4 164 | 3 983 | 2 259 | 79 802 |

Lanjutan Tabel/Continued Table 5.1.13

| Kecamatan Subdistrict | "Jengkol/ Jengkol (kw/ qui)" | | "Jeruk Besar/ Pomelo (kw/ qui)" | |
|--------------------------|---------------------------------|--------------|------------------------------------|----------|
| | 2021 | 2022 | 2021 | 2022 |
| (1) | (18) | (19) | (20) | (21) |
| 1. Padang Ratu | 1 | 3 | - | - |
| 2. Selagai Lingga | 116 | 180 | - | - |
| 3. Pubian | 942 | 773 | - | - |
| 4. Anak Tuha | - | - | - | - |
| 5. Anak Ratu Aji | 87 | 91 | - | - |
| 6. Kalirejo | 475 | 665 | - | - |
| 7. Sendang Agung | - | 145 | - | - |
| 8. Bangun Rejo | 59 | 64 | - | - |
| 9. Gunung Sugih | 50 | 127 | - | - |
| 10. Bekri | - | - | - | - |
| 11. Bumi Ratu Nuban | 304 | 360 | - | - |
| 12. Trimurjo | - | 42 | - | - |
| 13. Punggur | 2 | 3 | - | - |
| 14. Kota Gajah | 10 | - | - | - |
| 15. Seputih Raman | 2 | 4 | - | - |
| 16. Terbanggi Besar | 40 | 23 | - | - |
| 17. Seputih Agung | 159 | 63 | - | - |
| 18. Way Pengubuan | 293 | 183 | - | - |
| 19. Terusan Nunyai | 241 | 68 | - | - |
| 20. Seputih Mataram | 74 | - | - | - |
| 21. Bandar Mataram | 864 | 942 | - | - |
| 22. Seputih Banyak | 105 | 12 | - | - |
| 23. Way Seputih | 11 | 34 | - | - |
| 24. Rumbia | 244 | 290 | - | - |
| 25. Bumi Nabung | 11 | 205 | - | - |
| 26. Putra Rumbia | 187 | 68 | - | - |
| 27. Seputih Surabaya | - | 1 | - | - |
| 28. Bandar Surabaya | 681 | 892 | - | - |
| Lampung Tengah | 4 956 | 5 238 | - | - |

Lanjutan Tabel/Continued Table 5.1.13

| Kecamatan Subdistrict | "Jeruk Siam/Keprok/ Orange/ Tangerine (kw/ qui)" | | "Mangga/ Mango (kw/ qui)" | |
|--------------------------|--|------------|------------------------------|--------------|
| | 2021 | 2022 | 2021 | 2022 |
| (1) | (22) | (23) | (24) | (25) |
| 1. Padang Ratu | - | - | 10 | 56 |
| 2. Selagai Lingga | - | - | 354 | 801 |
| 3. Pubian | 150 | 295 | 841 | - |
| 4. Anak Tuha | - | - | - | 126 |
| 5. Anak Ratu Aji | 35 | 51 | 182 | 12 |
| 6. Kalirejo | - | 91 | - | - |
| 7. Sendang Agung | - | 0 | 2 475 | 1 057 |
| 8. Bangun Rejo | - | - | 140 | - |
| 9. Gunung Sugih | - | - | - | - |
| 10. Bekri | - | - | - | 122 |
| 11. Bumi Ratu Nuban | 26 | 23 | 1 824 | 1 189 |
| 12. Trimurjo | - | - | - | 233 |
| 13. Punggur | - | - | 1 | - |
| 14. Kota Gajah | - | - | - | - |
| 15. Seputih Raman | 50 | 38 | 400 | 54 |
| 16. Terbanggi Besar | 67 | 59 | 460 | 342 |
| 17. Seputih Agung | - | - | - | 17 |
| 18. Way Pengubuan | - | - | 150 | 154 |
| 19. Terusan Nunyai | 168 | 13 | 163 | 125 |
| 20. Seputih Mataram | - | - | - | 19 |
| 21. Bandar Mataram | - | - | 155 | 21 |
| 22. Seputih Banyak | - | - | 41 | 72 |
| 23. Way Seputih | - | - | 9 | 37 |
| 24. Rumbia | - | 1 | 65 | 247 |
| 25. Bumi Nabung | - | - | 1 865 | 266 |
| 26. Putra Rumbia | - | - | 196 | 109 |
| 27. Seputih Surabaya | - | - | 3 | 2 |
| 28. Bandar Surabaya | - | - | 164 | 372 |
| Lampung Tengah | 496 | 571 | 9 497 | 5 433 |

Lanjutan Tabel/Continued Table 5.1.13

| Kecamatan Subdistrict | "Manggis/ Mangosteen (kw/ qui)" | | "Lengkeng/ Dimocarpus Longan (kw/ qui)" | |
|--------------------------|------------------------------------|--------------|--|--------------|
| | 2021 | 2022 | 2021 | 2022 |
| (1) | (26) | (27) | (28) | (29) |
| 1. Padang Ratu | - | - | - | - |
| 2. Selagai Lingga | 407 | 1 319 | - | - |
| 3. Pubian | 37 | 10 | 215 | 865 |
| 4. Anak Tuha | - | - | - | - |
| 5. Anak Ratu Aji | 20 | 10 | 22 | 53 |
| 6. Kalirejo | - | - | - | - |
| 7. Sendang Agung | - | - | - | 450 |
| 8. Bangun Rejo | - | - | 57 | 14 |
| 9. Gunung Sugih | - | - | - | 12 |
| 10. Bekri | - | - | - | - |
| 11. Bumi Ratu Nuban | 5 | 16 | 11 | 46 |
| 12. Trimurjo | - | - | - | - |
| 13. Punggur | - | - | - | - |
| 14. Kota Gajah | - | - | - | - |
| 15. Seputih Raman | - | 6 | - | 119 |
| 16. Terbanggi Besar | - | - | - | - |
| 17. Seputih Agung | - | - | - | - |
| 18. Way Pengubuan | - | - | 13 | 105 |
| 19. Terusan Nunyai | - | - | - | 66 |
| 20. Seputih Mataram | - | - | - | - |
| 21. Bandar Mataram | - | - | - | - |
| 22. Seputih Banyak | 6 | 200 | 1 308 | 983 |
| 23. Way Seputih | - | - | - | - |
| 24. Rumbia | - | - | 1 | 1 |
| 25. Bumi Nabung | - | - | - | - |
| 26. Putra Rumbia | - | - | - | - |
| 27. Seputih Surabaya | - | - | - | - |
| 28. Bandar Surabaya | 2 | 9 | - | 103 |
| Lampung Tengah | 477 | 1 569 | 1 627 | 2 817 |

Lanjutan Tabel/*Continued Table* 5.1.13

| Kecamatan Subdistrict | "Melinjo/ Gnetum/ Melinjo (kw/ qui)" | | "Nangka/ Cempedak/ Jackfruit (kw/ qui)" | |
|--------------------------|---|--------------|--|---------------|
| | 2021 | 2022 | 2021 | 2022 |
| (1) | (30) | (31) | (32) | (33) |
| 1. Padang Ratu | - | 1 | 483 | 259 |
| 2. Selagai Lingga | 43 | 92 | 738 | 432 |
| 3. Pubian | 351 | 535 | 11 156 | 9 810 |
| 4. Anak Tuha | - | 84 | 17 | - |
| 5. Anak Ratu Aji | 68 | 34 | 108 | 134 |
| 6. Kalirejo | 127 | 247 | 775 | 1 020 |
| 7. Sendang Agung | - | 1 269 | 3 583 | 13 387 |
| 8. Bangun Rejo | 310 | 730 | 2 016 | 1 350 |
| 9. Gunung Sugih | 100 | 467 | 105 | 1 356 |
| 10. Bekri | - | - | - | - |
| 11. Bumi Ratu Nuban | 596 | 574 | 1 620 | 2 314 |
| 12. Trimurjo | 14 | 15 | 46 | - |
| 13. Punggur | - | - | 190 | 132 |
| 14. Kota Gajah | 9 | - | 26 | - |
| 15. Seputih Raman | 188 | 114 | 825 | 1 161 |
| 16. Terbanggi Besar | 63 | 52 | - | - |
| 17. Seputih Agung | 143 | 8 | 767 | 1 475 |
| 18. Way Pengubuan | 165 | 130 | 891 | 1 664 |
| 19. Terusan Nunyai | 179 | 38 | 319 | 50 |
| 20. Seputih Mataram | 151 | - | 710 | 180 |
| 21. Bandar Mataram | 48 | 85 | 1 530 | 2 365 |
| 22. Seputih Banyak | 372 | 336 | 8 219 | 4 753 |
| 23. Way Seputih | - | - | - | - |
| 24. Rumbia | 134 | 136 | 1 163 | 1 191 |
| 25. Bumi Nabung | 49 | 112 | 2 212 | 1 477 |
| 26. Putra Rumbia | 986 | 1 185 | 4 818 | 346 |
| 27. Seputih Surabaya | - | 1 | 10 | 6 |
| 28. Bandar Surabaya | 127 | 92 | 1 771 | 997 |
| Lampung Tengah | 4 223 | 6 336 | 44 097 | 45 858 |

Lanjutan Tabel/Continued Table 5.1.13

| Kecamatan Subdistrict | "Nenas/ Pineapple (kw/ qui)" | | "Pepaya/ Papaya (kw/ qui)" | |
|--------------------------|---------------------------------|------------------|-------------------------------|---------------|
| | 2021 | 2022 | 2021 | 2022 |
| (1) | (34) | (35) | (36) | (37) |
| 1. Padang Ratu | 0 | 1 | 45 | 165 |
| 2. Selagai Lingga | 10 | 32 | 99 | 268 |
| 3. Pubian | 63 | 1 210 | 580 | 1 089 |
| 4. Anak Tuha | - | - | 66 | 83 |
| 5. Anak Ratu Aji | 68 | 38 | 51 | 77 |
| 6. Kalirejo | - | - | 325 | 250 |
| 7. Sendang Agung | - | - | - | 2 000 |
| 8. Bangun Rejo | 495 | 382 | 301 | 794 |
| 9. Gunung Sugih | 2 341 | 2 418 | 85 | 92 |
| 10. Bekri | - | - | - | - |
| 11. Bumi Ratu Nuban | 7 128 | 21 473 | 787 | 3 114 |
| 12. Trimurjo | - | - | 184 | 304 |
| 13. Punggur | 333 956 | 391 340 | - | - |
| 14. Kota Gajah | - | - | - | - |
| 15. Seputih Raman | 50 | 37 | 240 | 206 |
| 16. Terbanggi Besar | 6 698 213 | 8 172 400 | - | - |
| 17. Seputih Agung | - | - | 86 | 214 |
| 18. Way Pengubuan | 59 | 60 | 434 | 517 |
| 19. Terusan Nunyai | - | - | 26 | 13 |
| 20. Seputih Mataram | - | 7 184 | 374 | 322 |
| 21. Bandar Mataram | - | - | - | - |
| 22. Seputih Banyak | 17 | 6 | 151 | 589 |
| 23. Way Seputih | - | - | 5 | 42 |
| 24. Rumbia | - | - | - | - |
| 25. Bumi Nabung | - | - | 2 500 | 5 429 |
| 26. Putra Rumbia | - | - | 198 | 107 |
| 27. Seputih Surabaya | - | 3 | 10 | 8 |
| 28. Bandar Surabaya | 864 | 846 | 183 | 90 |
| Lampung Tengah | 7 043 262 | 8 597 431 | 6 731 | 15 772 |

Lanjutan Tabel/*Continued Table* 5.1.13

| Kecamatan Subdistrict | "Petai/ Twisted Cluster Bean (kw/ qui)" | | "Pisang/ Banana (kw/ qui)" | |
|--------------------------|--|--------------|-------------------------------|----------------|
| | 2021 | 2022 | 2021 | 2022 |
| (1) | (38) | (39) | (40) | (41) |
| 1. Padang Ratu | 22 | 2 | 394 | 354 |
| 2. Selagai Lingga | 87 | 546 | 2 330 | 7 671 |
| 3. Pubian | 641 | 188 | 54 843 | 109 310 |
| 4. Anak Tuha | - | - | 95 | 204 |
| 5. Anak Ratu Aji | 189 | 202 | 841 | 1 107 |
| 6. Kalirejo | - | 1 180 | 9 760 | 9 660 |
| 7. Sendang Agung | - | 180 | 73 536 | 24 513 |
| 8. Bangun Rejo | 286 | - | 4 801 | 2 563 |
| 9. Gunung Sugih | - | - | 69 | 110 |
| 10. Bekri | 13 | - | 130 | 87 |
| 11. Bumi Ratu Nuban | 1 244 | 2 711 | 2 262 | 2 815 |
| 12. Trimurjo | 66 | 106 | 1 007 | 3 511 |
| 13. Punggur | 8 | - | 43 | 41 |
| 14. Kota Gajah | 19 | - | 16 | - |
| 15. Seputih Raman | 497 | 792 | 2 218 | 1 618 |
| 16. Terbanggi Besar | 42 | 73 | 659 212 | 637 572 |
| 17. Seputih Agung | 13 | 5 | 725 | 1 504 |
| 18. Way Pengubuan | 169 | 19 | 2 873 | 2 460 |
| 19. Terusan Nunyai | 208 | 29 | 290 | 201 |
| 20. Seputih Mataram | 78 | - | 1 122 | 671 |
| 21. Bandar Mataram | 363 | 130 | 149 | 19 |
| 22. Seputih Banyak | 98 | - | 5 499 | 7 287 |
| 23. Way Seputih | 11 | 25 | 19 | 70 |
| 24. Rumbia | 316 | 356 | 552 | 951 |
| 25. Bumi Nabung | 119 | 57 | 15 160 | 34 282 |
| 26. Putra Rumbia | - | - | 2 553 | 1 958 |
| 27. Seputih Surabaya | - | 1 | 12 | 20 |
| 28. Bandar Surabaya | 1 249 | 977 | 6 664 | 6 483 |
| Lampung Tengah | 5 737 | 7 578 | 847 174 | 857 042 |

Lanjutan Tabel/Continued Table 5.1.13

| Kecamatan Subdistrict | "Rambutan/Rambutan (kw/qui)" | | "Salak/Snakefruit (kw/qui)" | |
|--------------------------|---------------------------------|--------------|--------------------------------|------------|
| | 2021 | 2022 | 2021 | 2022 |
| (1) | (42) | (43) | (44) | (45) |
| 1. Padang Ratu | 55 | 23 | - | - |
| 2. Selagai Lingga | 214 | 176 | - | - |
| 3. Pubian | 1744 | 185 | 2 810 | 158 |
| 4. Anak Tuha | - | - | - | - |
| 5. Anak Ratu Aji | 56 | 12 | 18 | 18 |
| 6. Kalirejo | - | - | - | - |
| 7. Sendang Agung | - | 40 | - | - |
| 8. Bangun Rejo | 263 | 756 | - | - |
| 9. Gunung Sugih | 32 | - | - | - |
| 10. Bekri | - | - | - | - |
| 11. Bumi Ratu Nuban | 368 | 295 | 20 | 39 |
| 12. Trimurjo | 40 | 46 | - | - |
| 13. Punggur | 48 | - | - | - |
| 14. Kota Gajah | - | - | - | - |
| 15. Seputih Raman | 423 | - | 104 | 182 |
| 16. Terbanggi Besar | - | - | - | - |
| 17. Seputih Agung | - | - | - | - |
| 18. Way Pengubuan | - | - | - | - |
| 19. Terusan Nunyai | 123 | 123 | - | - |
| 20. Seputih Mataram | - | - | - | - |
| 21. Bandar Mataram | 1 540 | - | - | - |
| 22. Seputih Banyak | 4 722 | - | 68 | - |
| 23. Way Seputih | 52 | 66 | 2 | - |
| 24. Rumbia | 88 | 88 | - | - |
| 25. Bumi Nabung | 2 835 | 89 | - | - |
| 26. Putra Rumbia | 760 | 1 341 | - | - |
| 27. Seputih Surabaya | - | - | - | - |
| 28. Bandar Surabaya | 605 | 496 | - | - |
| Lampung Tengah | 13 968 | 3 734 | 3 021 | 397 |

Lanjutan Tabel/*Continued Table* 5.1.13

| Kecamatan Subdistrict | Sukun/breadfruit | | Buah Naga/Dragon fruit | |
|--------------------------|------------------|--------------|------------------------|------------|
| | 2021 | 2022 | 2021 | 2022 |
| (1) | (46) | (47) | (48) | (49) |
| 1. Padang Ratu | - | - | - | - |
| 2. Selagai Lingga | 45 | 460 | - | - |
| 3. Pubian | 598 | 231 | - | - |
| 4. Anak Tuha | - | - | - | - |
| 5. Anak Ratu Aji | 78 | 44 | 27 | 114 |
| 6. Kalirejo | - | 966 | - | - |
| 7. Sendang Agung | - | - | - | - |
| 8. Bangun Rejo | 86 | 32 | 226 | 107 |
| 9. Gunung Sugih | - | - | - | - |
| 10. Bekri | - | - | - | - |
| 11. Bumi Ratu Nuban | 190 | 337 | 2 | 5 |
| 12. Trimurjo | 48 | 337 | - | - |
| 13. Punggur | - | - | - | - |
| 14. Kota Gajah | - | - | - | - |
| 15. Seputih Raman | 14 | 67 | 30 | 67 |
| 16. Terbanggi Besar | - | - | - | - |
| 17. Seputih Agung | 13 | 21 | - | - |
| 18. Way Pengubuan | 43 | 75 | - | - |
| 19. Terusan Nunyai | 11 | 14 | - | 1 |
| 20. Seputih Mataram | - | 135 | - | - |
| 21. Bandar Mataram | 438 | 128 | - | - |
| 22. Seputih Banyak | 1 325 | 2 223 | 315 | 344 |
| 23. Way Seputih | - | - | - | - |
| 24. Rumbia | 410 | 583 | - | 2 |
| 25. Bumi Nabung | 349 | 238 | - | - |
| 26. Putra Rumbia | 189 | 90 | - | 15 |
| 27. Seputih Surabaya | - | 1 | - | - |
| 28. Bandar Surabaya | 1 079 | 730 | - | 71 |
| Lampung Tengah | 4 915 | 6 711 | 600 | 726 |

Catatan/Note : Angka Sementara (ASEM)/ Preliminary Figures

Sumber/Source :BPS, Statistik Pertanian Hortikultura SPH/BPS-Statistics Indonesia, Agricultural Statistic for Horticulture SPH

Tabel 5.1.14 **Produksi Buah–Buahan dan Sayuran Tahunan Menurut Jenis Tanaman (kw) di Kabupaten Lampung Tengah, 2018–2022**
Table 5.1.14 **Production of Annual Fruits and Vegetables by Kind of Plant in Lampung Tengah Regency (qui), 2018–2022**

| Jenis Tanaman Kind of Plants | "Satuan Unit " | 2020 | 2021 | 2022 |
|-------------------------------------|-------------------|-----------|-----------|-----------|
| (2) | (3) | (4) | (5) | (6) |
| Alpukat/ Avocado | kw/ qui | 15 760 | 16 455 | 10 318 |
| Anggur/ Grape | kw/ qui | - | 2 | 0 |
| Apel/ Apple | kw/ qui | - | - | - |
| Belimbing/ Star Fruit | kw/ qui | 870 | 1 318 | 923 |
| Duku/Langsat/Kokosan/ Duku | kw/ qui | 247 | 36 | 150 |
| Durian/ Durian | kw/ qui | 10 157 | 20 864 | 11 038 |
| Jambu Air/ Water Apple | kw/ qui | 6 554 | 4 164 | 3 983 |
| Jambu Biji/ Guava | kw/ qui | 101 788 | 2 259 | 79 802 |
| Jengkol/ Jengkol | kw/ qui | 10 970 | 4 956 | 5 238 |
| Jeruk Besar/ Pomelo | kw/ qui | 42 | - | - |
| Jeruk Siam/Keprok/ Orange/Tangerine | kw/ qui | 455 | 496 | 571 |
| Mangga/ Mango | kw/ qui | 14 742 | 9 497 | 5 433 |
| Manggis/ Mangosteen | kw/ qui | 768 | 477 | 1 569 |
| Lengkeng/ Dimocarpus longan | kw/ qui | ... | 1 627 | 2 817 |
| Melinjo/ Gnetum/Melinjo | kw/ qui | 4 072 | 4 223 | 6 336 |
| Nangka/Cempedak/ Jackfruit | kw/ qui | 51 349 | 44 097 | 45 858 |
| Nenas/ Pineapple | kw/ qui | 6 603 868 | 7 043 262 | 8 597 431 |
| Pepaya/ Papaya | kw/ qui | 5 024 | 6 731 | 15 772 |
| Petai/ Twisted Cluster Bean | kw/ qui | 2 321 | 5 737 | 7 578 |
| Pisang/ Banana | kw/ qui | 931 955 | 847 174 | 857 042 |
| Rambutan/ Rambutan | kw/ qui | 12 864 | 13 968 | 3 734 |
| Salak/ Snakefruit | kw/ qui | 587 | 3 021 | 397 |
| Sawo/ Sapodilla/Sawo | kw/ qui | 30 039 | 19 093 | 13 050 |
| Sirsak/ Soursop | kw/ qui | 483 | 877 | 1 024 |
| Sukun/ Breadfruit | kw/ qui | 3 094 | 4 915 | 6 711 |
| Buah Naga/ Hylocereus polyrhizus | kw/ qui | ... | 600 | 726 |

Catatan/Note : Angka Sementara (ASEM)/ Preliminary Figures

Sumber/Source :BPS, Statistik Pertanian Hortikultura SPH/BPS-Statistics Indonesia, Agricultural Statistic for Horticulture SPH

5.2 PERKEBUNAN ESTATE CROPS

Tabel 5.2.1 Luas areal tanaman Perkebunan Menurut Kecamatan dan Jenis tanaman (Ribuan ha), 2021 dan 2022
Planted Area Of Estate Crops By Subdistrict And Type Of Crops (thousand ha), 2021 and 2022

| Kecamatan Subdistrict (1) | Kelapa Sawit/Oil Palm | | Kelapa/Coconut | |
|---------------------------------|-----------------------|---------------|-----------------|-----------------|
| | 2021 (2) | 2022 (3) | 2021 (4) | 2022 (5) |
| 1. Padang Ratu | 1 442 | 1 442 | 453,45 | 453,45 |
| 2. Selagai Lingga | 1 866 | 1 866 | 121,5 | 121,5 |
| 3. Pubian | 2 307 | 2 307 | 350 | 350 |
| 4. Anak Tuha | 3 256 | 3 256 | 170 | 170 |
| 5. Anak Ratu Aji | 550 | 550 | 105 | 105 |
| 6. Kalirejo | 556 | 556 | 698,75 | 698,75 |
| 7. Sendang Agung | 909 | 909 | 410,50 | 410,50 |
| 8. Bangun Rejo | 2 254 | 2 254 | 357 | 357 |
| 9. Gunung Sugih | 319 | 319 | 85 | 85 |
| 10. Bekri | 279 | 279 | 47 | 47 |
| 11. Bumi Ratu Nuban | 170 | 170 | 261 | 261 |
| 12. Trimurjo | 59 | 59 | 267 | 267 |
| 13. Punggur | 90 | 90 | 99 | 99 |
| 14. Kota Gajah | 13 | 13 | 151 | 151 |
| 15. Seputih Raman | 71,5 | 71,5 | 428,25 | 428,25 |
| 16. Terbanggi Besar | 263 | 263 | 321 | 321 |
| 17. Seputih Agung | 170 | 170 | 261 | 261 |
| 18. Way Pengubuan | 500 | 500 | 89 | 89 |
| 19. Terusan Nunyai | 733 | 733 | 127 | 127 |
| 20. Seputih Mataram | 174 | 174 | 208 | 208 |
| 21. Bandar Mataram | 331 | 331 | 105,5 | 105,5 |
| 22. Seputih Banyak | 129,5 | 129,5 | 238 | 238 |
| 23. Way Seputih | 61 | 61 | 122,45 | 122,45 |
| 24. Rumbia | 394 | 395 | 332 | 332 |
| 25. Bumi Nabung | 86 | 86 | 309 | 309 |
| 26. Putra Rumbia | 97 | 97 | 218 | 218 |
| 27. Seputih Surabaya | 412 | 412 | 341 | 341 |
| 28. Bandar Surabaya | 1 687 | 1 687 | 335 | 335 |
| Lampung Tengah | 19 179 | 19 180 | 6 917,20 | 6 917,20 |

Lanjutan Tabel/Continued Table 5.2.1

| Kecamatan Subdistrict | Karet/Rubber | | Kopi/Coffee | |
|--------------------------|------------------|------------------|---------------|---------------|
| | 2021 | 2022 | 2021 | 2022 |
| (1) | (6) | (7) | (8) | (9) |
| 1. Padang Ratu | 163 | 163 | 18 | 15 |
| 2. Selagai Lingga | 169 | 169 | 53 | 53 |
| 3. Pubian | 231 | 231 | 41 | 41 |
| 4. Anak Tuha | 308,50 | 308,50 | 31 | 31 |
| 5. Anak Ratu Aji | 569 | 569 | 23 | 23 |
| 6. Kalirejo | - | - | 12 | 12 |
| 7. Sendang Agung | 10 | 10 | 66 | 66 |
| 8. Bangun Rejo | 446 | 446 | - | - |
| 9. Gunung Sugih | 241 | 241 | 12 | 12 |
| 10. Bekri | 81 | 81 | - | - |
| 11. Bumi Ratu Nuban | 127 | 127 | 4 | 4 |
| 12. Trimurjo | 41,75 | 41,75 | - | - |
| 13. Punggur | 69 | 69 | 14 | 14 |
| 14. Kota Gajah | 14 | 14 | - | - |
| 15. Seputih Raman | 425 | 425 | - | - |
| 16. Terbanggi Besar | 86 | 86 | 3 | 3 |
| 17. Seputih Agung | 127 | 127 | 60 | 60 |
| 18. Way Pengubuan | 130 | 130 | 21 | 21 |
| 19. Terusan Nunyai | 226 | 226 | 18 | 18 |
| 20. Seputih Mataram | 366 | 366 | - | - |
| 21. Bandar Mataram | 294 | 294 | 19 | 19 |
| 22. Seputih Banyak | 1 952,7 | 1 952,7 | 27,85 | 27,85 |
| 23. Way Seputih | 506 | 506 | - | - |
| 24. Rumbia | 1 533 | 1 533 | 22 | 22 |
| 25. Bumi Nabung | 270 | 270 | 38 | 38 |
| 26. Putra Rumbia | 789 | 789 | - | - |
| 27. Seputih Surabaya | 1 539 | 1 539 | 42 | 42 |
| 28. Bandar Surabaya | 831 | 831 | - | - |
| Lampung Tengah | 11 544,99 | 11 544,99 | 524,85 | 521,85 |

Lanjutan Tabel/Continued Table 5.2.1

| Kecamatan Subdistrict | Kakao/Cocoa | | Tebu/Sugar cane | |
|--------------------------|--------------|--------------|-----------------|--------------|
| | 2021 | 2022 | 2021 | 2022 |
| (1) | (10) | (11) | (12) | (13) |
| 1. Padang Ratu | 266 | 266 | - | - |
| 2. Selagai Lingga | 634 | 634 | - | - |
| 3. Pubian | 570 | 570 | - | - |
| 4. Anak Tuha | 100 | 100 | 1 998 | 1 998 |
| 5. Anak Ratu Aji | 52 | 52 | - | - |
| 6. Kalirejo | 1 057 | 1 057 | - | - |
| 7. Sendang Agung | 275 | 275 | - | - |
| 8. Bangun Rejo | 839 | 839 | - | - |
| 9. Gunung Sugih | 201 | 201 | 1 055 | 1 055 |
| 10. Bekri | 62 | 62 | - | - |
| 11. Bumi Ratu Nuban | 43 | 43 | 530 | 530 |
| 12. Trimurjo | 133 | 133 | - | - |
| 13. Punggur | 98 | 98 | - | - |
| 14. Kota Gajah | 57 | 57 | - | - |
| 15. Seputih Raman | 65 | 65 | - | - |
| 16. Terbanggi Besar | 27 | 27 | - | - |
| 17. Seputih Agung | 93 | 93 | - | - |
| 18. Way Pengubuan | 77 | 77 | 1 676 | 1 676 |
| 19. Terusan Nunyai | 16 | 16 | 2 065 | 2 065 |
| 20. Seputih Mataram | 7 | 7 | 321 | 321 |
| 21. Bandar Mataram | 50 | 50 | 1 809 | 1 809 |
| 22. Seputih Banyak | 95 | 95 | - | - |
| 23. Way Seputih | 25 | 25 | - | - |
| 24. Rumbia | 84 | 84 | - | - |
| 25. Bumi Nabung | 41 | 41 | - | - |
| 26. Putra Rumbia | 82 | 82 | - | - |
| 27. Seputih Surabaya | 86 | 86 | - | - |
| 28. Bandar Surabaya | 125 | 125 | - | - |
| Lampung Tengah | 5 269 | 5 269 | 9 454 | 9 454 |

Lanjutan Tabel/Continued Table 5.2.1

| Kecamatan Subdistrict | Teh/Tea | | Tembakau/Tobacco | |
|--------------------------|---------|------|------------------|--------------|
| | 2021 | 2022 | 2021 | 2022 |
| (1) | (14) | (15) | (16) | (17) |
| 1. Padang Ratu | - | - | 2,50 | 2,50 |
| 2. Selagai Lingga | - | - | 1 | 1 |
| 3. Pubian | - | - | 2,50 | 2,50 |
| 4. Anak Tuha | - | - | - | - |
| 5. Anak Ratu Aji | - | - | 1 | 1 |
| 6. Kalirejo | - | - | 0,50 | 0,50 |
| 7. Sendang Agung | - | - | 2,50 | 2,50 |
| 8. Bangun Rejo | - | - | 1 | 1 |
| 9. Gunung Sugih | - | - | 0,50 | 0,50 |
| 10. Bekri | - | - | - | - |
| 11. Bumi Ratu Nuban | - | - | - | - |
| 12. Trimurjo | - | - | 1 | 1 |
| 13. Punggur | - | - | 0,50 | 0,50 |
| 14. Kota Gajah | - | - | 3 | 3 |
| 15. Seputih Raman | - | - | 1 | 1 |
| 16. Terbanggi Besar | - | - | 1 | 1 |
| 17. Seputih Agung | - | - | 4 | 4 |
| 18. Way Pengubuan | - | - | - | - |
| 19. Terusan Nunyai | - | - | - | - |
| 20. Seputih Mataram | - | - | - | - |
| 21. Bandar Mataram | - | - | - | - |
| 22. Seputih Banyak | - | - | - | - |
| 23. Way Seputih | - | - | - | - |
| 24. Rumbia | - | - | - | - |
| 25. Bumi Nabung | - | - | - | - |
| 26. Putra Rumbia | - | - | - | - |
| 27. Seputih Surabaya | - | - | - | - |
| 28. Bandar Surabaya | - | - | - | - |
| Lampung Tengah | - | - | 18,50 | 18,50 |

Sumber : Dinas Perkebunan, Peternakan, dan Perikanan Kabupaten Lampung Tengah
 Source : Plantation, Livestock and Fishery Department of Lampung Tengah Regency

Tabel
Table 5.2.2

Produksi tanaman Perkebunan Menurut Kecamatan dan Jenis tanaman (ha), 2021 dan 2022
Production Of Estate Crops By Subdistrict And Type Of Crops (ha), 2021 and 2022

| Kecamatan Subdistrict | Kelapa Sawit/Oil Palm | | Kelapa/Coconut | |
|--------------------------|-----------------------|---------------|----------------|--------------|
| | 2021 | 2022 | 2021 | 2022 |
| (1) | (2) | (3) | (4) | (5) |
| 1. Padang Ratu | 2 081 | 2 081 | 379 | 379 |
| 2. Selagai Lingga | 3 083 | 3 083 | 95 | 95 |
| 3. Pubian | 3 460 | 3 460 | 345 | 345 |
| 4. Anak Tuha | 8 435 | 8 428 | 158 | 158 |
| 5. Anak Ratu Aji | 877 | 878 | 90 | 90 |
| 6. Kalirejo | 1 972 | 1 972 | 659 | 659 |
| 7. Sendang Agung | 2 978 | 2 978 | 401 | 401 |
| 8. Bangun Rejo | 7 402 | 7 402 | 239 | 239 |
| 9. Gunung Sugih | 487 | 488 | 90 | 90 |
| 10. Bekri | 523 | 523 | 46 | 48 |
| 11. Bumi Ratu Nuban | 271 | 271 | 229 | 231 |
| 12. Trimurjo | 270 | 270 | 275 | 275 |
| 13. Punggur | 279 | 279 | 85 | 86 |
| 14. Kota Gajah | 2 | 2 | 147 | 148 |
| 15. Seputih Raman | 133 | 133 | 347 | 347 |
| 16. Terbanggi Besar | 343 | 345 | 326 | 326 |
| 17. Seputih Agung | 243 | 243 | 232 | 232 |
| 18. Way Pengubuan | 2 803 | 2 803 | 90 | 90 |
| 19. Terusan Nunyai | 2 793 | 2 793 | 121 | 122 |
| 20. Seputih Mataram | 422 | 422 | 217 | 217 |
| 21. Bandar Mataram | 781 | 781 | 107 | 107 |
| 22. Seputih Banyak | 232 | 232 | 239 | 239 |
| 23. Way Seputih | 56 | 56 | 54 | 54 |
| 24. Rumbia | 561 | 561 | 337 | 337 |
| 25. Bumi Nabung | 128 | 128 | 245 | 245 |
| 26. Putra Rumbia | 185 | 185 | 215 | 215 |
| 27. Seputih Surabaya | 701 | 702 | 337 | 337 |
| 28. Bandar Surabaya | 1 648 | 1 649 | 162 | 162 |
| Lampung Tengah | 43 149 | 43 148 | 6 267 | 6 274 |

Lanjutan Tabel/Continued Table 5.2.2

| Kecamatan Subdistrict | Karet/Rubber | | Kopi/Coffee | |
|--------------------------|--------------|-------------|---------------|---------------|
| | 2021 | 2022 | 2021 | 2022 |
| (1) | (6) | (7) | (8) | (9) |
| 1. Padang Ratu | 178 | 178 | 8 | 9 |
| 2. Selagai Lingga | 192 | 192 | 20 | 20 |
| 3. Pubian | 369 | 369 | 28 | 28 |
| 4. Anak Tuha | 346 | 346 | 20 | 20 |
| 5. Anak Ratu Aji | 330 | 330 | 21 | 21 |
| 6. Kalirejo | - | - | 10,60 | 11 |
| 7. Sendang Agung | 1 | 1 | 35 | 35 |
| 8. Bangun Rejo | 368 | 368 | - | - |
| 9. Gunung Sugih | 101 | 101 | 6 | 6 |
| 10. Bekri | 127 | 127 | - | - |
| 11. Bumi Ratu Nuban | 5 | 5 | 2 | 2 |
| 12. Trimurjo | 64 | 64 | - | - |
| 13. Punggur | 68 | 68 | 9 | 9 |
| 14. Kota Gajah | 2 | 2 | - | - |
| 15. Seputih Raman | 331 | 332 | - | - |
| 16. Terbanggi Besar | 46 | 46 | 2 | 2 |
| 17. Seputih Agung | 5 | 5 | 31 | 31 |
| 18. Way Pengubuan | 116 | 116 | 13 | 13 |
| 19. Terusan Nunyai | 88 | 88 | 6,80 | 6,80 |
| 20. Seputih Mataram | 76 | 79 | - | - |
| 21. Bandar Mataram | 137 | 138 | 10 | 10 |
| 22. Seputih Banyak | 705 | 706 | 16 | 16 |
| 23. Way Seputih | 78 | 79 | - | - |
| 24. Rumbia | 162 | 163 | - | - |
| 25. Bumi Nabung | 442 | 443 | 17 | 17 |
| 26. Putra Rumbia | 111 | 113 | 24 | 24 |
| 27. Seputih Surabaya | 169 | 169 | 27 | 27 |
| 28. Bandar Surabaya | 347 | 347 | - | - |
| Lampung Tengah | 4964 | 4975 | 306,40 | 307,80 |

Lanjutan Tabel/*Continued Table 5.2.2*

| Kecamatan Subdistrict | Kakao/Cocoa | | Tebu/Sugar cane | |
|--------------------------|--------------|--------------|-----------------|---------------|
| | 2021 | 2022 | 2021 | 2022 |
| (1) | (10) | (11) | (12) | (13) |
| 1. Padang Ratu | 171 | 171 | - | - |
| 2. Selagai Lingga | 183 | 185 | - | - |
| 3. Pubian | 315 | 315 | - | - |
| 4. Anak Tuha | 127 | 127 | 13 944 | 13 944 |
| 5. Anak Ratu Aji | 49 | 49 | - | - |
| 6. Kalirejo | 598 | 599 | - | - |
| 7. Sendang Agung | 273 | 275 | - | - |
| 8. Bangun Rejo | 397 | 398 | - | - |
| 9. Gunung Sugih | 185 | 186 | 8 559 | 8 559 |
| 10. Bekri | 34 | 34 | - | - |
| 11. Bumi Ratu Nuban | 23 | 23 | 4 499 | 4 499 |
| 12. Trimurjo | 125 | 126 | - | - |
| 13. Punggur | 98 | 100 | - | - |
| 14. Kota Gajah | 51 | 51 | - | - |
| 15. Seputih Raman | 49 | 49 | - | - |
| 16. Terbanggi Besar | 20 | 21 | - | - |
| 17. Seputih Agung | 14 | 15 | - | - |
| 18. Way Pengubuan | 26 | 26 | 12 662 | 12 662 |
| 19. Terusan Nunyai | 17 | 17 | 14 367 | 14 387 |
| 20. Seputih Mataram | 10 | 10 | 3 200 | 3 200 |
| 21. Bandar Mataram | 19 | 19 | 11 878 | 11 878 |
| 22. Seputih Banyak | 60 | 60 | - | - |
| 23. Way Seputih | 31 | 31 | - | - |
| 24. Rumbia | 34 | 34 | - | - |
| 25. Bumi Nabung | 39 | 39 | - | - |
| 26. Putra Rumbia | 41 | 41 | - | - |
| 27. Seputih Surabaya | 39 | 39 | - | - |
| 28. Bandar Surabaya | 10 | 10 | - | - |
| Lampung Tengah | 3 037 | 3 049 | 69 109 | 69 129 |

Lanjutan Tabel/Continued Table 5.2.2

| Kecamatan Subdistrict | Teh/Tea | | Tembakau/Tobacco | |
|--------------------------|---------|------|------------------|-----------|
| | 2021 | 2022 | 2021 | 2022 |
| (1) | (14) | (15) | (16) | (17) |
| 1. Padang Ratu | - | - | 0,80 | 2 |
| 2. Selagai Lingga | - | - | 1 | 1 |
| 3. Pubian | - | - | 0,80 | 3 |
| 4. Anak Tuha | - | - | - | - |
| 5. Anak Ratu Aji | - | - | 1 | 0,8 |
| 6. Kalirejo | - | - | 0,50 | 0,50 |
| 7. Sendang Agung | - | - | 2,5 | 2,5 |
| 8. Bangun Rejo | - | - | 1 | 1 |
| 9. Gunung Sugih | - | - | 0,40 | 0,40 |
| 10. Bekri | - | - | - | - |
| 11. Bumi Ratu Nuban | - | - | - | - |
| 12. Trimurjo | - | - | 1 | 1 |
| 13. Punggur | - | - | 1 | 1 |
| 14. Kota Gajah | - | - | 3,0 | 3,0 |
| 15. Seputih Raman | - | - | 1 | 1 |
| 16. Terbanggi Besar | - | - | 2 | 1 |
| 17. Seputih Agung | - | - | 4 | 4 |
| 18. Way Pengubuan | - | - | - | - |
| 19. Terusan Nunyai | - | - | - | - |
| 20. Seputih Mataram | - | - | - | - |
| 21. Bandar Mataram | - | - | - | - |
| 22. Seputih Banyak | - | - | - | - |
| 23. Way Seputih | - | - | - | - |
| 24. Rumbia | - | - | - | - |
| 25. Bumi Nabung | - | - | - | - |
| 26. Putra Rumbia | - | - | - | - |
| 27. Seputih Surabaya | - | - | - | - |
| 28. Bandar Surabaya | - | - | - | - |
| Lampung Tengah | - | - | 16,80 | 19 |

Catatan/Note : ...

Sumber/Source : Peternakan, dan Perikanan Kabupaten Lampung Tengah/Plantation, Livestock and Fishery Department of Lampung Tengah Regency

5.3. TANAMAN PANGAN/FOOD CROPS

Tabel 5.3.1 Luas Panen, Produksi, dan Produktivitas Padi Menurut Kecamatan (ha), 2022
Table 5.3.1 Harvest Area, Production, and Productivity of Paddy by Sub District (ha), 2022

| Kecamatan | Subdistrict | Luas Panen (ha) Harvest Area (ha) | Produksi (ton) Production (ton) | Produktivitas (ton/ha) Productivity (ton/ha) |
|-----------------------|-------------|--------------------------------------|------------------------------------|---|
| (1) | (2) | (3) | (4) | (4) |
| 1. Padang Ratu | ... | ... | ... | ... |
| 2. Selagai Lingga | ... | ... | ... | ... |
| 3. Pubian | ... | ... | ... | ... |
| 4. Anak Tuha | ... | ... | ... | ... |
| 5. Anak Ratu Aji | ... | ... | ... | ... |
| 6. Kalirejo | ... | ... | ... | ... |
| 7. Sendang Agung | ... | ... | ... | ... |
| 8. Bangun Rejo | ... | ... | ... | ... |
| 9. Gunung Sugih | ... | ... | ... | ... |
| 10. Bekri | ... | ... | ... | ... |
| 11. Bumi Ratu Nuban | ... | ... | ... | ... |
| 12. Trimurjo | ... | ... | ... | ... |
| 13. Punggur | ... | ... | ... | ... |
| 14. Kota Gajah | ... | ... | ... | ... |
| 15. Seputih Raman | ... | ... | ... | ... |
| 16. Terbanggi Besar | ... | ... | ... | ... |
| 17. Seputih Agung | ... | ... | ... | ... |
| 18. Way Pengubuan | ... | ... | ... | ... |
| 19. Terusan Nunyai | ... | ... | ... | ... |
| 20. Seputih Mataram | ... | ... | ... | ... |
| 21. Bandar Mataram | ... | ... | ... | ... |
| 22. Seputih Banyak | ... | ... | ... | ... |
| 23. Way Seputih | ... | ... | ... | ... |
| 24. Rumbia | ... | ... | ... | ... |
| 25. Bumi Nabung | ... | ... | ... | ... |
| 26. Putra Rumbia | ... | ... | ... | ... |
| 27. Seputih Surabaya | ... | ... | ... | ... |
| 28. Bandar Surabaya | ... | ... | ... | ... |
| Lampung Tengah | | 101 743 | 540 115 | 5,31 |

Catatan/Note : ...

Sumber/Source : Badan Pusat Statistik Provinsi Lampung
 Statistics of Indonesia, Lampung Province

Tabel
Table 5.3.2 Luas Panen Padi dan Produksi Beras tahun 2022
Rice Harvested Area and Rice Production in 2022

| Kecamatan /Subdistrict | Luas panen Padi (Ha) | Produksi Beras (Ton) |
|------------------------|----------------------|----------------------|
| (1) | (2) | (3) |
| 1. Padang Ratu | ... | ... |
| 2. Selagai Lingga | ... | ... |
| 3. Pubian | ... | ... |
| 4. Anak Tuha | ... | ... |
| 5. Anak Ratu Aji | ... | ... |
| 6. Kalirejo | ... | ... |
| 7. Sendang Agung | ... | ... |
| 8. Bangun Rejo | ... | ... |
| 9. Gunung Sugih | ... | ... |
| 10. Bekri | ... | ... |
| 11. Bumi Ratu Nuban | ... | ... |
| 12. Trimurjo | ... | ... |
| 13. Punggur | ... | ... |
| 14. Kota Gajah | ... | ... |
| 15. Seputih Raman | ... | ... |
| 16. Terbanggi Besar | ... | ... |
| 17. Seputih Agung | ... | ... |
| 18. Way Pengubuan | ... | ... |
| 19. Terusan Nunyai | ... | ... |
| 20. Seputih Mataram | ... | ... |
| 21. Bandar Mataram | ... | ... |
| 22. Seputih Banyak | ... | ... |
| 23. Way Seputih | ... | ... |
| 24. Rumbia | ... | ... |
| 25. Bumi Nabung | ... | ... |
| 26. Putra Rumbia | ... | ... |
| 27. Seputih Surabaya | ... | ... |
| 28. Bandar Surabaya | ... | ... |
| Lampung Tengah | 516 910 | 310 487 |

Sumber : BPS Provinsi Lampung
Source : BPS - Statistics Lampung Province

Tabel 5.3.3 **Produksi Jagung, Kedelai, Kacang Tanah, Ubi Kuyu dan Ubi Jalar Menurut Kecamatan (ha), 2022**
Production of Maize, Soybeans, Penuts cassava and Sweet Potato by Sub District (ha), 2022

| Kecamatan Subdistrict | Produksi (ton) Production (ton) | | | | |
|--------------------------|------------------------------------|---------------------|---------------------|---------------------------|-------------------------|
| | Jagung /Maize | Kedelai Soybeans | Ubi Kayu Cassava | Ubi Jalar Sweet Potato | Kacang Tanah Peanuts |
| (1) | (2) | (3) | (4) | (5) | (6) |
| 1. Padang Ratu | ... | ... | ... | ... | ... |
| 2. Selagai Lingga | ... | ... | ... | ... | ... |
| 3. Pubian | ... | ... | ... | ... | ... |
| 4. Anak Tuha | ... | ... | ... | ... | ... |
| 5. Anak Ratu Aji | ... | ... | ... | ... | ... |
| 6. Kalirejo | ... | ... | ... | ... | ... |
| 7. Sendang Agung | ... | ... | ... | ... | ... |
| 8. Bangun Rejo | ... | ... | ... | ... | ... |
| 9. Gunung Sugih | ... | ... | ... | ... | ... |
| 10. Bekri | ... | ... | ... | ... | ... |
| 11. Bumi Ratu Nuban | ... | ... | ... | ... | ... |
| 12. Trimurjo | ... | ... | ... | ... | ... |
| 13. Punggur | ... | ... | ... | ... | ... |
| 14. Kota Gajah | ... | ... | ... | ... | ... |
| 15. Seputih Raman | ... | ... | ... | ... | ... |
| 16. Terbanggi Besar | ... | ... | ... | ... | ... |
| 17. Seputih Agung | ... | ... | ... | ... | ... |
| 18. Way Pengubuan | ... | ... | ... | ... | ... |
| 19. Terusan Nunyai | ... | ... | ... | ... | ... |
| 20. Seputih Mataram | ... | ... | ... | ... | ... |
| 21. Bandar Mataram | ... | ... | ... | ... | ... |
| 22. Seputih Banyak | ... | ... | ... | ... | ... |
| 23. Way Seputih | ... | ... | ... | ... | ... |
| 24. Rumbia | ... | ... | ... | ... | ... |
| 25. Bumi Nabung | ... | ... | ... | ... | ... |
| 26. Putra Rumbia | ... | ... | ... | ... | ... |
| 27. Seputih Surabaya | ... | ... | ... | ... | ... |
| 28. Bandar Surabaya | ... | ... | ... | ... | ... |
| Lampung Tengah | ... | ... | ... | ... | ... |

Catatan/Note : ...

Sumber/Source : Dinas Ketahanan Pangan, Tanaman Pangan dan Hortikultura Kabupaten Lampung Tengah
 Department of Food Security, Food Crops and Horticulture of Lampung Tengah Regency

Tabel 5.3.4 Luas lahan sawah menurut jenis Pengairan dan kecamatan di kabupaten Lampung Tengah (ha),2022
Table Area of wetland by type of Irrigation and subdistrik in Lampung Tengah Regency(ha), 2022

| <i>Kecamatan Subdistrict</i> | <i>Irigasi Irrigation</i> | <i>Tadah Hujan Rainfed</i> | <i>Pasang Surut tide-based</i> | <i>Lebak</i> | <i>Jumlah Total</i> |
|------------------------------|---------------------------|----------------------------|--------------------------------|--------------|---------------------|
| (1) | (2) | (3) | (4) | (5) | (6) |
| 1. Padang Ratu | 2296 | 540 | - | - | 2 836 |
| 2. Selagai Lingga | 708 | 336 | - | - | 1 044 |
| 3. Pubian | 1 384 | 834 | - | - | 2 218 |
| 4. Anak Tuha | 1 622 | 345 | - | - | 1 967 |
| 5. Anak Ratu Aji | 1 510 | 61 | - | 35 | 1 606 |
| 6. Kalirejo | 830 | 959 | - | - | 1 789 |
| 7. Sendang Agung | 1 966 | 123 | - | - | 2 089 |
| 8. Bangun Rejo | 987 | 1 479 | - | - | 2 466 |
| 9. Gunung Sugih | 3 487 | 348 | - | 107 | 3 942 |
| 10. Bekri | 837 | 1 008 | - | - | 1 845 |
| 11. Bumi Ratu Nuban | 3 363 | - | - | - | 3 363 |
| 12. Trimurjo | 4 098 | - | - | - | 4 098 |
| 13. Punggur | 3 138 | - | - | - | 3 138 |
| 14. Kota Gajah | 2 757 | - | - | - | 2 757 |
| 15. Seputih Raman | 7 122 | - | - | 305 | 7 427 |
| 16. Terbanggi Besar | 4 390 | 376 | - | 175 | 4 941 |
| 17. Seputih Agung | 3 097 | 308 | - | 193 | 3 598 |
| 18. Way Pengubuan | 259 | 924 | - | - | 1 183 |
| 19. Terusan Nunyai | - | 116 | - | - | 116 |
| 20. Seputih Mataram | 4 211 | 169 | - | 798 | 5 178 |
| 21. Bandar Mataram | 481 | - | - | 2 457 | 2 938 |
| 22. Seputih Banyak | 2 824 | 127 | - | 476 | 3 427 |
| 23. Way Seputih | 2 125 | 244 | - | 320 | 2 689 |
| 24. Rumbia | 2 696 | 209 | - | 192 | 3 097 |
| 25. Bumi Nabung | - | 427 | - | 1 139 | 1 566 |
| 26. Putra Rumbia | - | 280 | - | 1 498 | 1 778 |
| 27. Seputih Surabaya | - | 1 919 | - | 1 581 | 3 500 |
| 28. Bandar Surabaya | - | 2 625 | 54 | - | 2 679 |
| Lampung Tengah | 56 188 | 13 757 | 54 | 9 276 | 79 275 |

Catatan/Note : ...

Sumber/Source : Dinas Ketahanan Pangan, Tanaman Pangan dan Hortikultura Kabupaten Lampung Tengah
 Department of Food Security, Food Crops and Horticulture of Lampung Tengah Regency

Tabel 5.3.5 Penggunaan Lahan Sawah Menurut Jenis Irigasi dan Frekuensi Penanaman Padi Dalam Satu Tahun di Kabupaten Lampung Tengah, 2022
The Utilization of Wetland by Type of Irrigation and Paddy Plantation Frequency in a year in Lampung Tengah Regency, 2022

| Penggunaan Tanah <i>Utilization of Land</i> | Dapat Dipanen/Crops | | | Sementara Tidak Di Usahakan <i>Temporarily Fallow Land</i> | Jumlah <i>Total</i> |
|--|-----------------------|------------------------|------------------------|--|------------------------|
| | 1 kali <i>Once</i> | 2 kali <i>Twice</i> | 3 kali <i>Third</i> | | |
| (1) | (2) | (3) | (4) | (5) | (6) |
| 1. Pengairan/ Irrigation | 19 229 | 35 163 | 1 472 | 324 | 56 188 |
| 2. Tadah Hujan/Rainfed | 3 499 | 9 794 | 88 | 376 | 13 757 |
| 3. Pasang Surut | - | 54 | - | - | 54 |
| 4. Lebak | 5 693 | 3 583 | - | - | 9 276 |
| Jumlah/Total | 28 421 | 48 594 | 1 560 | 700 | 79 275 |

Catatan/Note : Lahan yang ditanami tanaman lainnya (Palawija) / Land planted with other crops (Palawija)
 Sumber/Source : Dinas Ketahanan Pangan, Tanaman Pangan dan Hortikultura Kabupaten Lampung Tengah
 Department of Food Security, Food Crops and Horticulture of Lampung Tengah Regency

Tabel 5.3.6 **Luas Lahan Kering Menurut Penggunaan di Kabupaten Lampung Tengah (ha), 2022**
Table 5.3.6 **Area of Dry Land by Utilization in Lampung Tengah Regency (ha), 2022**

| Penggunaan Tanah Utilization of Land | Luas Area |
|---|----------------------------|
| (1) | (2) |
| 1. Ladang/Huma | - |
| 2. Padang Rumput/Penggembalaan/Meadows | - |
| "3. Sementara Tidak Diusahakan Temporarily of Fallow Land" | 131 |
| 4. Hutan Rakyat/Wood Land | 13 088 |
| 5. Perkebunan/Agricultural Estates | 124 582 |
| 6. Tegal/Kebun/Dryland/Garden | 136 886 |
| 7. Lainnya/Others (Tambak, kolam, empang, hutan negara,dll) | 7 284 |
| Jumlah/Total | 281 971 |

Catatan/Note : ...

Sumber/Source : Dinas Ketahanan Pangan, Tanaman Pangan dan Hortikultura Kabupaten Lampung Tengah
 Department of Food Security, Food Crops and Horticulture of Lampung Tengah Regency

Tabel 5.3.7 Potensi Lahan Sawah yang Setiap Tahun Dapat Ditanami Padi Menurut Kecamatan dan Frekuensi Tanam di Kabupaten Lampung Tengah (ha), 2022
Table 5.3.7 *Areal Potency of Wetland Planted by Paddy Every Year by Subdistrict and Plant Frequency in Lampung Tengah Regency (ha), 2022*

| Kecamatan <i>Subdistrict</i> | Frekuensi Tanam/Plant Frequency | | | Jumlah/Total |
|---------------------------------|---------------------------------|---------------|---------------|---------------|
| | 1 Kali/Once | 2 Kali/ Twice | 3 Kali/Thrice | |
| (1) | (2) | (3) | (4) | (5) |
| 1. Padang Ratu | 317 | 1 969 | 550 | 2 836 |
| 2. Selagai Lingga | 135 | 792 | 117 | 1 044 |
| 3. Pubian | 183 | 1 880 | 155 | 2 218 |
| 4. Anak Tuha | - | 1 677 | 290 | 1 967 |
| 5. Anak Ratu Aji | 848 | 538 | 220 | 1 606 |
| 6. Kalirejo | - | 1 789 | - | 1 789 |
| 7. Sendang Agung | 20 | 2 069 | - | 2 089 |
| 8. Bangun Rejo | - | 2 238 | 228 | 2 466 |
| 9. Gunung Sugih | 348 | 3 594 | - | 3 942 |
| 10. Bekri | 588 | 1 257 | - | 1 845 |
| 11. Bumi Ratu Nuban | - | 3 363 | - | 3 363 |
| 12. Trimurjo | - | 4 098 | - | 4 098 |
| 13. Punggur | - | 3 138 | - | 3 138 |
| 14. Kota Gajah | - | 2 757 | - | 2 757 |
| 15. Seputih Raman | 7 181 | 246 | - | 7 427 |
| 16. Terbanggi Besar | 4 241 | - | - | 4 241 |
| 17. Seputih Agung | 3 055 | 543 | - | 3 598 |
| 18. Way Pengubuan | 54 | 1 129 | - | 1 183 |
| 19. Terusan Nunyai | 96 | 20 | - | 116 |
| 20. Seputih Mataram | 5 062 | 116 | - | 5 178 |
| 21. Bandar Mataram | 1 581 | 1 357 | - | 2 938 |
| 22. Seputih Banyak | 415 | 3 012 | - | 3 427 |
| 23. Way Seputih | 564 | 2 125 | - | 2 689 |
| 24. Rumbia | 192 | 2 905 | - | 3 097 |
| 25. Bumi Nabung | 618 | 948 | - | 1 566 |
| 26. Putra Rumbia | 1 498 | 280 | - | 1 778 |
| 27. Seputih Surabaya | 1 338 | 2 162 | - | 3 500 |
| 28. Bandar Surabaya | 87 | 2 592 | - | 2 679 |
| Lampung Tengah | 28 421 | 48 594 | 1 560 | 78 575 |

Catatan/Note : ...

Sumber/Source : Dinas Ketahanan Pangan, Tanaman Pangan dan Hortikultura Kabupaten Lampung Tengah
Department of Food Security, Food Crops and Horticulture of Lampung Tengah Regency

Tabel
Table 5.3.8

Lahan Sawah Irigasi Teknis PU yang Dapat Ditanami Dalam Satu Tahun Menurut Kecamatan di Kabupaten Lampung Tengah (ha), 2022
Area of PU Technical Irrigation Wetland Which can be Planted Every Year by Subdistrict in Lampung Tengah Regency (ha), 2022

| Kecamatan Subdistrict | Teknis PU/PU Technical | | | jumlah Total |
|--------------------------|------------------------|---------------|---------------|-----------------|
| | 1 Kali/Once | 2 Kali/ Twice | 3 Kali/Thrice | |
| (1) | (2) | (3) | (4) | (5) |
| 1. Padang Ratu | 117 | 1 629 | 550 | 2 296 |
| 2. Selagai Lingga | - | 591 | 117 | 708 |
| 3. Pubian | - | 1 229 | 155 | 1 384 |
| 4. Anak Tuha | - | 1 332 | 290 | 1 622 |
| 5. Anak Ratu Aji | 752 | 538 | 220 | 1 510 |
| 6. Kalirejo | - | 830 | - | 830 |
| 7. Sendang Agung | - | 1 966 | - | 1 966 |
| 8. Bangun Rejo | - | 847 | 140 | 987 |
| 9. Gunung Sugih | - | 3 487 | - | 3 487 |
| 10. Bekri | - | 837 | - | 837 |
| 11. Bumi Ratu Nuban | - | 3 363 | - | 3 363 |
| 12. Trimurjo | - | 4 098 | - | 4 098 |
| 13. Punggur | - | 3 138 | - | 3 138 |
| 14. Kota Gajah | - | 2 757 | - | 2 757 |
| 15. Seputih Raman | 6 876 | 246 | - | 7 122 |
| 16. Terbanggi Besar | 4 066 | - | - | 4 066 |
| 17. Seputih Agung | 2 752 | 345 | - | 3 097 |
| 18. Way Pengubuan | - | 259 | - | 259 |
| 19. Terusan Nunyai | - | - | - | - |
| 20. Seputih Mataram | 4 185 | 26 | - | 4 211 |
| 21. Bandar Mataram | 481 | - | - | 481 |
| 22. Seputih Banyak | - | 2 824 | - | 2 824 |
| 23. Way Seputih | - | 2 125 | - | 2 125 |
| 24. Rumbia | - | 2 696 | - | 2 696 |
| 25. Bumi Nabung | - | - | - | - |
| 26. Putra Rumbia | - | - | - | - |
| 27. Seputih Surabaya | - | - | - | - |
| 28. Bandar Surabaya | - | - | - | - |
| Lampung Tengah | 19 229 | 35 163 | 1 472 | 55 864 |

Catatan/Note : ...

Sumber/Source : Dinas Ketahanan Pangan, Tanaman Pangan dan Hortikultura Kabupaten Lampung Tengah
Department of Food Security, Food Crops and Horticulture of Lampung Tengah Regency

Tabel
Table 5.3.9

Lahan Sawah Tadah Hujan dan Sawah Pasang Surut yang Diusahakan dan Dapat Ditanami Padi Menurut Kecamatan di Kabupaten Lampung Tengah (ha), 2022
Area of Rainfed and Tide-Based Wetland can be Planted by Paddy by Subdistrict in Lampung Tengah Regency (ha), 2022

| Kecamatan Subdistrict | Tadah Hujan/Rainfed | | Jumlah Total | "Pasang Surut Tide-Based" | | Jumlah Total |
|--------------------------|---------------------|------------------|-----------------|------------------------------|--------------|-----------------|
| | 1 Kali/Once | 2 Kali/ Twice | | 1 Kali/Once | 2 Kali/Twice | |
| (1) | (2) | (3) | (4) | (5) | (6) | (7) |
| 1. Padang Ratu | 200 | 340 | 540 | - | - | - |
| 2. Selagai Lingga | 135 | 201 | 336 | - | - | - |
| 3. Pubian | 183 | 651 | 834 | - | - | - |
| 4. Anak Tuha | - | 345 | 345 | - | - | - |
| 5. Anak Ratu Aji | 61 | - | 61 | - | - | - |
| 6. Kalirejo | - | 959 | 959 | - | - | - |
| 7. Sendang Agung | 20 | 103 | 123 | - | - | - |
| 8. Bangun Rejo | - | 1 391 | 1 391 | - | - | - |
| 9. Gunung Sugih | 348 | - | 348 | - | - | - |
| 10. Bekri | 588 | 420 | 1 008 | - | - | - |
| 11. Bumi Ratu Nuban | - | - | - | - | - | - |
| 12. Trimurjo | - | - | - | - | - | - |
| 13. Punggur | - | - | - | - | - | - |
| 14. Kota Gajah | - | - | - | - | - | - |
| 15. Seputih Raman | - | - | - | - | - | - |
| 16. Terbanggi Besar | - | - | - | - | - | - |
| 17. Seputih Agung | 180 | 128 | 308 | - | - | - |
| 18. Way Pengubuan | 54 | 870 | 924 | - | - | - |
| 19. Terusan Nunyai | 96 | 20 | 116 | - | - | - |
| 20. Seputih Mataram | 169 | - | 169 | - | - | - |
| 21. Bandar Mataram | - | - | - | - | - | - |
| 22. Seputih Banyak | 127 | - | 127 | - | - | - |
| 23. Way Seputih | 244 | - | 244 | - | - | - |
| 24. Rumbia | - | 209 | 209 | - | - | - |
| 25. Bumi Nabung | - | 427 | 427 | - | - | - |
| 26. Putra Rumbia | - | 280 | 280 | - | - | - |
| 27. Seputih Surabaya | 1 007 | 912 | 1 919 | - | - | - |
| 28. Bandar Surabaya | 87 | 2 538 | 2 625 | - | 54 | 54 |
| Lampung Tengah | 3 499 | 9 794 | 13 293 | - | 54 | 54 |

Catatan/Note : ...

Sumber/Source : Dinas Ketahanan Pangan, Tanaman Pangan dan Hortikultura Kabupaten Lampung Tengah
Department of Food Security, Food Crops and Horticulture of Lampung Tengah Regency

Tabel
Table 5.3.10

Lahan Lebak yang Diusahakan dan Dapat Ditanami Padi Menurut Kecamatan di Kabupaten Lampung Tengah (ha), 2022
Area of Cultivated Swampy Wetland can be Planted by Paddy by Subdistrict in Lampung Tengah Regency (ha), 2022

| Kecamatan Subdistrict | Lebak/Cultivated Swampy Area | | Jumlah Total |
|--------------------------|------------------------------|---------------|-----------------|
| | 1 Kali/Once | 2 Kali/ Twice | |
| (1) | (2) | (3) | (4) |
| 1. Padang Ratu | - | - | - |
| 2. Selagai Lingga | - | - | - |
| 3. Pubian | - | - | - |
| 4. Anak Tuha | - | - | - |
| 5. Anak Ratu Aji | 35 | - | 35 |
| 6. Kalirejo | - | - | - |
| 7. Sendang Agung | - | - | - |
| 8. Bangun Rejo | - | - | - |
| 9. Gunung Sugih | - | 107 | 107 |
| 10. Bekri | - | - | - |
| 11. Bumi Ratu Nuban | - | - | - |
| 12. Trimurjo | - | - | - |
| 13. Punggur | - | - | - |
| 14. Kota Gajah | - | - | - |
| 15. Seputih Raman | 305 | - | 305 |
| 16. Terbanggi Besar | 175 | - | 175 |
| 17. Seputih Agung | 123 | 70 | 193 |
| 18. Way Pengubuan | - | - | - |
| 19. Terusan Nunyai | - | - | - |
| 20. Seputih Mataram | 708 | 90 | 798 |
| 21. Bandar Mataram | 1 100 | 1 357 | 2 457 |
| 22. Seputih Banyak | 288 | 188 | 476 |
| 23. Way Seputih | 320 | - | 320 |
| 24. Rumbia | 192 | - | 192 |
| 25. Bumi Nabung | 618 | 521 | 1 139 |
| 26. Putra Rumbia | 1 498 | - | 1 498 |
| 27. Seputih Surabaya | 331 | 1 250 | 1 581 |
| 28. Bandar Surabaya | - | - | - |
| Lampung Tengah | 5 693 | 3 583 | 9 276 |

Catatan/Note : ...

Sumber/Source : Dinas Ketahanan Pangan, Tanaman Pangan dan Hortikultura Kabupaten Lampung Tengah
Department of Food Security, Food Crops and Horticulture of Lampung Tengah Regency

Tabel 5.3.11 Jumlah Alat Mesin dan Kelembagaan Pertanian Tanaman Pangan di Kabupaten Lampung Tengah, 2022
Number of Machine Tools and Institutional Agriculture for Food Crops in Lampung Tengah Regency, 2022

| Kegiatan Pertanian <i>Agriculture Activity</i> | Jenis Alat dan Kelembagaan <i>Type of Mechanical Equipment</i> | Kondisi Baik / Rusak Ringan*) | Rusak Berat**) | Jumlah (3)+(4) |
|---|---|----------------------------------|-------------------|-------------------|
| (1) | (2) | (3) | (4) | (5) |
| Pengolahan Lahan | a. Traktor Roda Dua | 3 202 | 189 | 3 391 |
| | b. Traktor Roda Empat | 215 | 14 | 229 |
| Penanaman | a. Tanam Padi (Transplanter) | 84 | 9 | 97 |
| | b. Tanam Biji-bijian (Seeder) | 321 | 18 | 339 |
| Pengendalian OPT | a. Penyembprot (Hand Sprayer dan Power Sprayer) | 46 702 | 1 352 | 48 054 |
| | b. Pengabut pestisida (Swing-Fog) | 1 | 0 | 1 |
| | c. Emosan Tikus | 924 | 68 | 992 |
| | d. Pembersih Gulma | 10 467 | 720 | 11 187 |
| Pengairan | Pompa air | 3 937 | 162 | 4 099 |
| | a. 4 inci | 2 571 | 155 | 2 792 |
| | b. 4 inci | 835 | 176 | 1 018 |
| | c. 4 inci | 287 | 25 | 316 |
| Pemanenan | a. Sabit Bergerigi | 66 915 | 1 229 | 68 144 |
| | b. Pemotong padi tipe gunting (Reaper) | 40 | 20 | 60 |
| | c. Pemotong padi tipe gendong (Paddy Mower) | 9 | 0 | 9 |
| | d. Pemanen padi tipe sisir (Stripper) | 0 | 0 | 0 |
| | e. Rice Combine Harvester | 6 | 10 | 16 |
| | 1. Combine Harvester kecil | 32 | 20 | 52 |
| | 2. Combine Harvester menengah | 22 | 4 | 26 |
| | 3. Combine Harvester besar | 80 | 10 | 90 |
| | f. Corn combine harvester | 5 | 3 | 8 |
| | g. Pengungkit ubi kayu / ubi jalar | 0 | 0 | 0 |
| Perontokan / Pemipilan | a. Perontok Padi / Thresher | 1 711 | 213 | 1 971 |
| | b. Pemipil Jagung / Cornsheller | 550 | 49 | 599 |
| | c. Perontok Multiguna (Padi, Jagung, Kedelai) | 27 | 6 | 33 |
| Perajang umbi | perajang mekanis | 0 | 0 | 0 |
| Pembersihan | Pembersih Gabah / Winower | 28 | 8 | 36 |
| Pengerian | a. Pengerian tipe datar / Flat Bed Dryer | 14 | 2 | 16 |
| | b. Pengerian tipe vertikal / Continuous Dryer | 17 | 0 | 17 |
| | c. Pengerian Rak (tray drayer) | 0 | 0 | 0 |
| Penggilingan | a. Penggilingan Padi Kecil / Small Rice Mill | 596 | 21 | 648 |
| | b. Penggilingan Padi Menengah / Medium Rice Mill | 362 | 6 | 368 |
| | c. Penggilingan Padi Besar / Large Rice Mill | 105 | 2 | 107 |

Catatan/Note: ...

Sumber /Source :: Dinas Ketahanan Pangan, Tanaman Pangan dan Hortikultura Kabupaten Lampung Tengah
Department of Food Security, Food Crops and Horticulture of Lampung Tengah Regency

Lanjutan Tabel/*Continued Table* 5.3.11

| Kegiatan Pertanian Agriculture Activity | Jenis Alat dan Kelembagaan Type of Mechanical Equipment | Kondisi Baik / Rusak Ringan*) | Rusak Berat**) | Jumlah (3)+(4) |
|--|--|--|---------------------------|---------------------------|
| (1) | (2) | (3) | (4) | (5) |
| Penyimpanan | Penyimpan hasil tanaman pangan (Silo) | 4 | - | 4 |
| Pembuatan Pupuk | Alat Pembuat Pupuk Organik (APPO) / Kompos | 84 | 8 | 93 |
| | a. Usaha Pelayanan Jasa Alsintan (UPJA) | ... | ... | 116 |
| | b. Kelompok Tani (POKTAN) | ... | ... | 5189 |
| | c. Gabungan Kelompok Tani (GAPOKTAN) | ... | ... | 337 |
| | d. Koperasi Unit Desa (KUD) / Koperasi Tani | ... | ... | 25 |
| | e. Kios Sarana Produksi Pertanian (SAPROTAN) | ... | ... | 340 |
| | f. Kelompok Penangkar Benih | ... | ... | 14 |
| | g. Regu Pengendali Hama | ... | ... | 69 |

5.4 Peternakan/ Livestock

Tabel 5.4.1 Populasi Ternak Menurut Kecamatan dan Jenis Ternak di Kabupaten Lampung Tengah, 2022
Livestock Population by District and Animal Type in Central Lampung Regency, 2022

| Kecamatan Subdistrict | Sapi Potong / Beef Cattle | Kerbau /Buffalo | Kambing/Goat | Domba/Sheep | Babi / Pig |
|-----------------------|---------------------------|-----------------|----------------|--------------|---------------|
| (1) | (2) | (3) | (4) | (5) | (6) |
| 1. Padang Ratu | 8 944 | 13 | 4 565 | - | - |
| 2. Selagai Lingga | 3 654 | 4 | 4 952 | 354 | 205 |
| 3. Pujian | 4 907 | 42 | 6 840 | 332 | 30 |
| 4. Anak Tuha | 16 110 | 321 | 5 902 | 256 | 138 |
| 5. Anak Ratu Aji | 7 078 | 4 | 4 826 | 71 | - |
| 6. Kalirejo | 8 936 | - | 5 998 | 596 | - |
| 7. Sendang Agung | 3 946 | 49 | 955 | 42 | 200 |
| 8. Bangun Rejo | 11 958 | - | 10 976 | 1 425 | - |
| 9. Gunung Sugih | 19 794 | 723 | 11 488 | 804 | - |
| 10. Bekri | 12 022 | 61 | 3 623 | 72 | 36 |
| 11. Bumi Ratu Nuban | 1 930 | 72 | 8 571 | 411 | - |
| 12. Trimurjo | 3 285 | - | 4 419 | - | 415 |
| 13. Punggur | 7 173 | - | 3 015 | 258 | - |
| 14. Kota Gajah | 7 088 | 12 | 3 027 | 215 | - |
| 15. Seputih Raman | 25 954 | 8 | 3 353 | 405 | 4 956 |
| 16. Terbanggi Besar | 37 392 | 52 | 763 | 763 | - |
| 17. Seputih Agung | 26 018 | 35 | 7 161 | 10 | - |
| 18. Way Pengubuan | 12 963 | 84 | 8 120 | 780 | 160 |
| 19. Terusan Nunyai | 6 410 | - | 10 237 | - | - |
| 20. Seputih Mataram | 7 094 | - | 11 980 | 350 | 3 107 |
| 21. Bandar Mataram | 18 814 | 118 | 59 862 | 62 | 1 517 |
| 22. Seputih Banyak | 32 109 | - | 15 179 | - | 3 114 |
| 23. Way Seputih | 12 815 | 3 | 4 161 | 96 | 202 |
| 24. Rumbia | 13 894 | - | 7 280 | - | 2 074 |
| 25. Bumi Nabung | 7 619 | 26 | 6 468 | 10 | 133 |
| 26. Putra Rumbia | 9 441 | - | 4 229 | 137 | 714 |
| 27. Seputih Surabaya | 5 288 | 113 | 8 252 | 19 | 75 |
| 28. Bandar Surabaya | 6 514 | 419 | 11 243 | 38 | 70 |
| Lampung Tengah | 339 150 | 2 159 | 237 445 | 7 506 | 17 146 |

Catatan/Note : *Data belum didapatkan

Sumber/Source : Peternakan, dan Perikanan Kabupaten Lampung Tengah/Plantation, Livestock and Fishery Department of Lampung Tengah Regency

Tabel
Table 5.4.2

Populasi Unggas Menurut Kecamatan dan Jenis Ternak di Kabupaten Lampung Tengah, 2022
Poultry Population by Subdistrict and Kind of Livestock in Lampung Tengah Regency, 2022

| Kecamatan Subdistrict | Ayam Kampung / Native Chicken | Ayam Petelur / Layer | Ayam Pedaging / Broiler | Itik/Bebek /Duck |
|--------------------------|----------------------------------|-------------------------|----------------------------|------------------|
| (1) | (2) | (3) | (4) | (5) |
| 1. Padang Ratu | 76 300 | 1 000 | 126 000 | 2 825 |
| 2. Selagai Lingga | 48 484 | 16 000 | 11 000 | 1 499 |
| 3. Pubian | 33 140 | 7 101 | 39 500 | 16 505 |
| 4. Anak Tuha | 10 020 | - | 7 680 | - |
| 5. Anak Ratu Aji | 36 900 | 2 179 | - | 3 034 |
| 6. Kalirejo | 80 830 | 185 000 | 27 675 | 7 954 |
| 7. Sendang Agung | 71 977 | 7 700 | 80 200 | 1 133 |
| 8. Bangun Rejo | 37 825 | 32 000 | 75 150 | 2 160 |
| 9. Gunung Sugih | 43 190 | - | 460 | 682 |
| 10. Bekri | 72 305 | - | 36 200 | 730 |
| 11. Bumi Ratu Nuban | 32 862 | 20 000 | 46 850 | 5 949 |
| 12. Trimurjo | 7 783 | 5 000 | 78 000 | - |
| 13. Punggur | 16 382 | 254 420 | 13 744 | 1 962 |
| 14. Kota Gajah | 12 000 | 165 000 | 17 000 | 2 481 |
| 15. Seputih Raman | 18 094 | 342 000 | 158 336 | 1 930 |
| 16. Terbanggi Besar | 37 873 | 57 817 | 63 308 | 23 029 |
| 17. Seputih Agung | 51 138 | - | 174 248 | 2 400 |
| 18. Way Pengubuan | 9 258 | 61 500 | 5 400 | 293 |
| 19. Terusan Nunyai | 19 964 | 1 000 | 72 443 | 1 759 |
| 20. Seputih Mataram | 22 468 | 192 500 | 177 922 | 2 880 |
| 21. Bandar Mataram | 149 821 | 8 000 | 230 000 | 95 |
| 22. Seputih Banyak | 27 112 | 41 921 | 49 508 | 606 |
| 23. Way Seputih | 15 803 | 1 000 | - | 971 |
| 24. Rumbia | 5 400 | 15 000 | 60 000 | 3 158 |
| 25. Bumi Nabung | 22 345 | - | - | 1 224 |
| 26. Putra Rumbia | 7 749 | - | 5 800 | 1 462 |
| 27. Seputih Surabaya | 15 448 | 1 900 | 12 638 | 1 688 |
| 28. Bandar Surabaya | 11 176 | 3 600 | 254 000 | 2 891 |
| Lampung Tengah | 993 647 | 1 421 638 | 1 823 062 | 91 300 |

Catatan/Note : ...

Sumber/Source : Peternakan, dan Perikanan Kabupaten Lampung Tengah/Plantation, Livestock and Fishery Department of Lampung Tengah Regency

5.5 Perikanan/Fishery

Tabel 5.5.1 **Produksi Ikan Menurut Kecamatan dan Asal Ikan di Kabupaten Lampung Tengah (ton), 2022**
Table 5.5.1 **Production of Fish by Subdistrict and Fish Origin in Lampung Tengah Regency (ton), 2022**

| Kecamatan Subdistrict | Asal Ikan/Fish Origin | | | |
|--------------------------|-----------------------|--------------|------------|-----------------------|
| | Laut/Sea | Sungai/River | Rawa/Swamp | Bendungan/ Chekdam |
| (1) | (2) | (3) | (4) | (5) |
| 1. Padang Ratu | - | - | - | - |
| 2. Selagai Lingga | - | - | - | - |
| 3. Pubian | - | - | - | - |
| 4. Anak Tuha | - | - | - | - |
| 5. Anak Ratu Aji | - | - | - | - |
| 6. Kalirejo | - | - | - | - |
| 7. Sendang Agung | - | - | - | - |
| 8. Bangun Rejo | - | - | - | - |
| 9. Gunung Sugih | - | - | - | - |
| 10. Bekri | - | - | - | - |
| 11. Bumi Ratu Nuban | - | - | - | - |
| 12. Trimurjo | - | - | - | - |
| 13. Punggur | - | 64 | - | - |
| 14. Kota Gajah | - | - | - | - |
| 15. Seputih Raman | - | - | - | - |
| 16. Terbanggi Besar | - | - | - | - |
| 17. Seputih Agung | - | - | - | - |
| 18. Way Pengubuan | - | - | - | - |
| 19. Terusan Nunyai | - | - | - | - |
| 20. Seputih Mataram | - | - | - | - |
| 21. Bandar Mataram | 150 | 318 | - | - |
| 22. Seputih Banyak | - | - | - | - |
| 23. Way Seputih | - | 18 | - | - |
| 24. Rumbia | - | 230 | - | - |
| 25. Bumi Nabung | - | 87 | - | - |
| 26. Putra Rumbia | - | 141 | - | - |
| 27. Seputih Surabaya | - | 150 | - | - |
| 28. Bandar Surabaya | 3 038 | 837 | - | - |
| Lampung Tengah | 3 188 | 1 845 | - | - |

Lanjutan Tabel/Continued Table 5.5.1

| Kecamatan Subdistrict | Asal Ikan/Fish Origin | | | Jumlah Total |
|--------------------------|----------------------------------|------------------------------|--------------------|-----------------|
| | Tambak Brackish Water Pond | Kolam Fresh Water Pond | Mina Padi Paddy | |
| (1) | (6) | (7) | (8) | (9) |
| 1. Padang Ratu | - | 1 214 | - | 1 214 |
| 2. Selagai Lingga | - | 1 255 | - | 1 255 |
| 3. Pubian | - | 1 640 | - | 1 640 |
| 4. Anak Tuha | - | 697 | - | 697 |
| 5. Anak Ratu Aji | - | 977 | - | 977 |
| 6. Kalirejo | - | 2 946 | - | 2 946 |
| 7. Sendang Agung | - | 2 254 | - | 2 254 |
| 8. Bangun Rejo | - | 1 362 | - | 1 362 |
| 9. Gunung Sugih | - | 1 232 | - | 1 232 |
| 10. Bekri | - | 952 | - | 952 |
| 11. Bumi Ratu Nuban | - | 976 | - | 976 |
| 12. Trimurjo | - | 1 509 | - | 1 509 |
| 13. Punggur | - | 2 243 | - | 2 307 |
| 14. Kota Gajah | - | 6 241 | - | 6 241 |
| 15. Seputih Raman | - | 4 576 | - | 4 576 |
| 16. Terbanggi Besar | - | 875 | - | 875 |
| 17. Seputih Agung | - | 852 | - | 852 |
| 18. Way Pengubuan | - | 652 | - | 652 |
| 19. Terusan Nunyai | - | 772 | - | 772 |
| 20. Seputih Mataram | - | 938 | - | 938 |
| 21. Bandar Mataram | - | 825 | - | 1 293 |
| 22. Seputih Banyak | - | 2 845 | - | 2 845 |
| 23. Way Seputih | - | 1 126 | - | 1 144 |
| 24. Rumbia | - | 716 | - | 946 |
| 25. Bumi Nabung | - | 699 | - | 786 |
| 26. Putra Rumbia | - | 590 | - | 731 |
| 27. Seputih Surabaya | - | 1 393 | - | 1 543 |
| 28. Bandar Surabaya | - | 1 609 | - | 5 484 |
| Lampung Tengah | - | 43 965 | - | 48 998 |

Catatan/Note : ...

Sumber/Source : Peternakan, dan Perikanan Kabupaten Lampung Tengah/Plantation, Livestock and Fishery Department of Lampung Tengah Regency

Tabel
Table 5.5.2

Banyaknya Rumahtangga Perikanan Menurut Kecamatan dan Asal Ikan di Kabupaten Lampung Tengah (ton), 2022 *Number of Fishing Household by Subdistrict and Fish Origin in Lampung Tengah Regency (ton), 2022*

| Kecamatan Subdistrict | Asal Ikan/Fish Origin | | | |
|--------------------------|-----------------------|--------------|------------|-----------------------|
| | Laut/Sea | Sungai/River | Rawa/Swamp | Bendungan/ Chekdam |
| (1) | (2) | (3) | (4) | (5) |
| 1. Padang Ratu | - | - | - | - |
| 2. Selagai Lingga | - | - | - | - |
| 3. Pubian | - | - | - | - |
| 4. Anak Tuha | - | - | - | - |
| 5. Anak Ratu Aji | - | - | - | - |
| 6. Kalirejo | - | - | - | - |
| 7. Sendang Agung | - | - | - | - |
| 8. Bangun Rejo | - | - | - | - |
| 9. Gunung Sugih | - | - | - | - |
| 10. Bekri | - | - | - | - |
| 11. Bumi Ratu Nuban | - | - | - | - |
| 12. Trimurjo | - | - | - | - |
| 13. Punggur | - | 64 | - | 70 |
| 14. Kota Gajah | - | - | - | - |
| 15. Seputih Raman | - | - | - | - |
| 16. Terbanggi Besar | - | - | - | - |
| 17. Seputih Agung | - | - | - | - |
| 18. Way Pengubuan | - | - | - | - |
| 19. Terusan Nunyai | - | - | - | - |
| 20. Seputih Mataram | - | - | - | - |
| 21. Bandar Mataram | 56 | 163 | 16 | - |
| 22. Seputih Banyak | - | - | - | - |
| 23. Way Seputih | - | 60 | - | - |
| 24. Rumbia | - | 77 | 20 | - |
| 25. Bumi Nabung | - | 151 | - | - |
| 26. Putra Rumbia | - | 173 | - | - |
| 27. Seputih Surabaya | - | 128 | 101 | - |
| 28. Bandar Surabaya | 409 | 60 | 50 | - |
| Lampung Tengah | 465 | 876 | 187 | 70 |

Lanjutan Tabel/Continued Table 5.5.2

| Kecamatan Subdistrict | Asal Ikan/Fish Origin | | Jumlah Total |
|--------------------------|----------------------------------|------------------------------|-----------------|
| | Tambak Brackish Water Pond | Kolam Fresh Water Pond | |
| (1) | (6) | (7) | (8) |
| 1. Padang Ratu | - | 260 | 260 |
| 2. Selagai Lingga | - | 268 | 268 |
| 3. Pubian | - | 309 | 309 |
| 4. Anak Tuha | - | 233 | 233 |
| 5. Anak Ratu Aji | - | 226 | 226 |
| 6. Kalirejo | - | 587 | 587 |
| 7. Sendang Agung | - | 503 | 503 |
| 8. Bangun Rejo | - | 328 | 328 |
| 9. Gunung Sugih | - | 182 | 182 |
| 10. Bekri | - | 221 | 221 |
| 11. Bumi Ratu Nuban | - | 257 | 257 |
| 12. Trimurjo | - | 390 | 390 |
| 13. Punggur | - | 490 | 624 |
| 14. Kota Gajah | - | 519 | 519 |
| 15. Seputih Raman | - | 477 | 477 |
| 16. Terbanggi Besar | - | 198 | 198 |
| 17. Seputih Agung | - | 224 | 224 |
| 18. Way Pengubuan | - | 210 | 210 |
| 19. Terusan Nunyai | - | 228 | 228 |
| 20. Seputih Mataram | - | 218 | 218 |
| 21. Bandar Mataram | - | 271 | 506 |
| 22. Seputih Banyak | - | 372 | 372 |
| 23. Way Seputih | - | 243 | 303 |
| 24. Rumbia | - | 207 | 304 |
| 25. Bumi Nabung | - | 228 | 379 |
| 26. Putra Rumbia | - | 247 | 420 |
| 27. Seputih Surabaya | - | 370 | 599 |
| 28. Bandar Surabaya | - | 513 | 1 032 |
| Lampung Tengah | - | 8 779 | 10 377 |

Catatan/Note : ...

Sumber/Source : Peternakan, dan Perikanan Kabupaten Lampung Tengah/Plantation, Livestock and Fishery Department of Lampung Tengah Regency

Tabel
Table 5.5.3

Produksi Ikan yang Berasal dari Laut Menurut Jenis Ikan di Kabupaten Lampung Tengah, 2022
Production of Marine Fisheries by Kind of Fish in Lampung Tengah Regency, 2022

| Jenis Ikan <i>Kind of Fish</i> | Produksi (ton) <i>Production (ton)</i> |
|--|--|
| (1) | (2) |
| 1. Rajungan | 122 |
| 2. Kakap | 168 |
| 3. Bawal | 218 |
| 4. Udang | 950 |
| 5. Pari | - |
| 6. Kurisi | - |
| 7. Golok-golok | - |
| 8. Teri | 150 |
| 9. Patek | - |
| 10. Kembung | 1300 |
| 11. Lain-lain/Rucah | 280 |
| Jumlah/Total | 3 188 |

Catatan/Note : ...

Sumber/Source : Peternakan, dan Perikanan Kabupaten Lampung Tengah/*Plantation, Livestock and Fishery Department of Lampung Tengah Regency*

Tabel
Table 5.5.4

Produksi Ikan yang Berasal dari Sungai Menurut Jenis Ikan di Kabupaten Lampung Tengah, 2022
Production of River Fisheries by Kind of Fish in Lampung Tengah Regency, 2022

| Jenis Ikan <i>Kind of Fish</i> | Produksi (ton) <i>Production (ton)</i> |
|--|--|
| (1) | (2) |
| 1. Gabus | 431 |
| 2. Baung | 320 |
| 3. Tambakan | 170 |
| 4. Lais | 310 |
| 5. Tawes | 120 |
| 6. Mas | 80 |
| 7. Nila | 169 |
| 8. Kamal | - |
| 9. Lele | 195 |
| 10. Sepat | 50 |
| 11. Mujair | - |
| 12. Belalau | - |
| Jumlah/Total | 1 845 |

Catatan/Note : ...

Sumber/Source : Peternakan, dan Perikanan Kabupaten Lampung Tengah/*Plantation, Livestock and Fishery Department of Lampung Tengah Regency*

Tabel
Table 5.5.5

Produksi Ikan yang Berasal dari Kolam Menurut Jenis Ikan di Kabupaten Lampung Tengah, 2022
Production of Paddy Fisheries by Kind of Fish in Lampung Tengah Regency, 2022

| Jenis Ikan Kind of Fish | Produksi (ton) Production (ton) |
|----------------------------|------------------------------------|
| (1) | (2) |
| 1. Lele Dumbo | 12.029 |
| 2. Mas | 1.434,33 |
| 3. Tawes | - |
| 4. Nila | 4.129 |
| 5. Patin | 14.695,7 |
| 6. Gurame | 11.246 |
| 7. Tambakan | - |
| 8. Mujair | - |
| 9. Bawal | - |
| 10. Baung | 3,15 |
| 11. Lain-lain | 428 |
| Jumlah/Total | 43.965 |

Catatan/Note : ...

Sumber/Source : Peternakan, dan Perikanan Kabupaten Lampung Tengah/Plantation, Livestock and Fishery Department of Lampung Tengah Regency

Tabel
Table 5.5.6

Banyaknya Armada Kapal Penangkap Ikan di Perairan Umum Menurut Jenis/Klasifikasi di Kabupaten Lampung Tengah, 2022

Number of Fishing Boats in Open Water by Classification in Lampung Tengah Regency, 2022

| Klasifikasi Classification | Perairan Umum/Open Water | | | Jumlah Total |
|-------------------------------|--------------------------|---------------|--------------|-----------------|
| | Sungai River | Rawa Swamp | Waduk Dam | |
| (1) | (2) | (3) | (4) | (5) |
| 1. Tanpa Perahu | 112 | 88 | 33 | 233 |
| 2. Perahu Tanpa Motor | 311 | 95 | 78 | 484 |
| 3. Motor Tempel | 516 | 47 | - | 563 |
| 4. KM < 5 GT | 33 | - | - | 33 |
| 5. KM 5-10 GT | 2 | - | - | - |
| 6. KM 10-20 GT | - | - | - | - |
| 7. KM 20-30 GT | - | - | - | - |
| 8. KM > 30 GT | - | - | - | - |
| Jumlah/Total | 974 | 230 | 111 | 1 313 |

Catatan/Note : ...

Sumber/Source : Peternakan, dan Perikanan Kabupaten Lampung Tengah/Plantation, Livestock and Fishery Department of Lampung Tengah Regency

Tabel 5.5.7 Banyaknya Armada Kapal Penangkap Ikan di Perairan Umum Menurut Jenis/Klasifikasi di Kabupaten Lampung Tengah, 2022

Number of Fishing Boats in Open Water by Classification in Lampung Tengah Regency, 2022

| Klasifikasi Classification | Perairan Umum/Open Water | | | Jumlah Total |
|---|--------------------------|---------------|--------------|-----------------|
| | Sungai River | Rawa Swamp | Waduk Dam | |
| (1) | (2) | (3) | (4) | (5) |
| 1. Perahu Tanpa Motor/ Non-Powered Boat | 112 | 88 | 33 | 233 |
| a. Jukung/ Dugout Boat | - | - | - | - |
| b. Perahu Kecil/ Small Boat | - | - | - | - |
| c. Perahu Sedang/ Boat | - | - | - | - |
| d. Perahu Besar/ Big Boat | - | - | - | - |
| 2. Motor Tempel/ Out Boat Motor | 516 | 47 | - | 563 |
| Jumlah/Total | 628 | 135 | 33 | 796 |

Catatan/Note : ...

Sumber/Source : Peternakan, dan Perikanan Kabupaten Lampung Tengah/Plantation, Livestock and Fishery Department of Lampung Tengah Regency

Tabel
Table 5.5.8

Banyaknya Armada Kapal Penangkap Ikan Menurut Jenis/Klasifikasi di Kabupaten Lampung Tengah, 2022
Number of Fishing Boats by Classification in Lampung Tengah Regency, 2022

| Klasifikasi Classification | Jumlah Armada Kapal Number of Fishing Boats |
|---|--|
| (1) | (2) |
| 1. Perahu Tanpa Motor/Non Powered Boat | 233 |
| a. Perahu Kecil/Small Boat | 133 |
| b. Perahu Sedang/Medium Boat | 100 |
| c. Perahu Besar/Big Boat | - |
| 2. Motor Tempel/Out Board Motor Boat | 563 |
| 3. Kapal Motor/In Board Motor Boat | 35 |
| a. 0 - 5 | 33 |
| b. 5 - 10 | 2 |
| c. 10 -20 | - |
| Jumlah/Total | 831 |

Catatan/Note : ...

Sumber/Source : Peternakan, dan Perikanan Kabupaten Lampung Tengah/Plantation, Livestock and Fishery Department of Lampung Tengah Regency

Tabel
Table 5.5.9

Banyaknya Alat Penangkap Ikan Laut Menurut Jenis/Klasifikasi di Kabupaten Lampung Tengah, 2022
Number of Sea Fishing Gears by Classification in Lampung Tengah Regency, 2022

| Klasifikasi <i>Classification</i> | Jumlah Armada Kapal <i>Number of Fishing Boats</i> |
|---|--|
| (1) | (2) |
| 1. Payang | 2 |
| 2. Pukat Pantai | - |
| 3. Jaring Insang Hanyut | 150 |
| 4. Jaring Insang Tetap | 300 |
| 5. Tramel Net | - |
| 6. Bagan Tancap | 30 |
| 7. Serok | - |
| 8. Rawai Tetap | 120 |
| 9. Pancing Lainnya | 100 |
| 10. Jermal | - |
| 11. Bubu | 5 000 |
| 12. Gogol | - |
| Jumlah/Total | 5 702 |

Catatan/Note : ...

Sumber/Source : Peternakan, dan Perikanan Kabupaten Lampung Tengah/*Plantation, Livestock and Fishery Department of Lampung Tengah Regency*

Banyaknya Keluarga Pengguna Listrik Lampung Tengah 2022*Number of Electricity Users by Family Lampung Tengah 2022***383.198****Keluarga PLN****1.261****Keluarga Non PLN****35****Keluarga Non Listrik**

PENJELASAN TEKNIS

1. Pengumpulan data industri besar dan sedang dilakukan melalui Survei Industri Besar dan Sedang yang dilaksanakan setiap tahun secara lengkap (sensus) sejak tahun 1975. Survei Industri Besar dan Sedang mencakup semua perusahaan industri yang mempunyai tenaga kerja 20 orang atau lebih dengan menggunakan kuesioner II A.
2. Klasifikasi industri yang digunakan dalam survei ini berdasar kepada Klasifikasi Baku Lapangan Usaha Indonesia (KBLI). KBLI adalah klasifikasi lapangan usaha yang berdasar kepada International Standard Industrial Classification of All Economic Activities (ISIC) revisi 4 yang telah disesuaikan dengan kondisi Indonesia.
3. Industri manufaktur adalah suatu kegiatan ekonomi yang melakukan kegiatan mengubah suatu barang dasar secara mekanis, kimia, atau dengan tangan sehingga menjadi barang jadi/setengah jadi, dan atau barang yang kurang nilainya menjadi barang yang lebih tinggi nilainya, dan sifatnya lebih dekat kepada pemakai akhir. Termasuk dalam kegiatan ini adalah jasa industri dan pekerjaan perakitan.
4. Perusahaan atau usaha industri adalah suatu unit (kesatuan) usaha yang melakukan kegiatan ekonomi, bertujuan menghasilkan barang atau jasa, terletak pada suatu bangunan atau lokasi tertentu, dan mempunyai catatan administrasi tersendiri mengenai produksi dan struktur biaya serta ada seorang atau lebih yang bertanggung jawab atas usaha tersebut.
5. Industri manufaktur dikelompokkan ke dalam 4 golongan berdasarkan banyaknya pekerja, yaitu: industri besar (100 orang pekerja atau lebih), industri sedang/menengah (20–99 orang pekerja), industri kecil (5–19 orang pekerja), dan industri mikro (1–4 orang pekerja).
6. Pelanggan adalah individu atau kelompok, baik rumah tangga, perusahaan atau institusi non profit yang membeli air

TECHNICAL NOTES

1. *Data collection of large and medium scale manufacturing is conducted through The Large and Medium Manufacturing Establishment Survey that has been done annually for all industries (census) since 1975. Large and Medium Manufacturing Establishment Survey covers all manufactures/industries with 20 workers or more by questionnaire II A.*
2. *The industrial classification adopted in this survey refers to the Klasifikasi Baku Lapangan Usaha Indonesia (KBLI). KBLI is classification of economic activities based on the International Standard Industrial Classification of All Economic Activities (ISIC rev 4 that has been modified according to the local condition in Indonesia.*
3. *Manufacturing industry is defined as an economic activity processing basic goods mechanically, chemicals or manually into final or intermediate goods. It is also defined as processing of lower value goods into higher value goods as final or intermediate products. The activities also include services for manufacturing and assembling.*
4. *A manufacturing establishment is defined as a production unit engaged in economic activity, producing goods or services, located in a building or in a certain location, keeping a business record concerning the production and cost structure, and having a person or more that are responsible to those activities.*
5. *Manufacturing industries are categorized into four groups, based on the number of employees: large scale manufacturing (100 employees or more), medium scale manufacturing (20–99 employees), small scale manufacturing (5–19 employees), and micro industry (1–4 employees).*
6. *Customers are individuals or groups, whether household, company or non-profit institutions that buy water supply from*

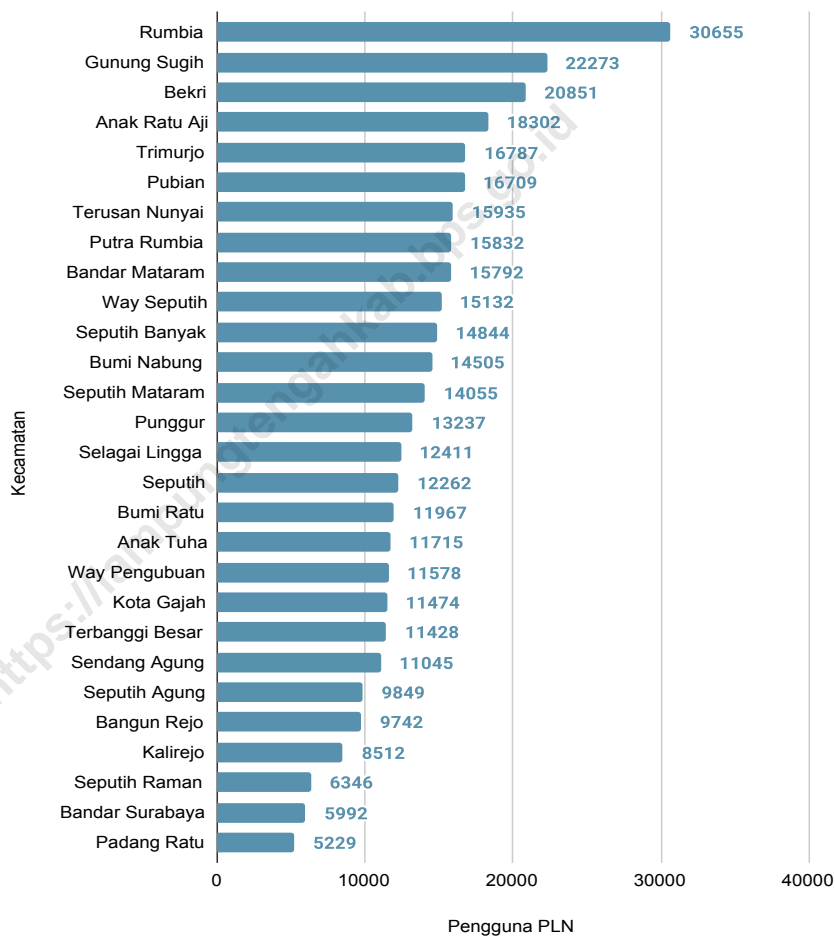
- bersih dari perusahaan air bersih.
7. Air disalurkan adalah volume air bersih dari perusahaan air bersih.
7. *water supply establishment.*
7. *Distributed water is the volume of water supply from water supply establishment.*

<https://lampungtengahkab.bps.go.id>

Gambar
Figures 6.1

Banyaknya Pengguna Listrik Menurut Keluarga di Kabupaten Lampung Tengah, 2022
Number of Electricity Users by Family in Lampung Tengah Regency, 2022

Banyaknya Pengguna Listrik Menurut Keluarga



Catatan/Note :-

Sumber/Source : BPS, Pendataan Potensi Desa (Podes)/ BPS–Statistics Indonesia, Village Potential Data Collection

Tabel
Table 6.1

Banyaknya Pengguna Listrik Menurut Keluarga di Kabupaten Lampung Tengah, 2021
Number of Electricity Users by Family in Lampung Tengah Regency, 2021

| Kecamatan Subdistrict | Pengguna Listrik / Electric Users | | | Bukan Pengguna / Not a User |
|--------------------------|-----------------------------------|--------------|----------------|-----------------------------|
| | PLN | Non PLN | Jumlah | |
| (1) | (2) | (3) | (4) | (5) |
| Padang Ratu | 5 229 | - | 5 229 | - |
| Selagai Lingga | 12 411 | - | 12 411 | - |
| Pubian | 15 478 | 1 231 | 16 709 | - |
| Anak Tuha | 11 715 | - | 11 715 | - |
| Anak Ratu Aji | 18 302 | - | 18 302 | - |
| Kali Rejo | 8 512 | - | 8 512 | - |
| Sendang Agung | 11 045 | - | 11 045 | - |
| Bangun Rejo | 9 742 | - | 9 742 | - |
| Gunung Sugih | 22 273 | - | 22 273 | - |
| Bekri | 20 850 | 1 | 20 851 | - |
| Bumi Ratu Nuban | 11 967 | - | 11 967 | - |
| Trimurjo | 16 787 | - | 16 787 | - |
| Punggur | 13 232 | 5 | 13 237 | 1 |
| Kota Gajah | 11 474 | - | 11 474 | 2 |
| Seputih Raman | 6 346 | - | 6 346 | - |
| Terbanggi Besar | 11 428 | - | 11 428 | 2 |
| Seputih Agung | 9 849 | - | 9 849 | 27 |
| Way Pengubuan | 11 578 | - | 11 578 | 2 |
| Terusan Nunyai | 15 935 | - | 15 935 | - |
| Seputih Mataram | 14 055 | - | 14 055 | 1 |
| Bandar Mataram | 15 792 | - | 15 792 | - |
| Seputih Banyak | 14 844 | - | 14 844 | - |
| Way Seputih | 15 132 | - | 15 132 | - |
| Rumbia | 30 655 | - | 30 655 | - |
| Bumi Nabung | 14 481 | 24 | 14 505 | - |
| Putra Rumbia | 15 832 | - | 15 832 | - |
| Seputih Surabaya | 12 262 | - | 12 262 | - |
| Bandar Surabaya | 5 992 | - | 5 992 | - |
| Lampung Tengah | 383 198 | 1 261 | 384 459 | 35 |

Catatan/Note : -

Sumber/Source : BPS, Pendataan Potensi Desa (Podes)/ BPS–Statistics Indonesia, Village Potential Data Collection

Tabel
Table 6.2

Banyaknya Desa dengan Jenis Pengguna Gas di Kabupaten Lampung Tengah, 2019-2021
Number by Villages and Type of Gas Users in Lampung Tengah Regency, 2020-2022

| Jenis Bahan Bakar Type of Fuel | 2019 | 2020* | 2021 |
|-----------------------------------|------|-------|------|
| (1) | (2) | (3) | (4) |
| Gas Kota/ City Gas | - | - | - |
| LPG 12 Kg/ LPG 12 Kg | ... | ... | 190 |
| LPG 5.5 Kg/ LPG 5.5 Kg | ... | ... | 234 |
| LPG 3 Kg/ LPG 3 Kg | 311 | 314 | 314 |
| Minyak Tanah/ Kerosene | 3 | 4 | 7 |
| Kayu Bakar/ Firewood | - | 4 | 306 |

Catatan/Note :Konsep penggunaan bahan bakar paling banyak/ The concept of using the most fuel

Sumber/Source :BPS, Pendataan Potensi Desa (Podes)/ BPS–Statistics Indonesia, Village Potential Data Collection

Tabel 6.3 Banyaknya Desa Menurut Keberadaan Penerangan Jalan Utama Desa di Kabupaten Lampung Tengah 2019-2021
Table 6.3 Number of Villages According to Existence of Village Main Street Lighting in Lampung Tengah Regency 2019-2021

| Kecamatan Subdistrict | 2019 | 2020 | 2021 |
|--|------|------|------|
| (1) | (2) | (3) | (4) |
| Sumber Penerangan Jalan Utama / Main Street Lighting | - | - | - |
| Listrik Pemerintah / Government Electricity | 198 | 169 | 155 |
| Listrik Non Pemerintah/ Non-Government Electricity | 113 | 142 | 156 |
| Non Listrik / Non Electric | - | - | 3 |

Catatan/Note :-

Sumber/Source : BPS, Pendataan Potensi Desa (Podes)/ BPS–Statistics Indonesia, Village Potential Data Collection

Tabel
Table 6.4

Jumlah Pelanggan dan Pemakaian Air yang Disalurkan Menurut Kecamatan, 2022
Number of Customers and Use of Distributed Water by District, 2022

| Kecamatan Subdistrict | Pelanggan Number of Customers | Air Disalurkan Distributed Water (m ³) | Nilai Value (Rp) |
|--------------------------|----------------------------------|--|------------------------|
| (1) | (2) | (3) | (4) |
| Padang Ratu | - | - | - |
| Selagai Lingga | - | - | - |
| Pubian | - | - | - |
| Anak Tuha | - | - | - |
| Anak Ratu Aji | - | - | - |
| Kali Rejo | 35 | 4 039 | 17 177 600 - |
| Sendang Agung | - | - | - |
| Bangun Rejo | - | - | - |
| Gunung Sugih | 11 | 1 138 | 4 090 400 - |
| Bekri | - | - | - |
| Bumi Ratu Nuban | - | - | - |
| Trimurjo | - | - | - |
| Punggur | - | - | - |
| Kota Gajah | - | - | - |
| Seputih Raman | - | - | - |
| Terbanggi Besar | - | - | - |
| Seputih Agung | - | - | - |
| Way Pengubuan | - | - | - |
| Terusan Nunyai | - | - | - |
| Seputih Mataram | - | - | - |
| Bandar Mataram | - | - | - |
| Seputih Banyak | - | - | - |
| Way Seputih | - | - | - |
| Rumbia | 13 | 1 035 | 5 134 600 - |
| Bumi Nabung | - | - | - |
| Putra Rumbia | - | - | - |
| Seputih Surabaya | 52 | 2 491 | 17 892 100 - |
| Bandar Surabaya | - | - | - |
| Lampung Tengah | 111 | 8 703 | 44 294 700 - |

Catatan/Note : -

Sumber/Source : PDAM/PDAM

Tabel
Table 6.5

Jumlah Pembangunan Rumah Tidak Layak Huni (RTLH), 2022
Number of Customers and distributed Water by Subdistrict in Lampung Tengah Regency, 2022

| Kecamatan Subdistrict | 2021 | 2022 | |
|--------------------------|----------|------------|------------|
| | | ABPD | ABPN |
| (1) | (2) | (3) | (4) |
| Padang Ratu | - | 1 | - |
| Selagai Lingga | - | 17 | - |
| Pubian | - | 15 | - |
| Anak Tuha | - | 20 | - |
| Anak Ratu Aji | - | - | - |
| Kali Rejo | - | 10 | - |
| Sendang Agung | - | - | - |
| Bangun Rejo | - | 10 | - |
| Gunung Sugih | - | 29 | 71 |
| Bekri | - | 20 | - |
| Bumi Ratu Nuban | - | 34 | - |
| Trimurjo | - | 5 | - |
| Punggur | - | 13 | - |
| Kota Gajah | - | 1 | - |
| Seputih Raman | - | 12 | - |
| Terbanggi Besar | - | 19 | 42 |
| Seputih Agung | - | - | - |
| Way Pengubuan | - | - | - |
| Terusan Nunyai | - | - | - |
| Seputih Mataram | - | 10 | - |
| Bandar Mataram | - | 4 | - |
| Seputih Banyak | - | 5 | - |
| Way Seputih | - | - | - |
| Rumbia | - | - | - |
| Bumi Nabung | - | 20 | - |
| Putra Rumbia | - | - | - |
| Seputih Surabaya | - | - | - |
| Bandar Surabaya | - | 5 | - |
| Lampung Tengah | - | 250 | 113 |

Catatan/Note : -

Sumber/Source : Bidang Perumahan Dinas PKPPCK Tahun 2022/ PKPPCK Official Housing Sector 2022

Tabel
Table 6.6

Data Perkembangan Industri Kecil dan Menengah Kabupaten Lampung Tengah, 2022
Data on the Development of Small and Medium Industries in Central

| Kecamatan Subdistrict | JUMLAH IKM | JUMLAH PELAKU IKM | | | JUMLAH TENAGA KERJA | | |
|--------------------------|---------------|-------------------|--------------|--------------|---------------------|--------------|--------------|
| | | L | p | Jumlah | L | P | JUMLAH |
| (1) | | | | | (2) | (3) | (4) |
| Padang Ratu | 19 | 4 | 15 | 19 | 18 | 23 | 41 |
| Selagai Lingga | 24 | 22 | 2 | 24 | 26 | 3 | 29 |
| Pubian | 122 | 90 | 32 | 122 | 97 | 64 | 161 |
| Anak Tuha | 24 | 15 | 9 | 24 | 21 | 27 | 48 |
| Anak Ratu Aji | 338 | 272 | 66 | 338 | 33 | 108 | 141 |
| Kali Rejo | 175 | 120 | 55 | 175 | 141 | 124 | 265 |
| Sendang Agung | 102 | 75 | 27 | 102 | 125 | 65 | 190 |
| Bangun Rejo | 47 | 24 | 23 | 47 | 105 | 52 | 157 |
| Gunung Sugih | 27 | 12 | 15 | 27 | 54 | 54 | 108 |
| Bekri | 424 | 295 | 129 | 424 | 611 | 592 | 1 203 |
| Bumi Ratu Nuban | 144 | 120 | 24 | 144 | 98 | 55 | 153 |
| Trimurjo | 32 | 17 | 15 | 32 | 16 | 13 | 29 |
| Punggur | 256 | 210 | 46 | 256 | 417 | 296 | 713 |
| Kota Gajah | 283 | 110 | 173 | 283 | 117 | 203 | 320 |
| Seputih Raman | 14 | 11 | 3 | 14 | 29 | 32 | 61 |
| Terbanggi Besar | 136 | 79 | 57 | 136 | 198 | 137 | 335 |
| Seputih Agung | 127 | 98 | 29 | 127 | 246 | 34 | 280 |
| Way Pengubuan | 668 | 341 | 327 | 668 | 942 | 881 | 1 823 |
| Terusan Nunyai | 83 | 45 | 38 | 83 | 70 | 73 | 143 |
| Seputih Mataram | 169 | 113 | 56 | 169 | 79 | 94 | 173 |
| Bandar Mataram | 120 | 84 | 36 | 120 | 245 | 129 | 374 |
| Seputih Banyak | 316 | 182 | 134 | 316 | 232 | 139 | 371 |
| Way Seputih | 135 | 89 | 46 | 135 | 331 | 187 | 518 |
| Rumbia | 76 | 42 | 34 | 76 | 118 | 122 | 240 |
| Bumi Nabung | 33 | 23 | 10 | 33 | 19 | 18 | 37 |
| Putra Rumbia | 11 | 8 | 3 | 11 | 105 | 97 | 202 |
| Seputih Surabaya | 110 | 85 | 25 | 110 | 75 | 54 | 129 |
| Bandar Surabaya | 97 | 68 | 29 | 97 | 95 | 92 | 187 |
| Lampung Tengah | 4 112 | 2 654 | 1 458 | 4 112 | 4 663 | 3 768 | 8 431 |

Catatan/Note : -

Sumber/Source : Bidang Perumahan Dinas PKPPCK Tahun 2022/ PKPPCK Official Housing Sector 2022

<https://lampungtengahkab.bps.go.id>

Usaha Pariwisata di Kabupaten Lampung Tengah 2022*Tourism in Lampung Tengah Regency 2022*

PENJELASAN TEKNIS

1. Usaha penyediaan akomodasi adalah usaha yang menyediakan pelayanan penginapan yang dapat dilengkapi dengan pelayanan pariwisata lainnya. Usaha penyediaan akomodasi dapat berupa hotel, vila, pondok wisata, bumi perkemahan, persinggahan karavan, dan akomodasi lainnya yang digunakan untuk tujuan pariwisata.
2. Hotel adalah penyediaan akomodasi secara harian berupa kamar-kamar di dalam satu bangunan yang dapat dilengkapi dengan jasa pelayanan makan dan minum, kegiatan hiburan dan atau fasilitas lainnya. Hotel terdiri dari hotel berbintang dan hotel non- bintang.
3. Hotel bintang adalah usaha penyediaan jasa pelayanan penginapan, makan minum serta jasa lainnya bagi umum dengan menggunakan sebagian atau seluruh bangunan. Usaha ini dikelola secara komersial serta memenuhi ketentuan persyaratan sebagai hotel bintang (termasuk berlian) yang ditetapkan dalam surat keputusan instansi yang membinanya. Misalnya hotel bintang lima, hotel bintang empat dan seterusnya.
4. Tingkat penghunian kamar hotel adalah persentase banyaknya malam kamar yang dihuni terhadap banyaknya malam kamar yang tersedia.
5. Rata-rata lamanya tamu menginap adalah banyaknya malam tempat tidur yang terpakai (malam tamu) dengan banyaknya tamu yang menginap di hotel atau akomodasi lainnya.

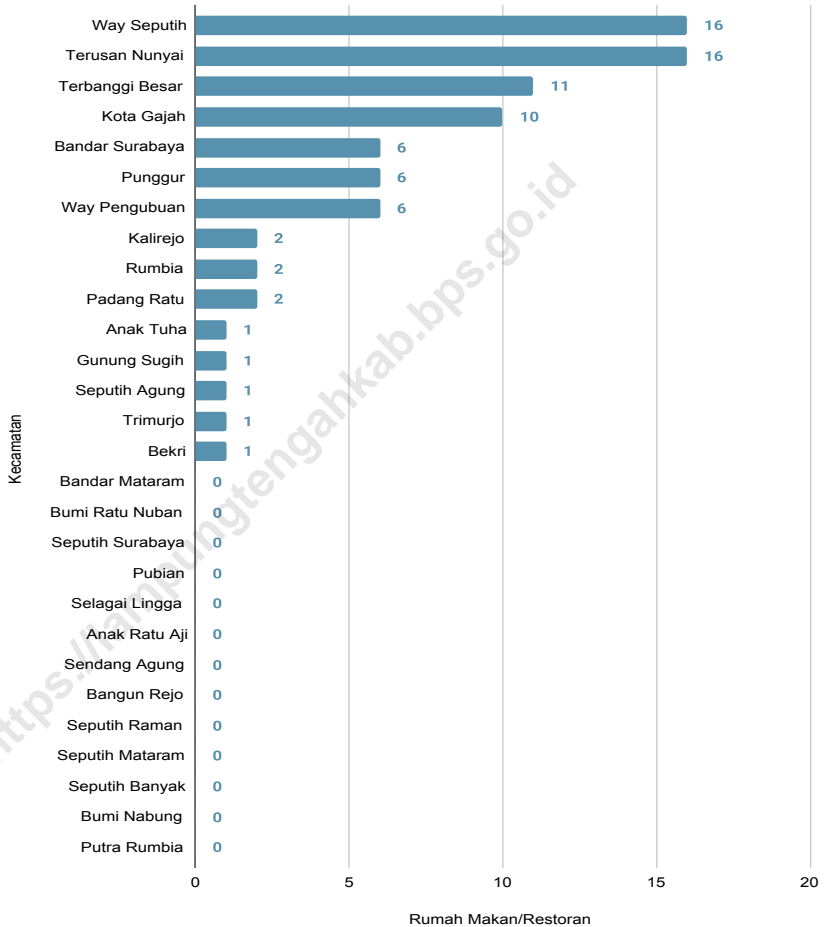
TECHNICAL NOTES

1. *The business of providing accommodation is a business that provides specialty services that can be equipped with other tourism services. It includes hotel, villa, cottage, camping, caravan stop, and other accommodation that are used for tourism purposes.*
2. *Hotel is a daily supply of accommodation rooms within a building which can be equipped with eating and drinking services, entertainment activities and/or other facilities. Hotel consists of a classified hotel and a non-classified hotel.*
3. *A star hotel is the business of providing an accommodation, eating and drinking as well as other services for the public by using a building or a part of a building. It is managed commercially and meets specified requirements as a star hotel (including diamonds) set forth in the decree of fostering agency. For example, five star hotel, four ugait nulla facilisi. star hotel, and so on.*
4. *Room occupancy rate is the number of room-nights occupied divided by the number of room- nights available, multiplied by 100 percent.*
5. *Average length of stay is the number of bed-nights used (guest night) divided by the number of guests coming to spend the night at the accommodation*

Gambar
Figures 7.1

Jumlah Rumah Makan/Restoran Menurut Kecamatan, 2020-2022
Number of Restaurants by Subdistrict, 2020-2022

Rumah Makan/Restoran Menurut Kecamatan



Catatan/Note :-

Sumber /Source : Dinas Pemuda, Olahraga dan Pariwisata Kabupaten Lampung Tengah/Department of Youth, Sports and Tourism of Lampung Tengah Regency

Tabel
Table 7.1

Jumlah Rumah Makan/Restoran Menurut Kecamatan, 2022
Number of Restaurants by Subdistrict, 2022

| Kecamatan Subdistrict | 2022 |
|--------------------------|------|
| (1) | (5) |
| Padang Ratu | - |
| Selagai Lingga | - |
| Pubian | - |
| Anak Tuha | - |
| Anak Ratu Aji | - |
| Kali Rejo | - |
| Sendang Agung | - |
| Bangun Rejo | - |
| Gunung Sugih | 9 |
| Bekri | - |
| Bumi Ratu Nuban | - |
| Trimurjo | 1 |
| Punggur | - |
| Kota Gajah | 5 |
| Seputih Raman | - |
| Terbangi Besar | 41 |
| Seputih Agung | - |
| Way Pengubuan | - |
| Terusan Nunyai | - |
| Seputih Mataram | 1 |
| Bandar Mataram | - |
| Seputih Banyak | - |
| Way Seputih | - |
| Rumbia | 2 |
| Bumi Nabung | - |

Catatan/Note :-

Sumber/Source : Dinas Pendapatan Daerah

Tabel 7.2
Table

Jumlah Akomodasi Hotel d Kabupaten Lampung Tengah, 2022
Number of Hotel Accommodations in Lampung Tengah Regency, 2022

| Nama Hotel Hotel Name | Kamar Rooms | Tempat Tidur Beds | Karyawan/ Employee | |
|--------------------------|----------------|----------------------|--------------------|----------------------|
| | | | Laki-laki/ Male | Perempuan/ Female |
| (1) | (2) | (3) | (4) | (5) |
| 1. Hotel BBC | 145 | 270 | 24 | 26 |
| 2. Lee | 40 | 55 | 4 | 1 |
| 3. Wisata | 22 | 10 | 5 | 7 |
| 4. Bunda | 20 | 40 | 8 | 2 |
| 5. Bukit Barisan | 12 | 25 | 3 | 1 |
| 6. Mamiri | 14 | 30 | 3 | 3 |
| 7. Sriwijaya | 15 | 30 | 3 | 1 |
| 8. Indah Permai 1 | 11 | 40 | 3 | 2 |
| 9. Indah Permai 2 | 15 | 40 | 1 | 2 |
| 10. Angkling Kesumo | 13 | 30 | 2 | 1 |
| 11. Mandarin Lee | 22 | 40 | - | - |
| 12. Garuda | 12 | 24 | 5 | 2 |
| 13. Assyafiyah | 10 | 18 | - | - |
| 14. New Star One | 10 | 10 | - | - |
| 15. Mamiri | 20 | 40 | 3 | 2 |
| 16. Kurnia | 15 | 30 | 3 | 1 |
| 17. Tegar | 15 | 30 | 2 | 1 |
| Lampung Tengah | 411 | 762 | 69 | 52 |

Catatan/Note :-

Sumber /Source : Dinas Pemuda, Olahraga dan Pariwisata Kabupaten Lampung Tengah/Department of Youth, Sports and Tourism of Lampung Tengah Regency

Tabel 7.3
Table**Banyaknya Hotel/Losmen Menurut Kecamatan di Kabupaten Lampung Tengah, 2022**
Number of Hotels/Losmen, Rooms and Beds by Subdistrict in Lampung Tengah Regency, 2022

| Kecamatan Subdistrict | 2019 | 2020 | 2021 | 2022 |
|--------------------------|-----------|-----------|-----------|-----------|
| (1) | (2) | (3) | (4) | (5) |
| Padang Ratu | - | - | - | - |
| Selagai Lingga | - | - | - | - |
| Pubian | - | - | - | - |
| Anak Tuha | - | - | - | - |
| Anak Ratu Aji | - | - | - | - |
| Kali Rejo | 1 | - | 2 | 4 |
| Sendang Agung | - | - | - | - |
| Bangun Rejo | - | - | - | - |
| Gunung Sugih | 7 | 2 | 2 | 2 |
| Bekri | - | - | - | - |
| Bumi Ratu Nuban | - | - | - | - |
| Trimurjo | 1 | 1 | 1 | 1 |
| Punggur | - | - | - | - |
| Kota Gajah | 2 | 2 | 2 | 2 |
| Seputih Raman | - | - | - | - |
| Terbanggi Besar | 13 | 9 | 13 | 11 |
| Seputih Agung | - | - | - | - |
| Way Pengubuan | - | - | - | - |
| Terusan Nunyai | - | - | 1 | - |
| Seputih Mataram | - | - | - | - |
| Bandar Mataram | - | - | - | - |
| Seputih Banyak | 6 | 6 | 7 | 4 |
| Way Seputih | - | - | - | - |
| Rumbia | 7 | 6 | 8 | 3 |
| Bumi Nabung | 1 | - | - | - |
| Putra Rumbia | - | - | - | - |
| Seputih Surabaya | 4 | 2 | 2 | 1 |
| Bandar Surabaya | 1 | 1 | 1 | 2 |
| Lampung Tengah | 43 | 29 | 37 | 30 |

Catatan/Note

:-

Sumber/Source : BPS Kabupaten Lampung Tengah// BPS - Statistics of Lampung Tengah Regency (2019 - 2021) dan Dinas Pendapatan Daerah (2022)

Tabel 7.4 Data Usaha Pariwisata yang Ada di Kabupaten Lampung Tengah, 2022
Table 7.4 Data of Tourism in Lampung Tengah Regency, 2022

| <i>Pariwisata Lampung Tengah</i> <i>Tourism of Lampung Tengah</i> | Jumlah Total | Keterangan Note |
|--|-----------------|---|
| (1) | (2) | (3) |
| 1. Obyek Wisata | 32 | termasuk wisata alam, wisata religi, wisata budaya, dan wisata agro |
| 2. Hotel Bintang | | |
| - Jumlah Hotel | 1 | - |
| - Kamar Hotel | 145 | - |
| 3. Hotel Melati | | |
| - Jumlah Hotel | 16 | - |
| - Kamar Hotel | 266 | - |
| 4. Rumah Makan | | |
| - Jumlah Rumah Makan | 220 | - |
| 5. Hiburan Umum | | |
| - Kolam Renang | 11 | - |
| - Rumah Bilyard | 5 | - |
| - Karaoke | 6 | - |
| - Kolam Pemancingan | 4 | - |
| 6. Usaha Tour and Travel | 8 | |

Catatan/Note :-

Sumber /Source : Dinas Pemuda, Olahraga dan Pariwisata Kabupaten Lampung Tengah/TDepartment of Youth, Sports and Tourism of Lampung Tengah Regency

Tabel 7.5
Table

Banyaknya Hotel/Losmen Menurut Kecamatan di Kabupaten Lampung Tengah, 2022
Number of Hotels/Losmen, Rooms and Beds by Subdistrict in Lampung Tengah Regency, 2022

| Kecamatan Subdistrict | 2019 | 2020 | 2021 | 2022 |
|--------------------------|-----------|-----------|-----------|-----------|
| (1) | (2) | (3) | (4) | (5) |
| Padang Ratu | - | - | - | - |
| Selagai Lingga | - | - | - | - |
| Pubian | - | - | - | - |
| Anak Tuha | - | - | - | - |
| Anak Ratu Aji | - | - | - | - |
| Kali Rejo | 1 | - | 2 | 4 |
| Sendang Agung | - | - | - | - |
| Bangun Rejo | - | - | - | - |
| Gunung Sugih | 7 | 2 | 2 | 2 |
| Bekri | - | - | - | - |
| Bumi Ratu Nuban | - | - | - | - |
| Trimurjo | 1 | 1 | 1 | 1 |
| Punggur | - | - | - | - |
| Kota Gajah | 2 | 2 | 2 | 2 |
| Seputih Raman | - | - | - | - |
| Terbanggi Besar | 13 | 9 | 13 | 11 |
| Seputih Agung | - | - | - | - |
| Way Pengubuan | - | - | - | - |
| Terusan Nunyai | - | - | 1 | - |
| Seputih Mataram | - | - | - | - |
| Bandar Mataram | - | - | - | - |
| Seputih Banyak | 6 | 6 | 7 | 4 |
| Way Seputih | - | - | - | - |
| Rumbia | 7 | 6 | 8 | 3 |
| Bumi Nabung | 1 | - | - | - |
| Putra Rumbia | - | - | - | - |
| Seputih Surabaya | 4 | 2 | 2 | 1 |
| Bandar Surabaya | 1 | 1 | 1 | 2 |
| Lampung Tengah | 43 | 29 | 37 | 30 |

Catatan/Note

:-

Sumber/Source

: BPS Kabupaten Lampung Tengah// BPS - Statistics of Lampung Tengah Regency (2019 - 2021) dan Dinas Pendapatan Daerah (2022)

<https://lampungtengahkab.bps.go.id>

Persentase Panjang Jalan Menurut Jenis Permukaan Jalan Kabupaten Lampung Tengah 2022

Length Of Roads By Type Of Road Surface in 2022

Aspal [Paved]
78,21%

Kerikil [Gravel]
13,21%

Tanah [Soil]
2,11%

Lainnya [Other]
6,47%

PENJELASAN TEKNIS

1. Kendaraan bermotor adalah setiap kendaraan yang digerakkan oleh peralatan teknik yang ada pada kendaraan tersebut, biasanya digunakan untuk angkutan orang atau barang di atas jalan raya selain kendaraan yang berjalan di atas rel. Kendaraan bermotor yang dicatat adalah semua jenis kendaraan kecuali kendaraan bermotor TNI/Polri dan Korps Diplomatik.
2. Mobil penumpang adalah setiap kendaraan bermotor yang dilengkapi dengan tempat duduk untuk sebanyak-banyaknya delapan orang, tidak termasuk tempat duduk untuk pengemudi, baik dilengkapi atau tidak dilengkapi bagasi.
3. Mobil bis adalah setiap kendaraan bermotor yang dilengkapi dengan tempat duduk untuk lebih dari delapan orang, tidak termasuk tempat duduk untuk pengemudi, baik dilengkapi atau tidak dilengkapi bagasi.
4. Mobil truk adalah setiap kendaraan bermotor yang digunakan untuk angkutan barang, selain mobil penumpang, mobil bis.

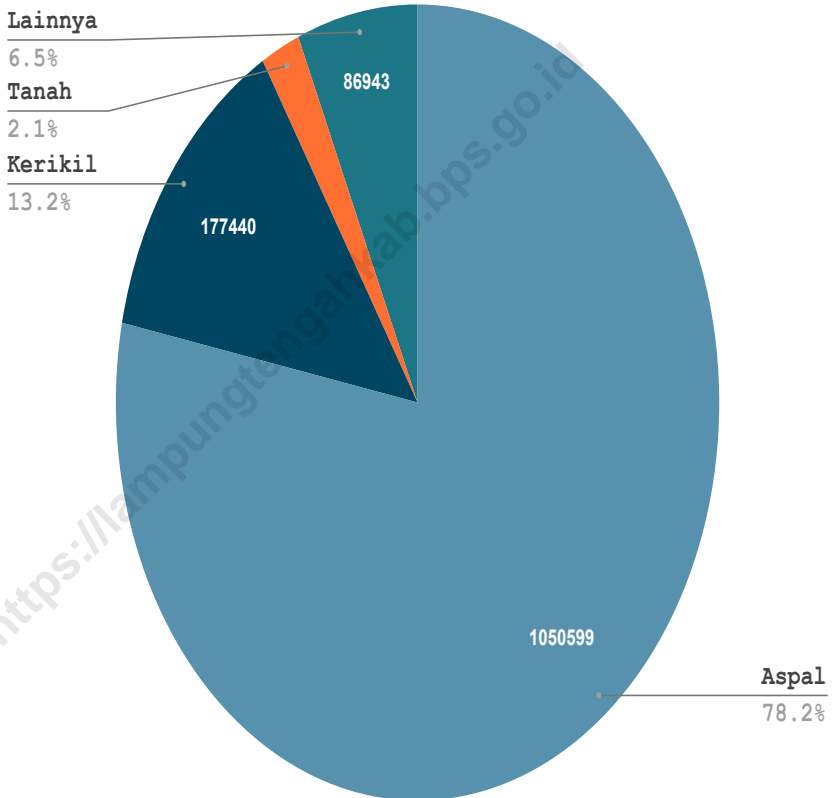
TECHNICAL NOTES

1. *Motor vehicles are any kind of vehicles motorized by machine set up in those vehicles, they are usually used for transporting peoples or goods on roads except vehicles moving along a railway line. The data cover all kinds of motor vehicles except those belong to Indonesia Army Force Indonesian State Police and Diplomatic Corps.*
2. *Passenger cars are any motor vehicles with no more than eight seats, excluding seat for driver, it can be with or without hoot.*
3. *Buses are large passenger cars having seats for more than eight passengers, excluding seat for driver, it can be with or without hoot.*
4. *Trucks are any motor vehicles used to transport goods excluding passenger cars, buses, and motorcycles.*

Gambar 8.1
Figures

Jumlah Kantor Pos Pembantu Menurut Kecamatan di Kabupaten Lampung Tengah, 2022
Number of Supporting Post Offices by District in Lampung Tengah Regency, 2022

Panjang Jalan Menurut Jenis Permukaan Jalan (km)



Catatan/Note :-
Sumber : PT POS Kabupaten Lampung Tengah/TPT POS of Lampung Tengah Regency

8.1 TRANSPORTASI TRANSPORTATION

Tabel 8.1.1 Panjang Jalan Menurut Tingkat Kewenangan Pemerintahan di Kabupaten Lampung Tengah (km), 2020–2022
Length of Roads by Level of Government Authority in Lampung Tengah Regency (km), 2020–2022

| Tingkat Kewenangan Pemerintahan <i>Level of Government Authority</i> | 2020 | 2021 | 2022 |
|---|----------------|----------------|----------------|
| (1) | (2) | (3) | (4) |
| Negara/ <i>State</i> | ... | ... | ... |
| Provinsi/ <i>Province</i> | ... | ... | ... |
| Kabupaten/Kota <i>Regency/Municipality</i> | 1343,33 | 1343,33 | 1343,33 |
| Jumlah/Total | 1343,33 | 1343,33 | 1343,33 |

Catatan/Note

:-

Sumber

: Dinas Binamarga dan Bina Konstruksi Kabupaten Lampung Tengah/ *Highway Construction and Maintenance Service of Lampung Tengah Regency*

Tabel 8.1.2 Panjang Jalan Menurut Jenis Permukaan Jalan di Kabupaten/Kota Lampung Tengah (km), 2020–2022
Length of Roads by Type of Road Surface in Lampung Tengah Regency (km), 2020–2022

| Jenis Permukaan Jalan <i>Type of Road Surface</i> | 2020 | | 2021 | | 2022 | |
|--|------------------|---------------|------------------|---------------|------------------|---------------|
| | Km | % | Km | % | Km | % |
| (1) | (2) | (3) | (4) | (5) | (6) | (7) |
| Aspal/ <i>Paved</i> | 1 076 273 | 80,120 | 1 050 122 | 78,173 | 1 050 599 | 78,209 |
| Kerikil/ <i>Gravel</i> | 214 126 | 15,940 | 182 217 | 13,565 | 177 440 | 13,209 |
| Tanah/ <i>Soil</i> | 20 553 | 1,530 | 29 344 | 2,184 | 28 344 | 2,110 |
| Lainnya/ <i>Others</i> | 32 374 | 2,410 | 81 643 | 6,078 | 86 943 | 6,472 |
| Jumlah/<i>Total</i> | 1 343 326 | 100,00 | 1 343 326 | 100,00 | 1 343 326 | 100,00 |

Catatan/*Note* :-
 Sumber : Dinas Binamarga dan Bina Konstruksi Kabupaten Lampung Tengah/ *Highway Construction and Maintenance Service of Lampung Tengah Regency*

Tabel 8.1.3 Panjang Jalan Menurut Kondisi Jalan di Kabupaten/Kota Lampung Tengah (km), 2020–2022
Table 8.1.3 Length of Roads by Condition of Roads in Lampung Tengah Regency (km), 2020–2022

| Kondisi Jalan Condition of Roads | 2020 | 2021 | 2022 |
|-------------------------------------|------------------|------------------|------------------|
| (1) | (2) | (3) | (4) |
| Baik/Good | 345 249 | 366 346 | 387 459 |
| Sedang/Moderate | 480 935 | 461 001 | 452 841 |
| Rusak/Damage | 501 364 | 244 484 | 237 908 |
| Rusak Berat/Severely Damage | 15 778 | 271 495 | 265 118 |
| Jumlah/Total | 1 343 326 | 1 343 326 | 1 343 326 |

Catatan/Note :-
 Sumber : Dinas Binamarga dan Bina Konstruksi Kabupaten Lampung Tengah/ Highway Construction and Maintenance Service of Lampung Tengah Regency

Tabel 8.1.4 Banyaknya Kendaraan Wajib Uji dan Kendaraan yang Diuji Menurut Jenis Kendaraan di Kabupaten Lampung Tengah, 2022
Number of Vehicle Having Compulsory Test and Vehicle Being Tested by Types of Vehicle in Lampung Tengah Regency, 2022

| Jenis Kendaraan Type of Vehicles | Jumlah Kendaraan Wajib Uji (berdasarkan kartu induk)/ Number of Vehicles Tested | | |
|--|---|--------------------|---------------|
| | Umum/ Public | Tidak umum/Private | jumlah/ Total |
| (1) | (2) | (3) | (4) |
| Mobil Penumpang/Transportation Vehicle | 1 | - | 1 |
| Mobil Barang/Truck | 1993 | 6054 | 8047 |
| Mobil Bus/Buses | 74 | 50 | 124 |
| Kereta Tempelan/Additional Wagon | - | 25 | 25 |
| Lainnya/Others | - | - | - |
| Jumlah/Total | 2068 | 6129 | 8197 |

Lanjutan Tabel/*Continued Table 8.1.4*

| Jenis Kendaraan <i>Type of Vehicles</i> | Jumlah Kendaraan yang Diuji/ <i>Number of Vehicles Tested</i> | | | | |
|--|---|----------------------|-----------------------------------|--------------------------------------|-------------------------|
| | Mutasi Masuk | Numpang uji Masuk | Uji Pertama/ <i>First Test</i> | Uji Berkala/ <i>Periodic Test</i> | jumlah/ <i>Total</i> |
| (1) | (5) | (6) | | | (7) |
| Mobil Penumpang/ <i>Transportation Vehicle</i> | - | - | - | 1 | 1 |
| Mobil Barang/ <i>Truck</i> | 2 | 3 053 | 578 | 5 326 | 8 959 |
| Mobil Bus/ <i>Buses</i> | - | 56 | 7 | 88 | 151 |
| Kereta Tempelan/ <i>Additional Wagon</i> | - | 1 | - | 19 | 20 |
| Lainnya/ <i>Others</i> | - | 3 | - | - | 3 |
| Jumlah/<i>Total</i> | 2 | 3 113 | 585 | 5 434 | 9 134 |

Catatan/*Note* : UU No. 22 Tahun 2009 tentang uji lalu lintas dan angkutan jalan.
PM 133 Tahun 2015 tentang Pengujian Berkala Kendaraan Bermotor

Sumber : Dinas Binamarga Kabupaten Lampung Tengah/ *Highway Construction and Maintenance Service of Lampung Tengah Regency*

Tabel 8.1.5 Uji Berkala Pertama berdasarkan Jenis Kendaraan di Kabupaten Lampung Tengah, 2022
Number of Vehicle Having First Compulsory Test Based on Type of Vehicles in Lampung Tengah Regency, 2022

| Jenis Kendaraan Type of Vehicles | Jumlah Uji Berkala Pertama berdasarkan Jenis Kendaraan/ Number of Vehicle Having First Compulsory Test Based on Type of Vehicles | | |
|--|--|-------------------|---------------|
| | Umum/ Public | Tidak mum/Private | jumlah/ Total |
| (1) | (2) | (3) | (4) |
| Mobil Penumpang/Transportation Vehicle | - | - | - |
| Mobil Barang/Truck | 26 | 552 | 578 |
| Mobil Bus/Buses | 5 | 2 | 7 |
| Kereta Tempelan/Additional Wagon | - | - | - |
| Lainnya/Others | - | - | - |
| Jumlah/Total | 31 | 554 | 585 |

Lanjutan Tabel/Continued Table 8.1.5

| Jenis Kendaraan Type of Vehicles | Jumlah Kendaraan yang Diuji/ Number of Vehides Tested | | | | Jumlah/ Total |
|-------------------------------------|---|-------------------------------|-----------------|-------------------------------|---------------|
| | Pemerintah/State | | Swasta/Private | | |
| | Umum/ Public | Tidak Umum/ non Private | Umum/ Public | Tidak Umum/ non Private | |
| (1) | (5) | (6) | (7) | (8) | (9) |
| Kendaraan Khusus | 0 | 2 | 0 | 0 | 2 |
| Kereta Gandeng Tangki | 0 | 0 | 0 | 0 | 0 |
| Kereta Tempelan Bak Terbuka | 0 | 0 | 2 | 6 | 8 |
| Kereta Tempelan Bak Tertutup | 0 | 0 | 2 | 1 | 3 |
| Kereta Tempelan Tangki | 0 | 0 | 2 | 0 | 2 |
| Mobil Barang Bak Terbuka | 0 | 0 | 2016 | 5655 | 7671 |
| Mobil Barang Bak Tertutup | 0 | 0 | 212 | 247 | 459 |
| Mobil Bus Besar | 0 | 0 | 53 | 30 | 83 |
| Mobil Bus Kecil | 0 | 0 | 6 | 38 | 44 |
| Mobil Bus Sedang | 0 | 10 | 11 | 29 | 50 |
| Mobil Penarik | 0 | 0 | 17 | 5 | 22 |
| Mobil Penumpang Bukan Sedan | 0 | 0 | 0 | 1 | 1 |
| Mobil Tangki | 0 | 0 | 61 | 30 | 91 |
| Mobil Tangki | 0 | 12 | 2 382 | 6 042 | 8 436 |

Catatan/Note : -

Sumber/Source : Dinas Perhubungan Kabupaten Lampung Tengah/Transportation Service of Lampung Tengah Regency

Tabel 8.1.6 Banyaknya Kendaraan Umum yang Diuji per Bulan di Kabupaten Lampung Tengah, 2022
Number of Public Vehicle Tested per Month in Lampung Tengah Regency, 2022

| Jenis Kendaraan Vehicle Type | Bulan/ Month | | | | | | | | | | | | Jumlah |
|---------------------------------|--------------------|----------------------|----------------|----------------|------------|--------------|--------------|-------------------|------------------------|---------------------|-----------------------|-----------------------|--------|
| | 1. Januari/January | 2. Februari/February | 3. Maret/March | 4. April/April | 5. Mei/May | 6. Juni/June | 7. Juli/July | 8. Agustus/August | 9. September/September | 10. Oktober/October | 11. Nopember/November | 12. Desember/December | |
| (1) | (2) | (3) | (4) | (5) | (6) | (7) | (8) | (9) | (10) | (11) | (12) | (13) | (14) |
| Truck | 200 | 140 | 197 | 159 | 150 | 256 | 268 | 243 | 156 | 174 | 151 | 210 | 2 304 |
| Pick Up | 0 | 0 | 0 | 0 | 3 | 1 | 0 | 0 | 0 | 0 | 2 | 2 | 8 |
| Bus | 2 | 1 | 4 | 5 | 8 | 8 | 5 | 7 | 5 | 7 | 9 | 9 | 70 |
| Mikrolet | 0 | 0 | 0 | 0 | 0 | 0 | 0 | 0 | 0 | 0 | 0 | 0 | 0 |
| Oplet | 0 | 0 | 0 | 0 | 0 | 0 | 0 | 0 | 0 | 0 | 0 | 0 | 0 |
| Jumlah | 202 | 141 | 201 | 164 | 161 | 265 | 273 | 250 | 161 | 181 | 162 | 221 | 2 382 |

Catatan/Note : -

Sumber/Source : Dinas Perhubungan Kabupaten Lampung Tengah/Transportation Service of Lampung Tengah Regency

Tabel
Table 8.1.7

Banyaknya Kendaraan Tak Umum yang Diuji per Bulan di Kabupaten Lampung Tengah, 2022
Number of Private Vehicle Tested per Month in Lampung Tengah Regency, 2022

| Jenis Kendaraan Vehicle Type | Bulan/ Month | | | | | | | | | | | | Jumlah |
|---------------------------------|--------------------|----------------------|----------------|----------------|------------|--------------|--------------|-------------------|------------------------|---------------------|-----------------------|-----------------------|--------|
| | 1. Januari/January | 2. Februari/February | 3. Maret/March | 4. April/April | 5. Mei/May | 6. Juni/June | 7. Juli/July | 8. Agustus/August | 9. September/September | 10. Oktober/October | 11. Nopember/November | 12. Desember/December | |
| (1) | (2) | (3) | (4) | (5) | (6) | (7) | (8) | (9) | (10) | (11) | (12) | (13) | (14) |
| Truck | 272 | 270 | 389 | 285 | 165 | 349 | 227 | 289 | 270 | 213 | 161 | 198 | 3 088 |
| Pick Up | 239 | 216 | 308 | 257 | 199 | 292 | 200 | 213 | 184 | 251 | 196 | 246 | 2 801 |
| Bus | 11 | 6 | 6 | 8 | 10 | 12 | 12 | 8 | 5 | 10 | 8 | 12 | 108 |
| Mikrolet | 0 | 0 | 0 | 0 | 0 | 0 | 0 | 0 | 1 | 0 | 0 | 0 | 1 |
| Oplet | 0 | 0 | 0 | 0 | 0 | 0 | 0 | 0 | 0 | 0 | 0 | 0 | 0 |
| Jumlah | 522 | 492 | 703 | 550 | 374 | 653 | 439 | 510 | 460 | 474 | 365 | 456 | 5 998 |

Catatan/Note :-

Sumber/Source : Dinas Perhubungan Kabupaten Lampung Tengah/Transportation Service of Lampung Tengah Regency

Tabel
Table 8.1.8

Banyaknya Kendaraan Umum yang Diuji per Bulan di Kabupaten Lampung Tengah, 2022
Number of Public Vehicle Tested per Month in Lampung Tengah Regency, 2022

| Bulan Month | Jumlah Kendaraan Yang Di Uji/ Number of Vehicle Tested | PAD | Retribusi PAD / Local Revenue Retribution | Persentase / Percentage |
|------------------------|--|------------------|--|-------------------------|
| (1) | | (2) | (3) | (4) |
| 1. Januari/January | 724 | Rp948,100,000.00 | Rp76 020 000 | 8,02% |
| 2. Februari/February | 633 | | Rp66 465 000 | 7,01% |
| 3. Maret/March | 904 | | Rp94 920 000 | 10,01% |
| 4. April/April | 714 | | Rp74 970 000 | 7,91% |
| 5. Mei/May | 534 | | Rp56 070 000 | 5,91% |
| 6. Juni/June | 920 | | Rp96 600 000 | 10,19% |
| 7. Juli/July | 762 | | Rp80 010 000 | 8,44% |
| 8. Agustus/August | 766 | | Rp80 439 000 | 8,48% |
| 9. September/September | 621 | | Rp65 151 000 | 6,87% |
| 10. Oktober/October | 655 | | Rp68 775 000 | 7,25% |
| 11. Nopember/November | 527 | | Rp55 335 000 | 5,84% |
| 12. Desember/December | 676 | | Rp70 980 000 | 7,49% |
| Lampung Tengah | 8436 | | Rp885 735 000 | 93,42% |

Catatan/Note : Target Realisasi PAD Tahun 2021 Rp. 922.000.000,-

Sumber/Source : Dinas Perhubungan Kabupaten Lampung Tengah/Transportation Service of Lampung Tengah Regency

8.2 KOMUNIKASI COMMUNICATION

Tabel 8.2.1 Jumlah Kantor Pos Pembantu Menurut Kecamatan di Kabupaten Lampung Tengah, 2019–2022
Number of Post Offices Subsidiaries by Subdistrict in Lampung Tengah Regency, 2019–2022

| Kecamatan Subdistrict | 2019 | 2020 | 2021 | 2022 |
|--------------------------|-----------|-----------|-----------|-----------|
| (1) | (2) | (3) | (4) | (5) |
| 1. Padang Ratu | 1 | 1 | 1 | 1 |
| 2. Selagai Lingga | - | - | - | - |
| 3. Pubian | - | - | - | - |
| 4. Anak Tuha | - | - | - | - |
| 5. Anak Ratu Aji | - | - | - | - |
| 6. Kalirejo | 1 | 1 | 1 | 1 |
| 7. Sendang Agung | - | - | - | - |
| 8. Bangun Rejo | 1 | 1 | 1 | 1 |
| 9. Gunung Sugih | 1 | 1 | 1 | 1 |
| 10. Bekri | - | - | - | - |
| 11. Bumi Ratu Nuban | - | - | - | - |
| 12. Trimurjo | 1 | 1 | 1 | 1 |
| 13. Punggur | 1 | 1 | 1 | 1 |
| 14. Kota Gajah | 1 | 1 | 1 | 1 |
| 15. Seputih Raman | 1 | 1 | 1 | 1 |
| 16. Terbangi Besar | 2 | 2 | 2 | 2 |
| 17. Seputih Agung | - | - | - | - |
| 18. Way Pengubuan | - | - | - | - |
| 19. Terusan Nunyai | 1 | 1 | 1 | 1 |
| 20. Seputih Mataram | 1 | 1 | 1 | 1 |
| 21. Bandar Mataram | - | - | - | - |
| 22. Seputih Banyak | 1 | 1 | 1 | 1 |
| 23. Way Seputih | - | - | - | - |
| 24. Rumbia | 1 | 1 | 1 | 1 |
| 25. Bumi Nabung | - | - | - | - |
| 26. Putra Rumbia | - | - | - | - |
| 27. Seputih Surabaya | 1 | 1 | 1 | 1 |
| 28. Bandar Surabaya | - | - | - | - |
| Lampung Tengah | 15 | 15 | 15 | 15 |

Catatan/Note : -

Sumber : PT POS Kabupaten Lampung Tengah/TPT POS of Lampung Tengah Regency

Tabel 8.2.2
Table

Banyaknya Menara Based Transmision Sistem Telepon Seluler Menurut Kecamatan di Kabupaten Lampung Tengah, 2022
Number of Basead Transmision System Celuler Telephone by Subdistrict in Lampung Tengah Regency, 2022

| Kecamatan Subdistrict | Telkomsel | Protelindo | TBG | XL Axiata | Indosat | Mitratel | teknom |
|--------------------------|-----------|------------|-----------|-----------|----------|------------|----------|
| (1) | (2) | (3) | (4) | (5) | (6) | (7) | (8) |
| 1. Padang Ratu | 1 | 1 | 6 | - | - | 2 | - |
| 2. Selagai Lingga | - | 1 | - | - | 1 | 6 | - |
| 3. Pubian | 1 | 1 | 2 | - | - | 2 | - |
| 4. Anak Tuha | - | 2 | 3 | - | - | 4 | - |
| 5. Anak Ratu Aji | - | 2 | - | - | - | 2 | - |
| 6. Kalirejo | 1 | 5 | 4 | - | - | 3 | - |
| 7. Sendang Agung | - | - | - | - | - | 5 | - |
| 8. Bangun Rejo | - | 4 | 2 | - | - | 4 | - |
| 9. Gunung Sugih | 1 | 6 | 5 | - | - | 7 | - |
| 10. Bekri | - | 1 | 2 | - | - | 4 | - |
| 11. Bumi Ratu Nuban | 1 | 5 | 2 | - | - | 1 | - |
| 12. Trimurjo | 1 | 5 | 7 | - | - | 5 | - |
| 13. Punggur | - | 2 | 3 | - | - | 3 | - |
| 14. Kota Gajah | 2 | 4 | - | - | - | 4 | - |
| 15. Seputih Raman | - | 6 | 2 | - | - | 5 | - |
| 16. Terbanggi Besar | 3 | 15 | 7 | - | 2 | 13 | - |
| 17. Seputih Agung | - | - | 3 | - | - | 2 | - |
| 18. Way Pengubuan | - | 4 | 1 | - | - | 3 | - |
| 19. Terusan Nunyai | 3 | 3 | 3 | - | 1 | 6 | - |
| 20. Seputih Mataram | 1 | 6 | 2 | 1 | - | 2 | - |
| 21. Bandar Mataram | 2 | 5 | 3 | - | - | 7 | - |
| 22. Seputih Banyak | - | 4 | 2 | - | - | 6 | - |
| 23. Way Seputih | 1 | 2 | 2 | - | - | 1 | - |
| 24. Rumbia | - | 4 | 2 | - | - | 5 | - |
| 25. Bumi Nabung | - | 3 | 1 | - | - | 2 | - |
| 26. Putra Rumbia | 1 | 3 | 3 | - | - | 2 | - |
| 27. Seputih Surabaya | 1 | 5 | 1 | - | - | 3 | - |
| 28. Bandar Surabaya | - | 4 | 2 | - | - | 3 | - |
| Jumlah/Total | 20 | 103 | 70 | 1 | 4 | 112 | 0 |

Lanjutan Tabel/*Continued Table 8.2.2*

| Kecamatan Subdistrict | Centratama | KIN | STP | IBS | H3 | PKP |
|--------------------------|------------|------|------|------|------|------|
| (1) | (9) | (10) | (11) | (12) | (13) | (14) |
| 1. Padang Ratu | 3 | 1 | 3 | 3 | - | - |
| 2. Selagai Lingga | 2 | - | 2 | 2 | - | - |
| 3. Pubian | 1 | - | 1 | 1 | - | - |
| 4. Anak Tuha | 1 | - | 1 | 1 | - | - |
| 5. Anak Ratu Aji | - | - | - | - | - | - |
| 6. Kalirejo | 1 | - | 1 | 1 | - | - |
| 7. Sendang Agung | - | - | - | - | - | - |
| 8. Bangun Rejo | 1 | - | 1 | 1 | - | - |
| 9. Gunung Sugih | 1 | - | 1 | 1 | 1 | - |
| 10. Bekri | 1 | - | 1 | 1 | - | - |
| 11. Bumi Ratu Nuban | 1 | - | 1 | 1 | - | - |
| 12. Trimurjo | 1 | - | 1 | 1 | - | - |
| 13. Punggur | 2 | - | 2 | 2 | - | - |
| 14. Kota Gajah | 1 | - | 1 | 1 | - | - |
| 15. Seputih Raman | - | - | - | - | - | - |
| 16. Terbanggi Besar | 5 | - | 5 | 5 | 2 | - |
| 17. Seputih Agung | 1 | - | 1 | 1 | - | - |
| 18. Way Pengubuan | - | - | - | - | - | - |
| 19. Terusan Nunyai | 2 | - | 2 | 2 | - | 1 |
| 20. Seputih Mataram | - | - | - | - | - | - |
| 21. Bandar Mataram | 1 | - | 1 | 1 | - | - |
| 22. Seputih Banyak | 1 | - | 1 | 1 | - | - |
| 23. Way Seputih | - | - | - | - | - | - |
| 24. Rumbia | 2 | - | 2 | 2 | - | - |
| 25. Bumi Nabung | 1 | - | 1 | 1 | - | - |
| 26. Putra Rumbia | - | - | - | - | - | - |
| 27. Seputih Surabaya | 1 | - | 1 | 1 | - | - |
| 28. Bandar Surabaya | 2 | - | 2 | 2 | - | - |
| Jumlah/Total | 32 | 1 | 32 | 32 | 3 | 1 |

Catatan/Note: :-

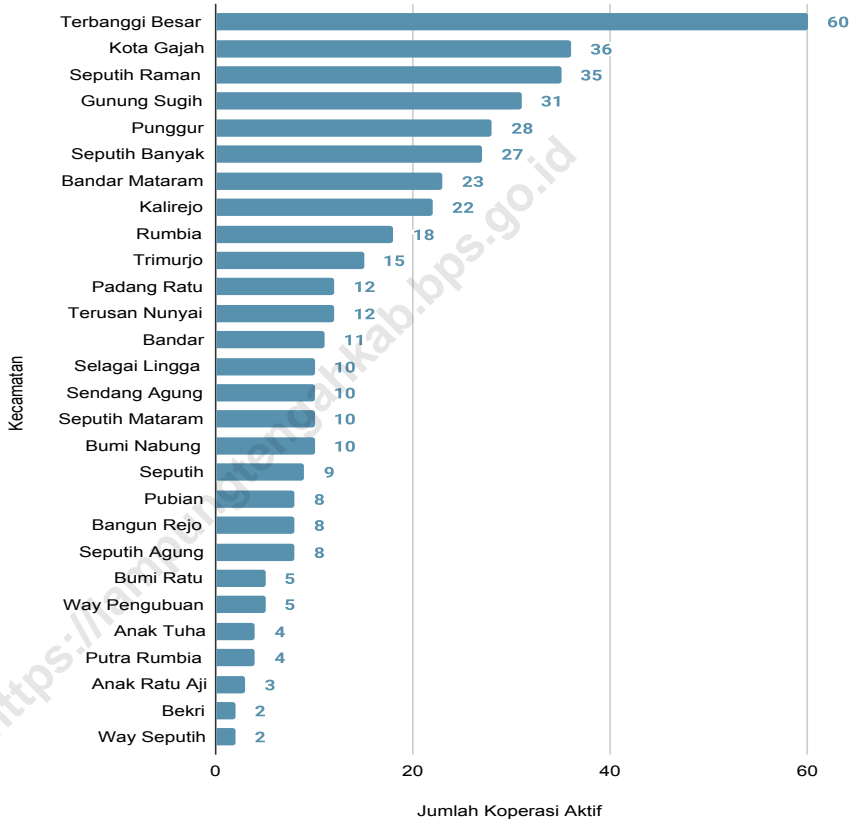
Sumber/Source :Dinas Komunikasi, Informatika dan Statistik Kabupaten Lampung Tengah/*Communication, Information and Statistic Service of Lampung Tengah Regency*

Jumlah koperasi Menurut Jenis Koperasi Kabupaten Lampung Tengah 2022*Number of Cooperative by Kind of Cooperative in Lampung Tengah Regency 2022***428**
Koperasi Aktif**Jenis Paling Banyak****199** *Unit***Koperasi Konsumsi****Jenis Paling Sedikit****2** *Unit***Koperasi Wredatama**

Gambar 9.1
Figures

Jumlah Koperasi Menurut Kelompok Koperasi dan Kecamatan di Kabupaten Lampung Tengah, 2022 *Number of Cooperatives according to Cooperative and Sub-District Groups in Lampung Tengah Regency, 2022*

Jumlah Koperasi Aktif Menurut Kecamatan



Catatan/Note :-

Sumber /Source : Dinas Koperasi dan Usaha Kecil Menengah Kabupaten Lampung Tengah/Ecooperatives and Small and Medium Enterprises Service of Lampung Tengah Regency

Tabel
Table 9.1

Jumlah Koperasi Aktif Menurut Kecamatan di Kabupaten Lampung Tengah, 2019–2022
Number of Active Cooperative by Subdistrict in Lampung Tengah Regency, 2019–2022

| Kecamatan Subdistrict | 2019 | 2020 | 2021 | 2022 |
|--------------------------|------------|------------|------------|------------|
| (1) | (2) | (3) | (4) | (5) |
| 1. Padang Ratu | 12 | 12 | 12 | 12 |
| 2. Selagai Lingga | 9 | 9 | 9 | 10 |
| 3. Pubian | 6 | 7 | 8 | 8 |
| 4. Anak Tuha | 4 | 4 | 4 | 4 |
| 5. Anak Ratu Aji | 2 | 2 | 2 | 3 |
| 6. Kalirejo | 20 | 20 | 23 | 22 |
| 7. Sendang Agung | 9 | 9 | 10 | 10 |
| 8. Bangun Rejo | 8 | 8 | 8 | 8 |
| 9. Gunung Sugih | 29 | 30 | 30 | 31 |
| 10. Bekri | 2 | 2 | 2 | 2 |
| 11. Bumi Ratu Nuban | 4 | 4 | 5 | 5 |
| 12. Trimurjo | 15 | 15 | 15 | 15 |
| 13. Punggur | 26 | 26 | 26 | 28 |
| 14. Kota Gajah | 36 | 36 | 36 | 36 |
| 15. Seputih Raman | 33 | 33 | 33 | 35 |
| 16. Terbanggi Besar | 54 | 55 | 58 | 60 |
| 17. Seputih Agung | 7 | 7 | 8 | 8 |
| 18. Way Pengubuan | 5 | 5 | 5 | 5 |
| 19. Terusan Nunyai | 12 | 13 | 12 | 12 |
| 20. Seputih Mataram | 10 | 10 | 10 | 10 |
| 21. Bandar Mataram | 18 | 18 | 22 | 23 |
| 22. Seputih Banyak | 25 | 26 | 27 | 27 |
| 23. Way Seputih | 2 | 2 | 2 | 2 |
| 24. Rumbia | 16 | 17 | 17 | 18 |
| 25. Bumi Nabung | 10 | 10 | 10 | 10 |
| 26. Putra Rumbia | 3 | 3 | 3 | 4 |
| 27. Seputih Surabaya | 9 | 9 | 9 | 9 |
| 28. Bandar Surabaya | 11 | 11 | 11 | 11 |
| Lampung Tengah | 397 | 403 | 417 | 428 |

Catatan/Note : -

Sumber /Source : Dinas Koperasi dan Usaha Kecil Menengah Kabupaten Lampung Tengah/Ecooperatives and Small and Medium Enterprises Service of Lampung Tengah Regency

Tabel
Table 9.2

**Jumlah Koperasi Menurut Kelompok Koperasi dan Kecamatan di
Kabupaten Lampung Tengah, 2022**
**Number of Cooperative by Kind of Cooperative and Subdistrict in Lampung
Tengah Regency, 2022**

| Kecamatan Subdistrict | Kelompok Koperasi/ Kind of Cooperative | | | | |
|--------------------------|--|-----------|-----------|-----------|-----------|
| | KUD | KOPTAN | KOPONTREN | KSP | KSPPS |
| (1) | (2) | (3) | (4) | (5) | (6) |
| 1. Padang Ratu | - | - | - | - | - |
| 2. Selagai Lingga | - | - | - | - | - |
| 3. Pubian | - | - | - | - | - |
| 4. Anak Tuha | - | - | - | - | - |
| 5. Anak Ratu Aji | - | - | 3 | - | - |
| 6. Kalirejo | - | - | - | - | - |
| 7. Sendang Agung | - | - | - | - | - |
| 8. Bangun Rejo | 3 | - | 4 | - | - |
| 9. Gunung Sugih | - | - | - | - | - |
| 10. Bekri | - | - | - | - | - |
| 11. Bumi Ratu Nuban | - | - | - | - | - |
| 12. Trimurjo | - | - | - | - | - |
| 13. Punggur | - | - | - | - | - |
| 14. Kota Gajah | - | - | - | - | - |
| 15. Seputih Raman | - | 6 | - | - | - |
| 16. Terbanggi Besar | - | 40 | - | - | - |
| 17. Seputih Agung | - | - | - | - | - |
| 18. Way Pengubuan | - | - | - | - | - |
| 19. Terusan Nunyai | - | - | - | 11 | - |
| 20. Seputih Mataram | - | - | - | 10 | - |
| 21. Bandar Mataram | - | - | - | 14 | 9 |
| 22. Seputih Banyak | - | - | - | - | 27 |
| 23. Way Seputih | - | - | - | - | 2 |
| 24. Rumbia | - | - | - | - | 6 |
| 25. Bumi Nabung | - | - | - | - | - |
| 26. Putra Rumbia | - | - | 4 | - | - |
| 27. Seputih Surabaya | - | - | - | - | - |
| 28. Bandar Surabaya | - | - | 3 | - | - |
| Lampung Tengah | 3 | 46 | 14 | 35 | 44 |

Lanjutan tabel/Continued Table 9.2

| Kecamatan Subdistrict | Kelompok Koperasi/ Kind of Cooperative | | | | |
|--------------------------|--|-----------|----------|----------|-----------|
| | KPRI | KOPKAR | KOPNAK | KOPPAS | KSU |
| (1) | (7) | (8) | (9) | (10) | (11) |
| 1. Padang Ratu | - | - | - | - | - |
| 2. Selagai Lingga | - | - | - | - | - |
| 3. Pubian | - | - | - | - | - |
| 4. Anak Tuha | - | - | - | - | - |
| 5. Anak Ratu Aji | - | - | - | - | - |
| 6. Kalirejo | - | - | - | - | - |
| 7. Sendang Agung | - | - | - | - | - |
| 8. Bangun Rejo | - | - | - | - | - |
| 9. Gunung Sugih | - | - | - | - | - |
| 10. Bekri | - | - | - | - | - |
| 11. Bumi Ratu Nuban | - | - | - | - | - |
| 12. Trimurjo | - | - | - | - | - |
| 13. Punggur | - | - | - | - | - |
| 14. Kota Gajah | - | - | - | - | - |
| 15. Seputih Raman | 17 | - | - | 2 | - |
| 16. Terbanggi Besar | - | - | 6 | - | 14 |
| 17. Seputih Agung | - | - | - | - | 8 |
| 18. Way Pengubuan | - | - | - | - | 5 |
| 19. Terusan Nunyai | - | - | - | - | 1 |
| 20. Seputih Mataram | - | - | - | - | - |
| 21. Bandar Mataram | - | - | - | - | - |
| 22. Seputih Banyak | - | - | - | - | - |
| 23. Way Seputih | - | - | - | - | - |
| 24. Rumbia | - | - | - | - | - |
| 25. Bumi Nabung | - | 8 | - | - | - |
| 26. Putra Rumbia | - | - | - | - | - |
| 27. Seputih Surabaya | - | 9 | - | - | - |
| 28. Bandar Surabaya | - | 8 | - | - | - |
| Lampung Tengah | 17 | 25 | 6 | 2 | 28 |

Lanjutan tabel/Continued Table 9.2

| Kecamatan Subdistrict | Kelompok Koperasi/ Kind of Cooperative | | | | |
|--------------------------|--|----------|------------|----------------|-----------------|
| | KOP. Angkutan | KOPDIT | KOP.PEMUDA | KOP. WANITA | KOP. PED. K5 |
| (1) | (12) | (13) | (14) | (15) | (16) |
| 1. Padang Ratu | 3 | - | - | - | - |
| 2. Selagai Lingga | - | - | - | - | - |
| 3. Pubian | - | 1 | - | - | - |
| 4. Anak Tuha | - | - | - | - | - |
| 5. Anak Ratu Aji | - | - | - | - | - |
| 6. Kalirejo | - | 1 | - | - | - |
| 7. Sendang Agung | - | - | - | - | - |
| 8. Bangun Rejo | - | - | - | - | - |
| 9. Gunung Sugih | - | - | - | - | - |
| 10. Bekri | - | - | - | - | - |
| 11. Bumi Ratu Nuban | - | - | - | - | - |
| 12. Trimurjo | - | - | - | - | - |
| 13. Punggur | - | - | - | - | - |
| 14. Kota Gajah | - | - | - | - | - |
| 15. Seputih Raman | - | - | 2 | - | 1 |
| 16. Terbanggi Besar | - | 1 | - | - | - |
| 17. Seputih Agung | - | - | - | - | - |
| 18. Way Pengubuan | - | - | - | - | - |
| 19. Terusan Nunyai | - | - | - | - | - |
| 20. Seputih Mataram | - | - | - | - | - |
| 21. Bandar Mataram | - | - | - | - | - |
| 22. Seputih Banyak | - | - | - | - | - |
| 23. Way Seputih | - | - | - | - | - |
| 24. Rumbia | - | - | - | 12 | - |
| 25. Bumi Nabung | - | - | - | - | - |
| 26. Putra Rumbia | - | - | - | - | - |
| 27. Seputih Surabaya | - | - | - | - | - |
| 28. Bandar Surabaya | - | - | - | - | - |
| Lampung Tengah | 3 | 3 | 2 | 12 | 1 |

Lanjutan tabel/*Continued Table 9.2*

| Kecamatan <i>Subdistrict</i> | Kelompok Koperasi/ <i>Kind of Cooperative</i> | | | |
|---------------------------------|---|-----------------|------------|--------------|
| | KOP. HUT | KOP. Nelayan | KOP. lain | Jumlah/Total |
| (1) | (17) | (18) | (19) | (20) |
| 1. Padang Ratu | 1 | - | 9 | 13 |
| 2. Selagai Lingga | - | - | 10 | 10 |
| 3. Pubian | - | - | 8 | 9 |
| 4. Anak Tuha | - | - | 4 | 4 |
| 5. Anak Ratu Aji | - | - | - | 3 |
| 6. Kalirejo | 1 | - | 22 | 24 |
| 7. Sendang Agung | 1 | - | 10 | 11 |
| 8. Bangun Rejo | - | - | - | 7 |
| 9. Gunung Sugih | - | - | 31 | 31 |
| 10. Bekri | - | - | 2 | 2 |
| 11. Bumi Ratu Nuban | - | - | 5 | 5 |
| 12. Trimurjo | - | - | 15 | 15 |
| 13. Punggur | - | - | 28 | 28 |
| 14. Kota Gajah | - | - | 36 | 36 |
| 15. Seputih Raman | - | 2 | 1 | 31 |
| 16. Terbanggi Besar | - | - | - | 61 |
| 17. Seputih Agung | - | - | - | 8 |
| 18. Way Pengubuan | - | - | - | 5 |
| 19. Terusan Nunyai | - | - | - | 12 |
| 20. Seputih Mataram | - | - | - | 10 |
| 21. Bandar Mataram | - | - | - | 23 |
| 22. Seputih Banyak | - | - | - | 27 |
| 23. Way Seputih | - | - | - | 2 |
| 24. Rumbia | - | - | - | 18 |
| 25. Bumi Nabung | - | - | - | 8 |
| 26. Putra Rumbia | - | - | - | 4 |
| 27. Seputih Surabaya | - | - | - | 9 |
| 28. Bandar Surabaya | - | - | - | 11 |
| Lampung Tengah | 3 | 2 | 181 | 427 |

Catatan/Note : -

Sumber /Source : Dinas Koperasi dan Usaha Kecil Menengah Kabupaten Lampung Tengah/*Ecooperatives and Small and Medium Enterprises Service of Lampung Tengah Regency*

Tabel
Table 9.3

Jumlah Koperasi Menurut Jenis Koperasi dan Kecamatan di Kabupaten Lampung Tengah, 2022
Number of Cooperative by Kind of Cooperative and Subdistrict in Lampung Tengah Regency, 2022

| Kecamatan Subdistrict | Jenis Koperasi/ Kind of Cooperative | | | |
|--------------------------|-------------------------------------|----------|----------|------------|
| | WREDATAMA | BUN | ANGKUTAN | KONSUMSI |
| (1) | (2) | (3) | (5) | (6) |
| 1. Padang Ratu | - | - | 3 | - |
| 2. Selagai Lingga | - | - | - | 4 |
| 3. Pubian | - | - | - | 8 |
| 4. Anak Tuha | - | - | - | 4 |
| 5. Anak Ratu Aji | - | - | - | - |
| 6. Kalirejo | - | - | - | 22 |
| 7. Sendang Agung | - | - | - | 10 |
| 8. Bangun Rejo | - | - | - | - |
| 9. Gunung Sugih | - | - | - | 31 |
| 10. Bekri | - | - | - | 2 |
| 11. Bumi Ratu Nuban | - | - | - | 5 |
| 12. Trimurjo | - | - | - | 15 |
| 13. Punggur | - | - | - | 28 |
| 14. Kota Gajah | - | - | - | 36 |
| 15. Seputih Raman | - | 3 | - | 34 |
| 16. Terbanggi Besar | - | - | - | - |
| 17. Seputih Agung | - | - | - | - |
| 18. Way Pengubuan | - | - | - | - |
| 19. Terusan Nunyai | - | - | - | - |
| 20. Seputih Mataram | - | - | - | - |
| 21. Bandar Mataram | - | - | - | - |
| 22. Seputih Banyak | - | - | - | - |
| 23. Way Seputih | - | - | - | - |
| 24. Rumbia | - | - | - | - |
| 25. Bumi Nabung | 2 | - | - | - |
| 26. Putra Rumbia | - | - | - | - |
| 27. Seputih Surabaya | - | - | - | - |
| 28. Bandar Surabaya | - | - | - | - |
| Lampung Tengah | 2 | 3 | 3 | 199 |

Lanjutan tabel/*Continued Table 9.3*

| Kecamatan Subdistrict | Jenis Koperasi/ <i>Kind of Cooperative</i> | | | JUMLAH/TOTAL |
|--------------------------|--|--------------|----------------------|--------------|
| | KOP. PRODUKSI | KOP. JASA | KOP. POLA SYARIAH | |
| (1) | (7) | (8) | (9) | (10) |
| 1. Padang Ratu | - | 12 | 2 | 17 |
| 2. Selagai Lingga | - | 6 | - | 10 |
| 3. Pubian | - | - | 4 | 12 |
| 4. Anak Tuha | - | - | - | 4 |
| 5. Anak Ratu Aji | - | - | - | 0 |
| 6. Kalirejo | - | - | 4 | 26 |
| 7. Sendang Agung | - | - | 2 | 12 |
| 8. Bangun Rejo | - | - | 1 | 1 |
| 9. Gunung Sugih | - | - | 1 | 32 |
| 10. Bekri | - | - | - | 2 |
| 11. Bumi Ratu Nuban | - | - | 1 | 6 |
| 12. Trimurjo | - | - | 4 | 19 |
| 13. Punggur | - | - | 7 | 35 |
| 14. Kota Gajah | - | - | 8 | 44 |
| 15. Seputih Raman | - | - | 8 | 45 |
| 16. Terbanggi Besar | 54 | - | 4 | 58 |
| 17. Seputih Agung | 8 | - | 1 | 9 |
| 18. Way Pengubuan | 5 | - | 1 | 6 |
| 19. Terusan Nunyai | 12 | - | 1 | 13 |
| 20. Seputih Mataram | 10 | - | - | 10 |
| 21. Bandar Mataram | 22 | - | 1 | 23 |
| 22. Seputih Banyak | - | - | 7 | 7 |
| 23. Way Seputih | - | - | - | 0 |
| 24. Rumbia | - | - | 4 | 4 |
| 25. Bumi Nabung | - | - | 4 | 6 |
| 26. Putra Rumbia | - | - | 1 | 1 |
| 27. Seputih Surabaya | - | - | 4 | 4 |
| 28. Bandar Surabaya | - | - | - | 0 |
| Lampung Tengah | 111 | 18 | 70 | 406 |

Catatan/Note :-

Sumber /Source : Dinas Koperasi dan Usaha Kecil Menengah Kabupaten Lampung Tengah/*Ecooperatives and Small and Medium Enterprises Service of Lampung Tengah Regency*

Rata-Rata Pengeluaran Per Kapita Sebulan Menurut Kelompok Komoditas
Monthly Average Expenditure per Capita by Commodity Group (Rupiah)



Makanan
Rp 766.161



Non Makanan
Rp 990.284

43,62%

56,38%



PENJELASAN TEKNIS

TECHNICAL NOTES

1. Pengeluaran rata-rata per kapita adalah biaya yang dikeluarkan untuk konsumsi semua anggota rumah tangga selama sebulan baik yang berasal dari pembelian, pemberian maupun produksi sendiri dibagi dengan banyaknya anggota rumah tangga dalam rumah tangga tersebut.

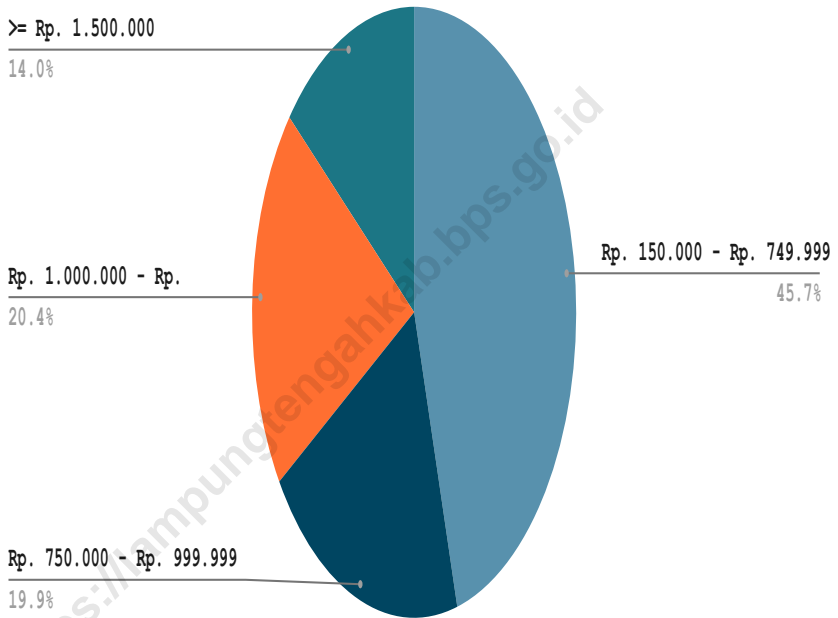
1. *Per capita Average Expenditure is the cost spent for all household members consumption during the month, whether from purchasing, giving or own production, divided by the number of household members in the household.*

<https://lampungtengahkab.bps.go.id>

Gambar 10.1
Figures

Persentase Penduduk Menurut Golongan Pengeluaran Per Kapita
Persentation of Resident Based on Expenditure

Persentase Penduduk Menurut Golongan Pengeluaran Per Kapita



Catatan/Note :-

Sumber/Source : BPS, Pendataan Potensi Desa (Podes)/ BPS–Statistics Indonesia, Village Potential Data Collection

Tabel
Table 10.1

Rata-rata Pengeluaran per Kapita Sebulan Menurut Kelompok Komoditas (rupiah) di Kabupaten Lampung Tengah, 2021 dan 2022
Monthly Average Expenditure per Capita by Commodity Group (rupiahs) in Lampung Tengah Regency, 2021 and 2022

| Kelompok Komoditas/Commodity Group | 2021 | 2022 |
|---|------------------|----------------|
| (1) | (2) | (3) |
| Makanan/Food | | |
| Padi-padian/Cereals | 63 324 | 64 834 |
| Umbi-umbian/Tubers | 6 799 | 5 533 |
| lkan/udang/cumi/kerang/Fish/shrimp/common squid/shells | 66 268 | 37 839 |
| Daging/Meat | 38 710 | 24 044 |
| Telur dan susu/Eggs and milk | 50 977 | 30 344 |
| Sayur-sayuran/Vegetables | 64 796 | 55 870 |
| Kacang-kacangan/Legumes | 18 446 | 15 929 |
| Buah-buahan/Fruits | 31 579 | 21 715 |
| Minyak dan kelapa/Oil and coconut | 16 684 | 23 301 |
| Bahan minuman/Beverage stuffs | 18 796 | 18 475 |
| Bumbu-bumbuan/Spices | 14 534 | 15 031 |
| Konsumsi lainnya/Miscellaneous food items | 15 283 | 12 357 |
| Makanan dan minuman jadi/Prepared food and beverages | 262 000 | 125 011 |
| Rokok/Cigarettes | 97 965 | 80 408 |
| Jumlah makanan/Total food | 766 161 | 530 691 |
| Bukan Makanan/ Non Food | | |
| Perumahan dan fasilitas rumah tangga/Housing and household facilities | 499 441 | 227 740 |
| Aneka komoditas dan jasa/Goods and services | 275 129 | 91 141 |
| Pakaian alas kaki dan tutup kepala/Clothing footwear and headgear | 37 429 | 28 522 |
| Komoditas tahan lama/Durable goods | 79 105 | 0 |
| Pajak pungutan dan asuransi/Taxes and insurance | 87 954 | 32 150 |
| Keperluan pesta dan upacara/kenduri/Parties and ceremonies | 11 225 | 12 067 |
| Jumlah bukan makanan/Total non-food | 990 284 | 440 683 |
| Jumlah/Total | 1 756 445 | 971 374 |

Catatan/Note :-

Sumber /Source : BPS, Survei Sosial Ekonomi Nasional (Susenas) Maret/BPS-Statistics Indonesia, National Socioeconomic Survey March

Tabel
Table 10.2

Persentase Pengeluaran per Kapita Sebulan Menurut Kelompok Komoditas di Kabupaten Lampung Tengah, 2021 dan 2022
Percentage of Monthly Expenditure per Capita by Commodity Group in Lamung Tengah Regency, 2021 and 2022

| Kelompok Komoditas/Commodity Group (1) | 2021 (2) | 2022 (3) |
|---|---------------|---------------|
| Makanan/Food | | |
| Padi-padian/ <i>Cereals</i> | 3,61 | 6,67 |
| Umbi-umbian/ <i>Tubers</i> | 0,39 | 0,57 |
| Ikan/udang/cumi/kerang/ <i>Fish/shrimp/common squid/shells</i> | 3,77 | 3,9 |
| Daging/ <i>Meat</i> | 2,20 | 2,48 |
| Telur dan susu/ <i>Eggs and milk</i> | 2,90 | 3,12 |
| Sayur-sayuran/ <i>Vegetables</i> | 3,69 | 5,75 |
| Kacang-kacangan/ <i>Legumes</i> | 1,05 | 1,64 |
| Buah-buahan/ <i>Fruits</i> | 1,80 | 2,24 |
| Minyak dan kelapa/ <i>Oil and coconut</i> | 0,95 | 2,4 |
| Bahan minuman/ <i>Beverage stuffs</i> | 1,07 | 1,9 |
| Bumbu-bumbuan/ <i>Spices</i> | 0,83 | 1,55 |
| Konsumsi lainnya/ <i>Miscellaneous food items</i> | 0,87 | 1,27 |
| Makanan dan minuman jadi/ <i>Prepared food and beverages</i> | 14,92 | 12,87 |
| Rokok/ <i>Cigarettes</i> | 5,58 | 8,28 |
| Jumlah makanan/Total food | 43,62 | 54,63 |
| Bukan Makanan/ Non Food | | |
| Perumahan dan fasilitas rumah tangga/ <i>Housing and household facilities</i> | 28,43 | 23,45 |
| Aneka komoditas dan jasa/ <i>Goods and services</i> | 15,66 | 9,38 |
| Pakaian, alas kaki, dan tutup kepala/ <i>Clothing, footwear, and headgear</i> | 2,13 | 2,94 |
| Komoditas tahan lama/ <i>Durable goods</i> | 4,50 | |
| Pajak, pungutan, dan asuransi/ <i>Taxes and insurance</i> | 5,01 | 3,31 |
| Keperluan pesta dan upacara/kenduri/ <i>Parties and ceremonies</i> | 0,64 | 1,24 |
| Jumlah bukan makanan/Total non-food | 56,38 | 45,37 |
| Jumlah/Total | 100,00 | 100,00 |

Catatan/Note :-

Sumber /Source : BPS, Survei Sosial Ekonomi Nasional (Susenas) Maret/BPS-Statistics Indonesia, National Socioeconomic Survey March

Tabel 10.3 **Persentase Penduduk Menurut Golongan Pengeluaran Per Kapita Sebulan di Kabupaten Lampung Tengah, 2021 dan 2022**
Percentage of Population by Per Capita Spending Group a Month in Lampung Tengah Regency, 2021 and 2022

| Golongan Pengeluaran Spending Group (Rp) | 2021 | 2022 |
|--|---------------|---------------|
| (1) | (2) | (3) |
| 150.000 - 199.999 | 0.00 | |
| 200.000 - 299.999 | 1.70 | |
| 300.000 - 499.999 | 18.26 | 45.71 |
| 500.000 - 749.999 | 29.29 | |
| 750.000 - 999.999 | 17.77 | 19.94 |
| 1.000.000 - 1.499.999 | 22.72 | 20.36 |
| >= 1.500.000 | 10.25 | 13.99 |
| Jumlah/Total | 100,00 | 100,00 |

Catatan/Note :-

Sumber /Source : BPS, Survei Sosial Ekonomi Nasional (Susenas) Maret/BPS-Statistics Indonesia, National Socioeconomic Survey March

Jumlah Sarana Perdagangan Terbesar Lampung Tengah 2022

Largest Number of Trade facilities In Central Lampung 2022



15.728

Toko/Warung Kelontong



4.152

Warung/kedai



212

Kelompok Pertokoan

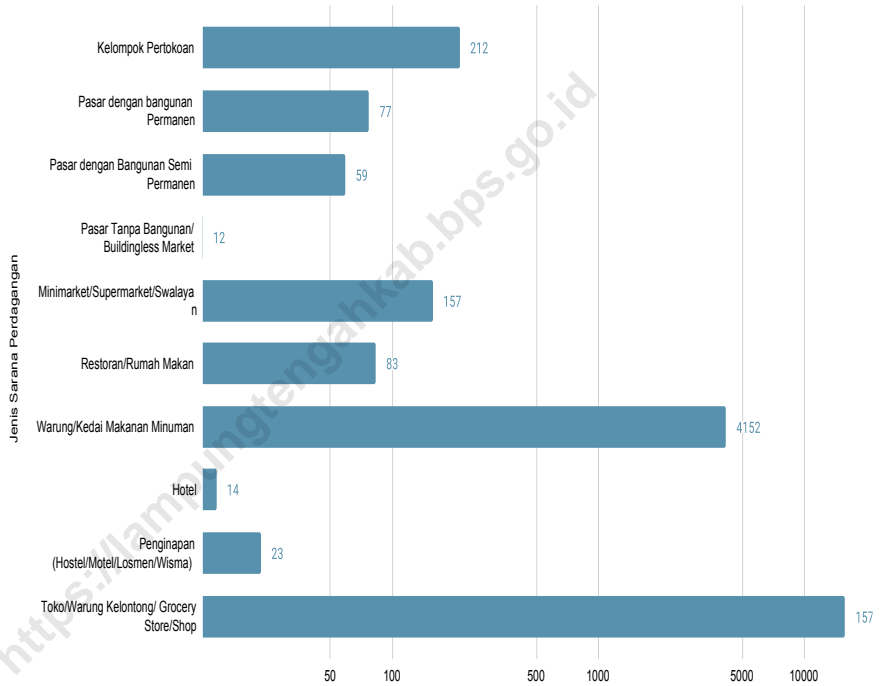


**Gambar
Figures**

11.1

Jumlah Sarana Perdagangan Menurut Jenisnya
Number of Trade facility base on its type

Jumlah Sarana Perdagangan Menurut Jenisnya



Tabel
Table 11.1

Jumlah Sarana Perdagangan Menurut Jenisnya di Kabupaten Lampung Tengah, 2022
Number of Trading Facilities by Type of Facility in Lampung Tengah Regency, 2022

| Jenis Sarana Perdagangan Type of Trading Facilities | Jumlah Desa | Jumlah Sarana |
|--|-------------|---------------|
| (1) | (2) | (3) |
| Kelompok Pertokoan/ <i>Shopping Group</i> | 65 | 212 |
| Pasar dengan bangunan Permanen/ <i>Market with Permanent buildings</i> | 60 | 77 |
| Pasar dengan Bangunan Semi Permanen/ <i>Markets with Semi-Permanent Buildings</i> | 47 | 59 |
| Pasar Tanpa Bangunan/ <i>Buildingless Market</i> | 11 | 12 |
| Minimarket/Supermarket/Swalayan/ <i>Minimarket/Supermarket/ Supermarket</i> | 79 | 157 |
| Restoran/Rumah Makan/ <i>Restaurant/Restaurant</i> | 22 | 83 |
| Warung/Kedai Makanan Minuman/ <i>Food and Beverage Stall/Store</i> | 310 | 4152 |
| Hotel/ <i>Hotel</i> | 6 | 14 |
| Penginapan (Hostel/Motel/Losmen/Wisma)/ <i>Lodging (Hostel/Motel/Inn/Wisma)</i> | 15 | 23 |
| Toko/Warung Kelontong/ <i>Grocery Store/Shop</i> | 314 | 15728 |

Catatan/Note :-

Sumber/Source :BPS, Pendataan Potensi Desa (Podes)/ BPS–Statistics Indonesia, Village Potential Data Collection



5 Tahun
Pertumbuhan Ekonomi
Lampung Tengah
2017-2021

Nilai PDRB ADHB
Lampung Tengah **2022**

74.34 Triliun



Struktur Ekonomi

34,19%
Pertanian

10,95%
Konstruksi

23,62%
Industri

31,22%
Lainnya

PENJELASAN TEKNIS

1. Produk Domestik Bruto pada tingkat nasional serta Produk Domestik Regional Bruto (PDRB) pada tingkat regional (provinsi) menggambarkan kemampuan suatu wilayah untuk menciptakan nilai tambah pada suatu waktu tertentu. Untuk menyusun PDB maupun PDRB digunakan 2 pendekatan, yaitu lapangan usaha dan pengeluaran. Keduanya menyajikan komposisi data nilai tambah dirinci menurut sumber kegiatan ekonomi (lapangan usaha) dan menurut komponen penggunaannya. PDB maupun PDRB dari sisi lapangan usaha merupakan penjumlahan seluruh komponen nilai tambah bruto yang mampu diciptakan oleh sektor-sektor ekonomi atas berbagai aktivitas produksinya. Sedangkan dari sisi pengeluaran menjelaskan tentang penggunaan dari nilai tambah tersebut.
2. PDRB menurut lapangan usaha mengalami perubahan klasifikasi dari 9 lapangan usaha menjadi 17 lapangan usaha. PDRB menurut lapangan usaha dirinci menurut total nilai tambah dari seluruh sektor ekonomi yang mencakup lapangan usaha Pertanian, Kehutanan, dan Perikanan; Pertambangan dan Penggalian; Industri Pengolahan; Pengadaan Listrik dan Gas; Pengadaan Air, Pengelolaan Sampah, Limbah dan Daur Ulang; Konstruksi; Perdagangan Besar dan Eceran, Reparasi Mobil dan Sepeda Motor; Transportasi dan Pergudangan; Penyediaan Akomodasi dan Makan Minum; Informasi dan Komunikasi; Jasa Keuangan dan Asuransi; Real Estat; Jasa Perusahaan; Administrasi Pemerintahan, Pertahanan dan Jaminan Sosial Wajib; Jasa Pendidikan; Jasa Kesehatan dan Kegiatan Sosial; dan Jasa lainnya.
3. PDRB menurut pengeluaran mengalami perubahan klasifikasi dimana pengeluaran konsumsi Lembaga Non Profit yang Melayani Rumah Tangga (LNPR) yang sebelumnya termasuk bagian dari pengeluaran konsumsi

TECHNICAL NOTES

1. *The basic measure of the value added arising from economic activity is known as Gross Domestic Product at the national level and Gross Regional Domestic Product (GRDP) at the regional level (provinces/regencies/municipalities). To compile these statistics, two approaches have been used, i.e. "production approach" and "expenditure approach". The first approach is to measure value added produced by various kinds of economic activities, while the second approach is to measure final uses of the country's output. In other words, GDP/GRDP is the sum of total value added produced by all economic industries (activities) and the way of using it.*
2. *GRDP by industry classification changes from 9 sectors to 17 industries. GRDP by industry is classified by types of economic activities such as Agriculture, Forestry and Fishing; Mining and Quarrying; Manufacturing; Electricity and Gas; Water supply, Sewerage, Waste Management and Remediation Activities; Construction; Wholesale and Retail Trade; Repair of Motor Vehicles and Motorcycles; Transportation and Storage; Accommodation and Food Service Activities; Information and Communication; Financial and Insurance Activities; Real Estate Activities; Business Activities; Public Administration; Defence and Compulsory Social Security; Education; Human Health and Social Work Activities; and Other Services Activities.*
3. *GDP by expenditure classification changes where consumption expenditure Non-profit Institutions Serving Households (NPISH) previously included as part of household consumption expenditure is taken out into separate component. So that, GDP*

rumah tangga menjadi komponen terpisah. Sehingga klasifikasi PDRB menurut pengeluaran dirinci menjadi 7 komponen yaitu komponen pengeluaran konsumsi rumah tangga, pengeluaran konsumsi LNPR, pengeluaran konsumsi pemerintah, pembentukan modal tetap bruto, perubahan inventori, ekspor barang dan jasa, dan impor

4. Pengeluaran konsumsi rumah tangga mencakup berbagai pengeluaran konsumsi akhir rumah tangga atas barang dan jasa untuk memenuhi kebutuhan individu ataupun kelompok secara langsung. Pengeluaran rumah tangga di sini mencakup makanan dan minuman selain restoran; pakaian, alas kaki dan jasa perawatannya; perumahan dan perlengkapan rumah tangga; kesehatan dan pendidikan; transportasi dan komunikasi; restoran dan hotel serta lainnya.
5. Pengeluaran Konsumsi Pemerintah terdiri dari Pengeluaran Konsumsi Individu dan Pengeluaran Konsumsi Kolektif. Barang dan jasa individu merupakan barang dan jasa privat, dimana ciri-ciri barang privat adalah a) Scarcity, yaitu ada kelangkaan/keterbatasan dalam jumlah; b) Excludable consumption, yaitu konsumsi suatu barang dapat dibatasi hanya pada mereka yang memenuhi persyaratan tertentu (biasanya harga); c) Rivalrous competition, yaitu konsumsi oleh satu konsumen akan mengurangi atau menghilangkan kesempatan pihak lain untuk melakukan hal serupa. Contoh barang dan jasa yang dihasilkan pemerintah dan tergolong sebagai barang dan jasa individu adalah jasa pelayanan kesehatan pemerintah di rumah sakit/puskesmas dan jasa pendidikan di sekolah/universitas negeri. Sedangkan barang dan jasa kolektif ekuivalen dengan barang publik yang memiliki ciri a) Non rivalry, yaitu penggunaan satu konsumen terhadap suatu barang tidak mengurangi kesempatan konsumen lain untuk juga mengkonsumsi barang tersebut; b) Non excludable, yaitu apabila

by type of expenditures is classified into: household consumption expenditure, NPISH consumption expenditure, government consumption expenditure, gross fixed capital formation, changes in inventories, exports of goods and services, and imports of goods and services.

4. *Household consumption expenditures consist of expenditures incurred by households, which are used for both individual or collective needs. Household consumptions are classified into food and beverages other than restaurants; clothing, footwear, and related maintenance services; housing and household equipment; health and education; transport and communication; restaurants and hotels; and others.*
5. *Government consumption expenditure consists of Individual Consumption Expenditure and Collective Consumption Expenditure. Individual goods and services are private goods and services, which the characteristics of private goods is a) Scarcity, that there is a scarcity/limited in number; b) Excludable consumption, the consumption of goods can be limited only to those who meet certain requirements (usually the price); c) Rivalrous competition, ie consumption by the consumer will reduce or eliminate the chance of another party to do so. Examples of goods and services produced by government and classified as goods and services of individuals is the government health services in hospitals/ health centers and education services in schools/universities. Collective goods and services equivalent to public goods characterized by a) Non-rivalry, namely the use of a consumer for an item does not reduce the chance of another consumer to also consume goods; b) Non-excludable, i.e. when a public good available, then nothing can hinder anyone to benefit from the goods or in other words everyone has access to the goods. Examples of goods and*

suatu barang publik tersedia, maka tidak ada yang dapat menghalangi siapapun untuk memperoleh manfaat dari barang tersebut atau dengan kata lain setiap orang memiliki akses ke barang tersebut. Contoh barang dan jasa yang dihasilkan pemerintah dan tergolong sebagai barang dan jasa kolektif adalah jasa pertahanan yang dilakukan TNI dan keamanan yang dilakukan kepolisian.

6. Pembentukan Modal Tetap Bruto (PMTB) mencakup pengadaan, pembuatan, dan pembelian barang modal. Barang modal dimaksud adalah barang-barang yang digunakan untuk proses produksi, tahan lama atau yang mempunyai umur pemakaian lebih dari satu tahun seperti bangunan, mesin- mesin dan alat angkutan. Termasuk pula di sini perbaikan besar (berat) yang sifatnya memperpanjang umur atau mengubah bentuk atau kapasitas barang modal tersebut. Pengeluaran barang modal untuk keperluan militer juga dicakup sebagai PMTB. Klasifikasi komponen PMTB dibagi menjadi 6 sub komponen yaitu Konstruksi; Mesin dan Peralatan; Kendaraan; Peralatan Lainnya; Cultivated Biological Resources (CBR) dan Produk Kekayaan Intelektual.
7. Ekspor barang dan jasa merupakan transaksi perdagangan barang dan jasa dari penduduk (residen) ke bukan penduduk (nonresiden). Impor barang dan jasa adalah transaksi perdagangan dari bukan penduduk ke penduduk. Ekspor atau impor barang terjadi pada saat terjadi perubahan hak kepemilikan barang antara penduduk dengan bukan penduduk (dengan atau tanpa perpindahan fisik barang tersebut). Pada PDB dengan tahun dasar 2011, ekspor dan impor barang dirinci menjadi nonmigas dan migas.
8. Produk Domestik Regional Bruto disajikan dalam 2 (dua) versi penilaian, yaitu atas dasar "harga berlaku" dan atas dasar "harga konstan". Disebut sebagai harga berlaku karena seluruh agregat dinilai dengan menggunakan harga pada

services produced by government and classified as collective goods and services is carried military defense services and the police's security.

6. *Gross Fixed Capital Formation (GFCF) includes procurement, manufacture, and the purchase of capital goods. Capital goods are goods which are used for the production process, durable or have a service life of more than one year such as buildings, machinery, and transportation equipment. Including here: huge improvement that are to extend the life or changing the shape or the capacity of the capital goods. Capital expenditures for military purposes are also covered as GFCF. GFCF component are classified into six sub-components: Construction; Machinery and Equipment; vehicle; Other equipment; Cultivated Biological Resources (CBR) and Intellectual Property Product.*
7. *Exports of goods and services consist of transactions of goods and services from residents to non-residents. Imports of goods and services consist of transaction of goods and services from non-residents to residents. Exports and imports of goods occur when there are changes in ownership of goods between residents and non-residents (with or without physical movements of goods across frontiers). On the GDP at 2011 basic year, exports and imports of goods specified into non oil and gas and oil and gas.*
8. *GRDP is presented in two forms: at current market prices and at constant base year market prices. In presenting current market prices, all aggregates are valued at current market prices, while base year constant market prices are shown by*

tahun berjalan, sedangkan harga konstan penilaiannya didasarkan kepada harga satu tahun dasar tertentu, dalam publikasi ini digunakan harga tahun 2011.

9. Laju pertumbuhan Produk Domestik Regional Bruto diperoleh dari perhitungan PDRB atas dasar harga konstan. Diperoleh dengan cara mengurangi nilai PDRB pada tahun ke-n terhadap nilai pada tahun ke n-1 (tahun sebelumnya), dibagidengan nilai pada tahun ke n-1, dikalikan dengan 100 persen. Laju pertumbuhan menunjukkan perkembangan agregat pendapatan dari satu waktu tertentu terhadap waktu sebelumnya.

valuing all aggregates at fixed base year prices. Year of 2011 is used as the base year in this publication.

9. *Growth rate of Gross Domestic Regional Product is derived from GRDP at constant market prices. It is obtained by subtracting the value of GRDP year n with the value of GRDP year n-1, divided by the value of GRDP year n-1 then multiplied by 100 percent. The growth rate of GRDP explains the income growth during the given period.*

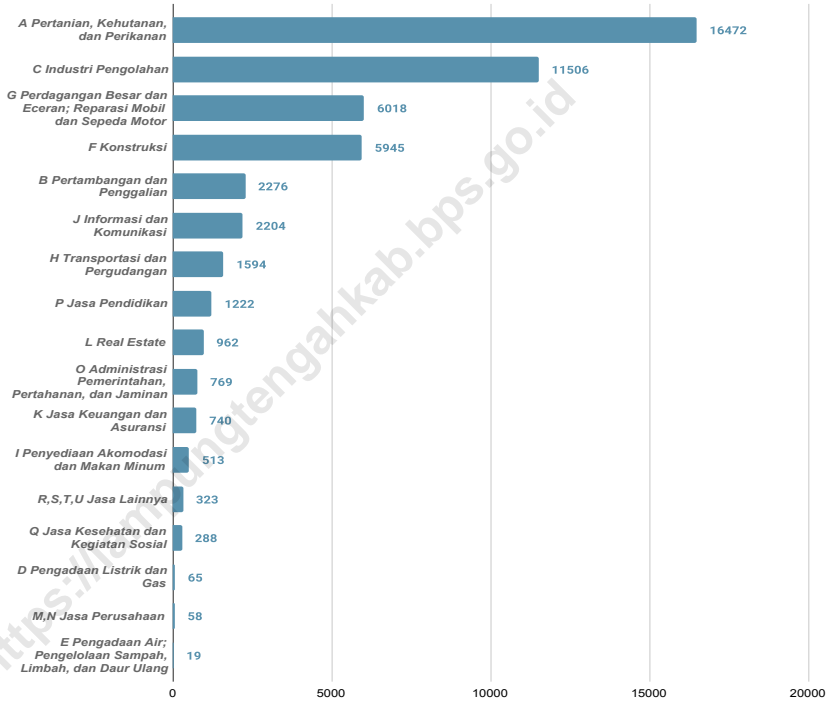
<https://lampungtengahkab.bps.go.id>

Gambar
Figures

12.1

Produk Domestik Regional Bruto Atas Dasar Harga Konstan 2011 Tahun 2022*Regional Gross Domestic Product base on 2011 constant price in 2022*

Produk Domestik Regional Bruto Atas Dasar Harga Konstan 2011 Tahun 2022



**12.1 PRODUK DOMESTIK REGIONAL BRUTO PROVINSI
PROVINCIAL GROSS REGIONAL DOMESTIC PRODUCT**

Tabel 12.1 **Produk Domestik Regional Bruto Atas Dasar Harga Berlaku Menurut Lapangan Usaha (miliar rupiah), 2018-2022**
Gross Regional Domestic Product at Current Market Prices by Industry (billion rupiahs), 2018-2022

| Lapangan Usaha/Industry | | 2018 |
|-------------------------|--|---------------|
| (1) | | (2) |
| A | Pertanian, Kehutanan, dan Perikanan/ <i>Agriculture, Forestry, and Fishing</i> | 23 826 |
| B | Pertambangan dan Penggalian/ <i>Mining and Quarrying</i> | 3 260 |
| C | Industri Pengolahan/ <i>Manufacturing</i> | 15 124 |
| D | Pengadaan Listrik dan Gas/ <i>Electricity and Gas</i> | 63 |
| E | Pengadaan Air; Pengelolaan Sampah, Limbah, dan Daur Ulang/ <i>Water Supply; Sewerage, Waste Management, and Remediation Activities</i> | 23 |
| F | Konstruksi/ <i>Construction</i> | 6 957 |
| G | Perdagangan Besar dan Eceran; Reparasi Mobil dan Sepeda Motor/ <i>Wholesale and Retail Trade; Repair of Motor Vehicles and Motorcycles</i> | 6 443 |
| H | Transportasi dan Pergudangan/ <i>Transportation and Storage</i> | 1 780 |
| I | Penyediaan Akomodasi dan Makan Minum/ <i>Accommodation and Food Service Activities</i> | 754 |
| J | Informasi dan Komunikasi/ <i>Information and Communication</i> | 2 167 |
| K | Jasa Keuangan dan Asuransi/ <i>Financial and Insurance Activities</i> | 1 057 |
| L | Real Estat/ <i>Real Estate Activities</i> | 1 230 |
| M,N | Jasa Perusahaan/ <i>Business Activities</i> | 77 |
| O | Administrasi Pemerintahan, Pertahanan, dan Jaminan Sosial Wajib/ <i>Public Administration and Defence; Compulsory Social Security</i> | 1 138 |
| P | Jasa Pendidikan/ <i>Education</i> | 1 481 |
| Q | Jasa Kesehatan dan Kegiatan Sosial/ <i>Human Health and Social Work Activities</i> | 350 |
| R,S,T,U | Jasa Lainnya/ <i>Other Services Activities</i> | 365 |
| A | Nilai Tambah Bruto Atas Dasar Harga Dasar/<i>Gross Value Added At Basic Price</i> | |
| B | Pajak Dikurang Subsidi Atas Produk/<i>Taxes Less Subsidies on Products</i> | |
| C | Produk Domestik Bruto/<i>Gross Domestic Product</i> | |
| | PDRB/GRDP | 66 095 |

Lanjutan Tabel/Continued Table 12.1

| Lapangan Usaha/Industry | | 2019 |
|-------------------------|--|---------------|
| (1) | | (2) |
| A | Pertanian, Kehutanan, dan Perikanan/ <i>Agriculture, Forestry, and Fishing</i> | 24 592 |
| B | Pertambangan dan Penggalian/ <i>Mining and Quarrying</i> | 3 486 |
| C | Industri Pengolahan/ <i>Manufacturing</i> | 16 807 |
| D | Pengadaan Listrik dan Gas/ <i>Electricity and Gas</i> | 69 |
| E | Pengadaan Air, Pengelolaan Sampah, Limbah, dan Daur Ulang/ <i>Water Supply; Sewerage, Waste Management, and Remediation Activities</i> | 24 |
| F | Konstruksi/ <i>Construction</i> | 7 586 |
| G | Perdagangan Besar dan Eceran; Reparasi Mobil dan Sepeda Motor/ <i>Wholesale and Retail Trade; Repair of Motor Vehicles and Motorcycles</i> | 7 175 |
| H | Transportasi dan Pergudangan/ <i>Transportation and Storage</i> | 1 905 |
| I | Penyediaan Akomodasi dan Makan Minum/ <i>Accommodation and Food Service Activities</i> | 825 |
| J | Informasi dan Komunikasi/ <i>Information and Communication</i> | 2 361 |
| K | Jasa Keuangan dan Asuransi/ <i>Financial and Insurance Activities</i> | 1 115 |
| L | Real Estat/ <i>Real Estate Activities</i> | 1 366 |
| M,N | Jasa Perusahaan/ <i>Business Activities</i> | 82 |
| O | Administrasi Pemerintahan, Pertahanan, dan Jaminan Sosial Wajib/ <i>Public Administration and Defence; Compulsory Social Security</i> | 1 201 |
| P | Jasa Pendidikan/ <i>Education</i> | 1 644 |
| Q | Jasa Kesehatan dan Kegiatan Sosial/ <i>Human Health and Social Work Activities</i> | 373 |
| R,S,T,U | Jasa Lainnya/ <i>Other Services Activities</i> | 407 |
| A | Nilai Tambah Bruto Atas Harga Dasar/<i>Gross Value Added At Basic Price</i> | |
| B | Pajak Dikurang Subsidi Atas Produk/<i>Taxes Less Subsidies on Products</i> | |
| C | Produk Domestik Bruto/<i>Gross Domestic Product</i> | |
| | PDRB/GRDP | 71 017 |

Lanjutan Tabel/*Continued Table* 12.1

| Lapangan Usaha/ <i>Industry</i> | | 2020* |
|---------------------------------|--|---------------|
| (1) | | (3) |
| A | Pertanian, Kehutanan, dan Perikanan/ <i>Agriculture, Forestry, and Fishing</i> | 25 180 |
| B | Pertambangan dan Penggalian/ <i>Mining and Quarrying</i> | 3 658 |
| C | Industri Pengolahan/ <i>Manufacturing</i> | 16 176 |
| D | Pengadaan Listrik dan Gas/ <i>Electricity and Gas</i> | 74 |
| E | Pengadaan Air; Pengelolaan Sampah, Limbah, dan Daur Ulang/ <i>Water Supply; Sewerage, Waste Management, and Remediation Activities</i> | 26 |
| F | Konstruksi/ <i>Construction</i> | 7 391 |
| G | Perdagangan Besar dan Eceran; Reparasi Mobil dan Sepeda Motor/ <i>Wholesale and Retail Trade; Repair of Motor Vehicles and Motorcycles</i> | 7 047 |
| H | Transportasi dan Pergudangan/ <i>Transportation and Storage</i> | 1 855 |
| I | Penyediaan Akomodasi dan Makan Minum/ <i>Accommodation and Food Service Activities</i> | 788 |
| J | Informasi dan Komunikasi/ <i>Information and Communication</i> | 2 488 |
| K | Jasa Keuangan dan Asuransi/ <i>Financial and Insurance Activities</i> | 1 156 |
| L | Real Estat/ <i>Real Estate Activities</i> | 1 345 |
| M,N | Jasa Perusahaan/ <i>Business Activities</i> | 82 |
| O | Administrasi Pemerintahan, Pertahanan, dan Jaminan Sosial Wajib/ <i>Public Administration and Defence; Compulsory Social Security</i> | 1 260 |
| P | Jasa Pendidikan/ <i>Education</i> | 1 739 |
| Q | Jasa Kesehatan dan Kegiatan Sosial/ <i>Human Health and Social Work Activities</i> | 417 |
| R,S,T,U | Jasa Lainnya/ <i>Other Services Activities</i> | 388 |
| A | Nilai Tambah Bruto Atas Harga Dasar/<i>Gross Value Added At Basic Price</i> | |
| B | Pajak Dikurang Subsidi Atas Produk/<i>Taxes Less Subsidies on Products</i> | |
| C | Produk Domestik Bruto/<i>Gross Domestic Product</i> | |
| | PDRB/GRDP | 71 070 |

Lanjutan Tabel/Continued Table 12.1

| Lapangan Usaha/Industry | | 2021** |
|-------------------------|--|---------------|
| (1) | | (4) |
| A | Pertanian, Kehutanan, dan Perikanan/ <i>Agriculture, Forestry, and Fishing</i> | 25 419 |
| B | Pertambangan dan Penggalian/ <i>Mining and Quarrying</i> | 3 649 |
| C | Industri Pengolahan/ <i>Manufacturing</i> | 17 560 |
| D | Pengadaan Listrik dan Gas/ <i>Electricity and Gas</i> | 80 |
| E | Pengadaan Air; Pengelolaan Sampah, Limbah, dan Daur Ulang/ <i>Water Supply; Sewerage, Waste Management, and Remediation Activities</i> | 28 |
| F | Konstruksi/ <i>Construction</i> | 8 137 |
| G | Perdagangan Besar dan Eceran; Reparasi Mobil dan Sepeda Motor/ <i>Wholesale and Retail Trade; Repair of Motor Vehicles and Motorcycles</i> | 7 468 |
| H | Transportasi dan Pergudangan/ <i>Transportation and Storage</i> | 1 952 |
| I | Penyediaan Akomodasi dan Makan Minum/ <i>Accommodation and Food Service Activities</i> | 782 |
| J | Informasi dan Komunikasi/ <i>Information and Communication</i> | 2 589 |
| K | Jasa Keuangan dan Asuransi/ <i>Financial and Insurance Activities</i> | 1 237 |
| L | Real Estat/ <i>Real Estate Activities</i> | 1 392 |
| M,N | Jasa Perusahaan/ <i>Business Activities</i> | 85 |
| O | Administrasi Pemerintahan, Pertahanan, dan Jaminan Sosial Wajib/ <i>Public Administration and Defence; Compulsory Social Security</i> | 1 311 |
| P | Jasa Pendidikan/ <i>Education</i> | 1 817 |
| Q | Jasa Kesehatan dan Kegiatan Sosial/ <i>Human Health and Social Work Activities</i> | 440 |
| R,S,T,U | Jasa Lainnya/ <i>Other Services Activities</i> | 390 |
| A | Nilai Tambah Bruto Atas Harga Dasar/<i>Gross Value Added At Basic Price</i> | |
| B | Pajak Dikurang Subsidi Atas Produk/<i>Taxes Less Subsidies on Products</i> | |
| C | Produk Domestik Bruto/<i>Gross Domestic Product</i> | |
| | PDRB/GRDP | 74 336 |

Lanjutan Tabel/Continued Table 12.1

| Lapangan Usaha/Industry | | 2022*** |
|-------------------------|--|-----------------|
| | (1) | (5) |
| A | Pertanian, Kehutanan, dan Perikanan/Agriculture, Forestry, and Fishing | 27 955 |
| B | Pertambangan dan Penggalian/Mining and Quarrying | 3 866 |
| C | Industri Pengolahan/Manufacturing | 18 501 |
| D | Pengadaan Listrik dan Gas/Electricity and Gas | 84 |
| E | Pengadaan Air; Pengelolaan Sampah, Limbah, dan Daur Ulang/Water Supply; Sewerage, Waste Management, and Remediation Activities | 29 |
| F | Konstruksi/Construction | 9 047 |
| G | Perdagangan Besar dan Eceran; Reparasi Mobil dan Sepeda Motor/Wholesale and Retail Trade; Repair of Motor Vehicles and Motorcycles | 9 645 |
| H | Transportasi dan Pergudangan/Transportation and Storage | 2 662 |
| I | Penyediaan Akomodasi dan Makan Minum/Accommodation and Food Service Activities | 893 |
| J | Informasi dan Komunikasi/Information and Communication | 2 654 |
| K | Jasa Keuangan dan Asuransi/Financial and Insurance Activities | 1 291 |
| L | Real Estat/Real Estate Activities | 1 487 |
| M,N | Jasa Perusahaan/Business Activities | 103 |
| O | Administrasi Pemerintahan, Pertahanan, dan Jaminan Sosial Wajib/Public Administration and Defence; Compulsory Social Security | 1 327 |
| P | Jasa Pendidikan/Education | 1 953 |
| Q | Jasa Kesehatan dan Kegiatan Sosial/Human Health and Social Work Activities | 453 |
| R,S,T,U | Jasa Lainnya/Other Services Activities | 504 |
| A | Nilai Tambah Bruto Atas Harga Dasar/Gross Value Added At Basic Price | |
| B | Pajak Dikurang Subsidi Atas Produk/Taxes Less Subsidies on Products | |
| C | Produk Domestik Bruto/Gross Domestic Product | |
| | PDRB/GRDP | 82454,64 |

Catatan/Note : *) Angka Revisi/ Revision figures
 **) Angka Sementara/ Temporary figures
 ***) Angka Sangat Sementara/ Very Temporary Numbers

Sumber /Source : BPS, berbagai sensus, survei dan sumber lain/BPS-Statistics Indonesia, various census, survey, and other sources

Tabel
Table 12.2

**Produk Domestik Regional Bruto Atas Dasar Harga Konstan 2011
Menurut Lapangan Usaha (miliar rupiah), 2018-2022
Gross Regional Domestic Product at 2011 Constant Market Prices by
Industry (billion rupiahs), 2018-2022**

| Lapangan Usaha/Industry | | 2018 |
|-------------------------|--|---------------|
| (1) | | (2) |
| A | Pertanian, Kehutanan, dan Perikanan/ <i>Agriculture, Forestry, and Fishing</i> | 15 758 |
| B | Pertambangan dan Penggalian/ <i>Mining and Quarrying</i> | 2 083 |
| C | Industri Pengolahan/ <i>Manufacturing</i> | 10 328 |
| D | Pengadaan Listrik dan Gas/ <i>Electricity and Gas</i> | 52 |
| E | Pengadaan Air; Pengelolaan Sampah, Limbah, dan Daur Ulang/ <i>Water Supply; Sewerage, Waste Management, and Remediation Activities</i> | 16 |
| F | Konstruksi/ <i>Construction</i> | 5 036 |
| G | Perdagangan Besar dan Eceran; Reparasi Mobil dan Sepeda Motor/ <i>Wholesale and Retail Trade; Repair of Motor Vehicles and Motorcycles</i> | 4 801 |
| H | Transportasi dan Pergudangan/ <i>Transportation and Storage</i> | 1 249 |
| I | Penyediaan Akomodasi dan Makan Minum/ <i>Accommodation and Food Service Activities</i> | 454 |
| J | Informasi dan Komunikasi/ <i>Information and Communication</i> | 1 789 |
| K | Jasa Keuangan dan Asuransi/ <i>Financial and Insurance Activities</i> | 696 |
| L | Real Estat/ <i>Real Estate Activities</i> | 894 |
| M,N | Jasa Perusahaan/ <i>Business Activities</i> | 47 |
| O | Administrasi Pemerintahan, Pertahanan, dan Jaminan Sosial Wajib/ <i>Public Administration and Defence; Compulsory Social Security</i> | 688 |
| P | Jasa Pendidikan/ <i>Education</i> | 1 027 |
| Q | Jasa Kesehatan dan Kegiatan Sosial/ <i>Human Health and Social Work Activities</i> | 240 |
| R,S,T,U | Jasa Lainnya/ <i>Other Services Activities</i> | 249 |
| A | Nilai Tambah Bruto Atas Harga Dasar/<i>Gross Value Added At Basic Price</i> | |
| B | Pajak Dikurang Subsidi Atas Produk/<i>Taxes Less Subsidies on Products</i> | |
| C | Produk Domestik Bruto/<i>Gross Domestic Product</i> | |
| PDRB/GRDP | | 45 406 |

Lanjutan Tabel/*Continued Table* 12.2

| Lapangan Usaha/Industry | | 2019 |
|--------------------------------|--|---------------|
| | (1) | (2) |
| A | Pertanian, Kehutanan, dan Perikanan/ <i>Agriculture, Forestry, and Fishing</i> | 15 925 |
| B | Pertambangan dan Penggalian/ <i>Mining and Quarrying</i> | 2 208 |
| C | Industri Pengolahan/ <i>Manufacturing</i> | 11 301 |
| D | Pengadaan Listrik dan Gas/ <i>Electricity and Gas</i> | 56 |
| E | Pengadaan Air; Pengelolaan Sampah, Limbah, dan Daur Ulang/ <i>Water Supply; Sewerage, Waste Management, and Remediation Activities</i> | 16 |
| F | Konstruksi/ <i>Construction</i> | 5 389 |
| G | Perdagangan Besar dan Eceran; Reparasi Mobil dan Sepeda Motor/ <i>Wholesale and Retail Trade; Repair of Motor Vehicles and Motorcycles</i> | 5 136 |
| H | Transportasi dan Pergudangan/ <i>Transportation and Storage</i> | 1 330 |
| I | Penyediaan Akomodasi dan Makan Minum/ <i>Accommodation and Food Service Activities</i> | 489 |
| J | Informasi dan Komunikasi/ <i>Information and Communication</i> | 1 931 |
| K | Jasa Keuangan dan Asuransi/ <i>Financial and Insurance Activities</i> | 720 |
| L | Real Estat/ <i>Real Estate Activities</i> | 938 |
| M,N | Jasa Perusahaan/ <i>Business Activities</i> | 49 |
| O | Administrasi Pemerintahan, Pertahanan, dan Jaminan Sosial Wajib/ <i>Public Administration and Defence; Compulsory Social Security</i> | 720 |
| P | Jasa Pendidikan/ <i>Education</i> | 1 109 |
| Q | Jasa Kesehatan dan Kegiatan Sosial/ <i>Human Health and Social Work Activities</i> | 251 |
| R,S,T,U | Jasa Lainnya/ <i>Other Services Activities</i> | 269 |
| A | Nilai Tambah Bruto Atas Harga Dasar/<i>Gross Value Added At Basic Price</i> | |
| B | Pajak Dikurang Subsidi Atas Produk/<i>Taxes Less Subsidies on Products</i> | |
| C | Produk Domestik Bruto/<i>Gross Domestic Product</i> | |
| | PDRB/GRDP | 47 837 |

Lanjutan Tabel/*Continued Table* 12.2

| Lapangan Usaha/ <i>Industry</i> | | 2020* |
|---------------------------------|--|---------------|
| (1) | | (5) |
| A | Pertanian, Kehutanan, dan Perikanan/ <i>Agriculture, Forestry, and Fishing</i> | 16 052 |
| B | Pertambangan dan Penggalian/ <i>Mining and Quarrying</i> | 2 281 |
| C | Industri Pengolahan/ <i>Manufacturing</i> | 10 777 |
| D | Pengadaan Listrik dan Gas/ <i>Electricity and Gas</i> | 60 |
| E | Pengadaan Air; Pengelolaan Sampah, Limbah, dan Daur Ulang/ <i>Water Supply; Sewerage, Waste Management, and Remediation Activities</i> | 17 |
| F | Konstruksi/ <i>Construction</i> | 5 279 |
| G | Perdagangan Besar dan Eceran; Reparasi Mobil dan Sepeda Motor/ <i>Wholesale and Retail Trade; Repair of Motor Vehicles and Motorcycles</i> | 4 939 |
| H | Transportasi dan Pergudangan/ <i>Transportation and Storage</i> | 1 274 |
| I | Penyediaan Akomodasi dan Makan Minum/ <i>Accommodation and Food Service Activities</i> | 464 |
| J | Informasi dan Komunikasi/ <i>Information and Communication</i> | 2 051 |
| K | Jasa Keuangan dan Asuransi/ <i>Financial and Insurance Activities</i> | 747 |
| L | Real Estat/ <i>Real Estate Activities</i> | 909 |
| M,N | Jasa Perusahaan/ <i>Business Activities</i> | 49 |
| O | Administrasi Pemerintahan, Pertahanan, dan Jaminan Sosial Wajib/ <i>Public Administration and Defence; Compulsory Social Security</i> | 750 |
| P | Jasa Pendidikan/ <i>Education</i> | 1 162 |
| Q | Jasa Kesehatan dan Kegiatan Sosial/ <i>Human Health and Social Work Activities</i> | 279 |
| R,S,T,U | Jasa Lainnya/ <i>Other Services Activities</i> | 258 |
| A | Nilai Tambah Bruto Atas Harga Dasar/<i>Gross Value Added At Basic Price</i> | |
| B | Pajak Dikurang Subsidi Atas Produk/<i>Taxes Less Subsidies on Products</i> | |
| C | Produk Domestik Bruto/<i>Gross Domestic Product</i> | |
| | PDRB/GRDP | 47 348 |

Lanjutan Tabel/*Continued Table* 12.2

| Lapangan Usaha/ <i>Industry</i> | | 2021** |
|---------------------------------|--|---------------|
| (1) | | (5) |
| A | Pertanian, Kehutanan, dan Perikanan/ <i>Agriculture, Forestry, and Fishing</i> | 16 025 |
| B | Pertambangan dan Penggalian/ <i>Mining and Quarrying</i> | 2 235 |
| C | Industri Pengolahan/ <i>Manufacturing</i> | 11 443 |
| D | Pengadaan Listrik dan Gas/ <i>Electricity and Gas</i> | 62 |
| E | Pengadaan Air; Pengelolaan Sampah, Limbah, dan Daur Ulang/ <i>Water Supply; Sewerage, Waste Management, and Remediation Activities</i> | 19 |
| F | Konstruksi/ <i>Construction</i> | 5 615 |
| G | Perdagangan Besar dan Eceran; Reparasi Mobil dan Sepeda Motor/ <i>Wholesale and Retail Trade; Repair of Motor Vehicles and Motorcycles</i> | 5 120 |
| H | Transportasi dan Pergudangan/ <i>Transportation and Storage</i> | 1 305 |
| I | Penyediaan Akomodasi dan Makan Minum/ <i>Accommodation and Food Service Activities</i> | 457 |
| J | Informasi dan Komunikasi/ <i>Information and Communication</i> | 2 182 |
| K | Jasa Keuangan dan Asuransi/ <i>Financial and Insurance Activities</i> | 765 |
| L | Real Estat/ <i>Real Estate Activities</i> | 927 |
| M,N | Jasa Perusahaan/ <i>Business Activities</i> | 50 |
| O | Administrasi Pemerintahan, Pertahanan, dan Jaminan Sosial Wajib/ <i>Public Administration and Defence; Compulsory Social Security</i> | 779 |
| P | Jasa Pendidikan/ <i>Education</i> | 1 181 |
| Q | Jasa Kesehatan dan Kegiatan Sosial/ <i>Human Health and Social Work Activities</i> | 288 |
| R,S,T,U | Jasa Lainnya/ <i>Other Services Activities</i> | 257 |
| A | Nilai Tambah Bruto Atas Harga Dasar/<i>Gross Value Added At Basic Price</i> | |
| B | Pajak Dikurang Subsidi Atas Produk/<i>Taxes Less Subsidies on Products</i> | |
| C | Produk Domestik Bruto/<i>Gross Domestic Product</i> | |
| PDRB/GRDP | | 48 710 |

Lanjutan Tabel/Continued Table 12.2

| Lapangan Usaha/Industry | | 2022*** |
|-------------------------|--|------------------|
| (1) | | (2) |
| A | Pertanian, Kehutanan, dan Perikanan/Agriculture, Forestry, and Fishing | 16 472 |
| B | Pertambangan dan Penggalian/Mining and Quarrying | 2 276 |
| C | Industri Pengolahan/Manufacturing | 11 506 |
| D | Pengadaan Listrik dan Gas/Electricity and Gas | 65 |
| E | Pengadaan Air; Pengelolaan Sampah, Limbah, dan Daur Ulang/Water Supply; Sewerage, Waste Management, and Remediation Activities | 19 |
| F | Konstruksi/Construction | 5 945 |
| G | Perdagangan Besar dan Eceran; Reparasi Mobil dan Sepeda Motor/Wholesale and Retail Trade; Repair of Motor Vehicles and Motorcycles | 6 018 |
| H | Transportasi dan Pergudangan/Transportation and Storage | 1 594 |
| I | Penyediaan Akomodasi dan Makan Minum/Accommodation and Food Service Activities | 513 |
| J | Informasi dan Komunikasi/Information and Communication | 2 204 |
| K | Jasa Keuangan dan Asuransi/Financial and Insurance Activities | 740 |
| L | Real Estat/Real Estate Activities | 962 |
| M,N | Jasa Perusahaan/Business Activities | 58 |
| O | Administrasi Pemerintahan, Pertahanan, dan Jaminan Sosial Wajib/Public Administration and Defence; Compulsory Social Security | 769 |
| P | Jasa Pendidikan/Education | 1 222 |
| Q | Jasa Kesehatan dan Kegiatan Sosial/Human Health and Social Work Activities | 288 |
| R,S,T,U | Jasa Lainnya/Other Services Activities | 323 |
| A | Nilai Tambah Bruto Atas Harga Dasar/Gross Value Added At Basic Price | |
| B | Pajak Dikurang Subsidi Atas Produk/Taxes Less Subsidies on Products | |
| C | Produk Domestik Bruto/Gross Domestic Product | |
| PDRB/GRDP | | 50,973.45 |

Catatan/Note : *) Angka Revisi/ Revision figures
 **) Angka Sementara/ Temporary figures
 ***) Angka Sangat Sementara/ Very Temporary Numbers

Sumber /Source : BPS, berbagai sensus, survei dan sumber lain/BPS-Statistics Indonesia, various census, survey, and other sources

Tabel
Table 12.3

Distribusi Persentase Produk Domestik Regional Bruto Atas Dasar Harga Berlaku Menurut Lapangan Usaha, 2018-2022
Percentage Distribution of Gross Regional Domestic Product at Current Market Prices by Industry, 2018-2022

| Lapangan Usaha/Industry | | 2018 |
|-------------------------|--|-------------|
| | (1) | (2) |
| A | Pertanian, Kehutanan, dan Perikanan/ <i>Agriculture, Forestry, and Fishing</i> | 36,05 |
| B | Pertambangan dan Penggalian/ <i>Mining and Quarrying</i> | 4,93 |
| C | Industri Pengolahan/ <i>Manufacturing</i> | 22,88 |
| D | Pengadaan Listrik dan Gas/ <i>Electricity and Gas</i> | 0,09 |
| E | Pengadaan Air; Pengelolaan Sampah, Limbah, dan Daur Ulang/ <i>Water Supply; Sewerage, Waste Management, and Remediation Activities</i> | 0,04 |
| F | Konstruksi/ <i>Construction</i> | 10,53 |
| G | Perdagangan Besar dan Eceran; Reparasi Mobil dan Sepeda Motor/ <i>Wholesale and Retail Trade; Repair of Motor Vehicles and Motorcycles</i> | 9,75 |
| H | Transportasi dan Pergudangan/ <i>Transportation and Storage</i> | 2,69 |
| I | Penyediaan Akomodasi dan Makan Minum/ <i>Accommodation and Food Service Activities</i> | 1,14 |
| J | Informasi dan Komunikasi/ <i>Information and Communication</i> | 3,28 |
| K | Jasa Keuangan dan Asuransi/ <i>Financial and Insurance Activities</i> | 1,6 |
| L | Real Estat/ <i>Real Estate Activities</i> | 1,86 |
| M,N | Jasa Perusahaan/ <i>Business Activities</i> | 0,12 |
| O | Administrasi Pemerintahan, Pertahanan, dan Jaminan Sosial Wajib/ <i>Public Administration and Defence; Compulsory Social Security</i> | 1,72 |
| P | Jasa Pendidikan/ <i>Education</i> | 2,24 |
| Q | Jasa Kesehatan dan Kegiatan Sosial/ <i>Human Health and Social Work Activities</i> | 0,53 |
| R,S,T,U | Jasa Lainnya/ <i>Other Services Activities</i> | 0,55 |
| A | Nilai Tambah Bruto Atas Dasar Harga Dasar/<i>Gross Value Added At Basic Price</i> | |
| B | Pajak Dikurang Subsidi Atas Produk/<i>Taxes Less Subsidies on Products</i> | |
| C | Produk Domestik Bruto/<i>Gross Domestic Product</i> | |
| | PDRB/GRDP | 100, |

Lanjutan Tabel/Continued Table 12.3

| Lapangan Usaha/Industry | | 2019 |
|-------------------------|--|-------------|
| | (1) | (5) |
| A | Pertanian, Kehutanan, dan Perikanan/Agriculture, Forestry, and Fishing | 34,63 |
| B | Pertambangan dan Penggalian/Mining and Quarrying | 4,91 |
| C | Industri Pengolahan/Manufacturing | 23,67 |
| D | Pengadaan Listrik dan Gas/Electricity and Gas | 0,10 |
| E | Pengadaan Air; Pengelolaan Sampah, Limbah, dan Daur Ulang/Water Supply; Sewerage, Waste Management, and Remediation Activities | 0,03 |
| F | Konstruksi/Construction | 10,68 |
| G | Perdagangan Besar dan Eceran; Reparasi Mobil dan Sepeda Motor/Wholesale and Retail Trade; Repair of Motor Vehicles and Motorcycles | 10,10 |
| H | Transportasi dan Pergudangan/Transportation and Storage | 2,68 |
| I | Penyediaan Akomodasi dan Makan Minum/Accommodation and Food Service Activities | 1,16 |
| J | Informasi dan Komunikasi/Information and Communication | 3,32 |
| K | Jasa Keuangan dan Asuransi/Financial and Insurance Activities | 1,57 |
| L | Real Estat/Real Estate Activities | 1,92 |
| M,N | Jasa Perusahaan/Business Activities | 0,12 |
| O | Administrasi Pemerintahan, Pertahanan, dan Jaminan Sosial Wajib/Public Administration and Defence; Compulsory Social Security | 1,69 |
| P | Jasa Pendidikan/Education | 2,31 |
| Q | Jasa Kesehatan dan Kegiatan Sosial/Human Health and Social Work Activities | 0,52 |
| R,S,T,U | Jasa Lainnya/Other Services Activities | 0,57 |
| A | Nilai Tambah Bruto Atas Harga Dasar/Gross Value Added At Basic Price | |
| B | Pajak Dikurang Subsidi Atas Produk/Taxes Less Subsidies on Products | |
| C | Produk Domestik Bruto/Gross Domestic Product | |
| | PDRB/GRDP | 100, |

Lanjutan Tabel/*Continued Table* 12.3

| Lapangan Usaha/ <i>Industry</i> | | 2020* |
|---------------------------------|--|-------------|
| | (1) | (5) |
| A | Pertanian, Kehutanan, dan Perikanan/ <i>Agriculture, Forestry, and Fishing</i> | 35,43 |
| B | Pertambangan dan Penggalian/ <i>Mining and Quarrying</i> | 5,15 |
| C | Industri Pengolahan/ <i>Manufacturing</i> | 22,76 |
| D | Pengadaan Listrik dan Gas/ <i>Electricity and Gas</i> | 0,10 |
| E | Pengadaan Air; Pengelolaan Sampah, Limbah, dan Daur Ulang/ <i>Water Supply; Sewerage, Waste Management, and Remediation Activities</i> | 0,04 |
| F | Konstruksi/ <i>Construction</i> | 10,40 |
| G | Perdagangan Besar dan Eceran; Reparasi Mobil dan Sepeda Motor/ <i>Wholesale and Retail Trade; Repair of Motor Vehicles and Motorcycles</i> | 9,92 |
| H | Transportasi dan Pergudangan/ <i>Transportation and Storage</i> | 2,61 |
| I | Penyediaan Akomodasi dan Makan Minum/ <i>Accommodation and Food Service Activities</i> | 1,11 |
| J | Informasi dan Komunikasi/ <i>Information and Communication</i> | 3,50 |
| K | Jasa Keuangan dan Asuransi/ <i>Financial and Insurance Activities</i> | 1,63 |
| L | Real Estat/ <i>Real Estate Activities</i> | 1,89 |
| M,N | Jasa Perusahaan/ <i>Business Activities</i> | 0,12 |
| O | Administrasi Pemerintahan, Pertahanan, dan Jaminan Sosial Wajib/ <i>Public Administration and Defence; Compulsory Social Security</i> | 1,77 |
| P | Jasa Pendidikan/ <i>Education</i> | 2,45 |
| Q | Jasa Kesehatan dan Kegiatan Sosial/ <i>Human Health and Social Work Activities</i> | 0,59 |
| R,S,T,U | Jasa Lainnya/ <i>Other Services Activities</i> | 0,55 |
| A | Nilai Tambah Bruto Atas Harga Dasar/<i>Gross Value Added At Basic Price</i> | |
| B | Pajak Dikurang Subsidi Atas Produk/<i>Taxes Less Subsidies on Products</i> | |
| C | Produk Domestik Bruto/<i>Gross Domestic Product</i> | |
| | PDRB/GRDP | 100, |

Lanjutan Tabel/Continued Table 12.3

| Lapangan Usaha/Industry | | 2021** |
|-------------------------|--|-------------|
| (1) | | (5) |
| A | Pertanian, Kehutanan, dan Perikanan/Agriculture, Forestry, and Fishing | 34,19 |
| B | Pertambangan dan Penggalian/Mining and Quarrying | 4,91 |
| C | Industri Pengolahan/Manufacturing | 23,62 |
| D | Pengadaan Listrik dan Gas/Electricity and Gas | 0,11 |
| E | Pengadaan Air; Pengelolaan Sampah, Limbah, dan Daur Ulang/Water Supply; Sewerage, Waste Management, and Remediation Activities | 0,04 |
| F | Konstruksi/Construction | 10,95 |
| G | Perdagangan Besar dan Eceran; Reparasi Mobil dan Sepeda Motor/Wholesale and Retail Trade; Repair of Motor Vehicles and Motorcycles | 10,05 |
| H | Transportasi dan Pergudangan/Transportation and Storage | 2,63 |
| I | Penyediaan Akomodasi dan Makan Minum/Accommodation and Food Service Activities | 1,05 |
| J | Informasi dan Komunikasi/Information and Communication | 3,48 |
| K | Jasa Keuangan dan Asuransi/Financial and Insurance Activities | 1,66 |
| L | Real Estat/Real Estate Activities | 1,87 |
| M,N | Jasa Perusahaan/Business Activities | 0,11 |
| O | Administrasi Pemerintahan, Pertahanan, dan Jaminan Sosial Wajib/Public Administration and Defence; Compulsory Social Security | 1,76 |
| P | Jasa Pendidikan/Education | 2,44 |
| Q | Jasa Kesehatan dan Kegiatan Sosial/Human Health and Social Work Activities | 0,59 |
| R,S,T,U | Jasa Lainnya/Other Services Activities | 0,52 |
| A | Nilai Tambah Bruto Atas Harga Dasar/Gross Value Added At Basic Price | |
| B | Pajak Dikurang Subsidi Atas Produk/Taxes Less Subsidies on Products | |
| C | Produk Domestik Bruto/Gross Domestic Product | |
| | PDRB/GRDP | 100, |

Lanjutan Tabel/*Continued Table* 12.3

| Lapangan Usaha/ <i>Industry</i> | | 2022*** |
|---------------------------------|--|---------------|
| | (1) | (2) |
| A | Pertanian, Kehutanan, dan Perikanan/ <i>Agriculture, Forestry, and Fishing</i> | 34 |
| B | Pertambangan dan Penggalian/ <i>Mining and Quarrying</i> | 5 |
| C | Industri Pengolahan/ <i>Manufacturing</i> | 22 |
| D | Pengadaan Listrik dan Gas/ <i>Electricity and Gas</i> | |
| E | Pengadaan Air; Pengelolaan Sampah, Limbah, dan Daur Ulang/ <i>Water Supply; Sewerage, Waste Management, and Remediation Activities</i> | |
| F | Konstruksi/ <i>Construction</i> | 11 |
| G | Perdagangan Besar dan Eceran; Reparasi Mobil dan Sepeda Motor/ <i>Wholesale and Retail Trade; Repair of Motor Vehicles and Motorcycles</i> | 12 |
| H | Transportasi dan Pergudangan/ <i>Transportation and Storage</i> | 3 |
| I | Penyediaan Akomodasi dan Makan Minum/ <i>Accommodation and Food Service Activities</i> | 1 |
| J | Informasi dan Komunikasi/ <i>Information and Communication</i> | 3 |
| K | Jasa Keuangan dan Asuransi/ <i>Financial and Insurance Activities</i> | 2 |
| L | Real Estat/ <i>Real Estate Activities</i> | 2 |
| M,N | Jasa Perusahaan/ <i>Business Activities</i> | |
| O | Administrasi Pemerintahan, Pertahanan, dan Jaminan Sosial Wajib/ <i>Public Administration and Defence; Compulsory Social Security</i> | 2 |
| P | Jasa Pendidikan/ <i>Education</i> | 2 |
| Q | Jasa Kesehatan dan Kegiatan Sosial/ <i>Human Health and Social Work Activities</i> | 1 |
| R,S,T,U | Jasa Lainnya/ <i>Other Services Activities</i> | 1 |
| A | Nilai Tambah Bruto Atas Harga Dasar/<i>Gross Value Added At Basic Price</i> | |
| B | Pajak Dikurang Subsidi Atas Produk/<i>Taxes Less Subsidies on Products</i> | |
| C | Produk Domestik Bruto/<i>Gross Domestic Product</i> | |
| | PDRB/GRDP | 100.00 |

Catatan/*Note* : *) Angka Revisi/ *Revision figures*
 **) Angka Sementara/ *Temporary figures*
 ***) Angka Sangat Sementara/ *Very Temporary Numbers*

Sumber /*Source* : BPS, berbagai sensus, survei dan sumber lain/*BPS-Statistics Indonesia, various census, survey, and other sources*

Tabel
Table 12.4

Laju Pertumbuhan Produk Domestik Regional Bruto Atas Dasar Harga Konstan 2011 Menurut Lapangan Usaha (persen), 2019-2022
Growth Rate of Gross Regional Domestic Product at 2011 Constant Market Prices by Industry (percent), 2019-2022

| Lapangan Usaha/Industry | | 2019 |
|-------------------------|--|-------------|
| | (1) | (2) |
| A | Pertanian, Kehutanan, dan Perikanan/ <i>Agriculture, Forestry, and Fishing</i> | 1,06 |
| B | Pertambangan dan Penggalian/ <i>Mining and Quarrying</i> | 5,97 |
| C | Industri Pengolahan/ <i>Manufacturing</i> | 9,42 |
| D | Pengadaan Listrik dan Gas/ <i>Electricity and Gas</i> | 7,88 |
| E | Pengadaan Air; Pengelolaan Sampah, Limbah, dan Daur Ulang/ <i>Water Supply; Sewerage, Waste Management, and Remediation Activities</i> | 4,01 |
| F | Konstruksi/ <i>Construction</i> | 7,00 |
| G | Perdagangan Besar dan Eceran; Reparasi Mobil dan Sepeda Motor/ <i>Wholesale and Retail Trade; Repair of Motor Vehicles and Motorcycles</i> | 6,97 |
| H | Transportasi dan Pergudangan/ <i>Transportation and Storage</i> | 6,47 |
| I | Penyediaan Akomodasi dan Makan Minum/ <i>Accommodation and Food Service Activities</i> | 7,67 |
| J | Informasi dan Komunikasi/ <i>Information and Communication</i> | 7,95 |
| K | Jasa Keuangan dan Asuransi/ <i>Financial and Insurance Activities</i> | 3,55 |
| L | Real Estat/ <i>Real Estate Activities</i> | 4,98 |
| M,N | Jasa Perusahaan/ <i>Business Activities</i> | 4,54 |
| O | Administrasi Pemerintahan, Pertahanan, dan Jaminan Sosial Wajib/ <i>Public Administration and Defence; Compulsory Social Security</i> | 4,68 |
| P | Jasa Pendidikan/ <i>Education</i> | 7,94 |
| Q | Jasa Kesehatan dan Kegiatan Sosial/ <i>Human Health and Social Work Activities</i> | 4,52 |
| R,S,T,U | Jasa Lainnya/ <i>Other Services Activities</i> | 8,26 |
| A | Nilai Tambah Bruto Atas Dasar Harga Dasar/<i>Gross Value Added At Basic Price</i> | |
| B | Pajak Dikurang Subsidi Atas Produk/<i>Taxes Less Subsidies on Products</i> | |
| C | Produk Domestik Bruto/<i>Gross Domestic Product</i> | |
| | PDRB/GRDP | 5,35 |

Lanjutan Tabel/*Continued Table* 12.4

| Lapangan Usaha/ <i>Industry</i> | | 2020* |
|---------------------------------|--|--------------|
| (1) | | (5) |
| A | Pertanian, Kehutanan, dan Perikanan/ <i>Agriculture, Forestry, and Fishing</i> | 0,80 |
| B | Pertambangan dan Penggalian/ <i>Mining and Quarrying</i> | 3,31 |
| C | Industri Pengolahan/ <i>Manufacturing</i> | -4,63 |
| D | Pengadaan Listrik dan Gas/ <i>Electricity and Gas</i> | 7,93 |
| E | Pengadaan Air; Pengelolaan Sampah, Limbah, dan Daur Ulang/ <i>Water Supply; Sewerage, Waste Management, and Remediation Activities</i> | 5,60 |
| F | Konstruksi/ <i>Construction</i> | -2,03 |
| G | Perdagangan Besar dan Eceran; Reparasi Mobil dan Sepeda Motor/ <i>Wholesale and Retail Trade; Repair of Motor Vehicles and Motorcycles</i> | -3,84 |
| H | Transportasi dan Pergudangan/ <i>Transportation and Storage</i> | -4,21 |
| I | Penyediaan Akomodasi dan Makan Minum/ <i>Accommodation and Food Service Activities</i> | -5,16 |
| J | Informasi dan Komunikasi/ <i>Information and Communication</i> | 6,24 |
| K | Jasa Keuangan dan Asuransi/ <i>Financial and Insurance Activities</i> | 3,72 |
| L | Real Estat/ <i>Real Estate Activities</i> | -3,08 |
| M,N | Jasa Perusahaan/ <i>Business Activities</i> | -1,49 |
| O | Administrasi Pemerintahan, Pertahanan, dan Jaminan Sosial Wajib/ <i>Public Administration and Defence; Compulsory Social Security</i> | 4,09 |
| P | Jasa Pendidikan/ <i>Education</i> | 4,81 |
| Q | Jasa Kesehatan dan Kegiatan Sosial/ <i>Human Health and Social Work Activities</i> | 10,83 |
| R,S,T,U | Jasa Lainnya/ <i>Other Services Activities</i> | -4,21 |
| A | Nilai Tambah Bruto Atas Harga Dasar/<i>Gross Value Added At Basic Price</i> | |
| B | Pajak Dikurang Subsidi Atas Produk/<i>Taxes Less Subsidies on Products</i> | |
| C | Produk Domestik Bruto/<i>Gross Domestic Product</i> | |
| PDRB/GRDP | | -1,02 |

Lanjutan Tabel/Continued Table 12.4

| Lapangan Usaha/Industry | | 2021** |
|-------------------------|--|-------------|
| | (1) | (5) |
| A | Pertanian, Kehutanan, dan Perikanan/Agriculture, Forestry, and Fishing | -0.2 |
| B | Pertambangan dan Penggalian/Mining and Quarrying | -2.0 |
| C | Industri Pengolahan/Manufacturing | 6.2 |
| D | Pengadaan Listrik dan Gas/Electricity and Gas | 4.05 |
| E | Pengadaan Air; Pengelolaan Sampah, Limbah, dan Daur Ulang/Water Supply; Sewerage, Waste Management, and Remediation Activities | 6.75 |
| F | Konstruksi/Construction | 6.35 |
| G | Perdagangan Besar dan Eceran; Reparasi Mobil dan Sepeda Motor/Wholesale and Retail Trade; Repair of Motor Vehicles and Motorcycles | 3.68 |
| H | Transportasi dan Pergudangan/Transportation and Storage | 2.50 |
| I | Penyediaan Akomodasi dan Makan Minum/Accommodation and Food Service Activities | -1.60 |
| J | Informasi dan Komunikasi/Information and Communication | 6.38 |
| K | Jasa Keuangan dan Asuransi/Financial and Insurance Activities | 2.38 |
| L | Real Estat/Real Estate Activities | 2.00 |
| M,N | Jasa Perusahaan/Business Activities | 1.95 |
| O | Administrasi Pemerintahan, Pertahanan, dan Jaminan Sosial Wajib/Public Administration and Defence; Compulsory Social Security | 3.89 |
| P | Jasa Pendidikan/Education | 1.62 |
| Q | Jasa Kesehatan dan Kegiatan Sosial/Human Health and Social Work Activities | 3.43 |
| R,S,T,U | Jasa Lainnya/Other Services Activities | -0.25 |
| A | Nilai Tambah Bruto Atas Harga Dasar/Gross Value Added At Basic Price | |
| B | Pajak Dikurang Subsidi Atas Produk/Taxes Less Subsidies on Products | |
| C | Produk Domestik Bruto/Gross Domestic Product | |
| | PDRB/GRDP | 2,88 |

Lanjutan Tabel/*Continued Table* 12.4

| Lapangan Usaha/ <i>Industry</i> | | 2022*** |
|---------------------------------|--|-------------|
| | (1) | (2) |
| A | Pertanian, Kehutanan, dan Perikanan/ <i>Agriculture, Forestry, and Fishing</i> | 3 |
| B | Pertambangan dan Penggalian/ <i>Mining and Quarrying</i> | 2 |
| C | Industri Pengolahan/ <i>Manufacturing</i> | 1 |
| D | Pengadaan Listrik dan Gas/ <i>Electricity and Gas</i> | 5 |
| E | Pengadaan Air; Pengelolaan Sampah, Limbah, dan Daur Ulang/ <i>Water Supply; Sewerage, Waste Management, and Remediation Activities</i> | 4 |
| F | Konstruksi/ <i>Construction</i> | 5 |
| G | Perdagangan Besar dan Eceran; Reparasi Mobil dan Sepeda Motor/ <i>Wholesale and Retail Trade; Repair of Motor Vehicles and Motorcycles</i> | 18 |
| H | Transportasi dan Pergudangan/ <i>Transportation and Storage</i> | 22 |
| I | Penyediaan Akomodasi dan Makan Minum/ <i>Accommodation and Food Service Activities</i> | 12 |
| J | Informasi dan Komunikasi/ <i>Information and Communication</i> | 1 |
| K | Jasa Keuangan dan Asuransi/ <i>Financial and Insurance Activities</i> | -3 |
| L | Real Estat/ <i>Real Estate Activities</i> | 4 |
| M,N | Jasa Perusahaan/ <i>Business Activities</i> | 17 |
| O | Administrasi Pemerintahan, Pertahanan, dan Jaminan Sosial Wajib/ <i>Public Administration and Defence; Compulsory Social Security</i> | -1 |
| P | Jasa Pendidikan/ <i>Education</i> | 3 |
| Q | Jasa Kesehatan dan Kegiatan Sosial/ <i>Human Health and Social Work Activities</i> | |
| R,S,T,U | Jasa Lainnya/ <i>Other Services Activities</i> | 25 |
| A | Nilai Tambah Bruto Atas Harga Dasar/<i>Gross Value Added At Basic Price</i> | |
| B | Pajak Dikurang Subsidi Atas Produk/<i>Taxes Less Subsidies on Products</i> | |
| C | Produk Domestik Bruto/<i>Gross Domestic Product</i> | |
| | PDRB/GRDP | 4.65 |

Catatan/*Note* : *) Angka Revisi/ *Revision figures*
 **) Angka Sementara/ *Temporary figures*
 ***) Angka Sangat Sementara/ *Very Temporary Numbers*

Sumber/*Source* : BPS, berbagai sensus, survei dan sumber lain/*BPS-Statistics Indonesia, various census, survey, and other sources*

Tabel
Table 12.5

Produk Domestik Regional Bruto Atas Dasar Harga Berlaku Menurut Jenis Pengeluaran (miliar rupiah), 2018-2021
Gross Regional Domestic Product at Current Market Prices by Type of Expenditure (billion rupiahs), 2018-2021

| Jenis Pengeluaran/Type of Expenditure | 2018 |
|---|---------------|
| (1) | (2) |
| Pengeluaran Konsumsi Rumah Tangga/ <i>Household Consumption Expenditure</i> . | 34 627 |
| a. Makanan dan Minuman, Selain Restoran/ <i>Food and Beverages other than restaurb.</i> | 19 490 |
| b. Pakaian, Alas Kaki, dan Jasa Perawatannya/ <i>Clothing, Footwear, and Related Maintenance Services</i> | 1 233 |
| c. Perumahan dan Perlengkapan Rumah tangga/ <i>Housing and Household Equipment</i> | 3 193 |
| d. Kesehatan dan Pendidikan/ <i>Health and Education</i> | 2 379 |
| e. Transportasi dan Komunikasi/ <i>Transportation and Communication</i> | 6 138 |
| f. Restoran dan Hotel/ <i>Restaurants and Hotels</i> | 480 |
| g. Lainnya/ <i>Others</i> | 1 711 |
| Pengeluaran Konsumsi LNPR/NT/ <i>NPISH Consumption Expenditure</i> | 830 |
| Pengeluaran Konsumsi Pemerintah/ <i>Government Consumption Expenditure</i> . | 2 448 |
| a. Konsumsi Kolektif/ <i>Collective Consumption</i> | |
| b. Konsumsi Individu/ <i>Individual Consumption</i> | |
| Pembentukan Modal Tetap Bruto/ <i>Gross Fixed Capital Formation</i> | 22 180 |
| Perubahan Inventori/ <i>Changes in Inventories</i> | 616 |
| Ekspor Barang dan Jasa/ <i>Exports of Goods and Services</i> | 26 822 |
| Dikurangi: Impor Barang dan Jasa/ <i>Less: Import of Goods and Services</i> | 21 428 |
| Diskrepani Statistik / <i>Statistical Discrepancies</i> | 5 394 |
| Produk Domestik Bruto/<i>Gross Domestic Product</i> | 66 095 |

Lanjutan Tabel/*Continued Table* 12.5

| Jenis Pengeluaran/Type of Expenditure | 2019 |
|---|---------------|
| (1) | (2) |
| Pengeluaran Konsumsi Rumah Tangga/ <i>Household Consumption Expenditure</i> . | 37 997 |
| a. Makanan dan Minuman, Selain Restoran/ <i>Food and Beverages other than restaurb.</i> | 21 432 |
| b. Pakaian, Alas Kaki, dan Jasa Perawatannya/ <i>Clothing, Footwear, and Related Maintenance Services</i> | 1 308 |
| c. Perumahan dan Perlengkapan Rumah tangga/ <i>Housing and Household Equipment</i> | 3 476 |
| d. Kesehatan dan Pendidikan/ <i>Health and Education</i> | 2 620 |
| e. Transportasi dan Komunikasi/ <i>Transportation and Communication</i> | 6 804 |
| f. Restoran dan Hotel/ <i>Restaurants and Hotels</i> | 538 |
| g. Lainnya/ <i>Others</i> | 1 819 |
| Pengeluaran Konsumsi LNPRT/ <i>NPISH Consumption Expenditure</i> | 952 |
| Pengeluaran Konsumsi Pemerintah/ <i>Government Consumption Expenditure</i> . | 2 562 |
| a. Konsumsi Kolektif/ <i>Collective Consumption</i> | |
| b. Konsumsi Individu/ <i>Individual Consumption</i> | |
| Pembentukan Modal Tetap Bruto/ <i>Gross Fixed Capital Formation</i> | 24 514 |
| Perubahan Inventori/ <i>Changes in Inventories</i> | 824 |
| Ekspor Barang dan Jasa/ <i>Exports of Goods and Services</i> | 29 236 |
| Dikurangi: Impor Barang dan Jasa/ <i>Less: Import of Goods and Services</i> | 25 069 |
| Diskrepansi Statistik / <i>Statistical Discrepancies</i> | 4 168 |
| Produk Domestik Bruto/<i>Gross Domestic Product</i> | 71 017 |

Lanjutan Tabel/Continued Table 12.5

| Jenis Pengeluaran/Type of Expenditure | 2020 |
|---|---------------|
| (1) | (2) |
| Pengeluaran Konsumsi Rumah Tangga/ <i>Household Consumption Expenditure.</i> | 38 058 |
| a. Makanan dan Minuman, Selain Restoran/ <i>Food and Beverages other than restaurb.</i> | 21 622 |
| b. Pakaian, Alas Kaki, dan Jasa Perawatannya/ <i>Clothing, Footwear, and Related Maintenance Services</i> | 1 259 |
| c. Perumahan dan Perlengkapan Rumah tangga/ <i>Housing and Household Equipment</i> | 3 546 |
| d. Kesehatan dan Pendidikan/ <i>Health and Education</i> | 2 780 |
| e. Transportasi dan Komunikasi/ <i>Transportation and Communication</i> | 6 491 |
| f. Restoran dan Hotel/ <i>Restaurants and Hotels</i> | 511 |
| g. Lainnya/ <i>Others</i> | 1 849 |
| Pengeluaran Konsumsi LNPRT/ <i>NPISH Consumption Expenditure</i> | 947 |
| Pengeluaran Konsumsi Pemerintah/ <i>Government Consumption Expenditure.</i> | 2 566 |
| a. Konsumsi Kolektif/ <i>Collective Consumption</i> | |
| b. Konsumsi Individu/ <i>Individual Consumption</i> | |
| Pembentukan Modal Tetap Bruto/ <i>Gross Fixed Capital Formation</i> | 24 235 |
| Perubahan Inventori/ <i>Changes in Inventories</i> | 856 |
| Ekspor Barang dan Jasa/ <i>Exports of Goods and Services</i> | 29 291 |
| Dikurangi: Impor Barang dan Jasa/ <i>Less: Import of Goods and Services</i> | 24 883 |
| Diskrepani Statistik / <i>Statistical Discrepancies</i> | 4 408 |
| Produk Domestik Bruto/<i>Gross Domestic Product</i> | 71 070 |

Lanjutan Tabel/*Continued Table* 12.5

| Jenis Pengeluaran/ <i>Type of Expenditure</i> | 2021* |
|---|---------------|
| (1) | (2) |
| Pengeluaran Konsumsi Rumah Tangga/ <i>Household Consumption Expenditure.</i> | 39 472 |
| a. Makanan dan Minuman, Selain Restoran/ <i>Food and Beverages other than restaurb.</i> | 22 395 |
| b. Pakaian, Alas Kaki, dan Jasa Perawatannya/ <i>Clothing, Footwear, and Related Maintenance Services</i> | 1 339 |
| c. Perumahan dan Perlengkapan Rumah tangga/ <i>Housing and Household Equipment</i> | 3 730 |
| d. Kesehatan dan Pendidikan/ <i>Health and Education</i> | 2 897 |
| e. Transportasi dan Komunikasi/ <i>Transportation and Communication</i> | 6 565 |
| f. Restoran dan Hotel/ <i>Restaurants and Hotels</i> | 521 |
| g. Lainnya/ <i>Others</i> | 2 025 |
| Pengeluaran Konsumsi LNPRT/ <i>NPISH Consumption Expenditure</i> | 1 006 |
| Pengeluaran Konsumsi Pemerintah/ <i>Government Consumption Expenditure.</i> | 2 633 |
| a. Konsumsi Kolektif/ <i>Collective Consumption</i> | |
| b. Konsumsi Individu/ <i>Individual Consumption</i> | |
| Pembentukan Modal Tetap Bruto/ <i>Gross Fixed Capital Formation</i> | 25 787 |
| Perubahan Inventori/ <i>Changes in Inventories</i> | 23 |
| Ekspor Barang dan Jasa/ <i>Exports of Goods and Services</i> | 31 804 |
| Dikurangi: Impor Barang dan Jasa/ <i>Less: Import of Goods and Services</i> | 26 388 |
| Diskrepansi Statistik / <i>Statistical Discrepancies</i> | 5 416 |
| Produk Domestik Bruto/<i>Gross Domestic Product</i> | 74 336 |

Lanjutan Tabel/Continued Table 12.5

| Jenis Pengeluaran/Type of Expenditure | 2022** |
|--|-----------|
| (1) | (2) |
| Pengeluaran Konsumsi Rumah Tangga/Household Consumption Expenditure. | 43,467.53 |
| Pengeluaran Konsumsi LNPRT/NPISH Consumption Expenditure | 1,063.49 |
| Pengeluaran Konsumsi Pemerintah/Government Consumption Expenditure. | 2,563.92 |
| Pembentukan Modal Tetap Bruto/Gross Fixed Capital Formation | 27,554.60 |
| Perubahan Inventori/Changes in Inventories | 26.53 |
| Net Ekspor Barang dan Jasa/Net Exports of Goods and Services | 7,778.57 |
| Produk Domestik Bruto/Gross Domestic Product | 82,454.64 |
| Produk Domestik Bruto/Gross Domestic Product | |

Catatan/Note: Perbedaan angka karena PDRB menurut pengeluaran belum rekonsiliasi/ The difference in figures is because GRDP according to expenditure has not been reconciled

*) Angka Revisi

**) Angka Sementara

Sumber : BPS Kabupaten Lampung Tengah

Source : BPS - Statistics Lampung Tengah Regency

Tabel
Table 12.6

**Produk Domestik Regional Bruto Atas Dasar Harga Konstan 2011
Menurut Jenis Pengeluaran (miliar rupiah), 2018-2021
Gross Regional Domestic Product at 2011 Constant Market Prices by Type
of Expenditure (billion rupiahs), 2018-2021**

| Jenis Pengeluaran/Type of Expenditure | 2018 |
|---|---------------|
| (1) | (2) |
| Pengeluaran Konsumsi Rumah Tangga/ <i>Household Consumption Expenditure.</i> | 24 025 |
| a. Makanan dan Minuman, Selain Restoran/ <i>Food and Beverages other than restaurb.</i> | 13 123 |
| b. Pakaian, Alas Kaki, dan Jasa Perawatannya/ <i>Clothing, Footwear, and Related Maintenance Services</i> | 941 |
| c. Perumahan dan Perlengkapan Rumah tangga/ <i>Housing and Household Equipment</i> | 2 327 |
| d. Kesehatan dan Pendidikan/ <i>Health and Education</i> | 1 716 |
| e. Transportasi dan Komunikasi/ <i>Transportation and Communication</i> | 4 351 |
| f. Restoran dan Hotel/ <i>Restaurants and Hotels</i> | 364 |
| g. Lainnya/ <i>Others</i> | 1 203 |
| Pengeluaran Konsumsi LNPRT/ <i>NPISH Consumption Expenditure</i> | 549 |
| Pengeluaran Konsumsi Pemerintah/ <i>Government Consumption Expenditure.</i> | 1 609 |
| a. Konsumsi Kolektif/ <i>Collective Consumption</i> | |
| b. Konsumsi Individu/ <i>Individual Consumption</i> | |
| Pembentukan Modal Tetap Bruto/ <i>Gross Fixed Capital Formation</i> | 15 858 |
| Perubahan Inventori/ <i>Changes in Inventories</i> | 297 |
| Ekspor Barang dan Jasa/ <i>Exports of Goods and Services</i> | 17 761 |
| Dikurangi: Impor Barang dan Jasa/ <i>Less: Import of Goods and Services</i> | 14 692 |
| Diskrepani Statistik / <i>Statistical Discrepancies</i> | 3 068 |
| Produk Domestik Bruto/Gross Domestic Product | 45 406 |

Lanjutan Tabel/*Continued Table* 12.6

| Jenis Pengeluaran/ <i>Type of Expenditure</i> | 2019 |
|---|---------------|
| (1) | (2) |
| Pengeluaran Konsumsi Rumah Tangga/ <i>Household Consumption Expenditure</i> . | 25 422 |
| a. Makanan dan Minuman, Selain Restoran/ <i>Food and Beverages other than restaurb.</i> | 13 918 |
| b. Pakaian, Alas Kaki, dan Jasa Perawatannya/ <i>Clothing, Footwear, and Related Maintenance Services</i> | 978 |
| c. Perumahan dan Perlengkapan Rumah tangga/ <i>Housing and Household Equipment</i> | 2 453 |
| d. Kesehatan dan Pendidikan/ <i>Health and Education</i> | 1 806 |
| e. Transportasi dan Komunikasi/ <i>Transportation and Communication</i> | 4 624 |
| f. Restoran dan Hotel/ <i>Restaurants and Hotels</i> | 390 |
| g. Lainnya/ <i>Others</i> | 1 254 |
| Pengeluaran Konsumsi LNPR/ <i>NPISH Consumption Expenditure</i> | 619 |
| Pengeluaran Konsumsi Pemerintah/ <i>Government Consumption Expenditure</i> . | 1 653 |
| a. Konsumsi Kolektif/ <i>Collective Consumption</i> | |
| b. Konsumsi Individu/ <i>Individual Consumption</i> | |
| Pembentukan Modal Tetap Bruto/ <i>Gross Fixed Capital Formation</i> | 16 727 |
| Perubahan Inventori/ <i>Changes in Inventories</i> | 151 |
| Ekspor Barang dan Jasa/ <i>Exports of Goods and Services</i> | 19 345 |
| Dikurangi: Impor Barang dan Jasa/ <i>Less: Import of Goods and Services</i> | 16 080 |
| Diskrepani Statistik / <i>Statistical Discrepancies</i> | 3 265 |
| Produk Domestik Bruto/<i>Gross Domestic Product</i> | 47 837 |

Lanjutan Tabel/*Continued Table* 12.6

| Jenis Pengeluaran/ <i>Type of Expenditure</i> | 2020 |
|---|---------------|
| (1) | (2) |
| Pengeluaran Konsumsi Rumah Tangga/ <i>Household Consumption Expenditure</i> . | 25 038 |
| a. Makanan dan Minuman, Selain Restoran/ <i>Food and Beverages other than restaurb.</i> | 13 789 |
| b. Pakaian, Alas Kaki, dan Jasa Perawatannya/ <i>Clothing, Footwear, and Related Maintenance Services</i> | 936 |
| c. Perumahan dan Perlengkapan Rumah tangga/ <i>Housing and Household Equipment</i> | 2 475 |
| d. Kesehatan dan Pendidikan/ <i>Health and Education</i> | 1 855 |
| e. Transportasi dan Komunikasi/ <i>Transportation and Communication</i> | 4 364 |
| f. Restoran dan Hotel/ <i>Restaurants and Hotels</i> | 367 |
| g. Lainnya/ <i>Others</i> | 1 251 |
| Pengeluaran Konsumsi LNPR/NT/ <i>LNPR/NT Consumption Expenditure</i> | 602 |
| Pengeluaran Konsumsi Pemerintah/ <i>Government Consumption Expenditure</i> . | 1 611 |
| a. Konsumsi Kolektif/ <i>Collective Consumption</i> | |
| b. Konsumsi Individu/ <i>Individual Consumption</i> | |
| Pembentukan Modal Tetap Bruto/ <i>Gross Fixed Capital Formation</i> | 16 295 |
| Perubahan Inventori/ <i>Changes in Inventories</i> | 330 |
| Ekspor Barang dan Jasa/ <i>Exports of Goods and Services</i> | 18 243 |
| Dikurangi: Impor Barang dan Jasa/ <i>Less: Import of Goods and Services</i> | 14 772 |
| Diskrepani Statistik / <i>Statistical Discrepancies</i> | 3 471 |
| Produk Domestik Bruto/<i>Gross Domestic Product</i> | 47 348 |

Lanjutan Tabel/*Continued Table* 12.6

| Jenis Pengeluaran/Type of Expenditure | 2021* |
|---|---------------|
| (1) | (2) |
| Pengeluaran Konsumsi Rumah Tangga/ <i>Household Consumption Expenditure</i> . | 25 362 |
| a. Makanan dan Minuman, Selain Restoran/ <i>Food and Beverages other than restaurb.</i> | 13 820 |
| b. Pakaian, Alas Kaki, dan Jasa Perawatannya/ <i>Clothing, Footwear, and Related Maintenance Services</i> | 973 |
| c. Perumahan dan Perlengkapan Rumah tangga/ <i>Housing and Household Equipment</i> | 2 569 |
| d. Kesehatan dan Pendidikan/ <i>Health and Education</i> | 1 911 |
| e. Transportasi dan Komunikasi/ <i>Transportation and Communication</i> | 4 402 |
| f. Restoran dan Hotel/ <i>Restaurants and Hotels</i> | 366 |
| g. Lainnya/ <i>Others</i> | 1 321 |
| Pengeluaran Konsumsi LNPRT/ <i>NPISH Consumption Expenditure</i> | 624 |
| Pengeluaran Konsumsi Pemerintah/ <i>Government Consumption Expenditure</i> . | 1 628 |
| a. Konsumsi Kolektif/ <i>Collective Consumption</i> | |
| b. Konsumsi Individu/ <i>Individual Consumption</i> | |
| Pembentukan Modal Tetap Bruto/ <i>Gross Fixed Capital Formation</i> | 16 907 |
| Perubahan Inventori/ <i>Changes in Inventories</i> | 22 |
| Ekspor Barang dan Jasa/ <i>Exports of Goods and Services</i> | 18 993 |
| Dikurangi: Impor Barang dan Jasa/ <i>Less: Import of Goods and Services</i> | 14 825 |
| Diskrepani Statistik / <i>Statistical Discrepancies</i> | 4 168 |
| Produk Domestik Bruto/<i>Gross Domestic Product</i> | 48 710 |

Lanjutan Tabel/Continued Table 12.6

| Jenis Pengeluaran/Type of Expenditure | 2022** |
|--|------------------|
| (1) | (2) |
| Pengeluaran Konsumsi Rumah Tangga/Household Consumption Expenditure. | 26,569.64 |
| Pengeluaran Konsumsi LNPRT/NPISH Consumption Expenditure | 631.25 |
| Pengeluaran Konsumsi Pemerintah/Government Consumption Expenditure. | 1,558.31 |
| Pembentukan Modal Tetap Bruto/Gross Fixed Capital Formation | 17,173.39 |
| Perubahan Inventori/Changes in Inventories | 18.86 |
| Net Ekspor Barang dan Jasa/Net Exports of Goods and Services | 5,021.99 |
| Produk Domestik Bruto/Gross Domestic Product | 50,973.45 |

Catatan/Note : Perbedaan angka karena PDRB menurut pengeluaran belum rekonsiliasi/ The difference in figures is because GRDP according to expenditure has not been reconciled

*) Angka Revisi/ Revision figure

**) Angka Sementara/ Temporary figures

Sumber/ Source :BPS Kabupaten Lampung Tengah/ BPS - Statistics Lampung Tengah Regency

13

Perbandingan Antar Kabupaten

Regency Municipal Comparison



16,27%

Populasi Lampung

Ada di Lampung Tengah

Lampung Tengah

Memiliki Kontribusi
Terbesar Pada

PDRB Lampung

Sebesar

19,9%



Indeks Pembangunan Manusia

LAMPUNG TENGAH

Menduduki Urutan
di Lampung

4



<https://lampungtengahkab.bps.go.id>

PENJELASAN TEKNIS

1. Penduduk Indonesia adalah semua orang yang berdomisili di wilayah teritorial Indonesia selama 6 bulan atau lebih dan atau mereka yang berdomisili kurang dari 6 bulan tetapi bertujuan menetap.
2. Produk Domestik Regional Bruto (PDRB) pada tingkat regional (provinsi) menggambarkan kemampuan suatu wilayah untuk menciptakan nilai tambah pada suatu waktu tertentu.
3. Penduduk miskin adalah penduduk yang memiliki rata-rata pengeluaran per kapita per bulan di bawah Garis Kemiskinan.

TECHNICAL NOTES

1. *The population of Indonesia are all residents of the entire territory of Indonesia who have stayed for six months or longer, and those who intended to stay more than six months even though their length of stay is less than six months.*
2. *Gross Domestic Regional Product at the national level and Gross Regional Domestic Product (GRDP) at the regional level provinces/regencies/ municipalities.*
3. *A person whose expenditure per capita per month is below the poverty line is considered to be poor.*

<https://lampungtengahkab.bps.go.id>

Tabel
Table 13.1

Jumlah Penduduk Menurut Kabupaten/Kota di Provinsi Perbandingan Regional (ribu), 2018–2022
Population by Regency/Municipality in Lampung Province (thousand), 2018–2022

| Kabupaten/Kota Regency/Municipality | 2018 | 2019 | 2020 | 2021 | 2022 |
|--|-----------|-----------|-----------|-----------|-----------|
| (1) | (2) | (3) | (4) | (5) | (6) |
| 1. Lampung Barat | 300 703 | 302 828 | 302 139 | 302 749 | 303 397 |
| 2. Tanggamus | 592 603 | 598 299 | 640 275 | 645 807 | 652 898 |
| 3. Lampung Selatan | 1 002 285 | 1 011 286 | 1 064 301 | 1 071 727 | 1 081 115 |
| 4. Lampung Timur | 1 036 193 | 1 044 320 | 1 110 340 | 1 118 115 | 1 127 946 |
| 5. Lampung Tengah | 1 271 566 | 1 281 310 | 1 460 045 | 1 477 395 | 1 500 022 |
| 6. Lampung Utara | 614 701 | 616 897 | 633 099 | 634 117 | 635 129 |
| 7. Way Kanan | 446 113 | 450 109 | 473 575 | 476 871 | 481 036 |
| 8. Tulang Bawang | 445 797 | 450 902 | 430 021 | 430 630 | 431 208 |
| 9. Pesawaran | 440 192 | 444 380 | 477 468 | 481 708 | 487 153 |
| 10. Pringsewu | 397 29 | 400 187 | 405 466 | 406 823 | 408 415 |
| 11. Mesuji | 199 168 | 200 198 | 227 518 | 229 772 | 232 685 |
| 12. Tulang Bawang Barat | 271 206 | 273 215 | 286 162 | 287 707 | 289 620 |
| 13. Pesisir Barat1) | 153 743 | 154 895 | 162 697 | 163 641 | 164 816 |
| 14. Bandar Lampung | 1 033 803 | 1 051 500 | 1 166 066 | 1 184 949 | 1 209 937 |
| 15. Metro | 165 193 | 167 411 | 168 676 | 169 781 | 171 169 |
| Provinsi Lampung | 8 370 485 | 8 447 737 | 9 007 848 | 9 081 792 | 9 176 546 |

Catatan/Note : Hasil Proyeksi Penduduk Interim 2021–2023 (pertengahan tahun/Juni)/The Result of Interim Population Projection 2021–2023 (mid year/June)

Sumber/Source : BPS Provinsi Lampung/ BPS - Statistics of Lampung Province

Tabel
Table 13.2

Laju Pertumbuhan Produk Domestik Regional Bruto Atas Dasar Harga Konstan 2011 Menurut Kabupaten/Kota di Provinsi Lampung (persen), 2018–2022
Rate of Growth of Gross Regional Domestic Products at Constant 2011 Prices by Regency/Municipality in Lampung Province (percent), 2018–2022

| Kabupaten/Kota Regency/Municipality | 2018 | 2019 | 2020 | 2021 * | 2022 ** |
|--|------|------|-------|--------|---------|
| (1) | (2) | (3) | (4) | (5) | (6) |
| 1. Lampung Barat | 5,09 | 5,18 | -1,16 | 2,58 | 4,10 |
| 2. Tanggamus | 5,01 | 5,02 | -1,77 | 2,34 | 4,16 |
| 3. Lampung Selatan | 5,23 | 5,13 | -1,73 | 2,68 | 4,91 |
| 4. Lampung Timur | 3,71 | 3,79 | -2,26 | 0,24 | 2,02 |
| 5. Lampung Tengah | 5,33 | 5,35 | -1,02 | 2,88 | 4,65 |
| 6. Lampung Utara | 5,31 | 5,33 | -1,45 | 2,82 | 3,16 |
| 7. Way Kanan | 5,18 | 5,17 | -1,16 | 2,90 | 4,41 |
| 8. Tulang Bawang | 5,42 | 5,41 | -1,34 | 2,88 | 3,92 |
| 9. Pesawaran | 5,05 | 5,00 | -1,26 | 2,08 | 4,55 |
| 10. Pringsewu | 5,01 | 5,03 | -1,21 | 2,91 | 4,37 |
| 11. Mesuji | 5,30 | 5,26 | -1,35 | 2,84 | 3,49 |
| 12. Tulang Bawang Barat | 5,27 | 5,36 | -1,32 | 2,89 | 4,49 |
| 13. Pesisir Barat | 5,33 | 5,47 | -1,18 | 2,07 | 2,88 |
| 14. Bandar Lampung | 6,20 | 6,17 | -1,88 | 3,10 | 4,95 |
| 15. Metro | 5,68 | 5,57 | -1,79 | 2,91 | 4,51 |
| Provinsi Lampung | 5,23 | 5,26 | -1,66 | 2,77 | 4,28 |

Catatan/Note : * Angka revisi, ** Angka sementara/ *Revision figures, **Temporary figures

Sumber/Source : BPS Provinsi Lampung/ BPS - Statistics of Lampung Province

Tabel
Table 13.3

Jumlah Penduduk Miskin Menurut Kabupaten/Kota di Provinsi Lampung (ribu), 2021–2022
Number of Poor Population by Regency/Municipality in Lampung Province (thousand), 2021–2022

| Kabupaten/Kota Regency/Municipality | 2021 | 2022 |
|--|-----------------|----------------|
| (1) | (2) | (3) |
| 1, Lampung Barat | 39,36 | 36,20 |
| 2, Tanggamus | 71,89 | 67,43 |
| 3, Lampung Selatan | 145,85 | 136,21 |
| 4, Lampung Timur | 159,79 | 149,12 |
| 5, Lampung Tengah | 155,77 | 143,34 |
| 6, Lampung Utara | 121,91 | 114,67 |
| 7, Way Kanan | 59,89 | 54,28 |
| 8, Tulang Bawang | 44,53 | 39,19 |
| 9, Pesawaran | 68,31 | 63,17 |
| 10, Pringsewu | 41,04 | 38,18 |
| 11, Mesuji | 15,24 | 13,88 |
| 12, Tulang Bawang Barat | 23,03 | 20,72 |
| 13, Pesisir Barat1) | 23,23 | 21,85 |
| 14, Bandar Lampung | 98,76 | 90,51 |
| 15, Metro | 15,32 | 13,68 |
| Lampung | 1 083,93 | 1002,41 |

Catatan/Note : Maret /March

Sumber/Source : BPS Provinsi Lampung/ BPS - Statistics of Lampung Province

Tabel
Table 13.4

Indeks Pembangunan Manusia Menurut Kabupaten/Kota di Provinsi Lampung, 2018–2022
Human Development Index by Regency/Municipality in Lampung Province, 2018–2022

| Kabupaten/Kota Regency/Municipality | 2018 | 2019 | 2020 | 2021 | 2022 |
|--|-------|-------|-------|-------|-------|
| (1) | (2) | (3) | (4) | (5) | (6) |
| 1. Lampung Barat | 66,06 | 66,74 | 67,50 | 67,80 | 67,90 |
| 2. Tanggamus | 64,94 | 65,67 | 66,37 | 66,42 | 66,65 |
| 3. Lampung Selatan | 66,95 | 67,68 | 68,22 | 68,36 | 68,49 |
| 4. Lampung Timur | 68,05 | 69,04 | 69,34 | 69,37 | 69,66 |
| 5. Lampung Tengah | 68,95 | 69,73 | 70,04 | 70,16 | 70,23 |
| 6. Lampung Utara | 66,58 | 67,17 | 67,63 | 67,67 | 67,89 |
| 7. Way Kanan | 65,97 | 66,63 | 67,19 | 67,44 | 67,57 |
| 8. Tulang Bawang | 67,07 | 67,70 | 68,23 | 68,52 | 68,73 |
| 9. Pesawaran | 64,43 | 64,97 | 65,75 | 65,79 | 66,14 |
| 10. Pringsewu | 68,61 | 69,42 | 69,97 | 70,30 | 70,45 |
| 11. Mesuji | 61,87 | 62,88 | 63,52 | 63,63 | 64,04 |
| 12. Tulang Bawang Barat | 64,58 | 65,30 | 65,93 | 65,97 | 66,22 |
| 13. Pesisir Barat1) | 62,20 | 62,96 | 63,79 | 63,91 | 64,30 |
| 14. Bandar Lampung | 75,98 | 76,63 | 77,33 | 77,44 | 77,58 |
| 15. Metro | 75,87 | 76,22 | 76,77 | 77,19 | 77,49 |
| 0. Provinsi Lampung | 68,25 | 69,02 | 69,57 | 69,69 | 69,90 |

Catatan/Note : -

Sumber/Source : BPS Provinsi Lampung/ BPS - Statistics of Lampung Province

Tabel
Table 13.5

Persentase Penduduk Miskin Menurut Kabupaten/Kota di Provinsi Lampung, 2020-2022
Percentage of Poor People by Regency/Municipality in Lampung Province, 2020-2022

| Kabupaten/Kota Regency/Municipality | Persentase Penduduk Miskin Percentage of Poor People (%) | | |
|--|---|--------------|--------------|
| | 2020 | 2021 | 2022 |
| (1) | (2) | (3) | (4) |
| 1. Lampung Barat | 12,52 | 12,82 | 11,71 |
| 2. Tanggamus | 11,68 | 11,81 | 10,98 |
| 3. Lampung Selatan | 14,08 | 14,19 | 13,14 |
| 4. Lampung Timur | 14,62 | 15,08 | 13,98 |
| 5. Lampung Tengah | 11,82 | 11,99 | 10,96 |
| 6. Lampung Utara | 19,30 | 19,63 | 18,41 |
| 7. Way Kanan | 12,90 | 13,09 | 11,76 |
| 8. Tulang Bawang | 9,33 | 9,67 | 8,42 |
| 9. Pesawaran | 14,76 | 15,11 | 13,85 |
| 10. Pringsewu | 9,97 | 10,11 | 9,34 |
| 11. Mesuji | 7,33 | 7,54 | 6,84 |
| 12. Tulang Bawang Barat | 7,39 | 8,32 | 7,44 |
| 13. Pesisir Barat1) | 14,29 | 14,81 | 13,84 |
| 14. Bandar Lampung | 8,81 | 9,11 | 8,21 |
| 15. Metro | 8,47 | 8,93 | 7,87 |
| Provinsi Lampung | 12,34 | 12,62 | 11,57 |

Catatan/Note : Maret /March

Sumber/Source : BPS Provinsi Lampung/ BPS - Statistics of Lampung Province

Tabel
Table 13.6

Produk Domestik Regional Bruto Atas Dasar Harga Berlaku Menurut Kabupaten/Kota di Provinsi Lampung (Miliar rupiah), 2018 - 2021
Gross Regional Domestic Product at Current Market Prices by Regency/ Municipality in Lampung Province (Billions rupiahs), 2018 - 2021

| Kabupaten/Kota Regency/Municipality | 2018 | 2019 | 2020 | 2021* | 2022** |
|--|---------|---------|---------|---------|-----------|
| (1) | (2) | (3) | (4) | (5) | (6) |
| 1, Lampung Barat | 6 591 | 7 096 | 7 132 | 7 482 | 8 281,93 |
| 2, Tanggamus | 14 514 | 15 591 | 15 469 | 16 337 | 18 123,76 |
| 3, Lampung Selatan | 41 586 | 44 685 | 44 293 | 46 414 | 51 707,27 |
| 4, Lampung Timur | 39 350 | 41 605 | 40 675 | 42 850 | 49 800,66 |
| 5, Lampung Tengah | 66 095 | 71 017 | 71 070 | 74 336 | 82 454,64 |
| 6, Lampung Utara | 22 138 | 23 780 | 23 766 | 24 865 | 27 006,93 |
| 7, Way Kanan | 13 055 | 13 981 | 13 986 | 14 662 | 16 152,95 |
| 8, Tulang Bawang | 21 482 | 23 064 | 23 083 | 24 166 | 25 998,56 |
| 9, Pesawaran | 15 100 | 16 208 | 16 212 | 16 843 | 18 687,39 |
| 10, Pringsewu | 10 389 | 11 157 | 11 166 | 11 662 | 12 852,32 |
| 11, Mesuji | 9 691 | 10 409 | 10 391 | 10 894 | 11 973,94 |
| 12, Tulang Bawang Barat | 10 655 | 11 445 | 11 420 | 11 961 | 13 233,01 |
| 13, Pesisir Barat1) | 4 282 | 4 698 | 4 702 | 4 931 | 5 349,44 |
| 14, Bandar Lampung | 54 609 | 59 204 | 58 870 | 61 502 | 67 940,87 |
| 15, Metro | 5 893 | 6 321 | 6 290 | 6 577 | 7 224,65 |
| Provinsi Lampung | 332 446 | 356 677 | 353 530 | 371 903 | 414 131 |

Catatan/Note : *Angka revisi, **Angka sementara/ *Revision figures, **Temporary figures

Sumber/Source : BPS Provinsi Lampung/ BPS - Statistics of Lampung Province

Tabel
Table 13.7**Indeks Kedalaman Kemiskinan Menurut Daerah di Provinsi Lampung,**
2015-2022
Poverty Depth Index by Region in Lampung Province, 2015-2022

| Tahun Year | | Indeks Kedalaman Kemiskinan/ Poverty Gap Index | | |
|---------------|---------------------|--|------------------|-------------------------------------|
| | | Perkotaan/ Urban | Perdesaan/ Rural | Perkotaan+Perdesaan/ Urban+Rural |
| (1) | (2) | (3) | (4) | |
| 2015 | Maret/March | 1,85 | 2,36 | 2,23 |
| 2015 | September/September | 1,90 | 2,43 | 2,30 |
| 2016 | Maret/March | 1,67 | 2,60 | 2,36 |
| 2016 | September/September | 1,54 | 2,65 | 2,36 |
| 2017 | Maret/March | 1,86 | 2,91 | 2,63 |
| 2017 | September/September | 1,29 | 2,16 | 1,92 |
| 2018 | Maret/March | 1,55 | 2,40 | 2,16 |
| 2018 | September/September | 1,41 | 2,39 | 2,11 |
| 2019 | Maret/March | 1,48 | 2,28 | 2,04 |
| 2019 | September/September | 1,39 | 2,36 | 2,06 |
| 2020 | Maret/March | 1,47 | 2,14 | 1,93 |
| 2020 | September/September | 1,38 | 2,26 | 1,99 |
| 2021 | Maret/March | 1,23 | 2,20 | 1,90 |
| 2021 | September/September | 1,30 | 2,48 | 2,11 |
| 2022 | Maret/March | 1,27 | 2,17 | 1,88 |
| 2022 | September/September | 1,25 | 2,13 | 1,85 |

Catatan/Note :-

Sumber/Source : BPS Provinsi Lampung/ BPS - Statistics of Lampung Province

Tabel
Table 13.8

Indeks Keparahan Kemiskinan Menurut Wilayah di Provinsi Lampung,
2015-2022
Poverty Severity Index by Region in Lampung Province, 2015-2022

| Tahun Year | | Indeks Keparahan Kemiskinan / Poverty Gap Index | | |
|---------------|---------------------|---|------------------|-------------------------------------|
| | | Perkotaan/ Urban | Perdesaan/ Rural | Perkotaan+Perdesaan/ Urban+Rural |
| (1) | | (2) | (3) | (4) |
| 2015 | Maret/March | 0,44 | 0,56 | 0,53 |
| 2015 | September/September | 0,51 | 0,58 | 0,56 |
| 2016 | Maret/March | 0,38 | 0,66 | 0,59 |
| 2016 | September/September | 0,36 | 0,69 | 0,60 |
| 2017 | Maret/March | 0,48 | 0,79 | 0,70 |
| 2017 | September/September | 0,27 | 0,46 | 0,41 |
| 2018 | Maret/March | 0,35 | 0,57 | 0,51 |
| 2018 | September/September | 0,33 | 0,61 | 0,53 |
| 2019 | Maret/March | 0,33 | 0,54 | 0,48 |
| 2019 | September/September | 0,31 | 0,56 | 0,48 |
| 2020 | Maret/March | 0,35 | 0,48 | 0,44 |
| 2020 | September/September | 0,34 | 0,49 | 0,44 |
| 2021 | Maret/March | 0,24 | 0,49 | 0,41 |
| 2021 | September/September | 0,29 | 0,70 | 0,57 |
| 2022 | Maret/March | 0,26 | 0,49 | 0,42 |
| 2022 | September/September | 0,24 | 0,45 | 0,38 |

Catatan/Note : -

Sumber/Source : BPS Provinsi Lampung/ BPS - Statistics of Lampung Province

Tabel
Table 13.9

**Produk Domestik Regional Bruto Atas Dasar Harga Konstan 2011
Menurut Kabupaten/Kota di Provinsi Lampung (Miliar rupiah), 2018 -
2022**
**Gross Regional Domestic Product at 2011 Constant Market Prices by
Regency/Municipality in Lampung Province (Billions rupiahs), 2018 - 2022**

| Kabupaten/Kota Regency/Municipality | 2018 | 2019 | 2020 | 2021* | 2022** |
|--|---------|---------|---------|---------|-----------|
| (1) | (2) | (3) | (4) | (5) | (6) |
| 1. Lampung Barat | 4 739 | 4 984 | 4 926 | 5 053 | 5 260,71 |
| 2. Tanggamus | 10 352 | 10 872 | 10 679 | 10 925 | 11 384,34 |
| 3. Lampung Selatan | 28 791 | 30 268 | 29 743 | 30 541 | 32 039,61 |
| 4. Lampung Timur | 28 518 | 29 600 | 28 931 | 29 000 | 29 586,00 |
| 5. Lampung Tengah | 45 406 | 47 837 | 47 348 | 48 710 | 50 973,45 |
| 6. Lampung Utara | 15 673 | 16 508 | 16 269 | 16 728 | 17 256,56 |
| 7. Way Kanan | 9 103 | 9 574 | 9 462 | 9 737 | 10 165,60 |
| 8. Tulang Bawang | 15 014 | 15 826 | 15 614 | 16 063 | 16 694,18 |
| 9. Pesawaran | 10 859 | 11 402 | 11 259 | 11 492 | 12 016,35 |
| 10. Pringsewu | 7 370 | 7 742 | 7 648 | 7 870 | 8 214,16 |
| 11. Mesuji | 6 656 | 7 006 | 6 911 | 7 107 | 7 355,55 |
| 12. Tulang Bawang Barat | 7 451 | 7 851 | 7 747 | 7 971 | 8 328,39 |
| 13. Pesisir Barat1) | 2 945 | 3 106 | 3 070 | 3 133 | 3 223,12 |
| 14. Bandar Lampung | 37 084 | 39 373 | 38 632 | 39 818 | 41 800,07 |
| 15. Metro | 4 085 | 4 312 | 4 235 | 4 358 | 4 554,79 |
| Provinsi Lampung | 232 166 | 244 378 | 240 294 | 247 002 | 257 534 |

Catatan/Note : *Angka revisi, **Angka sementara/ *Revision figures, **Temporary figures
Sumber/Source : BPS Provinsi Lampung/ BPS - Statistics of Lampung Province

Tabel
Table 13.10

Distribusi Persentase Produk Domestik Regional Bruto Atas Dasar Harga Berlaku Menurut Kabupaten/Kota, 2018-2022
Percentage Contribution of Gross Regional Domestic at Current Market Prices by Regency/Municipality, 2018-2022

| Kabupaten/Kota Regency/Municipality | 2018 | 2019 | 2020 | 2021* | 2022** |
|--|-------|-------|-------|-------|--------|
| (1) | (2) | (3) | (4) | (5) | (6) |
| 1. Lampung Barat | 1,96 | 1,97 | 1,99 | 1,99 | 1,99 |
| 2. Tanggamus | 4,33 | 4,33 | 4,31 | 4,35 | 4,35 |
| 3. Lampung Selatan | 12,40 | 12,40 | 12,35 | 12,36 | 12,41 |
| 4. Lampung Timur | 11,73 | 11,55 | 11,35 | 11,41 | 11,95 |
| 5. Lampung Tengah | 19,70 | 19,71 | 19,82 | 19,80 | 19,78 |
| 6. Lampung Utara | 6,60 | 6,60 | 6,63 | 6,62 | 6,48 |
| 7. Way Kanan | 3,89 | 3,88 | 3,90 | 3,90 | 3,88 |
| 8. Tulang Bawang | 6,40 | 6,40 | 6,44 | 6,44 | 6,24 |
| 9. Pesawaran | 4,50 | 4,50 | 4,52 | 4,49 | 4,48 |
| 10. Pringsewu | 3,10 | 3,10 | 3,11 | 3,11 | 3,08 |
| 11. Mesuji | 2,89 | 2,89 | 2,90 | 2,90 | 2,87 |
| 12. Tulang Bawang Barat | 3,18 | 3,18 | 3,19 | 3,19 | 3,17 |
| 13. Pesisir Barat1) | 1,28 | 1,30 | 1,31 | 1,31 | 1,28 |
| 14. Bandar Lampung | 16,28 | 16,43 | 16,42 | 16,38 | 16,30 |
| 15. Metro | 1,76 | 1,75 | 1,75 | 1,75 | 1,73 |
| Provinsi Lampung | 100 | 100 | 100 | 100 | 100 |

Catatan/Note : *Angka revisi, **Angka sementara/ *Revision figures, **Temporary figures

Sumber/Source : BPS Provinsi Lampung/ BPS - Statistics of Lampung Province

Tabel
Table 13.11**Produk Domestik Regional Bruto per Kapita Atas Dasar Harga Berlaku Menurut Kabupaten/Kota di Provinsi Lampung (ribu rupiah), 2018–2022**
Per Capita Gross Regional Domestic Product at Current Market Prices by Industry in Lampung (thousand rupiahs), 2018–2022

| Kabupaten/Kota Regency/Municipality | 2018 | 2019 | 2020 | 2021* | 2022** |
|--|--------|--------|--------|--------|-----------|
| (1) | (2) | (3) | (4) | (5) | (6) |
| 1, Lampung Barat | 21 917 | 23 404 | 23 615 | 24 715 | 27 297,35 |
| 2, Tanggamus | 24 493 | 26 034 | 24 225 | 25 298 | 27 758,94 |
| 3, Lampung Selatan | 41 491 | 44 129 | 41 705 | 43 308 | 47 827,73 |
| 4, Lampung Timur | 37 976 | 39 797 | 36 710 | 38 323 | 44 151,64 |
| 5, Lampung Tengah | 51 979 | 55 369 | 48 862 | 50 316 | 54 968,95 |
| 6, Lampung Utara | 36 014 | 38 513 | 37 550 | 39 212 | 42 521,96 |
| 7, Way Kanan | 29 264 | 31 022 | 29 594 | 30 746 | 33 579,50 |
| 8, Tulang Bawang | 48 187 | 51 066 | 53 691 | 56 119 | 60 292,39 |
| 9, Pesawaran | 34 302 | 36 434 | 34 047 | 34 965 | 38 360,41 |
| 10, Pringsewu | 26 155 | 27 852 | 27 563 | 28 667 | 31 468,77 |
| 11, Mesuji | 48 659 | 51 934 | 45 812 | 47 414 | 51 459,87 |
| 12, Tulang Bawang Barat | 39 287 | 41 860 | 39 972 | 41 572 | 45 690,96 |
| 13, Pesisir Barat1) | 27 854 | 30 314 | 28 953 | 30 136 | 32 457,02 |
| 14, Bandar Lampung | 52 824 | 56 218 | 50 753 | 51 903 | 56 152,40 |
| 15, Metro | 35 671 | 37 683 | 37 361 | 38 738 | 42 207,68 |
| Provinsi Lampung | 39 716 | 42 172 | 39 347 | 40 950 | 45 129,34 |

Catatan/Note : *Angka revisi, **Angka sementara/ *Revision figures, **Temporary figures

Sumber/Source : BPS Provinsi Lampung/ BPS - Statistics of Lampung Province

Tabel
Table 13.12

Produk Domestik Regional Bruto per Kapita Atas Dasar Harga Konstan 2011 Menurut Kabupaten/Kota di Provinsi Lampung (ribu rupiah), 2018–2022
Gross Regional Domestic Product at Constant 2011 Prices by Industry in Lampung (thousand rupiahs), 2018–2022

| Kabupaten/Kota Regency/Municipality | 2018 | 2019 | 2020 | 2021* | 2022** |
|--|--------|--------|--------|--------|--------|
| (1) | (2) | (3) | (4) | (5) | (6) |
| 1. Lampung Barat | 15 118 | 15 759 | 16 440 | 16 312 | 16 691 |
| 2. Tanggamus | 16 806 | 17 469 | 18 155 | 16 724 | 16 916 |
| 3. Lampung Selatan | 27 559 | 28 726 | 29 891 | 28 005 | 28 497 |
| 4. Lampung Timur | 26 762 | 27 522 | 28 314 | 26 112 | 25 937 |
| 5. Lampung Tengah | 34 171 | 35 709 | 37 296 | 32 552 | 32 970 |
| 6. Lampung Utara | 24 314 | 25 496 | 26 735 | 25 705 | 26 380 |
| 7. Way Kanan | 19 583 | 20 405 | 21 243 | 20 023 | 20 417 |
| 8. Tulang Bawang | 32 331 | 33 680 | 35 041 | 36 318 | 37 301 |
| 9. Pesawaran | 23 717 | 24 669 | 25 630 | 23 645 | 23 858 |
| 10. Pringsewu | 17 818 | 18 555 | 19 326 | 18 878 | 19 345 |
| 11. Mesuji | 31 908 | 33 417 | 34 954 | 30 471 | 30 932 |
| 12. Tulang Bawang Barat | 26 297 | 27 474 | 28 713 | 27 116 | 27 705 |
| 13. Pesisir Barat1) | 18 331 | 19 155 | 20 043 | 18 899 | 19 147 |
| 14. Bandar Lampung | 34 374 | 35 872 | 37 387 | 33 306 | 33 603 |
| 15. Metro | 23 715 | 24 727 | 25 709 | 25 157 | 25 671 |
| Provinsi Lampung | 26 615 | 27 736 | 28 895 | 26 744 | 27 197 |

Catatan/Note : *Angka revisi, **Angka sementara/ *Revision figures, **Temporary figures

Sumber/Source : BPS Provinsi Lampung/ BPS - Statistics of Lampung Province

Tabel
Table 13.13

Laju Pertumbuhan Produk Domestik Regional Bruto per Kapita Atas Dasar Harga Konstan 2011 Menurut Kabupaten/Kota di Provinsi Lampung (persen), 2018–2022
Growth Rate per Kapita of Gross Regional Domestic Product at 2011 Constant Market Prices by Regency/Municipality in Lampung (percent), 2018–2022

| Kabupaten/Kota Regency/Municipality | 2018 | 2019 | 2020 | 2021* | 2022** |
|--|------|------|--------|-------|--------|
| (1) | (2) | (3) | (4) | (5) | (6) |
| 1. Lampung Barat | 4,24 | 4,32 | -0,78 | 2,33 | 3,88 |
| 2. Tanggamus | 3,95 | 3,93 | -7,88 | 1,19 | 3,03 |
| 3. Lampung Selatan | 4,23 | 4,06 | -6,31 | 1,76 | 3,99 |
| 4. Lampung Timur | 2,84 | 2,88 | -7,78 | -0,67 | 1,13 |
| 5. Lampung Tengah | 4,50 | 4,44 | -12,72 | 1,28 | 3,07 |
| 6. Lampung Utara | 4,86 | 4,86 | -3,85 | 2,62 | 3,00 |
| 7. Way Kanan | 4,20 | 4,11 | -5,74 | 1,97 | 3,50 |
| 8. Tulang Bawang | 4,17 | 4,04 | 3,65 | 2,71 | 3,78 |
| 9. Pesawaran | 4,01 | 3,90 | -7,74 | 0,91 | 3,38 |
| 10. Pringsewu | 4,14 | 4,15 | -2,32 | 2,48 | 3,96 |
| 11. Mesuji | 4,73 | 4,60 | -12,83 | 1,51 | 2,20 |
| 12. Tulang Bawang Barat | 4,48 | 4,51 | -5,56 | 2,17 | 3,80 |
| 13. Pesisir Barat1) | 4,49 | 4,64 | -5,71 | 1,30 | 2,14 |
| 14. Bandar Lampung | 4,36 | 4,22 | -10,92 | 0,92 | 2,78 |
| 15. Metro | 4,27 | 3,97 | -2,15 | 2,04 | 3,66 |
| LAMPUNG | 4,21 | 4,18 | -7,43 | 1,67 | 3,20 |

Catatan/Note : *Angka revisi, **Angka sementara/ *Revision figures, **Temporary figures
Sumber/Source : BPS Provinsi Lampung/ BPS - Statistics of Lampung Province

DATA

MENCERDASKAN BANGSA

Enlighten The Nation



BADAN PUSAT STATISTIK
KABUPATEN LAMPUNG TENGAH
BPS-STATISTICS OF LAMPUNG TENGAH REGENCY
Jl. Hanura, Gunung Sugih, Telp/Fax (0725) 529726
email : bps1805@bps.go.id
Website : lampungtengahkab.bps.go.id

ISSN 02154084



9 772154 084069