

KABUPATEN PENUKAL ABAB LEMATANG ILIR DALAM ANGKA *PENUKAL ABAB LEMATANG ILIR REGENCY IN FIGURES* 2023



**BADAN PUSAT STATISTIK
KABUPATEN MUARA ENIM
BPS-STATISTICS OF MUARA ENIM REGENCY**



KABUPATEN PENUKAL ABAB LEMATANG ILIR DALAM ANGKA *PENUKAL ABAB LEMATANG ILIR REGENCY IN FIGURES* 2023

<https://palikab.bps.go.id>



**BADAN PUSAT STATISTIK
KABUPATEN MUARA ENIM
BPS-STATISTICS OF MUARA ENIM REGENCY**



KABUPATEN PENUKAL ABAB LEMATANG ILIR DALAM ANGKA
Penukal Abab Lematang Ilir in Figures
2023

ISSN: 2745-343X

No. Publikasi/*Publication Number*: 16120.2302

Katalog /*Catalog*: 1102001.1612

Ukuran Buku/*Book Size*: 14,8 cm x 21 cm

Jumlah Halaman/*Number of Pages* : xxxvi + 316 hal/*pages*

Naskah/*Manuscript*:

BPS Kabupaten Muara Enim

BPS-Statistics of Muara Enim Regency

Penyunting/*Editor*:

BPS Kabupaten Muara Enim

BPS-Statistics of Muara Enim Regency

Desain Kover/*Cover Design*:

BPS Kabupaten Muara Enim

BPS-Statistics of Muara Enim Regency

Ilustrasi Kover/*Cover Illustration*:

Candi Bumi Ayu

Diterbitkan oleh/*Published by*:

©BPS Kabupaten Muara Enim/*BPS-Statistics of Muara Enim Regency*

Dicetak oleh/*Printed by*:

BPS Kabupaten Muara Enim

BPS-Statistics of Muara Enim Regency

Dilarang mengumumkan, mendistribusikan, mengomunikasikan, dan/atau menggandakan sebagian atau seluruh isi buku ini untuk tujuan komersil tanpa izin tertulis dari Badan Pusat Statistik.

Prohibited to announce, distribute, communicate, and/or copy part or all of this book for commercial purpose without permission from BPS-Statistics Indonesia.

TIM PENYUSUN/TEAM MEMBERS

Pengarah/Director

Edi Subeno, S.E., M.Si.

Penanggung Jawab/Persons in Charge

Edi Subeno, S.E., M.Si.

Penyunting/Editors

Muhammad Fathoni, S.Kom

Pengolah Data dan Penulis Naskah/Data Processing and Authors

Syifa Rizqi Qatrunnada, S.Tr.Stat.

Penata Letak/Layout Designers

Syifa Rizqi Qatrunnada, S.Tr.Stat.

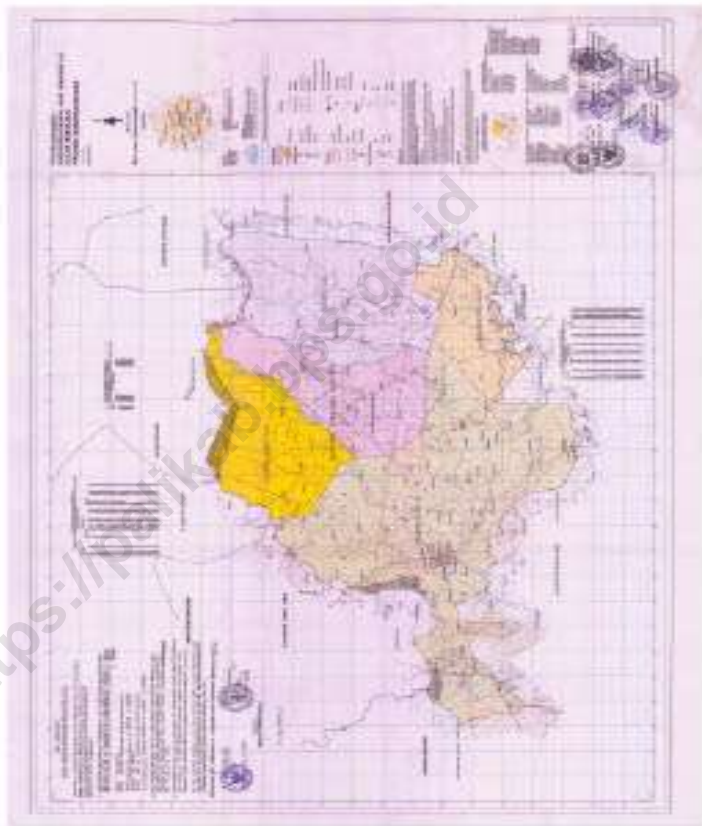
<https://palik.bpp.go.id>

KONTRIBUTOR DATA/DATA CONTRIBUTOR

1. Kementerian Agama/*Ministry of Religious Affair*
2. Kementerian Pendidikan dan Kebudayaan/*The Ministry of Education and Culture*
3. Kementerian Dalam Negeri/*Ministry of Home Affairs*
4. Badan Meteorologi Klimatologi dan Geofisika/*Meteorological, Climatology, and Geophysical Agency*
5. Badan Pusat Statistik/*BPS-Statistics Indonesia*
6. Dinas Pemberdayaan Masyarakat dan Desa Kabupaten Penukal Abab Lematang Ilir/*Community Empowerment and Part of Countryside Governance Service of Penukal Abab Lematang Ilir Regency*
7. Badan Kepegawaian dan Pengembangan SDM Kabupaten Penukal Abab Lematang Ilir/*Local Board of Employee Affairs and Human Resource Development of Penukal Abab Lematang Ilir Regency*
8. POLRES Kabupaten Penukal Abab Lematang Ilir/*POLRES of Penukal Abab Lematang Ilir Regency*
9. Badan Pengelolaan Keuangan dan Aset Daerah Kabupaten Penukal Abab Lematang Ilir/*Regional Financial and Asset Management Agency Penukal Abab Lematang Ilir Regency*
10. Dinas Kependudukan dan Pencatatan Sipil Kab. Penukal Abab Lematang Ilir/*Civil Registration and Residences of Penukal Abab Lematang Ilir Regency*
11. Dinas Ketenagakerjaan Kabupaten Penukal Abab Lematang Ilir/*Labour Service of Penukal Abab Lematang Ilir Regency*
12. Dinas Kesehatan Kabupaten Penukal Abab Lematang Ilir/*Public Health Service of Penukal Abab Lematang Ilir Regency*
13. RSUD Talang Ubi Kabupaten Penukal Abab Lematang Ilir/*Talang Ubi Public Hospital of Penukal Abab Lematang Ilir Regency*
14. Dinas PPKBPPPA (Pengendalian Penduduk, Keluarga Berencana dan Pemberdayaan Perempuan Perlindungan anak) Kabupaten Penukal Abab Lematang Ilir/*PPKBPPPA Service of Penukal Abab Lematang Ilir Regency*
15. Sekretariat DPRD Kabupaten Penukal Abab Lematang Ilir/*House of Local Parliament of Penukal Abab Lematang Ilir*

16. Dinas Perkebunan Kabupaten Penukal Abab Lematang Ilir/*Estate Service of Penukal Abab Lematang Ilir Regency*
17. Dinas Pertanian Kabupaten Penukal Abab Lematang Ilir/*Agriculture Service of Penukal Abab Lematang Ilir Regency*
18. Dinas Perikanan Kabupaten Penukal Abab Lematang Ilir/*Fishery Service of Penukal Abab Lematang Ilir Regency*
19. PT PLN (PERSERO) Wilayah Kabupaten Penukal Abab Lematang Ilir/*Regional PT PLN (PERSERO) of Penukal Abab Lematang Ilir Regency*
20. PDAM Wilayah Kabupaten Penukal Abab Lematang Ilir/*Regional PDAM of Penukal Abab Lematang Ilir Regency*
21. Dinas Kebudayaan dan Pariwisata Kabupaten Penukal Abab Lematang Ilir/*Heritage and Tourism Service of Penukal Abab Lematang Ilir*
22. Dinas Pekerjaan Umum Kabupaten Penukal Abab Lematang Ilir/*Public Work Service of Penukal Abab Lematang Ilir Regency*
23. PT. Pos Indonesia Penukal Abab Lematang Ilir/*PT. Pos Indonesia of Penukal Abab Lematang Ilir Regency*
24. 25. Dinas Koperasi dan Usaha Kecil dan Menengah/*Office of Cooperatives and Small and Medium Enterprises*
25. Dinas Perindustrian dan Perdagangan Kabupaten Penukal Abab Lematang Ilir/*Industry and Trading Services of Penukal Abab Lematang Ilir Regency*

PETA WILAYAH KABUPATEN PENUKAL ABAB LEMATANG ILIR
MAP OF PENUKAL ABAB LEMATANG ILIR REGENCY



KEPALA BPS KABUPATEN MUARA ENIM
CHIEF STATISTICIAN OF MUARA ENIM REGENCY



EDI SUBENO



KATA PENGANTAR

Badan Pusat Statistik Kabupaten Muara Enim berupaya setiap tahunnya untuk menyajikan data-data statistik yang penting dalam bentuk publikasi, utamanya adalah Daerah Dalam Angka (DDA). Seiring dengan telah terbentuknya Kabupaten Penukal Abab Lematang Ilir sejak akhir tahun 2012, BPS telah berkomitmen untuk membuat publikasi DDA yang berkelanjutan dan alhamdulillah publikasi “Penukal Abab Lematang Ilir Dalam Angka 2023” selesai disusun sesuai jadwal yang telah ditetapkan sebelumnya.

Data-data yang dicakup dalam publikasi ini terdiri dari data primer yang bersumber dari sensus dan survei yang dilakukan BPS dan data sekunder yang bersumber dari instansi pemerintah dan swasta di wilayah Kabupaten Penukal Abab Lematang Ilir. Buku ini diharapkan mampu memberikan gambaran tentang kondisi dan potensi sektoral Kabupaten Penukal Abab Lematang Ilir, yang akan bermanfaat bagi birokrat, peneliti, pembuat kebijakan dan pihak swasta sebagai acuan dalam penetapan kebijakan dan perencanaan di bidangnya masing-masing.

Penghargaan yang tinggi serta ucapan terimakasih disampaikan atas kerjasama dan bantuan dari berbagai pihak atas terwujudnya publikasi ini, baik instansi pemerintah, BUMN/BUMD, swasta maupun masyarakat umum. Akhirnya kami berharap, informasi yang disajikan dalam buku ini dapat memenuhi kebutuhan data dan bermanfaat bagi konsumen data.

Muara Enim, Februari 2023
Kepala BPS
Kabupaten Muara Enim



EDI SUBENO



PREFACE

BPS-Statistics of Muara Enim Regency strive each year to present the important statistics data in the form of publications, is the main area is in Figures (DDA). Along with the formation of Penukal Abab Lematang Ilir Regency since late 2012, BPS has been committed to publish DDA publications continuously and alhamdulillah publication "Penukal Abab Lematang Ilir in Figures 2023" is completed according to the schedule previously set.

The data included in this publication consist of primary data sourced from census and survey conducted by BPS and secondary data obtained from government and private institutions in Penukal Abab Lematang Ilir Regency. The book is expected to provide an overview of the condition and potential economic overview of Penukal Abab Lematang Ilir Regency, which will benefit the bureaucrats, researchers, policy makers and the private sector as a reference in policy making and planning in their respective fields.

High appreciation and gratitude for the cooperation and assistance given by various parties for the realization of this publication, either government agencies, state-owned companies/enterprises, private and public. Finally we hope, the information presented in this book can meet the needs of data and useful to the consumer data.

*Muara Enim, February 2023
Chief Statistician of
Muara Enim Regency*


Edi Subeno, S.E., M.Si.

DAFTAR ISI / CONTENTS

| | Halaman Page |
|--|-----------------|
| Kata Pengantar/ <i>Preface</i> | xi |
| Daftar Isi/ <i>Contents</i> | xiii |
| Daftar Tabel/ <i>List of Tables</i> | xv |
| Daftar Gambar/ <i>List of Figures</i> | xxix |
| Daftar Singkatan/ <i>List of Abbreviations</i> | xxxiii |
| Statistik Kunci/ <i>Key Statistics</i> | xxxv |
| 1. Geografi dan Iklim/ <i>Geography and Climate</i> | 1 |
| 2. Pemerintahan/ <i>Government</i> | 15 |
| 3. Penduduk dan Ketenagakerjaan/ <i>Population and Employment</i> | 35 |
| 4. Sosial dan Kesejahteraan Rakyat/ <i>Social and Welfare</i> | 51 |
| 5. Pertanian, Kehutanan, Peternakan, dan Perikanan/ <i>Agriculture, Forestry, Livestock, and Fishery</i> | 109 |
| 6. Industri, Pertambangan, dan Energi/ <i>Industry, Mining, and Energy</i> | 159 |
| 7. Pariwisata/ <i>Tourism</i> | 169 |
| 8. Transportasi dan Komunikasi/ <i>Transportation and Communication</i> | 177 |
| 9. Perbankan, Koperasi, dan Harga-harga/ <i>Banking, Cooperative, dan Prices</i> | 189 |
| 10. Pengeluaran Penduduk/ <i>Population Expenditure</i> | 207 |
| 11. Perdagangan/ <i>Trade</i> | 217 |
| 12. Sistem Neraca Regional/ <i>System of Regional Accounts</i> | 225 |
| 13. Perbandingan Antar Kabupaten/Kota/ <i>Regency/Municipal Comparison</i> | 243 |

DAFTAR TABEL/LIST OF TABLES

Halaman
Page

| | | |
|------------|---|----|
| 1. | GEOGRAFI DAN IKLIM/GEOGRAPHY AND CLIMATE | |
| 1.1 | KEADAAN GEOGRAFI | |
| | GEOGRAPHY CONDITION | |
| 1.1.1 | Luas Daerah dan Jumlah Pulau Menurut Kecamatan di Kabupaten Penukal Abab Lematang Ilir, 2022 <i>Total Area and Number of Islands by Subdistrict in Penukal Abab Lematang Ilir Regency, 2022</i> | 8 |
| 1.1.2 | Tinggi Wilayah dan Jarak ke Ibukota Kabupaten/Kota Menurut Kecamatan di Kabupaten Penukal Abab Lematang Ilir, 2022 <i>Altitude and Distance to the Capital of Regency/Municipality by Subdistrict in Penukal Abab Lematang Ilir Regency, 2022</i> | 10 |
| 1.2 | KEADAAN IKLIM | |
| | CLIMATE CONDITION | |
| 1.2.1 | Pengamatan Unsur Iklim Menurut Bulan di Stasiun Pengamatan Badan Meteorologi Klimatologi dan Geofisika (BMKG) di Stasiun Kenten Palembang, 2022 <i>Observation of Climate Elements By Months at the Meteorology, Climatology and Geophysics Agency Station in Kenten Station Palembang, 2022</i> | 11 |
| 2. | PEMERINTAHAN/GOVERNMENT | |
| 2.1 | WILAYAH ADMINISTRATIF | |
| | ADMINISTRATIVE AREA | |
| 2.1.1 | Jumlah Desa ¹ /Kelurahan Menurut Kecamatan di Kabupaten Penukal Abab Lematang Ilir, 2018–2022 <i>Number of Villages¹/Kelurahan by Subdistrict in Penukal Abab Lematang Ilir Regency, 2018–2022</i> | 25 |
| 2.1.2 | Jumlah Dusun, RW, dan RT menurut Kecamatan di Kabupaten Penukal Abab Lematang Ilir, 2022 <i>Number of Dusun and Wards by Subdistrict in Penukal Abab Lematang Ilir Regency, 2022</i> | 26 |

| | | |
|------------|---|----|
| 2.1.3 | Jumlah Dusun, RW, dan RT menurut Desa di Kabupaten Penukal Abab Lematang Ilir, 2022 <i>Number of Dusun and Wards by Village in Penukal Abab Lematang Ilir Regency, 2022</i> | 27 |
| 2.2 | DEWAN PERWAKILAN RAKYAT DAERAH REGIONAL HOUSE OF REPRESENTATIVE | |
| 2.2.1 | Jumlah Anggota Dewan Perwakilan Rakyat Daerah Menurut Partai Politik dan Jenis Kelamin di Kabupaten Penukal Abab Lematang Ilir, 2022 <i>Number of Regional House of Representatives's Members by Political Parties and Sex in Penukal Abab Lematang Ilir Regency 2022</i> | 32 |
| 2.2.2 | Jumlah Anggota Dewan Perwakilan Rakyat Daerah Menurut Jenis Kelamin, Umur, dan Partai Politik di Kabupaten Penukal Abab Lematang Ilir, 2022 <i>Number of Regional House of Representatives's Members by Sex, Age, and Political Parties in Penukal Abab Lematang Ilir Regency 2022</i> | 33 |
| 2.2.3 | Jumlah Anggota DPRD Tingkat II Menurut Partai Politik dan Tingkat Pendidikan di Kabupaten Penukal Abab Lematang Ilir, 2022 <i>Number of Regional House of Representatives's Members by Education and Political Parties in Penukal Abab Lematang Ilir Regency 2022</i> | 34 |
| 2.2.4 | Komposisi Keanggotaan DPRD menurut Kecamatan dan Partai Politik di Kabupaten Penukal Abab Lematang Ilir,, 2022 <i>Number of Regional House of Representatives's Members by Subdistrict and Political Parties in Penukal Abab Lematang Ilir Regency 2022</i> | 35 |

| | | |
|------------|---|----|
| 2.2.5 | Jumlah Keputusan dan Peraturan Daerah di Kabupaten Penukal Abab Lematang Ilir, 2021-2022 <i>Number of Decision and Regional Regulation in Penukal Abab Lematang Ilir Regency 2021-2022.....</i> | 37 |
| 2.2.6 | Tingkat Kehadiran Anggota DPRD Tingkat II dalam Rapat Paripurna di Kabupaten Penukal Abab Lematang Ilir, 2022 <i>Number of Attendance of Local Parliament in General Meeting in Penukal Abab Lematang Ilir Regency, 2022.....</i> | 38 |
| 2.3 | SUMBER DAYA MANUSIA HUMAN RESOURCES | |
| 2.3.1 | Jumlah Pegawai Negeri Sipil Menurut Jabatan dan Jenis Kelamin di Kabupaten Penukal Abab Lematang Ilir, Desember 2021 dan Desember 2022 <i>Number of Civil Servants by Occupation and Sex in Penukal Abab Lematang Ilir Regency, December 2021 and December 2022</i> | 39 |
| 2.3.2 | Jumlah Pegawai Negeri Sipil Menurut Tingkat Pendidikan dan Jenis Kelamin di Kabupaten Penukal Abab Lematang Ilir Desember 2021 dan Desember 2022 <i>Number of Civil Servants by Educational Level and Sex in Penukal Abab Lematang Ilir, Desember 2021 and Desember 2022</i> | 41 |
| 2.3.3 | Jumlah Pegawai Negeri Sipil Menurut Tingkat Kepangkatan dan Jenis Kelamin di Kabupaten Penukal Abab Lematang Ilir, Desember 2021 dan Desember 2022 <i>Number of Civil Servants by Hierarchy and Sex in Penukal Abab Lematang Ilir Regency, Desember 2021 and Desember 2022</i> | 43 |
| 2.3.4 | Jumlah Polisi Republik Indonesia (POLRI) menurut Jenis Kelamin di Kabupaten Penukal Abab Lematang Ilir, 2022 <i>Number of National Policemen by Sex in Penukal Abab Lematang Ilir Regency, 2022</i> | 45 |
| 2.4 | KEUANGAN PEMERINTAH GOVERNMENT FINANCE | |
| 2.4.1 | Realisasi Pendapatan Pemerintah Kabupaten Penukal Abab Lematang Ilir Menurut Jenis Pendapatan (ribu rupiah), 2019–2022 <i>Actual Penukal Abab Lematang Ilir Regency Government Revenues by Kind of Revenues (thousand rupiahs), 2019–2022</i> | 46 |

- 2.4.2 Realisasi Belanja Pemerintah Kabupaten Penukal Abab Lematang Ilir Menurut Jenis Belanja (ribu rupiah), 2019–2022
Actual Penukal Abab Lematang Ilir Regency Government Expenditures by Kind of Expenditures (thousand rupiahs), 2019–2022 48

**3. PENDUDUK DAN KETENAGAKERJAAN/
POPULATION AND EMPLOYMENT**

**3.1 PENDUDUK
POPULATION**

- 3.1.1 Penduduk, Laju Pertumbuhan Penduduk, Distribusi Persentase Penduduk, Kepadatan Penduduk, Rasio Jenis Kelamin Penduduk Menurut Kecamatan di Kabupaten Penukal Abab Lematang Ilir, 2022
Population, Population Growth Rate, Percentage Distribution of Population, Population Density, and Population Sex Ratio by Subdistrict in Penukal Abab Lematang Ilir Regency, 2022 61

- 3.1.2 Jumlah Penduduk Menurut Kelompok Umur dan Jenis Kelamin di Kabupaten Penukal Abab Lematang Ilir, 2022
Population by Age Groups and Sex in Penukal Abab Lematang Ilir Regency, 2022 64

**3.2 KETENAGAKERJAAN
EMPLOYMENT**

- 3.2.1 Jumlah Penduduk Berumur 15 Tahun Keatas Menurut Jenis Kegiatan Selama Seminggu yang Lalu dan Jenis Kelamin di Kabupaten Penukal Abab Lematang Ilir, 2022
Population Aged 15 Years and Over by Type of Activity During The Previous Week and Sex in Penukal Abab Lematang Ilir Regency, 2022 65

- 3.2.2 Penduduk Berumur 15 Tahun ke Atas Menurut Pendidikan Tertinggi yang Ditamatkan dan Jenis Kegiatan Selama Seminggu yang Lalu di Kabupaten Penukal Abab Lematang Ilir, 2022

| | | |
|-------|---|----|
| | <i>Population 15 Years of Age and Over by Educational Attainment and Type of Activity During the Previous Week in Penukal Abab Lematang Ilir Regency, 2022.....</i> | 66 |
| 3.2.3 | <i>Penduduk Berumur 15 Tahun Ke Atas yang Bekerja Selama Seminggu yang Lalu Menurut Status Pekerjaan Utama dan Jenis Kelamin di Kabupaten Penukal Abab Lematang Ilir, 2022 Population 15 Years of Age and Over who Worked During The Previous Week by Main Employment Status and Sex in Penukal Abab Lematang Ilir Regency, 2022.....</i> | 68 |
| 3.2.4 | <i>Jumlah Lowongan Kerja yang Terdaftar Menurut Jabatan di Kabupaten Penukal Abab Lematang Ilir, 2021-2022 Number of Registered Job Vacancy by Profession in Penukal Abab Lematang Ilir Regency, 2021-2022.....</i> | 69 |
| 3.2.5 | <i>Jumlah Lowongan Kerja yang Terdaftar Menurut Lapangan Usaha di Kabupaten Penukal Abab Lematang Ilir, 2021-2022 Number of Registered Job Vacancy by Sector in Penukal Abab Lematang Ilir Regency, 2021-2022.....</i> | 70 |
| 3.2.6 | <i>Jumlah Perusahaan Menurut Jenis Usaha di Kabupaten Penukal Abab Lematang Ilir, 2022 Number of Manufacture by Kinds of Industry in Penukal Abab Lematang Ilir Regency, 2022.....</i> | 71 |
| 3.2.7 | <i>Jumlah Pencari Kerja yang Terdaftar Dirinci Menurut Jenis Kelamin dan Tingkat Pendidikan di Kabupaten Penukal Abab Lematang Ilir, 2022 Number of Job Seeker Registered by Sex and Educational Level in Penukal Abab Lematang Ilir Regency, 2022.....</i> | 72 |
| 3.2.8 | <i>Upah Minimum Sektoral di Kabupaten Penukal Abab Lematang Ilir, 2022 Sectoral Minimum Wage in Penukal Abab Lematang Ilir Regency, 2022</i> | 73 |

4. SOSIAL DAN KESEJAHTERAAN RAKYAT/SOCIAL AND WELFARE

4.1 PENDIDIKAN

EDUCATION

| | | |
|-------|--|----|
| 4.1.1 | Jumlah Sekolah, Guru, dan Murid Taman Kanak-Kanak (TK) di Bawah Kementerian Pendidikan, Kebudayaan, Riset, dan Teknologi Menurut Kecamatan di Kabupaten Penukal Abab Lematang Ilir, 2021/2022 dan 2022/2023 <i>Number of Schools, Teachers, and Pupils in Kindergarten Under The Ministry of Education, Culture, Research, and Technology by Subdistrict in Penukal Abab Lematang Ilir Regency, 2021/2022 and 2022/2023</i> | 89 |
| 4.1.2 | Jumlah Sekolah, Guru, dan Murid Raudatul Athfal (RA) di Bawah Kementerian Agama Menurut Kecamatan di Kabupaten Penukal Abab Lematang Ilir, 2021/2022 dan 2022/2023 <i>Number of Schools, Teachers, and Pupils in Raudatul Athfal (RA) Under The Ministry of Religious Affairs by Subdistrict in Penukal Abab Lematang Ilir Regency, 2021/2022 and 2022/2023</i> | 92 |
| 4.1.3 | Jumlah Sekolah, Guru, dan Murid Sekolah Dasar (SD) di Bawah Kementerian Pendidikan, Kebudayaan, Riset, dan Teknologi Menurut Kecamatan di Kabupaten Penukal Abab Lematang Ilir, 2021/2022 dan 2022/2023 <i>Number of Schools, Teachers, and Pupils in Elementary Schools Under The Ministry of Education, Culture, Research, and Technology by Subdistrict in Penukal Abab Lematang Ilir Regency, 2021/2022 and 2022/2023</i> | 93 |
| 4.1.4 | Jumlah Sekolah, Guru, dan Murid Madrasah Ibtidaiyah (MI) di Bawah Kementerian Agama Menurut Kecamatan di Kabupaten Penukal Abab Lematang Ilir, 2021/2022 dan 2022/2023 <i>Number of Schools, Teachers, and Pupils in Madrasah Ibtidaiyah (MI) Under The Ministry of Religious Affairs by Subdistrict in Penukal Abab Lematang Ilir Regency, 2021/2022 and 2022/2023</i> | 96 |

| | | |
|-------|---|-----|
| 4.1.5 | <p>Jumlah Sekolah, Guru, dan Murid Sekolah Menengah Pertama (SMP) di Bawah Kementerian Pendidikan, Kebudayaan, Riset, dan Teknologi Menurut Kecamatan di Kabupaten Penulak Abab Lematang Ilir, 2021/2022 dan 2022/2023 <i>Number of Schools, Teachers, and Pupils in Junior High Schools Under The Ministry of Education, Culture, Research, and Technology by Subdistrict in Penulak Abab Lematang Ilir Regency, 2021/2022 and 2022/2023</i>.....</p> | 99 |
| 4.1.6 | <p>Jumlah Sekolah, Guru, dan Murid Madrasah Tsanawiyah (MTs) di Bawah Kementerian Agama Menurut Kecamatan di Kabupaten Penulak Abab Lematang Ilir, 2021/2022 dan 2022/2023 <i>Number of Schools, Teachers, and Pupils in Madrasah Tsanawiyah (MTs) Under The Ministry of Religious Affairs by Subdistrict in Penulak Abab Lematang Ilir Regency, 2021/2022 and 2022/2023</i></p> | 102 |
| 4.1.7 | <p>Jumlah Sekolah, Guru, dan Murid Sekolah Menengah Atas (SMA) di Bawah Kementerian Pendidikan, Kebudayaan, Riset, dan Teknologi Menurut Kecamatan di Kabupaten Penulak Abab Lematang Ilir, 2021/2022 dan 2022/2023 <i>Number of Schools, Teachers, and Pupils in Senior High School Under The Ministry of Education, Culture, Research, and Technology by Subdistrict in Penulak Abab Lematang Ilir Regency, 2021/2022 and 2022/2023</i></p> | 105 |
| 4.1.8 | <p>Jumlah Sekolah, Guru, dan Murid Sekolah Menengah Kejuruan (SMK) di Bawah Kementerian Pendidikan, Kebudayaan, Riset, dan Teknologi Menurut Kecamatan di Kabupaten Penulak Abab Lematang Ilir, 2021/2022 dan 2022/2023 <i>Number of Schools, Teachers, and Pupils in Vocational High Schools Under The Ministry of Education, Culture, Research, and Technology by Subdistrict in Penulak Abab Lematang Ilir Regency, 2021/2022 and 2022/2023</i>.....</p> | 108 |
| 4.1.9 | <p>Jumlah Sekolah, Guru, dan Murid Madrasah Aliyah (MA) di Bawah Kementerian Agama Menurut Kecamatan di Kabupaten Penulak Abab Lematang Ilir, 2021/2022 dan 2022/2023</p> | |

| | | |
|------------|--|-----|
| | <i>Number of Schools, Teachers, and Pupils in Madrasah Aliyah (MA) Under the Ministry of Religious Affairs by Subdistrict in Penukal Abab Lematang Ilir Regency, 2021/2022 and 2022/2023</i> | 111 |
| 4.1.10 | Jumlah Desa ¹ /Kelurahan yang Memiliki Fasilitas Sekolah Menurut Kecamatan dan Tingkat Pendidikan di Kabupaten Penukal Abab Lematang Ilir, 2019–2021 <i>Number of Villages¹/Kelurahan Having Educational Facilities by Subdistrict and Educational Level in Penukal Abab Lematang Ilir Regency, 2019–2021</i> | 114 |
| 4.1.11 | Angka Partisipasi Murni (APM) dan Angka Partisipasi Kasar (APK) Menurut Jenjang Pendidikan di Kabupaten Penukal Abab Lematang Ilir, 2021 dan 2022 <i>Net Enrollment Rate and Gross Enrollment Ratio by Educational Level in Penukal Abab Lematang Ilir Regency, 2021 and 2022</i> | 119 |
| 4.1.12 | Persentase Penduduk Berumur 15 Tahun ke Atas yang Melek Huruf Menurut Kelompok Umur di Kabupaten Penukal Abab Lematang Ilir, 2021 dan 2022 <i>Percentage of Literate People Aged 15 Years and Over by Age Group in Penukal Abab Lematang Ilir, 2021 and 2022</i> | 120 |
| 4.2 | KESEHATAN | |
| | HEALTH | |
| 4.2.1 | Jumlah Desa ¹ /Kelurahan Yang Memiliki Sarana Kesehatan Menurut Kecamatan di Kabupaten Penukal Abab Lematang Ilir, 2019–2021 <i>Number of Villages¹/Kelurahan Having Health Facilities by Subdistrict in Penukal Abab Lematang Ilir Regency, 2019–2021.....</i> | 121 |
| 4.2.2 | Jumlah Tenaga Kesehatan Menurut Kecamatan di Kabupaten Penukal Abab Lematang Ilir, 2022 <i>Number of Health Human Resources by Subdistrict in Penukal Abab Lematang Ilir Regency, 2022.....</i> | 127 |
| 4.2.3 | Jumlah Rumah Sakit Umum, Rumah Sakit Khusus, dan Puskesmas Menurut Kecamatan di Kabupaten Penukal Abab Lematang Ilir, 2021 dan 2022 <i>Number of General Hospital, Specialized Hospital, and Public Health Center by Subdistrict in Penukal Abab Lematang Ilir Regency, 2021 and 2022</i> | 129 |

| | | |
|------------|---|-----|
| 4.2.4 | Nama Puskesmas Menurut Kecamatan di Kabupaten Penukal Abab Lematang Ilir, 2022 <i>Name of Public Health Centre by Subdistrict in Penukal Abab Lematang Ilir Regency, 2022.....</i> | 132 |
| 4.2.5 | Banyaknya Tenaga Medis dan Non Medis di RSUD Talang Ubi di Kabupaten Penukal Abab Lematang Ilir, 2020-2022 <i>Number of Medical and Non Medical Personel at Talang Ubi Public Hospital in Penukal Abab Lematang Ilir Regency, 2020-2022.....</i> | 133 |
| 4.2.6 | Banyaknya Fasilitas Kamar Rawat Inap di RSUD Talang Ubi menurut Jenis Kamar di Kabupaten Penukal Abab Lematang Ilir, 2020-2022 <i>Number of Room Facilities at Talang Ubi Public Hospital in Penukal Abab Lematang Ilir Regency, 2020-2022.....</i> | 137 |
| 4.2.7 | Jumlah Pasien Rawat Jalan dan Rawat Inap di RSUD Talang Ubi menurut Tipe Pasien di Kabupaten Penukal Abab Lematang Ilir, 2020-2022 <i>Number of Patient at Talang Ubi Public Hospital by Type of Patient in Penukal Abab Lematang Ilir Regency, 2020-2022.....</i> | 138 |
| 4.2.8 | Banyaknya Balita yang Pernah Mendapat Imunisasi menurut Jenis Imunisasi di Kabupaten Penukal Abab Lematang Ilir, 2022 <i>Number of Infants Who Received Immunization by Type of Immunization in Penukal Abab Lematang Ilir Regency, 2022.....</i> | 139 |
| 4.2.9 | Jumlah Bayi Lahir, Bayi Berat Badan Lahir Rendah (BBLR), BBLR Dirujuk, dan Bergizi Buruk di Kabupaten Penukal Abab Lematang Ilir, 2022 <i>The Number of Babies Born, Baby with Low birth weight, Low birth weight Infants were Referred, Baby with Poor Nutrition in Penukal Abab Lematang Ilir Regency, 2022.....</i> | 141 |
| 4.2.10 | Jumlah Kasus HIV/AIDS, IMS, DBD, Diare, TB, dan Malaria menurut Kecamatan di Kabupaten Penukal Abab Lematang Ilir, 2022 <i>Number of Cases HIV/AIDS, IMS, Scarlet Fever, Diarrhea, Tuberculosis, and malaria by Subdistrict in Penukal Abab Lematang Ilir Regency, 2022.....</i> | 142 |
| 4.3 | AGAMA DAN SOSIAL LAINNYA RELIGION AND OTHER SOCIAL AFFAIRS | |

| | | |
|------------|--|-----|
| 4.3.1 | Jumlah Penduduk Menurut Kecamatan dan Agama yang Dianut di Kabupaten Penukal Abab Lematang Ilir, 2022 <i>Population by Subdistrict and Religion in enukal Abab Lematang Ilir Regency, 2022</i> | 143 |
| 4.3.2 | Jumlah Tempat Peribadatan Menurut Kecamatan di Kabupaten Penukal Abab Lematang Ilir, 2022 <i>Number of Places of Worship by Subdistrict in Penukal Abab Lematang Ilir Regency, 2022</i> | 144 |
| 4.3.3 | Jumlah Desa ¹ /Kelurahan yang Mengalami Bencana Alam ² Menurut Kecamatan di Kabupaten Penukal Abab Lematang Ilir, 2019–2021 <i>Number of Villages¹/Kelurahan that Had Natural Disaster² by Subdistrict in Penukal Abab Lematang Ilir Regency, 2019–2021</i> | 145 |
| 4.4 | KEMISKINAN POVERTY | |
| 4.4.1 | Garis Kemiskinan, Jumlah, dan Persentase Penduduk Miskin di Kabupaten Penukal Abab Lematang Ilir, 2015–2022 <i>Poverty Line, Number, and Percentage of Poor People in Penukal Abab Lematang Ilir Regency, 2015–2022</i> | 148 |
| 4.4.2 | Indeks Kedalaman Kemiskinan dan Indeks Keparahan Kemiskinan di Kabupaten Penukal Abab Lematang Ilir, 2015–2022 <i>Poverty Gap Index and Poverty Severity Index in Penukal Abab Lematang Ilir Regency, 2015–2022</i> | 149 |
| 5. | PERTANIAN, KEHUTANAN, PETERNAKAN, DAN PERIKANAN/ AGRICULTURE, FORESTRY, LIVESTOCK, AND FISHERY <i>Harvested Area of Vegetables by and Kind of Plant in Penukal Abab Lematang Ilir Regency (ha), 2021 and 2022^x</i> | 159 |
| 5.1 | HORTIKULTURA HORTICULTURE | |
| 5.1.1 | Luas Panen Tanaman Sayuran Menurut Kecamatan dan Jenis Tanaman di Kabupaten Penukal Abab Lematang Ilir (ha), 2021 dan 2022 ^x | |

| | | |
|-------|---|-----|
| | <i>Harvested Area of Vegetables by Subdistrict and Kind of Plant in Penukal Abab Lematang Ilir Regency (ha), 2021 and 2022^x</i> | 160 |
| 5.1.2 | Produksi Tanaman Sayuran Menurut Kecamatan dan Jenis Tanaman di Kabupaten Penukal Abab Lematang Ilir (kuintal), 2021 dan 2022 ^x <i>Production of Vegetables by Subdistrict and Kind of Plant in Penukal Abab Lematang Ilir Regency (quintal), 2021 and 2022^x</i> | 164 |
| 5.1.3 | Luas Panen Tanaman Sayuran dan Buah-buahan Semusim Menurut Jenis Tanaman di Kabupaten Penukal Abab Lematang Ilir (ha), 2019–2022 <i>Harvested Area of Seasonal Vegetables and Fruits by Kind of Plant in Penukal Abab Lematang Ilir Regency (ha), 2019–2022</i> | 168 |
| 5.1.4 | Produksi Tanaman Sayuran dan Buah-buahan Semusim Menurut Jenis Tanaman di Kabupaten Penukal Abab Lematang Ilir (kuintal), 2019–2022 <i>Production of Seasonal Vegetables and Fruits by Kind of Plant in Penukal Abab Lematang Ilir Regency (quintal), 2019–2022.....</i> | 170 |
| 5.1.5 | Luas Panen Tanaman Biofarmaka Menurut Kecamatan dan Jenis Tanaman di Kabupaten Penukal Abab Lematang Ilir (m ²), 2021 dan 2022 <i>Harvested Area of Medicinal Plants by Subdistrict and Kind of Plant in Penukal Abab Lematang Ilir Regency (m²), 2021 and 2022</i> | 172 |
| 5.1.6 | Produksi Tanaman Biofarmaka Menurut Kecamatan dan Jenis Tanaman di Kabupaten Penukal Abab Lematang Ilir (kg), 2021 dan 2022 <i>Production of Medicinal Plants by Subdistrict and Kind of Plant in Penukal Abab Lematang Ilir Regency (kg), 2021 and 2022.....</i> | 174 |
| 5.1.7 | Luas Panen Tanaman Biofarmaka Menurut Jenis Tanaman di Kabupaten Penukal Abab Lematang Ilir (m ²), 2019–2022 <i>Harvested Area of Medicinal Plants by Kind of Plant in Penukal Abab Lematang Ilir Regency (m²), 2019–2022.....</i> | 176 |
| 5.1.8 | Produksi Tanaman Biofarmaka Menurut Jenis Tanaman di Kabupaten Penukal Abab Lematang Ilir (kg), 2019–2022 <i>Production of Medicinal Plants by Kind of Plant in Penukal Abab Lematang Ilir Regency (kg),2019–2022</i> | 177 |

| | | |
|------------|--|-----|
| 5.1.9 | Luas Panen Tanaman Hias Menurut Kecamatan dan Jenis Tanaman di Kabupaten Penukal Abab Lematang Ilir (m ²), 2021 dan 2022 ^x <i>Harvested Area of Ornamental Plants by Subdistrict and Kind of Plant in Penukal Abab Lematang Ilir Regency (m²), 2021 and 2022^x</i> | 178 |
| 5.1.10 | Produksi Tanaman Hias Menurut Kecamatan dan Jenis Tanaman di Kabupaten Penukal Abab Lematang Ilir (tangkai), 2021 dan 2022 ^x <i>Production of Ornamental Plants by Subdistrict and Kind of Plant in Penukal Abab Lematang Ilir Regency (stalks), 2021 and 2022^x</i> | 181 |
| 5.1.11 | Luas Panen Tanaman Hias Menurut Jenis Tanaman di Kabupaten Penukal Abab Lematang Ilir (m ²), 2019–2022 <i>Harvested Area of Ornamental Plants by Kind of Plant in Penukal Abab Lematang Ilir Regency (m²), 2019–2022</i> | 184 |
| 5.1.12 | Produksi Tanaman Hias Menurut Jenis Tanaman di Kabupaten Penukal Abab Lematang Ilir (tangkai), 2019–2022 <i>Production of Ornamental Plants by Kind of Plant in Penukal Abab Lematang Ilir Regency (stalks), 2019–2022</i> | 185 |
| 5.1.13 | Produksi Buah-buahan Menurut Kecamatan dan Jenis Tanaman di Kabupaten Penukal Abab Lematang Ilir (kuintal), 2021 dan 2022 ^x <i>Production of Fruits by Subdistrict and Kind of Plant in Penukal Abab Lematang Ilir Regency (kuintal), 2021 and 2022^x</i> | 186 |
| 5.1.14 | Produksi Buah-Buahan dan Sayuran Tahunan Menurut Jenis Tanaman di Kabupaten Penukal Abab Lematang Ilir (kuintal), 2019–2022 <i>Production of Annual Fruits and Vegetables by Kind of Plant in Penukal Abab Lematang Ilir Regency (kuintal), 2019–2022</i> | 190 |
| 5.2 | PERKEBUNAN ESTATE CROPS | |
| 5.2.1 | Luas Areal Tanaman Perkebunan Menurut Kecamatan dan Jenis Tanaman di Kabupaten Penukal Abab Lematang Ilir (ha), 2021 dan 2022 <i>Planted Area of Estate Crops by Subdistrict and Type of Crops in Penukal Abab Lematang Ilir (ha), 2021 and 2022</i> | 192 |

| | | |
|------------|--|-----|
| 5.2.2 | Produksi Perkebunan Menurut Kecamatan dan Jenis Tanaman di Kabuputen Penukal Abab Lematang Ilir (ton), 2021 dan 2022 <i>Production of Estates by Subdistrict and Type of Crops in Penukal Abab Lematang Ilir Regency (ton), 2021 and 2022</i> | 196 |
| 5.3 | PETERNAKAN | |
| | ANIMAL HUSBANDRY | |
| 5.3.1 | Populasi Ternak Menurut Jenis di Kabupaten Penukal Abab Lematang Ilir, 2022 <i>Population of Livestock by Type in Penukal Abab Lematang Ilir Regency, 2022</i> | 200 |
| 5.3.2 | Populasi Unggas Menurut Jenis di Kabupaten Penukal Abab Lematang Ilir, 2022 <i>Population of Poultry by Type in Penukal Abab Lematang Ilir Regency, 2022</i> | 202 |
| 5.3.3 | Jumlah Pematongan Ternak dan Unggas di Kabupaten Penukal Abab Lematang Ilir, 2022 <i>Number of Livestock and Poultry Slaughtered in Penukal Abab Lematang Ilir Regency, 2022</i> | 203 |
| 5.3.4 | Jumlah Produksi Daging Ternak dan Unggas Menurut Kecamatan (Ton) di Kabupaten Penukal Abab Lematang Ilir, 2022 <i>Number of Meat Production by Subdistrict (Ton) in Penukal Abab Lematang Ilir Regency, 2022</i> | 206 |
| 5.3.5 | Jumlah Produksi Telur Menurut Jenis dan Kecamatan (Ton) di Kabupaten Penukal Abab Lematang Ilir, 2022 <i>Number of Egg Production by Kinds and Subdistrict (Ton) in Penukal Abab Lematang Ilir Regency, 2022</i> | 208 |
| 5.3.6 | Konsumsi Daging dan Telur Menurut Kecamatan di Kabupaten Penukal Abab Lematang Ilir, 2022 <i>Meat and Egg Consumption by Subdistrict in Penukal Abab Lematang Ilir Regency, 2022</i> | 209 |
| 5.3.7 | Kebutuhan Daging dan Telur (Ton) di Kabupaten Penukal Abab Lematang Ilir, 2022 <i>Number of Meat and Egg Need (Ton) in Penukal Abab Lematang Ilir Regency, 2022</i> | 211 |

| | | |
|------------|--|-----|
| 5.3.8 | Kebutuhan Ikan (Ton) di Kabupaten Penukal Abab Lematang Ilir,, 2022 <i>Number of Fish Need (Ton) in Penukal Abab Lematang Ilir Regency, 2022</i> | 213 |
| 5.4 | TANAMAN PANGAN | |
| | FOOD CROPS | |
| 5.4.1 | Luas Panen, Produktivitas, dan Produksi Padi di Kabupaten Penukal Abab Lematang Ilir, 2022 <i>Harvested Area, Production, and Productivity of Paddy in Penukal Abab Lematang Ilir Regency, 2022</i> | 214 |
| 5.4.2 | Luas Panen, Produktivitas, dan Produksi Palawija di Kabupaten Penukal Abab Lematang Ilir, 2022 <i>Harvested Area, Production, and Productivity of Crops in Penukal Abab Lematang Ilir Regency, 2022</i> | 215 |
| 6. | INDUSTRI, PERTAMBANGAN, DAN ENERGI/ INDUSTRY, MINING, AND ENERGY | |
| 6.1 | Daya Terpasang, Produksi, dan Distribusi Listrik PT. PLN (Persero) pada Cabang/Ranting PLN Menurut Kecamatan di Kabupaten Penukal Abab Lematang Ilir, 2022 <i>Installed Electricity Power, Production, and Distribution of PT. PLN (Persero) at PLN Branch by Subdistrict in Penukal Abab Lematang Ilir Regency, 2022</i> | 225 |
| 6.2 | Jumlah Pelanggan Listrik Menurut Kecamatan di Kabupaten Penukal Abab Lematang Ilir, 2018–2022 <i>Number of Electricity Customers by Subdistrict in Penukal Abab Lematang Ilir Regency, 2018–2022</i> | 226 |
| 6.3 | Jumlah Pelanggan dan Air yang Disalurkan Menurut Kecamatan di Kabupaten Penukal Abab Lematang Ilir, 2022 <i>Number of Customers and Distributed Water by Subdistrict in Penukal Abab Lematang Ilir Regency, 2022</i> | 227 |
| 7. | PARIWISATA/TOURISM | |
| 7.1 | Jumlah Rumah Makan/Restoran Menurut Kecamatan di Kabupaten Penukal Abab Lematang Ilir, 2019–2022 <i>Number of Restaurants by Subdistrict in Penukal Abab Lematang Ilir Regency, 2019–2022</i> | 236 |

DAFTAR GAMBAR/LIST OF FIGURES

| | | Halaman Page |
|-----|--|-----------------|
| 1.1 | Luas Daerah menurut Kecamatan (%), 2022 <i>Area of Subdistrict (%), 2022</i> | 6 |
| 1.2 | Jarak Kecamatan dari Pusat Pemerintahan (km) Kabupaten Penukal Abab Lematang Ilir (km), 2022 <i>Distance of District from Government Area Penukal Abab Lematang Ilir Regency (km), 2022</i> | 7 |
| 2.1 | Jumlah Desa/Kelurahan Menurut Kecamatan di Kabupaten Penukal Abab Lematang Ilir, 2022 <i>Number of Villages/Kelurahan by District in Penukal Abab Lematang Ilir Regency(%), 2022</i> | 24 |
| 3.1 | Persentase Penduduk di Kabupaten Penukal Abab Lematang Ilir, 2022 <i>Percentage of Total Population in Penukal Abab Lematang Ilir Regency, 2022</i> | 60 |
| 5.1 | Luas Panen Tanaman Sayuran Menurut Jenis Tanaman di Kabupaten Penukal Abab Lematang Ilir (ha), 2021 dan 2022 ^x <i>Harvested Area of Vegetables by and Kind of Plant in Penukal Abab Lematang Ilir Regency (ha), 2021 and 2022^x</i> | 159 |
| 6.1 | Jumlah Pelanggan dan Air yang Disalurkan Menurut Kecamatan di Kabupaten Penukal Abab Lematang Ilir, 2022 <i>Number of Customers and Distributed Water by Subdistrict in Penukal Abab Lematang Ilir Regency, 2022</i> | 224 |
| 7.1 | Jumlah Rumah Makan/Restoran Menurut Kecamatan di Kabupaten Penukal Abab Lematang Ilir, 2019–2022 <i>Number of Restaurants by Subdistrict in Penukal Abab Lematang Ilir Regency, 2019–2022</i> | 235 |
| 8.1 | Panjang Jalan Menurut Jenis Permukaan Jalan di Kabupaten Penukal Abab Lematang Ilir (km), 2020–2022 <i>Length of Roads by Type of Road Surface in Penukal Abab Lematang Ilir Regency (km), 2020–2022</i> | 246 |

| | | |
|------|--|-----|
| 9.1 | Jumlah Koperasi Aktif Menurut Kecamatan di Kabupaten Penukal Abab Lematang Ilir, 2019–2022 <i>Number of Active Cooperative by Subdistrict in Penukal Abab Lematang Ilir Regency, 2019–2022.....</i> | 257 |
| 10.1 | Persentase Pengeluaran per Kapita Sebulan Menurut Kelompok Komoditas di Kabupaten Penukal Abab Lematang Ilir, 2021 dan 2022 <i>Percentage of Monthly Expenditure per Capita by Commodity Group in Penukal Abab Lematang Ilir Regency, 2021 and 2022.....</i> | 274 |
| 11.1 | Jumlah Pasar Inpres dan Pedagang di Kabupaten Penukal Abab Lematang Ilir, 2022 <i>Number of Inpres Market and Trader in Penukal Abab Lematang Ilir Regency, 2022.....</i> | 283 |
| 12.1 | Produk Domestik Regional Bruto Atas Dasar Harga Konstan 2010 Menurut Lapangan Usaha di Kabupaten Penukal Abab Lematang Ilir (miliar rupiah), 2018–2022 <i>Gross Regional Domestic Product at 2010 Constant Market Prices by Industry in Penukal Abab Lematang Ilir Regency (billion rupiahs), 2018–2022....</i> | 294 |
| 13.1 | Laju Pertumbuhan Produk Domestik Regional Bruto Atas Dasar Harga Konstan 2010 Menurut Kabupaten/Kota di Provinsi Sumatera Selatan (persen), 2019–2022 <i>Rate of Growth of Gross Regional Domestic Products at 2010 Constant Market Prices by Regency/Municipality in Sumatera Selatan Province (percent), 2019–2022.....</i> | 311 |

PENJELASAN UMUM/EXPLANATORY NOTES

Tanda-tanda, satuan-satuan, dan lain-lainnya yang digunakan dalam publikasi ini adalah sebagai berikut:

Symbols, measurement units, and acronyms which are used in this publication, are as follows:

1. TANDA-TANDA/SYMBOLS

| | |
|---|-------|
| Data tidak tersedia/ <i>Data not available</i> | : ... |
| Tidak ada atau nol / <i>Null or zero</i> | : - |
| Data dapat diabaikan/ <i>Data negligible</i> | : 0 |
| Tanda decimal/ <i>Decimal point</i> | : , |
| Data tidak dapat ditampilkan/ <i>Not applicable</i> | : NA |
| Angka estimasi/ <i>Estimated figures</i> | : e |
| Angka diperbaiki/ <i>Revised figures</i> | : r |
| Angka sementara/ <i>Preliminary figures</i> | : x |
| Angka sangat sementara/ <i>Very preliminary figures</i> | : xx |
| Angka sangat sangat sementara/ <i>Very very preliminary figures</i> | : xxx |

2. SATUAN/UNITS

| | |
|--|---|
| barel/ <i>barrel</i> | : 158,99 liter/ <i>litres</i> = 1/6,2898 m ³ |
| hektar (ha)/ <i>hectare (ha)</i> | : 10 000 m ² |
| kilometer (km)/ <i>kilometres (km)</i> | : 1 000 meter/ <i>meters (m)</i> |
| knot/ <i>knot</i> | : 1,8523 km/jam (<i>km/hour</i>) |
| kuintal/ <i>quintal</i> | : 100 kg |
| KWh | : 1 000 Watt hour |
| MWh | : 1 000 KWh |
| liter (untuk beras)/ <i>litre (for rice)</i> | : 0,80 kg |
| MMSCF | : 1/35,3 m ³ |
| metrik ton (m.ton)/ <i>metric ton (m. ton)</i> | : 0,98421 long ton = 1 000 kg |
| ons/ <i>ounce</i> | : 28,31 gram/ <i>grams</i> |
| ton | : 1 000 kg |

Satuan lain: buah, dus, butir, helai/lembar, kaleng, batang, pulsa, ton kilometer (ton-km), jam, menit, persen (%).

Other units: unit, pack, pieces, sheet, tin, pulse, ton-kilometres(ton-km), hour, minute, percent (%).

Perbedaan angka di belakang koma disebabkan oleh pembulatan angka.

The difference in decimal numbers is caused by rounding.

DAFTAR SINGKATAN/ LIST OF ABBREVIATIONS

| | |
|-----------|--|
| SI | : Stasiun Iklim |
| SIMPK | : Stasiun Meteorologi Pertanian Khusus |
| t.t | : Tempat tidur |
| BCG | : Bacillus Calmette Guerin |
| DPT | : Difteri, Pertusis, Tetanus |
| TT | : Tetanus Toxoid |
| IOT | : Industri Obat Tradisional/ <i>Traditional Medicine Industry</i> |
| IKOT | : Industri Kecil Obat Tradisional/ <i>Traditional Medicine Small</i> |
| Alkes | : Alat kesehatan/ <i>Health Kits</i> |
| PKRT | : Perbekalan Kesehatan Rumah tangga/ <i>Household Health Logistics</i> |
| Kompl | : Komplemen/ <i>Complement</i> |
| IRTP | : Industri Pangan Produksi Rumah Tangga/ <i>Foods Home Industry</i> |
| PBF | : Pedagang Besar Farmasi/ <i>Pharmacy Whole-seller</i> |
| GFK | : Gudang Farmasi Kab/Kota/Regency/ <i>Municipality Pharmacy Warehouse</i> |
| RB | : Rumah Bersalin/ <i>Delivery House</i> |
| Pustu | : Puskesmas pembantu/ <i>Auxiliary Public Health Center</i> |
| BP | : Balai Pengobatan/ <i>Polyclinic</i> |
| TPS | : Tempat Pembuangan Sementara / <i>landfill</i> |
| Jamkesmas | : Jaminan kesehatan masyarakat miskin/ <i>Poor public health insurance</i> |
| PJKMU | : Program Jaminan Kesehatan Masyarakat Umum |
| SIUP | : Surat Ijin Usaha Perdagangan/ <i>Trading Permission Letter</i> |
| TDP | : Tanda Daftar Perusahaan/ <i>Company Registration Identity</i> |
| API | : Angka Pengenal Importir/ <i>Importer's Identity Number</i> |

Statistik Kunci, 2020–2022 Key Statistics, 2020–2022

| Rincian/Description | Satuan/Unit | 2020 | 2021 | 2022 |
|--|---|----------|-----------------------|------------------------|
| (1) | (2) | (3) | (4) | (5) |
| SOSIAL/SOCIAL | | | | |
| Penduduk ¹ /Population ¹ | juta/million | 194,90 | 197,29 | 200,37 |
| Laju Pertumbuhan Penduduk ¹ /Population Growth ¹ | % | 1,60 | 1,60 | 1,56 |
| Angka Harapan Hidup ^{1-e} /Life Expectancy Rate ¹ | tahun/years | 68,27 | 68,33 | 68,65 |
| Angka Melek Huruf Usia 15+/ <i>Literacy Rate Aged 15+</i> | % | 97,95 | 98,04 | 98,69 |
| Tingkat Partisipasi Angkatan Kerja -TPAK ^{2,3} <i>Labour Force Participation Rate-LFPR^{2,3}</i> | % | 77,70 | 73,13 | 81,49 |
| Tingkat Pengangguran Terbuka-TPT ^{2,3} <i>Unemployment Rate-UR^{2,3}</i> | % | 3,74 | 3,61 | 4,31 |
| Penduduk Miskin ⁴ /Poor People ⁴ | juta/million | 24,17 | 25,10 | 23,14 |
| Persentase Penduduk Miskin ⁴ <i>Percentage of Poor People⁴</i> | % | 12,62 | 12,91 | 11,76 |
| Indeks Pembangunan Manusia-IPM ⁵ <i>Human Development Index⁵</i> | – | 64,70 | 64,88 | 66,75 |
| EKONOMI/ECONOMIC | | | | |
| Produk Domestik Regional Bruto (PDRB) Harga Berlaku ⁶ <i>Gross Regional Domestic Bruto (GRDP) at Current Price⁶</i> | triliun rupiah <i>trillion rupiahs</i> | 7 129,73 | 7 537,93 ^x | 8 194,74 ^{xx} |
| Laju Pertumbuhan Ekonomi ⁷ /Economic Growth ⁷ | % | 1,60 | 0,92 | 1,56 |
| PDRB Per Kapita Harga Berlaku ^{6,8} <i>Per Capita of GRDP at Current Price^{6,8}</i> | juta rupiah <i>million rupiahs</i> | 36,72 | 38,15 | 40,90 |

Catatan/Notes: ¹ Data 2020 Hasil Sensus Penduduk (SP) 2020 (September). Data 2021 dan 2022 hasil Proyeksi Penduduk Indonesia 2010-2035 (pertengahan tahun/Juni)./The 2020 data was the result of 2020 Population Census (September). The 2021 dan 2022 data was the result of Indonesia Population Projection 2010-2035 (mid year/June)

² Kondisi Agustus/Condition at August

³ Menggunakan penimbang hasil proyeksi penduduk Survei Penduduk Antar Sensus (SUPAS) 2015/Weighted by the population projection results of the Intercensal Population Survey (SUPAS) 2015

⁴ Kondisi Maret/Condition at March

⁵ Sejak tahun 2010, IPM dihitung dengan metode baru. Komponen IPM metode baru adalah angka harapan hidup saat lahir, harapan lama sekolah, rata-rata lama sekolah, dan pengeluaran per kapita/Since 2010, HDI was calculated using new method. New HDI component are life expectancy at birth, expected years of schooling, means years of schooling, and expenditure per capita

⁶ Mulai tahun 2010 mengadopsi System of National Account 2008 (SNA 2008)/Since 2010 is in line with System of National Account 2008 (SNA 2008)

⁷ Menggunakan tahun dasar 2010 (2010=100)/Using 2010 base year (2010=100)

⁸ Menggunakan proyeksi penduduk berdasarkan hasil SP2010/Using population projection based on SP2010

01

**GEOGRAFI DAN IKLIM
GEOGRAPHY AND CLIMATE**

2°50' - 3°30'

Lintang Selatan

103°30' - 104°20'

Bujur Timur

Luas Daerah

1.840,00 km²

5 Kecamatan

PENJELASAN TEKNIS

1. Badan Pusat Statistik (BPS) telah melakukan pendataan Potensi Desa (Podes) sejak tahun 1980. Sejak saat itu, Podes dilaksanakan secara rutin sebanyak 3 kali dalam kurun waktu sepuluh tahun untuk mendukung kegiatan Sensus Penduduk, Sensus Pertanian, ataupun Sensus Ekonomi. Dengan demikian, fakta penting terkait ketersediaan infrastruktur dan potensi yang dimiliki oleh setiap wilayah dapat dipantau perkembangannya secara berkala dan terus menerus.
2. Sejak tahun 2008, pendataan Podes mengalami perubahan dengan adanya penambahan kuesioner suplemen kecamatan dan Kecamatan di Kabupaten Penukal Abab Lematang Ilir. Penambahan kuesioner tersebut bertujuan untuk meningkatkan manfaat data Podes bagi para konsumen data dan pemerintah daerah dalam perencanaan pembangunan wilayah.
3. Data Podes merupakan satu-satunya sumber data kewilayahan yang muatannya beragam dan memberi gambaran tentang situasi pembangunan suatu wilayah (regional). Ini berbeda dengan data dari hasil pendekatan rumah tangga yang lebih menekankan pada dimensi aktivitas sektoral. Keduanya sama penting dan menjadi kekayaan

TECHNICAL NOTES

1. *BPS-Statistics Indonesia has already recorded village potential (Podes) since 1980. Since then, Podes regularly implemented 3 (three) times within ten years to support the activities of the Population Census, Agriculture Census, or Economic Census. Thus, important facts related to the availability of infrastructure and the potential possessed by each region can be monitored regularly and continually.*
2. *Since 2008, Podes has been changed especially in providing additional information from subdistrict and Sub District in Penukal Abab Lematang Ilir Regency, using separate questionnaires. The goal of these changes is to provide more benefits for data users and local government in regional development planning.*
3. *Podes data is the only one Source of spatial data consisting of various information and providing a picture of development progress in a region. The Podes data are different from data resulted from household surveys focusing on the dimension of sectoral activities. Both kind of data are important and become the trade mark of BPS on the data*

- BPS.
4. **Cakupan Wilayah** Pencacahan Podes dilakukan secara sensus terhadap seluruh wilayah administrasi pemerintahan terendah setingkat desa (yaitu desa, kelurahan, nagari, Unit Permukiman Transmigrasi (UPT)) yang masih dibina oleh kementerian terkait.
 5. **Sungai** adalah aliran air yang besar (biasanya buatan alam).
 6. **Iklim** adalah keadaan hawa (suhu, kelembaban, awan, hujan, dan sinar matahari) pada suatu daerah dalam jangka waktu yang agak lama (30 tahun).
 7. **Suhu** adalah ukuran kuantitatif terhadap temperatur; panas dan dingin, diukur dengan termometer.
 8. **Kelembaban udara** adalah banyaknya uap air yang dikandung oleh udara, dapat diukur dengan hygrometer.
 9. **Curah hujan** adalah banyaknya hujan yang tercurah (turun) di suatu daerah dalam jangka waktu tertentu.
 10. **Tekanan udara** adalah berat udara di atas suatu satuan areal, diukur dengan barometer.
4. **Podes Coverage**
Podes enumeration is implemented as a census of the lowest governmental administrative region equivalent to village (i.e. village, sub-district, nagari, and Transmigration Settlement Unit which is still fostered by the relevant ministries).
 5. **The river is large stream of water**
(usually made in nature).
 6. **Climate** is the state of the weather (temperature, humidity, clouds, rain, and sun) on an area within a longer period of time (30 years)
 7. **Temperature** is a quantitative measure of the temperature; hot and cold, measured with a thermometer.
 8. **Humidity** is the amount of water vapor contained in the air which can be measured with a hygrometer.
 9. **Rainfall** is the amount of rain poured down in an area within a certain period.
 10. **Air pressure** is the weight of the air above a unit area, measured by a barometer.

ULASAN

Kabupaten Penukal Abab Lematang Ilir secara geografis terletak pada $2^{\circ}50' - 3^{\circ}30'$ Lintang Selatan dan $103^{\circ}30' - 104^{\circ}20'$ Bujur Timur yang merupakan daerah agraris dengan luas wilayah 1.840,00 km². Terbagi menjadi 5 kecamatan, yaitu Kecamatan Talang Ubi, Kecamatan Tanah Abang, Kecamatan Penukal Utara, Kecamatan Penukal, dan Kecamatan Abab.

Batas-batas wilayah Kabupaten Penukal Abab Lematang Ilir antara lain : Sebelah Utara dengan Kabupaten Musi Banyuasin dan Kabupaten Banyuasin; Sebelah Selatan dengan Kabupaten Muara Enim dan Kota Prabumulih; Sebelah Timur dengan Kabupaten Muara Enim; Sebelah Barat dengan Kabupaten Musi Rawas.

Secara topografi Kabupaten Penukal Abab Lematang Ilir umumnya merupakan daerah rawa yang berhadapan langsung dengan aliran Sungai Musi.

Jenis tanah yang terdapat di Kabupaten Penukal Abab Lematang Ilir adalah alluvial, podsolik merah kuning, asosiasi gley, dan asosiasi podsolik coklat kekuningan. Keempat jenis tanah ini terdapat hampir di semua kecamatan di Kabupaten Penukal Abab Lematang Ilir, kecuali tanah jenis asosiasi podsolik coklat kekuningan yang hanya terdapat di Kecamatan Penukal.

DESCRIPTION

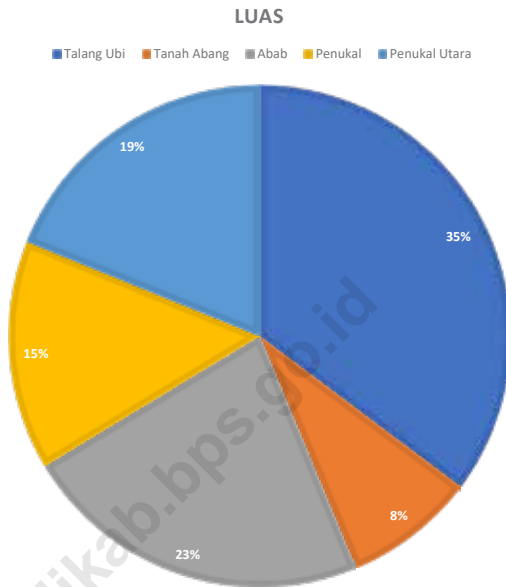
Penukal Abab Lematang Ilir regency is geographically located at $2^{\circ}50' - 3^{\circ}30'$ South Latitude and $103^{\circ}30' - 104^{\circ}20'$ East Longitude which is an agriculture region, has a total area of 1,840,00 km². It is divided administratively into 5 Districts namely Talang Ubi, Tanah Abang, Penukal, Penukal Utara, and Abab district.

The borders are by Northern is Musi Banyuasin and Banyuasin Regency; by Southern is regency of Muara Enim and Prabumulih city; by Eastern are regency of Muara Enim; and by Western are regency of Musi Rawas.

Topographically, Penukal Abab Lematang Ilir Regency is generally a swamp area that is directly opposite the Musi River flow.

The soil types found in Penukal Abab Lematang Ilir Regency are alluvial, podsolik red-yellow, asosiasi gley, and asosiasi brown-yellow. All of these type of land exist almost in all area of Penukal Lematang Abab Ilir Regency, except type of asosiasi brown-yellow land that just cover of Penukal Districts.

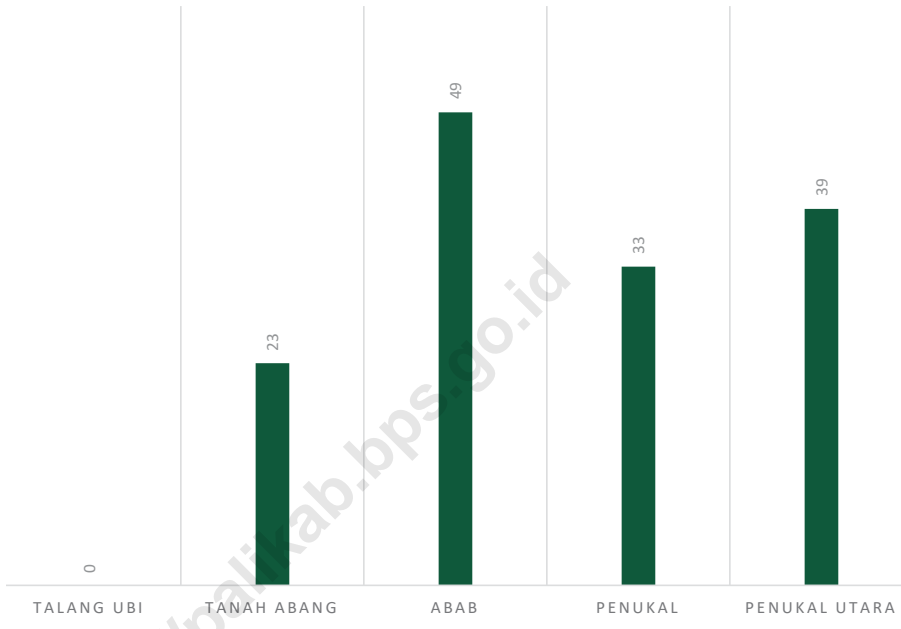
Gambar 1.1 Luas Daerah menurut Kecamatan (%), 2022
Figures 1.1 Area of Subdistrict (%), 2022



Sumber/Source : Kementerian Dalam Negeri/Ministry of Home Affairs

Gambar 1.2
Figures

**Jarak Kecamatan dari Pusat Pemerintahan (km)
Kabupaten Penukal Abab Lematang Ilir (km), 2022
Distance of District from Government Area Penukal Abab
Lematang Ilir Regency (km), 2022**



Sumber/Source : Kementerian Dalam Negeri/Ministry of Home Affairs

1.1 KEADAAN GEOGRAFI GEOGRAPHY CONDITION

Tabel 1.1.1 **Luas Daerah dan Jumlah Pulau Menurut Kecamatan di Kabupaten Penukal Abab Lematang Ilir, 2022**
Table 1.1.1 **Total Area and Number of Islands by Subdistrict in Penukal Abab Lematang Ilir Regency, 2022**

| Kecamatan <i>Subdistrict</i> | Ibukota Kecamatan <i>Capital of Subdistrict</i> | Luas <i>Total Area</i> (km ² /sq.km) |
|-----------------------------------|--|---|
| (1) | (2) | (3) |
| Talang Ubi | Handayani Mulia | 648,40 |
| Tanah Abang | Tanah Abang Selatan | 156,60 |
| Abab | Prabumenang | 416,00 |
| Penukal | Babat | 272,00 |
| Penukal Utara | Betung | 347,00 |
| Penukal Abab Lematang Ilir | Talang Ubi | 1 840,00 |

Lanjutan Tabel/*Continued Table 1.1.1*

| Kecamatan <i>Subdistrict</i> | Persentase terhadap Luas Kabupaten/ Kota <i>Percentage to Regency/Municipal Area</i> | Jumlah Pulau <i>Number of Islands</i> |
|-----------------------------------|--|--|
| (1) | (4) | (5) |
| Talang Ubi | 35,24 | – |
| Tanah Abang | 8,51 | – |
| Abab | 22,61 | – |
| Penukal | 14,78 | – |
| Penukal Utara | 18,86 | – |
| Penukal Abab Lematang Ilir | 100,00 | – |

Sumber/*Source*: Kementerian Dalam Negeri/*Ministry of Home Affairs*

Tabel
Table 1.1.2

Tinggi Wilayah dan Jarak ke Ibukota Kabupaten/Kota Menurut Kecamatan di Kabupaten Penukal Abab Lematang Ilir, 2022
Altitude and Distance to the Capital of Regency/ Municipality by Subdistrict in Penukal Abab Lematang Ilir Regency, 2022

| Kecamatan <i>Subdistrict</i> | Tinggi Wilayah (mdpl) <i>Altitude (m a.s.l)</i> | Jarak ke Ibukota Kabupaten/Kota <i>Distance to the Capital of Regency/ Municipality</i> |
|-----------------------------------|--|--|
| (1) | (2) | (3) |
| Talang Ubi | 24-84 | – |
| Tanah Abang | 24-46 | 23,00 |
| Abab | 16-32 | 49,00 |
| Penukal | 26-65 | 33,00 |
| Penukal Utara | 16-59 | 39,00 |
| Penukal Abab Lematang Ilir | | |

Sumber/Source: Kementerian Dalam Negeri/Ministry of Home Affairs

1.2 KEADAAN IKLIM CLIMATE CONDITION

Tabel 1.2.1 Pengamatan Unsur Iklim Menurut Bulan di Stasiun Pengamatan Badan Meteorologi Klimatologi dan Geofisika (BMKG) di Stasiun Kenten Palembang, 2022
Observation of Climate Elements By Months at the Meteorology, Climatogy and Geophysics Agency Station in Kenten Station Palembang, 2022

| Bulan Month | Suhu/Temperature (°C) | | | Kelembaban/Humidity (%) | | |
|---------------------|-----------------------|----------------------|---------------------|-------------------------|----------------------|---------------------|
| | Minimum | Rata-rata Average | Maksimum Maximum | Minimum | Rata-rata Average | Maksimum Maximum |
| (1) | (2) | (3) | (4) | (5) | (6) | (7) |
| Januari/January | 23,0 | 28,7 | 34,2 | 57,0 | 82,3 | 99,0 |
| Februari/February | 22,8 | 29,2 | 35,3 | 57,0 | 80,9 | 98,0 |
| Maret/March | 22,5 | 29,8 | 36,0 | 60,0 | 81,7 | 98,0 |
| April/April | 23,0 | 30,1 | 35,3 | 57,0 | 80,2 | 98,0 |
| Mei/May | 23,8 | 30,4 | 36,2 | 60,0 | 79,5 | 99,0 |
| Juni/June | 23,1 | 29,3 | 34,8 | 57,0 | 80,2 | 98,0 |
| Juli/July | 22,2 | 29,5 | 34,8 | 55,0 | 79,1 | 99,0 |
| Agustus/August | 20,4 | 29,2 | 34,6 | 57,0 | 79,0 | 98,0 |
| September/September | 23,4 | 29,2 | 35,7 | 59,0 | 81,8 | 98,0 |
| Oktober/October | 22,4 | 28,9 | 35,2 | 57,0 | 83,8 | 100,0 |
| November/November | 23,4 | 29,8 | 35,4 | 62,0 | 83,2 | 99,0 |
| Desember/December | 22,3 | 29,0 | 34,6 | 58,0 | 82,5 | 100,0 |

Lanjutan Tabel/*Continued Table 1.2.1*

| Bulan Month | Kecepatan Angin (m/det) Wind Velocity (m/sec) | | | Tekanan Udara/Atmospheric Pressure (mbar) | | |
|---------------------|--|----------------------|---------------------|--|----------------------|---------------------|
| | Minimum | Rata-rata Average | Maksimum Maximum | Minimum | Rata-rata Average | Maksimum Maximum |
| (1) | (8) | (9) | (10) | (11) | (12) | (13) |
| Januari/January | <i>Calm</i> | 3,2 | 9,0 | 1 005,10 | 1 009,22 | 1 013,70 |
| Februari/February | <i>Calm</i> | 3,0 | 9,0 | 1 002,10 | 1 008,08 | 1 005,40 |
| Maret/March | <i>Calm</i> | 2,6 | 8,0 | 1 002,30 | 1 007,58 | 1 015,50 |
| April/April | <i>Calm</i> | 2,1 | 7,0 | 1 003,80 | 1 007,67 | 1 012,70 |
| Mei/May | <i>Calm</i> | 2,5 | 27,0 | 1 003,30 | 1 007,49 | 1 011,50 |
| Juni/June | <i>Calm</i> | 2,7 | 11,0 | 1 004,20 | 1 008,15 | 1 011,50 |
| Juli/July | <i>Calm</i> | 2,9 | 13,0 | 1 003,90 | 1 007,68 | 1 010,90 |
| Agustus/August | <i>Calm</i> | 3,0 | 8,0 | 1 004,40 | 1 008,11 | 1 011,70 |
| September/September | <i>Calm</i> | 2,6 | 7,0 | 1 003,30 | 1 009,08 | 1 013,70 |
| Oktober/October | <i>Calm</i> | 1,8 | 9,0 | 1 004,30 | 1 008,63 | 1 012,80 |
| November/November | <i>Calm</i> | 1,8 | 6,0 | 1 003,20 | 1 007,98 | 1 013,00 |
| Desember/December | <i>Calm</i> | 2,4 | 11,0 | 1 002,40 | 1 007,65 | 1 013,20 |

Lanjutan Tabel/*Continued Table 1.2.1*

| Bulan Month | Jumlah Curah Hujan Number of Precipitation (mm) | Jumlah Hari Hujan (hari) Number of Rainy Days (day) | Penyinaran Matahari Duration of Sunshine (%) |
|---------------------|---|--|--|
| (1) | (14) | (15) | (16) |
| Januari/January | 284,5 | 22 | 4,2 |
| Februari/February | 230,7 | 16 | 3,9 |
| Maret/March | 304,0 | 19 | 4,1 |
| April/April | 417,9 | 22 | 4,6 |
| Mei/May | 247,5 | 17 | 5,0 |
| Juni/June | 135,7 | 19 | 4,7 |
| Juli/July | 133,1 | 8 | 4,6 |
| Agustus/August | 170,9 | 18 | 5,3 |
| September/September | 163,1 | 17 | 3,9 |
| Oktober/October | 578,1 | 22 | 2,7 |
| November/November | 250,1 | 20 | 3,4 |
| Desember/December | 334,6 | 19 | 2,5 |

Catatan/Note: *Calm* adalah kecepatan angin mendekati nol/*Calm is wind velocity close to zero*

Sumber/Source: Badan Meteorologi, Klimatologi, dan Geofisika Kota Palembang/*Meteorological, Climatological, and Geophysical Agency Palembang Municipality*

02

**PEMERINTAHAN
GOVERNMENT**



**Laki-Laki
731 orang**



**Perempuan
1.122 orang**

**Jumlah ASN
1.853 orang**

PENJELASAN TEKNIS

1. **Anggota Dewan Perwakilan Rakyat Daerah (DPRD)** dipilih melalui pemilihan umum (pemilu) dan dilantik dalam masa jabatan lima tahun.
2. **Dewan Perwakilan Rakyat Daerah provinsi (DPRD provinsi)** merupakan lembaga perwakilan rakyat daerah yang berkedudukan sebagai unsur penyelenggara pemerintahan daerah provinsi. DPRD provinsi terdiri atas anggota partai politik peserta pemilihan umum yang dipilih melalui pemilihan umum.
3. **Pemerintah Daerah di Indonesia** adalah penyelenggara pemerintahan daerah menurut asas otonomi dan tugas pembantuan dengan prinsip otonomi seluas-luasnya dalam sistem dan prinsip Negara Kesatuan Republik Indonesia sebagaimana dimaksud dalam Undang-Undang Dasar 1945. Pemerintah daerah adalah Gubernur, Bupati, atau Walikota, dan Perangkat Daerah sebagai unsur penyelenggara pemerintahan daerah.
4. **Negara Kesatuan Republik Indonesia** dibagi atas daerah-daerah provinsi. Daerah provinsi itu dibagi lagi atas daerah kabupaten dan daerah kota. Setiap daerah provinsi, daerah kabupaten, dan daerah kota

TECHNICAL NOTES

1. **Regional House of Representatives (DPRD) members** are elected through a general election and appointed for a five-years membership.
2. **Provincial Regional House of Representatives (DPRD province)** is the representative body of the people area serves as a component of the provincial government. Provincial assembly consisting of members of political parties participating in elections are elected through general elections.
3. **Local Government in Indonesia** is the regional administration in accordance with the principle of autonomy and duty of assistance with the principle of broad autonomy within the system and the principles of the Republic of Indonesia as stipulated in the Constitution of 1945. The local government is the governor, regent or mayor, and the Region as an element of the regional administration.
4. **Unitary Republic of Indonesia** is divided into areas of the province. The area was divided over the province of the districts and areas of the city. Each provincial, district, and local government areas of the city have regulated by law.

mempunyai pemerintahan daerah yang diatur dengan undang-undang.

5. Gubernur, Bupati dan Wali Kota masing-masing sebagai Kepala Pemerintah Daerah Provinsi, Daerah Kabupaten dan Daerah Kota dipilih secara demokratis. Pemerintah daerah menjalankan otonomi seluas-luasnya, kecuali urusan pemerintahan yang oleh undang-undang ditentukan sebagai urusan Pemerintah Pusat.

6. Dalam penyelenggaraan Pemerintahan Daerah, Kepala Daerah dibantu oleh **Perangkat Daerah** yang terdiri dari:

- Unsur staf yang membantu penyusunan kebijakan dan koordinasi, diwadahi dalam Sekretariat;
- Unsur pengawas yang diwadahi dalam bentuk Inspektorat;
- Unsur perencana yang diwadahi dalam bentuk Badan;
- Unsur pendukung tugas Kepala daerah dalam penyusunan dan pelaksanaan kebijakan daerah yang bersifat spesifik, diwadahi dalam Lembaga Teknis Daerah; serta
- Unsur pelaksana urusan daerah yang diwadahi dalam Dinas Daerah

5. Governor, Regent and Mayor respectively as Head of the Provincial Government, Regency and City elected democratically. The local government running the widest possible autonomy, except in matters of government by law defined as the affairs of the Central Government.

6. In the implementation of Local Government, Regional Head is assisted by Regional Device comprising:

- On element of the staff to help policy-making and coordination, accommodated in the Secretariat;
- Supervisory elements are contained in the form of Inspectorate;
- Element planners are contained in the form of Agency;
- The supporting elements of the task head region in formulation and implementation of policies that are specific areas, contained in the regional Technical Institute;
- As well as regional affairs executive element contained in the Regional Office

- 7. Sekretariat Daerah** merupakan unsur staf. Sekretariat Daerah mempunyai tugas dan kewajiban membantu Gubernur, Bupati atau Walikota dalam menyusun kebijakan dan mengoordinasikan Dinas Daerah dan Lembaga Teknis Daerah. Pengertian pertanggung jawaban Kepala Dinas, Sekretaris DPRD, dan Kepala Badan/Kantor/Direktur Rumah Sakit Daerah melalui Sekretaris Daerah adalah pertanggungjawaban administratif yang meliputi penyusunan kebijakan, perencanaan, pelaksanaan, monitoring, evaluasi, dan pelaporan pelaksanaan tugas Dinas Daerah, Sekretariat DPRD dan Lembaga Teknis Daerah, dengan demikian Kepala Dinas, Sekretaris DPRD, dan Kepala Badan/Kantor/Direktur Rumah Sakit Daerah bukan merupakan bawahan langsung Sekretaris Daerah.
- 7. Regional Secretariat** is the staff element. Regional Secretariat has the duty and obligation to help the governor, regent or mayor in formulating policy and coordinating the Regional Office and the Regional Technical Institute. Understanding accountability Head of Department, Secretary of the Council, and Head of Agency/Office/Director of the Regional Hospital through the Regional Secretary is the administrative accountability which include policy formulation, planning, implementation, monitoring, evaluation, and reporting on the implementation task Regional Office, Parliament Secretariat and Technical Institute area, thereby Head of Department, Secretary of the Council, and Head of Agency/Office/Director of the Regional Hospital is not a direct subordinate Regional Secretary.
- 8. Badan Perencanaan Pembangunan Daerah** merupakan unsur perencana penyelenggaraan Pemerintahan Daerah. Badan Perencanaan Pembangunan Daerah mempunyai tugas melaksanakan penyusunan dan pelaksanaan kebijakan daerah di bidang perencanaan pembangunan daerah.
- 8. Regional Development Planning Board** is an element of planning for the regional administration. Regional Development Planning Board has the task of carrying out the preparation and implementation of regional policies in the field of regional development planning.
- 9. Dinas Daerah** merupakan unsur pelaksana otonomi daerah. Dinas daerah mempunyai
- 9. Regional Department** is implementing the element of regional autonomy. Regional

tugas melaksanakan urusan pemerintahan daerah berdasarkan asas otonomi dan tugas pembantuan. Unit pelaksana teknis adalah unsur pelaksana tugas teknis pada dinas dan badan.

department has the tasks of regional government affairs based on the principle of autonomy and duty of assistance. Technical implementation unit is implementing elements of technical duties at the department and the agency.

10. Lembaga Teknis Daerah merupakan unsur pendukung tugas kepala daerah. Lembaga teknis daerah mempunyai tugas melaksanakan penyusunan dan pelaksanaan kebijakan daerah yang bersifat spesifik.

10. Regional Technical Institute is a supporting element of the task head region. Regional technical institute has the task of carrying out the preparation and implementation of policies that are specific areas.

11. Partai Politik adalah organisasi politik yang dibentuk oleh sekelompok warga negara republik indonesia secara sukarela atas dasar persamaan kehendak dan cita-cita untuk memperjuangkan kepentingan anggota, masyarakat, bangsa, dan negara melalui pemilihan umum.

11. Political Party is a political organization formed by a group of indonesian citizens voluntarily on the basis of equality will and ideals to fight for the interests of its members, the community, the nation, and the country through elections.

12. Fraksi adalah kelompok dalam badan legislatif yang terdiri atas beberapa anggota yang mempunyai visi yang sama.

12. Fraction is a group in legislative consist of several members which have same vision.

13. Pegawai negeri sipil (PNS) merupakan unsur pemerintahan yang menjalankan tugas dan fungsi sebagai pelayan masyarakat dan menjalankan kegiatan operasional/ rutin tata pemerintahan.

13. Civil servants is an element of government who have duties and functions as public servants and operational activities/ routine governance.

14. Kecamatan adalah pembagian wilayah administratif di Indonesia di bawah kabupaten atau kota

14. Sub-district is the division of administrative regions in Indonesia under the county or city. Sub-

Kecamatan terdiri atas desa-desa atau kelurahan-kelurahan.

15. Kelurahan adalah pembagian wilayah administratif di Indonesia di bawah kecamatan. Dalam konteks otonomi daerah di Indonesia, Kelurahan merupakan wilayah kerja Lurah sebagai Perangkat Daerah Kabupaten atau kota. Kelurahan dipimpin oleh seorang Lurah yang berstatus sebagai Pegawai Negeri Sipil.

16. Desa adalah desa dan desa adat atau yang disebut dengan nama lain, selanjutnya disebut Desa, adalah kesatuan masyarakat hukum yang memiliki batas wilayah yang berwenang untuk mengatur dan mengurus urusan pemerintahan, kepentingan masyarakat setempat berdasarkan prakarsa masyarakat, hak asal usul, dan/atau hak tradisional yang diakui dan dihormati dalam sistem pemerintahan Negara Kesatuan Republik Indonesia.

17. UU NO.5 Tahun 2014 Tentang ASN

Jabatan Pimpinan Tinggi adalah sekelompok jabatan tinggi pada instansi pemerintah. Jabatan Pimpinan Tinggi terdiri atas:

- a. jabatan pimpinan tinggi utama;
- b. jabatan pimpinan tinggi madya; dan
- c. jabatan pimpinan tinggi pratama.

district consists of the villages or kelurahan.

15. Urban Village is the division of administrative regions in Indonesia under districts. In the context of regional autonomy in Indonesia, a village headman as a working area of the regional district or city. Urban villages led by a headman status as a civil servant.

16. Village is the village and the traditional village or called by other names, hereinafter called the village, is the unity of the legal community who have borders with the authority to regulate and manage the affairs of government, the interests of the local community based community initiatives, the right of origin, and/or traditional rights recognized and respected in the governance system of the Republic of Indonesia.

17. Law NO.5 of 2014 concerning ASN

High Leadership Positions

are a group of high positions in government agencies. High Leadership positions consist of:

- a. main high leadership position;
- b. middle high leadership positions; and
- c. senior leadership positions.

18. UU NO.5 Tahun 2014 Tentang ASN

Jabatan Administrasi terdiri atas:

- a. jabatan administrator;
- b. jabatan pengawas; dan
- c. jabatan pelaksana.

(1) Pejabat dalam jabatan administrator sebagaimana dimaksud dalam Pasal 14 UU No 5 Tahun 2014 bertanggung jawab memimpin pelaksanaan seluruh kegiatan pelayanan publik serta administrasi pemerintahan dan pembangunan.

(2) Pejabat dalam jabatan pengawas sebagaimana dimaksud dalam Pasal 14 UU No 5 Tahun 2014 bertanggung jawab mengendalikan pelaksanaan kegiatan yang dilakukan oleh pejabat pelaksana.

18. Law NO.5 of 2014 concerning ASN

Administrative positions consist of:

- a. administrator position;
- b. supervisor position; And
- c. executive position.

(1) Officials in the administrator position as referred to in Article 14 Law No. 5 of 2014 are responsible for leading the implementation of all public service activities as well as government administration and development.

(2) Officials in the supervisory position as referred to in Article 14 Law No. 5 of 2014 are responsible for controlling the implementation of activities carried out by implementing officials.

ULASAN**DESCRIPTION****1. Wilayah Administrasi**

Kabupaten Penukal Abab Lematang Ilir baru berpisah dari Kabupaten Muara Enim pada awal tahun 2014. Secara administrasi wilayah Kabupaten Penukal Abab Lematang Ilir terdiri dari 5 kecamatan dan 71 desa/kelurahan. Jumlah desa/kelurahan terbanyak berada di Kecamatan Talang Ubi yaitu sebanyak 20 desa/kelurahan. Sedangkan Abab merupakan kecamatan dengan jumlah desa/kelurahan paling sedikit, yaitu 8 desa/kelurahan.

2. Keadaan Pegawai Negeri Sipil

Jumlah pegawai Negeri Sipil (PNS) di Kabupaten Penukal Abab Lematang Ilir pada tahun 2022 sebanyak 1.853 orang. Ditinjau dari golongannya, ternyata jumlah PNS terpusat pada golongan III, yaitu sebesar 73,53%.

1. Administrative Region

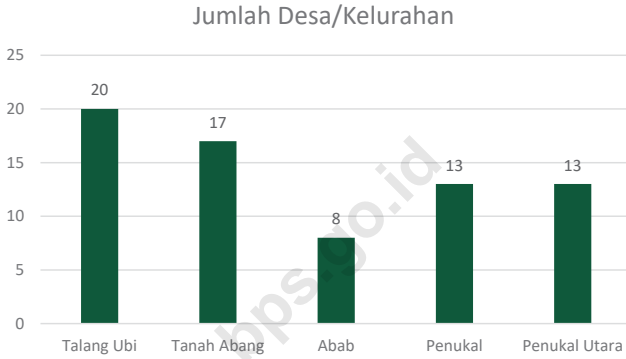
Penukal Abab Lematang Ilir regency recently split from Muara Enim regency in 2014. This area consists of 5 districts and 71 villages/wards. The highest number of villages located in Talang Ubi as many as 20 villages/wards. While Abab is a district which has the least villages/wards as many as 8 villages/wards.

2. Condition of Civil Servant

The number of civil servants (PNS) Penukal Abab Lematang Ilir 2022 as many as 1,853 people. Judging from his party, however, the number of civil servants focused on group III, which is 73,53%.

Gambar 2.1
Figures

Jumlah Desa/Kelurahan Menurut Kecamatan di Kabupaten Penukal Abab Lematang Ilir, 2022
Number of Villages/Kelurahan by District in Penukal Abab Lematang Ilir Regency(%) , 2022



Sumber/Source : Dinas Pemberdayaan Masyarakat dan Desa Kabupaten Penukal Abab Lematang Ilir/ *Community Empowerment and Part of Countryside Governance Service of Penukal Abab Lematang Ilir Regency*

2.1 WILAYAH ADMINISTRATIF ADMINISTRATIVE AREA

Tabel 2.1.1 **Jumlah Desa¹/Kelurahan Menurut Kecamatan di Kabupaten Penukal Abab Lematang Ilir, 2018–2022**
Table 2.1.1 **Number of Villages¹/Kelurahan by Subdistrict in Penukal Abab Lematang Ilir Regency, 2018–2022**

| Kecamatan Subdistrict | 2018 | 2019 | 2020 | 2021 | 2022 |
|-----------------------------------|-----------|-----------|-----------|-----------|-----------|
| (1) | (2) | (3) | (4) | (5) | (6) |
| Talang Ubi | 26 | 25 | 25 | 25 | 20 |
| Tanah Abang | 17 | 22 | 22 | 22 | 17 |
| Abab | 8 | 12 | 12 | 12 | 8 |
| Penukal | 15 | 21 | 21 | 21 | 13 |
| Penukal Utara | 15 | 17 | 17 | 17 | 13 |
| Penukal Abab Lematang Ilir | 81 | 97 | 97 | 97 | 71 |

Catatan/Note: ¹Termasuk Unit Permukiman Transmigrasi (UPT)/Include Transmigration Settlement Unit

Sumber/Source: Dinas Pemberdayaan Masyarakat dan Desa Kabupaten Penukal Abab Lematang Ilir/ Community Empowerment and Part of Countryside Governance Service of Penukal Abab Lematang Ilir Regency

Tabel 2.1.2 Jumlah Dusun, RW, dan RT menurut Kecamatan di Kabupaten Penukal Abab Lematang Ilir, 2022
Number of Dusun and Wards by Subdistrict in Penukal Abab Lematang Ilir Regency, 2022

| Kecamatan Subdistrict | Dusun | RW | RT |
|--------------------------|------------|-----------|------------|
| (1) | (2) | (3) | (4) |
| Talang Ubi | 75 | 50 | 190 |
| Tanah Abang | 78 | – | – |
| Abab | 47 | – | – |
| Penukal | 74 | – | – |
| Penukal Utara | 72 | – | – |
| Jumlah/Total 2022 | 346 | 50 | 190 |
| Jumlah/Total 2021 | 344 | 50 | 191 |
| Jumlah/Total 2020 | 337 | 50 | 171 |
| Jumlah/Total 2019 | 312 | 49 | 178 |

Catatan/Note: ¹ Termasuk Unit Permukiman Transmigrasi (UPT)/Include Transmigration Settlement Unit

Sumber/Source: Dinas Pemberdayaan Masyarakat dan Desa Kabupaten Penukal Abab Lematang Ilir/ Community Empowerment and Part of Countryside Governance Service of Penukal Abab Lematang Ilir Regency

Tabel
Table 2.1.3

Jumlah Dusun, RW, dan RT menurut Desa di Kabupaten Penukal Abab Lematang Ilir, 2022
Number of Dusun and Wards by Village in Penukal Abab Lematang Ilir Regency, 2022

| Kecamatan Subdistrict | Desa/Kelurahan Villages/Wards | Jumlah/Total | | |
|--------------------------|----------------------------------|--------------|-----|-------|
| | | RT | RW | Dusun |
| (1) | (2) | (3) | (4) | (5) |
| Talang Ubi | 1. Kelurahan Talang Ubi Timur | 52 | 14 | – |
| | 2. Kelurahan Talang Ubi Barat | 36 | 12 | – |
| | 3. Kelurahan Talang Ubi Utara | 33 | 7 | – |
| | 4. Kelurahan Talang Ubi Selatan | 23 | 6 | – |
| | 5. Kelurahan Pasar Bhayangkara | 23 | 6 | – |
| | 6. Kelurahan Handayani Mulia | 23 | 5 | – |
| | 7. Desa Talang Akar | – | – | 8 |
| | 8. Desa Semangus | – | – | 8 |
| | 9. Desa Sungai Baung | – | – | 5 |
| | 10. Desa Talang Bulang | – | – | 9 |
| | 11. Desa Panta Dewa | – | – | 7 |
| | 12. Desa Karta Dewa | – | – | 9 |
| | 13. Desa Benuang | – | – | 4 |
| | 14. Desa Sungai Ibul | – | – | 4 |
| | 15. Desa Sinar Dewa | – | – | 4 |
| | 16. Desa Benakat Minyak | – | – | 4 |
| | 17. Desa Suka Maju | – | – | 4 |
| | 18. Desa Suka Damai | – | – | 3 |
| | 19. Desa Beruge Darat | – | – | 3 |
| | 20. Desa Simpang Tais | – | – | 3 |

Lanjutan Tabel/*Continued Table 2.1.3*

| Kecamatan <i>Subdistrict</i> | Desa/Kelurahan <i>Villages/Wards</i> | Jumlah/Total | | |
|---------------------------------|---|--------------|-----|-------|
| | | RT | RW | Dusun |
| (1) | (2) | (3) | (4) | (5) |
| Tanah Abang | 1. Desa Tanah Abang Utara | – | – | 6 |
| | 2. Desa Tanah Abang Selatan | – | – | 9 |
| | 3. Desa Muara Sungai | – | – | 2 |
| | 4. Desa Harapan Jaya | – | – | 6 |
| | 5. Desa Sukaraja | – | – | 3 |
| | 6. Desa Raja | – | – | 7 |
| | 7. Desa Bumi Ayu | – | – | 2 |
| | 8. Desa Curup | – | – | 5 |
| | 9. Desa Sedupi | – | – | 5 |
| | 10. Desa Pandan | – | – | 8 |
| | 11. Desa Modong | – | – | 3 |
| | 12. Desa Tanjung Dalam | – | – | 2 |
| | 13. Desa Lunas Jaya | – | – | 3 |
| | 14. Desa Tanah Abang Jaya | – | – | 7 |
| | 15. Desa Muara Dua | – | – | 2 |
| | 16. Desa Sukamanis | – | – | 3 |
| | 17. Desa Raja Barat | – | – | 5 |

Lanjutan Tabel/*Continued Table 2.1.3*

| Kecamatan Subdistrict | Desa/Kelurahan Villages/Wards | Jumlah/Total | | |
|--------------------------|----------------------------------|--------------|-----|-------|
| | | RT | RW | Dusun |
| (1) | (2) | (3) | (4) | (5) |
| Abab | 1. Desa Betung | – | – | 4 |
| | 2. Desa Prambatan | – | – | 9 |
| | 3. Desa Pengabuan | – | – | 6 |
| | 4. Desa Tanjung Kurung | – | – | 4 |
| | 5. Desa Betung Barat | – | – | 9 |
| | 6. Desa Betung Selatan | – | – | 4 |
| | 7. Desa Karang Agung | – | – | 6 |
| | 8. Desa Pengabuan Timur | – | – | ... |

Lanjutan Tabel/Continued Table 2.1.3

| Kecamatan Subdistrict | Desa/Kelurahan Villages/Wards | Jumlah/Total | | |
|--------------------------|----------------------------------|--------------|-----|-------|
| | | RT | RW | Dusun |
| (1) | (2) | (3) | (4) | (5) |
| Penukal | 1. Desa Babat | – | – | 10 |
| | 2. Desa Air Itam | – | – | 12 |
| | 3. Desa Air Itam Timur | – | – | 6 |
| | 4. Desa Gunung Menang | – | – | 7 |
| | 5. Desa Gunung Raja | – | – | 4 |
| | 6. Desa Purun | – | – | 9 |
| | 7. Desa Mangku Negara | – | – | 5 |
| | 8. Desa Raja Jaya | – | – | 5 |
| | 9. Desa Spantan Jaya | – | – | 5 |
| | 10. Desa Sungai Langan | – | – | 4 |
| | 11. Desa Sukaraja | – | – | 2 |
| | 12. Desa Purun Timur | – | – | 2 |
| | 13. Desa Mangku Negara Timur | – | – | 3 |

Lanjutan Tabel/*Continued Table* 2.1.3

| Kecamatan <i>Subdistrict</i> | Desa/Kelurahan <i>Villages/Wards</i> | Jumlah/Total | | |
|---------------------------------|---|--------------|-----|-------|
| | | RT | RW | Dusun |
| (1) | (2) | (3) | (4) | (5) |
| Penukal Utara | 1. Desa Lubuk Tampui | – | – | 4 |
| | 2. Desa Prabumenang | – | – | 4 |
| | 3. Desa Tempirai | – | – | 10 |
| | 4. Desa Tempirai Selatan | – | – | 10 |
| | 5. Desa Karang Tanding | – | – | 6 |
| | 6. Desa Tanding Marga | – | – | 7 |
| | 7. Desa Tanjung Baru | – | – | 4 |
| | 8. Desa Sukarami | – | – | 4 |
| | 9. Desa Kota Baru | – | – | 7 |
| | 10. Desa Tambak | – | – | 3 |
| | 11. Desa Tempirai Utara | – | – | 5 |
| | 12. Desa Tempirai Timur | – | – | 5 |
| | 13. Desa Muara Ikan | – | – | 3 |

2.2 DEWAN PERWAKILAN RAKYAT DAERAH REGIONAL HOUSE OF REPRESENTATIVE

Tabel 2.2.1 **Jumlah Anggota Dewan Perwakilan Rakyat Daerah Menurut Partai Politik dan Jenis Kelamin di Kabupaten Penukal Abab Lematang Ilir, 2022**
Number of Regional House of Representatives's Members by Political Parties and Sex in Penukal Abab Lematang Ilir Regency 2022

| Partai Politik <i>Political Parties</i> | Laki-laki <i>Male</i> | Perempuan <i>Female</i> | Jumlah <i>Total</i> |
|--|--------------------------|----------------------------|------------------------|
| (1) | (2) | (3) | (4) |
| 1. Golkar | 4 | – | 4 |
| 2. PDI-P | 4 | – | 4 |
| 3. Gerindra | 2 | – | 2 |
| 4. Demokrat | 3 | – | 3 |
| 5. PPP | 1 | – | 1 |
| 6. PBB | 1 | – | 1 |
| 7. PAN | 2 | – | 2 |
| 8. NASDEM | 2 | – | 2 |
| 9. PKS | 3 | – | 3 |
| 10. Hanura | 1 | – | 1 |
| 11. PKB | – | – | – |
| 12. PKPI | – | – | – |
| 13. Perindo | 2 | – | 2 |
| Penukal Abab Lematang Ilir | 25 | – | 25 |

Sumber/Source: Sekretariat DPRD Kabupaten Penukal Abab Lematang Ilir/ *House of Local Parliament of Penukal Abab Lematang Ilir*

Tabel
Table 2.2.2

Jumlah Anggota Dewan Perwakilan Rakyat Daerah Menurut Jenis Kelamin, Umur, dan Partai Politik di Kabupaten Penukal Abab Lematang Ilir, 2022
Number of Regional House of Representatives's Members by Sex, Age, and Political Parties in Penukal Abab Lematang Ilir Regency 2022

| Umur Age | Jenis Kelamin/Sex | | Jumlah Total | Persentase Percentage |
|-----------------------------------|-------------------|---------------------|-----------------|--------------------------|
| | Laki-laki Male | Perempuan Female | | |
| (1) | (2) | (3) | (4) | (5) |
| a. 21-35 Tahun | – | – | – | – |
| b. 36-49 Tahun | 17 | – | 17 | 68 |
| c. 50-59 Tahun | 7 | – | 7 | 28 |
| d. 60+ Tahun | 1 | – | 1 | 4 |
| Penukal Abab Lematang Ilir | 25 | – | 25 | 100 |

Sumber/Source: Sekretariat DPRD Kabupaten Penukal Abab Lematang Ilir/ House of Local Parliament of Penukal Abab Lematang Ilir

Tabel
Table 2.2.3

Jumlah Anggota DPRD Tingkat II Menurut Partai Politik dan Tingkat Pendidikan di Kabupaten Penukal Abab Lematang Ilir, 2022
Number of Regional House of Representatives's Members by Education and Political Parties in Penukal Abab Lematang Ilir Regency 2022

| Partai Politik Political Parties | Tingkat Pendidikan / Education Level | | | | | | | | Jumlah Total |
|-------------------------------------|--------------------------------------|----------|----------|----------|-----------|----------|----------|----------|-----------------|
| | SLTA | | DI-DIII | | DIV-SI | | S2-S3 | | |
| | L/M | P/F | L/M | P/F | L/M | P/F | L/M | P/F | |
| (1) | (2) | (3) | (4) | (5) | (6) | (7) | (8) | (9) | (10) |
| 1. Golkar | - | - | - | - | 4 | - | - | - | 4 |
| 2. PDI-P | 2 | - | - | - | 1 | - | 1 | - | 4 |
| 3. Gerindra | - | - | - | - | 2 | - | - | - | 2 |
| 4. Demokrat | 1 | - | - | - | 2 | - | - | - | 3 |
| 5. PPP | 1 | - | - | - | - | - | - | - | 1 |
| 6. PBB | - | - | - | - | 1 | - | - | - | 1 |
| 7. PAN | 1 | - | 1 | - | - | - | - | - | 2 |
| 8. NASDEM | 1 | - | - | - | - | - | 1 | - | 2 |
| 9. PKS | 2 | - | - | - | 1 | - | - | - | 2 |
| 10. Hanura | 1 | - | - | - | - | - | - | - | 1 |
| 11. PKB | - | - | - | - | - | - | - | - | - |
| 12. PKPI | - | - | - | - | - | - | - | - | - |
| 13. Perindo | 1 | - | - | - | - | - | 1 | - | 2 |
| Penukal Abab Lematang Ilir | 10 | - | 1 | - | 11 | - | 3 | - | 25 |

Sumber/Source: Sekretariat DPRD Kabupaten Penukal Abab Lematang Ilir/ House of Local Parliament of Penukal Abab Lematang Ilir

Tabel
Table 2.2.4

Komposisi Keanggotaan DPRD menurut Kecamatan dan Partai Politik di Kabupaten Penukal Abab Lematang Ilir,, 2022

Number of Regional House of Representatives's Members by Subdistrict and Political Parties in Penukal Abab Lematang Ilir Regency 2022

| Partai Politik Political Parties | Golkar | | PDI-P | | Gerindra | | Demokrat | | PPP | | PBB | |
|-------------------------------------|----------|----------|----------|----------|----------|----------|----------|----------|----------|----------|----------|----------|
| | L/M | P/F | L/M | P/F | L/M | P/F | L/M | P/F | L/M | P/F | L/M | P/F |
| (1) | (2) | (3) | (4) | (5) | (6) | (7) | (8) | (9) | (10) | (11) | (12) | (13) |
| Talang Ubi | 1 | - | 2 | - | 1 | - | 1 | - | 1 | - | - | - |
| Tanah Abang | - | - | - | - | - | - | - | - | - | - | - | - |
| Abab | 1 | - | 1 | - | - | - | 1 | - | - | - | - | - |
| Penukal | - | - | - | - | - | - | 1 | - | - | - | - | - |
| Penukal Utara | 2 | - | 1 | - | 1 | - | - | - | - | - | 1 | - |
| Penukal Abab Lematang Ilir | 4 | - | 4 | - | 2 | - | 3 | - | 1 | - | 1 | - |

Lanjutan Tabel/Continued Table 2.2.4

| Partai Politik Political Parties | PAN | | NASDEM | | PKS | | Hanura | | PKB | | Perindo | |
|-------------------------------------|----------|----------|----------|----------|----------|----------|----------|----------|----------|----------|----------|----------|
| | L/M | P/F | L/M | P/F | L/M | P/F | L/M | P/F | L/M | P/F | L/M | P/F |
| (1) | (14) | (15) | (16) | (17) | (18) | (19) | (20) | (21) | (22) | (23) | (24) | (25) |
| Talang Ubi | 1 | – | 1 | – | 1 | – | 1 | – | – | – | 1 | – |
| Tanah Abang | – | – | 1 | – | – | – | – | – | – | – | – | – |
| Abab | 1 | – | – | – | 1 | – | – | – | – | – | 1 | – |
| Penukal | – | – | – | – | 1 | – | – | – | – | – | – | – |
| Penukal Utara | – | – | – | – | – | – | – | – | – | – | – | – |
| Penukal Abab Lematang Ilir | 2 | – | 2 | – | 3 | – | 1 | – | – | – | 2 | – |

Sumber/Source: Sekretariat DPRD Kabupaten Penukal Abab Lematang Ilir/ House of Local Parliament of Penukal Abab Lematang Ilir

Tabel 2.2.5 Jumlah Keputusan dan Peraturan Daerah di Kabupaten Penukal Abab Lematang Ilir, 2021-2022
Table *Number of Decision and Regional Regulation in Penukal Abab Lematang Ilir Regency 2021-2022*

| Jenis Keputusan/Peraturan <i>Type of Decision/Regulation</i> | 2021 | 2022 |
|--|------|------|
| (1) | (2) | (3) |
| Keputusan/Peraturan *) | | |
| Keputusan DPRD/ <i>Parliament Decision</i> | 33 | 26 |
| Keputusan Pimpinan DPRD/ <i>Parliament Chairman Decision</i> | 19 | 19 |
| Peraturan DPRD/ <i>Parliament Regulation</i> | – | – |
| Keputusan Bersama/ <i>Joint Decision</i> | 5 | 5 |
| Keputusan Sekretaris DPRD/ <i>Parliament Secretary Decision</i> | 47 | ... |
| Nota Kesepakatan/ <i>Memorandum of Agreement</i> | 5 | 4 |
| Keputusan/Peraturan/Instruksi **) | | |
| 1. Peraturan Daerah (Perda) | 4 | ... |
| 2. Peraturan Bupati | ... | ... |
| 3. Keputusan Bupati | ... | ... |
| 4. Instruksi Bupati | ... | ... |

Sumber/Source: Sekretariat DPRD Kabupaten Penukal Abab Lematang Ilir/ *House of Local Parliament of Penukal Abab Lematang Ilir*

Tabel
Table 2.2.6

Tingkat Kehadiran Anggota DPRD Tingkat II dalam Rapat Paripurna di Kabupaten Penukal Abab Lematang Ilir, 2022
Number of Attendance of Local Parliament in General Meeting in Penukal Abab Lematang Ilir Regency, 2022

| Jenis Rapat Paripurna <i>Kind of Meeting</i> | Jumlah Anggota yang Hadir <i>Number of Attendance</i> |
|---|--|
| (1) | (2) |
| Rapat 1 | 16 |
| Rapat 2 | 21 |
| Rapat 3 | 24 |
| Rapat 4 | 20 |
| Rapat 5 | 19 |
| Rapat 6 | 15 |
| Rapat 7 | 22 |
| Rapat 8 | 18 |
| Rapat 9 | 17 |
| Rapat 10 | 15 |
| Rapat 11 | 19 |
| Rapat 12 | 16 |
| Rapat 13 | 17 |
| Rapat 14 | 17 |
| Rapat 15 | 20 |
| Rapat 16 | 17 |

Sumber/Source: Sekretariat DPRD Kabupaten Penukal Abab Lematang Ilir/ *House of Local Parliament of Penukal Abab Lematang Ilir*

2.3 SUMBER DAYA MANUSIA HUMAN RESOURCES

Tabel 2.3.1 Jumlah Pegawai Negeri Sipil Menurut Jabatan dan Jenis Kelamin di Kabupaten Penukal Abab Lematang Ilir, Desember 2021 dan Desember 2022
Number of Civil Servants by Occupation and Sex in Penukal Abab Lematang Ilir Regency, December 2021 and December 2022

| Jabatan <i>Occupation</i> | 2021 | | Jumlah <i>Total</i> |
|---|--------------------------|----------------------------|------------------------|
| | Laki-laki <i>Male</i> | Perempuan <i>Female</i> | |
| (1) | (2) | (3) | (4) |
| Jabatan Pimpinan Tinggi Utama <i>Senior Executives</i> | – | – | – |
| Jabatan Pimpinan Tinggi Madya <i>Middle Executives</i> | – | – | – |
| Jabatan Pimpinan Tinggi Pratama <i>Junior Executives</i> | 10 | 2 | 12 |
| Administrator/ <i>Administrator</i> | 78 | 26 | 104 |
| Pengawas/ <i>Supervisor</i> | 86 | 70 | 156 |
| Eselon V/ <i>5th Echelon</i> | – | – | – |
| Jabatan Fungsional Dosen <i>Certain Functional Position for Lecturer</i> | – | – | – |
| Jabatan Fungsional Guru <i>Certain Functional Position for Teacher</i> | 196 | 330 | 526 |
| Jabatan Fungsional Medis <i>Certain Functional Position for Medical Field</i> | 26 | 202 | 228 |
| Jabatan Fungsional Teknis <i>Certain Functional Position for Technical Field</i> | 16 | 9 | 25 |
| Jabatan Fungsional Umum/Pelaksana <i>General Functional Position</i> | 311 | 444 | 755 |
| Jumlah/<i>Total</i> | 723 | 1 083 | 1 806 |

Lanjutan Tabel/*Continued Table 2.3.1*

| Jabatan <i>Occupation</i> | 2022 | | |
|---|--------------------------|----------------------------|------------------------|
| | Laki-laki <i>Male</i> | Perempuan <i>Female</i> | Jumlah <i>Total</i> |
| (1) | (2) | (3) | (4) |
| Jabatan Pimpinan Tinggi Utama <i>Senior Executives</i> | – | – | – |
| Jabatan Pimpinan Tinggi Madya <i>Middle Executives</i> | – | – | – |
| Jabatan Pimpinan Tinggi Pratama <i>Junior Executives</i> | 9 | 3 | 12 |
| Administrator/ <i>Administrator</i> | 84 | 31 | 115 |
| Pengawas/ <i>Supervisor</i> | 57 | 50 | 107 |
| Eselon V/ <i>5th Echelon</i> | – | – | – |
| Jabatan Fungsional Dosen <i>Certain Functional Position for Lecturer</i> | – | – | – |
| Jabatan Fungsional Guru <i>Certain Functional Position for Teacher</i> | 206 | 343 | 549 |
| Jabatan Fungsional Medis <i>Certain Functional Position for Medical Field</i> | 51 | 278 | 329 |
| Jabatan Fungsional Teknis <i>Certain Functional Position for Technical Field</i> | 48 | 43 | 91 |
| Jabatan Fungsional Umum/Pelaksana <i>General Functional Position</i> | 291 | 359 | 650 |
| Jumlah/<i>Total</i> | 746 | 1 107 | 1 853 |

Sumber/*Source*: Badan Kepegawaian Negara (BKN)/*National Civil Service Agency*

Tabel
Table 2.3.2

Jumlah Pegawai Negeri Sipil Menurut Tingkat Pendidikan dan Jenis Kelamin di Kabupaten Penukal Abab Lematang Ilir Desember 2021 dan Desember 2022
Number of Civil Servants by Educational Level and Sex in Penukal Abab Lematang Ilir, Desember 2021 and Desember 2022

| Tingkat Pendidikan <i>Educational Level</i> | 2021 | | |
|---|--------------------------|----------------------------|------------------------|
| | Laki-laki <i>Male</i> | Perempuan <i>Female</i> | Jumlah <i>Total</i> |
| (1) | (2) | (3) | (4) |
| Sekolah Dasar (SD) <i>Primary School</i> | 5 | – | 5 |
| Sekolah Menengah Pertama (SMP) <i>Junior High School</i> | 6 | – | 6 |
| Sekolah Menengah Atas (SMA) <i>Senior High School</i> | 69 | 37 | 106 |
| Diploma I/Akta I <i>Diploma I/Akta I</i> | 2 | 2 | 4 |
| Diploma II/Akta II <i>Diploma II/Akta II</i> | 27 | 31 | 58 |
| Diploma III/Akta III <i>Diploma III/Akta III</i> | 43 | 240 | 283 |
| Diploma IV/Akta IV <i>Diploma IV/Akta IV</i> | 7 | 13 | 20 |
| S1/Sarjana <i>Under Graduate/Bachelor</i> | 509 | 732 | 1 240 |
| S2/Pasca Sarjana <i>Graduate</i> | 55 | 29 | 84 |
| S3/Doktor/Ph.D <i>Post Graduate</i> | – | – | – |
| Jumlah/Total | 723 | 1 083 | 1 806 |

Lanjutan Tabel/*Continued Table 2.3.2*

| Tingkat Pendidikan <i>Educational Level</i> | 2022 | | |
|---|--------------------------|----------------------------|------------------------|
| | Laki-laki <i>Male</i> | Perempuan <i>Female</i> | Jumlah <i>Total</i> |
| (1) | (2) | (3) | (4) |
| Sekolah Dasar (SD) <i>Primary School</i> | 5 | – | 5 |
| Sekolah Menengah Pertama (SMP) <i>Junior High School</i> | 6 | – | 6 |
| Sekolah Menengah Atas (SMA) <i>Senior High School</i> | 69 | 34 | 103 |
| Diploma I/Akta I <i>Diploma I/Akta I</i> | 1 | 1 | 2 |
| Diploma II/Akta II <i>Diploma II/Akta II</i> | 24 | 28 | 52 |
| Diploma III/Akta III <i>Diploma III/Akta III</i> | 44 | 236 | 280 |
| Diploma IV/Akta IV <i>Diploma IV/Akta IV</i> | 9 | 19 | 28 |
| S1/Sarjana <i>Under Graduate/Bachelor</i> | 521 | 745 | 1 266 |
| S2/Pasca Sarjana <i>Graduate</i> | 67 | 43 | 110 |
| S3/Doktor/Ph.D <i>Post Graduate</i> | – | 1 | 1 |
| Jumlah/Total | 746 | 1 107 | 1 853 |

Sumber/Source: Badan Kepegawaian Negara (BKN)/*National Civil Service Agency*

Tabel
Table 2.3.3

**Jumlah Pegawai Negeri Sipil Menurut Tingkat
Kepangkatan dan Jenis Kelamin di Kabupaten Penukal
Abab Lematang Ilir, Desember 2021 dan Desember 2022**
**Number of Civil Servants by Hierarchy and Sex in Penukal
Abab Lematang Ilir Regency, Desember 2021 and Desember
2022**

| Pangkat/Golongan/Ruang Hierarchy | 2021 | | |
|---|-------------------|---------------------|-----------------|
| | Laki-laki Male | Perempuan Female | Jumlah Total |
| (1) | (2) | (3) | (4) |
| Golongan I/Range I | 7 | – | 7 |
| 1. I/A (Juru Muda/Junior Clerk) | 1 | – | 1 |
| 2. I/B (Juru Muda Tingkat I/First Class Junior Clerk) | 2 | – | 2 |
| 3. I/C (Juru/Clerk) | 3 | – | 3 |
| 4. I/D (Juru Tingkat I/First Class Clerk) | 1 | – | 1 |
| Golongan II/Range II | 83 | 120 | 203 |
| 5. II/A (Pengatur Muda/Junior Supervisor) | 6 | 5 | 11 |
| 6. II/B (Pengatur Muda Tingkat I/First Class Junior Supervisor) | 18 | 4 | 22 |
| 7. II/C (Pengatur/Supervisor) | 38 | 74 | 112 |
| 8. II/D (Pengatur Tingkat I/First Class Supervisor) | 21 | 37 | 58 |
| Golongan III/Range III | 503 | 825 | 1 328 |
| 9. III/A (Penata Muda/Junior Superintendent) | 206 | 377 | 583 |
| 10. III/B (Penata Muda Tingkat I/First Class Junior Superintendent) | 101 | 196 | 297 |
| 11. III/C (Penata/Superintendent) | 117 | 150 | 267 |
| 12. III/D (Penata Tingkat I/First Class Superintendent) | 79 | 102 | 181 |
| Golongan IV/Range IV | 130 | 138 | 268 |
| 13. IV/A (Pembina/Administrator) | 70 | 70 | 140 |
| 14. IV/B (Pembina Tingkat I/First Class Administrator) | 48 | 66 | 114 |
| 15. IV/C (Pembina Utama Muda/Junior Administrator) | 12 | 2 | 14 |
| 16. IV/D (Pembina Utama Madya/Middle Administrator) | – | – | – |
| 17. IV/E (Pembina Utama/Senior Administrator) | – | – | – |
| Jumlah/Total | 723 | 1 083 | 1 806 |

Lanjutan Tabel/Continued Table 2.3.3

| Pangkat/Golongan/Ruang Hierarchy | 2022 | | |
|---|-------------------|---------------------|-----------------|
| | Laki-laki Male | Perempuan Female | Jumlah Total |
| (1) | (2) | (3) | (4) |
| Golongan I/Range I | 7 | – | 7 |
| 1. I/A (Juru Muda/Junior Clerk) | 1 | – | 1 |
| 2. I/B (Juru Muda Tingkat I/First Class Junior Clerk) | 2 | – | 2 |
| 3. I/C (Juru/Clerk) | 3 | – | 3 |
| 4. I/D (Juru Tingkat I/First Class Clerk) | 1 | – | 1 |
| Golongan II/Range II | 88 | 124 | 212 |
| 5. II/A (Pengatur Muda/Junior Supervisor) | 11 | 4 | 15 |
| 6. II/B (Pengatur Muda Tingkat I/First Class Junior Supervisor) | 16 | 4 | 20 |
| 7. II/C (Pengatur/Supervisor) | 25 | 22 | 47 |
| 8. II/D (Pengatur Tingkat I/First Class Supervisor) | 36 | 94 | 130 |
| Golongan III/Range III | 530 | 847 | 1 377 |
| 9. III/A (Penata Muda/Junior Superintendent) | 238 | 388 | 626 |
| 10. III/B (Penata Muda Tingkat I/First Class Junior Superintendent) | 94 | 169 | 263 |
| 11. III/C (Penata/Superintendent) | 121 | 178 | 299 |
| 12. III/D (Penata Tingkat I/First Class Superintendent) | 77 | 112 | 189 |
| Golongan IV/Range IV | 121 | 136 | 257 |
| 13. IV/A (Pembina/Administrator) | 65 | 68 | 133 |
| 14. IV/B (Pembina Tingkat I/First Class Administrator) | 45 | 66 | 111 |
| 15. IV/C (Pembina Utama Muda/Junior Administrator) | 11 | 2 | 13 |
| 16. IV/D (Pembina Utama Madya/Middle Administrator) | – | – | – |
| 17. IV/E (Pembina Utama/Senior Administrator) | – | – | – |
| Jumlah/Total | 746 | 1 107 | 1 853 |

Sumber/Source: Badan Kepegawaian Negara (BKN)/National Civil Service Agency

Tabel 2.3.4 Jumlah Polisi Republik Indonesia (POLRI) menurut Jenis Kelamin di Kabupaten Penukal Abab Lematang Ilir, 2022
Number of National Policemen by Sex in Penukal Abab Lematang Ilir Regency, 2022

| Tingkat Pendidikan <i>Educational Level</i> | Jenis Kelamin/Sex | | Jumlah <i>Total</i> |
|--|--------------------------|----------------------------|------------------------|
| | Laki-laki <i>Male</i> | Perempuan <i>Female</i> | |
| (1) | (2) | (3) | (4) |
| POLSEK JAJARAN | | | |
| URBAN | 43 | 2 | 45 |
| POLSEK Talang Ubi | 43 | 2 | 45 |
| RURAL | 57 | – | 57 |
| 1. POLSEK Tanah Abang | 29 | – | 29 |
| 2. POLSEK Penukal Abab | 28 | – | 28 |
| PRA RURAL | 17 | – | 17 |
| POLSEK Penukal Utara | 17 | – | 17 |
| Jumlah/Total 2022 | 117 | 2 | 119 |
| Jumlah/Total 2021 | 115 | 1 | 116 |
| Jumlah/Total 2020 | 120 | 1 | 121 |
| Jumlah/Total 2019 | 121 | 1 | 122 |

Sumber/Source: POLRES Kabupaten Penukal Abab Lematang Ilir/POLRES of Penukal Abab Lematang Ilir Regency

2.4 KEUANGAN PEMERINTAH GOVERNMENT FINANCE

Tabel 2.4.1 Realisasi Pendapatan Pemerintah Kabupaten Penukal Abab Lematang Ilir Menurut Jenis Pendapatan (ribu rupiah), 2019–2022
Actual Penukal Abab Lematang Ilir Regency Government Revenues by Kind of Revenues (thousand rupiahs), 2019–2022

| Jenis Pendapatan/Kind of Revenues | 2019 | 2020 |
|--|-----------------------------|---------------------------|
| (1) | (2) | (3) |
| 1. Pendapatan Asli Daerah (PAD)/Regional Revenue | 84 770 224 883,15 | 49 466 198 650,20 |
| 1.1 Pajak Daerah/Regional Tax | 18 734 322 527,88 | 12 149 920 890,08 |
| 1.2 Retribusi Daerah/Regional Retribution | 1 038 085 500,00 | 954 078 500,00 |
| 1.3 Hasil Perusahaan Milik Daerah dan Pengelolaan Kekayaan Daerah yang Dipisahkan <i>Regional-Owned Company Revenue and Separated Management of Regional Wealth</i> | 1 176 308 531,23 | 1 260 169 400,85 |
| 1.4 Lain-lain PAD yang Sah/Other Regional Revenue | 63 821 508 324,04 | 35 102 029 859,00 |
| 2. Dana Perimbangan/Balance Funds | 914 755 584 675,00 | 701 244 218 259,00 |
| 2.1 Bagi Hasil Pajak/Tax Sharing Revenue | 378 890 519 200,00 | 203 138 713 898,00 |
| 2.2 Bagi Hasil Bukan Pajak/Sumber Daya Alam <i>Non-Tax Sharing Revenue/Natural Resources</i> | 107 028 318 000,00 | 116 697 598 972,00 |
| 2.3 Dana Alokasi Umum/General Allocation Fund | 325 990 755 000,00 | 295 503 062 000,00 |
| 2.4 Dana Alokasi Khusus/Special Allocation Fund | 102 845 992 475,00 | 85 904 834 389,00 |
| 3. Lain-lain Pendapatan yang Sah/Other Revenue | 525 939 934 960,84 | 234 353 277 983,00 |
| 3.1 Pendapatan Hibah/Grant | 77 195 208 000,00 | 77 726 446 000,00 |
| 3.2 Dana Darurat/Emergency Fund | – | – |
| 3.3 Dana Bagi Hasil Pajak dari Provinsi dan Pemerintah Daerah Lainnya/Tax Sharing Revenue from Provincial and Other Regional Governments | 36 305 548 294,00 | 43 958 482 264,00 |
| 3.4 Dana Penyesuaian dan Otonomi Daerah <i>Regional Adjustment and Autonomy Fund</i> | 13 405 232 000,00 | 24 892 224 000,00 |
| 3.5 Bantuan Keuangan dari Provinsi atau Pemerintah Daerah Lainnya/Financial Assistance from Provincial or Other Regional Governments | 13 405 232 000,00 | 53 694 281 685,00 |
| 3.6 Lainnya/Others | 476 229 154 666,84 | 34 081 844 034,00 |
| Jumlah/Total | 1 525 498 002 718,99 | 985 063 694 892,00 |

Lanjutan Tabel/Continued Table 2.4.1

| Jenis Pendapatan/Kind of Revenues | 2021 | 2022 |
|--|-----------------------------|-----------------------------|
| (1) | (4) | (5) |
| 1. Pendapatan Asli Daerah (PAD)/Regional Revenue | 67 909 514 128,65 | 65 032 631 570,75 |
| 1.1 Pajak Daerah/Regional Tax | 18 594 725 838,00 | 20 110 157 800,50 |
| 1.2 Retribusi Daerah/Regional Retribution | 1 275 728 500,00 | 1 323 736 850,03 |
| 1.3 Hasil Perusahaan Milik Daerah dan Pengelolaan Kekayaan Daerah yang Dipisahkan <i>Regional-Owned Company Revenue and Separated Management of Regional Wealth</i> | 1 399 444 306,02 | 1 529 267 349,42 |
| 1.4 Lain-lain PAD yang Sah/Other Regional Revenue | 46 639 615 484,63 | 42 069 469 570,80 |
| 2. Dana Perimbangan/Balance Funds | 1 293 766 045 195,00 | 1 162 414 582 214,00 |
| 2.1 Bagi Hasil Pajak/Tax Sharing Revenue | 825 747 178 311,00 | 558 823 929 497,00 |
| 2.2 Bagi Hasil Bukan Pajak/Sumber Daya Alam <i>Non-Tax Sharing Revenue/Natural Resources</i> | 94 064 163 976,00 | 184 770 822 110,00 |
| 2.3 Dana Alokasi Umum/General Allocation Fund | 291 072 818 000,00 | 287 319 337 731,00 |
| 2.4 Dana Alokasi Khusus/Special Allocation Fund | 82 881 884 908,00 | 131 500 492 876,00 |
| 3. Lain-lain Pendapatan yang Sah/Other Revenue | 273 681 485 399,34 | 205 071 631 868,00 |
| 3.1 Pendapatan Hibah/Grant | 77 931 206 000,00 | 65 630 143 600,00 |
| 3.2 Dana Darurat/Emergency Fund | – | – |
| 3.3 Dana Bagi Hasil Pajak dari Provinsi dan Pemerintah Daerah Lainnya/Tax Sharing Revenue from Provincial and Other Regional Governments | 45 062 411 948,34 | 61 211 505 678,03 |
| 3.4 Dana Penyesuaian dan Otonomi Daerah <i>Regional Adjustment and Autonomy Fund</i> | 32 831 516 000,00 | 8 922 337 000,00 |
| 3.5 Bantuan Keuangan dari Provinsi atau Pemerintah Daerah Lainnya/Financial Assistance from Provincial or Other Regional Governments | 79 914 249 736,00 | 55 771 873 590,00 |
| 3.6 Lainnya/Others | 37 942 101 715,00 | 13 535 772 000,00 |
| Jumlah/Total | 1 635 357 044 722,99 | 1 432 518 845 652,00 |

Sumber/Source: Badan Pengelolaan Keuangan dan Aset Daerah Kabupaten Penukal Abab Lematang Ilir/ Regional Financial and Asset Management Agency Penukal Abab Lematang Ilir Regency

Tabel
Table 2.4.2

Realisasi Belanja Pemerintah Kabupaten Penukal Abab Lematang Ilir Menurut Jenis Belanja (ribu rupiah), 2019–2022
Actual Penukal Abab Lematang Ilir Regency Government Expenditures by Kind of Expenditures (thousand rupiahs), 2019–2022

| Jenis Pendapatan <i>Kind of Revenues</i> | 2019 | 2020 |
|---|-----------------------------|---------------------------|
| (1) | (2) | (3) |
| 1. Belanja Tidak Langsung/<i>Indirect Expenditures</i> | 381 871 186 500,00 | 375 142 897 752,00 |
| 1.1 Belanja Pegawai/ <i>Personnel Expenditures</i> | 207 811 102 483,00 | 177 814 908 448,00 |
| 1.2 Belanja Bunga/ <i>Interest Expenditures</i> | 16 565 303 173,00 | 9 225 065 199,00 |
| 1.3 Belanja Subsidi/ <i>Subsidies Expenditures</i> | – | – |
| 1.4 Belanja Hibah/ <i>Grant Expenditures</i> | 24 909 932 648,00 | 77 382 144 144,00 |
| 1.5 Belanja Bantuan Sosial/ <i>Social Aid Expenditures</i> | 5 115 018 896,00 | 3 406 000 000,00 |
| 1.6 Belanja Bagi Hasil/ <i>Sharing Fund Expenditure</i> | – | – |
| 1.7 Belanja Bantuan Keuangan <i>Financial Aids Expenditures</i> | 126 439 390 168,00 | 105 765 946 998,00 |
| 1.8 Belanja Tidak Terduga/ <i>Unpredicted Expenditures</i> | 435 150 000,00 | 1 548 832 963,00 |
| 2. Belanja Langsung/<i>Direct Expenditures</i> | 1 216 333 778 695,81 | 612 031 819 993,00 |
| 2.1 Belanja Pegawai/ <i>Personnel Expenditures</i> | – | – |
| 2.2 Belanja Barang dan Jasa <i>Goods and Services Expenditures</i> | 452 214 717 886,11 | 336 538 834 705,00 |
| 2.3 Belanja Modal/ <i>Capital Expenditure</i> | 764 119 060 809,70 | 275 492 985 288,00 |
| Jumlah/<i>Total</i> | 1 597 609 676 063,81 | 987 174 717 745,00 |

Lanjutan Tabel/*Continued Table 2.4.2*

| Jenis Pendapatan <i>Kind of Revenues</i> | 2021 | 2022 |
|---|-----------------------------|-----------------------------|
| (1) | (4) | (5) |
| 1. Belanja Tidak Langsung/<i>Indirect Expenditures</i> | 444 399 264 961,00 | 427 570 118 634,00 |
| 1.1 Belanja Pegawai/ <i>Personnel Expenditures</i> | 201 804 414 909,00 | 239 078 187 925,00 |
| 1.2 Belanja Bunga/ <i>Interest Expenditures</i> | 15 175 655 384,00 | – |
| 1.3 Belanja Subsidi/ <i>Subsidies Expenditures</i> | – | – |
| 1.4 Belanja Hibah/ <i>Grant Expenditures</i> | 50 160 316 628,00 | 21 679 106 200,00 |
| 1.5 Belanja Bantuan Sosial/ <i>Social Aid Expenditures</i> | 10 991 000 000,00 | 11 397 000 000,00 |
| 1.6 Belanja Bagi Hasil/ <i>Sharing Fund Expenditure</i> | 79 346 436 341,00 | 67 485 569 037,00 |
| 1.7 Belanja Bantuan Keuangan <i>Financial Aids Expenditures</i> | 84 959 970 035,00 | 87 930 255 472,00 |
| 1.8 Belanja Tidak Terduga/ <i>Unpredicted Expenditures</i> | 1 961 471 664,00 | – |
| 2. Belanja Langsung/<i>Direct Expenditures</i> | 763 170 812 055,00 | 891 125 788 969,00 |
| 2.1 Belanja Pegawai/ <i>Personnel Expenditures</i> | – | – |
| 2.2 Belanja Barang dan Jasa <i>Goods and Services Expenditures</i> | 338 116 747 670,00 | 380 219 105 816,00 |
| 2.3 Belanja Modal/ <i>Capital Expenditure</i> | 425 054 064 385,00 | 510 906 678 153,00 |
| Jumlah/<i>Total</i> | 1 207 570 077 016,00 | 1 318 695 902 603,00 |

Sumber/*Source*: Badan Pengelolaan Keuangan dan Aset Daerah Kabupaten Penukal Abab Lematang Ilir/ *Regional Financial and Asset Management Agency Penukal Abab Lematang Ilir Regency*

03


**PENDUDUK DAN KETENAGAKERJAAN
POPULATION AND EMPLOYMENT**

Jumlah Penduduk

200.370 jiwa

Kepadatan
Penduduk
108,90/km²

Laju Pertumbuhan
Penduduk
1,56%



PENJELASAN TEKNIS**TECHNICAL NOTES**

- 1. Sumber utama data kependudukan** adalah sensus penduduk yang dilaksanakan setiap sepuluh tahun sekali. Sensus penduduk telah dilaksanakan sebanyak enam kali sejak Indonesia merdeka, yaitu tahun 1961, 1971, 1980, 1990, 2000, 2010 dan 2020

Keenam sensus penduduk sebelumnya dilaksanakan dengan menggunakan metode tradisional, yaitu mencatat penduduk dari rumah ke rumah. Pertama kalinya dalam sejarah sensus penduduk di Indonesia, Sensus Penduduk menggunakan metode kombinasi yaitu dengan memanfaatkan data administrasi kependudukan (Admuduk) dari Direktorat Jenderal Kependudukan dan Pencatatan Sipil (Ditjen Dukcapil) Kementerian Dalam Negeri (Kemendagri) sebagai data dasar pelaksanaan SP2020. Hal ini dirancang dan dilaksanakan sebagai upaya untuk mewujudkan "SATU DATA KEPENDUDUKAN INDONESIA". Untuk tahun yang tidak dilaksanakan sensus penduduk, data kependudukan diperoleh dari hasil proyeksi penduduk. . Proyeksi penduduk interim 2020-2023 dihitung menggunakan data dasar penduduk hasil perapihan umur dari data Administrasi Kependudukan dan SP2020 dengan menggunakan asumsi

- 1. The main Source of demographic data** is population census, which is conducted every ten years. Population Census has been conducted six times since Indonesia's independence: 1961, 1971, 1980, 1990, 2000, 2010 and 2020

The previous six population censuses were carried out using the traditional method, canvassing each person door-to-door. For the first time in the history of the population census in Indonesia, the 2020 Population Census (PC2020) used a combined method, that is utilizing Population Administration data managed by the Directorate General of Population and Civil Registration of the Ministry of Home Affairs as the basic data for the population census. This is designed and implemented as an effort to realize "ONE INDONESIAN POPULATION DATA".

For the periods besides the census year, population projection is applied to estimate population for those years. The interim population projection for 2020-2023 is calculated from the single age smoothed combined from Population Administration Data and the 2020 Population Census. It uses the assumption that the Total Fertility Rate (TFR) since 2020 is constant at 2.1 (according to the population projection of 2015-2045 Intercensal Population Survey (SUPAS)), Infant

Angka Kelahiran Total sejak tahun 2020 konstan 2,1 (sesuai Proyeksi Survei Penduduk antar Sensus (SUPAS) 2015-2045), Angka Kematian Bayi (AKB) meneruskan hasil Proyeksi SUPAS 2015-2045, dan pola migrasi 2020 sama dengan pola migrasi hasil SUPAS 2015. Dalam publikasi ini, data yang disajikan merupakan hasil SP2020 (September) dan hasil proyeksi penduduk interim 2020-2023 (pertengahan tahun/Juni)

Mortality Rate (IMR) continues the results of the 2015-2045 SUPAS Projection, and the 2020 migration pattern is the same as the pattern of migration in SUPAS2015 results. The data presented in this publication are the PC2020 results (September) and the result of interim population projection 2020-2023 (midyear/June)

2. **BPS - Penduduk Indonesia** adalah semua orang yang berdomisili di wilayah teritorial Indonesia selama 6 bulan atau lebih dan atau mereka yang berdomisili kurang dari 6 bulan tetapi bertujuan menetap.
3. **Disdukcapil - Penduduk** adalah setiap orang baik warga negara Indonesia maupun Warga Negara Asing yang bertempat tinggal di wilayah di Negara RI dan telah memenuhi ketentuan Peraturan Perundang-undangan yang berlaku.
4. **Laju pertumbuhan penduduk** adalah angka yang menunjukkan persentase pertambahan penduduk dalam jangka waktu tertentu.

2. **BPS - The population of Indonesia** are all residents of the entire territory of Indonesia who have stayed for six months or longer, and those who intended to stay more than six months even though their length of stay is less than six months.
3. **Disdukcapil - Population** is any person both Indonesian citizens and Foreign Citizens who reside in the territory of the Republic of Indonesia and has complied with the provisions of the applicable Laws and Regulations.
4. **The growth rate of population** is the number that show percentage of population growth within a specified period.

5. Kepadatan penduduk adalah rasio Jumlah penduduk per kilometer persegi.

5. Population density is ratio of population per square kilometer.

6. Rasio jenis kelamin adalah perbandingan antara penduduk laki-laki dan penduduk perempuan pada suatu wilayah dan waktu tertentu. Biasanya dinyatakan dengan Jumlah penduduk laki-laki untuk 100 penduduk perempuan.

6. Sex ratio is the ratio of males population to females population in a given area and time, usually expressed as the number of males for every 100 females.

7. Distribusi penduduk adalah pola persebaran penduduk di suatu wilayah, baik berdasarkan batas-batas geografis maupun berdasarkan batas-batas administrasi pemerintahan.

7. Population distribution is the pattern of population distribution in an area, either by geographic boundaries or by government administrative boundaries.

8. Komposisi penduduk adalah pola persebaran penduduk menurut karakteristiknya, contoh: penduduk menurut kelompok umur, penduduk menurut jenis kelamin.

8. Population composition is the pattern of population distribution by its characteristics, example: population by age group, population by sex.

9. Penduduk usia kerja adalah penduduk yang berumur 15 tahun ke atas.

9. Working age population is persons of 15 years and over.

10. Angkatan kerja adalah penduduk usia kerja (15 tahun ke atas) yang bekerja, punya pekerjaan namun sementara tidak bekerja, dan pengangguran.

10. Labor force or economically active are persons of 15 years and over, who in the previous week were working, temporarily absent from work but having jobs, and unemployment.

11. Bekerja adalah kegiatan ekonomi yang dilakukan oleh seseorang dengan maksud memperoleh atau membantu memperoleh pendapatan atau keuntungan dan lamanya bekerja

11. Working is economic activity conducted by a person and intended to earn income by doing work or helping to do work at least one hour continuously during the reference week (including unpaid family

1 jam secara terus menerus dalam seminggu yang lalu (termasuk pekerja keluarga tanpa upah yang membantu dalam suatu usaha/ kegiatan ekonomi).

worker/s for any economic activity). continuously during the reference week (including unpaid family worker/s for any economic activity).

12. Jumlah jam kerja seluruhnya adalah jumlah jam kerja yang digunakan untuk bekerja (tidak termasuk jam kerja istirahat resmi dan jam kerja yang digunakan untuk hal-hal di luar pekerjaan).

12. Total working hours is the total hours spent by an employee to perform all jobs (excluding the time used for other activities which are not classified as work).

13. Lapangan usaha adalah bidang kegiatan dari pekerjaan/tempat bekerja di mana seseorang bekerja. Klasifikasi lapangan usaha mengikuti Klasifikasi Baku Lapangan Usaha Indonesia (KBLI) dalam 1 digit.

13. Industry is field of a person's activity or establishment. The classification of industries follows the Indonesia Standard Industrial Classification (KBLI) in one digit.

14. Status pekerjaan adalah kedudukan seseorang dalam unit usaha/kegiatan dalam melakukan pekerjaan.

14. Employment status is the status of a person at his place of work or establishment where he was employed.

15. Berusaha sendiri tanpa dibantu orang lain adalah bekerja atau berusaha dengan menanggung risiko secara ekonomis, yaitu dengan tidak kembalinya ongkos produksi yang telah dikeluarkan dalam rangka usahanya tersebut, serta tidak menggunakan pekerja dibayar maupun pekerja tak dibayar, termasuk yang sifat pekerjaannya memerlukan teknologi atau keahlian khusus.

15. Own-account worker is a person who works at his own risk without assisted by paid per mount worker or unpaid worker include technical job or skill job.

16. Berusaha dibantu buruh tidak tetap/buruh tidak dibayar adalah bekerja atau berusaha atas risiko sendiri, dan menggunakan buruh/pekerja tak dibayar dan atau buruh/pekerja tidak tetap.

16. Employer assisted by temporary workers/unpaid worker is a person who works at his own risk and assisted by temporary worker/unpaid worker.

17. Berusaha dibantu buruh tetap/buruh dibayar adalah berusaha atas risiko sendiri dan mempekerjakan Penukal Abab Lematang Ilirng sedikit satu orang buruh/pekerja tetap yang dibayar

17. Employer assisted by permanent workers/paid workers is a person who does his business at her/his own risk at least one assisted by paid permanent worker.

18. Buruh/karyawan/pegawai adalah seseorang yang bekerja pada orang lain atau instansi/kantor/perusahaan secara tetap dengan menerima upah/gaji baik berupa uang maupun barang. Buruh yang tidak mempunyai majikan tetap, tidak digolongkan sebagai buruh/karyawan, tetapi sebagai pekerja bebas. Seseorang dianggap memiliki majikan tetap jika memiliki 1 (satu) majikan (orang/rumah tangga) yang sama dalam sebulan terakhir, khusus pada sektor bangunan batasannya tiga bulan. Apabila majikannya instansi/lembaga, boleh lebih dari satu.

18. Employee is a person who work permanently for other people or institution/office/company and gains some money/cash or goods as wage/salary. Labor who have no permanent employer is not categorized as a laborer/worker/employee but casual worker. A laborers in general is considered to have a permanent employer if he has the same employer during the past month, particularly for building construction sector is 3 months. If the employer is an institution, more than 1 (one) employer is allowed.

19. Pekerja bebas adalah seseorang yang bekerja pada orang lain/majikan/institusi yang tidak tetap (lebih dari 1 majikan dalam sebulan terakhir) di usaha pertanian baik berupa usaha rumah tangga maupun bukan usaha rumah

19. Casual employee is a person who does not work permanently for other people/employer/institution (more than 1 employer during the last 1 month) in agricultural sector, either home industry or not home industry, or in non-agricultural sector based on

tangga, ataupun di nonpertanian atas dasar balas jasa dengan menerima upah atau imbalan baik berupa uang maupun barang, dan baik dengan sistem pembayaran harian maupun borongan.

remuneration paid with money or goods, and based on daily or contact payment system.

<https://palikab.bps.go.id>

ULASAN

DESCRIPTION

PENDUDUK DAN KETENAGAKERJAAN

POPULATION AND EMPLOYMENT

3.1 Penduduk

Jumlah penduduk Kabupaten Penukal Abab Lematang Ilir hasil Sensus Penduduk 2022 adalah 200,37 ribu orang.

Persebaran penduduk menurut kecamatan di wilayah Kabupaten Penukal Abab Lematang Ilir tidak merata. Kecamatan Talang Ubi memiliki jumlah penduduk yang lebih banyak dibandingkan kecamatan lainnya, yakni 86,91 ribu orang. Sementara kecamatan dengan jumlah penduduk paling sedikit adalah Penukal Utara dengan 23,86 ribu orang.

Jika dilihat dari tingkat kepadatan penduduknya, Kecamatan Tanah Abang merupakan kecamatan yang tingkat kepadatan penduduknya paling tinggi yakni sebesar 198,82 penduduk per km², sedangkan kecamatan dengan tingkat kepadatan penduduk terkecil adalah Abab yakni sebesar 66,72 penduduk per km².

3.2 Ketenagakerjaan

Jumlah angkatan kerja tahun 2022 sebanyak 108.588 orang. Dari jumlah tersebut sebanyak 99,69 persen mereka yang bekerja.

3.1 Population

Total population of Penukal Abab Lematang Ilir regency as a result of the 2022 Population Census is 200.37 thousand people.

Distribution of population by district in Penukal Abab Lematang Ilir Regency is uneven. Talang Ubi Districts has the largest population among other District 86.91 thousands people. While, the less population is Penukal Utara District which populated by 23.86 thousands people.

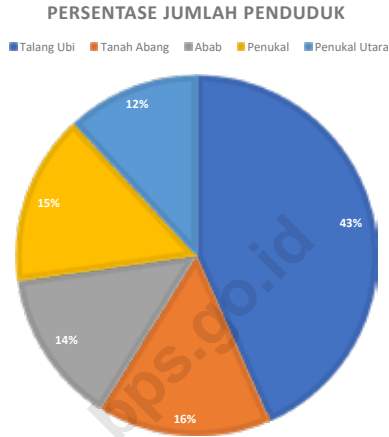
In population dencity, Tanah Abang Subdistricts is largest of population dencity. Tanah Abang has 198.82 population per km². While Abab Subdistricts has least number of population dencity that 66.72 population per km².

3.2 Employment

In 2022, total number of labor forces was 108,588 people. From the total by 99.69 percent at work.

Gambar 3.1
Figures

Persentase Penduduk di Kabupaten Penukal Abab Lematang Ilir, 2022
Percentage of Total Population in Penukal Abab Lematang Ilir Regency, 2022



Sumber/Source : BPS dan Kementerian Dalam Negeri/BPS-Statistics Indonesia and Ministry of Home Affairs

**3.1 PENDUDUK
POPULATION**

Tabel 3.1.1 Penduduk, Laju Pertumbuhan Penduduk, Distribusi Persentase Penduduk, Kepadatan Penduduk, Rasio Jenis Kelamin Penduduk Menurut Kecamatan di Kabupaten Penukal Abab Lematang Ilir, 2022
Population, Population Growth Rate, Percentage Distribution of Population, Population Density, and Population Sex Ratio by Subdistrict in Penukal Abab Lematang Ilir Regency, 2022

| Kecamatan Subdistrict | Penduduk (ribu) Population (thousand) | Laju Pertumbuhan Penduduk per Tahun 2020–2022 (%) Annual Population Growth Rate 2020–2022 (%) |
|-----------------------------------|--|--|
| (1) | (2) | (3) |
| Talang Ubi | 86,91 | 2,08 |
| Tanah Abang | 31,14 | 1,07 |
| Abab | 27,76 | 1,44 |
| Penukal | 30,71 | 1,04 |
| Penukal Utara | 23,86 | 1,11 |
| Penukal Abab Lematang Ilir | 200,37 | 1,56 |

Lanjutan Tabel/Continued Table 3.1.1

| Kecamatan Subdistrict | Persentase Penduduk Percentage of Total Population | Kepadatan Penduduk per km² Population Density per sq.km |
|-----------------------------------|---|---|
| (1) | (4) | (5) |
| Talang Ubi | 43,37 | 134,03 |
| Tanah Abang | 15,54 | 198,82 |
| Abab | 13,85 | 66,72 |
| Penukal | 15,33 | 112,90 |
| Penukal Utara | 11,91 | 68,77 |
| Penukal Abab Lematang Ilir | 100,00 | 108,90 |

Lanjutan Tabel/*Continued Table* 3.1.1

| Kecamatan <i>Subdistrict</i> | Rasio Jenis Kelamin Penduduk <i>Population Sex Ratio</i> |
|-----------------------------------|---|
| (1) | (6) |
| Talang Ubi | 103,27 |
| Tanah Abang | 102,16 |
| Abab | 99,38 |
| Penukal | 99,29 |
| Penukal Utara | 102,10 |
| Penukal Abab Lematang Ilir | 101,80 |

Catatan/*Note*: ¹ Hasil Proyeksi Penduduk Interim 2020-2023 (Pertengahan tahun/Juni)/ *The result of Interim Population Projection 2020-2023 (mid year/june)*

² Laju Pertumbuhan Penduduk dihitung berdasarkan penduduk tahun 2020 (September) dibandingkan dengan penduduk tahun 2021 (Juni)/ *The growth rate refers to the change of the population in 2020 (September) to the population in 2021 (June)*

Sumber/*Source*: BPS dan Kementerian Dalam Negeri/*BPS-Statistics Indonesia and Ministry of Home Affairs*

Tabel 3.1.2 **Jumlah Penduduk Menurut Kelompok Umur dan Jenis Kelamin di Kabupaten Penukal Abab Lematang Ilir, 2022**
Table **Population by Age Groups and Sex in Penukal Abab Lematang Ilir Regency, 2022**

| Kelompok Umur Age Groups | Jenis Kelamin/Sex | | |
|-----------------------------------|-------------------|---------------------|-----------------|
| | Laki-Laki Male | Perempuan Female | Jumlah Total |
| (1) | (2) | (3) | (4) |
| 0–4 | 11 096 | 10 582 | 21 678 |
| 5–9 | 10 328 | 9 867 | 20 195 |
| 10–14 | 9 330 | 8 811 | 18 141 |
| 15–19 | 9 046 | 8 569 | 17 615 |
| 20–24 | 9 427 | 8 893 | 18 320 |
| 25–29 | 8 661 | 8 801 | 17 462 |
| 30–34 | 8 256 | 8 119 | 16 375 |
| 35–39 | 7 414 | 7 404 | 14 818 |
| 40–44 | 6 662 | 6 658 | 13 320 |
| 45–49 | 5 842 | 5 676 | 11 518 |
| 50–54 | 4 615 | 4 641 | 9 256 |
| 55–59 | 3 737 | 3 852 | 7 589 |
| 60–64 | 2 792 | 2 747 | 5 539 |
| 65–69 | 2 024 | 2 140 | 4 164 |
| 70–74 | 990 | 1 200 | 2 190 |
| 75+ | 856 | 1 332 | 2 188 |
| Penukal Abab Lematang Ilir | 101 076 | 99 292 | 200 368 |

Catatan/Note: Hasil Proyeksi Penduduk Interim 2020-2023 (Pertengahan tahun/Juni)/ *The result of Interim Population Projection 2020-2023 (mid year/june)*

Sumber/Source: BPS/BPS-Statistics Indonesia

**3.2 KETENAGAKERJAAN
EMPLOYMENT**

Tabel 3.2.1 Jumlah Penduduk Berumur 15 Tahun Keatas Menurut Jenis Kegiatan Selama Seminggu yang Lalu dan Jenis Kelamin di Kabupaten Penukal Abab Lematang Ilir, 2022
Population Aged 15 Years and Over by Type of Activity During The Previous Week and Sex in Penukal Abab Lematang Ilir Regency, 2022

| Kegiatan Utama <i>Main Activity</i> | Jenis Kelamin/Sex | | |
|--|--------------------------|----------------------------|---|
| | Laki-Laki <i>Male</i> | Perempuan <i>Female</i> | Laki-Laki+ Perempuan <i>Male+Female</i> |
| (1) | (2) | (3) | (4) |
| I. Angkatan Kerja/<i>Economically Active</i> | 65 673 | 55 190 | 120 863 |
| 1. Bekerja/ <i>Working</i> | 57 959 | 45 947 | 103 906 |
| 2. Pengangguran Terbuka/ <i>Unemployment</i> | 7 714 | 9 243 | 16 957 |
| II. Bukan Angkatan Kerja/<i>Not Economically Active</i> | 7 871 | 19 589 | 27 460 |
| 1. Sekolah/ <i>Attending School</i> | 5 218 | 5 379 | 10 597 |
| 2. Mengurus Rumah Tangga/ <i>Housekeeping</i> | 834 | 11 841 | 12 675 |
| 3. Lainnya/ <i>Others</i> | 1 819 | 2 369 | 4 188 |
| Jumlah/<i>Total</i> | 73 544 | 74 779 | 148 323 |

Sumber/*Source*: BPS, Survei Angkatan Kerja Nasional (Sakernas) Agustus/BPS-Statistics Indonesia, August National Labor Force Survey

Tabel
Table 3.2.2**Penduduk Berumur 15 Tahun ke Atas Menurut Pendidikan Tertinggi yang Ditamatkan dan Jenis Kegiatan Selama Seminggu yang Lalu di Kabupaten Penukal Abab Lematang Ilir, 2022*****Population 15 Years of Age and Over by Educational Attainment and Type of Activity During the Previous Week in Penukal Abab Lematang Ilir Regency, 2022***

| Pendidikan Tertinggi yang Ditamatkan ¹ <i>Educational Attainment¹</i> | Angkatan Kerja/Economically Active | | | Persentase Bekerja terhadap Angkatan Kerja <i>Percentage of Working to Economically Active</i> |
|--|------------------------------------|--|--|---|
| | Bekerja <i>Working</i> | Pengangguran ² <i>Unemployment²</i> | Jumlah Angkatan Kerja <i>Total of Economically Active</i> | |
| (1) | (2) | (3) | (4) | (5) |
| 0 | 57 279 | 177 | 57 456 | 99,69 |
| 1 | 12 493 | 112 | 12 605 | 99,11 |
| 2 | 25 668 | 3 760 | 29 428 | 87,22 |
| 3 | 8 466 | 633 | 9 099 | 93,04 |
| Jumlah/Total | 103 906 | 4 682 | 108 588 | 95,69 |

Lanjutan Tabel/*Continued Table 3.2.2*

| Pendidikan Tertinggi yang Ditamatkan ¹ Educational Attainment ¹ | Bukan Angkatan Kerja Not Economically Active | Jumlah Total | Persentase Angkatan Kerja terhadap Penduduk Usia Kerja Percentage of Economically Active to Working Age Population |
|--|---|---------------------|---|
| (1) | (6) | (7) | (8) |
| 0 | 11 344 | 68 800 | 83,51 |
| 1 | 9 929 | 22 534 | 55,94 |
| 2 | 5 961 | 35 389 | 83,16 |
| 3 | 226 | 9 325 | 97,58 |
| Jumlah/Total | 27 460 | 136 048 | 79,82 |

Catatan/Note: ¹ 0. ≤ Sekolah Dasar (SD)/≤ *Primary School*
 1. Sekolah Menengah Pertama/*Junior High School*
 2. Sekolah Menengah Atas/*Senior High School*
 3. Perguruan Tinggi/*Collage*
² 1. Mencari pekerjaan/*Looking for work*
 2. Mempersiapkan usaha/*Establishing a new business/firm*
 3. Merasa tidak mungkin mendapat pekerjaan/*Feeling hopeless in looking for work (discouraged job seekers)*
 4. Sudah punya pekerjaan tetapi belum mulai bekerja/*Having job already but not starting to work yet*
 Sumber/Source: BPS, Survei Angkatan Kerja Nasional (Sakernas) Agustus/BPS-Statistics Indonesia, August National Labor Force Survey

Tabel
Table 3.2.3

Penduduk Berumur 15 Tahun Ke Atas yang Bekerja Selama Seminggu yang Lalu Menurut Status Pekerjaan Utama dan Jenis Kelamin di Kabupaten Penukal Abab Lematang Ilir, 2022
Population 15 Years of Age and Over who Worked During The Previous Week by Main Employment Status and Sex in Penukal Abab Lematang Ilir Regency, 2022

| Status Pekerjaan Utama <i>Main Employment Status</i> | Laki-Laki <i>Male</i> | Perempuan <i>Female</i> | Jumlah <i>Total</i> |
|--|---------------------------------|-----------------------------------|-------------------------------|
| (1) | (2) | (3) | (4) |
| Berusaha sendiri <i>Own account worker</i> | 10 860 | 9 356 | 20216 |
| Berusaha dibantu buruh tidak tetap/buruh tidak dibayar <i>Employer assisted by temporary worker/unpaid worker</i> | 22 979 | 5 248 | 28 227 |
| Berusaha dibantu buruh tetap/buruh dibayar <i>Employer assisted by permanent worker/paid worker</i> | 1 348 | 171 | 1 519 |
| Buruh/Karyawan/Pegawai/ <i>Employee</i> | 13 032 | 8 104 | 21 136 |
| Pekerja bebas <i>Casual worker</i> | 2 571 | 370 | 2 941 |
| Pekerja keluarga/tak dibayar <i>Family worker/unpaid worker</i> | 7 169 | 22 698 | 29 867 |
| Jumlah/Total | 57 959 | 45 947 | 103 906 |

Sumber/Source: BPS, Survei Angkatan Kerja Nasional (Sakernas) Agustus/BPS-Statistics Indonesia, August National Labor Force Survey

Tabel
Table 3.2.4**Jumlah Lowongan Kerja yang Terdaftar Menurut Jabatan di Kabupaten Penukal Abab Lematang Ilir, 2021-2022**
Number of Registered Job Vacancy by Profession in Penukal Abab Lematang Ilir Regency, 2021-2022

| Jabatan Profession | 2021 | 2022 |
|--|---------------|----------------|
| (1) | (2) | (3) |
| Orang yang bekerja profesional, ahli teknis, dan ahli sejenisnya <i>Professionals, technical experts, etc</i> | 2 464 | 2 558 |
| Orang yang bekerja di bidang kepemimpinan dan ketatausahaan <i>Leaders and administrator</i> | 720 | 774 |
| Orang yang bekerja di bidang Administrasi Tata Usaha <i>Clerical</i> | 5 090 | 5 752 |
| Orang yang bekerja di bidang penjualan <i>Sales</i> | 10 838 | 12 407 |
| Orang yang bekerja di bidang jasa <i>Services</i> | 3 119 | 3 413 |
| Orang yang bekerja di bidang pertanian, peternakan & perkebunan <i>Farmers</i> | 58 247 | 56 395 |
| Lain-lain <i>Services</i> | 18 413 | 20 885 |
| Jumlah/Total | 98 891 | 102 184 |

Sumber/Source: Dinas Ketenagakerjaan Kabupaten Penukal Abab Lematang Ilir/Labour Service of Penukal Abab Lematang Ilir Regency

Tabel 3.2.5 Jumlah Lowongan Kerja yang Terdaftar Menurut Lapangan Usaha di Kabupaten Penukal Abab Lematang Ilir, 2021-2022
Number of Registered Job Vacancy by Sector in Penukal Abab Lematang Ilir Regency, 2021-2022

| Lapangan Usaha Sector | 2021 | 2022 |
|--|---------------|----------------|
| (1) | (2) | (3) |
| Pertanian, Peterakan, dan Perikanan <i>Agriculture, Animal Husbandry, and Fishery</i> | 64 646 | 65 002 |
| Pertambangan dan Penggalian <i>Mining and Quarrying</i> | 3 794 | 3 861 |
| Industri Pengolahan <i>Processing Industry</i> | 5 322 | 6 109 |
| Listrik, Gas, dan Air <i>Electric, Gas, and Water</i> | 320 | 348 |
| Bangunan <i>Construction</i> | 2 437 | 2 604 |
| Perdagangan Besar <i>Large Trade</i> | 9 882 | 10 645 |
| Angkutan, Perdagangan, dan Komunikasi <i>Transport, Trade, and Communication</i> | 2 498 | 2 821 |
| Keuangan, Asuransi, Usaha Persewaan Bangunan <i>Finance, Insurance, Real Estate</i> | 1 527 | 1 772 |
| Jasa Kemasyarakatan, Sosial dan Perorangan <i>Public Services</i> | 8 465 | 9 020 |
| Jumlah/Total | 98 891 | 102 182 |

Sumber/Source: Dinas Ketenagakerjaan Kabupaten Penukal Abab Lematang Ilir/Labour Service of Penukal Abab Lematang Ilir Regency

Tabel
Table 3.2.6**Jumlah Perusahaan Menurut Jenis Usaha di Kabupaten Penukal Abab Lematang Ilir, 2022**
Number of Manufacture by Kinds of Industry in Penukal Abab Lematang Ilir Regency, 2022

| Jenis Perusahaan Kinds of Industry | Jumlah Perusahaan Number of Manufactures |
|---|---|
| (1) | (2) |
| Pertanian Tanaman Pangan, Kehutanan, Perikanan, dan Perkebunan <i>Food Crops Agriculture, Forestry, Fishery, and Plantation</i> | 8 |
| Pertambangan dan Penggalian <i>Mining and Quarrying</i> | 16 |
| Industri Pengolahan <i>Processing Industry</i> | 1 |
| Listrik, Gas, dan Air <i>Electric, Gas, and Water</i> | – |
| Bangunan <i>Construction</i> | – |
| Perdagangan Besar, Eceran Rumah Makan, dan Hotel <i>Large Trade, Retail Restaurant, and Hotel</i> | 11 |
| Angkutan, Perdagangan, dan Komunikasi <i>Transport, Trade, and Communication</i> | 9 |
| Keluangan, Asuransi, Usaha Persewaan Bangunan dan Tanah, serta Jasa Perusahaan <i>Finance, Insurance, Real Estate, amd Business Services</i> | 19 |
| Jasa Kemasyarakatan, Sosial dan Perorangan <i>Social and Personal Services</i> | 1 |
| Jumlah/Total | 65 |

Sumber/Source: Dinas Ketenagakerjaan Kabupaten Penukal Abab Lematang Ilir/Labour Service of Penukal Abab Lematang Ilir Regency

Tabel
Table 3.2.7**Jumlah Pencari Kerja yang Terdaftar Dirinci Menurut Jenis Kelamin dan Tingkat Pendidikan di Kabupaten Penukal Abab Lematang Ilir, 2022**
Number of Job Seeker Registered by Sex and Educational Level in Penukal Abab Lematang Ilir Regency, 2022

| Tingkat Pendidikan yang Ditamatkan <i>Educational Level</i> | Terdaftar <i>Registered</i> | | Jumlah <i>Total</i> |
|--|--------------------------------|----------------------------|------------------------|
| | Laki-laki <i>Male</i> | Perempuan <i>Female</i> | |
| (1) | (2) | (3) | (4) |
| Belum Tamat SD <i>Not Yet Complete Primary School</i> | – | 1 | 1 |
| SD Sederajat <i>Elementary</i> | – | 3 | 3 |
| SLTP <i>Junior High School</i> | 3 | 2 | 5 |
| SLTA <i>Senior High School</i> | 244 | 116 | 360 |
| Diploma <i>Bachelor Graduate</i> | 16 | 23 | 39 |
| Sarjana <i>Master Graduate</i> | 48 | 19 | 67 |
| Jumlah/Total | 311 | 164 | 475 |

Sumber/Source: Dinas Ketenagakerjaan Kabupaten Penukal Abab Lematang Ilir/Labour Service of Penukal Abab Lematang Ilir Regency

Tabel
Table 3.2.8

**Upah Minimum Sektoral di Kabupaten Penukal Abab
Lematang Ilir, 2022**
*Sectoral Minimum Wage in Penukal Abab Lematang Ilir
Regency, 2022*

| Lapangan Pekerjaan <i>Main Industry</i> | Upah Minimum per Bulan (Rp) <i>Minimum Wage Monthly (Rp)</i> |
|--|--|
| (1) | (2) |
| Pertanian Tanaman Pangan, Kehutanan, Perikanan, dan Perkebunan <i>Food Crops Agriculture, Forestry, Fishery, and Plantation</i> | ... |
| Pertambangan dan Penggalian <i>Mining and Quarrying</i> | ... |
| Industri Pengolahan <i>Processing Industry</i> | ... |
| Listrik, Gas, dan Air <i>Electric, Gas, and Water</i> | ... |
| Bangunan <i>Construction</i> | ... |
| Perdagangan Besar, Eceran Rumah Makan, dan Hotel <i>Large Trade, Retail Restaurant, and Hotel</i> | ... |
| Angkutan, Perdagangan, dan Komunikasi <i>Transport, Trade, and Communication</i> | ... |
| Keuangan, Asuransi, Usaha Persewaan Bangunan dan Tanah, serta Jasa Perusahaan <i>Finance, Insurance, Real Estate, and Business Services</i> | ... |
| Jasa Kemasyarakatan, Sosial dan Perorangan <i>Social and Personal Services</i> | ... |
| Jumlah/Total | ... |

Sumber/Source: Dinas Ketenagakerjaan Kabupaten Penukal Abab Lematang Ilir/Labour Service of Penukal Abab Lematang Ilir Regency

04

**SOSIAL DAN KESEJAHTERAAN RAKYAT
SOCIAL AND WELFARE**

16 Dokter

5 Dokter Gigi

212 Perawat

386 Bidan

232 Masjid

136 Mushola

1 Gereja Protestan

1 Gereja Khatolik

2 Rumah Sakit



<https://paikabps.go.id>

PENJELASAN TEKNIS

1. **Tidak/belum pernah sekolah** adalah mereka yang tidak pernah atau belum pernah terdaftar dan tidak pernah atau belum pernah aktif mengikuti pendidikan di suatu jenjang pendidikan formal. Termasuk juga yang tamat/belum tamat taman kanak-kanak tetapi tidak melanjutkan ke sekolah dasar.
2. **Masih bersekolah** adalah mereka yang terdaftar dan aktif mengikuti pendidikan formal dan nonformal (Paket A, B, atau C), baik pendidikan dasar, menengah maupun pendidikan tinggi. Bagi mahasiswa yang sedang cuti dianggap masih bersekolah.
3. **Tidak bersekolah lagi** adalah mereka yang pernah terdaftar dan aktif mengikuti pendidikan di suatu jenjang pendidikan formal dan nonformal (Paket A, B, atau C), tetapi pada saat pencacahan tidak lagi terdaftar dan tidak aktif mengikuti pendidikan.
4. **Tamat sekolah** adalah menyelesaikan pelajaran yang ditandai dengan lulus ujian akhir pada kelas atau tingkat terakhir suatu jenjang pendidikan di sekolah negeri maupun swasta dengan mendapatkan tanda tamat belajar/ijazah. Seseorang yang belum mengikuti pelajaran pada kelas tertinggi tetapi

TECHNICAL NOTES

1. **Not/never attending school** is someone who has never attended or never been registered in a formal education, such as primary, secondary, and tertiary education. Those who just completed kindergarten are considered as never attended school.
2. **Attending school** is someone who is currently attending primary, secondary, or tertiary education, including package A, package B, or package C. College student who postpones his/her study is considered as attending school.
3. **Not attending school anymore** is someone who had enrolled and participated in formal and non-formal education in the past including package A, package B, or package C, but currently does not attend school.
4. **Completed particular level of education** is someone who has completed particular level of education in private or public school and accepting graduation certificate. Someone who has never attended the highest grade but passed the final exam is considered as completed particular level of education.

mengikuti ujian akhir dan lulus dianggap tamat sekolah.

5. **Dapat membaca dan menulis** artinya dapat membaca dan menulis kata-kata/kalimat sederhana dengan suatu aksara tertentu.
6. **Jalur Pendidikan di Indonesia** terdiri atas 1) pendidikan formal, 2) pendidikan nonformal, dan 3) pendidikan informal yang ketiganya dapat saling melengkapi dan memperkaya (Undang-Undang No. 20 Tahun 2014 tentang Sistem Pendidikan Nasional).
7. **Jenjang Pendidikan Formal** terdiri atas pendidikan dasar, pendidikan menengah, dan pendidikan tinggi. Jenis pendidikan yang diajarkan mencakup pendidikan umum, kejuruan, akademik, profesi, vokasi, keagamaan, dan khusus.
 - a. Pendidikan Dasar berbentuk Sekolah Dasar (SD) dan Madrasah Ibtidaiyah (MI) atau bentuk lain yang sederajat serta Sekolah Menengah Pertama (SMP) dan Madrasah Tsanawiyah (MTs), atau bentuk lain yang sederajat.
 - b. Pendidikan Menengah berbentuk Sekolah Menengah Atas (SMA), Madrasah Aliyah (MA), Sekolah Menengah Kejuruan (SMK), dan Madrasah Aliyah Kejuruan (MAK), atau
5. **Able to read and write** is the ability to read and write at least a simple sentence in any letter of alphabets.
6. **The Education System in Indonesia** consists of 1) a formal education, 2) non-formal education, and 3) informal education that all three can be complementary and enriching (Law No. 20 Year 2014 about The National Education System).
7. **The Formal Education Level** consists of primary education, secondary education, and high education. The kind of education that taught consists of general education, vocational, academic, professional, religious, and specific education.
 - a. The Primary Education consists of Elementary School and Islamic Elementary School or other equivalent forms and Junior High School and MTs, or other equivalent forms.
 - b. The Secondary Education consists of the senior high school, MA, Vocational School, and Vocational Madrasah Aliyah, or other equivalent forms.

bentuk lain yang sederajat.

c. Pendidikan Tinggi merupakan jenjang pendidikan setelah pendidikan menengah yang mencakup program pendidikan diploma, sarjana, magister, spesialis, dan doktor yang diselenggarakan oleh perguruan tinggi. Perguruan tinggi dapat berbentuk akademi, politeknik, sekolah tinggi, institut, atau universitas.

c. *The High Education consists of the education level after the secondary education that consists of diplomas, bachelor, master, specialist, and doctoral degrees that are held by the college. The colleges can be academy, polytechnic, high school, institute, or university.*

8. Rumah Sakit adalah tempat pemeriksaan dan perawatan kesehatan, biasanya berada di bawah pengawasan dokter/tenaga medis, yang melayani penderita yang sakit untuk berobat rawat jalan atau rawat inap.

8. *Hospital* is a place for health check, usually controlled/supervised by doctors/medical personnel to serve the ill patients to get outpatient or inpatient treatment services.

9. Rumah Sakit Bersalin adalah rumah sakit khusus untuk persalinan, dilengkapi pelayanan spesialis pemeriksaan kehamilan, persalinan, rawat inap dan rawat jalan ibu dan anak yang berada di bawah pengawasan dokter spesialis kandungan.

9. *Maternity Hospital* is a specialized hospital for childbirth, has specialist inspection service to pregnancy, childbirth, hospitalization and outpatient for mothers and children that is under the supervision of an obstetrician.

10. Rumah Bersalin adalah sarana pelayanan kesehatan dengan izin sebagai rumah bersalin, dilengkapi pelayanan pemeriksaan kehamilan, persalinan serta pemeriksaan ibu dan anak yang berada di bawah pengawasan bidan senior

10. *Maternity House* is health care facility with a license as a maternity house, equipped with prenatal care, childbirth and examination of mothers and children which is under the supervision of a senior midwife.

11. Poliklinik adalah sarana kesehatan untuk pelayanan

11. *Polyclinic* is a health facility in which to get outpatient services,

berobat jalan, biasanya berada di bawah pengawasan dokter/tenaga medis.

12. Puskesmas (Pusat Kesehatan Masyarakat) adalah unit pelaksana teknis dinas kesehatan Kecamatan yang mempunyai fungsi utama sebagai penyelenggara pelayanan kesehatan tingkat pertama. Wilayah kerja puskesmas maksimal adalah satu kecamatan dan untuk dapat menjangkau wilayah kerjanya, puskesmas mempunyai jaringan pelayanan yang meliputi unit Puskesmas Pembantu (Pustu), unit Puskesmas Keliling (Puskel), dan unit bidan desa/komunitas (Peraturan Menteri Kesehatan RI No. 75 Tahun 2015 Tentang Pusat Kesehatan Masyarakat).

13. Apotek adalah suatu tempat tertentu yang digunakan untuk melakukan pekerjaan kefarmasian, dan penyaluran/penjualan obat atau bahan farmasi dan perbekalan kesehatan lainnya kepada masyarakat yang dikelola oleh tenaga apoteker (Peraturan Menteri Kesehatan RI No. 1332 Tahun 2002 Tentang Perubahan Atas Peraturan Menteri Kesehatan RI No. 922/MENKES/PER/X/1993 Tentang Ketentuan dan Tata Cara Pemberian Izin Apotek).

14. Imunisasi adalah memasukkan kuman atau racun penyakit tertentu yang sudah dilemahkan

usually under the control of doctor/medical personnel.

12. Public Health Center is technical implementation unit of regency health department that have the primary function as a first-level health care providers. The working area standard of public health center is one district and to reach their working areas, public health centers have a service network covering subsidiary of public health center, mobile public health center units, and midwife units (Regulation of the Minister of Health of Indonesia Number 75 Year 2015 about Public Health Center).

13. Pharmacy is a specific place that is used for pharmaceutical jobs, and distribution/sale of drugs/pharmaceuticals and other medical supplies to people that are administered by trained pharmacist (Regulation of the Minister of Health of Indonesia Number 1332 Year 2002 about the Changes of Regulation of the Minister of Health of Indonesia Number 922/MENKES/PER/X/1993 about Pro-vision and Procedures for Administration of Licensed Pharmacies).

14. Immunization is putting enervated microbe of a certain disease into human body by injection or

(vaksin) ke dalam tubuh dengan cara disuntik atau diminum (diteteskan dalam mulut) dengan maksud agar terjadi kekebalan tubuh terhadap penyakit tersebut.

15. **Keluhan kesehatan** adalah keadaan seseorang yang mengalami gangguan kesehatan atau kejiwaan, baik karena penyakit akut, penyakit kronis, kecelakaan, kriminal, atau hal lain.
16. **Mengobati sendiri** adalah upaya oleh anggota rumah tangga/keluarga dengan melakukan pengobatan sendiri tanpa datang ke tempat fasilitas kesehatan atau memanggil dokter/petugas kesehatan ke rumahnya (misal minum obat modern, jamu, kerokan, kompres, kop, pijat) agar sembuh atau menjadi lebih ringan keluhan kesehatannya.
17. **Angka penemuan kasus tuberkulosis** adalah jumlah kasus baru tuberkulosis (TB) dan kasus TB yang didiagnosis kambuh yang diobati dalam program penanggulangan TB nasional dan dilaporkan kepada WHO, dibagi dengan perkiraan WHO terhadap jumlah kasus insiden tuberkulosis pada tahun yang sama, dinyatakan sebagai persentase.
18. **Angka keberhasilan pengobatan tuberkulosis smear positive/Basil Tahan Asam (BTA) positif** adalah *drinking (dropping into mouth) to make the body immune to that disease.*
15. **Health complaint** is a condition where a person has health or mental problems because of acute illness, chronically illness, accident, crimes, or others.
16. **Self treatment** is an effort of household members/family to have a health treatment by themselves without visiting health facilities or a doctor/health personnel (for instance, by taking modern medicine, herb medicine, chief with a coin, compress, cupping suction, massage) in order to recover from illness or reduce the health complaint.
17. **The case detection rate for all forms of tuberculosis** is the number of new and replase tuberculosis cases diagnosed and treated in national tuberculosis control programmes and notified to WHO, divided by WHO's estimate of the number of incident tuberculosis cases for the same year, expressed as a percentage.
18. **The treatment success rate for new pulmonary smear-positive tuberculosis cases** is

proporsi (dinyatakan sebagai persentase) kasus TB BTA positif yang terdaftar di bawah program pengendalian TB nasional pada tahun tertentu yang dinyatakan berhasil menyelesaikan pengobatan. Dengan atau tanpa bukti bakteriologi keberhasilan (“sembuh” dan “menyelesaikan pengobatan” masing-masing).

19. Kasus kumulatif AIDS adalah kumulatif kasus AIDS sampai dengan referensi waktu tertentu.

20. BCG (Bacillus Calmette Guerin) merupakan vaksinasi untuk mencegah penyakit TBC, diberikan pada bayi baru lahir atau anak, dengan suntikan pada kulit pangkal lengan atas. Bekas suntikan kemudian akan membentuk tonjolan kecil jaringan parut pada kulit lengan atas. Suntikan BCG diberikan kepada anak sebanyak 1 kali.

21. DPT (Difteri, Pertusis, Tetanus) merupakan vaksin untuk mencegah penyakit Difteri, Pertusis, dan Tetanus yang diberikan pada bayi berumur 3 bulan ke atas, dengan suntikan pada paha, diulang 1 bulan dan 2 bulan kemudian, sehingga suntikan imunisasi DPT lengkap pada balita berjumlah 3 kali (kadang-kadang selang waktu antar suntikan bisa lebih dari 1 bulan).

22. Luas lantai adalah luas lantai

the proportion (expressed as a percentage) of new smear-positive tuberculosis cases registered under a national tuberculosis control programme in a given year that successfully completed treatment. With or without bacteriological evidence of success (“cured” and “treatment completed” respectively).

19. Cumulative AIDS case is cumulative AIDS cases with reference to a particular time.

20. BCG (Bacillus Calmette Guerin) is a vaccine to prevent TBC disease, given to newborns or children, by injection at the base of the skin of the upper arm. Injection site will form little bumps of scar tissue in the skin of the upper arm. BCG injections given to children 1 times.

21. DPT (Diphtheria, Pertussis, Tetanus) is a vaccine to prevent the diphtheria, pertussis, and tetanus disease, given to infants aged 3 months and above, with a shot in the thigh, repeated one month and two months later, so that the complete DPT immunization shots at toddler totaling 3 times (sometimes the time interval between injections can be more than 1 month).

22. Floor area is the total area which is

yang ditempati dan digunakan untuk keperluan sehari-hari (sebatas atap).

23. **Air leding** adalah sumber air yang berasal dari air yang telah melalui proses penjernihan dan penyehatan sebelum dialirkan kepada konsumen melalui instalasi berupa saluran air. Sumber air ini biasanya diusahakan oleh PAM/PDAM/BPAM. Termasuk dalam hal ini air leding yang didapat secara eceran.
24. **Sumur terlindung** adalah air yang berasal dari dalam tanah yang digali dan lingkaran sumur tersebut dilindungi oleh tembok Penukal Abab Lematang Ilir sedikit 0,8 meter di atas tanah dan 3 meter ke bawah tanah, serta ada lantai semen sejauh 1 meter dari lingkaran sumur.
25. **Status penguasaan bangunan tempat tinggal milik sendiri** adalah jika tempat tinggal tersebut pada waktu pencacahan betul-betul sudah milik kepala rumah tangga atau salah seorang anggota rumah tangga. Rumah yang dibeli secara angsuran melalui kredit bank atau rumah dengan status sewa beli dianggap rumah milik sendiri.
26. **Peristiwa tindak pidana yang dilaporkan** ialah setiap peristiwa yang diterima kepolisian dari laporan masyarakat, atau

occupied and utilized daily.

23. **Pipe water** is a water Source that comes from water that has been through a process of purification and sanitation before distribute to consumers through an instalation of water lines. This water Source is usually distributed by PAM/ PDAM/ BPAM. This include a pipe water that sold at retail.
24. **Protected wells** is water that comes from the soil were excavated and the circumference of the well was protected by walls at least 0.8 meters above ground and 3 meters underground, and cement floor as far as 1 meter from the well circumference.
25. **Own ownership property status** is a status of dwelling occupied belongs to the head of household or one of the household member. Houses bought through bank credit or houses with leasing status were also categorized as an own property.
26. **Reported crime incidence** includes all criminal cases reported and received by police office, and all crimes caught by police.

peristiwa dimana pelakunya tertangkap tangan oleh kepolisian.

27. Jumlah tindak pidana menggambarkan jumlah kasus tindak pidana yang terjadi pada kurun waktu tertentu.

28. Resiko penduduk terjadi tindak pidana per 100.000 penduduk

Resiko penduduk terjadi tindak pidana per 100.000 penduduk mengindikasikan peluang penduduk berisiko terkena tindak pidana. Biasanya dinyatakan dalam setiap 100.000 penduduk.

29. Selang waktu terjadi tindak pidana tahun

Selang waktu terjadi tindak pidana tahun mengindikasikan selang waktu terjadinya satu tindak kejahatan dengan kejahatan yang lain.

30. Persentase penyelesaian tindak pidana

Persentase penyelesaian peristiwa tindak pidana menyatakan persentase penyelesaian tindak pidana oleh polisi. Suatu tindak pidana dinyatakan sebagai kasus yang selesai di tingkat kepolisian, apabila:

27. *Crime total* refers to the number of criminal cases occurring during a given period.

28. *Crime rate*

Crime rate indicates the probability of population exposed to risk of crime, expressed in every 100,000 people.

29. *Crime clock*

Crime clock indicates the time interval of occurrence between one crime to another crime.

30. *Crime clearance rate*

Crime clearance rate refers to percentage of crime clearance by police. A criminal case is categorized as a cleared case by police, if:

- a) Berkas perkaranya sudah siap untuk diserahkan atau telah diserahkan kepada kejaksaan;
- b) Dalam hal delik aduan, pengaduannya dicabut dalam tenggang waktu yang telah ditentukan menurut undang-undang;
- c) Telah diselesaikan oleh kepolisian berdasarkan azas *plichtmatigheid* (kewajiban berdasarkan kewenangan hukum);
- d) Kasus yang dimaksud tidak termasuk kompetensi kepolisian
- e) Tersangka meninggal dunia;
- f) Kasus Kadaluarsa

- a) *All documents are ready to submit or already submitted to justice court;*
- b) *In the case of attense that warrants complaint, the complaint was withdraw within a given period state in the law;*
- c) *The case was cleared by police based on the principle of plichmatigheid (obligation on the basis of law outhority);*
- d) *The case was not the responsibility of police office;*
- e) *The suspect died;*
- f) *The case was out of date.*

31. Bencana Alam adalah peristiwa atau serangkaian peristiwa yang mengancam dan mengganggu kehidupan/penghidupan masyarakat yang disebabkan oleh faktor alam antara lain berupa gempa bumi, tsunami, gunung meletus, banjir, kekeringan, angin topan, dan tanah longsor sehingga mengakibatkan kerugian materi maupun non-materi.

31. Natural Disaster is an event or series of events that threaten and disrupt the lives and livelihoods caused by natural factors such as: earthquake, tsunami, volcanic eruption, flood, flash flood, drought, typhoon/cyclone, and landslide so it can lead to result in loss of material and non-material.

32. Korban meninggal adalah orang yang dilaporkan tewas atau meninggal dunia akibat bencana.

32. Fatality is a person reported killed or death in the wake of a disaster.

- 33. Korban hilang** adalah orang yang dilaporkan hilang atau tidak ditemukan atau tidak diketahui keberadaannya setelah terjadi bencana.
- 34. Korban luka/sakit** adalah orang yang mengalami luka-luka atau sakit, dalam keadaan luka ringan, luka sedang maupun luka parah/berat, baik yang berobat jalan maupun rawat inap.
- 35. Rusak Berat** adalah kriteria kerusakan yang mengakibatkan bangunan roboh atau sebagian besar komponen struktur rusak.
- 36. Rusak sedang** adalah kriteria kerusakan yang mengakibatkan sebagian kecil komponen struktur rusak, dan komponen penunjang rusak namun bangunan masih tetap berdiri.
- 37. Rusak ringan** adalah kriteria kerusakan yang mengakibatkan sebagian komponen struktur retak (struktur masih bisa digunakan) dan bangunan masih tetap berdiri.
- 38. Untuk mengukur kemiskinan**, BPS menggunakan konsep kemampuan memenuhi kebutuhan dasar (basic needs approach). Dengan pendekatan ini, kemiskinan dipandang sebagai ketidakmampuan dari
- 33. *Missing person*** is a person reported missing or who cannot be located or who cannot be accounted for in the wake of a disaster.
- 34. *Casualty*** is a person suffering injury or illness, in a state of light injury, moderate injury, or heavy injury, which in undergoing treatment as either an outpatient or inpatient.
- 35. *Severely damaged*** is the criteria of damage that resulted most buildings collapsed or damaged its structural components.
- 36. *Damaged*** is the criteria of damage that resulted defective fraction of structural components and supporting components damaged, but the building still stands.
- 37. *Lightly damaged*** is the criteria of damage that resulted partially cracked structural components, but the structure still can be used and the building still stands.
- 38. *To measure poverty***, BPS-Statistics Indonesia has used the concept of basic needs approach. Therefore, poverty is viewed as economic inability to fulfill food and non-food basic needs which are measured by consumption/expenditure.

39. Sisi ekonomi untuk memenuhi kebutuhan dasar makanan dan bukan makanan yang diukur dari sisi pengeluaran. Metode yang digunakan adalah menghitung Garis Kemiskinan (GK), yang terdiri dari dua komponen yaitu Garis Kemiskinan Makanan (GKM) dan Garis Kemiskinan Non-Makanan (GKNM). Penghitungan Garis Kemiskinan dilakukan secara terpisah untuk daerah perkotaan dan perdesaan.
40. **Penduduk miskin** adalah penduduk yang memiliki rata-rata pengeluaran per kapita per bulan di bawah Garis Kemiskinan.
41. **Garis Kemiskinan Makanan (GKM)** merupakan nilai pengeluaran kebutuhan minimum makanan yang disetarakan dengan 2.100 kkalori per kapita per hari. Garis Kemiskinan Non-Makanan (GKNM) adalah kebutuhan minimum untuk perumahan, sandang, pendidikan, kesehatan, dan kebutuhan dasar lainnya.
39. *The method used is calculating poverty line, which consists of two components that are Food Poverty Line (FPL) and Non-Food Poverty Line (NFPL). The poverty line was calculated separately for urban and rural areas.*
40. *A person whose expenditure per capita per month is below the poverty line is considered to be poor.*
41. *The Food Poverty Line refers to the daily minimum requirement of 2,100 kcal per capita per day. The Non-Food Poverty Line refers to the minimum requirement for household necessities for clothing, education, health, and other basic individual needs.*

ULASAN**DESCRIPTION****4.1 Pendidikan**

Sarana pendidikan pada semua jenjang pendidikan di Kabupaten Penukal Abab Lematang Ilir sudah cukup memadai. Jumlah sarana pendidikan pada hampir semua jenjang pendidikan mengalami perubahan dibanding tahun sebelumnya. Pada tahun 2022 ada penambahan Sekolah SD yang bertambah 2 sekolah.

4.2 Kesehatan

Salah satu peranan pemerintah dalam pembangunan kesehatan adalah menyediakan sarana kesehatan yang dapat dijangkau oleh masyarakat luas, baik dari segi finansial maupun dari segi lokasi. Pada tahun 2021 terdapat 2 buah rumah sakit, 9 unit puskesmas, dan 2 Klinik Pratama.

Jumlah tenaga kesehatan di Kabupaten Penukal Abab Lematang Ilir seluruhnya sebanyak 702 orang dengan rincian 15 Dokter, 5 Dokter gigi, 212 Perawat, 386 Bidan, 27 Tenaga Kefarmasian, 23 Tenaga Kesehatan Masyarakat, 10 Tenaga Kesehatan Lingkungan, 8 Tenaga Gizi, dan 10 Ahli Tekonologi Laboratorium.

4.1 Education

Number facilities at all levels of education in Penukal Abab Lematang Ilir Regency is sufficient. The number of educational facilities at almost all levels of education has changed compared to the previous year. In 2022 there will be additional SD/MI schools which will increase by 2 schools.

4.2 Kesehatan

One of government role in establishing health infrastructure is providing health facility that can be reached by all of people, either aspect of financial or location. In 2021, there are 2 hospital, 9 Public Health Center, and 2 Primary Clinic.

The number of health personnel in Penukal Abab Lematang Ilir Regency is 702 people consist of 15 Doctors, 5 Dentist, 212 Nurses, 386 Midwives, 27 Pharma-ceutical, 23 Public Health Workers, 10 Enviromental Health Workers, 8 Nutritionists, and 16 Medical Laboratory Technicians.

4.1 PENDIDIKAN EDUCATION

Tabel 4.1.1 Jumlah Sekolah, Guru, dan Murid Taman Kanak-Kanak (TK) di Bawah Kementerian Pendidikan, Kebudayaan, Riset, dan Teknologi Menurut Kecamatan di Kabupaten Penukal Abab Lematang Ilir, 2021/2022 dan 2022/2023
Number of Schools, Teachers, and Pupils in Kindergarten Under The Ministry of Education, Culture, Research, and Technology by Subdistrict in Penukal Abab Lematang Ilir Regency, 2021/2022 and 2022/2023

| Kecamatan Subdistrict | Sekolah/Schools | | | | | |
|---------------------------------------|-----------------|-----------|----------------|-----------|--------------|-----------|
| | Negeri/Public | | Swasta/Private | | Jumlah/Total | |
| | 2021/2022 | 2022/2023 | 2021/2022 | 2022/2023 | 2021/2022 | 2022/2023 |
| (1) | (2) | (3) | (4) | (5) | (6) | (7) |
| Talang Ubi | 2 | 2 | 17 | 17 | 19 | 19 |
| Tanah Abang | 1 | 1 | 6 | 6 | 7 | 7 |
| Abab | – | – | 9 | 9 | 9 | 9 |
| Penukal | 1 | 1 | 2 | 2 | 3 | 3 |
| Penukal Utara | – | – | 3 | 3 | 3 | 3 |
| Penukal Abab Lematang Ilir | 4 | 4 | 37 | 37 | 41 | 41 |

Lanjutan Tabel/Continued Table 4.1.1

| Kecamatan Subdistrict | Guru ¹ /Teachers ¹ | | | | | |
|---------------------------------------|--|-----------|----------------|------------|--------------|------------|
| | Negeri/Public | | Swasta/Private | | Jumlah/Total | |
| | 2021/2022 | 2022/2023 | 2021/2022 | 2022/2023 | 2021/2022 | 2022/2023 |
| (1) | (8) | (9) | (10) | (11) | (12) | (13) |
| Talang Ubi | 14 | 15 | 67 | 72 | 81 | 87 |
| Tanah Abang | 7 | 6 | 22 | 21 | 29 | 27 |
| Abab | – | – | 25 | 32 | 25 | 32 |
| Penukal | 3 | 5 | 5 | 6 | 8 | 11 |
| Penukal Utara | – | – | 10 | 11 | 10 | 11 |
| Penukal Abab Lematang Ilir | 24 | 26 | 129 | 142 | 153 | 168 |

Lanjutan Tabel/*Continued Table 4.1.1*

| Kecamatan Subdistrict | Murid/Pupils | | | | | |
|---------------------------------------|---------------|------------|----------------|--------------|--------------|--------------|
| | Negeri/Public | | Swasta/Private | | Jumlah/Total | |
| | 2021/2022 | 2022/2023 | 2021/2022 | 2022/2023 | 2021/2022 | 2022/2023 |
| (1) | (14) | (15) | (16) | (17) | (18) | (19) |
| Talang Ubi | 178 | 192 | 693 | 808 | 871 | 1 000 |
| Tanah Abang | 61 | 66 | 273 | 234 | 334 | 300 |
| Abab | – | – | 326 | 322 | 326 | 322 |
| Penukal | 21 | 31 | 53 | 45 | 74 | 76 |
| Penukal Utara | – | – | 104 | 86 | 104 | 86 |
| Penukal Abab Lematang Ilir | 260 | 289 | 1 449 | 1 495 | 1 709 | 1 784 |

Catatan/Note: ¹ Jumlah guru termasuk kepala sekolah dan guru/*The total of teachers including headmaster and teacher*

Sumber/Source: Kementerian Pendidikan, Kebudayaan, Riset, dan Teknologi, Data Semester Ganji/*Ministry of Education, Culture, Research, and Technology, Odd semester report data*

Tabel
Table 4.1.2

Jumlah Sekolah, Guru, dan Murid Raudatul Athfal (RA) di Bawah Kementerian Agama Menurut Kecamatan di Kabupaten Penukal Abab Lematang Ilir, 2021/2022 dan 2022/2023

Number of Schools, Teachers, and Pupils in Raudatul Athfal (RA) Under The Ministry of Religious Affairs by Subdistrict in Penukal Abab Lematang Ilir Regency, 2021/2022 and 2022/2023

| Kecamatan Subdistrict | Sekolah/Schools | | Guru/Teachers | | Murid/Pupils | |
|---------------------------------------|-----------------|-----------|---------------|-----------|--------------|------------|
| | 2021/2022 | 2022/2023 | 2021/2022 | 2022/2023 | 2021/2022 | 2022/2023 |
| (1) | (2) | (3) | (4) | (5) | (6) | (7) |
| Talang Ubi | 1 | 1 | 33 | 37 | 272 | 260 |
| Tanah Abang | – | – | 6 | 6 | 39 | 47 |
| Abab | – | – | 5 | 5 | 57 | 68 |
| Penukal | – | – | – | – | – | – |
| Penukal Utara | – | – | – | – | – | – |
| Penukal Abab Lematang Ilir | 1 | 1 | 44 | 48 | 368 | 375 |

Catatan/Note: Seluruh Raudatul Athfal (RA) berstatus swasta/All Raudatul Athfal (RA) are private

Sumber/Source: Kementerian Agama, EMIS, Data Semester Ganjil/Ministry of Religious Affairs, EMIS, Odd semester report data

Tabel 4.1.3
Table

Jumlah Sekolah, Guru, dan Murid Sekolah Dasar (SD) di Bawah Kementerian Pendidikan, Kebudayaan, Riset, dan Teknologi Menurut Kecamatan di Kabupaten Penukal Abab Lematang Ilir, 2021/2022 dan 2022/2023
Number of Schools, Teachers, and Pupils in Elementary Schools Under The Ministry of Education, Culture, Research, and Technology by Subdistrict in Penukal Abab Lematang Ilir Regency, 2021/2022 and 2022/2023

| Kecamatan Subdistrict | Sekolah/Schools | | | | | |
|---------------------------------------|-----------------|------------|----------------|-----------|--------------|------------|
| | Negeri/Public | | Swasta/Private | | Jumlah/Total | |
| | 2021/2022 | 2022/2023 | 2021/2022 | 2022/2023 | 2021/2022 | 2022/2023 |
| (1) | (2) | (3) | (4) | (5) | (6) | (7) |
| Talang Ubi | 45 | 45 | 8 | 8 | 53 | 53 |
| Tanah Abang | 21 | 20 | 1 | 1 | 22 | 21 |
| Abab | 12 | 13 | 5 | 5 | 17 | 18 |
| Penukal | 21 | 21 | – | 1 | 21 | 22 |
| Penukal Utara | 14 | 15 | 1 | 1 | 15 | 16 |
| Penukal Abab Lematang Ilir | 113 | 114 | 15 | 16 | 128 | 130 |

Lanjutan Tabel/Continued Table 4.1.3

| Kecamatan Subdistrict | Guru ¹ /Teachers ¹ | | | | | |
|---------------------------------------|--|--------------|----------------|------------|--------------|--------------|
| | Negeri/Public | | Swasta/Private | | Jumlah/Total | |
| | 2021/2022 | 2022/2023 | 2021/2022 | 2022/2023 | 2021/2022 | 2022/2023 |
| (1) | (8) | (9) | (10) | (11) | (12) | (13) |
| Talang Ubi | 535 | 594 | 83 | 87 | 618 | 681 |
| Tanah Abang | 271 | 285 | 6 | 11 | 277 | 296 |
| Abab | 195 | 208 | 30 | 36 | 225 | 244 |
| Penukal | 268 | 294 | – | 1 | 268 | 295 |
| Penukal Utara | 180 | 191 | 17 | 16 | 197 | 207 |
| Penukal Abab Lematang Ilir | 1 449 | 1 572 | 136 | 151 | 1 585 | 1 723 |

Lanjutan Tabel/*Continued Table 4.1.3*

| Kecamatan Subdistrict | Murid/Pupils | | | | | |
|---------------------------------------|---------------|---------------|----------------|--------------|---------------|---------------|
| | Negeri/Public | | Swasta/Private | | Jumlah/Total | |
| | 2021/2022 | 2022/2023 | 2021/2022 | 2022/2023 | 2021/2022 | 2022/2023 |
| (1) | (14) | (15) | (16) | (17) | (18) | (19) |
| Talang Ubi | 9 590 | 9 207 | 1 521 | 1 527 | 11 111 | 10 734 |
| Tanah Abang | 3 825 | 3 671 | 98 | 124 | 3 923 | 3 795 |
| Abab | 2 702 | 2 577 | 407 | 488 | 3 109 | 3 065 |
| Penukal | 4 069 | 3 939 | – | 6 | 4 069 | 3 945 |
| Penukal Utara | 2 709 | 2 599 | 359 | 326 | 3 068 | 2 925 |
| Penukal Abab Lematang Ilir | 22 895 | 21 933 | 2 385 | 2 471 | 25 280 | 24 464 |

Catatan/Note: ¹ Jumlah guru termasuk kepala sekolah dan guru/*The total of teachers including headmaster and teacher*
 Sumber/Source: Kementerian Pendidikan, Kebudayaan, Riset, dan Teknologi, data semester ganjil/*Ministry of Education, Culture, Research, and Technology, odd semester report data*

Tabel
Table 4.1.4

Jumlah Sekolah, Guru, dan Murid Madrasah Ibtidaiyah (MI) di Bawah Kementerian Agama Menurut Kecamatan di Kabupaten Penukal Abab Lematang Ilir, 2021/2022 dan 2022/2023

Number of Schools, Teachers, and Pupils in Madrasah Ibtidaiyah (MI) Under The Ministry of Religious Affairs by Subdistrict in Penukal Abab Lematang Ilir Regency, 2021/2022 and 2022/2023

| Kecamatan Subdistrict | Sekolah/Schools | | | | | |
|---------------------------------------|-----------------|-----------|----------------|-----------|--------------|-----------|
| | Negeri/Public | | Swasta/Private | | Jumlah/Total | |
| | 2021/2022 | 2022/2023 | 2021/2022 | 2022/2023 | 2021/2022 | 2022/2023 |
| (1) | (2) | (3) | (4) | (5) | (6) | (7) |
| Talang Ubi | 1 | 1 | 1 | 2 | 2 | 3 |
| Tanah Abang | – | – | 3 | 3 | 3 | 3 |
| Abab | – | – | 2 | 3 | 2 | 3 |
| Penukal | – | – | – | – | – | – |
| Penukal Utara | – | – | 2 | 2 | 2 | 2 |
| Penukal Abab Lematang Ilir | 1 | 1 | 8 | 10 | 9 | 11 |

Lanjutan Tabel/*Continued Table 4.1.4*

| Kecamatan Subdistrict | Guru/Teachers | | | | | |
|---------------------------------------|---------------|-----------|----------------|-----------|--------------|------------|
| | Negeri/Public | | Swasta/Private | | Jumlah/Total | |
| | 2021/2022 | 2022/2023 | 2021/2022 | 2022/2023 | 2021/2022 | 2022/2023 |
| (1) | (8) | (9) | (10) | (11) | (12) | (13) |
| Talang Ubi | 19 | 18 | 4 | 10 | 23 | 28 |
| Tanah Abang | – | – | 28 | 32 | 28 | 32 |
| Abab | – | – | 22 | 28 | 22 | 28 |
| Penukal | – | – | – | – | – | – |
| Penukal Utara | – | – | 16 | 19 | 16 | 19 |
| Penukal Abab Lematang Ilir | 19 | 18 | 70 | 89 | 89 | 107 |

Lanjutan Tabel/*Continued Table 4.1.4*

| Kecamatan Subdistrict | Murid/Pupils | | | | | |
|---------------------------------------|---------------|------------|----------------|--------------|--------------|--------------|
| | Negeri/Public | | Swasta/Private | | Jumlah/Total | |
| | 2021/2022 | 2022/2023 | 2021/2022 | 2022/2023 | 2021/2022 | 2022/2023 |
| (1) | (14) | (15) | (16) | (17) | (18) | (19) |
| Talang Ubi | 282 | 292 | 34 | 69 | 316 | 361 |
| Tanah Abang | – | – | 185 | 227 | 185 | 227 |
| Abab | – | – | 498 | 466 | 498 | 466 |
| Penukal | – | – | – | – | – | – |
| Penukal Utara | – | – | 228 | 252 | 228 | 252 |
| Penukal Abab Lematang Ilir | 282 | 292 | 945 | 1 014 | 1 227 | 1 306 |

Sumber/Source: Kementerian Agama, EMIS, Data Semester Ganjil/Ministry of Religious Affairs, EMIS, Odd semester report data

Tabel
Table 4.1.5

Jumlah Sekolah, Guru, dan Murid Sekolah Menengah Pertama (SMP) di Bawah Kementerian Pendidikan, Kebudayaan, Riset, dan Teknologi Menurut Kecamatan di Kabupaten Penukal Abab Lematang Ilir, 2021/2022 dan 2022/2023

Number of Schools, Teachers, and Pupils in Junior High Schools Under The Ministry of Education, Culture, Research, and Technology by Subdistrict in Penukal Abab Lematang Ilir Regency, 2021/2022 and 2022/2023

| Kecamatan Subdistrict | Sekolah/Schools | | | | | |
|---------------------------------------|-----------------|-----------|----------------|-----------|--------------|-----------|
| | Negeri/Public | | Swasta/Private | | Jumlah/Total | |
| | 2021/2022 | 2022/2023 | 2021/2022 | 2022/2023 | 2021/2022 | 2022/2023 |
| (1) | (2) | (3) | (4) | (5) | (6) | (7) |
| Talang Ubi | 13 | 13 | 6 | 6 | 19 | 19 |
| Tanah Abang | 4 | 4 | 3 | 3 | 7 | 7 |
| Abab | 4 | 5 | 3 | 3 | 7 | 8 |
| Penukal | 7 | 7 | – | – | 7 | 7 |
| Penukal Utara | 5 | 5 | 2 | 2 | 7 | 7 |
| Penukal Abab Lematang Ilir | 33 | 34 | 14 | 14 | 47 | 48 |

Lanjutan Tabel/*Continued Table 4.1.5*

| Kecamatan Subdistrict | Guru ¹ /Teachers ¹ | | | | | |
|---------------------------------------|--|------------|----------------|------------|--------------|------------|
| | Negeri/Public | | Swasta/Private | | Jumlah/Total | |
| | 2021/2022 | 2022/2023 | 2021/2022 | 2022/2023 | 2021/2022 | 2022/2023 |
| (1) | (8) | (9) | (10) | (11) | (12) | (13) |
| Talang Ubi | 221 | 220 | 75 | 75 | 296 | 295 |
| Tanah Abang | 97 | 103 | 40 | 25 | 137 | 128 |
| Abab | 82 | 89 | 20 | 25 | 102 | 114 |
| Penukal | 180 | 166 | – | – | 180 | 166 |
| Penukal Utara | 78 | 73 | 17 | 16 | 95 | 89 |
| Penukal Abab Lematang Ilir | 658 | 651 | 152 | 141 | 810 | 792 |

Lanjutan Tabel/*Continued Table* 4.1.5

| Kecamatan Subdistrict | Murid/Pupils | | | | | |
|---------------------------------------|---------------|--------------|----------------|--------------|---------------|---------------|
| | Negeri/Public | | Swasta/Private | | Jumlah/Total | |
| | 2021/2022 | 2022/2023 | 2021/2022 | 2022/2023 | 2021/2022 | 2022/2023 |
| (1) | (14) | (15) | (16) | (17) | (18) | (19) |
| Talang Ubi | 3 927 | 3 436 | 1 170 | 1 148 | 4 467 | 4 584 |
| Tanah Abang | 1 103 | 1 147 | 484 | 487 | 1 587 | 1 634 |
| Abab | 1 098 | 990 | 449 | 466 | 1 547 | 1 456 |
| Penukal | 1 856 | 1 857 | – | – | 1 856 | 1 857 |
| Penukal Utara | 1 117 | 1 087 | 366 | 409 | 1 483 | 1 496 |
| Penukal Abab Lematang Ilir | 8 471 | 8 517 | 2 469 | 2 510 | 10 940 | 11 027 |

Catatan/Note: ¹ Jumlah guru termasuk kepala sekolah dan guru/*The total of teachers including headmaster and teacher*
 Sumber/Source: Kementerian Pendidikan, Kebudayaan, Riset, dan Teknologi, data semester ganjil/*Ministry of Education, Culture, Research, and Technology, Basic Education Data System, odd semester report data*

Tabel
Table 4.1.6

Jumlah Sekolah, Guru, dan Murid Madrasah Tsanawiyah (MTs) di Bawah Kementerian Agama Menurut Kecamatan di Kabupaten Penukal Abab Lematang Ilir, 2021/2022 dan 2022/2023

Number of Schools, Teachers, and Pupils in Madrasah Tsanawiyah (MTs) Under The Ministry of Religious Affairs by Subdistrict in Penukal Abab Lematang Ilir Regency, 2021/2022 and 2022/2023

| Kecamatan Subdistrict | Sekolah/Schools | | | | | |
|---------------------------------------|-----------------|-----------|----------------|-----------|--------------|-----------|
| | Negeri/Public | | Swasta/Private | | Jumlah/Total | |
| | 2021/2022 | 2022/2023 | 2021/2022 | 2022/2023 | 2021/2022 | 2022/2023 |
| (1) | (2) | (3) | (4) | (5) | (6) | (7) |
| Talang Ubi | 1 | 1 | 3 | 4 | 4 | 5 |
| Tanah Abang | – | – | 3 | 3 | 3 | 3 |
| Abab | – | – | 2 | 3 | 2 | 3 |
| Penukal | – | – | 1 | 1 | 1 | 1 |
| Penukal Utara | – | – | 1 | 1 | 1 | 1 |
| Penukal Abab Lematang Ilir | 1 | 1 | 10 | 12 | 11 | 13 |

Lanjutan Tabel/*Continued Table* 4.1.6

| Kecamatan Subdistrict | Guru/Teachers | | | | | |
|---------------------------------------|---------------|-----------|----------------|------------|--------------|------------|
| | Negeri/Public | | Swasta/Private | | Jumlah/Total | |
| | 2021/2022 | 2022/2023 | 2021/2022 | 2022/2023 | 2021/2022 | 2022/2023 |
| (1) | (8) | (9) | (10) | (11) | (12) | (13) |
| Talang Ubi | 18 | 20 | 26 | 36 | 44 | 56 |
| Tanah Abang | – | – | 58 | 63 | 58 | 63 |
| Abab | – | – | 3 | 32 | 3 | 32 |
| Penukal | – | – | 23 | 29 | 23 | 29 |
| Penukal Utara | – | – | 12 | 12 | 12 | 12 |
| Penukal Abab Lematang Ilir | 18 | 20 | 122 | 172 | 140 | 192 |

Lanjutan Tabel/*Continued Table 4.1.6*

| Kecamatan Subdistrict | Murid/Pupils | | | | | |
|---------------------------------------|---------------|------------|----------------|--------------|--------------|--------------|
| | Negeri/Public | | Swasta/Private | | Jumlah/Total | |
| | 2021/2022 | 2022/2023 | 2021/2022 | 2022/2023 | 2021/2022 | 2022/2023 |
| (1) | (14) | (15) | (16) | (17) | (18) | (19) |
| Talang Ubi | 128 | 140 | 216 | 238 | 344 | 378 |
| Tanah Abang | – | – | 793 | 741 | 793 | 741 |
| Abab | – | – | 129 | 156 | 129 | 156 |
| Penukal | – | – | 91 | 85 | 91 | 85 |
| Penukal Utara | – | – | 56 | 60 | 56 | 60 |
| Penukal Abab Lematang Ilir | 128 | 140 | 1 285 | 1 280 | 1 413 | 1 420 |

Sumber/Source: Kementerian Agama, EMIS, Data Semester Ganjil/Ministry of Religious Affairs, EMIS, Odd semester report data

Tabel
Table 4.1.7

Jumlah Sekolah, Guru, dan Murid Sekolah Menengah Atas (SMA) di Bawah Kementerian Pendidikan, Kebudayaan, Riset, dan Teknologi Menurut Kecamatan di Kabupaten Penukal Abab Lematang Ilir, 2021/2022 dan 2022/2023
Number of Schools, Teachers, and Pupils in Senior High School Under The Ministry of Education, Culture, Research, and Technology by Subdistrict in Penukal Abab Lematang Ilir Regency, 2021/2022 and 2022/2023

| Kecamatan Subdistrict | Sekolah/Schools | | | | | |
|---------------------------------------|-----------------|-----------|----------------|-----------|--------------|-----------|
| | Negeri/Public | | Swasta/Private | | Jumlah/Total | |
| | 2021/2022 | 2022/2023 | 2021/2022 | 2022/2023 | 2021/2022 | 2022/2023 |
| (1) | (2) | (3) | (4) | (5) | (6) | (7) |
| Talang Ubi | 6 | 6 | 3 | 4 | 9 | 10 |
| Tanah Abang | 3 | 3 | 3 | 3 | 6 | 6 |
| Abab | 2 | 2 | 1 | 1 | 3 | 3 |
| Penukal | 3 | 3 | – | – | 3 | 3 |
| Penukal Utara | 2 | 3 | – | – | 2 | 2 |
| Penukal Abab Lematang Ilir | 16 | 16 | 7 | 8 | 23 | 24 |

Lanjutan Tabel/*Continued Table 4.1.7*

| Kecamatan Subdistrict | Guru ¹ /Teachers ¹ | | | | | |
|---------------------------------------|--|------------|----------------|-----------|--------------|------------|
| | Negeri/Public | | Swasta/Private | | Jumlah/Total | |
| | 2021/2022 | 2022/2023 | 2021/2022 | 2022/2023 | 2021/2022 | 2022/2023 |
| (1) | (8) | (9) | (10) | (11) | (12) | (13) |
| Talang Ubi | 142 | 149 | 33 | 30 | 175 | 179 |
| Tanah Abang | 79 | 83 | 11 | 16 | 90 | 99 |
| Abab | 53 | 55 | 1 | 1 | 54 | 56 |
| Penukal | 52 | 64 | – | – | 52 | 64 |
| Penukal Utara | 58 | 60 | – | – | 58 | 60 |
| Penukal Abab Lematang Ilir | 384 | 411 | 45 | 47 | 429 | 458 |

Lanjutan Tabel/*Continued Table 4.1.7*

| Kecamatan Subdistrict | Murid/Pupils | | | | | |
|---------------------------------------|---------------|--------------|----------------|------------|--------------|--------------|
| | Negeri/Public | | Swasta/Private | | Jumlah/Total | |
| | 2021/2022 | 2022/2023 | 2021/2022 | 2022/2023 | 2021/2022 | 2022/2023 |
| (1) | (14) | (15) | (16) | (17) | (18) | (19) |
| Talang Ubi | 1 964 | 1 050 | 433 | 382 | 2 397 | 2 432 |
| Tanah Abang | 1 137 | 1 127 | 444 | 402 | 1 581 | 1 529 |
| Abab | 774 | 855 | 194 | 187 | 968 | 1 042 |
| Penukal | 677 | 694 | – | – | 677 | 694 |
| Penukal Utara | 830 | 821 | – | – | 830 | 821 |
| Penukal Abab Lematang Ilir | 5 382 | 5 547 | 1 071 | 971 | 6 453 | 6 518 |

Catatan/Note: ¹ Jumlah guru termasuk kepala sekolah dan guru/*The total of teachers including headmaster and teacher*
 Sumber/Source: Kementerian Pendidikan, Kebudayaan, Riset, dan Teknologi, data semester ganjil/*Ministry of Education, Culture, Research, and Technology, Basic Education Data System, odd semester report data*

Tabel
Table 4.1.8

Jumlah Sekolah, Guru, dan Murid Sekolah Menengah Kejuruan (SMK) di Bawah Kementerian Pendidikan, Kebudayaan, Riset, dan Teknologi Menurut Kecamatan di Kabupaten Penukal Abab Lematang Ilir, 2021/2022 dan 2022/2023

Number of Schools, Teachers, and Pupils in Vocational High Schools Under The Ministry of Education, Culture, Research, and Technology by Subdistrict in Penukal Abab Lematang Ilir Regency, 2021/2022 and 2022/2023

| Kecamatan Subdistrict | Sekolah/Schools | | | | | |
|-----------------------------------|-----------------|-----------|----------------|-----------|--------------|-----------|
| | Negeri/Public | | Swasta/Private | | Jumlah/Total | |
| | 2021/2022 | 2022/2023 | 2021/2022 | 2022/2023 | 2021/2022 | 2022/2023 |
| (1) | (2) | (3) | (4) | (5) | (6) | (7) |
| Talang Ubi | 2 | 2 | 4 | 3 | 6 | 5 |
| Tanah Abang | 1 | 1 | – | – | 1 | 1 |
| Abab | – | – | 2 | 2 | 2 | 2 |
| Penukal | 2 | 2 | – | – | 2 | 2 |
| Penukal Utara | 1 | 1 | – | – | 1 | 1 |
| Penukal Abab Lematang Ilir | 6 | 6 | 6 | 5 | 12 | 11 |

Lanjutan Tabel/*Continued Table* 4.1.8

| Kecamatan Subdistrict | Guru ¹ /Teachers ¹ | | | | | |
|---------------------------------------|--|------------|----------------|-----------|--------------|------------|
| | Negeri/Public | | Swasta/Private | | Jumlah/Total | |
| | 2021/2022 | 2022/2023 | 2021/2022 | 2022/2023 | 2021/2022 | 2022/2023 |
| (1) | (8) | (9) | (10) | (11) | (12) | (13) |
| Talang Ubi | 52 | 60 | 35 | 28 | 87 | 88 |
| Tanah Abang | 28 | 40 | - | - | 28 | 40 |
| Abab | - | - | 12 | 9 | 12 | 9 |
| Penukal | 66 | 68 | - | - | 66 | 68 |
| Penukal Utara | 16 | 19 | - | - | 16 | 19 |
| Penukal Abab Lematang Ilir | 162 | 187 | 47 | 37 | 209 | 224 |

Lanjutan Tabel/*Continued Table 4.1.8*

| Kecamatan Subdistrict | Murid/Pupils | | | | | |
|---------------------------------------|---------------|--------------|----------------|------------|--------------|--------------|
| | Negeri/Public | | Swasta/Private | | Jumlah/Total | |
| | 2021/2022 | 2022/2023 | 2021/2022 | 2022/2023 | 2021/2022 | 2022/2023 |
| (1) | (14) | (15) | (16) | (17) | (18) | (19) |
| Talang Ubi | 740 | 748 | 660 | 778 | 1 400 | 1 526 |
| Tanah Abang | 490 | 512 | – | – | 490 | 512 |
| Abab | – | – | 90 | 66 | 90 | 66 |
| Penukal | 957 | 952 | – | – | 957 | 952 |
| Penukal Utara | 121 | 139 | – | – | 121 | 139 |
| Penukal Abab Lematang Ilir | 2 308 | 2 351 | 750 | 844 | 3 058 | 3 195 |

Catatan/Note: ¹ Guru yang mengajar di 2 sekolah atau lebih dihitung di masing-masing sekolah. Jumlah guru termasuk kepala sekolah dan guru/*The teacher who taught in two schools or more counted in every school. The total of teachers including headmaster and teacher*

Sumber/Source: Kementerian Pendidikan, Kebudayaan, Riset, dan Teknologi, data semester ganjil/*Ministry of Education, Culture, Research, and Technology, Basic Education Data System, odd semester report data*

Tabel
Table 4.1.9

Jumlah Sekolah, Guru, dan Murid Madrasah Aliyah (MA) di Bawah Kementerian Agama Menurut Kecamatan di Kabupaten Penukal Abab Lematang Ilir, 2021/2022 dan 2022/2023

Number of Schools, Teachers, and Pupils in Madrasah Aliyah (MA) Under the Ministry of Religious Affairs by Subdistrict in Penukal Abab Lematang Ilir Regency, 2021/2022 and 2022/2023

| Kecamatan Subdistrict | Sekolah/Schools | | | | | |
|---------------------------------------|-----------------|-----------|----------------|-----------|--------------|-----------|
| | Negeri/Public | | Swasta/Private | | Jumlah/Total | |
| | 2021/2022 | 2022/2023 | 2021/2022 | 2022/2023 | 2021/2022 | 2022/2023 |
| (1) | (2) | (3) | (4) | (5) | (6) | (7) |
| Talang Ubi | – | – | 2 | 3 | 2 | 3 |
| Tanah Abang | – | – | 2 | 2 | 2 | 2 |
| Abab | – | – | 2 | 2 | 2 | 2 |
| Penukal | – | – | – | – | – | – |
| Penukal Utara | – | – | 1 | 1 | 1 | 1 |
| Penukal Abab Lematang Ilir | – | – | 7 | 8 | 7 | 8 |

Lanjutan Tabel/Continued Table 4.1.9

| Kecamatan Subdistrict | Guru/Teachers | | | | | |
|---------------------------------------|---------------|-----------|----------------|-----------|--------------|-----------|
| | Negeri/Public | | Swasta/Private | | Jumlah/Total | |
| | 2021/2022 | 2022/2023 | 2021/2022 | 2022/2023 | 2021/2022 | 2022/2023 |
| (1) | (8) | (9) | (10) | (11) | (12) | (13) |
| Talang Ubi | – | – | 32 | 34 | 32 | 34 |
| Tanah Abang | – | – | 19 | 34 | 19 | 34 |
| Abab | – | – | 13 | 19 | 13 | 19 |
| Penukal | – | – | – | – | – | – |
| Penukal Utara | – | – | 3 | 3 | 3 | 3 |
| Penukal Abab Lematang Ilir | – | – | 67 | 90 | 67 | 90 |

Lanjutan Tabel/*Continued Table 4.1.9*

| Kecamatan Subdistrict | Murid/Pupils | | | | | |
|---------------------------------------|---------------|-----------|----------------|------------|--------------|------------|
| | Negeri/Public | | Swasta/Private | | Jumlah/Total | |
| | 2021/2022 | 2022/2023 | 2021/2022 | 2022/2023 | 2021/2022 | 2022/2023 |
| (1) | (14) | (15) | (16) | (17) | (18) | (19) |
| Talang Ubi | – | – | 129 | 140 | 129 | 140 |
| Tanah Abang | – | – | 240 | 218 | 240 | 218 |
| Abab | – | – | 84 | 79 | 84 | 79 |
| Penukal | – | – | – | – | – | – |
| Penukal Utara | – | – | 35 | 43 | 35 | 43 |
| Penukal Abab Lematang Ilir | – | – | 488 | 480 | 488 | 480 |

Sumber/*Source*: Kementerian Agama, EMIS, Data Semester Ganjil/*Ministry of Religious Affairs, EMIS, Odd semester report data*

Tabel 4.1.10 **Jumlah Desa¹/Kelurahan yang Memiliki Fasilitas Sekolah Menurut Kecamatan dan Tingkat Pendidikan di Kabupaten Penukal Abab Lematang Ilir, 2019–2021**
Number of Villages¹/Kelurahan Having Educational Facilities by Subdistrict and Educational Level in Penukal Abab Lematang Ilir Regency, 2019–2021

| Kecamatan Subdistrict | SD Primary School | | |
|-----------------------------------|----------------------|-----------|-----------|
| | 2019 | 2020 | 2021 |
| (1) | (2) | (3) | (4) |
| Talang Ubi | 24 | 24 | 25 |
| Tanah Abang | 20 | 20 | 20 |
| Abab | 14 | 12 | 12 |
| Penukal | 15 | 17 | 17 |
| Penukal Utara | 12 | 15 | 15 |
| Penukal Abab Lematang Ilir | 85 | 88 | 89 |

Lanjutan Tabel/*Continued Table* 4.1.10

| Kecamatan Subdistrict | SMP Junior High School | | |
|-----------------------------------|---------------------------|-----------|-----------|
| | 2019 | 2020 | 2021 |
| (1) | (5) | (6) | (7) |
| Talang Ubi | 13 | 16 | 14 |
| Tanah Abang | 6 | 6 | 6 |
| Abab | 5 | 8 | 8 |
| Penukal | 7 | 7 | 8 |
| Penukal Utara | 7 | 6 | 6 |
| Penukal Abab Lematang Ilir | 38 | 43 | 42 |

Lanjutan Tabel/*Continued Table* 4.1.10

| Kecamatan Subdistrict | SMA Senior High School | | |
|-----------------------------------|---------------------------|-----------|-----------|
| | 2019 | 2020 | 2021 |
| (1) | (8) | (9) | (10) |
| Talang Ubi | 7 | 9 | 8 |
| Tanah Abang | 6 | 5 | 5 |
| Abab | 2 | 4 | 4 |
| Penukal | 4 | 4 | 3 |
| Penukal Utara | 4 | 3 | 3 |
| Penukal Abab Lematang Ilir | 23 | 25 | 23 |

Lanjutan Tabel/*Continued Table* 4.1.10

| Kecamatan <i>Subdistrict</i> | SMK <i>Vocational School</i> | | |
|-----------------------------------|---------------------------------|-----------|-----------|
| | 2019 | 2020 | 2021 |
| (1) | (11) | (12) | (13) |
| Talang Ubi | 3 | 4 | 6 |
| Tanah Abang | 1 | 1 | 2 |
| Abab | 1 | 2 | 1 |
| Penukal | 2 | 2 | 2 |
| Penukal Utara | 2 | 1 | 1 |
| Penukal Abab Lematang Ilir | 9 | 10 | 12 |

Lanjutan Tabel/Continued Table 4.1.10

| Kecamatan Subdistrict | Perguruan Tinggi University | | |
|-----------------------------------|--------------------------------|----------|----------|
| | 2019 | 2020 | 2021 |
| (1) | (14) | (15) | (16) |
| Talang Ubi | 1 | 1 | 1 |
| Tanah Abang | – | – | – |
| Abab | – | – | – |
| Penukal | – | – | – |
| Penukal Utara | – | – | – |
| Penukal Abab Lematang Ilir | 1 | 1 | 1 |

Catatan/Note: ¹ Desa pada tabel ini termasuk Unit Permukiman Transmigrasi (UPT) yang masih dibina oleh kementerian terkait dan nagari di Provinsi Sumatera Barat/Villages in this table include Transmigration Settlement Unit which is still fostered by the relevant ministries and the nagari in the Province of Sumatera Barat

Sumber/Source: BPS, Pendataan Potensi Desa (Podes)/ BPS-Statistics Indonesia, Village Potential Data Collection

Tabel
Table 4.1.11

Angka Partisipasi Murni (APM) dan Angka Partisipasi Kasar (APK) Menurut Jenjang Pendidikan di Kabupaten Penukal Abab Lematang Ilir, 2021 dan 2022
Net Enrollment Rate and Gross Enrollment Ratio by Educational Level in Penukal Abab Lematang Ilir Regency, 2021 and 2022

| Jenjang Pendidikan Educational Level | Angka Partisipasi Murni (APM) Net Enrollment Rate | | Angka Partisipasi Kasar (APK) Gross Enrollment Ratio | |
|--|--|-------|---|--------|
| | 2021 | 2022 | 2021 | 2022 |
| (1) | (2) | (3) | (4) | (5) |
| SD/MI/Sederajat Primary School | 96,91 | 99,94 | 112,07 | 114,05 |
| SMP/MTs/ Sederajat Lower Secondary School | 88,98 | 88,98 | 106,45 | 113,39 |
| SMA/SMK/MA/Sederajat Upper Secondary School | 52,93 | 60,32 | 80,02 | 80,23 |

Sumber/Source: BPS, Survei Sosial Ekonomi Nasional (Susenas)/BPS-Statistics Indonesia, National Socioeconomic Survey

Tabel 4.1.12 **Persentase Penduduk Berumur 15 Tahun ke Atas yang Melek Huruf Menurut Kelompok Umur di Kabupaten Penukal Abab Lematang Ilir, 2021 dan 2022**
Percentage of Literate People Aged 15 Years and Over by Age Group in Penukal Abab Lematang Ilir, 2021 and 2022

| Kelompok Umur <i>Age Group</i> | 2021 | 2022 |
|--|---------------|---------------|
| (1) | (2) | (3) |
| 15–19 | 100,00 | 100,00 |
| 20–24 | 100,00 | 100,00 |
| 25–29 | 99,72 | 100,00 |
| 30–34 | 100,00 | 99,01 |
| 35–39 | 98,88 | 99,02 |
| 40–44 | 99,24 | 99,17 |
| 45–49 | 100,00 | 99,13 |
| 50+ | 92,83 | 95,96 |
| Jumlah/Total | 98,04 | 98,69% |
| 15–24 | 100,00 | 100,00 |
| 15–44 | 99,67 | 99,51 |
| 15+ | 98,04 | 91,59 |
| 45+ | 94,64 | 88,49 |

Sumber/Source: BPS, Survei Sosial Ekonomi Nasional (Susenas)/BPS-Statistics Indonesia, National Socioeconomic Survey

4.2 KESEHATAN HEALTH

Tabel 4.2.1 **Jumlah Desa¹/Kelurahan Yang Memiliki Sarana Kesehatan Menurut Kecamatan di Kabupaten Penukal Abab Lematang Ilir, 2019–2021**
Number of Villages¹/Kelurahan Having Health Facilities by Subdistrict in Penukal Abab Lematang Ilir Regency, 2019–2021

| Kecamatan Subdistrict | Rumah Sakit Hospital | | |
|-----------------------------------|-------------------------|----------|----------|
| | 2019 | 2020 | 2021 |
| (1) | (2) | (3) | (4) |
| Talang Ubi | 2 | 2 | 2 |
| Tanah Abang | – | – | 1 |
| Abab | – | – | – |
| Penukal | – | – | – |
| Penukal Utara | – | – | – |
| Penukal Abab Lematang Ilir | 2 | 2 | 3 |

Lanjutan Tabel/*Continued Table* 4.2.1

| Kecamatan <i>Subdistrict</i> | Rumah Sakit Bersalin <i>Maternity Hospital</i> | | |
|-----------------------------------|---|------|------|
| | 2019 | 2020 | 2021 |
| (1) | (5) | (6) | (7) |
| Talang Ubi | – | – | – |
| Tanah Abang | – | – | – |
| Abab | – | – | – |
| Penukal | – | – | – |
| Penukal Utara | – | – | – |
| Penukal Abab Lematang Ilir | – | – | – |

Lanjutan Tabel/*Continued Table* 4.2.1

| Kecamatan <i>Subdistrict</i> | Poliklinik <i>Polyclinic</i> | | |
|-----------------------------------|---------------------------------|----------|----------|
| | 2019 | 2020 | 2021 |
| (1) | (8) | (9) | (10) |
| Talang Ubi | 2 | 2 | 1 |
| Tanah Abang | – | – | – |
| Abab | – | – | 1 |
| Penukal | – | 1 | 2 |
| Penukal Utara | 1 | – | – |
| Penukal Abab Lematang Ilir | 3 | 3 | 4 |

Lanjutan Tabel/*Continued Table 4.2.1*

| Kecamatan <i>Subdistrict</i> | Puskesmas <i>Public Health Center</i> | | |
|-----------------------------------|--|----------|----------|
| | 2019 | 2020 | 2021 |
| (1) | (11) | (12) | (13) |
| Talang Ubi | 4 | 4 | 3 |
| Tanah Abang | 2 | 1 | 1 |
| Abab | 1 | 1 | 1 |
| Penukal | 2 | 2 | 2 |
| Penukal Utara | 1 | 1 | 2 |
| Penukal Abab Lematang Ilir | 10 | 9 | 9 |

Lanjutan Tabel/*Continued Table* 4.2.1

| Kecamatan <i>Subdistrict</i> | Puskesmas Pembantu <i>Subsidiary of Public Health Center</i> | | |
|-----------------------------------|---|-----------|-----------|
| | 2019 | 2020 | 2021 |
| (1) | (14) | (15) | (16) |
| Talang Ubi | 6 | 7 | 6 |
| Tanah Abang | 4 | 4 | 4 |
| Abab | 5 | 7 | 5 |
| Penukal | 1 | 1 | 1 |
| Penukal Utara | 6 | 6 | 6 |
| Penukal Abab Lematang Ilir | 22 | 25 | 22 |

Lanjutan Tabel/Continued Table 4.2.1

| Kecamatan Subdistrict | Apotek Pharmacy | | |
|-----------------------------------|--------------------|----------|----------|
| | 2019 | 2020 | 2021 |
| (1) | (17) | (18) | (19) |
| Talang Ubi | 2 | 5 | 3 |
| Tanah Abang | – | 1 | 1 |
| Abab | – | – | – |
| Penukal | – | – | – |
| Penukal Utara | – | – | – |
| Penukal Abab Lematang Ilir | 2 | 6 | 4 |

Catatan/Note: ¹ Desa pada tabel ini termasuk Unit Permukiman Transmigrasi (UPT) yang masih dibina oleh kementerian terkait dan nagari di Provinsi Sumatera Barat/Villages in this table include Transmigration Settlement Unit which is still fostered by the relevant ministries and the nagari in the Province of Sumatera Barat

Sumber/Source: BPS, Pendataan Potensi Desa (Podes)/BPS-Statistics Indonesia, Village Potential Data Collecting

Tabel 4.2.2
Table

Jumlah Tenaga Kesehatan Menurut Kecamatan di Kabupaten Penukal Abab Lematang Ilir, 2022
Number of Health Human Resources by Subdistrict in Penukal Abab Lematang Ilir Regency, 2022

| Kecamatan <i>Subdistrict</i> | Dokter <i>Doctor</i> | Dokter Gigi <i>Dentist</i> | Perawat <i>Nurse</i> | Bidan <i>Midwife</i> | Tenaga Kefarmasian <i>Pharmaceasian Worker</i> |
|-----------------------------------|-------------------------|-------------------------------|-------------------------|-------------------------|--|
| (1) | (2) | (3) | (4) | (5) | (6) |
| Talang Ubi | 5 | 1 | 47 | 104 | 8 |
| Tanah Abang | 3 | 1 | 53 | 93 | 4 |
| Abab | 1 | 1 | 34 | 64 | 5 |
| Penukal | 4 | 1 | 43 | 88 | 9 |
| Penukal Utara | 3 | 1 | 35 | 37 | 1 |
| Penukal Abab Lematang Ilir | 16 | 5 | 212 | 386 | 27 |

Lanjutan Tabel/Continued Table 4.2.2

| Kecamatan Subdistrict | Tenaga Kesehatan Masyarakat Public Health worker | Tenaga Kesehatan Lingkungan Enviromental Health Worker | Tenaga Gizi Nutritionist | Ahli Teknologi Laboratorium Medical Laboratory Technician |
|-----------------------------------|---|---|-------------------------------------|--|
| (1) | (7) | (8) | (9) | (10) |
| Talang Ubi | 4 | 3 | 1 | 4 |
| Tanah Abang | 6 | 2 | 1 | 4 |
| Abab | 2 | – | 1 | 1 |
| Penukal | 6 | 4 | 5 | 6 |
| Penukal Utara | 5 | 1 | – | 1 |
| Penukal Abab Lematang Ilir | 23 | 10 | 8 | 16 |

Sumber/Source: Dinas Kesehatan Kabupaten Penukal Abab Lematang Ilir/Public Health Service of Penukal Abab Lematang Ilir Regency

Tabel
Table 4.2.3

Jumlah Rumah Sakit Umum, Rumah Sakit Khusus, dan Puskesmas Menurut Kecamatan di Kabupaten Penukal Abab Lematang Ilir, 2021 dan 2022
Number of General Hospital, Specialized Hospital, and Public Health Center by Subdistrict in Penukal Abab Lematang Ilir Regency, 2021 and 2022

| Kecamatan Subdistrict | Rumah Sakit Umum General Hospital | | Rumah Sakit Khusus Specialized Hospital | |
|-----------------------------------|--------------------------------------|----------|--|----------|
| | 2021 | 2022 | 2021 | 2022 |
| (1) | (2) | (3) | (4) | (5) |
| Talang Ubi | 1 | 1 | – | – |
| Tanah Abang | 1 | 1 | – | – |
| Abab | – | – | – | – |
| Penukal | – | – | – | – |
| Penukal Utara | – | – | – | – |
| Penukal Abab Lematang Ilir | 2 | 2 | – | – |

Lanjutan Tabel/*Continued Table* 4.2.3

| Kecamatan Subdistrict | Puskesmas ¹ Rawat Inap <i>Public Health Center¹ with Inpatient Care</i> | | Puskesmas ¹ Non Rawat Inap <i>Public Health Center¹ without Inpatient Care</i> | |
|-----------------------------------|--|----------|--|----------|
| | 2021 | 2022 | 2021 | 2022 |
| (1) | (6) | (7) | (8) | (9) |
| Talang Ubi | – | – | 3 | 3 |
| Tanah Abang | – | – | 1 | 1 |
| Abab | – | – | 1 | 1 |
| Penukal | 1 | 1 | 1 | 1 |
| Penukal Utara | – | – | 2 | 2 |
| Penukal Abab Lematang Ilir | 1 | 1 | 8 | 8 |

Lanjutan Tabel/*Continued Table* 4.2.3

| Kecamatan Subdistrict | Klinik Pertama Primary Clinic | | Posyandu Integrated Service Post | |
|-----------------------------------|----------------------------------|----------|-------------------------------------|------------|
| | 2021 | 2022 | 2021 | 2022 |
| (1) | (10) | (11) | (12) | (13) |
| Talang Ubi | 2 | 2 | 53 | 53 |
| Tanah Abang | – | – | 24 | 25 |
| Abab | – | – | 13 | 13 |
| Penukal | – | – | 21 | 21 |
| Penukal Utara | – | – | 18 | 18 |
| Penukal Abab Lematang Ilir | 2 | 2 | 129 | 130 |

Catatan/Note: ¹ Puskesmas yang teregistrasi/*Registered Public Health Center*

Sumber/Source: Dinas Kesehatan Kabupaten Penukal Abab Lematang Ilir/*Public Health Service of Penukal Abab Lematang Ilir Regency*

Tabel 4.2.4 **Nama Puskesmas Menurut Kecamatan di Kabupaten Penukal Abab Lematang Ilir, 2022**
Name of Public Health Centre by Subdistrict in Penukal Abab Lematang Ilir Regency, 2022

| Kecamatan Subdistrict | Puskesmas Public Health Centers |
|----------------------------------|---|
| (1) | (2) |
| Talang Ubi | Puskesmas Talang Ubi, Puskesmas Sungai Baung, Puskesmas Kartadewa |
| Tanah Abang | Puskesmas Tanah Abang |
| Abab | Puskesmas Abab |
| Penukal | Puskesmas Air Itam, Puskesmas Simpang Babat |
| Penukal Utara | Puskesmas Tempirai, Puskesmas Tanjung Baru |

Sumber/Source: Dinas Kesehatan Kabupaten Penukal Abab Lematang Ilir/*Public Health Service of Penukal Abab Lematang Ilir Regency*

Tabel
Table 4.2.5

Banyaknya Tenaga Medis dan Non Medis di RSUD Talang Ubi di Kabupaten Penukal Abab Lematang Ilir, 2020-2022
Number of Medical and Non Medical Personnel at Talang Ubi Public Hospital in Penukal Abab Lematang Ilir Regency, 2020-2022

| Tenaga Kesehatan <i>Health Personnel</i> | 2020 | 2021 | 2022 |
|---|------|------|------|
| (1) | (2) | (3) | (4) |
| Tenaga Medis | 23 | 24 | 26 |
| 1. Dokter Spesialis Penyakit Dalam | 2 | 2 | 3 |
| 2. Dokter Spesialis Bedah | 1 | 1 | 1 |
| 3. Dokter Spesialis Anastesi | 1 | 1 | 1 |
| 4. Dokter Spesialis Obgyn | 1 | 1 | 1 |
| 5. Dokter Spesialis Anak | 1 | 1 | 1 |
| 6. Dokter Umum | 14 | 14 | 15 |
| 7. Dokter Gigi | 1 | 2 | 2 |
| 8. Dokter Spesialis Radiologi | 1 | 1 | 1 |
| 9. Dokter Spesialis Patologi | 1 | 1 | – |
| 10. Dokter Spesialis THT-KL | – | – | 1 |

Lanjutan Tabel/*Continued Table 4.2.5*

| Tenaga Kesehatan Health Personel | 2020 | 2021 | 2022 |
|---|-------------|-------------|-------------|
| (1) | (2) | (3) | (4) |
| Paramedis Keperawatan | 221 | 193 | 195 |
| 1. Ners | 20 | 23 | 25 |
| 2. S1 Keperawatan | 12 | 11 | 11 |
| 3. D3 Keperawatan | 71 | 62 | 64 |
| 4. SPK | – | – | – |
| 5. DIV Kebidanan | 8 | 10 | 9 |
| 6. DIII Kebidanan | 105 | 82 | 79 |
| 7. DI Kebidanan | – | – | – |
| 8. DIII Anastesi | 3 | 3 | 3 |
| 9. DIII Kesehatan Gigi | 1 | 2 | 2 |
| 10. SPRG | 1 | – | – |
| 11. DIV Kesehatan Gizi | – | – | 2 |

Lanjutan Tabel/*Continued Table 4.2.5*

| Tenaga Kesehatan <i>Health Personnel</i> | 2020 | 2021 | 2022 |
|---|------|------|------|
| (1) | (2) | (3) | (4) |
| Paramedis Non Keperawatan | 61 | 51 | 58 |
| 1. Apoteker | 4 | 5 | 7 |
| 2. S1 Farmasi | 7 | 8 | 8 |
| 3. S1 Kesehatan Masyarakat | 9 | 8 | 8 |
| 4. S1 Gizi | – | 1 | 1 |
| 5. DIII Farmasi | 8 | 7 | 8 |
| 6. DIII Gizi | 1 | 1 | 1 |
| 7. DIII Analisis Kesehatan | 8 | 4 | 6 |
| 8. DIII Radiologi | 12 | 8 | 8 |
| 9. DIII Rekam Medik | 3 | 3 | 3 |
| 10. DIII Kesling | 3 | 3 | 3 |
| 11. SMF | 1 | – | – |
| 12. SMAK | 1 | – | – |
| 13. DIII Fisiotherapy | 4 | 3 | 3 |

Lanjutan Tabel/*Continued Table* 4.2.5

| Tenaga Kesehatan Health Personnel | 2020 | 2021 | 2022 |
|--|-------------|-------------|-------------|
| (1) | (2) | (3) | (4) |
| Tenaga Non Medis | 112 | 100 | 96 |
| 1. S2 Umum | – | – | – |
| 2. S1 Umum | 16 | 12 | 11 |
| 3. DIII Umum | 5 | 5 | 6 |
| 4. DI | 2 | 1 | 1 |
| 5. SMA | 84 | 73 | 71 |
| 6. SMP | 2 | 7 | 3 |
| 7. SD | 3 | 2 | 4 |

Sumber/*Source*: RSUD Talang Ubi Kabupaten Penukal Abab Lematang Ilir/*Talang Ubi Public Hospital of Penukal Abab Lematang Ilir Regency*

Tabel 4.2.6
Table

Banyaknya Fasilitas Kamar Rawat Inap di RSUD Talang Ubi menurut Jenis Kamar di Kabupaten Penukal Abab Lematang Ilir, 2020-2022
Number of Room Facilities at Talang Ubi Public Hospital in Penukal Abab Lematang Ilir Regency, 2020-2022

| Fasilitas Kamar Rawat Inap <i>Room Facilities</i> | 2020 | 2021 | 2022 |
|--|------|------|------|
| (1) | (2) | (3) | (4) |
| Tipe Kamar Rawat Inap | 27 | 27 | 22 |
| VIP | 3 | 3 | 3 |
| Kelas I | 7 | 7 | 3 |
| Kelas II | 6 | 6 | 3 |
| Kelas III | 8 | 8 | 8 |
| TP Kelas | 3 | 3 | 5 |
| Tipe Tempat Tidur Rawat Inap | 83 | 84 | 71 |
| VIP | 3 | 3 | 3 |
| Kelas I | 8 | 8 | 6 |
| Kelas II | 14 | 14 | 9 |
| Kelas III | 38 | 38 | 34 |
| TP Kelas | 20 | 21 | 19 |

Sumber/Source: RSUD Talang Ubi Kabupaten Penukal Abab Lematang Ilir/*Talang Ubi Public Hospital of Penukal Abab Lematang Ilir Regency*

Tabel 4.2.7
Table

**Jumlah Pasien Rawat Jalan dan Rawat Inap di RSUD
Talang Ubi menurut Tipe Pasien di Kabupaten Penukal
Abab Lematang Ilir, 2020-2022**
*Number of Patient at Talang Ubi Public Hospital by Type
of Patient in Penukal Abab Lematang Ilir Regency, 2020-
2022*

| Tipe Pasien <i>Type of Patient</i> | 2020 | 2021 | 2022 |
|--|---------------|--------------|---------------|
| (1) | (2) | (3) | (4) |
| Rawat Jalan | 12 936 | 5 226 | 11 167 |
| Rawat Inap | 3 110 | 2 016 | 2 215 |
| VIP + Kelas I | 214 | 199 | 313 |
| Kelas II | 418 | 297 | 284 |
| Kelas III | 2 229 | 1 220 | 1 407 |
| TP Kelas | 388 | 300 | 211 |
| Jumlah/Total | 19 358 | 9 263 | 13 382 |

Sumber/Source: RSUD Talang Ubi Kabupaten Penukal Abab Lematang Ilir/*Talang Ubi Public Hospital of Penukal Abab Lematang Ilir Regency*

Tabel 4.2.8
Table

Banyaknya Balita yang Pernah Mendapat Imunisasi menurut Jenis Imunisasi di Kabupaten Penukal Abab Lematang Ilir, 2022
Number of Infants Who Received Immunization by Type of Immunization in Penukal Abab Lematang Ilir Regency, 2022

| Kecamatan <i>Subdistrict</i> | Jenis Imunisasi | | | |
|---------------------------------|-----------------|-----------------|--------------|--------------|
| | BCG | DPT/Hepatitis B | | |
| | | 1 | 2 | 3 |
| (1) | (2) | (3) | (4) | (5) |
| Talang Ubi | 2 205 | 2 182 | 2 127 | 2 130 |
| Tanah Abang | 438 | 528 | 608 | 587 |
| Abab | 420 | 491 | 611 | 607 |
| Penukal | 756 | 801 | 801 | 754 |
| Penukal Utara | 429 | 444 | 477 | 506 |
| Jumlah/Total 2022 | 4 248 | 4 446 | 4 624 | 4 584 |
| Jumlah/Total 2021 | 3 688 | 3 820 | 3 993 | 4 007 |
| Jumlah/Total 2020 | 3 748 | 3 892 | 3 929 | 3 927 |

Lanjutan Tabel/Continued Table 4.2.8

| Kecamatan Subdistrict | Jenis Imunisasi | | | | |
|--------------------------|-----------------|--------------|--------------|--------------|--------------|
| | Polio | | | | Campak |
| | 1 | 2 | 3 | 4 | |
| (1) | (2) | (3) | (4) | (5) | (6) |
| Talang Ubi | 2 215 | 2 168 | 2 113 | 2 127 | 2 134 |
| Tanah Abang | 438 | 528 | 606 | 587 | 631 |
| Abab | 420 | 491 | 617 | 577 | 595 |
| Penukal | 756 | 801 | 801 | 755 | 802 |
| Penukal Utara | 429 | 480 | 471 | 505 | 540 |
| Jumlah/Total 2022 | 4 258 | 4 468 | 4 608 | 4 551 | 4 702 |
| Jumlah/Total 2021 | 3 773 | 3 818 | 3 994 | 4 007 | 3 913 |
| Jumlah/Total 2020 | 3 737 | 3 897 | 3 921 | 3 878 | 3 661 |

Sumber/Source: Dinas Kesehatan Kabupaten Penukal Abab Lematang Ilir/Public Health Service of Penukal Abab Lematang Ilir Regency

Tabel 4.2.9
Table

Jumlah Bayi Lahir, Bayi Berat Badan Lahir Rendah (BBLR), BBLR Dirujuk, dan Bergizi Buruk di Kabupaten Penukal Abab Lematang Ilir, 2022
The Number of Babies Born, Baby with Low birth weight, Low birth weight Infants were Referred, Baby with Poor Nutrition in Penukal Abab Lematang Ilir Regency, 2022

| Kecamatan Subdistrict | BBLR | | Dirujuk | Gizi Buruk |
|--------------------------|--------------|-----------|-----------|------------|
| | Bayi Lahir | Jumlah | | |
| (1) | (2) | (3) | (4) | (5) |
| Talang Ubi | 1 852 | 81 | – | 4 |
| Tanah Abang | 947 | 3 | – | – |
| Abab | 617 | 4 | – | – |
| Penukal | 628 | 10 | – | – |
| Penukal Utara | 372 | 1 | – | – |
| Jumlah/Total 2022 | 4 416 | 99 | – | 4 |
| Jumlah/Total 2021 | 3 817 | 23 | – | 5 |
| Jumlah/Total 2020 | 3 897 | 28 | 28 | 5 |

Sumber/Source: Dinas Kesehatan Kabupaten Penukal Abab Lematang Ilir/Public Health Service of Penukal Abab Lematang Ilir Regency

Tabel 4.2.10 Jumlah Kasus HIV/AIDS, IMS, DBD, Diare, TB, dan Malaria menurut Kecamatan di Kabupaten Penukal Abab Lematang Ilir, 2022
Number of Cases HIV/AIDS, IMS, Scarlet Fever, Diarrhea, Tuberculosis, and malaria by Subdistrict in Penukal Abab Lematang Ilir Regency, 2022

| Kecamatan Subdistrict | HIV | AIDS | IMS | DBD | Diare | TB*) | Malaria |
|--------------------------|-----------|----------|------------|------------|--------------|------------|----------|
| (1) | (2) | (3) | (4) | (5) | (6) | (7) | (8) |
| Talang Ubi | 12 | – | – | 41 | 613 | 111 | – |
| Tanah Abang | – | – | – | 2 | 86 | 78 | – |
| Abab | 7 | – | – | 6 | 151 | 87 | – |
| Penukal | – | – | – | 5 | 597 | 63 | – |
| Penukal Utara | – | – | – | 1 | 694 | 50 | – |
| Jumlah/Total 2022 | 19 | – | – | 55 | 2 141 | 389 | – |
| Jumlah/Total 2021 | 15 | – | – | 70 | 1 919 | 282 | – |
| Jumlah/Total 2020 | 12 | – | 165 | 101 | 2 398 | 235 | 1 |

Sumber/Source: Dinas Kesehatan Kabupaten Penukal Abab Lematang Ilir/Public Health Service of Penukal Abab Lematang Ilir Regency

4.3 AGAMA DAN SOSIAL LAINNYA RELIGION AND OTHER SOCIAL AFFAIRS

Tabel 4.3.1 Jumlah Penduduk Menurut Kecamatan dan Agama yang Dianut di Kabupaten Penukal Abab Lematang Ilir, 2022
Population by Subdistrict and Religion in enukal Abab Lematang Ilir Regency, 2022

| Kecamatan Subdistrict | Islam | Protestan Protestant | Katolik Catholic | Hindu | Budha Buddha | Lainnya Others |
|-----------------------------------|----------------|-------------------------|---------------------|----------|-----------------|-------------------|
| (1) | (2) | (3) | (4) | (5) | (6) | (7) |
| Talang Ubi | 87 507 | 397 | 102 | 1 | 45 | – |
| Tanah Abang | 31 755 | 16 | – | – | 2 | – |
| Abab | 27 482 | 18 | 3 | – | – | – |
| Penukal | 30 753 | 39 | 2 | – | – | – |
| Penukal Utara | 23 933 | 6 | 1 | – | – | – |
| Penukal Abab Lematang Ilir | 201 430 | 476 | 108 | 1 | 47 | – |

Sumber/Source: Kantor Kementerian Agama Kabupaten Penukal Abab Lematang Ilir/Religius Affair Ministry of Penukal Abab Lematang Ilir Regency

Tabel 4.3.2 Jumlah Tempat Peribadatan Menurut Kecamatan di Kabupaten Penukal Abab Lematang Ilir, 2022
Table Number of Places of Worship by Subdistrict in Penukal Abab Lematang Ilir Regency, 2022

| Kecamatan Subdistrict | Masjid Mosque | Mushola Pray Room | Gereja Protestan Protestant Church | Gereja Katholik Catholic Church | Pura Temple | Vihara |
|-----------------------------------|------------------|-------------------------|---|--|----------------|--------|
| (1) | (2) | (3) | (4) | (5) | (6) | (7) |
| Talang Ubi | 93 | 77 | 1 | 1 | – | – |
| Tanah Abang | 40 | 41 | – | – | – | – |
| Abab | 20 | 11 | – | – | – | – |
| Penukal | 37 | 3 | – | – | – | – |
| Penukal Utara | 42 | 4 | – | – | – | – |
| Penukal Abab Lematang Ilir | 232 | 136 | 1 | 1 | – | – |

Sumber/Source: Kantor Kementerian Agama Kabupaten Penukal Abab Lematang Ilir/Religius Affair Ministry of Penukal Abab Lematang Ilir Regency

Tabel
Table 4.3.3

Jumlah Desa¹/Kelurahan yang Mengalami Bencana Alam² Menurut Kecamatan di Kabupaten Penukal Abab Lematang Ilir, 2019–2021
Number of Villages¹/Kelurahan that Had Natural Disaster² by Subdistrict in Penukal Abab Lematang Ilir Regency,

| Kecamatan Subdistrict | Banjir/Flood | | |
|-----------------------------------|--------------|-----------|-----------|
| | 2019 | 2020 | 2021 |
| (1) | (2) | (3) | (4) |
| Talang Ubi | – | – | 5 |
| Tanah Abang | 11 | 10 | 10 |
| Abab | – | – | – |
| Penukal | – | 2 | 4 |
| Penukal Utara | 4 | 4 | 4 |
| Penukal Abab Lematang Ilir | 15 | 16 | 23 |

Lanjutan Tabel/*Continued Table* 4.3.3

| Kecamatan <i>Subdistrict</i> | Gempa Bumi/ <i>Earthquake</i> | | |
|-----------------------------------|-------------------------------|------|------|
| | 2019 | 2020 | 2021 |
| (1) | (5) | (6) | (7) |
| Talang Ubi | – | – | – |
| Tanah Abang | – | – | – |
| Abab | – | – | – |
| Penukal | – | – | – |
| Penukal Utara | – | – | – |
| Penukal Abab Lematang Ilir | – | – | – |

Lanjutan Tabel/*Continued Table* 4.3.3

| Kecamatan Subdistrict | Tanah Longsor/ <i>Landslide</i> | | |
|-----------------------------------|---------------------------------|----------|----------|
| | 2019 | 2020 | 2021 |
| (1) | (8) | (9) | (10) |
| Talang Ubi | – | – | – |
| Tanah Abang | 7 | 1 | – |
| Abab | – | – | – |
| Penukal | – | – | – |
| Penukal Utara | – | – | – |
| Penukal Abab Lematang Ilir | 7 | 1 | – |

Catatan/*Note*: ¹ Desa pada tabel ini termasuk Unit Permukiman Transmigrasi (UPT) yang masih dibina oleh kementerian terkait dan nagari di Provinsi Sumatera Barat/*Villages in this table are included in Transmigration Settlement Unit which is still fostered by the relevant ministries and the nagari in the Province of Sumatera Barat*

² Kejadian dalam setahun sebelum tahun pencacahan/*Occured during the last one year before the enumeration years*
 Sumber/*Source*: BPS, Pendataan Potensi Desa (Podes)/*BPS-Statistics Indonesia, Village Potential Data Collecting*

4.4 KEMISKINAN POVERTY

Tabel 4.4.1 **Garis Kemiskinan, Jumlah, dan Persentase Penduduk Miskin di Kabupaten Penukal Abab Lematang Ilir, 2015–2022**
Poverty Line, Number, and Percentage of Poor People in Penukal Abab Lematang Ilir Regency, 2015–2022

| Tahun Year | Garis Kemiskinan (rupiah/kapita/bulan) Poverty Line (rupiah/capita/month) | Jumlah Penduduk Miskin (ribu) Number of Poor People (thousand) | Persentase Penduduk Miskin Percentage of Poor People |
|---------------|--|---|--|
| (1) | (2) | (3) | (4) |
| 2015 | 298 117 | 26,81 | 14,88 |
| 2016 | 330 907 | 28,89 | 14,26 |
| 2017 | 346 448 | 26,75 | 14,53 |
| 2018 | 377 160 | 25,78 | 13,81 |
| 2019 | 388 208 | 25,47 | 13,47 |
| 2020 | 412 236 | 24,17 | 12,62 |
| 2021 | 435 379 | 25,10 | 12,91 |
| 2022 | 458,746 | 23,14 | 11,76 |

Sumber/Source: BPS, Survei Sosial Ekonomi Nasional Maret/BPS-Statistics Indonesia, March National Socioeconomic Survey

Tabel
Table 4.4.2

Indeks Kedalaman Kemiskinan dan Indeks Keparahan Kemiskinan di Kabupaten Penukal Abab Lematang Ilir, 2015–2022
Poverty Gap Index and Poverty Severity Index in Penukal Abab Lematang Ilir Regency, 2015–2022

| Tahun Year | Indeks Kedalaman Kemiskinan <i>Poverty Gap Index</i> | Indeks Keparahan Kemiskinan <i>Poverty Severity Index</i> |
|-----------------------------|---|--|
| (1) | (2) | (3) |
| 2015 | 2,24 | 0,50 |
| 2016 | 1,85 | 0,35 |
| 2017 | 2,19 | 0,48 |
| 2018 | 2,24 | 0,61 |
| 2019 | 1,86 | 0,37 |
| 2020 | 1,40 | 0,23 |
| 2021 | 1,84 | 0,47 |
| 2022 | 1,50 | 0,32 |

Sumber/Source: BPS, Survei Sosial Ekonomi Nasional Maret/BPS-Statistics Indonesia, March National Socioeconomic Survey

05



**PERTANIAN, KEHUTANAN, PETERNAKAN,
DAN PERIKANAN
AGRICULTURE, FORESTRY, LIVESTOCK,
AND FISHERY**

Luas Panen

16.573 km²

Produksi



65.560 ton

Produktivitas



3,75 ton/ha



PENJELASAN TEKNIS

1. **Lahan sawah** adalah lahan pertanian yang berpetak-petak dan dibatasi oleh pematang (galengan), saluran untuk menahan/ menyalurkan air, yang biasanya ditanami padi sawah tanpa memandang dari mana diperoleh atau status lahan tersebut. Lahan yang dimaksud termasuk lahan yang terdaftar di Pajak Bumi Bangunan, luran Pembangunan Daerah, lahan bengkok, lahan serobotan, lahan rawa yang ditanami padi dan lahan bekas tanaman tahunan yang telah dijadikan sawah, baik yang ditanami padi, palawija atau tanaman semusim lainnya.
2. **Tegal/Kebun** adalah lahan pertanian bukan sawah (lahan kering) yang ditanami tanaman semusim atau tahunan dan terpisah dengan halaman sekitar rumah serta penggunaannya tidak berpindah pindah.
3. **Ladang/Huma** adalah lahan pertanian bukan sawah (lahan kering) yang biasanya ditanami tanaman semusim dan penggunaannya hanya semusim atau dua musim, kemudian akan ditinggalkan bila sudah tidak subur lagi (berpindah - pindah). Kemungkinan lahan ini beberapa tahun kemudian akan dikerjakan kembali jika sudah subur.

TECHNICAL NOTES

1. **Wetland** is agricultural land that separated by small dykes to resist water, where the main crop is usually wetland paddy without considering where it is got from or the status of the land. It includes the land that is registered at land income tax office, regional development contribution, 'bengkok' land, illegal ownership, swamps for rice cultivation, and annual crop land mark that has been used as rice field, which are both planted with paddy, secondary crops or the other seasonal crops.
2. **Dry field/Garden** is an dryland (unirrigated land) which is planted with seasonal or annual crops and separately from the yard around the house without shifting
3. **Unirrigated agricultural field/ Shifting cultivation land** is dryland (unirrigated land) that usually is cultivated for seasonal crops and utilized only for one or two seasons, then it will be left when it is not fertile (shifting). Maybe, this land will be used again in a few years if it has been fertile.

4. **Lahan yang sementara tidak diusahakan** adalah lahan yang biasanya diusahakan tetapi untuk sementara (lebih dari 1 (satu) tahun tetapi kurang dari atau sama dengan 2 (dua) tahun) tidak diusahakan, termasuk lahan sawah yang tidak diusahakan selama lebih dari 2 (dua) tahun.
5. **Data pokok tanaman pangan yang dikumpulkan** adalah luas panen dan produktivitas (hasil per hektar). Produksi tanaman pangan merupakan hasil perkalian antara luas panen dengan produktivitas. Pengumpulan data luas panen dilakukan setiap bulan dengan pendekatan area kecamatan di seluruh wilayah Indonesia. Pengumpulan data produktivitas dilakukan melalui pengukuran langsung pada plot ubinan berukuran 2½ m x 2½ m. Pengumpulan data produktivitas dilakukan setiap subround (empat bulanan) pada waktu panen petani.
6. **Data produksi padi dan palawija yang disajikan** adalah dalam kualitas: gabah kering giling (padi), pipilan kering (jagung), biji kering (kedelai dan kacang tanah), dan umbi basah (ubi kayu dan ubi jalar)
7. **Tanaman sayuran dan buah-buahan semusim.**
Tanaman sayuran semusim adalah tanaman sumber vitamin,
4. **Temporarily unused land** is land that is regularly used but temporarily (more than a year but less or equal than two years) is unused, it includes wetland that is not cultivated more than two years.
5. **The main food crops data collected** consists of harvested area and productivity (yield per hectare). Food crops production is generated by harvested area multiplied by productivity. The harvested area data is collected every month using sub district area approach in all sub district in Indonesia. The productivity data collection is conducted by a direct measurement in 2½m x 2½m crop cutting plot. The productivity measurement is conducted in every subround (four monthly) at the time when farmers are harvesting their crops.
6. **Production of paddy and secondary crops data** are presented in the form of: dry unhusked rice (paddy), dry loose maize (maize), dry shells crops (soybeans and peanuts), and fresh roots (cassava and sweet potatoes).
7. **Seasonal vegetable and fruit plants.**
Seasonal vegetable plants are plants which are the Sources of

garam mineral dan lain-lain yang dikonsumsi dari bagian tanaman yang berupa daun, bunga, buah, dan umbinya, yang berumur kurang dari satu tahun.

Tanaman buah-buahan semusim adalah tanaman sumber vitamin, garam mineral, dan lain-lain yang dikonsumsi dari bagian tanaman yang berupa buah, berumur kurang dari satu tahun, tidak berbentuk pohon/rumpun tetapi menjalar dan berbatang lunak.

8. Tanaman buah-buahan dan sayuran tahunan

Tanaman buah-buahan tahunan adalah tanaman sumber vitamin, garam mineral, dan lain-lain yang dikonsumsi dari bagian tanaman yang berupa buah dan merupakan tanaman tahunan.

9. Tanaman sayuran tahunan adalah tanaman sumber vitamin, garam mineral, dan lain-lain yang dikonsumsi dari bagian tanaman yang berupa daun dan atau buah yang berumur lebih dari satu tahun.

10. Tanaman biofarmaka adalah tanaman yang bermanfaat untuk obat-obatan, kosmetik, dan kesehatan yang dikonsumsi atau digunakan dari bagian-bagian tanaman seperti daun, batang, buah, umbi (rimpang) ataupun akar.

vitamin, mineral salt, etc, consumed from the part of the plant in the form of leaf, flower, fruit, and root with the age of less than one year.

***Seasonal fruit plants** are plants which are the Sources of vitamin, mineral salt, etc, consumed from the part of the plant in the form of fruits. These plants are creeps with the age of less than one year.*

8. Annual fruit and vegetable plants

Annual fruit plants are plants which are the Sources of vitamin, contained mineral salt, etc, consumed from the part of plant in the form of fruit and more than one year of age.

9. Annual vegetable plants are plants which are the Sources of vitamin, contained mineral salt, etc, consumed from the part of the plant in the form of vegetable and more than one year of age.

10. Medicinal plants are plants which are useful for medicine. It is consumed from part of the plant such as leaf, flower, fruit, tuber, and root.

11. **Tanaman hias** adalah tanaman yang mempunyai nilai keindahan baik bentuk, warna daun, tajuk maupun bunganya, sering digunakan untuk penghias pekarangan dan lain sebagainya.
12. **Luas panen tanaman hortikultura** adalah luas tanaman sayuran, buah-buahan, biofarmaka, dan tanaman hias yang diambil hasilnya/dipanen pada periode pelaporan.
13. **Luas panen untuk tanaman sayuran** adalah luas tanaman yang dipanen sekaligus/habis/dibongkar dan luas tanaman yang dipanen berkali-kali (lebih dari satu kali)/belum habis.
14. **Tanaman yang dipanen sekaligus / habis / dibongkar** adalah tanaman yang sehabis panen langsung dibongkar/dicabut, terdiri dari bawang merah, bawang putih, bawang daun, kentang, kol/kubis, kembang kol, petsai/sawi, wortel, lobak, dan kacang merah.
15. **Tanaman yang dipanen berkali-kali (lebih dari satu kali)/belum habis** adalah tanaman yang pemanenannya lebih dari satu kali dan biasanya dibongkar apabila panen terakhir sudah tidak memadai lagi, terdiri dari: kacang panjang, cabe besar, cabe rawit, jamur, tomat, terung, buncis, ketimun, labu siam, kangkung, bayam, melon, semangka, dan
11. **Ornamental plants** are plants which have a beauty value, either in shape, colour of leaf or crown of flower, and they are often used as a yard decorator.
12. **Harvested area of horticulture** is area which vegetable, fruit, medicinal and ornamental plant of crop harvested during the period of report.
13. **Harvested area of vegetables** is area of entirely plant harvested/demolished and plant harvested several times/undemolished.
14. **Entirely plants harvested/demolished** are plants usually harvested once and demolished to be substituted by other plants, consisting of: shallots, garlic, leeks, potato, cabbage, cauliflower, mustard green, carrots, chineradish, and red kidney beans.
15. **Plants harvested several times/undemolished** are plants usually harvested more than once and demolished in the case that the last harvest was economically not profitable. They consist of: yard long beans, chili, small chili, mushroom, tomatoes, eggplant, french beans, cucumber, pumpkin/chajota, swamp cabbage, spinach, melon, watermelon, and blewah.

blewah.

- 16. Produksi hortikultura** adalah hasil menurut bentuk produk dari setiap tanaman sayuran, buah-buahan, biofarmaka dan tanaman hias yang diambil berdasarkan luas yang dipanen/tanaman yang menghasilkan pada bulan/triwulan laporan.
- 16. Horticulture production** is the standard production quantity form of vegetable, fruit, medicinal and ornamental plant based on harvested area/the number of production plants reported monthly/quarterly.
- 17. Rumah Tangga Perikanan Tangkap** adalah rumah tangga yang melakukan kegiatan penangkapan ikan/binatang air lainnya/tanaman air dengan tujuan sebagian/seluruh hasilnya untuk dijual.
- 17. Capture Fishery Household** is a household conducting activities in catching fishes/other aquatic animals/aquatic plants, for which the products are wholly or partly to be sold.
- 18. Rumah Tangga Perikanan Budidaya** adalah rumah tangga yang melakukan kegiatan budidaya ikan/binatang air lainnya/tanaman air dengan tujuan sebagian/seluruh hasilnya untuk dijual.
- 18. Aquaculture Fishery Household** is a household conducting activities in culturing fishes/other aquatic animals/aquatic plants, for which the products are wholly or partly to be sold.

ULASAN

Sektor pertanian tetap diprioritaskan yang utama dalam pembangunan nasional dan daerah. Hal ini karena sektor pertanian merupakan sektor yang mempunyai peranan strategis bagi perekonomian serta mendukung sektor lainnya seperti sektor industri. Selain itu penyerapan tenaga kerja cukup besar pada sektor ini dengan persentase terbesar tetap pada sub sektor tanaman bahan makanan. Di Kabupaten Penukal Abab Lematang Ilir, disamping dibutuhkan sebagai penyedia pangan, penduduk wilayah ini juga tergantung pada sektor ini.

5.1 Tanaman Pangan

Pembangunan pertanian tanaman pangan merupakan bagian dari pembangunan ekonomi yang diarahkan untuk meningkatkan pendapatan dan kesejahteraan petani khususnya maupun masyarakat pada umumnya. Secara umum luas panen dan produksi padi pada tahun 2022 di Kabupaten Penukal Abab Lematang Ilir mengalami peningkatan dibandingkan tahun sebelumnya, untuk produksinya mengalami kenaikan sebesar 1,63 persen.

DESCRIPTION

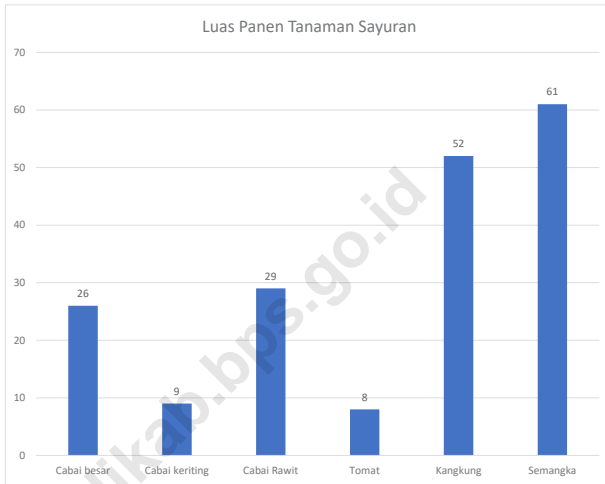
The agricultural sector remains the main priority in national and regional development. This is because the agricultural sector is a sector that has a strategic role for the economy and supports other sectors such as the industrial sector. In addition, the absorption of labor is quite large in this sector with the largest percentage remaining in the food crops sub-sector. In Penukal Abab Lematang Ilir Regency, besides being needed as a food provider, the population of this area also depends on this sector.

5.1 Food Crops

Development of food crops is part of economic development which is directed to increase the income and welfare of farmers in particular and society in general. In general, the harvested area and production of rice in the year 2022 in the district of Penukal Abab Lematang Ilir slight increase over the previous year, for production increased by 1,63 percent.

Gambar 5.1
Figures

Luas Panen Tanaman Sayuran Menurut Jenis Tanaman di Kabupaten Penukal Abab Lematang Ilir (ha), 2021 dan 2022*
*Harvested Area of Vegetables by and Kind of Plant in Penukal Abab Lematang Ilir Regency (ha), 2021 and 2022**



Sumber/Source : BPS, Statistik Pertanian Hortikultura SPH-SBS/BPS-Statistics Indonesia, *Agricultural Statistic for Horticulture SPH-SBS*

**5.1 HORTIKULTURA
HORTICULTURE**

Tabel 5.1.1 Luas Panen Tanaman Sayuran Menurut Kecamatan dan Jenis Tanaman di Kabupaten Penukal Abab Lematang Ilir (ha), 2021 dan 2022^x
Harvested Area of Vegetables by Subdistrict and Kind of Plant in Penukal Abab Lematang Ilir Regency (ha), 2021 and 2022^x

| Kecamatan Subdistrict | Bawang Merah Shallot | | Cabai Besar/TW/Teropong Chili/Big Chili | |
|-----------------------------------|-------------------------|-------------------|--|-------------------|
| | 2021 | 2022 ^x | 2021 | 2022 ^x |
| (1) | (2) | (3) | (4) | (5) |
| Talang Ubi | – | – | – | – |
| Tanah Abang | – | – | 9 | 8 |
| Abab | – | – | – | 2 |
| Penukal | – | – | – | – |
| Penukal Utara | – | – | 8 | 16 |
| Penukal Abab Lematang Ilir | – | – | 17 | 26 |

Lanjutan Tabel/*Continued Table 5.1.1*

| Kecamatan Subdistrict | Cabai Keriting <i>Curly Chili</i> | | Cabai Rawit <i>Chili/Cayenne Pepper</i> | |
|-----------------------------------|--------------------------------------|-------------------|--|-------------------|
| | 2021 | 2022 ^x | 2021 | 2022 ^x |
| (1) | (6) | (7) | (8) | (9) |
| Talang Ubi | 6 | 6 | 5 | 6 |
| Tanah Abang | 5 | 1 | 11 | 6 |
| Abab | – | – | – | 2 |
| Penukal | 3 | 2 | 7 | 3 |
| Penukal Utara | – | – | 10 | 12 |
| Penukal Abab Lematang Ilir | 14 | 9 | 33 | 29 |

Lanjutan Tabel/*Continued Table* 5.1.1

| Kecamatan Subdistrict | Kentang Potato | | Kubis Cabbage | | Tomat Tomato | |
|-----------------------------------|-------------------|-------------------|------------------|-------------------|-----------------|-------------------|
| | 2021 | 2022 ^x | 2021 | 2022 ^x | 2021 | 2022 ^x |
| (1) | (10) | (11) | (12) | (13) | (14) | (15) |
| Talang Ubi | – | – | – | – | 9 | 8 |
| Tanah Abang | – | – | – | – | 2 | – |
| Abab | – | – | – | – | – | – |
| Penukal | – | – | – | – | – | – |
| Penukal Utara | – | – | – | – | – | – |
| Penukal Abab Lematang Ilir | – | – | – | – | 11 | 8 |

Lanjutan Tabel/*Continued Table* 5.1.1

| Kecamatan <i>Subdistrict</i> | Bawang Putih <i>Garlic</i> | | Kangkung/ <i>Water Spinach</i> | | Semangka/ <i>Watermelon</i> | |
|-----------------------------------|-------------------------------|-------------------|-----------------------------------|-------------------|--------------------------------|-------------------|
| | 2021 | 2022 ^x | 2021 | 2022 ^x | 2021 | 2022 ^x |
| (1) | (16) | (17) | (18) | (19) | (20) | (21) |
| Talang Ubi | – | – | 13 | 13 | 25 | 30 |
| Tanah Abang | – | – | 8 | 3 | – | 2 |
| Abab | – | – | – | – | 70 | 15 |
| Penukal | – | – | 15 | 5 | 22 | 14 |
| Penukal Utara | – | – | 29 | 31 | – | – |
| Penukal Abab Lematang Ilir | – | – | 65 | 52 | 117 | 61 |

Catatan/*Note*: ...Sumber/*Source*: BPS, Statistik Pertanian Hortikultura SPH-SBS/BPS-Statistics Indonesia, *Agricultural Statistic for Horticulture SPH-SBS*

Tabel 5.1.2 **Produksi Tanaman Sayuran Menurut Kecamatan dan Jenis Tanaman di Kabupaten Penukal Abab Lematang Ilir (kuintal), 2021 dan 2022***
Production of Vegetables by Subdistrict and Kind of Plant in Penukal Abab Lematang Ilir Regency (quintal), 2021 and 2022*

| Kecamatan Subdistrict | Bawang Merah Shallot | | Cabai Besar/TW/Teropong Chili/Big Chili | |
|-----------------------------------|-------------------------|----------|--|------------|
| | 2021 | 2022* | 2021 | 2022* |
| (1) | (2) | (3) | (4) | (5) |
| Talang Ubi | – | – | – | – |
| Tanah Abang | – | – | 106 | 173 |
| Abab | – | – | – | 6 |
| Penukal | – | – | – | – |
| Penukal Utara | – | – | 117 | 184 |
| Penukal Abab Lematang Ilir | – | – | 223 | 363 |

Lanjutan Tabel/*Continued Table 5.1.2*

| Kecamatan Subdistrict | Cabai Keriting <i>Curly Chili</i> | | Cabai Rawit <i>Chili/Cayenne Pepper</i> | |
|-----------------------------------|--------------------------------------|------------|--|------------|
| | 2021 | 2022* | 2021 | 2022* |
| (1) | (6) | (7) | (8) | (9) |
| Talang Ubi | 98 | 95 | 89 | 86 |
| Tanah Abang | 55 | 67 | 104 | 113 |
| Abab | – | – | – | 9 |
| Penukal | 126 | 107 | 202 | 119 |
| Penukal Utara | – | – | 120 | 181 |
| Penukal Abab Lematang Ilir | 279 | 269 | 515 | 508 |

Lanjutan Tabel/Continued Table 5.1.2

| Kecamatan Subdistrict | Kentang Potato | | Kubis Cabbage | | Tomat Tomato | |
|-----------------------------------|-------------------|-------------------|------------------|-------------------|-----------------|-------------------|
| | 2021 | 2022 ^x | 2021 | 2022 ^x | 2021 | 2022 ^x |
| (1) | (10) | (11) | (12) | (13) | (14) | (15) |
| Talang Ubi | – | – | – | – | 132 | 184 |
| Tanah Abang | – | – | – | – | 7 | – |
| Abab | – | – | – | – | – | – |
| Penukal | – | – | – | – | – | – |
| Penukal Utara | – | – | – | – | – | – |
| Penukal Abab Lematang Ilir | – | – | – | – | 139 | 184 |

Lanjutan Tabel/Continued Table 5.1.2

| Kecamatan Subdistrict | Bawang Putih Garlic | | Kangkung/ Water Spinach | | Semangka/ Watermelon | |
|-----------------------------------|------------------------|-------------------|----------------------------|-------------------|-------------------------|-------------------|
| | 2021 | 2022 ^x | 2021 | 2022 ^x | 2021 | 2022 ^x |
| (1) | (16) | (17) | (18) | (19) | (20) | (21) |
| Talang Ubi | – | – | 278 | 340 | 465 | 541 |
| Tanah Abang | – | – | 68 | 30 | – | 2 |
| Abab | – | – | – | – | 8 800 | 605 |
| Penukal | – | – | 953 | 93 | 509 | 269 |
| Penukal Utara | – | – | 775 | 285 | – | – |
| Penukal Abab Lematang Ilir | – | – | 2 074 | 748 | 9 774 | 1 417 |

Catatan/Note: ...

Sumber/Source: BPS, Statistik Pertanian Hortikultura SPH-SBS/BPS-Statistics Indonesia, Agricultural Statistic for Horticulture SPH-SBS

Tabel
Table 5.1.3

Luas Panen Tanaman Sayuran dan Buah-buahan Semusim Menurut Jenis Tanaman di Kabupaten Penukal Abab Lematang Ilir (ha), 2019–2022
Harvested Area of Seasonal Vegetables and Fruits by Kind of Plant in Penukal Abab Lematang Ilir Regency (ha), 2019–2022

| Jenis Tanaman/Kind of Plants | 2019 | 2020 | 2021 | 2022* |
|---|------|------|------|-------|
| (1) | (2) | (3) | (4) | (5) |
| Sayuran/Vegetables: | | | | |
| Bawang Daun/Scallion | – | – | – | – |
| Bawang Merah/Shallots | – | – | – | – |
| Bawang Putih/Garlic | – | – | – | – |
| Bayam/Spinach | 32 | 33 | 53 | 57 |
| Buncis/String Bean | – | – | – | – |
| Cabai Besar/TW/Teropong/Chili/Big Chili | ... | ... | 17 | 26 |
| Cabai Keriting/Curly Chili | ... | ... | 14 | 9 |
| Cabai Rawit/Chili/Cayenne Pepper | 27 | 27 | 33 | 29 |
| Jamur Tiram/Mushrooms | ... | ... | ... | ... |
| Jamur Merang/Mushrooms | ... | ... | – | – |
| Jamur Lainnya/Mushrooms | ... | ... | – | – |
| Kacang Merah/Red Beans | ... | ... | ... | ... |
| Kacang Panjang/Long Beans | 43 | 54 | 45 | 31 |
| Kangkung/Water Spinach | 42 | 56 | 65 | 52 |
| Kembang Kol/Cauliflower | – | – | – | – |
| Kentang/Potato | – | – | – | – |

Lanjutan Tabel/*Continued Table 5.1.3*

| Jenis Tanaman/Kind of Plants | 2019 | 2020 | 2021 | 2022* |
|--|-------------|-------------|-------------|--------------|
| (1) | (2) | (3) | (4) | (5) |
| Ketimun/ <i>Cucumber</i> | 31 | 27 | 29 | 25 |
| Kubis/ <i>Cabbage</i> | - | - | - | - |
| Labu Siam/ <i>Chayote</i> | - | - | - | - |
| Lobak/ <i>Radish</i> | ... | ... | ... | ... |
| Petsai/ <i>Chinese Cabbage/Mustard Green</i> | - | - | - | - |
| Terung/ <i>Eggplant</i> | 46 | 37 | 35 | 31 |
| Tomat/ <i>Tomato</i> | 2 | 5 | 11 | 8 |
| Wortel/ <i>Carrot</i> | - | - | - | - |
| Buah-buahan/Fruits: | | | | |
| Blewah/ <i>Blewah</i> | ... | ... | ... | ... |
| Melon/ <i>Melon</i> | - | - | - | - |
| Semangka/ <i>Watermelon</i> | 86 | 69 | 117 | 61 |

Catatan/*Note*: Angka Sementara/*Preliminary Figures*

Sumber/*Source*: BPS, Statistik Pertanian Hortikultura SPH-SBS/*BPS-Statistics Indonesia, Agricultural Statistic for Horticulture SPH-SBS*

Tabel
Table 5.1.4

Produksi Tanaman Sayuran dan Buah-buahan Semusim Menurut Jenis Tanaman di Kabupaten Penulak Abab Lematang Ilir (kuintal), 2019–2022
Production of Seasonal Vegetables and Fruits by Kind of Plant in Penulak Abab Lematang Ilir Regency (quintal), 2019–2022

| Jenis Tanaman/Kind of Plants | 2019 | 2020 | 2021 | 2022 ^x |
|--|------|-------|-------|-------------------|
| (1) | (2) | (3) | (4) | (5) |
| Sayuran/Vegetables: | | | | |
| Bawang Daun/Scallion | - | - | - | - |
| Bawang Merah/Shallots | - | - | - | - |
| Bawang Putih/Garlic | - | - | - | - |
| Bayam/Spinach | 128 | 527 | 638 | 899 |
| Buncis/String Bean | - | - | - | - |
| Cabai Besar/TW/Teropong/Chili/Big Chili | ... | ... | 223 | 363 |
| Cabai Keriting/Curlly Chili | ... | ... | 279 | 269 |
| Cabai Rawit/Chili/Cayenne Pepper | 150 | 558 | 515 | 508 |
| Jamur Tiram ¹ /Mushrooms ¹ | ... | ... | - | 27 |
| Jamur Merang ¹ /Mushrooms ¹ | ... | ... | - | - |
| Jamur Lainnya ¹ /Mushrooms ¹ | ... | ... | - | - |
| Kacang Merah/Red Beans | ... | ... | ... | ... |
| Kacang Panjang/Long Beans | 272 | 1 369 | 1 257 | 685 |
| Kangkung/Water Spinach | 214 | 2 381 | 2 074 | 748 |
| Kembang Kol/Cauliflower | - | - | - | - |
| Kentang/Potato | - | - | - | - |

Lanjutan Tabel/*Continued Table 5.1.4*

| Jenis Tanaman/Kind of Plants | 2019 | 2020 | 2021 | 2022* |
|--|-------------|-------------|-------------|--------------|
| (1) | (2) | (3) | (4) | (5) |
| Ketimun/ <i>Cucumber</i> | 175 | 1 422 | 925 | 649 |
| Kubis/ <i>Cabbage</i> | - | - | - | - |
| Labu Siam/ <i>Chayote</i> | - | - | - | - |
| Lobak/ <i>Radish</i> | ... | ... | ... | ... |
| Petsai/ <i>Chinese Cabbage/Mustard Green</i> | - | - | - | - |
| Terung/ <i>Eggplant</i> | 291 | 1 822 | 1 001 | 758 |
| Tomat/ <i>Tomato</i> | 8 | 194 | 139 | 184 |
| Wortel/ <i>Carrot</i> | - | - | - | - |
| Buah-buahan/Fruits: | | | | |
| Blewah/ <i>Blewah</i> | ... | ... | ... | ... |
| Melon/ <i>Melon</i> | - | - | - | - |
| Semangka/ <i>Watermelon</i> | 601 | 2 674 | 9 774 | 1 417 |

Catatan/Note: ...

Sumber/Source: BPS, Statistik Pertanian Hortikultura SPH-SBS/BPS-Statistics Indonesia, *Agricultural Statistic for Horticulture SPH-SBS*

Tabel
Table 5.1.5

Luas Panen Tanaman Biofarmaka Menurut Kecamatan dan Jenis Tanaman di Kabupaten Penukal Abab Lematang Ilir (m²), 2021 dan 2022
Harvested Area of Medicinal Plants by Subdistrict and Kind of Plant in Penukal Abab Lematang Ilir Regency (m²), 2021 and 2022

| Kecamatan Subdistrict | Jahe Ginger | | Laos/Lengkuas Galanga | | Kencur East Indian Galangal | |
|-----------------------------------|----------------|-------------------|--------------------------|-------------------|--------------------------------|-------------------|
| | 2021 | 2022 ^x | 2021 | 2022 ^x | 2021 | 2022 ^x |
| (1) | (2) | (3) | (4) | (5) | (6) | (7) |
| Talang Ubi | 900 | 1 500 | 700 | 800 | 800 | 1 350 |
| Tanah Abang | - | - | - | - | - | - |
| Abab | 800 | 100 | 500 | - | 100 | - |
| Penukal | - | 100 | - | - | - | - |
| Penukal Utara | - | - | - | - | - | - |
| Penukal Abab Lematang Ilir | 1 700 | 1 700 | 1 200 | 800 | 900 | 1 350 |

Lanjutan Tabel/*Continued Table 5.1.5*

| Kecamatan Subdistrict | Kunyit Turmeric | | Lidah Buaya Aloevera | | Jeruk Nipis Lime | |
|-----------------------------------|--------------------|-------------------|-------------------------|-------------------|---------------------|-------------------|
| | 2021 | 2022 ^x | 2021 | 2022 ^x | 2021 | 2022 ^x |
| (1) | (8) | (9) | (10) | (11) | (12) | (13) |
| Talang Ubi | 800 | 1 350 | - | - | - | 48 |
| Tanah Abang | - | - | - | - | - | - |
| Abab | 500 | - | 200 | - | 37 | - |
| Penukal | - | - | - | - | - | - |
| Penukal Utara | - | - | - | - | - | - |
| Penukal Abab Lematang Ilir | 1 300 | 1 350 | 200 | - | 37 | 48 |

Catatan/Note: ...

Sumber/Source: BPS, Statistik Pertanian Hortikultura SPH-TBF/BPS-Statistics Indonesia, *Agricultural Statistic for Horticulture SPH-TBF*

Tabel
Table 5.1.6

Produksi Tanaman Biofarmaka Menurut Kecamatan dan Jenis Tanaman di Kabupaten Penulak Abab Lematang Ilir (kg), 2021 dan 2022
Production of Medicinal Plants by Subdistrict and Kind of Plant in Penulak Abab Lematang Ilir Regency (kg), 2021 and 2022

| Kecamatan Subdistrict | Jahe Ginger | | Laos/Lengkuas Galanga | | Kencur East Indian Galangal | |
|-----------------------------------|----------------|-------------------|--------------------------|-------------------|--------------------------------|-------------------|
| | 2021 | 2022 ^x | 2021 | 2022 ^x | 2021 | 2022 ^x |
| (1) | (2) | (3) | (4) | (5) | (6) | (7) |
| Talang Ubi | 365 | 365 | 650 | 1 000 | 374 | 495 |
| Tanah Abang | - | - | - | - | - | - |
| Abab | 632 | 100 | 660 | - | 68 | - |
| Penulak | - | 125 | - | - | - | - |
| Penulak Utara | - | - | - | - | - | - |
| Penulak Abab Lematang Ilir | 997 | 591 | 1 310 | 1 000 | 442 | 495 |

Lanjutan Tabel/Continued Table 5.1.6

| Kecamatan Subdistrict | Kunyit Turmeric | | Lidah Buaya Aloevera | | Jeruk Nipis Lime | |
|-----------------------------------|--------------------|-------------------|-------------------------|-------------------|---------------------|-------------------|
| | 2021 | 2022 ^x | 2021 | 2022 ^x | 2021 | 2022 ^x |
| (1) | (8) | (9) | (10) | (11) | (12) | (13) |
| Talang Ubi | 950 | 800 | - | - | - | 240 |
| Tanah Abang | - | - | - | - | - | - |
| Abab | 430 | - | 200 | - | 345 | - |
| Penukal | - | - | - | - | - | - |
| Penukal Utara | - | - | - | - | - | - |
| Penukal Abab Lematang Ilir | 1 380 | 800 | 200 | - | 345 | 240 |

Catatan/Note: ...

Sumber/Source: BPS, Statistik Pertanian Hortikultura SPH-TBF/BPS-Statistics Indonesia, Agricultural Statistic for Horticulture SPH-TBF

Tabel
Table 5.1.7

Luas Panen Tanaman Biofarmaka Menurut Jenis Tanaman di Kabupaten Penukal Abab Lematang Ilir (m²), 2019–2022
Harvested Area of Medicinal Plants by Kind of Plant in Penukal Abab Lematang Ilir Regency (m²), 2019–2022

| Jenis Tanaman Kind of Plants | 2019 | 2020 | 2021 | 2022 ^x |
|---|------|------|-------|-------------------|
| (1) | (2) | (3) | (4) | (5) |
| Jeruk Nipis ¹ | ... | ... | 37 | 48 |
| Mahkota Dewa ¹ / <i>Phaleria Macrocarpa</i> ¹ | – | – | – | – |
| Serai | ... | ... | 2 900 | 2 300 |
| Jahe/ <i>Ginger</i> | – | 600 | 1 700 | 1 700 |
| Kapulaga/ <i>Java Cardamon</i> | – | – | – | – |
| Kencur/ <i>East Indian Galangal</i> | – | 300 | 900 | 1 350 |
| Kunyit/ <i>Turmeric</i> | – | 300 | 1 300 | 1 350 |
| Laos/ <i>Lengkuas/Galanga</i> | – | 150 | 1 200 | 800 |
| Lempuyang/ <i>Zingiber Aromaticum</i> | – | – | 50 | – |
| Lidah Buaya/ <i>Aloevera</i> | – | – | 200 | – |
| Mengkudu ¹ / <i>Indian Mulberry</i> ¹ | – | – | 25 | – |
| Temuireng/ <i>Black Turmeric</i> | – | – | – | – |
| Temukunci/ <i>Chinese Keys</i> | – | 100 | 75 | 75 |
| Temulawak/ <i>Java Turmeric</i> | – | – | 20 | – |
| Sambiloto/ <i>King of Bitter</i> | – | – | – | – |

Catatan/Note: ¹ Satuan luas panen dalam pohon/*The unit of harvested area are tree*

Sumber/Source: BPS, Statistik Pertanian Hortikultura SPH-TBF/BPS-Statistics Indonesia, *Agricultural Statistic for Horticulture SPH-TBF*

Tabel 5.1.8 **Produksi Tanaman Biofarmaka Menurut Jenis Tanaman di Kabupaten Penukal Abab Lematang Ilir (kg), 2019–2022**
Table 5.1.8 **Production of Medicinal Plants by Kind of Plant in Penukal Abab Lematang Ilir Regency (kg), 2019–2022**

| Jenis Tanaman Kind of Plants | 2019 | 2020 | 2021 | 2022 ^x |
|--|------|------|--------|-------------------|
| (1) | (2) | (3) | (4) | (5) |
| Jeruk Nipis | ... | ... | 345 | 240 |
| Mahkota Dewa/ <i>Phaleria Macrocarpa</i> | – | – | – | – |
| Serai | ... | ... | 23 700 | 7 800 |
| Jahe/ <i>Ginger</i> | – | 300 | 997 | 591 |
| Kapulaga/ <i>Java Cardamon</i> | – | – | – | – |
| Kencur/ <i>East Indian Galangal</i> | – | 150 | 442 | 459 |
| Kunyit/ <i>Turmeric</i> | – | 900 | 1 380 | 800 |
| Laos/ <i>Lengkuas/Galanga</i> | – | 236 | 1 310 | 1 000 |
| Lempuyang/ <i>Zingiber Aromaticum</i> | – | – | 62 | – |
| Lidah Buaya/ <i>Aloevera</i> | – | – | 200 | – |
| Mengkudu/ <i>Indian Mulberry</i> | – | – | 10 | – |
| Temuireng/ <i>Black Turmeric</i> | – | – | – | – |
| Temukunci/ <i>Chinese Keys</i> | – | 40 | 30 | 30 |
| Temulawak/ <i>Java Turmeric</i> | – | – | 28 | – |
| Sambiloto/ <i>King of Bitter</i> | – | – | – | – |

Catatan/Note: ...

Sumber/Source: BPS, Statistik Pertanian Hortikultura SPH-TBF/BPS-Statistics Indonesia, Agricultural Statistic for Horticulture SPH-TBF

Tabel 5.1.9 Luas Panen Tanaman Hias Menurut Kecamatan dan Jenis Tanaman di Kabupaten Penukal Abab Lematang Ilir (m²), 2021 dan 2022^x
Harvested Area of Ornamental Plants by Subdistrict and Kind of Plant in Penukal Abab Lematang Ilir Regency (m²), 2021 and 2022^x

| Kecamatan Subdistrict | Angrek Pot/Orchid | | Anggrek Potong/Orchid | |
|-----------------------------------|-------------------|-------------------|-----------------------|-------------------|
| | 2021 | 2022 ^x | 2021 | 2022 ^x |
| (1) | (2) | (3) | (4) | (5) |
| Talang Ubi | - | - | - | - |
| Tanah Abang | - | - | - | - |
| Abab | - | - | - | - |
| Penukal | - | - | - | - |
| Penukal Utara | - | - | - | - |
| Penukal Abab Lematang Ilir | - | - | - | - |

Lanjutan Tabel/*Continued Table 5.1.9*

| Kecamatan Subdistrict | Krisan/ <i>Chrysantemum</i> | | Mawar/ <i>Rose</i> | |
|-----------------------------------|-----------------------------|-------------------|--------------------|-------------------|
| | 2021 | 2022 ^x | 2021 | 2022 ^x |
| (1) | (6) | (7) | (8) | (9) |
| Talang Ubi | - | - | - | - |
| Tanah Abang | - | - | - | - |
| Abab | - | - | - | - |
| Penukal | - | - | - | - |
| Penukal Utara | - | - | - | - |
| Penukal Abab Lematang Ilir | - | - | - | - |

Lanjutan Tabel/*Continued Table* 5.1.9

| Kecamatan Subdistrict | Sedap Malam/ <i>Tuberose</i> | | Anthurium Bunga/ <i>Flamingo Lily Flower</i> | | Melati/ <i>Jasmine</i> | |
|-----------------------------------|------------------------------|-------------------|---|-------------------|------------------------|-------------------|
| | 2021 | 2022 ^x | 2021 | 2022 ^x | 2021 | 2022 ^x |
| (1) | (10) | (11) | (12) | (13) | (14) | (15) |
| Talang Ubi | - | - | - | - | - | - |
| Tanah Abang | - | - | - | - | - | - |
| Abab | - | - | - | - | - | - |
| Penukal | - | - | - | - | - | - |
| Penukal Utara | - | - | - | - | - | - |
| Penukal Abab Lematang Ilir | - | - | - | - | - | - |

Catatan/*Note*: ...

Sumber/*Source*: BPS, Statistik Pertanian Hortikultura SPH-TH/*BPS-Statistics Indonesia, Agricultural Statistik for Horticulture SPH-TH*

Tabel
Table 5.1.10

Produksi Tanaman Hias Menurut Kecamatan dan Jenis Tanaman di Kabupaten Penukal Abab Lematang Ilir (tangkai), 2021 dan 2022^x
Production of Ornamental Plants by Subdistrict and Kind of Plant in Penukal Abab Lematang Ilir Regency (stalks), 2021 and 2022^x

| Kecamatan Subdistrict | Angrek Pot/ <i>Orchid</i> | | Anggrek Potong/ <i>Orchid</i> | |
|-----------------------------------|---------------------------|-------------------|-------------------------------|-------------------|
| | 2021 | 2022 ^x | 2021 | 2022 ^x |
| (1) | (2) | (3) | (4) | (5) |
| Talang Ubi | - | - | - | - |
| Tanah Abang | - | - | - | - |
| Abab | - | - | - | - |
| Penukal | - | - | - | - |
| Penukal Utara | - | - | - | - |
| Penukal Abab Lematang Ilir | - | - | - | - |

Lanjutan Tabel/*Continued Table* 5.1.10

| Kecamatan Subdistrict | Krisan/Chrysantemum | | Mawar/Rose | |
|-----------------------------------|---------------------|-------------------|------------|-------------------|
| | 2021 | 2022 ^x | 2021 | 2022 ^x |
| (1) | (6) | (7) | (8) | (9) |
| Talang Ubi | - | - | - | - |
| Tanah Abang | - | - | - | - |
| Abab | - | - | - | - |
| Penukal | - | - | - | - |
| Penukal Utara | - | - | - | - |
| Penukal Abab Lematang Ilir | - | - | - | - |

Lanjutan Tabel/*Continued Table* 5.1.10

| Kecamatan Subdistrict | Sedap Malam/ <i>Tuberose</i> | | Anthurium Bunga/ <i>Flamingo Lily Flower</i> | | Melati/ <i>Jasmine</i> | |
|-----------------------------------|------------------------------|-------------------|---|-------------------|------------------------|-------------------|
| | 2021 | 2022 ^x | 2021 | 2022 ^x | 2021 | 2022 ^x |
| (1) | (10) | (11) | (12) | (13) | (14) | (15) |
| Talang Ubi | - | - | - | - | - | - |
| Tanah Abang | - | - | - | - | - | - |
| Abab | - | - | - | - | - | - |
| Penukal | - | - | - | - | - | - |
| Penukal Utara | - | - | - | - | - | - |
| Penukal Abab Lematang Ilir | - | - | - | - | - | - |

Catatan/*Note*: ...Sumber/*Source*: BPS, Statistik Pertanian Hortikultura SPH-TH/*BPS-Statistics Indonesia, Agricultural Statistik for Horticulture SPH-TH*

Tabel 5.1.11 **Luas Panen Tanaman Hias Menurut Jenis Tanaman di Kabupaten Penukal Abab Lematang Ilir (m²), 2019–2022**
Table 5.1.11 **Harvested Area of Ornamental Plants by Kind of Plant in Penukal Abab Lematang Ilir Regency (m²), 2019–2022**

| Jenis Tanaman <i>Kind of Plants</i> | 2019 | 2020 | 2021 | 2022* |
|--|------|------|------|-------|
| (1) | (2) | (3) | (4) | (5) |
| Aglaonema | - | - | - | - |
| Anggrek Pot/ <i>Orchid</i> | ... | ... | - | - |
| Anggrek Potong/ <i>Orchid</i> | ... | ... | - | - |
| Anthurium Bunga/ <i>Flamingo Lily Flower</i> | - | - | - | - |
| Bromelia | ... | ... | - | - |
| Bugenvil | ... | ... | - | - |
| Cordyline | - | - | - | - |
| Dracaena/ <i>Dracaena</i> | - | - | - | - |
| Gerbera (<i>Herbras</i>) | - | - | - | - |
| Heliconia (Pisang-Pisangan) | - | - | - | - |
| Ixora (<i>Soka</i>) | - | - | - | - |
| Krisan/ <i>Chrysantemum</i> | - | - | - | - |
| Mawar/ <i>Rose</i> | - | - | - | - |
| Melati/ <i>Jasmine</i> | - | - | - | - |
| Pakis/ <i>Leather Leaf Fern</i> | - | - | - | - |
| Palem/ <i>Palm</i> | - | - | - | - |
| Phylodendron/ <i>Phylodendron</i> | - | - | - | - |
| Puring | ... | ... | - | - |
| Sansevieria (<i>Pedang-Pedangan</i>) | - | - | - | - |
| Sedap Malam/ <i>Tuberose</i> | - | - | - | - |

Catatan/Note: ...

Sumber/Source: BPS, Statistik Pertanian Hortikultura SPH-TH/BPS-Statistics Indonesia, Agricultural Statistik for Horticulture SPH-TH

Tabel
Table 5.1.12

**Produksi Tanaman Hias Menurut Jenis Tanaman di
Kabupaten Penukal Abab Lematang Ilir (tangkai), 2019–
2022**
*Production of Ornamental Plants by Kind of Plant in Penukal
Abab Lematang Ilir Regency (stalks), 2019–2022*

| Jenis Tanaman <i>Kind of Plants</i> | 2019 | 2020 | 2021 | 2022 ^x |
|---|------|------|------|-------------------|
| (1) | (2) | (3) | (4) | (5) |
| Aglaonema ¹ | – | – | – | – |
| Anggrek Pot ¹ /Orchid ¹ | ... | ... | – | – |
| Anggrek Potong/Orchid | ... | ... | – | – |
| Anthurium Bunga ¹ /Flamingo Lily Flower ¹ | – | – | – | – |
| Bromelia ¹ | ... | ... | – | – |
| Bugenvil ¹ | ... | ... | – | – |
| Cordyline ¹ | – | – | – | – |
| Dracaena ¹ /Dracaena ¹ | – | – | – | – |
| Gerbera (Herbras) | – | – | – | – |
| Heliconia (Pisang-Pisangan) ¹ | – | – | – | – |
| Ixora (Soka) ¹ | – | – | – | – |
| Krisan/Chrysantemum | – | – | – | – |
| Mawar/Rose | – | – | – | – |
| Melati ² /Jasmine ² | – | – | – | – |
| Pakis ² /Leather Leaf Fern ² | – | – | – | – |
| Palem ¹ /Palm ¹ | – | – | – | – |
| Phylodendron ¹ /Phylodendron ¹ | – | – | – | – |
| Puring ¹ | ... | ... | – | – |
| Sansevieria (Pedang-Pedangan) ¹ | – | – | – | – |
| Sedap Malam/Tuberose | – | – | – | – |

Catatan/Note: ¹ Satuan produksi dalam pohon/The unit of production are tree

² Satuan produksi dalam kg/The unit of production are kg

Sumber/Source: BPS, Statistik Pertanian Hortikultura SPH-TH/BPS-Statistics Indonesia, Agricultural Statistik for Horticulture SPH-TH

Tabel
Table 5.1.13

Produksi Buah-buahan Menurut Kecamatan dan Jenis Tanaman di Kabupaten Penukal Abab Lematang Ilir (kuintal), 2021 dan 2022^x
Production of Fruits by Subdistrict and Kind of Plant in Penukal Abab Lematang Ilir Regency (kuintal), 2021 and 2022^x

| Kecamatan Subdistrict | Mangga/Mango | | Durian/Durian | |
|-----------------------------------|--------------|-------------------|---------------|-------------------|
| | 2021 | 2022 ^x | 2021 | 2022 ^x |
| (1) | (2) | (3) | (4) | (5) |
| Talang Ubi | 81 | 66 | 618 | 268 |
| Tanah Abang | 44 | 71 | 412 | 434 |
| Abab | 55 | 36 | – | – |
| Penukal | 1 | – | 981 | – |
| Penukal Utara | 1 673 | 526 | 478 | 488 |
| Penukal Abab Lematang Ilir | 1 854 | 699 | 2 489 | 1 190 |

Lanjutan Tabel/*Continued Table* 5.1.13

| Kecamatan <i>Subdistrict</i> | Jeruk Siam/ <i>Orange/Tangerine</i> | | Pisang/ <i>Banana</i> | |
|-----------------------------------|-------------------------------------|-------------------|-----------------------|-------------------|
| | 2021 | 2022 ^x | 2021 | 2022 ^x |
| (1) | (6) | (7) | (8) | (9) |
| Talang Ubi | 82 | 86 | 248 | 398 |
| Tanah Abang | 149 | 112 | 4 036 | 129 |
| Abab | – | – | 21 | 15 |
| Penukal | 1 083 | 62 920 | 782 | 876 |
| Penukal Utara | 111 | 345 | 535 | 1 000 |
| Penukal Abab Lematang Ilir | 1 425 | 63 463 | 5 622 | 2 417 |

Lanjutan Tabel/*Continued Table* 5.1.13

| Kecamatan <i>Subdistrict</i> | Pepaya/ <i>Papaya</i> | | Salak/ <i>Snakefruit</i> | |
|-----------------------------------|-----------------------|-------------------|--------------------------|-------------------|
| | 2021 | 2022 ^x | 2021 | 2022 ^x |
| (1) | (10) | (11) | (12) | (13) |
| Talang Ubi | 214 | 221 | - | - |
| Tanah Abang | - | - | - | - |
| Abab | 61 | 24 | - | - |
| Penukal | 325 | 1 940 | 4 | - |
| Penukal Utara | 404 | 1 400 | 92 | 112 |
| Penukal Abab Lematang Ilir | 1 004 | 3 585 | 96 | 112 |

Lanjutan Tabel/*Continued Table* 5.1.13

| Kecamatan Subdistrict | Jengkol/Jengkol | | Petai/Twisted Cluster Bean | |
|-----------------------------------|-----------------|--------------|----------------------------|--------------|
| | 2021 | 2022* | 2021 | 2022* |
| (1) | (10) | (11) | (12) | (13) |
| Talang Ubi | – | – | 110 | 99 |
| Tanah Abang | 286 | 346 | 350 | 276 |
| Abab | 120 | 52 | 55 | 24 |
| Penukal | 40 | 163 | 149 | 290 |
| Penukal Utara | 4 268 | 4 276 | 1 259 | 2 625 |
| Penukal Abab Lematang Ilir | 4 714 | 4 837 | 1 923 | 3 313 |

Catatan/Note: ...

Sumber/Source: BPS, Statistik Pertanian Hortikultura SPH-BST/BPS-Statistics Indonesia, *Agricultural Statistic for Horticulture SPH-BST*

Tabel
Table 5.1.14

Produksi Buah-Buahan dan Sayuran Tahunan Menurut Jenis Tanaman di Kabupaten Penukal Abab Lematang Ilir (kuintal), 2019–2022

Production of Annual Fruits and Vegetables by Kind of Plant in Penukal Abab Lematang Ilir Regency (quintal), 2019–2022

| Jenis Tanaman/ <i>Kind of Plants</i> | 2019 | 2020 | 2021 | 2022 ^x |
|--|--------|--------|--------|-------------------|
| (1) | (2) | (3) | (4) | (5) |
| Buah–Buahan/<i>Fruits:</i> | | | | |
| Alpukat/ <i>Avocado</i> | 67 | 74 | 290 | 262 |
| Belimbing/ <i>Star Fruit</i> | 195 | 246 | 228 | 385 |
| Duku/Langsap/ <i>Kokosan/Duku</i> | 140 | 715 | 475 | 251 |
| Durian/ <i>Durian</i> | 835 | 1 145 | 2 489 | 1 190 |
| Jambu Biji/ <i>Guava</i> | 133 | 204 | 382 | 1 243 |
| Jambu Air/ <i>Water Apple</i> | 48 | 109 | 189 | 864 |
| Jeruk Siam/ <i>Keprok/Orange/Tangerine</i> | 160 | 2 575 | 1 425 | 63 463 |
| Jeruk Besar/ <i>Pomelo</i> | 9 | 885 | – | – |
| Mangga/ <i>Mango</i> | 986 | 1 546 | 1 854 | 699 |
| Manggis/ <i>Mangosteen</i> | 19 | 10 | 66 | 46 |
| Nangka/ <i>Cempedak/Jackfruit</i> | 500 | 554 | 538 | 2 103 |
| Nenas/ <i>Pineapple</i> | 12 431 | 28 470 | 13 424 | 1 160 |
| Pepaya/ <i>Papaya</i> | 304 | 6 398 | 1 004 | 3 585 |
| Pisang/ <i>Banana</i> | 2 442 | 6 781 | 5 622 | 2 417 |
| Rambutan/ <i>Rambutan</i> | 254 | 498 | 670 | 432 |
| Salak/ <i>Snakefruit</i> | 8 | 30 | 96 | 112 |
| Sawo/ <i>Sapodilla/Sawo</i> | 338 | 561 | 279 | 719 |

Lanjutan Tabel/*Continued Table* 5.1.14

| Jenis Tanaman/Kind of Plants | 2019 | 2020 | 2021 | 2022^x |
|-------------------------------------|-------------|-------------|-------------|-------------------------|
| (1) | (2) | (3) | (4) | (5) |
| Sirsak/ <i>Soursop</i> | 106 | 162 | 258 | 875 |
| Sukun/ <i>Breadfruit</i> | 63 | 294 | 89 | 156 |
| Anggur | – | – | 1 | 6 |
| Apel | – | – | – | – |
| Buah Naga | ... | ... | 82 | 23 |
| Jeruk Lemon | ... | ... | – | – |
| Lengkeng | ... | ... | 236 | 477 |
| Sayuran/Vegetables: | | | | |
| Melinjo/ <i>Gnetum/Melinjo</i> | 52 | 252 | 296 | 67 |
| Petai/ <i>Twisted Cluster Bean</i> | 487 | 1 205 | 1 923 | 3 313 |

Catatan/Note: ...

Sumber/Source: BPS, Statistik Pertanian Hortikultura SPH-BST/*BPS-Statistics Indonesia, Agricultural Statistic for Horticulture SPH-BST*

**5.2 PERKEBUNAN
ESTATE CROPS**

Tabel 5.2.1 Luas Areal Tanaman Perkebunan Menurut Kecamatan dan Jenis Tanaman di Kabupaten Penukal Abab Lematang Ilir (ha), 2021 dan 2022
Planted Area of Estate Crops by Subdistrict and Type of Crops in Penukal Abab Lematang Ilir (ha), 2021 and 2022

| Kecamatan Subdistrict | Kelapa Sawit/Oil Palm | | Kelapa/Coconut | |
|-----------------------------------|-----------------------|-------------------|----------------|-------------------|
| | 2021 | 2022 ^x | 2021 | 2022 ^x |
| (1) | (2) | (3) | (4) | (5) |
| Talang Ubi | 6 136 | 6 136 | | – |
| Tanah Abang | 89 | 89 | | – |
| Abab | 14 970 | 14 970 | | – |
| Penukal | 2 851 | 2 851 | | – |
| Penukal Utara | 7 582 | 7 582 | | – |
| Penukal Abab Lematang Ilir | 31 628 | 31 628 | | – |

Lanjutan Tabel/*Continued Table* 5.2.1

| Kecamatan Subdistrict | Karet/Rubber | | Kopi/Coffee | |
|-----------------------------------|---------------|-------------------|-------------|-------------------|
| | 2021 | 2022 ^x | 2021 | 2022 ^x |
| (1) | (6) | (7) | (8) | (9) |
| Talang Ubi | 15 132 | 15 132 | – | – |
| Tanah Abang | 8 479 | 8 479 | – | – |
| Abab | 4 813 | 4 823 | – | – |
| Penukal | 17 608 | 17 608 | – | – |
| Penukal Utara | 24 295 | 24 295 | – | – |
| Penukal Abab Lematang Ilir | 70 327 | 70 337 | – | – |

Lanjutan Tabel/*Continued Table* 5.2.1

| Kecamatan <i>Subdistrict</i> | Kakao/ <i>Cocoa</i> | | Tebu/ <i>Sugar cane</i> | |
|-----------------------------------|---------------------|-------------------|-------------------------|-------------------|
| | 2021 | 2022 ^x | 2021 | 2022 ^x |
| (1) | (10) | (11) | (12) | (13) |
| Talang Ubi | - | - | - | - |
| Tanah Abang | - | - | - | - |
| Abab | - | - | - | - |
| Penukal | - | - | - | - |
| Penukal Utara | - | - | - | - |
| Penukal Abab Lematang Ilir | - | - | - | - |

Lanjutan Tabel/*Continued Table 5.2.1*

| Kecamatan <i>Subdistrict</i> | Teh/ <i>Tea</i> | | Tembakau/ <i>Tobacco</i> | |
|-----------------------------------|-----------------|-------------------|--------------------------|-------------------|
| | 2021 | 2022 ^x | 2021 | 2022 ^x |
| (1) | (14) | (15) | (16) | (17) |
| Talang Ubi | - | - | - | - |
| Tanah Abang | - | - | - | - |
| Abab | - | - | - | - |
| Penukal | - | - | - | - |
| Penukal Utara | - | - | - | - |
| Penukal Abab Lematang Ilir | - | - | - | - |

Sumber/*Source*: Dinas Pertanian Kabupaten Penukal Abab Lematang Ilir/ *Agriculture Service of Penukal Abab Lematang Ilir Regency*

Tabel
Table 5.2.2

Produksi Perkebunan Menurut Kecamatan dan Jenis Tanaman di Kabupaten Penukal Abab Lematang Ilir (ton), 2021 dan 2022
Production of Estates by Subdistrict and Type of Crops in Penukal Abab Lematang Ilir Regency (ton), 2021 and 2022

| Kecamatan Subdistrict | Kelapa Sawit/Oil Palm | | Kelapa/Coconut | |
|-----------------------------------|-----------------------|-------------------|----------------|-------------------|
| | 2021 | 2022 ^x | 2021 | 2022 ^x |
| (1) | (2) | (3) | (4) | (5) |
| Talang Ubi | 148 226 | 148 482 | - | - |
| Tanah Abang | 1 688 | 1 722 | - | - |
| Abab | 376 690 | 376 824 | - | - |
| Penukal | 69 023 | 69 141 | - | - |
| Penukal Utara | 190 814 | 190 816 | - | - |
| Penukal Abab Lematang Ilir | 786 441 | 786 985 | - | - |

Lanjutan Tabel/*Continued Table* 5.2.2

| Kecamatan Subdistrict | Karet/Rubber | | Kopi/Coffee | |
|-----------------------------------|---------------|-------------------|-------------|-------------------|
| | 2021 | 2022 ^x | 2021 | 2022 ^x |
| (1) | (6) | (7) | (8) | (9) |
| Talang Ubi | 13 876 | 14 134 | - | - |
| Tanah Abang | 9 558 | 9 372 | - | - |
| Abab | 30 434 | 30 749 | - | - |
| Penukal | 25 558 | 24 752 | - | - |
| Penukal Utara | 3 638 | 3 776 | - | - |
| Penukal Abab Lematang Ilir | 83 064 | 82 783 | - | - |

Lanjutan Tabel/*Continued Table* 5.2.2

| Kecamatan <i>Subdistrict</i> | Kakao/ <i>Cocoa</i> | | Tebu/ <i>Sugar cane</i> | |
|-----------------------------------|---------------------|-------------------|-------------------------|-------------------|
| | 2021 | 2022 ^x | 2021 | 2022 ^x |
| (1) | (10) | (11) | (12) | (13) |
| Talang Ubi | - | - | - | - |
| Tanah Abang | - | - | - | - |
| Abab | - | - | - | - |
| Penukal | - | - | - | - |
| Penukal Utara | - | - | - | - |
| Penukal Abab Lematang Ilir | - | - | - | - |

Lanjutan Tabel/*Continued Table* 5.2.2

| Kecamatan Subdistrict | Teh/Tea | | Tembakau/Tobacco | |
|-----------------------------------|---------|-------------------|------------------|-------------------|
| | 2021 | 2022 ^x | 2021 | 2022 ^x |
| (1) | (14) | (15) | (16) | (17) |
| Talang Ubi | - | - | - | - |
| Tanah Abang | - | - | - | - |
| Abab | - | - | - | - |
| Penukal | - | - | - | - |
| Penukal Utara | - | - | - | - |
| Penukal Abab Lematang Ilir | - | - | - | - |

Sumber/Source: Dinas Pertanian Kabupaten Penukal Abab Lematang Ilir/ *Agriculture Service of Penukal Abab Lematang Ilir Regency*

**5.3 PETERNAKAN
ANIMAL HUSBANDRY**

Tabel 5.3.1 Populasi Ternak Menurut Jenis di Kabupaten Penukul Abab Lematang Ilir, 2022
Population of Livestock by Type in Penukul Abab Lematang Ilir Regency, 2022

| Kecamatan Subdistrict | Jenis Ternak*/ Kinds of Livestock (Ekor) | | |
|--------------------------|---|--------------------|----------------|
| | Sapi/ Cow | Kerbau/ Buffalo | Kuda/ Horse |
| (1) | (2) | (3) | (4) |
| Talang Ubi | 1 732 | 23 | - |
| Tanah Abang | 899 | 5 | - |
| Abab | 232 | - | - |
| Penukul | 211 | 3 | - |
| Penukul Utara | 382 | - | - |
| Jumlah/Total 2022 | 3 456 | 31 | - |
| Jumlah/Total 2021 | 4 424 | 540 | - |
| Jumlah/Total 2020 | 4 339 | 531 | - |

Lanjutan Tabel/*Continued Table* 5.3.1

| Kecamatan <i>Subdistrict</i> | Jenis Ternak*/ <i>Kinds of Livestock (Ekor)</i> | | |
|---------------------------------|--|------------------------|---------------------|
| | Kambing/ <i>Goat</i> | Domba/ <i>Sheep</i> | Babi/ <i>Pig</i> |
| (1) | (5) | (6) | (7) |
| Talang Ubi | 1 850 | – | – |
| Tanah Abang | 874 | – | – |
| Abab | 260 | – | – |
| Penukal | 406 | – | – |
| Penukal Utara | 424 | 23 | – |
| Jumlah/Total 2022 | 3 814 | 23 | – |
| Jumlah/Total 2021 | 3 255 | 48 | – |
| Jumlah/Total 2020 | 3 150 | 46 | – |

Sumber/*Source*: Dinas Pertanian Kabupaten Penukal Abab Lematang Ilir/ *Agriculture Service of Penukal Abab Lematang Ilir Regency*

Tabel
Table 5.3.2

**Populasi Unggas Menurut Jenis di Kabupaten Penukal
Abab Lematang Ilir, 2022**
*Population of Poultry by Type in Penukal Abab Lematang Ilir
Regency, 2022*

| Kecamatan <i>Subdistrict</i> | Jenis Unggas*/ <i>Kinds of Poultry (Ekor)</i> | | | |
|---------------------------------|--|-----------------------------------|---|--------------------------------------|
| | Ayam Kampung/ <i>Country Fowl</i> | Ayam Petelur/ <i>Laying</i> | Ayam Ras pedaging/ <i>Broiler</i> | Itik/ Itik Manila/ <i>Duck</i> |
| (1) | (2) | (3) | (4) | (5) |
| Talang Ubi | 19 900 | 280 | 2 580 000 | 8 022 |
| Tanah Abang | 16 521 | 280 | 3 850 000 | 8 200 |
| Abab | 10 102 | 280 | 612 000 | 8 210 |
| Penukal | 9 872 | 1 780 | 160 000 | 2 020 |
| Penukal Utara | 10 022 | 640 | 625 000 | 2 830 |
| Jumlah/Total 2022 | 66 417 | 3 260 | 4 362 000 | 29 282 |
| Jumlah/Total 2021 | 67 113 | 600 | 1 978 700 | 30 275 |
| Jumlah/Total 2020 | 66 935 | 600 | 1 967 495 | 29 968 |

Sumber/Source: Dinas Pertanian Kabupaten Penukal Abab Lematang Ilir/ *Agriculture Service of Penukal Abab Lematang Ilir Regency*

Tabel
Table 5.3.3**Jumlah Pemotongan Ternak dan Unggas di Kabupaten Penukal Abab Lematang Ilir, 2022**
Number of Livestock and Poultry Slaughtered in Penukal Abab Lematang Ilir Regency, 2022

| Kecamatan <i>Subdistrict</i> | Jenis Ternak*/ <i>Kinds of Livestock (Ekor)</i> | |
|---------------------------------|--|---------------------------|
| | Sapi/ <i>Cow</i> | Kerbau/ <i>Buffalo</i> |
| (1) | (2) | (3) |
| Talang Ubi | 120 | – |
| Tanah Abang | 25 | – |
| Abab | 24 | – |
| Penukal | 21 | – |
| Penukal Utara | 23 | – |
| Jumlah/Total 2022 | 213 | – |
| Jumlah/Total 2021 | 307 | 45 |
| Jumlah/Total 2020 | 308 | 42 |

Lanjutan Tabel/*Continued Table 5.3.3*

| Kecamatan <i>Subdistrict</i> | Jenis Ternak*/ <i>Kinds of Livestock (Ekor)</i> | | |
|---------------------------------|--|------------------------|---------------------|
| | Kambing/ <i>Goat</i> | Domba/ <i>Sheep</i> | Babi/ <i>Pig</i> |
| (1) | (4) | (5) | (6) |
| Talang Ubi | 154 | - | - |
| Tanah Abang | 150 | - | - |
| Abab | 143 | - | - |
| Penukal | 200 | - | - |
| Penukal Utara | 60 | - | - |
| Jumlah/Total 2022 | 707 | - | - |
| Jumlah/Total 2021 | 1 231 | - | - |
| Jumlah/Total 2020 | 709 | - | - |

Lanjutan Tabel/Continued Table 5.3.3

| Kecamatan Subdistrict | Jenis Unggas*/ Kinds of Poultry (Ekor) | | | |
|--------------------------|---|----------------------------|----------------------------------|-------------------------------|
| | Ayam Kampung/ Country Fowl | Ayam Petelur/ Laying | Ayam Ras pedaging/ Broiler | Itik/ Itik Manila/ Duck |
| (1) | (7) | (8) | (9) | (10) |
| Talang Ubi | 8 601 | – | 2 350 895 | 4 813 |
| Tanah Abang | 7 140 | – | 350 812 | 4 920 |
| Abab | 4 267 | – | 145 792 | 1 212 |
| Penukal | 4 332 | – | 569 500 | 1 698 |
| Penukal Utara | 4 366 | – | 557 654 | 4 926 |
| Jumlah/Total 2022 | 28 706 | – | 3 974 654 | 17 569 |
| Jumlah/Total 2021 | 8 158 | – | 1 828 220 | – |
| Jumlah/Total 2020 | 8 010 | – | 1 820 000 | – |

Sumber/Source: Dinas Pertanian Kabupaten Penukal Abab Lematang Ilir/ Agriculture Service of Penukal Abab Lematang Ilir Regency

Tabel
Table 5.3.4

Jumlah Produksi Daging Ternak dan Unggas Menurut Kecamatan (Ton) di Kabupaten Penukal Abab Lematang Ilir, 2022
Number of Meat Production by Subdistrict (Ton) in Penukal Abab Lematang Ilir Regency, 2022

| Kecamatan Subdistrict | Produksi Daging Ternak*/ Meat Production (Ton) | | | |
|--------------------------|---|--------------------|------------------|-----------------|
| | Sapi/ Cow | Kerbau/ Buffalo | Kambing/ Goat | Domba/ Sheep |
| (1) | (2) | (3) | (4) | (5) |
| Talang Ubi | 24,29 | – | 3,41 | – |
| Tanah Abang | 5,15 | – | 3,32 | – |
| Abab | 4,78 | – | 3,16 | – |
| Penukal | 9,23 | – | 4,42 | – |
| Penukal Utara | 4,60 | – | 1,32 | – |
| Jumlah/Total 2022 | 43,03 | – | 15,63 | – |
| Jumlah/Total 2021 | 94,62 | 9 | 24,62 | – |
| Jumlah/Total 2020 | 92,33 | – | 14,44 | – |

Lanjutan Tabel/Continued Table 5.3.4

| Kecamatan Subdistrict | Produksi Daging Unggas*/ Meat Production (Ton) | | | |
|--------------------------|---|----------------------------|----------------------------------|-------------------------------|
| | Ayam Kampung/ Country Fowl | Ayam Petelur/ Laying | Ayam Ras pedaging/ Broiler | Itik/ Itik Manila/ Duck |
| (1) | (6) | (7) | (8) | (9) |
| Talang Ubi | 10,69 | 0,025 | 3 878,98 | 9,106 |
| Tanah Abang | 8,88 | 0,025 | 578,84 | 9,309 |
| Abab | 5,30 | 0,155 | 240,55 | 2,293 |
| Penukal | 5,38 | 0,056 | 939,67 | 3,213 |
| Penukal Utara | 5,43 | 0,025 | 920,12 | 9,320 |
| Jumlah/Total 2022 | 35,68 | 0,285 | 6 558,18 | 33,241 |
| Jumlah/Total 2021 | 6,18 | – | 329,46 | – |
| Jumlah/Total 2020 | 6,13 | – | 326,14 | – |

Sumber/Source: Dinas Pertanian Kabupaten Penukal Abab Lematang Ilir/ Agriculture Service of Penukal Abab Lematang Ilir Regency

Tabel 5.3.5 Jumlah Produksi Telur Menurut Jenis dan Kecamatan (Ton) di Kabupaten Penukal Abab Lematang Ilir, 2022
Number of Egg Production by Kinds and Subdistrict (Ton) in Penukal Abab Lematang Ilir Regency, 2022

| Kecamatan Subdistrict | Produksi Telur*/ Egg Production (Ton) | | | |
|--------------------------|--|----------------------------|----------------------------------|-------------------------------|
| | Ayam Kampung/ Country Fowl | Ayam Petelur/ Laying | Ayam Ras pedaging/ Broiler | Itik/ Itik Manila/ Duck |
| (1) | (2) | (3) | (4) | (5) |
| Talang Ubi | 15,92 | 4,36 | – | 66,02 |
| Tanah Abang | 13,22 | 4,36 | – | 67,48 |
| Abab | 7,90 | 27,74 | – | 16,62 |
| Penukal | 8,02 | 9,98 | – | 23,29 |
| Penukal Utara | 8,09 | 4,36 | – | 67,16 |
| Jumlah/Total 2022 | 53,13 | 50,82 | – | 240,59 |
| Jumlah/Total 2021 | 34,72 | 6,6 | 80,88 | 122,77 |
| Jumlah/Total 2020 | 34,55 | 6,6 | 80,62 | 122,77 |

Sumber/Source: Dinas Pertanian Kabupaten Penukal Abab Lematang Ilir/ Agriculture Service of Penukal Abab Lematang Ilir Regency

Tabel
Table 5.3.6**Konsumsi Daging dan Telur Menurut Kecamatan di
Kabupaten Penukal Abab Lematang Ilir, 2022**
*Meat and Egg Consumption by Subdistrict in Penukal Abab
Lematang Ilir Regency, 2022*

| Kecamatan <i>Subdistrict</i> | Daging*/ <i>Meat</i> | |
|---------------------------------|--|---|
| | Konsumsi (kg/kapita/Tahun) <i>Consumption (kg/ capita/ year)</i> | Total Konsumsi/ <i>Total Consumption (Ton)</i> |
| (1) | (2) | (3) |
| Talang Ubi | 0,23 | 47,44 |
| Tanah Abang | 0,08 | 16,56 |
| Abab | 0,06 | 12,06 |
| Penukal | 0,04 | 9,20 |
| Penukal Utara | 0,04 | 9,80 |
| Jumlah/Total 2022 | 0,46 | 95,00 |
| Jumlah/Total 2021 | 65,32 | 924,21 |
| Jumlah/Total 2020 | 65,02 | 921,76 |

Lanjutan Tabel/Continued Table 5.3.6

| Kecamatan Subdistrict | Telur*/ Egg | |
|--------------------------|---|---|
| | Konsumsi (kg/kapita/Tahun) Consumption (kg/ capita/ year) | Total Konsumsi/ Total Consumption (Ton) |
| (1) | (4) | (5) |
| Talang Ubi | 2,05 | 419,57 |
| Tanah Abang | 1,51 | 308,95 |
| Abab | 1,03 | 210,81 |
| Penukal | 0,96 | 175,84 |
| Penukal Utara | 0,72 | 147,42 |
| Jumlah/Total 2022 | 6,17 | 1 263,00 |
| Jumlah/Total 2021 | 32,23 | 461,33 |
| Jumlah/Total 2020 | 31,83 | 459,34 |

Tabel 5.3.7 **Kebutuhan Daging dan Telur (Ton) di Kabupaten Penukal Abab Lematang Ilir, 2022**
Number of Meat and Egg Need (Ton) in Penukal Abab Lematang Ilir Regency, 2022

| Kecamatan Subdistrict | Daging*/ Meat (Ton) | | |
|--------------------------|-------------------------------|--|------------------------|
| | Produksi/ Production (Ton) | Total Konsumsi/ Total of Consumption (Ton) | Surplus/ Minus(Ton) |
| (1) | (2) | (3) | (4) |
| Talang Ubi | 34,288 | 47,43 | -23,15 |
| Tanah Abang | 5,152 | 16,56 | -11,41 |
| Abab | 4,784 | 12,06 | -7,28 |
| Penukal | 4,232 | 9,20 | -4,97 |
| Penukal Utara | 4,600 | 9,80 | -5,20 |
| Jumlah/Total 2022 | 43,035 | 95,00 | -51,965 |
| Jumlah/Total 2021 | 463,88 | 924,21 | -460,33 |
| Jumlah/Total 2020 | 441,04 | 921,76 | -480,72 |

Lanjutan Tabel/Continued Table 5.3.7

| Kecamatan Subdistrict | Telur*/ Egg | | |
|--------------------------|-------------------------------|--|------------------------|
| | Produksi/ Production (Ton) | Total Konsumsi/ Total of Consumption (Ton) | Surplus/ Minus(Ton) |
| (1) | (2) | (3) | (4) |
| Talang Ubi | 86,31 | 419,57 | -333,26 |
| Tanah Abang | 85,07 | 308,95 | -224,08 |
| Abab | 80,01 | 210,81 | -131,00 |
| Penukal | 52,27 | 175,84 | -123,57 |
| Penukal Utara | 41,28 | 147,42 | -106,14 |
| Jumlah/Total 2022 | 344,94 | 1 263,00 | -918,05 |
| Jumlah/Total 2021 | 121,77 | 461,33 | -338,56 |
| Jumlah/Total 2020 | 121,77 | 459,34 | -337,57 |

Sumber/Source: Dinas Pertanian Kabupaten Penukal Abab Lematang Ilir/ Agriculture Service of Penukal Abab Lematang Ilir Regency

Tabel
Table 5.3.8**Kebutuhan Ikan (Ton) di Kabupaten Penukal Abab
Lematang Ilir,, 2022**
**Number of Fish Need (Ton) in Penukal Abab Lematang Ilir
Regency, 2022**

| Kecamatan Subdistrict | Produksi/ Production (Ton) | Total Konsumsi/ Total of Consumption (Ton) |
|-----------------------------------|---------------------------------------|---|
| (1) | (2) | (3) |
| Talang Ubi | 229,940 | 3645 |
| Tanah Abang | 348,880 | 1308 |
| Abab | 575,510 | 1132 |
| Penukal | 515,524 | 1268 |
| Penukal Utara | 690,290 | 986 |
| Penukal Abab Lematang Ilir | 2142 | 8339 |

Sumber/Source: Dinas Perikanan Kabupaten Penukal Abab Lematang Ilir/Fishery Service of Penukal Abab Lematang Ilir Regency

**5.4 TANAMAN PANGAN
FOOD CROPS**

Tabel 5.4.1 Luas Panen, Produktivitas, dan Produksi Padi di Kabupaten Penukal Abab Lematang Ilir, 2022
Harvested Area, Production, and Productivity of Paddy in Penukal Abab Lematang Ilir Regency, 2022

| Kecamatan Subdistrict | Luas Panen (ha) Harvested Area (ha) | Produksi (ton) Production (ton) | Produktivitas (ton/ha) Productivity (ton/ha) |
|-----------------------------------|--|--|---|
| (1) | (2) | (3) | (4) |
| Talang Ubi | 1 498 | 5 231,14 | 3,49 |
| Tanah Abang | 4 225 | 18 936,50 | 4,48 |
| Abab | 5 838 | 25 624,62 | 4,39 |
| Penukal | 2 027 | 6 278,94 | 3,10 |
| Penukal Utara | 2 885 | 9 488,80 | 3,29 |
| Penukal Abab Lematang Ilir | 16 473 | 65 560,00 | 3,75 |

Sumber/Source: Dinas Pertanian Kabupaten Penukal Abab Lematang Ilir/ Agriculture Service of Penukal Abab Lematang Ilir Regency

Tabel
Table 5.4.2**Luas Panen, Produktivitas, dan Produksi Palawija di
Kabupaten Penukal Abab Lematang Ilir, 2022**
*Harvested Area, Production, and Productivity of Crops in
Penukal Abab Lematang Ilir Regency, 2022*

| Kecamatan Subdistrict | Jagung/Corn | | |
|-----------------------------------|--|------------------------------------|---|
| | Luas Panen (ha) Harvested Area (ha) | Produksi (ton) Production (ton) | Produktivitas (ton/ha) Productivity (ton/ha) |
| (1) | (2) | (3) | (4) |
| Talang Ubi | 10 | 41,60 | 4,16 |
| Tanah Abang | 96 | 401,28 | 4,18 |
| Abab | 4 | 15,94 | 3,98 |
| Penukal | 7 | 27,09 | 3,87 |
| Penukal Utara | 48 | 191,52 | 3,99 |
| Penukal Abab Lematang Ilir | 165 | 677,43 | 4,10 |

Lanjutan Tabel/Continued Table 5.4.2

| Kecamatan Subdistrict | Ketela Pohon/Cassava | | |
|-----------------------------------|--|------------------------------------|---|
| | Luas Panen (ha) Harvested Area (ha) | Produksi (ton) Production (ton) | Produktivitas (ton/ha) Productivity (ton/ha) |
| (1) | (2) | (3) | (4) |
| Talang Ubi | 59 | 2 243,77 | 38,03 |
| Tanah Abang | 21 | 778,47 | 37,07 |
| Abab | 6 | 186,54 | 31,09 |
| Penukal | 5 | 170,35 | 34,07 |
| Penukal Utara | 22 | 793,76 | 36,08 |
| Penukal Abab Lematang Ilir | 113 | 4 172,89 | 36,92 |

Lanjutan Tabel/*Continued Table* 5.4.2

| Kecamatan <i>Subdistrict</i> | Kacang Tanah/ <i>Peanuts</i> | | |
|-----------------------------------|---|---|--|
| | Luas Panen (ha) <i>Harvested Area (ha)</i> | Produksi (ton) <i>Production (ton)</i> | Produktivitas (ton/ha) <i>Productivity (ton/ha)</i> |
| (1) | (2) | (3) | (4) |
| Talang Ubi | - | - | - |
| Tanah Abang | 48 | 86,88 | 1,80 |
| Abab | - | - | - |
| Penukal | - | - | - |
| Penukal Utara | - | - | - |
| Penukal Abab Lematang Ilir | 48 | 86,88 | 1,80 |

Lanjutan Tabel/Continued Table 5.4.2

| Kecamatan Subdistrict | Kedelai/Soy | | |
|-----------------------------------|--|------------------------------------|---|
| | Luas Panen (ha) Harvested Area (ha) | Produksi (ton) Production (ton) | Produktivitas (ton/ha) Productivity (ton/ha) |
| (1) | (2) | (3) | (4) |
| Talang Ubi | 5 | 7,15 | 1,43 |
| Tanah Abang | - | - | - |
| Abab | - | - | - |
| Penukal | - | - | - |
| Penukal Utara | - | - | - |
| Penukal Abab Lematang Ilir | 5 | 7,15 | 1,43 |

Sumber/Source: Dinas Pertanian Kabupaten Penukal Abab Lematang Ilir/ Agriculture Service of Penukal Abab Lematang Ilir Regency

06

INDUSTRI, PERTAMBANGAN, DAN ENERGI
INDUSTRY, MINING, AND ENERGY

Jumlah Pelanggan



56.281 orang



7.671 orang

PENJELASAN TEKNIS**TECHNICAL NOTES**

1. **Pengumpulan data industri besar dan sedang** dilakukan melalui Survei Industri Besar dan Sedang yang dilaksanakan setiap tahun secara lengkap (sensus) sejak tahun 197. Survei Industri Besar dan Sedang mencakup semua perusahaan industri yang mempunyai tenaga kerja 20 orang atau lebih dengan menggunakan kuesioner II A.
 2. **Klasifikasi industri** yang digunakan dalam survei ini berdasar kepada Klasifikasi Baku Lapangan Usaha Indonesia (KBLI). KBLI adalah klasifikasi lapangan usaha yang berdasar kepada International Standard Industrial Classification of All Economic Activities (ISIC) revisi 4 yang telah disesuaikan dengan kondisi Indonesia.
 3. **Industri manufaktur** adalah suatu kegiatan ekonomi yang melakukan kegiatan mengubah suatu barang dasar secara mekanis, kimia, atau dengan tangan sehingga menjadi barang jadi/setengah jadi, dan atau barang yang kurang nilainya menjadi barang yang lebih tinggi nilainya, dan sifatnya lebih dekat kepada pemakai akhir. Termasuk dalam kegiatan ini adalah jasa industri dan pekerjaan perakitan.
 4. **Jasa industri** adalah kegiatan industri yang melayani keperluan
1. **Data collection of large and medium scale manufacturing** is conducted through *The Large and Medium Manufacturing Establishment Survey* that has been done annually for all industries (census) since 197. Large and Medium Manufacturing Establishment Survey covers all manufactures/industries with 20 workers or more by questionnaire II A.
 2. **The industrial classification** adopted in this survey refers to the *Klasifikasi Baku Lapangan Usaha Indonesia (KBLI)*. KBLI is classification of economic activities based on the *International Standard Industrial Classification of All Economic Activities (ISIC rev 4)* that has been modified according to the local condition in Indonesia.
 3. **Manufacturing industry** is defined as an economic activity processing basic goods mechanically, chemicals or manually into final or intermediate goods. It is also defined as processing of lower value goods into higher value goods as final or intermediate products. The activities also include services for manufacturing and assembling.
 4. **Services for manufacturing** is defined as a manufacturing activity

pihak lain. Pada kegiatan ini bahan baku disediakan oleh pihak lain sedangkan pihak pengolah hanya melakukan pengolahannya dengan mendapat imbalan sebagai balas jasa (upah maklon).

5. **Perusahaan atau usaha industri** adalah suatu unit (kesatuan) usaha yang melakukan kegiatan ekonomi, bertujuan menghasilkan barang atau jasa, terletak pada suatu bangunan atau lokasi tertentu, dan mempunyai catatan administrasi tersendiri mengenai produksi dan struktur biaya serta ada seorang atau lebih yang bertanggung jawab atas usaha tersebut.
6. **Industri manufaktur dikelompokkan** ke dalam 4 golongan berdasarkan Jumlah pekerja, yaitu: industri besar (100 orang pekerja atau lebih), industri sedang/ menengah (20–99 orang pekerja), industri kecil (5–19 orang pekerja), dan industri mikro (1–4 orang pekerja).
7. **Pelanggan** adalah individu atau kelompok, baik rumah tangga, perusahaan atau institusi non profit yang membeli air bersih dari perusahaan air bersih.
8. **Air disalurkan** adalah volume air bersih dari perusahaan air bersih

which serving other manufacturing establishments. In this case, raw materials are supplied by others while the workers are paid as a compensation for processing raw materials.

5. **A manufacturing establishment** is defined as a production unit engaged in economic activity, producing goods or services, located in a building or in a certain location, keeping a business record concerning the production and cost structure, and having a person or more that are responsible to those activities.
6. **Manufacturing industries are categorized** into four groups, based on the number of employees: large scale manufacturing (100 employees or more), medium scale manufacturing (20–99 employees), small scale manufacturing (5–19 employees), and micro industry (1–4 employees).
7. **Customers** are individuals or groups, whether household, company or non-profit institutions that buy water supply from water supply establishment.
8. **Distributed water** is the volume of water supply from water supply establishment.

ULASAN**DESCRIPTION****6.1 Listrik**

Listrik merupakan salah satu komponen vital dalam kehidupan masyarakat. Penggunaan listrik di Kabupaten Penukal Abab Lematang Ilir tahun 2022 dilihat dari daya terpasang sebesar 82.260,90 KW. Sementara produksi listrik mencapai 175.108.100,27 KWh. dan yang terjual mencapai 110.896.961,03 KWh.

Sejalan dengan produksi listrik yang terjual pada tahun 2022, jumlah pelanggan PLN mencapai 56.281 (Rinciannya disajikan pada Tabel 6.1 hingga 6.2)

6.2 Air

Seiring dengan kebutuhan masyarakat akan air minum yang bersih dan sehat, Pemerintah Kabupaten Penukal Abab Lematang Ilir melalui PDAM terus berusaha untuk meningkatkan penyediaan air minum. Air minum yang disalurkan pada tahun 2022 berjumlah 700.234 m³.

Penggunaan terbanyak dari air minum yang disalurkan adalah untuk rumah tangga. Penggunaan air minum PDAM disalurkan kepada 7.671 orang pelanggan.

6.1 Electricity

Electricity is a vital component in the life of society. The use of electricity in Penukal Abab Lematang Ilir Regency in 2022 seen from the installed power of 82,260.90 KW. Power production reached 175,108,100.27 KWh. and sold reached 110,896,961.03 KWh.

Comparable with the production of electricity sold in the year 2022, the amount of PLN customers reached 56,281 (the details are presented in Table 6.1 to 6.2).

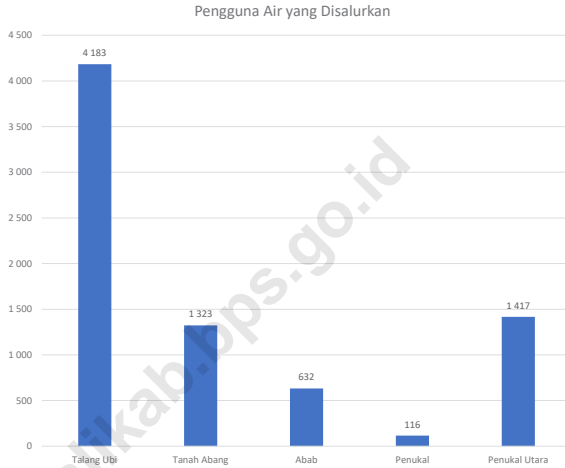
6.2 Water

Along with the increasing demand of clean and healthy drinking water, Muara Enim Regency Government through Municipal Waterworks of Penukal Abab Lematang Ilir Regency constantly trying to improve the supply of drinking water. Drinking water distributed in 2022 amounted to 700,234 m³.

Most of the drinking water is channeled to the household. The drinking water is channeled by PDAM to 7,671 costumer.

Gambar 6.1
Figures

Jumlah Pelanggan dan Air yang Disalurkan Menurut Kecamatan di Kabupaten Penukal Abab Lematang Ilir, 2022
Number of Customers and Distributed Water by



Sumber/Source : PDAM Wilayah Kabupaten Penukal Abab Lematang Ilir/Regional PDAM of Penukal Abab Lematang Ilir Regency

Tabel
Table 6.1

Daya Terpasang, Produksi, dan Distribusi Listrik PT. PLN (Persero) pada Cabang/Ranting PLN Menurut Kecamatan di Kabupaten Penukal Abab Lematang Ilir, 2022
Installed Electricity Power, Production, and Distribution of PT. PLN (Persero) at PLN Branch by Subdistrict in Penukal Abab Lematang Ilir Regency, 2022

| Kecamatan Subdistrict | Daya Terpasang <i>Installed Electricity Power (KW)</i> | Produksi Listrik <i>Electricity Production (KWh)</i> | Listrik Terjual <i>Electricity Sold (KWh)</i> | Dipakai Sendiri <i>Own Used (KWh)</i> | Susut/ Hilang <i>Shrinkage/ Lost (KWh)</i> |
|-----------------------------------|--|--|---|---|--|
| (1) | (2) | (3) | (4) | (5) | (6) |
| Talang Ubi | ... | ... | ... | ... | ... |
| Tanah Abang | ... | ... | ... | ... | ... |
| Abab | ... | ... | ... | ... | ... |
| Penukal | ... | ... | ... | ... | ... |
| Penukal Utara | ... | ... | ... | ... | ... |
| Penukal Abab Lematang Ilir | 82 260,90 | 175 108 100,27 | 110 896 961,03 | 1 496 243,63 | 34 672 117,171 |

Sumber/Source: PT PLN (PERSERO) Wilayah Kabupaten Penukal Abab Lematang Ilir/Regional PT PLN (PERSERO) of Penukal Abab Lematang Ilir Regency

Tabel
Table 6.2**Jumlah Pelanggan Listrik Menurut Kecamatan di
Kabupaten Penukal Abab Lematang Ilir, 2018–2022**
**Number of Electricity Customers by Subdistrict in Penukal
Abab Lematang Ilir Regency, 2018–2022**

| Kecamatan Subdistrict | 2018 | 2019 | 2020 | 2021 | 2022 |
|-----------------------------------|-------------|-------------|---------------|---------------|---------------|
| (1) | (2) | (3) | (4) | (5) | (6) |
| Talang Ubi | ... | ... | ... | ... | ... |
| Tanah Abang | ... | ... | ... | ... | ... |
| Abab | ... | ... | ... | ... | ... |
| Penukal | ... | ... | ... | ... | ... |
| Penukal Utara | ... | ... | ... | ... | ... |
| Penukal Abab Lematang Ilir | ... | ... | 53 371 | 54 727 | 56 281 |

Sumber/Source: PT PLN (PERSERO) Wilayah Kabupaten Penukal Abab Lematang Ilir/Regional PT PLN (PERSERO) of Penukal Abab Lematang Ilir Regency

Tabel
Table 6.3**Jumlah Pelanggan dan Air yang Disalurkan Menurut Kecamatan di Kabupaten Penukal Abab Lematang Ilir, 2022**
Number of Customers and Distributed Water by Subdistrict in Penukal Abab Lematang Ilir Regency, 2022

| Kecamatan Subdistrict | Pelanggan Number of Customers | Air Disalurkan Distributed Water (m³) | Nilai Value (Rp) |
|-----------------------------------|--|---|---------------------------------|
| (1) | (2) | (3) | (4) |
| Talang Ubi | 4 183 | 339 377 | 4 140 243 300 |
| Tanah Abang | 1 323 | 114 484 | 523 662 150 |
| Abab | 632 | 78 455 | 307 009 300 |
| Penukal | 116 | 325 | 11 834 000 |
| Penukal Utara | 1 417 | 167 593 | 568 545 650 |
| Penukal Abab Lematang Ilir | 7 671 | 700 234 | 5 569 294 499 |

Sumber/Source: PDAM Wilayah Kabupaten Penukal Abab Lematang Ilir/Regional PDAM of Penukal Abab Lematang Ilir Regency

07

**PARIWISATA
TOURISM**

Kec. Talang Ubi

Danau Kalimancalak
Lapangan Golf
Danau Batang Hari Siku

Kec. Tanah Abang

Candi Bumi Ayu
Danau Kapuk
Danau 2000

Kec. Abab

Pantai Jodoh

Kec. Penukal

Danau Periang Jaya
Family Park
Waterdam



PENJELASAN TEKNIS**TECHNICAL NOTES**

1. Wisatawan mancanegara (wisman) ialah setiap pengunjung yang mengunjungi suatu negara di luar tempat tinggalnya, didorong oleh satu atau beberapa keperluan tanpa bermaksud memperoleh penghasilan di tempat yang dikunjungi dan lamanya kunjungan tersebut tidak lebih dari satu tahun (12 bulan). Definisi ini mencakup 2 (dua) kategori wisatawan mancanegara, yaitu :

- a. Wisatawan (turis) ialah setiap pengunjung seperti definisi di atas yang tinggal Penukal Abab Lematang Ilirng sedikit 24 jam, akan tetapi tidak lebih dari 1 (satu) tahun di tempat yang dikunjungi, dengan maksud antara lain: berlibur, rekreasi, olah raga, bisnis, menghadiri pertemuan, studi, dan kunjungan dengan alasan kesehatan.
- b. *Excursion* ist ialah setiap pengunjung seperti definisi di atas yang tinggal kurang dari 24 jam di tempat yang dikunjungi (termasuk "Cruise passengers"). Cruise Passengers ialah setiap pengunjung yang tiba di suatu negara di mana mereka tidak menginap di akomodasi yang tersedia di negara tersebut, misalnya dengan kapal laut.

2. Rata-rata lama tinggal adalah

1. *An International Visitor* is any person visiting a country other than his usual place of residence for any reason other than for earning income in the country visited, and the length of stay is no more than one year (12 months). This definition covers two categories of foreign visitors, namely :

- a. "Tourist" is any visitor staying for at least 24 hours, but no more than one year, in the country visited, with the intention of visiting, and for any of these purposes: Pleasure, recreation and sports, Business, visiting friends and relatives, missions, attending meetings, conferences, visit for health reasons and study.
- b. "Excursionist" is any visitor staying less than 24 hours in the country visited including, "Cruise Passengers"; i.e. visitors arriving in a country without staying in any accommodation available in the visited country.

2. *Average length of stay* is the

rata-rata waktu tinggal wisatawan mancanegara di Indonesia untuk satu kali kunjungan.

average stay duration of foreign visitor in Indonesia for one trip.

3. **Usaha penyediaan akomodasi** adalah usaha yang menyediakan pelayanan penginapan yang dapat dilengkapi dengan pelayanan pariwisata lainnya. Usaha penyediaan akomodasi dapat berupa hotel, villa, pondok wisata, bumi perkemahan, persinggahan karavan, dan akomodasi lainnya yang digunakan untuk tujuan pariwisata.
 4. **Hotel** adalah penyediaan akomodasi secara harian berupa kamar-kamar di dalam satu bangunan yang dapat dilengkapi dengan jasa pelayanan makan dan minum, kegiatan hiburan dan atau fasilitas lainnya. Hotel terdiri dari hotel berbintang dan hotel non-bintang.
 5. **Hotel bintang** adalah usaha penyediaan jasa pelayanan penginapan, makan minum serta jasa lainnya bagi umum dengan menggunakan sebagian atau seluruh bangunan. Usaha ini dikelola secara komersial serta memenuhi ketentuan persyaratan sebagai hotel bintang (termasuk berlian) yang ditetapkan dalam surat keputusan instansi yang membinanya. Misalnya hotel bintang lima, hotel bintang empat dan seterusnya.
3. **The business of providing accommodation** is a business that provides specialty services that can be equipped with other tourism services. It includes hotel, villa, cottage, camping, caravan stop, and other accommodation that are used for tourism purposes.
 4. **Hotel** is a daily supply of accommodation rooms within a building which can be equipped with eating and drinking services, entertainment activities and/or other facilities. Hotel consists of a classified hotel and a non-classified hotel.
 5. **Star hotel** is the business of providing an accommodation, eating and drinking as well as other services for the public by using a building or a part of a building. It is managed commercially and meets specified requirements as a star hotel (including diamonds) set forth in the decree of fostering agency. For example, five star hotel, four star hotel, and so on.

- 6. Tingkat penghunian kamar hotel** adalah persentase Jumlah malam kamar yang dihuni terhadap Jumlah malam kamar yang tersedia.
- 7. Rata-rata lamanya tamu menginap** adalah Jumlah malam tempat tidur yang terpakai (malam tamu) dengan Jumlah tamu yang menginap di hotel atau akomodasi lainnya.
- 6. Room occupancy rate** is the number of room-nights occupied divided by the number of room-nights available, multiplied by 100 percent.
- 7. Average length of stay** is the number of bed-nights used (guest night) divided by the number of guests coming to spend the night at the accommodation

<https://palikab.bps.go.id>

ULASAN

Kabupaten Penukal Abab Lematang Ilir mempunyai potensi wisata baik wisata alam, wisata satwa, maupun wisata budaya yang perlu dikembangkan menjadi industri pariwisata. Pada tahun 2022, jumlah tempat wisata di Kabupaten Penukal Abab Lematang Ilir ada sekitar 10 tempat wisata yang tersebar di beberapa kecamatan di wilayah Kabupaten Penukal Abab Lematang Ilir.

Sementara jumlah fasilitas penunjang pariwisata dan hiburan di Kabupaten Penukal Abab Lematang Ilir pada tahun 2022 terdiri dari hotel/penginapan sebanyak 4 buah dan restoran/rumah makan sebanyak 58 unit.

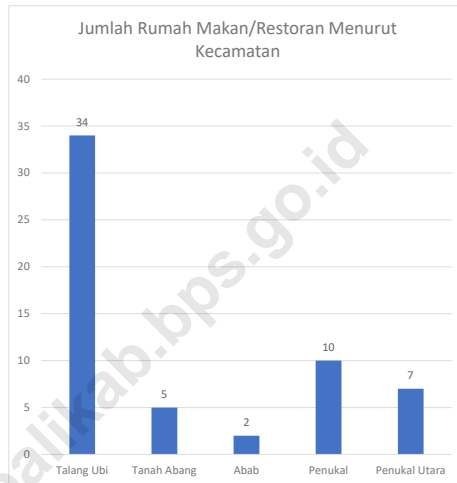
DESCRIPTION

Penukal Abab Lematang Ilir regency has tourism potency of nature tourism, wildlife tours, and cultural tours which is needed to develop to become a tourism industry. In 2022, the number of tourism object in Penukal Abab Lematang Ilir Regency were 10 places located in some subdistrict in Penukal Abab Lematang Ilir Regency.

While the number of supporting tourism and entertainment facilities in Penukal Abab Lematang Ilir Regency in 2022 consisting of 4 hotel/inn and as 58 units restaurant/food stall.

Gambar 7.1
Figures

Jumlah Rumah Makan/Restoran Menurut Kecamatan di Kabupaten Penukal Abab Lematang Ilir, 2019–2022
Number of Restaurants by Subdistrict in Penukal Abab Lematang Ilir Regency, 2019–2022



Sumber/Source : Dinas Kebudayaan dan Pariwisata Kabupaten Penukal Abab Lematang Ilir/Heritage and Tourism Service of Penukal Abab Lematang Ilir

Tabel
Table 7.1**Jumlah Rumah Makan/Restoran Menurut Kecamatan di
Kabupaten Penukal Abab Lematang Ilir, 2019–2022**
**Number of Restaurants by Subdistrict in Penukal Abab
Lematang Ilir Regency, 2019–2022**

| Kecamatan Subdistrict | 2019 | 2020 | 2021 | 2022 |
|-----------------------------------|-----------|-----------|-----------|-----------|
| (1) | (2) | (3) | (4) | (5) |
| Talang Ubi | 26 | 25 | 16 | 34 |
| Tanah Abang | 8 | 5 | 5 | 5 |
| Abab | 3 | 2 | 2 | 2 |
| Penukal | 14 | 13 | 9 | 10 |
| Penukal Utara | 9 | 9 | 7 | 7 |
| Penukal Abab Lematang Ilir | 60 | 54 | 39 | 58 |

Sumber/Source: Dinas Kebudayaan dan Pariwisata Kabupaten Penukal Abab Lematang Ilir/Heritage and Tourism Service of Penukal Abab Lematang Ilir

Tabel 7.2
Table

Nama Obyek Wisata dan Jenis Wisata serta Jarak dari Ibukota Kabupaten Penukal Abab Lematang Ilir ke Tempat Wisata, 2022
Names of Tourism Object, Kind of Tourism, and The Distance from Capital City of Penukal Abab Lematang Ilir to Tourism Object, 2022

| Kecamatan Subdistrict | Nama Objek Wisata/ Names of Tourism Object | Jarak dari Ibukota Kabupaten/ Distance from Capital City (km) | Jenis Objek Wisata/ Kinds of Tourism Object |
|--------------------------|---|---|--|
| (1) | (2) | (3) | (4) |
| Talang Ubi | Danau Kalimancalak | 2 | Alam |
| | Lapangan Golf | 6 | Buatan |
| | Danau Batang Hari Siku | 33 | Alam |
| Tanah Abang | Candi Bumi Ayu | 28 | Sejarag |
| | Danau Kapuk | 70 | Alam |
| | Danau 2000 | 30 | Alam |
| Abab | Pantai Jodoh | 60 | Alam |
| Penukal | Danau Periang Jaya | 60 | Alam |
| | Family Park | 60 | Buatan |
| | Waterdam | 15 | Buatan |
| Penukal Utara | - | - | - |

Sumber/Source: Dinas Kebudayaan dan Pariwisata Kabupaten Penukal Abab Lematang Ilir/Heritage and Tourism Service of Penukal Abab Lematang Ilir

Tabel
Table 7.3**Banyaknya Akomodasi, Alamat Hotel dan Kelas Hotel di Kabupaten Penukal Abab Lematang Ilir, 2022**
Number of Accomodation, Address and Type in Penukal Abab Lematang Ilir Regency, 2022

| Akomodasi/ Accomodation | Jumlah Kamar/ Room | Alamat Hotel/ Address | Fasilitas/ Facility |
|------------------------------------|-------------------------------|----------------------------------|--------------------------------|
| (1) | (2) | (3) | (4) |
| Hotel Grand Charlie | 20 | Jalan Merdeka | 2,3,5,7,10,12 |
| Losmen Charlie | 11 | Simpang Lima | 2,3,12 |
| Hotel Puriwara | 51 | Handayani Mulya | 2,3,12 |
| Hotel Hafista | 15 | Beracung | 2,3,6,12 |
| Jumlah/Total | 97 | | |

Sumber/Source: Dinas Kebudayaan dan Pariwisata Kabupaten Penukal Abab Lematang Ilir/Heritage and Tourism Service of Penukal Abab Lematang Ilir

Fasilitas yang tersedia :

- | | | |
|---------------------------|----------------------------------|----------------------------------|
| 1. Elevator (Lift) | 11. Lounge Bar | 21. Equipment For Simultaneous |
| 2. Central AC System | 12. Parking Lot | 22. Dogs Accepted |
| 3. Air Conditioner | 13. Room Service | 23. Sauna or Massage Parlour |
| 4. Swimming pool | 14. Centrally Location | 24. Barber Shop and Beauty Salon |
| 5. Balcony | 15. Laundry | 25. Transfer Service |
| 6. Id Phone | 16. Heli Pat | 26. Fitness Centre |
| 7. TV Program | 17. Tennis Court | 27. Golf |
| 8. Video Program | 18. Squash | 28. Discotique |
| 9. Mini Bar | 19. Dancing/Night club or Music | 29. Jogging Track |
| 10. Restaurant/Coffe Shop | 20. Conference Room/Meeting Room | 30. Karaoke |

Tabel
Table 7.4

**Daftar Sanggar Seni di Kabupaten Penukal Abab
Lematang Ilir, 2022**
*List of Art Studio in Penukal Abab Lematang Ilir Regency,
2022*

| Sanggar Seni/ Art Studio | Tenaga Kerja/ Worker | Alamat/ Address | Pimpinan/ Leader | Jenis/ Type |
|-------------------------------|----------------------------|--|----------------------------|---------------------------------------|
| (1) | (2) | (3) | (4) | (5) |
| Sanggar Tari Bunda Hana | 8 | Jln.Umum SD 1 Tanah Abang | Ika Untari, S.Pd | Tari |
| Sanggar Tari Bunga Setaman | 40 | Jln. Bodan Dekat Lapangan Sepakbola Tanah Abang | Sudarmanto, S.Kep | Tari dan Bela Diri |
| SMA PGRI Tanah Abang | 25 | Desa Tanah Abang Kec. Tanah Abang | Mita Selpia Pratiwi, S.Pd | Tari dan Musik |
| SMPN 1 Tanah Abang | 50 | Jln. Raja 1 Kec. Tanah Abang | Renaldy Lazuardy, S.Pd | Tari dan Musik |
| SMP YPNH Tanah Abang | 20 | Jln. Raja 1 Kec. Tanah Abang | Mariska Triana, S.Pd | Tari, Musik, dan Lukis |
| Mts YPNH Tanah Abang | 20 | Jln. Raja 2 Kec. Tanah Abang | Yulia Sri Sudarti, S.Pd | Tari dan Musik |
| Sanggar Bunda Yatima | 20 | Jln. Merdeka Desa Tempirai Barat Kec. Penukal Utara | Yatima | Tari dan Musik |
| SMA 1 Penukal | 85 | Jln. Pahlawan Desa Air Itam Kec. Penukal | Efri Liawan Prabowo | Tari, Musik, Teater, dan Paduan Suara |
| Sanggar Jidor Kitek | 20 | Jln. Pertamina EP II Desa Sepantan Jaya Kec. Penukal | Aswan | Tanjidor |
| Sanggar Poejang Tolanlooe | 60 | Jln. Lintas Sekayu, Desa Babat | Dewanti Permata Sari, S.Pd | Tari dan Musik |
| Sanggar SMA YKPP Pendopo | 40 | Jln. Cemara no.188 Komperta Pendopo | Deta Liandra, S.Pd | Tari dan Musik |
| Sanggar SMAN 1 Talang Ubi | 11 | Jln. Beringin Talang Subur Kec. Talang Ubi | Lina Karlina | Tari |
| Sanggar Sunting Emas | 50 | Jln. Bongas no. 421 Talang Kerangan | Rygga Faira Rohmawati | Tari dan Musik |
| Sanggar Padma Gayatri Liandha | 9 | Jln. Segaran Handayani Kec. Talang Ubi | Aulia Andhani, S.Pd | Tari |
| Sanggar SMPN 1 Talang Ubi | 40 | Jln. Jendral Sudirman Simpang Lima Pendopo | Edison, S.Pd | Tari |

Lanjutan Tabel/*Continued Table 7.4*

| Sanggar Seni/ Art Studio | Tenaga Kerja/ Worker | Alamat/ Address | Pimpinan/ Leader | Jenis/ Type |
|-------------------------------------|-------------------------------------|---|-----------------------------|------------------------|
| (1) | (2) | (3) | (4) | (5) |
| Sanggar Cantik | 80 | Jln. Letnan Sumanto Talang Ubi | Desi Liana, S.Pd | Tari |
| Sanggar Seni Ananda | 80 | Jln. Cemara no.45 Komperta Pendopo | Hariadi, S.Pd | Tari |
| Sanggar Tiara Kasih | 30 | Jln. Talang Ubi Bawah Kec. Talang Ubi | Tiara Kasih, S.Pd | Tari |
| Sanggar Gita Rencana Spentu | 60 | Jln. Benakat Raya Talang Subur Kec. Talang Ubi | Rifdan, S.Si | Tari, Musik, dan Lukis |
| Sanggar Cindra Kirana | 50 | Desa Talang Akar Kec. Talang Ubi | Rusdiono, M.Pd | Tari |
| Sanggar Bestari Askara | 20 | Desa Talang Akar Kec. Talang Ubi | Nuriflah, S.Pd, M.Si | Tari, Musik, dan Lukis |
| Senam Rissa | 25 | Jln. Letnan Sumanto no.127 | Rissa | Senam |
| Serepat Serasan | 40 | Jln. Taman Siswa, Talang Ubi Selatan | Fitri | Tari |
| Sanggar Gemulai | 5 | Komplek SMPN 1 Talang Ubi | Sumiati, S.Pd | Tari |
| Sanggar Tari SMK YPIP Talang Ubi | 20 | Talang Ubi | Irma Armelia, S.Pd | Musik dan Tari |
| Sanggar Swarna Art Serasan | 20 | Talang Ubi | Aji Hestu Saputra | Tari |
| Sanggar Tari SMAN 1 Abab | 15 | Jln. Raya Betung-Karang Agung Desa Betung Kec. Abab | Verima, S.Pd | Tari |

Sumber/*Source*: Dinas Kebudayaan dan Pariwisata Kabupaten Penukal Abab Lematang Ilir/*Heritage and Tourism Service of Penukal Abab Lematang Ilir*

08

TRANSPORTASI DAN KOMUNIKASI
TRANSPORTATION AND COMMUNICATION

Panjang Jalan
481,311 km

Kantor Pos
1 Unit
berada di Talang Ubi

PENJELASAN TEKNIS

1. **Mobil Bis** adalah setiap kendaraan bermotor yang dilengkapi dengan tempat duduk untuk lebih dari delapan orang, tidak termasuk tempat duduk untuk pengemudi, baik dilengkapi atau tidak dilengkapi bagasi. Mobil truk adalah setiap kendaraan bermotor yang digunakan untuk angkutan barang, selain mobil penumpang, mobil bis dan kendaraan bermotor roda dua.
2. **Jalan** merupakan prasarana angkutan darat yang penting untuk memperlancar kegiatan perekonomian. Pembangunan ekonomi yang semakin meningkat menuntut peningkatan pembangunan jalan untuk memudahkan mobilitas penduduk dan memperlancar arus lalu lintas barang dari satu daerah ke daerah lainnya.
3. **Kantor Pos** adalah tempat pemberi pelayanan komunikasi tertulis dan atau surat elektronik, layanan paket, layanan logistik, layanan transaksi keuangan, dan layanan keagenan pos untuk kepentingan umum. Rumah pos berfungsi sama seperti kantor pos dan kantor pos pembantu, bedanya rumah pos biasanya terletak di daerah terpencil. Kegiatan kantor pos meliputi aktifitas pengiriman dan

TECHNICAL NOTES

1. **Buses** are large passenger cars having seats for more than eight passengers, excluding seat for driver, it can be with or without hoot. Trucks are any motor vehicles used to transport goods excluding passenger cars, buses, and motorcycles.
2. **The availability of roads** is one of the important infrastructures that supporting economic activities. Increasing economic development requires an increase in construction of roads to facilitate the mobility of people and goods from one region to other.
3. **Post Office** is a service provider facility of written communication and or electronic mail, parcel service, logistics services, financial transaction services, and postal services to the public. Postal house has the same function as the post office and subsidiary of post office, the difference is that postal house is usually located in remote areas. Post office activities include the activities of sending and receiving letters, parcel

penerimaan surat, paket, dan post and money orders.
wesel pos

<https://palikab.bps.go.id>

ULASAN**DESCRIPTION**

Panjang jalan di seluruh wilayah Kabupaten Penukal Abab Lematang Ilir tahun 2022 mencapai 481,31 km.

The length of roads in Penukal Abab Lematang Ilir regency in 2022, reached 481.31 km

Terdapat penambahan perbaikan permukaan jalan menjadi aspal yang semula sebesar 152,915 km menjadi 185,317 km.

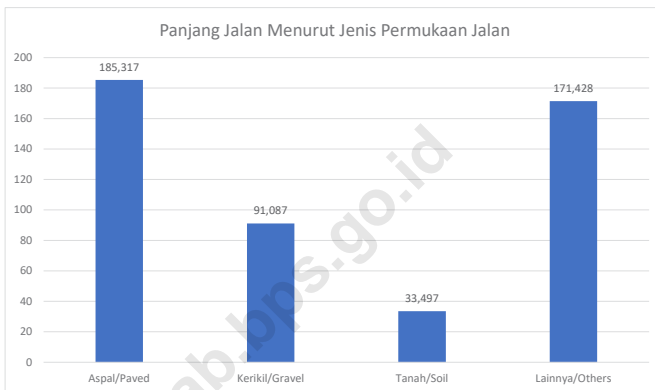
There was an additional road surface improvement to asphalt, which was previously 152.915 km to 185.317 km.

Tahun 2022, PT. Pos di wilayah Kabupaten Penukal Abab Lematang Ilir menerima 700 surat biasa dan 15.600 surat khusus. Sementara jumlah surat yang dikirim oleh masyarakat dari Kabupaten Penukal Abab Lematang Ilir tahun 2022 lebih sedikit dibandingkan yang diterima yaitu 1.560 surat khusus dan 30 surat ekpres.

In 2022, PT. Pos in Penukal Abab Lematang Ilir Regency received 700 regular mail and 15,600 special letters. While the number of letters sent by the people of Penukal Abab Lematang Ilir Regency in 2020 was less than sent mail, that was 1,560 special letters and 30 expressmail.

Gambar 8.1
Figures

Panjang Jalan Menurut Jenis Permukaan Jalan di Kabupaten Penukal Abab Lematang Ilir (km), 2020–2022
Length of Roads by Type of Road Surface in Penukal Abab Lematang Ilir Regency (km), 2020–2022



Sumber/Source : Dinas Pekerjaan Umum dan Tata Ruang Kabupaten Penukal Abab Lematang Ilir/ *Public Works and Spatial Planning Office of Penukal Abab Lematang Ilir Regency*

8.1 TRANSPORTASI TRANSPORTATION

Tabel 8.1.1 Panjang Jalan¹ Menurut Tingkat Kewenangan Pemerintahan di Kabupaten Penukal Abab Lematang Ilir (km), 2020–2022
Length of Roads¹ by Level of Government Authority in Penukal Abab Lematang Ilir Regency (km), 2020–2022

| Tingkat Kewenangan Pemerintahan <i>Level of Government Authority</i> | 2020 | 2021 | 2022 |
|---|---------------|---------------|---------------|
| (1) | (2) | (3) | (4) |
| Negara ² / <i>State</i> ² | – | – | – |
| Provinsi/ <i>Province</i> | – | – | – |
| Kabupaten/Kota <i>Regency/Municipality</i> | 481,31 | 481,31 | 481,31 |
| Jumlah/Total | 481,31 | 481,31 | 481,31 |

Catatan/Note: ¹ Data tidak termasuk panjang jalan tol/*Excluding toll road*

² Berdasarkan Keputusan Menteri Pekerjaan Umum dan Perumahan Rakyat No. 248/KPTS/M/2016/*Based on Public Work and Public Housing Ministerial Decree No. 248/KPTS/M/2016*

Sumber/Source: Dinas Pekerjaan Umum dan Tata Ruang Kabupaten Penukal Abab Lematang Ilir/*Public Works and Spatial Planning Office of Penukal Abab Lematang Ilir Regency*

Tabel 8.1.2 Panjang Jalan Menurut Jenis Permukaan Jalan di Kabupaten Penukal Abab Lematang Ilir (km), 2020–2022
Length of Roads by Type of Road Surface in Penukal Abab Lematang Ilir Regency (km), 2020–2022

| Jenis Permukaan Jalan Type of Road Surface | 2020 | 2021 | 2022 |
|---|----------------|----------------|----------------|
| (1) | (2) | (3) | (4) |
| Aspal/Paved | 175,369 | 152,915 | 185,317 |
| Kerikil/Gravel | 68,287 | 86,280 | 91,087 |
| Tanah/Soil | 62,452 | 22,300 | 33,497 |
| Lainnya/Others | 175,203 | 162,154 | 171,428 |
| Jumlah/Total | 481,310 | 423,649 | 481,311 |

Sumber/Source: Dinas Pekerjaan Umum dan Tata Ruang Kabupaten Penukal Abab Lematang Ilir/ *Public Works and Spatial Planning Office of Penukal Abab Lematang Ilir Regency*

Tabel 8.1.3 Panjang Jalan Menurut Kondisi Jalan di Kabupaten Penukal Abab Lematang Ilir (km), 2020–2022
Table 8.1.3 Length of Roads by Condition of Roads in enukal Abab Lematang Ilir Regency (km), 2020–2022

| Kondisi Jalan Condition of Roads | 2020 | 2021 | 2022 |
|-------------------------------------|----------------|----------------|----------------|
| (1) | (2) | (3) | (4) |
| Baik/Good | 33,040 | 280,454 | 270,769 |
| Sedang/Moderate | 271,303 | 77,954 | 61,647 |
| Rusak/Damage | 101,243 | 59,291 | 102,520 |
| Rusak Berat/Severely Damage | 75,725 | 5,950 | 46,375 |
| Jumlah/Total | 481,310 | 423,649 | 481,311 |

Sumber/Source: Dinas Pekerjaan Umum dan Tata Ruang Kabupaten Penukal Abab Lematang Ilir/ Public Works and Spatial Planning Office of Penukal Abab Lematang Ilir Regency

8.2 KOMUNIKASI COMMUNICATION

Tabel 8.2.1 **Jumlah Kantor Pos Pembantu Menurut Kecamatan di Kabupaten Penukal Abab Lematang Ilir, 2019–2022**
Number of Post Offices Subsidiaries by Subdistrict in Penukal Abab Lematang Ilir Regency, 2019–2022

| Kecamatan Subdistrict | 2019 | 2020 | 2021 | 2022 |
|-----------------------------------|----------|----------|----------|----------|
| (1) | (2) | (3) | (4) | (5) |
| Talang Ubi | 1 | 1 | 1 | 1 |
| Tanah Abang | – | – | – | – |
| Abab | – | – | – | – |
| Penukal | – | – | – | – |
| Penukal Utara | – | – | – | – |
| Penukal Abab Lematang Ilir | 1 | 1 | 1 | 1 |

Sumber/Source: PT. Pos Indonesia Penukal Abab Lematang Ilir/ PT. Pos Indonesia of Penukal Abab Lematang Ilir Regency

Tabel
Table 8.2.2**Surat, Paket, dan Wesel yang Diterima oleh PT. Pos Indonesia Cabang Kabupaten Penukal Abab Lematang Ilir, 2019–2022**
Mails, Packages and Money Order Received by Branch of PT. Pos Indonesia Penukal Abab Lematang Ilir Regency, 2019–2022

| Kecamatan Subdistrict | 2019 | 2020 | 2021 | 2022 |
|--------------------------|--------|--------|--------|--------|
| (1) | (2) | (3) | (4) | (5) |
| 1. Surat Pos | | | | |
| 1.1 Dalam Negeri | | | | |
| - Surat Biasa | 1 333 | 660 | 687 | 700 |
| - Surat Kilat | – | – | – | – |
| - Surat Khusus | 26 334 | 20 639 | 21 756 | 15 600 |
| - Surat Perlakuan Khusus | – | – | – | – |
| - Surat Express | – | – | – | – |
| 1.2 Luar Negeri | | | | |
| - Surat Biasa | 8 | – | – | 20 |
| - Surat Kilat | – | – | – | – |
| - Surat Khusus | – | – | – | – |
| 2. Paket Pos | | | | |
| 2.1 Dalam Negeri | 2 724 | 1 926 | 1 544 | 1 560 |
| 2.2 Luar Negeri | 2 | 14 | 24 | 12 |
| 3. Wesel Pos | | | | |
| 3.1 Dalam Negeri | 408 | 262 | 394 | 120 |
| 3.2 Luar Negeri | 61 | 156 | 57 | 60 |

Sumber/Source: PT. Pos Indonesia Penukal Abab Lematang Ilir/ PT. Pos Indonesia of Penukal Abab Lematang Ilir Regency

Tabel
Table 8.2.3**Surat, Paket, dan Wesel yang Dikirim oleh PT. Pos Indonesia Cabang Kabupaten Penukal Abab Lematang Ilir, 2019–2022**
Mails, Packages and Money Order Sent via Branch of PT. Pos Indonesia Penukal Abab Lematang Ilir Regency, 2019–2022

| Kecamatan Subdistrict | 2019 | 2020 | 2021 | 2022 |
|--------------------------|-------|-------|-------|-------|
| (1) | (2) | (3) | (4) | (5) |
| 1. Surat Pos | | | | |
| 1.1 Dalam Negeri | | | | |
| - Surat Biasa | – | 4 | – | 30 |
| - Surat Kilat | – | – | – | – |
| - Surat Khusus | 1 820 | 1 975 | 1 985 | 1 560 |
| - Surat Perlakuan Khusus | 78 | – | – | – |
| - Surat Express | – | 26 | 47 | 180 |
| 1.2 Luar Negeri | | | | |
| - Surat Biasa | – | – | – | – |
| - Surat Kilat | – | – | – | – |
| - Surat Khusus | – | – | – | – |
| 2. Paket Pos | | | | |
| 2.1 Dalam Negeri | 199 | 211 | 236 | 150 |
| 2.2 Luar Negeri | – | – | – | – |
| 3. Wesel Pos | | | | |
| 3.1 Dalam Negeri | 751 | 522 | 528 | 240 |
| 3.2 Luar Negeri | 1 | 35 | 8 | – |

Sumber/Source: PT. Pos Indonesia Penukal Abab Lematang Ilir/ PT. Pos Indonesia of Penukal Abab Lematang Ilir Regency

09

PERBANKAN, KOPERASI, DAN HARGA-HARGA
BANKING, COOPERATIVE, AND PRICES

Jumlah Unit Koperasi

| | | | | |
|------------|-------------|---------------|---------------|----------------|
| 23 | 1 | 7 | 2 | 92 |
| KUD | KPRI | KOPKAR | KOPPAS | LAINNYA |



PENJELASAN TEKNIS

1. **Koperasi** merupakan suatu kumpulan orang-orang untuk bekerja sama demi kesejahteraan bersama. Koperasi Indonesia lahir pada 12 Juli 1947. Usaha koperasi di Indonesia berlandaskan pada Undang Undang No. 25 Tahun 1992. Berdasarkan undang-undang tersebut gerak langkah koperasi menjadi lebih leluasa karena perkumpulan koperasi dianggap sama dengan bentuk badan usaha lain.
2. **Unit usaha simpan pinjam** merupakan jenis usaha yang banyak dijalankan oleh koperasi. Selain menguntungkan, kegiatan ini dinilai sangat membantu anggotanya dalam hal keuangan serta menggalakkan semangat untuk menabung. Jadi, usaha simpan pinjam ini adalah salah satu usaha lembaga keuangan non bank yang dilakukan dengan cara menghimpun dana dan menyalurkannya dari dan untuk anggota, calon anggota, dan koperasi lain.

TECHNICAL NOTES

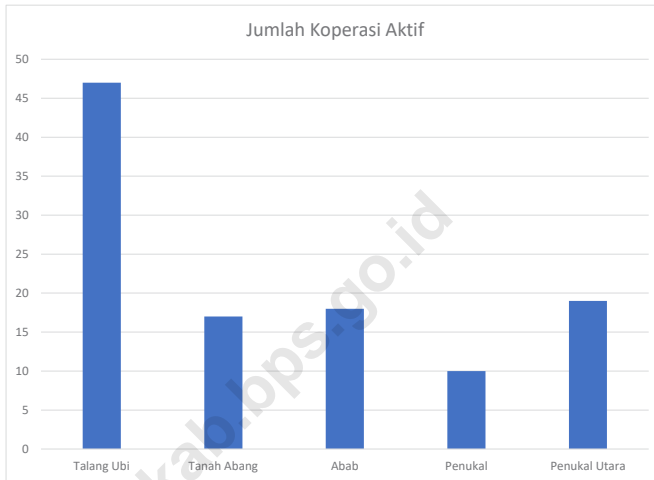
1. **Cooperative** is a collection of people to work together for the common welfare. Indonesian cooperative was born on 12 July 1947. The cooperative business in Indonesia is based on Law No. 25 of 1992. Under these laws, cooperative growth become more flexible because cooperative societies are treated assame as other forms of business entities.
2. **Savings and loan business unit** is a type of business that are run by cooperatives. Besides profitable, this activity is very benefitits members in terms of finance and promoting the spirit of saving. Thus, savings and loan businessis one of the non-bank financial institutions that is undertaken in a way to collect funds and distribute it from and for members, prospective members, and other cooperatives.

ULASAN

Perekonomian Indonesia didukung oleh tiga sektor usaha, yaitu sektor swasta, pemerintah (BUMN) dan koperasi atas dasar interpretasi pasal 33 UUD 1945 (Perekonomian disusun sebagai usaha bersama berdasarkan asas kekeluargaan) dengan pengertian bahwa badan usaha yang paling sesuai adalah koperasi. Dari Tabel 9.1 terlihat bahwa jumlah koperasi aktif di Kabupaten Penukal Abab Lematang Ilir pada tahun 2022 terjadi peningkatan dibandingkan dengan tahun sebelumnya yang berjumlah 103 unit. Pada tahun 2022, jumlah koperasi aktif di Penukal Abab Lematang Ilir berjumlah 111 unit, yang terdiri dari 23 unit KUD, 1 unit KPRI, 7 unit KOPKAR, 2 unit KOPPAS, dan koperasi lainnya 92 unit

DESCRIPTION

Indonesian's economy is supported by three business sectors, namely the private sector, government (BUMN) and cooperatives on the basis of the interpretation of Article 33 of the 1945 Constitution (The economy is structured as a joint venture based on the principle of kinship) with the understanding that the most suitable business entity is a cooperative. From Table 9.1 it can be seen that the number of active cooperatives in Penukal Abab Lematang Ilir Regency in 2022 has increased compared to the previous year which totaled 103 units. In 2022, the number of active cooperatives in Penukal Abab Lematang Ilir is 111 units, consisting of 23 KUD units, 1 KPRI unit, 7 KOPKAR units, 2 KOPPAS units, and 92 other cooperative units

Gambar 9.1
Figures**Jumlah Koperasi Aktif Menurut Kecamatan di Kabupaten Penukal Abab Lematang Ilir, 2019–2022**
Number of Active Cooperative by Subdistrict in Penukal Abab Lematang Ilir Regency, 2019–2022

Sumber/Source : Dinas Koperasi dan Usaha Kecil dan Menengah/ *Office of Cooperatives and Small and Medium Enterprises*

Tabel 9.1 Jumlah Koperasi Aktif Menurut Kecamatan di Kabupaten Penukal Abab Lematang Ilir, 2019–2022
Table 9.1 Number of Active Cooperative by Subdistrict in Penukal Abab Lematang Ilir Regency, 2019–2022

| Kecamatan Subdistrict | 2019 | 2020 | 2021 | 2022 |
|-----------------------------------|-----------|------------|------------|------------|
| (1) | (2) | (3) | (4) | (5) |
| Talang Ubi | 40 | 42 | 42 | 47 |
| Tanah Abang | 16 | 16 | 16 | 17 |
| Abab | 16 | 17 | 17 | 18 |
| Penukal | 10 | 10 | 10 | 10 |
| Penukal Utara | 16 | 18 | 17 | 19 |
| Penukal Abab Lematang Ilir | 98 | 103 | 103 | 111 |

Sumber/Source: Dinas Koperasi dan Usaha Kecil dan Menengah/ Office of Cooperatives and Small and Medium Enterprises

Tabel
Table 9.2**Jumlah Koperasi Menurut Jenis Koperasi dan Kecamatan di Kabupaten Penukal Abab Lematang Ilir, 2022**
Number of Cooperative by Kind of Cooperative and Subdistrict in Penukal Abab Lematang Ilir Regency, 2022

| Kecamatan Subdistrict | Jenis Koperasi/ Kind of Cooperative | | | | | Jumlah Total |
|-----------------------------------|-------------------------------------|----------|----------|----------|------------------|-----------------|
| | KUD | KPRI | KOPKAR | KOPPAS | Lainnya Other | |
| (1) | (2) | (3) | (4) | (5) | (6) | (7) |
| Talang Ubi | 7 | 1 | 5 | 1 | 39 | 53 |
| Tanah Abang | 2 | – | – | – | 17 | 19 |
| Abab | 6 | – | 1 | 1 | 12 | 20 |
| Penukal | 4 | – | 1 | – | 8 | 13 |
| Penukal Utara | 4 | – | – | – | 16 | 20 |
| Penukal Abab Lematang Ilir | 23 | 1 | 7 | 2 | 92 | 125 |

Sumber/Source: Dinas Koperasi dan Usaha Kecil dan Menengah/ Office of Cooperatives and Small and Medium Enterprises

Tabel
Table 9.3

Indeks Harga Konsumen per Bulan Menurut Kelompok Pengeluaran (2018=100) di Kabupaten Penukal Abab Lematang Ilir, 2022
Consumer Price Index per Month by Expenditure Group (2018=100) in Penukal Abab Lematang Ilir Regency, 2022

| Bulan Month | Makanan, Minuman dan Tembakau Food, Beverages and Tobacco | Pakaian dan Alas Kaki Clothing and Footwear | Perumahan, Air, Listrik, dan Bahan Bakar Rumah Tangga Housing, Water, Electricity, and Household Fuels |
|------------------------|--|--|---|
| (1) | (2) | (3) | (4) |
| Januari/January | 109,70 | 106,44 | 106,08 |
| Februari/February | 109,00 | 106,50 | 106,19 |
| Maret/March | 110,82 | 106,67 | 106,70 |
| April/April | 112,99 | 107,31 | 106,85 |
| Mei/May | 114,63 | 107,94 | 106,93 |
| Juni/June | 117,57 | 108,08 | 106,99 |
| Juli/July | 119,53 | 109,34 | 107,08 |
| Agustus/August | 116,15 | 109,43 | 107,13 |
| September/September | 115,59 | 109,59 | 107,33 |
| Oktober/October | 114,07 | 109,61 | 107,41 |
| November/November | 113,89 | 109,85 | 107,44 |
| Desember/December | 115,48 | 109,84 | 107,35 |
| 2022 | 114,12 | 108,38 | 106,96 |

Lanjutan Tabel/*Continued Table* 9.3

| Bulan <i>Month</i> | Perlengkapan, Peralatan, dan Pemeliharaan Rutin Rumah Tangga <i>Furnishing, Household Equipment and Routine Household Maintenance</i> | Kesehatan <i>Health</i> | Transportasi <i>Transport</i> |
|------------------------------|---|-----------------------------------|---|
| (1) | (5) | (6) | (7) |
| Januari/ <i>January</i> | 108,44 | 105,66 | 102,80 |
| Februari/ <i>February</i> | 109,17 | 106,63 | 103,14 |
| Maret/ <i>March</i> | 109,66 | 106,69 | 103,04 |
| April/ <i>April</i> | 110,70 | 106,75 | 104,49 |
| Mei/ <i>May</i> | 111,35 | 107,20 | 106,01 |
| Juni/ <i>June</i> | 111,63 | 107,29 | 106,11 |
| Juli/ <i>July</i> | 111,89 | 107,44 | 107,60 |
| Agustus/ <i>August</i> | 112,12 | 107,56 | 106,91 |
| September/ <i>September</i> | 113,33 | 108,20 | 119,26 |
| Oktober/ <i>October</i> | 113,34 | 108,21 | 120,39 |
| November/ <i>November</i> | 113,22 | 108,23 | 119,88 |
| Desember/ <i>December</i> | 113,21 | 108,23 | 120,13 |
| 2022 | 111,51 | 107,34 | 109,98 |

Lanjutan Tabel/Continued Table 9.3

| Bulan Month | Informasi, Komunikasi, dan Jasa Keuangan Information, Communication and Financial Services | Rekreasi, Olahraga, dan Budaya Recreation, Sport, and Culture | Pendidikan Education |
|------------------------|---|--|---------------------------------|
| (1) | (8) | (9) | (10) |
| Januari/January | 101,74 | 110,78 | 110,75 |
| Februari/February | 101,74 | 110,84 | 111,54 |
| Maret/March | 101,74 | 110,84 | 111,54 |
| April/April | 101,74 | 111,35 | 111,54 |
| Mei/May | 101,74 | 112,71 | 111,54 |
| Juni/June | 101,76 | 113,64 | 111,54 |
| Juli/July | 101,76 | 113,78 | 112,07 |
| Agustus/August | 101,76 | 114,50 | 112,07 |
| September/September | 101,84 | 116,49 | 112,07 |
| Oktober/October | 101,84 | 116,54 | 115,06 |
| November/November | 101,84 | 116,54 | 115,06 |
| Desember/December | 101,84 | 116,54 | 115,06 |
| 2022 | 101,78 | 113,71 | 112,49 |

Lanjutan Tabel/*Continued Table* 9.3

| Bulan Month | Penyediaan Makanan dan Minuman/Restoran Food and Beverage Services/Restaurant | Perawatan Pribadi dan Jasa Lainnya Personal Care and Other Services | Umum General |
|------------------------|--|--|-------------------------|
| (1) | (11) | (12) | (13) |
| Januari/January | 107,84 | 112,85 | 107,55 |
| Februari/February | 107,87 | 113,31 | 107,54 |
| Maret/March | 107,93 | 114,59 | 108,29 |
| April/April | 108,30 | 115,97 | 109,33 |
| Mei/May | 108,62 | 117,47 | 110,22 |
| Juni/June | 109,11 | 117,72 | 111,21 |
| Juli/July | 109,32 | 116,86 | 112,06 |
| Agustus/August | 109,98 | 117,31 | 111,10 |
| September/September | 110,24 | 117,72 | 112,53 |
| Oktober/October | 110,69 | 117,89 | 112,42 |
| November/November | 110,87 | 118,09 | 112,36 |
| Desember/December | 110,97 | 118,83 | 112,89 |
| 2022 | 109,31 | 116,55 | 110,63 |

Sumber/Source: BPS, Survei Harga Konsumen/BPS-Statistics Indonesia, Consumer Price Survey

Tabel
Table 9.4

**Laju Inflasi Bulanan Menurut Kelompok Pengeluaran
(2018=100) di Kabupaten Penukal Abab Lematang Ilir,
2022**
*Monthly Inflation Rate by Expenditure Group (2018=100) in
Penukal Abab Lematang Ilir Regency, 2022*

| Bulan Month | Makanan, Minuman dan Tembakau Food, Beverages and Tobacco | Pakaian dan Alas Kaki Clothing and Footwear | Perumahan, Air, Listrik, dan Bahan Bakar Rumah Tangga Housing, Water, Electricity, and Household Fuels |
|------------------------|--|--|---|
| (1) | (2) | (3) | (4) |
| Januari/January | 1,69 | 0,08 | 1,24 |
| Februari/February | -0,64 | 0,06 | 0,10 |
| Maret/March | 1,67 | 0,16 | 0,48 |
| April/April | 1,96 | 0,60 | 0,14 |
| Mei/May | 1,45 | 0,59 | 0,07 |
| Juni/June | 2,56 | 0,13 | 0,06 |
| Juli/July | 1,67 | 1,17 | 0,08 |
| Agustus/August | -2,83 | 0,08 | 0,05 |
| September/September | -0,48 | 0,15 | 0,19 |
| Oktober/October | -1,31 | 0,02 | 0,07 |
| November/November | -0,16 | 0,22 | 0,03 |
| Desember/December | 1,40 | -0,01 | -0,08 |
| 2022 | 7,04 | 3,27 | 2,45 |

Lanjutan Tabel/*Continued Table 9.4*

| Bulan <i>Month</i> | Perlengkapan, Peralatan, dan Pemeliharaan Rutin Rumah Tangga <i>Furnishing, Household Equipment and Routine Household Maintenance</i> | Kesehatan <i>Health</i> | Transportasi <i>Transport</i> |
|------------------------------|---|-----------------------------------|---|
| (1) | (5) | (6) | (7) |
| Januari/ <i>January</i> | 0,80 | 0,03 | 0,31 |
| Februari/ <i>February</i> | 0,67 | 0,92 | 0,33 |
| Maret/ <i>March</i> | 0,45 | 0,06 | -0,10 |
| April/ <i>April</i> | 0,95 | 0,06 | 1,41 |
| Mei/ <i>May</i> | 0,59 | 0,42 | 1,45 |
| Juni/ <i>June</i> | 0,25 | 0,08 | 0,09 |
| Juli/ <i>July</i> | 0,23 | 0,14 | 1,40 |
| Agustus/ <i>August</i> | 0,21 | 0,11 | -0,64 |
| September/ <i>September</i> | 1,08 | 0,60 | 11,55 |
| Oktober/ <i>October</i> | 0,01 | 0,01 | 0,95 |
| November/ <i>November</i> | -0,11 | 0,02 | -0,42 |
| Desember/ <i>December</i> | -0,01 | 0,00 | 0,21 |
| 2022 | 5,23 | 2,46 | 17,22 |

Lanjutan Tabel/*Continued Table 9.4*

| Bulan Month | Informasi, Komunikasi, dan Jasa Keuangan Information, Communication and Financial Services | Rekreasi, Olahraga, dan Budaya Recreation, Sport, and Culture | Pendidikan Education |
|-----------------------------|---|--|---------------------------------|
| (1) | (8) | (9) | (10) |
| Januari/ <i>January</i> | -0,13 | 1,72 | 0,08 |
| Februari/ <i>February</i> | 0,00 | 0,05 | 0,71 |
| Maret/ <i>March</i> | 0,00 | 0,00 | 0,00 |
| April/ <i>April</i> | 0,00 | 0,46 | 0,00 |
| Mei/ <i>May</i> | 0,00 | 1,22 | 0,00 |
| Juni/ <i>June</i> | 0,02 | 0,83 | 0,00 |
| Juli/ <i>July</i> | 0,00 | 0,12 | 0,48 |
| Agustus/ <i>August</i> | 0,00 | 0,63 | 0,00 |
| September/ <i>September</i> | 0,08 | 1,74 | 0,00 |
| Oktober/ <i>October</i> | 0,00 | 0,04 | 2,67 |
| November/ <i>November</i> | 0,00 | 0,00 | 0,00 |
| Desember/ <i>December</i> | 0,00 | 0,00 | 0,00 |
| 2022 | -0,03 | 7,01 | 3,98 |

Lanjutan Tabel/*Continued Table 9.4*

| Bulan Month | Penyediaan Makanan dan Minuman/Restoran Food and Beverage Services/Restaurant | Perawatan Pribadi dan Jasa Lainnya Personal Care and Other Services | Umum General |
|------------------------|--|--|-------------------------|
| (1) | (11) | (12) | (13) |
| Januari/January | 1,19 | 0,04 | 0,94 |
| Februari/February | 0,03 | 0,41 | -0,01 |
| Maret/March | 0,06 | 1,13 | 0,70 |
| April/April | 0,34 | 1,20 | 0,96 |
| Mei/May | 0,30 | 1,29 | 0,81 |
| Juni/June | 0,45 | 0,21 | 0,90 |
| Juli/July | 0,19 | -0,73 | 0,76 |
| Agustus/August | 0,60 | 0,39 | -0,85 |
| September/September | 0,24 | 0,35 | 1,28 |
| Oktober/October | 0,41 | 0,14 | -0,10 |
| November/November | 0,16 | 0,17 | -0,05 |
| Desember/December | 0,09 | 0,63 | 0,47 |
| 2022 | 4,13 | 5,35 | 5,95 |

Sumber/Source: BPS, Survei Harga Konsumen/BPS-Statistics Indonesia, Consumer Price Survey

10

**PENGELUARAN PENDUDUK
POPULATION EXPENDITURE**



Makanan
58,60%



Bukan Makanan
41,40%

PENJELASAN TEKNIS**TECHNICAL NOTES**

1. Pengeluaran konsumsi akhir rumah tangga mencakup berbagai pengeluaran konsumsi akhir rumah tangga atas barang dan jasa untuk memenuhi kebutuhan individu ataupun kelompok secara langsung. Pengeluaran rumah tangga di sini mencakup makanan dan minuman selain restoran; pakaian, alas kaki dan jasa perawatannya; perumahan dan perlengkapan rumah tangga; kesehatan dan pendidikan; transportasi dan komunikasi; restoran dan hotel serta lainnya.
 2. Pengeluaran rata-rata per kapita adalah biaya yang dikeluarkan untuk konsumsi semua anggota rumah tangga selama sebulan baik yang berasal dari pembelian, pemberian maupun produksi sendiri dibagi dengan banyaknya anggota rumah tangga dalam rumah tangga tersebut.
 3. Pengeluaran rumah tangga yang terdiri dari pengeluaran makanan dan bukan makanan dapat menggambarkan bagaimana penduduk mengalokasikan kebutuhan rumah tangga.
 4. Meskipun harga komoditas barang dan jasa antar daerah berbeda, nilai pengeluaran
1. *Household final consumption expenditures consist of expenditures incurred by households, which are used for both individual or collective needs. Household final consumptions are classified into food and beverages other than restaurants; clothing, footwear, and related maintenance services; housing and household equipment; health and education; transport and communication; restaurants and hotels; and others.*
 2. *Per capita Average Expenditure is the cost spent for all household members consumption during the month, whether from purchasing, giving or own production, divided by the number of household members in the household.*
 3. *The household expenditure which are classified into food and non-food consumption expenditure, could describe how community allocates their household spending.*
 4. *Although the prices of goods and services are different in the different area, the household expenditure*

rumah tangga masih dapat menunjukkan perbedaan tingkat kesejahteraan penduduk antar provinsi khususnya dilihat dari segi ekonomi. Sehingga angka pengeluaran juga dapat dipakai untuk perbandingan antar wilayah/ daerah.

figure can still reflect level of welfare amongst area. from an economic point of view. So that the expenditure figures can also used for comparisons between area.

5. Besarnya pendapatan yang diterima masyarakat dapat menggambarkan kesejahteraan masyarakat tersebut. Pada masyarakat yang ekonominya relatif belum mapan biasanya sebagian besar pendapatan dialokasikan untuk konsumsi kebutuhan pokok. Sebaliknya, masyarakat yang ekonominya sudah relatif mapan cenderung lebih banyak teralokasi ke kebutuhan sekunder atau bahkan kebutuhan tersier.

5. *He household income can indicate the condition of public welfare. On the poor communities, majority of revenue will be allocated to consumer staples. Conversely, people whose economy is already well established tend to be allocated to secondary or even tertiary needs.*

ULASAN

Pengeluaran rumah tangga yang terdiri dari pengeluaran makanan dan bukan makanan dapat menggambarkan bagaimana penduduk mengalokasikan kebutuhan rumah tangga. Meskipun harga komoditas barang dan jasa antar daerah berbeda, nilai pengeluaran rumah tangga masih dapat menunjukkan perbedaan tingkat kesejahteraan penduduk antar kabupaten/kota khususnya dilihat dari segi ekonomi. Sehingga angka pengeluaran juga dapat dipakai untuk perbandingan antar wilayah/daerah.

Rata-rata pengeluaran perkapita penduduk pada tahun 2022 tercatat sebesar Rp.509.681 rupiah untuk konsumsi makanan dan Rp.360.048 untuk pengeluaran non makanan.

Berdasarkan jenis pengeluarannya, pengeluaran perkapita makanan sebulan terbesar tahun 2022 digunakan untuk belanja kelompok makanan dan minuman jadi dan padi-padian yaitu sebesar Rp.103.464 dan Rp.76.751. Sementara untuk pengeluaran perkapita non makanan sebulan terbesar digunakan untuk keperluan perumahan dan fasilitas rumah tangga serta untuk keperluan aneka barang dan jasa, masing-masing sebesar Rp.209.209 dan Rp.72.489.

DESCRIPTION

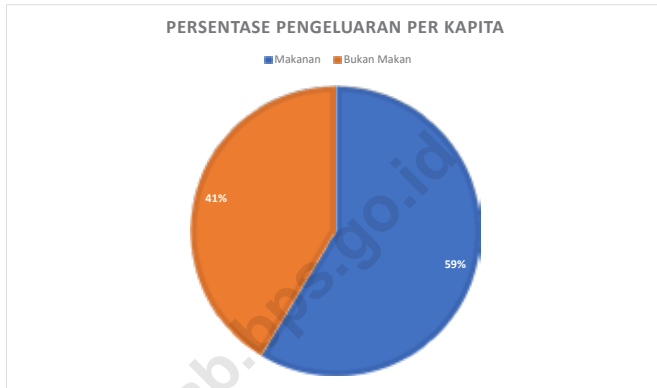
The household expenditure which are classified into food and non-food consumption expenditure, could describe how community allocates their household spending. Although the prices of goods and services are different in the different area, the household expenditure figure can still reflect level of welfare amongst area.

Average per capita expenditure in 2022 amounted to Rp.509,681 for the consumption of food and Rp.360,048 for non-food expenditures.

Based on the type of expenditure, monthly average per capita expenditure figure for food showed that prepared food and beverages and grains group were two biggest consumptions in 2022. The values for each were Rp.103,464 and Rp.76,751. On the other hand, the monthly per capita expenditure for nonfood was spent for housing and household facilities and miscellaneous goods and services. Those spending were Rp.209,209 and Rp.72,489.

Gambar 10.1
Figures

Persentase Pengeluaran per Kapita Sebulan Menurut Kelompok Komoditas di Kabupaten Penukal Abab Lematang Ilir, 2021 dan 2022
Percentage of Monthly Expenditure per Capita by Commodity Group in Penukal Abab Lematang Ilir Regency, 2021 and 2022



Sumber/Source : BPS, Survei Sosial Ekonomi Nasional (Susenas) Maret 2021 dan Maret 2022/BPS-Statistics Indonesia, National Socioeconomic Survey

Tabel
Table 10.1

Rata-rata Pengeluaran per Kapita Sebulan Menurut Kelompok Komoditas (rupiah) di Kabupaten Penukal Abab Lematang Ilir, 2021 dan 2022
Monthly Average Expenditure per Capita by Commodity Group (rupiahs) in Penukal Abab Lematang Ilir Regency, 2021 and 2022

| Kelompok Komoditas/Commodity Group | 2021 | 2022 |
|---|----------------|----------------|
| (1) | (2) | (3) |
| Makanan/Food | | |
| Padi-padian/ <i>Cereals</i> | 73 381 | 76 751 |
| Umbi-umbian/ <i>Tubers</i> | 5 222 | 7 121 |
| Ikan/udang/cumi/kerang/ <i>Fish/shrimp/common squid/shells</i> | 38 196 | 47 900 |
| Daging/ <i>Meat</i> | 16 506 | 21 793 |
| Telur dan susu/ <i>Eggs and milk</i> | 28 099 | 29 738 |
| Sayur-sayuran/ <i>Vegetables</i> | 47 149 | 49 670 |
| Kacang-kacangan/ <i>Legumes</i> | 7 382 | 8 849 |
| Buah-buahan/ <i>Fruits</i> | 14 509 | 20 049 |
| Minyak dan kelapa/ <i>Oil and coconut</i> | 11 017 | 18 853 |
| Bahan minuman/ <i>Beverage stuffs</i> | 16 773 | 19 200 |
| Bumbu-bumbuan/ <i>Spices</i> | 13 935 | 17 592 |
| Konsumsi lainnya/ <i>Miscellaneous food items</i> | 14 813 | 14 173 |
| Makanan dan minuman jadi/ <i>Prepared food and beverages</i> | 87 047 | 103 464 |
| Rokok/ <i>Cigarettes</i> | 62 942 | 74 529 |
| Jumlah makanan/Total food | 436 970 | 509 681 |
| Bukan makanan/Non-food | | |
| Perumahan dan fasilitas rumah tangga/ <i>Housing and household facilities</i> | 227 138 | 209 209 |
| Aneka barang dan jasa/ <i>Goods and services</i> | 70 118 | 72 489 |
| Pakaian, alas kaki, dan tutup kepala/ <i>Clothing, footwear, and headgear</i> | 16 106 | 17 348 |
| Barang tahan lama/ <i>Durable goods</i> | 22 218 | 11 349 |
| Pajak, pungutan, dan asuransi/ <i>Taxes and insurance</i> | 38 440 | 39 488 |
| Keperluan pesta dan upacara/kenduri/ <i>Parties and ceremonies</i> | 5 798 | 10 165 |
| Jumlah bukan makanan/Total non-food | 379 818 | 360 048 |
| Jumlah/Total | 816 788 | 869 729 |

Sumber/Source: BPS, Survei Sosial Ekonomi Nasional (Susenas) Maret 2021 dan Maret 2022/BPS-Statistics Indonesia, National Socioeconomic Survey

Tabel
Table 10.2

**Persentase Pengeluaran per Kapita Sebulan Menurut
Kelompok Komoditas di Kabupaten Penukal Abab
Lematang Ilir, 2021 dan 2022**
*Percentage of Monthly Expenditure per Capita by
Commodity Group in Penukal Abab Lematang Ilir Regency,
2021 and 2022*

| Kelompok Komoditas/Commodity Group | 2021 | 2022 |
|---|---------------|---------------|
| (1) | (2) | (3) |
| Makanan/Food | | |
| Padi-padian/ <i>Cereals</i> | 8.98 | 8,82 |
| Umbi-umbian/ <i>Tubers</i> | 0.64 | 0,82 |
| Ikan/udang/cumi/kerang/ <i>Fish/shrimp/common squid/shells</i> | 4.68 | 5,51 |
| Daging/ <i>Meat</i> | 2.02 | 2,51 |
| Telur dan susu/ <i>Eggs and milk</i> | 3.44 | 3,42 |
| Sayur-sayuran/ <i>Vegetables</i> | 5.77 | 5,71 |
| Kacang-kacangan/ <i>Legumes</i> | 0.90 | 1,02 |
| Buah-buahan/ <i>Fruits</i> | 1.78 | 2,31 |
| Minyak dan kelapa/ <i>Oil and coconut</i> | 1.35 | 2,17 |
| Bahan minuman/ <i>Beverage stuffs</i> | 2.05 | 2,21 |
| Bumbu-bumbuan/ <i>Spices</i> | 1.71 | 2,02 |
| Konsumsi lainnya/ <i>Miscellaneous food items</i> | 1.81 | 1,63 |
| Makanan dan minuman jadi/ <i>Prepared food and beverages</i> | 10.66 | 11,90 |
| Rokok/ <i>Cigarettes</i> | 7.71 | 8,57 |
| Jumlah makanan/Total food | 53.50 | 58,60 |
| Bukan makanan/Non-food | | |
| Perumahan dan fasilitas rumah tangga/ <i>Housing and household facilities</i> | 27,81 | 24,05 |
| Aneka barang dan jasa/ <i>Goods and services</i> | 8,58 | 8,33 |
| Pakaian, alas kaki, dan tutup kepala/ <i>Clothing, footwear, and headgear</i> | 1,97 | 1,99 |
| Barang tahan lama/ <i>Durable goods</i> | 2,72 | 1,30 |
| Pajak, pungutan, dan asuransi/ <i>Taxes and insurance</i> | 4,71 | 4,54 |
| Keperluan pesta dan upacara/kenduri/ <i>Parties and ceremonies</i> | 0,71 | 1,17 |
| Jumlah bukan makanan/Total non-food | 46,50 | 41,40 |
| Jumlah/Total | 100,00 | 100,00 |

Sumber/Source: BPS, Survei Sosial Ekonomi Nasional (Susenas) Maret 2021 dan Maret 2022/BPS-Statistics Indonesia, National Socioeconomic Survey

Tabel
Table 10.3

Persentase Penduduk Menurut Golongan Pengeluaran Per Kapita Sebulan di Kabupaten Penukal Abab Lematang Ilir, 2022
Percentage of Population by Class of Monthly Expenditure per Capita in Penukal Abab Lematang Regency, 2022

| Golongan Pengeluaran Per Kapita Sebulan (rupiah) <i>Class of Monthly Expenditure per Capita (rupiahs)</i> | Persentase Penduduk <i>Percentage of Population</i> |
|---|---|
| (1) | (2) |
| < 150 000 | 0,00 |
| 150 000–199 999 | 0,02 |
| 200 000–299 999 | 0,43 |
| 300 000–499 999 | 12,15 |
| 500 000–749 999 | 25,71 |
| 750 000–999 999 | 17,43 |
| 1 000 000–1 499 999 | 21,59 |
| > 1 500 000 | 22,67 |
| Jumlah/Total | 100,00 |

Sumber/Source: BPS, Survei Sosial Ekonomi Nasional (Susenas) Maret/BPS-Statistics Indonesia, National Socioeconomic Survey March

11

PERDAGANGAN TRADE

Pasar Impres
16 unit

Pasar Kalangan
38 unit

<https://palikab.bps.go.id>



PENJELASAN TEKNIS

1. Pasar merupakan wadah kegiatan masyarakat dalam melakukan perdagangan. Hingga saat ini pasar tradisional dianggap sebagai pondasi dasar perekonomian di setiap wilayah.
2. Pasar Tradisional/Pasar Rakyat adalah pasar yang dibangun dan dikelola oleh Pemerintah, Pemerintah Daerah, Swasta, BUMN dan BUMD termasuk kerjasama dengan swasta dengan tempat usaha berupa toko, kios, los dan tenda yang dimiliki/dikelola oleh pedagang kecil, menengah, swadaya masyarakat atau koperasi dengan usaha kecil, modal kecil dan dengan proses jual beli dagangan melalui tawar menawar. Kebanyakan menjual kebutuhan sehari-hari seperti bahan makanan berupa ikan, buah, sayur-sayuran, telur, daging, kain, pakaian, kue-kue, dan lain-lain.

TECHNICAL NOTES

1. *The market is a forum for community activities in conducting trade. Until now, traditional markets are considered as the basic foundation of the economy in each region.*
2. *Traditional Market / People Market is a market developed and managed by the Government, Regional Government, Private Sector, BUMN and BUMD including cooperation with the private sector with business premises in the form of shops, kiosks, booths and tents owned / managed by small, medium, non-governmental traders or cooperatives with small businesses, small capital and with the process of buying and selling merchandise through bargaining. Most sell daily necessities such as food in the form of fish, fruit, vegetables, eggs, meat, cloth, clothing, cakes, and others.*

ULASAN

Perdagangan merupakan salah satu urat nadi perkembangan dan pertumbuhan ekonomi di Penukal Abab Lematang Ilir. Sarana dan prasarana perdagangan yang efektif menunjang kegiatan perdagangan. Pasar yang merupakan sarana distribusi, memiliki fungsi untuk memperlancar proses penyaluran barang dan jasa kebutuhan masyarakat.

Terdapat 16 buah pasar inpres di Kabupaten Penukal Abab Lematang Ilir pada tahun 2022 yang dapat menampung 2.647 pedagang.

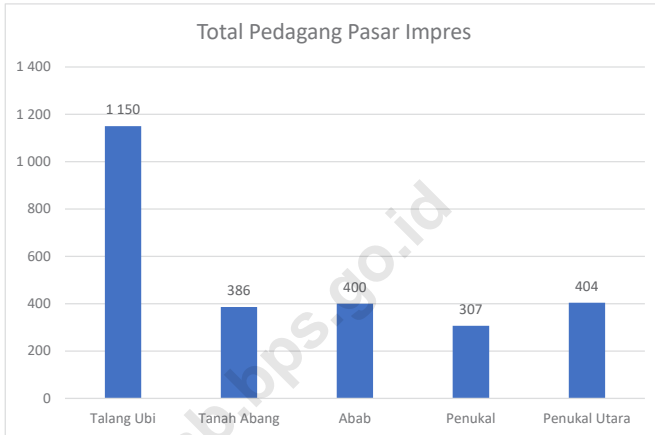
DESCRIPTION

Trade is one of the development veins and economic growth in Penukal Abab Lematang Ilir. Facilities and infrastructure has an important role in supporting effective trading activities. Market as distribution facilities, has the function to expedite the process of distribution of goods and services the community needs.

There are 16 Inpres markets in Penukal Abab Lematang Ilir regency in 2022 that can accommodate as many as 2,647 traders.

Gambar 11.1
Figures

Jumlah Pasar Impres dan Pedagang di Kabupaten Penukal Abab Lematang Ilir, 2022
Number of Impres Market and Trader in Penukal Abab Lematang Ilir Regency, 2022



Sumber/Source : Dinas Perindustrian dan Perdagangan Kabupaten Penukal Abab Lematang Ilir/Industry and Trading Services of Penukal Abab Lematang Ilir Regency

Tabel
Table 11.1**Jumlah Sarana Perdagangan Menurut Jenisnya di
Kabupaten Penukal Abab Lematang Ilir, 2019–2022**
**Number of Trading Facilities by Type of Facility in Penukal
Abab Lematang Ilir Regency, 2019–2022**

| Jenis Sarana Perdagangan <i>Type of Trading Facilities</i> | 2019 | 2020 | 2021 | 2022 |
|--|-------------|-------------|-------------|-------------|
| (1) | (2) | (3) | (4) | (5) |
| Pasar/Market | 51 | 51 | 53 | 54 |
| Toko/Store | 9 | 11 | 12 | – |
| Kios | 564 | 462 | 432 | 432 |
| Warung | 511 | 523 | 523 | – |
| Jumlah/Total | 1135 | 1047 | 1020 | 1020 |

Sumber/Source: Dinas Perindustrian dan Perdagangan Kabupaten Penukal Abab Lematang Ilir/Industry and Trading Services of Penukal Abab Lematang Ilir Regency

Tabel
Table 11.2**Jumlah Pasar Inpres dan Pedagang di Kabupaten Penukal
Abab Lematang Ilir, 2022**
**Number of Inpres Market and Trader in Penukal Abab
Lematang Ilir Regency, 2022**

| Kecamatan Subdistrict | Jumlah Pasar Inpres/ Number of Market | Total Pedagang/ Number of Trader |
|-----------------------------------|--|---|
| (1) | (2) | (3) |
| Talang Ubi | 5 | 1 150 |
| Tanah Abang | 3 | 386 |
| Abab | 3 | 400 |
| Penukal | 1 | 307 |
| Penukal Utara | 4 | 404 |
| Penukal Abab Lematang Ilir | 16 | 2 647 |

Sumber/Source: Dinas Perindustrian dan Perdagangan Kabupaten Penukal Abab Lematang Ilir/Industry and Trading Services of Penukal Abab Lematang Ilir Regency

Lanjutan Tabel/*Continued Table* 11.2

| Kecamatan <i>Subdistrict</i> | Pedagang/Trader | | |
|----------------------------------|-----------------------|-----------------------------|-------------------------------------|
| | Kios/ <i>Kiosk</i> | Los/ <i>Market Stall</i> | Kaki Lima/ <i>Sidewalk Stall</i> |
| (1) | (2) | (3) | (4) |
| Talang Ubi | 336 | 814 | 130 |
| Tanah Abang | 96 | 290 | 120 |
| Abab | 27 | 373 | 70 |
| Penukal | 10 | 297 | 60 |
| Penukal Utara | 4 | 400 | 80 |
| Penukal Abab Lematang Iir | 475 | 2 177 | 464 |

Sumber/*Source*: Dinas Perindustrian dan Perdagangan Kabupaten Penukal Abab Lematang Iir/*Industry and Trading Services of Penukal Abab Lematang Iir Regency*

Tabel
Table 11.3

Jumlah Pasar Kalangan dan Pedagang yang Memberikan PAD (Pendapatan Asli Daerah) di Kabupaten Penukal Abab Lematang Ilir, 2022
Number of Weekly Market and Trader Contributes to Origin Regional income in Penukal Abab Lematang Ilir Regency, 2022

| Kecamatan Subdistrict | Jumlah Pasar Kalangan/ Number of Weekly Market | Pedagang/Trader | | |
|-----------------------------------|---|-----------------|----------------------|------------------------------|
| | | Kios/ Kios | Los/ Market Stall | Kaki Lima/ Sidewalk Stall |
| (1) | (2) | (3) | (4) | (5) |
| Talang Ubi | 1 | 336 | 226 | 60 |
| Tanah Abang | 1 | 96 | 104 | 80 |
| Abab | – | – | – | – |
| Penukal | – | – | – | – |
| Penukal Utara | – | – | – | – |
| Penukal Abab Lematang Ilir | 2 | 432 | 330 | 140 |

Sumber/Source: Dinas Perindustrian dan Perdagangan Kabupaten Penukal Abab Lematang Ilir/*Industry and Trading Services of Penukal Abab Lematang Ilir Regency*

Tabel
Table 11.4

Jumlah Pasar Kalangan dan Pedagang yang Tidak Memberikan PAD (Pendapatan Asli Daerah) di Kabupaten Penukal Abab Lematang Ilir, 2022
Number of Weekly Market and Trader That Not Contributes to Origin Regional Income in Penukal Abab Lematang Ilir Regency 2022

| Kecamatan Subdistrict | Jumlah Pasar Kalangan/ Number of Weekly Market | Total Pedagang/ Number of Trader |
|-----------------------------------|---|---|
| (1) | (2) | (3) |
| Talang Ubi | 15 | 1 261 |
| Tanah Abang | 7 | 330 |
| Abab | 3 | 280 |
| Penukal | 7 | 410 |
| Penukal Utara | 4 | 400 |
| Penukal Abab Lematang Ilir | 38 | 2 685 |

Sumber/Source: Dinas Perindustrian dan Perdagangan Kabupaten Penukal Abab Lematang Ilir/Industry and Trading Services of Penukal Abab Lematang Ilir Regency

12

SISTEM NERACA REGIONAL SYSTEM OF REGIONAL ACCOUNTS

Penyumbang PDRB Tertinggi:

Pertambangan dan Penggalian (40,95%)

Perdagangan Besar dan Eceran (15,98%)

Pertanian, Kehutanan, dan Perikanan (15,19%)



PENJELASAN TEKNIS

1. **Sumber data** yang digunakan dalam bab ini berasal dari Badan Pusat Statistik Republik Indonesia (BPS- RI).
2. **Penghitungan statistik neraca regional** yang digunakan di sini mengikuti buku petunjuk yang diterbitkan oleh Perserikatan Bangsa Bangsa yang dikenal sebagai "Sistem Neraca Nasional". Namun, penerapan statistik neraca regional tersebut telah disesuaikan dengan kondisi sosial ekonomi Nama Kabupaten/Kota.
3. **Produk Domestik Regional Bruto (PDRB)** pada tingkat regional (provinsi) menggambarkan kemampuan suatu wilayah untuk menciptakan output (nilai tambah) pada suatu waktu tertentu. Untuk menyusun PDRB digunakan 2 pendekatan yaitu Lapangan Usaha dan Pengeluaran. PDRB dari sisi lapangan usaha merupakan penjumlahan seluruh komponen nilai tambah bruto yang mampu diciptakan oleh sektor-sektor ekonomi atas berbagai aktivitas produksinya. Sedangkan dari sisi penggunaan menjelaskan tentang penggunaan dari nilai tambah tersebut.

TECHNICAL NOTES

1. **Source of data** used in this chapter comes from the BPS Statistics Indonesia (BPS-RI).
2. **Calculation of regional accounts statistics** which is used here follows the user guide published by the United Nations known as the "System of National Accounts". However, the application of regional account statistics has been adjusted to the socio-economic conditions of Nama Kabupaten/Kota.
3. **The basic measure of the value added arising from economic is known as gross regional domestic product (GDRP)** at the regional level (provinces). To compile these statistics, two approaches have been used, i.e. "production approach" and "expenditure approach". The first approach is to measure value added produced by various kinds of economic activities, while the second approach is to measure final uses o the country's output. In other words, *grdp* is the sum fo total value added produced by all economic industries (activities) and the way of using it.

ULASAN**DESCRIPTION****PRODUK DOMESTIK REGIONAL
BRUTO (PDRB)****GROSS REGIONAL DOMESTIC
PRODUCTS (GRDP)**

PDRB adalah indikator utama perekonomian di suatu wilayah. Pada tahun ini penghitungan PDRB sudah menggunakan tahun dasar yang baru, yaitu tahun dasar 2010. Selain itu terjadi perubahan klasifikasi, yang sebelumnya terdiri dari 9 sektor ekonomi, sekarang menjadi 17 kategori.

PDRB Kabupaten Penukal Abab Lematang Ilir atas dasar harga berlaku dengan migas pada tahun 2022 mengalami peningkatan dibanding tahun sebelumnya. Pada tahun 2021, nilai tambah yang terbentuk sebesar Rp. 7.527,34 miliar, dan pada tahun 2022 meningkat menjadi Rp. 8.194,74 miliar.

GRDP is the main key of economic indicators in certain region. This year, the calculation of GRDP use a new base year, 2010. In addition there is a change of classification, which previously consisted of nine sectors of the economy, now into 17 categories.

GRDP Penukal Abab Lematang Ilir Regency at current prices with oil and gas in 2022 increased over the previous year. In 2021 the value added created by Rp. 7,527.34 billion, and in 2022 increased to Rp. 8,194.74 billion.

Struktur Ekonomi

Struktur perekonomian di Kabupaten Penukal Abab Lematang Ilir tahun 2021 masih didominasi oleh kategori Pertambangan dan Penggalian (40,95 persen). Peranan terbesar kedua, ketiga dan keempat berasal dari kategori kategori perdagangan besar dan eceran; reparasi mobil dan sepeda motor (15,98 persen), pertanian, kehutanan, dan perikanan (15,19 persen), dan kategori konstruksi (15,03 persen).

Pertumbuhan ekonomi

Laju pertumbuhan PDRB Penukal Abab Lematang Ilir dengan migas tahun 2022 meningkat dibanding tahun lalu, yaitu dari sebesar 2,18 persen di tahun 2021 menjadi 4,43 persen di tahun 2022.

Pertumbuhan ekonomi ini dipicu melajunya pertumbuhan ekonomi di 3 kategori, yaitu kategori penyediaan akomodasi dan makan minum (12,63), konstruksi (7,88), dan kategori informasi dan komunikasi (7,19). Sedangkan laju pertumbuhan terendah berada di kategori jasa keuangan dan asuransi serta kategori jasa perusahaan (0,86)

Economic Structure

The economic structure in Penukal Abab Lematang Ilir Regency in 2021 was still dominated by the category of Mining and Quarrying (40.95 percent). The second, third and fourth largest roles come from the wholesale and retail trade categories; car and motorcycle repair (15.98 percent), agriculture, forestry and fisheries (15.19 percent), and the construction category (15.03 percent).

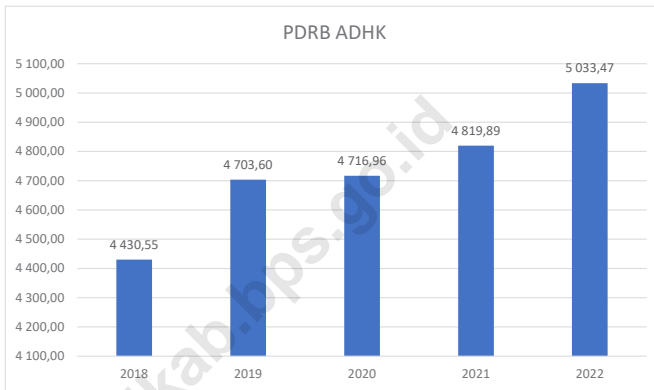
Economic Growth

Economic growth in Penukal Abab Lematang Ilir with oil and gas in 2022 increased from previous year, from 2.18 percent in 2021 to 4.43 percent in 2022.

This economic growth was triggered by accelerated economic growth in 3 categories, namely the accommodation and food and drink provision category (12.63), construction (7.88), and the information and communication category (7.19). Meanwhile, the lowest growth rate was in the financial and insurance services category and the corporate services category (0.86).

Gambar 12.1
Figures

Produk Domestik Regional Bruto Atas Dasar Harga Konstan 2010 Menurut Lapangan Usaha di Kabupaten Penukal Abab Lematang Ilir (miliar rupiah), 2018–2022
Gross Regional Domestic Product at 2010 Constant Market Prices by Industry in Penukal Abab Lematang Ilir Regency (billion rupiahs), 2018–2022



Sumber/Source : BPS, berbagai sensus, survei dan sumber lain/BPS-Statistics Indonesia, various census, survey, and other sources

Tabel 12.1. **Produk Domestik Regional Bruto Atas Dasar Harga Berlaku Menurut Lapangan Usaha di Kabupaten Penukal Abab Lematang Ilir (miliar rupiah), 2018–2022**
Gross Regional Domestic Product at Current Market Prices by Industry in Penukal Abab Lematang Ilir Regency (billion rupiahs), 2018–2022

| Lapangan Usaha/Industry | 2018 | 2019 | 2020 | 2021 ^x | 2022 ^{xx} |
|--|----------|----------|----------|-------------------|--------------------|
| (1) | (2) | (3) | (4) | (5) | (6) |
| A Pertanian, Kehutanan, dan Perikanan/ <i>Agriculture, Forestry, and Fishing</i> | 1 026,74 | 1 078,23 | 1 111,98 | 1 168,83 | 1 244,67 |
| B Pertambangan dan Penggalian/ <i>Mining and Quarrying</i> | 2 787,84 | 3 063,11 | 2 942,77 | 3 125,92 | 3 355,98 |
| C Industri Pengolahan/ <i>Manufacturing</i> | 166,09 | 187,11 | 193,97 | 204,02 | 217,12 |
| D Pengadaan Listrik dan Gas/ <i>Electricity and Gas</i> | 1,73 | 1,85 | 2,08 | 2,21 | 2,37 |
| E Pengadaan Air; Pengelolaan Sampah, Limbah, dan Daur Ulang/ <i>Water Supply; Sewerage, Waste Management, and Remediation Activities</i> | 4,72 | 5,14 | 5,39 | 5,59 | 5,75 |
| F Konstruksi/ <i>Construction</i> | 950,54 | 1 013,79 | 1 051,89 | 1 102,75 | 1 231,83 |
| G Perdagangan Besar dan Eceran; Reparasi Mobil dan Sepeda Motor/ <i>Wholesale and Retail Trade; Repair of Motor Vehicles and Motorcycles</i> | 915,25 | 1 036,27 | 1 090,94 | 1 155,23 | 1 309,19 |
| H Transportasi dan Pergudangan/ <i>Transportation and Storage</i> | 9,14 | 10,14 | 9,84 | 9,70 | 10,72 |
| I Penyediaan Akomodasi dan Makan Minum/ <i>Accommodation and Food Service Activities</i> | 105,47 | 122,68 | 126,41 | 132,13 | 152,30 |
| J Informasi dan Komunikasi/ <i>Information and Communication</i> | 51,11 | 55,90 | 62,94 | 68,41 | 73,48 |

Lanjutan Tabel/*Continued Table 12.1*

| Lapangan Usaha/ <i>Industry</i> | | 2018 | 2019 | 2020 | 2021 ^x | 2022 ^{xx} |
|--|---|-----------------|-----------------|-----------------|-------------------|--------------------|
| (1) | | (2) | (3) | (4) | (5) | (6) |
| K | Jasa Keuangan dan Asuransi/ <i>Financial and Insurance Activities</i> | 59,24 | 59,92 | 61,15 | 65,74 | 70,54 |
| L | Real Estat/ <i>Real Estate Activities</i> | 202,25 | 227,27 | 241,11 | 247,07 | 264,01 |
| M,N | Jasa Perusahaan/ <i>Business Activities</i> | 1,79 | 2,04 | 2,13 | 2,22 | 2,34 |
| O | Administrasi Pemerintahan, Pertahanan, dan Jaminan Sosial Wajib/ <i>Public Administration and Defence; Compulsory Social Security</i> | 84,87 | 86,74 | 92,10 | 94,38 | 100,54 |
| P | Jasa Pendidikan/ <i>Education</i> | 113,14 | 119,25 | 119,09 | 126,25 | 136,20 |
| Q | Jasa Kesehatan dan Kegiatan Sosial/ <i>Human Health and Social Work Activities</i> | 8,95 | 9,56 | 10,91 | 11,74 | 12,35 |
| R,S,T,U | Jasa Lainnya/ <i>Other Services Activities</i> | 4,23 | 4,67 | 5,01 | 5,14 | 5,34 |
| Produk Domestik Regional Bruto/<i>Gross Regional Domestic Product</i> | | 6 493,09 | 7 083,68 | 7 129,73 | 7 527,34 | 8 194,74 |

Sumber/*Source*: BPS, berbagai sensus, survei dan sumber lain/*BPS-Statistics Indonesia, various census, survey, and other sources*

Tabel
Table 12.2**Produk Domestik Regional Bruto Atas Dasar Harga Konstan 2010 Menurut Lapangan Usaha di Kabupaten Penukal Abab Lematang Ilir (miliar rupiah), 2018–2022**
Gross Regional Domestic Product at 2010 Constant Market Prices by Industry in Penukal Abab Lematang Ilir Regency (billion rupiahs), 2018–2022

| Lapangan Usaha/ <i>Industry</i> | | 2018 | 2019 | 2020 | 2021 ^a | 2022 ^{xx} |
|---------------------------------|--|----------|----------|----------|-------------------|--------------------|
| (1) | | (2) | (3) | (4) | (5) | (6) |
| A | Pertanian, Kehutanan, dan Perikanan/ <i>Agriculture, Forestry, and Fishing</i> | 861,57 | 888,99 | 902,25 | 918,73 | 945,85 |
| B | Pertambangan dan Penggalian/ <i>Mining and Quarrying</i> | 1 931,72 | 2 068,12 | 2 035,25 | 2 063,76 | 2 115,06 |
| C | Industri Pengolahan/ <i>Manufacturing</i> | 100,46 | 110,44 | 111,90 | 114,01 | 117,41 |
| D | Pengadaan Listrik dan Gas/ <i>Electricity and Gas</i> | – | 0,93 | 1,02 | 1,06 | 1,12 |
| E | Pengadaan Air; Pengelolaan Sampah, Limbah, dan Daur Ulang/ <i>Water Supply; Sewerage, Waste Management, and Remediation Activities</i> | 2,83 | 3,04 | 3,17 | 3,19 | 3,23 |
| F | Konstruksi/ <i>Construction</i> | 601,25 | 633,90 | 651,77 | 667,84 | 720,48 |
| G | Perdagangan Besar dan Eceran; Reparasi Mobil dan Sepeda Motor/ <i>Wholesale and Retail Trade; Repair of Motor Vehicles and Motorcycles</i> | 478,87 | 517,01 | 518,32 | 539,32 | 589,97 |
| H | Transportasi dan Pergudangan/ <i>Transportation and Storage</i> | 5,25 | 5,70 | 5,43 | 5,34 | 5,61 |
| I | Penyediaan Akomodasi dan Makan Minum/ <i>Accommodation and Food Service Activities</i> | 61,05 | 69,41 | 69,16 | 71,88 | 80,96 |
| J | Informasi dan Komunikasi/ <i>Information and Communication</i> | 39,19 | 41,84 | 46,56 | 50,39 | 54,02 |

Lanjutan Tabel/*Continued Table 12.2*

| Lapangan Usaha/Industry | | 2018 | 2019 | 2020 | 2021^x | 2022^{xx} |
|--|---|-----------------|-----------------|-----------------|-------------------------|--------------------------|
| (1) | | (2) | (3) | (4) | (5) | (6) |
| K | Jasa Keuangan dan Asuransi/ <i>Financial and Insurance Activities</i> | 43,55 | 43,49 | 44,40 | 46,34 | 46,74 |
| L | Real Estat/ <i>Real Estate Activities</i> | 120,08 | 130,60 | 135,85 | 139,20 | 145,87 |
| M,N | Jasa Perusahaan/ <i>Business Activities</i> | 1,13 | 1,24 | 1,30 | 1,35 | 1,36 |
| O | Administrasi Pemerintahan, Pertahanan, dan Jaminan Sosial Wajib/ <i>Public Administration and Defence; Compulsory Social Security</i> | 80,72 | 82,45 | 84,26 | 85,80 | 88,93 |
| P | Jasa Pendidikan/ <i>Education</i> | 93,10 | 96,93 | 96,10 | 100,96 | 105,79 |
| Q | Jasa Kesehatan dan Kegiatan Sosial/ <i>Human Health and Social Work Activities</i> | 6,07 | 6,48 | 7,06 | 7,48 | 7,78 |
| R,S,T,U | Jasa Lainnya/ <i>Other Services Activities</i> | 2,85 | 3,02 | 3,16 | 3,22 | 3,28 |
| Produk Domestik Regional Bruto/<i>Gross Regional Domestic Product</i> | | 4 430,55 | 4 703,60 | 4 716,96 | 4 819,89 | 5 033,47 |

Sumber/*Source*: BPS, berbagai sensus, survei dan sumber lain/*BPS-Statistics Indonesia, various census, survey, and other sources*

Tabel
Table 12.3**Distribusi Persentase Produk Domestik Regional Bruto Atas Dasar Harga Berlaku Menurut Lapangan Usaha di Kabupaten Penukal Abab Lematang Ilir, 2018–2022**
Percentage Distribution of Gross Regional Domestic Product at Current Market Prices by Industry in Penukal Abab Lematang Ilir Regency, 2018–2022

| Lapangan Usaha/ <i>Industry</i> | 2018 | 2019 | 2020 | 2021 ^x | 2022 ^{xx} |
|--|-------|-------|-------|-------------------|--------------------|
| (1) | (2) | (3) | (4) | (5) | (6) |
| A Pertanian, Kehutanan, dan Perikanan/ <i>Agriculture, Forestry, and Fishing</i> | 15,81 | 15,22 | 15,60 | 15,53 | 15,19 |
| B Pertambangan dan Penggalian/ <i>Mining and Quarrying</i> | 42,94 | 43,24 | 41,27 | 41,53 | 40,95 |
| C Industri Pengolahan/ <i>Manufacturing</i> | 2,56 | 2,64 | 2,72 | 2,71 | 2,65 |
| D Pengadaan Listrik dan Gas/ <i>Electricity and Gas</i> | 0,03 | 0,03 | 0,03 | 0,03 | 0,03 |
| E Pengadaan Air; Pengelolaan Sampah, Limbah, dan Daur Ulang/ <i>Water Supply; Sewerage, Waste Management, and Remediation Activities</i> | 0,07 | 0,07 | 0,08 | 0,07 | 0,07 |
| F Konstruksi/ <i>Construction</i> | 14,64 | 14,31 | 14,75 | 14,65 | 15,03 |
| G Perdagangan Besar dan Eceran; Reparasi Mobil dan Sepeda Motor/ <i>Wholesale and Retail Trade; Repair of Motor Vehicles and Motorcycles</i> | 14,10 | 14,63 | 15,30 | 15,35 | 15,98 |
| H Transportasi dan Pergudangan/ <i>Transportation and Storage</i> | 0,14 | 0,14 | 0,14 | 0,13 | 0,13 |
| I Penyediaan Akomodasi dan Makan Minum/ <i>Accommodation and Food Service Activities</i> | 1,62 | 1,73 | 1,77 | 1,76 | 1,86 |
| J Informasi dan Komunikasi/ <i>Information and Communication</i> | 0,79 | 0,79 | 0,88 | 0,91 | 0,90 |
| K Jasa Keuangan dan Asuransi/ <i>Financial and Insurance Activities</i> | 0,91 | 0,85 | 0,86 | 0,87 | 0,86 |

Lanjutan Tabel/*Continued Table* 12.3

| Lapangan Usaha/ <i>Industry</i> | | 2018 | 2019 | 2020 | 2021 ^x | 2022 ^{xx} |
|--|---|---------------|---------------|---------------|-------------------|--------------------|
| (1) | | (2) | (3) | (4) | (5) | (6) |
| L | Real Estat/ <i>Real Estate Activities</i> | 3,11 | 3,21 | 3,38 | 3,28 | 3,22 |
| M,N | Jasa Perusahaan/ <i>Business Activities</i> | 0,03 | 0,03 | 0,03 | 0,03 | 0,03 |
| O | Administrasi Pemerintahan, Pertahanan, dan Jaminan Sosial Wajib/ <i>Public Administration and Defence; Compulsory Social Security</i> | 1,31 | 1,22 | 1,29 | 1,25 | 1,23 |
| P | Jasa Pendidikan/ <i>Education</i> | 1,74 | 1,68 | 1,67 | 1,68 | 1,66 |
| Q | Jasa Kesehatan dan Kegiatan Sosial/ <i>Human Health and Social Work Activities</i> | 0,14 | 0,13 | 0,15 | 0,16 | 0,15 |
| R,S,T,U | Jasa Lainnya/ <i>Other Services Activities</i> | 0,07 | 0,07 | 0,07 | 0,07 | 0,07 |
| Produk Domestik Regional Bruto/<i>Gross Regional Domestic Product</i> | | 100,00 | 100,00 | 100,00 | 100,00 | 100,00 |

Sumber/*Source*: BPS, berbagai sensus, survei dan sumber lain/*BPS-Statistics Indonesia, various census, survey, and other sources*

Tabel
Table 12.4**Laju Pertumbuhan Produk Domestik Regional Bruto Atas Dasar Harga Konstan 2010 Menurut Lapangan Usaha di Kabupaten Penukal Abab Lematang Ilir (persen), 2019–2022****Growth Rate of Gross Regional Domestic Product at 2010 Constant Market Prices by Industry in Penukal Abab Lematang Ilir Regency (percent), 2019–2022**

| Lapangan Usaha/Industry | | 2019 | 2020 | 2021 ^x | 2022 ^{xx} |
|-------------------------|--|-------|-------|-------------------|--------------------|
| (1) | | (2) | (3) | (4) | (5) |
| A | Pertanian, Kehutanan, dan Perikanan/ <i>Agriculture, Forestry, and Fishing</i> | 3,18 | 1,49 | 1,83 | 2,95 |
| B | Pertambangan dan Penggalian/ <i>Mining and Quarrying</i> | 7,06 | -1,59 | 1,40 | 2,49 |
| C | Industri Pengolahan/ <i>Manufacturing</i> | 9,93 | 1,33 | 1,89 | 2,98 |
| D | Pengadaan Listrik dan Gas/ <i>Electricity and Gas</i> | 8,23 | 9,15 | 4,18 | 5,11 |
| E | Pengadaan Air; Pengelolaan Sampah, Limbah, dan Daur Ulang/ <i>Water Supply; Sewerage, Waste Management, and Remediation Activities</i> | 7,40 | 4,18 | 0,71 | 1,28 |
| F | Konstruksi/ <i>Construction</i> | 5,43 | 2,82 | 2,47 | 7,88 |
| G | Perdagangan Besar dan Eceran; Reparasi Mobil dan Sepeda Motor/ <i>Wholesale and Retail Trade; Repair of Motor Vehicles and Motorcycles</i> | 7,96 | 0,25 | 4,05 | 9,39 |
| H | Transportasi dan Pergudangan/ <i>Transportation and Storage</i> | 8,58 | -4,69 | -1,77 | 5,14 |
| I | Penyediaan Akomodasi dan Makan Minum/ <i>Accommodation and Food Service Activities</i> | 13,70 | -0,36 | 3,94 | 12,63 |
| J | Informasi dan Komunikasi/ <i>Information and Communication</i> | 6,78 | 11,27 | 8,23 | 7,19 |
| K | Jasa Keuangan dan Asuransi/ <i>Financial and Insurance Activities</i> | -0,13 | 2,08 | 4,39 | 0,86 |
| L | Real Estat/ <i>Real Estate Activities</i> | 8,76 | 4,02 | 2,47 | 4,79 |

Lanjutan Tabel/*Continued Table* 12.4

| Lapangan Usaha/Industry | | 2019 | 2020 | 2021^x | 2022^{xx} |
|--|---|-------------|-------------|-------------------------|--------------------------|
| (1) | | (2) | (3) | (4) | (5) |
| M,N | Jasa Perusahaan/ <i>Business Activities</i> | 9,79 | 4,65 | 3,54 | 0,86 |
| O | Administrasi Pemerintahan, Pertahanan, dan Jaminan Sosial Wajib/ <i>Public Administration and Defence; Compulsory Social Security</i> | 2,14 | 2,19 | 1,83 | 3,65 |
| P | Jasa Pendidikan/ <i>Education</i> | 4,12 | -0,85 | 5,06 | 4,78 |
| Q | Jasa Kesehatan dan Kegiatan Sosial/ <i>Human Health and Social Work Activities</i> | 6,73 | 8,94 | 6,02 | 3,93 |
| R,S,T,U | Jasa Lainnya/ <i>Other Services Activities</i> | 5,87 | 4,48 | 2,01 | 1,82 |
| Produk Domestik Regional Bruto/<i>Gross Regional Domestic Product</i> | | 6,16 | 0,28 | 2,18 | 4,43 |

Sumber/*Source*: BPS, berbagai sensus, survei dan sumber lain/*BPS-Statistics Indonesia, various census, survey, and other sources*

Tabel
Table 12.5**Produk Domestik Regional Bruto Atas Dasar Harga
Berlaku Menurut Jenis Pengeluaran di Kabupaten Penukal
Abab Lematang Ilir (miliar rupiah), 2018–2022**
**Gross Regional Domestic Product at Current Market Prices
by Type of Expenditure in Penukal Abab Lematang Ilir
Regency (billion rupiahs), 2018–2022**

| Jenis Pengeluaran Type of Expenditure | 2018 | 2019 | 2020 | 2021^x | 2022^{xx} |
|--|-----------------|-----------------|-----------------|-------------------------|--------------------------|
| (1) | (2) | (3) | (4) | (5) | (6) |
| Pengeluaran Konsumsi Rumah Tangga <i>Household Consumption Expenditure</i> | 4 368,83 | 4 739,74 | 4 785,16 | 4 933,34 | 5 415,91 |
| Pengeluaran Konsumsi LNPRT <i>NPISH Consumption Expenditure</i> | 122,93 | 138,13 | 132,18 | 138,38 | 149,68 |
| Pengeluaran Konsumsi Pemerintah <i>Government Consumption Expenditure</i> | 423,34 | 486,58 | 342,83 | 360,21 | 368,61 |
| Pembentukan Modal Tetap Bruto <i>Gross Fixed Capital Formation</i> | 2 287,92 | 2 279,20 | 2 349,12 | 2 344,15 | 2 525,33 |
| Perubahan Inventori <i>Changes in Inventories</i> | 105,41 | 44,61 | 47,19 | 44,76 | -0,28 |
| Net Ekspor Barang dan Jasa <i>Net Exports of Goods and Services</i> | -815,34 | -604,57 | -526,75 | -293,49 | -264,51 |
| Produk Domestik Regional Bruto Gross Regional Domestic Product | 6 493,09 | 7 083,68 | 7 129,73 | 7 527,34 | 8 194,74 |

Sumber/Source: BPS, berbagai sensus, survei dan sumber lain/BPS-Statistics Indonesia, various census, survey, and other sources

Tabel
Table 12.6**Produk Domestik Regional Bruto Atas Dasar Harga Konstan 2010 Menurut Jenis Pengeluaran di Kabupaten Penukal Abab Lematang Ilir (miliar rupiah), 2018–2022**
Gross Regional Domestic Product at 2010 Constant Market Prices by Type of Expenditure in Penukal Abab Lematang Ilir Regency (billion rupiahs), 2018–2022

| Jenis Pengeluaran Type of Expenditure | 2018 | 2019 | 2020 | 2021^x | 2022^{xx} |
|---|-----------------|-----------------|-----------------|-------------------------|--------------------------|
| (1) | (2) | (3) | (4) | (5) | (6) |
| Pengeluaran Konsumsi Rumah Tangga <i>Household Consumption Expenditure</i> | 2 870,52 | 2 992,43 | 2 973,65 | 3 002,79 | 3 151,37 |
| Pengeluaran Konsumsi LNPRT <i>NPISH Consumption Expenditure</i> | 85,52 | 92,98 | 89,80 | 91,05 | 94,47 |
| Pengeluaran Konsumsi Pemerintah <i>Government Consumption Expenditure</i> | 235,51 | 255,78 | 179,86 | 183,37 | 189,11 |
| Pembentukan Modal Tetap Bruto <i>Gross Fixed Capital Formation</i> | 1 558,92 | 1 577,91 | 1 620,44 | 1 567,26 | 1 507,67 |
| Perubahan Inventori <i>Changes in Inventories</i> | 39,14 | 40,05 | 42,34 | 40,93 | 5,11 |
| Net Ekspor Barang dan Jasa <i>Net Exports of Goods and Services</i> | -359,06 | -255,54 | -189,15 | -65,53 | 85,75 |
| Produk Domestik Regional Bruto Gross Regional Domestic Product | 4 430,55 | 4 703,60 | 4 716,96 | 4 819,89 | 5 033,47 |

Sumber/Source: BPS, berbagai sensus, survei dan sumber lain/BPS-Statistics Indonesia, various census, survey, and other sources

13

**PERBANDINGAN ANTAR KABUPATEN/KOTA
REGENCY/MUNICIPAL COMPARISON**

2,22%

Penduduk Miskin Di Provinsi Sumatera
Selatan Berada di Kabupaten Penukal Abab
Lematang Ilir



PENJELASAN TEKNIS

1. **Penduduk Indonesia** adalah semua orang yang berdomisili di wilayah teritorial Indonesia selama 6 bulan atau lebih dan atau mereka yang berdomisili kurang dari 6 bulan tetapi bertujuan menetap.
2. **Laju pertumbuhan Produk Domestik Regional Bruto** diperoleh dari perhitungan PDRB atas asar harga konstan. Diperoleh dengan cara mengurangi nilai PDRB pada tahun ke-n terhadap nilai pada tahun ke n-1 (tahun sebelumnya) dibagi dengan nilai pada tahun ke n-1, dikalikan dengan 100 persen. Laju pertumbuhan menunjukkan perkembangan agregat pendapatan dari satu waktu tertentu terhadap waktu sebelumnya.
3. **Penduduk miskin** adalah penduduk yang memiliki rata-rata pengeluaran per kapita per bulan di bawah Garis Kemiskinan.
4. **Indeks Pembangunan Manusia (IPM)** menjelaskan bagaimana penduduk dapat mengakses hasil pembangunan dalam memperoleh pendapatan, kesehatan, pendidikan dan sebagainya IPM diperkenalkan oleh UNDP pada tahun 1990 dan dipublikasikan secara berkala

TECHNICAL NOTES

1. **Indonesian residents** are all people who have been domiciled in the territory of Indonesia for 6 months or more and or those who have been domiciled for less than 6 months but intend to settle down.
2. **The growth rate of Gross Regional Domestic Product** is obtained from the calculation of GRDP at constant prices. Obtained by subtracting the GRDP value in year n from the value in year n-1 (the previous year) divided by the value in year n-1, multiplied by 100 percent. The growth rate shows the development of aggregate income from a certain time to the previous time.
3. **Poor people** are residents who have an average expenditure per capita per month below the poverty line.
4. **The Human Development Index (IPM)** explains how the population can access development results in obtaining income, health, education and so on. The HDI was introduced by UNDP in 1990 and published periodically in the annual Human Development Report (HDR) IPM is formed by 3 (three)

dalam laporan tahunan Human Development Report (HDR) IPM dibentuk oleh 3 (tiga) dimensi dasar: Umur panjang dan hidup sehat; pengetahuan; dan standar hidup layak.

dimensions foundation: Longevity and healthy life; knowledge; and a decent standard of living.

<https://palikab.bps.go.id>

ULASAN**DESCRIPTION****Kependudukan**

Jumlah penduduk semakin bertambah dari tahun ke tahun. Untuk wilayah Provinsi Sumatera Selatan pada tahun 2022, Kota Palembang merupakan kota dengan jumlah penduduk terbesar yaitu sebesar 1.708,00 ribu jiwa berdasarkan hasil Proyeksi Sensus Penduduk 2020, diikuti Kabupaten Banyuasin dengan jumlah penduduk sebesar 852,58 ribu jiwa, sedangkan Kota Pagar Alam merupakan kota dengan jumlah penduduk terkecil yaitu 147,07 ribu jiwa berdasarkan Proyeksi Sensus Penduduk 2020.

Perekonomian

Kondisi perekonomian suatu daerah dapat dilihat dari beberapa indikator diantaranya adalah laju pertumbuhan PDRB, pendapatan per kapita dan laju inflasi. PDRB sering dipakai sebagai indikator kemakmuran suatu daerah. Laju pertumbuhan ekonomi (PDRB atas dasar harga konstan 2010) kabupaten/kota di wilayah Sumatera Selatan menunjukkan tren menaik pada tahun 2022. Kabupaten Penukal Abab Lematang Ilir mencatat laju pertumbuhan ekonominya pada tahun 2022 sebesar 1,56 persen.

Population

The population is increasing from year to year. For the Province of South Sumatra in 2022, Palembang City is the city with the largest population, namely 1,708.00 thousand people based on the results of the 2020 Population Census Projection, followed by Banyuasin Regency with a population of 852.58 thousand people, while Pagar Alam City is a city with the smallest population, namely 147.07 thousand people based on the 2020 Population Census Projection.

Economy

The economic condition of a region can be seen from several indicators including the GRDP growth rate, per capita income and inflation rate. GRDP is often used as an indicator of the prosperity of a region. The economic growth rate (GRDP at constant 2010 prices) of districts/cities in the South Sumatra region shows an upward trend in 2022. Penukal Abab Lematang Ilir Regency recorded its economic growth rate in 2022 of 1.56 percent.

Kemiskinan dan Pembangunan Manusia

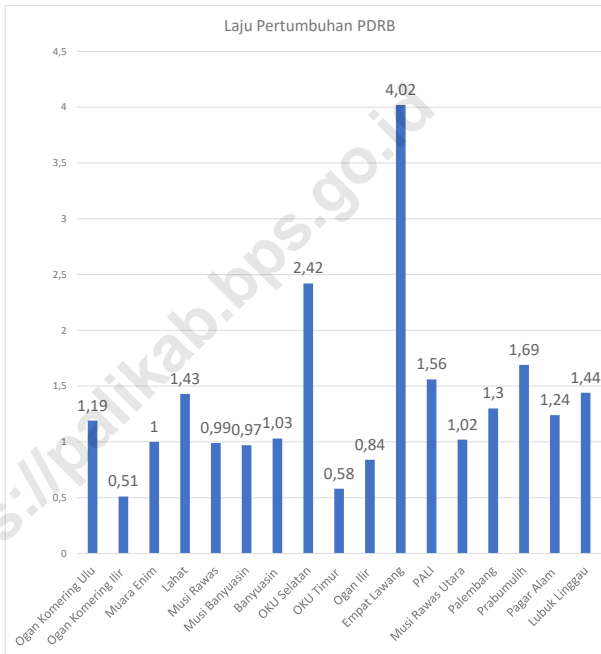
Aspek lain yang digunakan untuk perbandingan regional adalah tingkat kemiskinan. Ukuran kemiskinan yang digunakan adalah jumlah penduduk miskin yang diperoleh dari data hasil Survei Sosial Ekonomi Nasional (Susenas). Dibandingkan dengan kabupaten/kota di wilayah Sumatera selatan lainnya, Kota Palembang memiliki jumlah penduduk miskin terbesar yaitu 181,65 ribu jiwa pada tahun 2022 atau berkurang 6,42% dibanding tahun sebelumnya sebesar 194,12 ribu jiwa. Angka ini masih jauh lebih tinggi bila dibandingkan dengan Kabupaten Penukal Abab Lematang Ilir yang memiliki jumlah penduduk miskin 23,14 ribu jiwa. Kemajuan pembangunan manusia diukur berdasarkan Indeks Pembangunan Manusia (IPM). Pada tahun 2022 di wilayah Provinsi Sumatera Selatan, kabupaten/kota dengan capaian tertinggi dalam pembangunan manusia adalah Kota Palembang, yaitu sebesar 79,47. Sedangkan Kabupaten Penukal Abab Lematang Ilir menempati urutan 16 dengan nilai IPM 65,75.

Poverty and Development Man

Another aspect used for regional comparisons is the poverty rate. The poverty measure used is the number of poor people obtained from data from the National Socioeconomic Survey (Susenas). Compared to other districts/cities in the South Sumatra region, Palembang City has the largest number of poor people, namely 181.65 thousand people in 2022 or a decrease of 6.42% compared to the previous year of 194.12 thousand people. This figure is still much higher when compared to Penukal Abab Lematang Ilir Regency which has a total poor population of 23.14 thousand people. The progress of human development is measured based on the Human Development Index (IPM). In 2022 in the Province of South Sumatra, the district/city with the highest achievement in human development is Palembang City, which is 79.47. Meanwhile, Penukal Abab Lematang Ilir Regency ranks 16th with an HDI value of 65.75.

Gambar 13.1
Figures

Laju Pertumbuhan Produk Domestik Regional Bruto Atas Dasar Harga Konstan 2010 Menurut Kabupaten/ Kota di Provinsi Sumatera Selatan (persen), 2019–2022
Rate of Growth of Gross Regional Domestic Products at 2010 Constant Market Prices by Regency/Municipality in Sumatera Selatan Province (percent), 2019–2022



Sumber/Source : Badan Pusat Statistik Provinsi Sumatera Selatan / BPS-Statistics of Sumatera Selatan Province

Tabel
Table 13.1

Jumlah Penduduk Menurut Kabupaten/Kota di Provinsi Sumatera Selatan (ribu), 2018–2022
Population by Regency/Municipality in Sumatera Selatan Province (thousand), 2018–2022

| Kabupaten/Kota Regency/Municipality | 2018 | 2019 | 2020 | 2021 | 2022 |
|--|-----------------|-----------------|-----------------|-----------------|-----------------|
| (1) | (2) | (3) | (4) | (5) | (6) |
| Ogan Komering Ulu | 364,26 | 368,76 | 367,60 | 371,11 | 375,54 |
| Ogan Komering Ilir | 821,53 | 832,15 | 769,35 | 772,74 | 776,69 |
| Muara Enim | 628,66 | 637,56 | 612,90 | 617,85 | 624,02 |
| Lahat | 405,61 | 409,35 | 430,07 | 434,94 | 441,17 |
| Musi Rawas | 400,24 | 405,18 | 395,57 | 398,73 | 402,67 |
| Musi Banyuasin | 640,07 | 649,09 | 622,21 | 627,07 | 633,12 |
| Banyuasin | 846,27 | 857,10 | 836,91 | 843,87 | 852,58 |
| OKU Selatan | 358,51 | 363,00 | 408,98 | 416,62 | 426,69 |
| OKU Timur | 670,65 | 677,08 | 649,85 | 653,06 | 656,86 |
| Ogan Ilir | 424,77 | 429,60 | 416,55 | 419,40 | 422,91 |
| Empat Lawang | 247,54 | 250,47 | 333,62 | 343,84 | 357,67 |
| PALI | 187,55 | 190,06 | 194,90 | 197,29 | 200,37 |
| Musi Rawas Utara | 190,22 | 192,54 | 188,86 | 190,42 | 192,37 |
| Palembang | 1 651,86 | 1 674,24 | 1 668,85 | 1 686,07 | 1 708,00 |
| Prabumulih | 185,90 | 188,67 | 193,20 | 195,75 | 199,05 |
| Pagar Alam | 137,96 | 139,19 | 143,84 | 145,27 | 147,07 |
| Lubuk Linggau | 229,89 | 233,18 | 234,17 | 236,83 | 240,24 |
| Sumatera Selatan | 8 391,49 | 8 497,20 | 8 467,43 | 8 550,85 | 8 657,01 |

Sumber/Source: Badan Pusat Statistik Provinsi Sumatera Selatan/ BPS-Statistics of Sumatera Selatan Province

Tabel
Table 13.2

Laju Pertumbuhan Produk Domestik Regional Bruto Atas Dasar Harga Konstan 2010 Menurut Kabupaten/Kota di Provinsi Sumatera Selatan (persen), 2019–2022
Rate of Growth of Gross Regional Domestic Products at 2010 Constant Market Prices by Regency/Municipality in Sumatera Selatan Province (percent), 2019–2022

| Kabupaten/Kota Regency/Municipality | 2019 | 2020 | 2021 [*] | 2022 ^{**} |
|--|-------------|-------------|-------------------|--------------------|
| (1) | (2) | (3) | (4) | (5) |
| Ogan Komering Ulu | 1,42 | 1,23 | 0,71 | 1,19 |
| Ogan Komering Ilir | 1,47 | 0,54 | 0,33 | 0,51 |
| Muara Enim | 1,60 | 1,03 | 0,60 | 1,00 |
| Lahat | 1,11 | 1,47 | 0,85 | 1,43 |
| Musi Rawas | 1,41 | 1,02 | 0,60 | 0,99 |
| Musi Banyuasin | 1,59 | 1,00 | 0,59 | 0,97 |
| Banyuasin | 1,46 | 1,07 | 0,62 | 1,03 |
| OKU Selatan | 1,43 | 2,45 | 1,40 | 2,42 |
| OKU Timur | 1,14 | 0,61 | 0,37 | 0,58 |
| Ogan Ilir | 1,31 | 0,87 | 0,51 | 0,84 |
| Empat Lawang | 1,37 | 4,06 | 2,29 | 4,02 |
| PALI | 1,51 | 1,60 | 0,92 | 1,56 |
| Musi Rawas Utara | 1,40 | 1,06 | 0,62 | 1,02 |
| Palembang | 1,47 | 1,33 | 0,77 | 1,30 |
| Prabumulih | 1,60 | 1,72 | 0,99 | 1,69 |
| Pagar Alam | 1,07 | 1,28 | 0,74 | 1,24 |
| Lubuk Linggau | 1,55 | 1,47 | 0,85 | 1,44 |
| Sumatera Selatan | 1,42 | 1,25 | 0,74 | 1,24 |

Sumber/Source: Badan Pusat Statistik Provinsi Sumatera Selatan/ BPS-Statistics of Sumatera Selatan Province

Tabel
Table 13.3

**Jumlah Penduduk Miskin Menurut Kabupaten/Kota di
Provinsi Sumatera Selatan (ribu), 2018–2022**
**Number of Poor Population by Regency/Municipality in
Sumatera Selatan Province (thousand), 2018–2022**

| Kabupaten/Kota Regency/Municipality | 2018 | 2019 | 2020 | 2021 | 2022 |
|--|-----------------|-----------------|-----------------|-----------------|-----------------|
| (1) | (2) | (3) | (4) | (5) | (6) |
| Ogan Komering Ulu | 45,71 | 46,84 | 47,30 | 47,50 | 44,20 |
| Ogan Komering Ilir | 124,86 | 124,14 | 123,34 | 124,78 | 113,79 |
| Muara Enim | 78,58 | 78,75 | 79,27 | 80,40 | 73,53 |
| Lahat | 65,31 | 65,03 | 65,75 | 68,40 | 65,39 |
| Musi Rawas | 54,75 | 53,82 | 54,95 | 57,46 | 55,80 |
| Musi Banyuasin | 105,15 | 105,83 | 105,38 | 105,23 | 102,24 |
| Banyuasin | 95,29 | 96,55 | 96,27 | 94,08 | 88,55 |
| OKU Selatan | 37,87 | 37,92 | 39,50 | 41,23 | 39,61 |
| OKU Timur | 70,65 | 70,40 | 71,10 | 72,89 | 69,69 |
| Ogan Ilir | 55,87 | 57,06 | 57,97 | 60,50 | 54,55 |
| Empat Lawang | 30,20 | 30,68 | 31,89 | 34,11 | 31,06 |
| PALI | 25,78 | 25,47 | 24,17 | 25,10 | 23,14 |
| Musi Rawas Utara | 36,19 | 36,63 | 37,75 | 39,50 | 36,65 |
| Palembang | 179,32 | 180,67 | 182,61 | 194,12 | 181,65 |
| Prabumulih | 20,95 | 21,62 | 21,83 | 23,60 | 22,12 |
| Pagar Alam | 12,07 | 12,37 | 12,71 | 13,27 | 12,05 |
| Lubuk Linggau | 29,74 | 29,98 | 29,80 | 31,61 | 30,68 |
| Sumatera Selatan | 1 068,27 | 1 073,74 | 1 081,59 | 1 113,76 | 1 044,69 |

Sumber/Source: Badan Pusat Statistik Provinsi Sumatera Selatan/ BPS-Statistics of Sumatera Selatan Province

Tabel
Table 13.4**Indeks Pembangunan Manusia Menurut Kabupaten/Kota
di Provinsi Sumatera Selatan, 2018–2022**
*Human Development Index by Regency/Municipality in
Sumatera Selatan Province, 2018–2022*

| Kabupaten/Kota Regency/Municipality | 2018 | 2019 | 2020 | 2021 | 2022 |
|--|--------------|--------------|--------------|--------------|--------------|
| (1) | (2) | (3) | (4) | (5) | (6) |
| Ogan Komering Ulu | 69,01 | 69,45 | 69,32 | 69,60 | 70,24 |
| Ogan Komering Ilir | 66,57 | 66,96 | 66,82 | 67,17 | 68,02 |
| Muara Enim | 68,28 | 68,88 | 68,74 | 68,86 | 69,43 |
| Lahat | 66,99 | 67,62 | 67,44 | 67,58 | 68,40 |
| Musi Rawas | 66,18 | 66,92 | 66,79 | 67,01 | 67,78 |
| Musi Banyuasin | 67,57 | 67,83 | 67,69 | 68,10 | 68,60 |
| Banyuasin | 66,40 | 66,90 | 66,74 | 67,13 | 67,93 |
| OKU Selatan | 64,84 | 65,43 | 65,30 | 65,34 | 65,87 |
| OKU Timur | 68,58 | 69,34 | 69,28 | 69,58 | 70,23 |
| Ogan Ilir | 66,43 | 67,22 | 67,06 | 67,17 | 67,96 |
| Empat Lawang | 64,81 | 65,10 | 65,25 | 65,39 | 66,00 |
| PALI | 63,49 | 64,33 | 64,70 | 64,88 | 65,75 |
| Musi Rawas Utara | 63,75 | 64,32 | 64,49 | 64,93 | 65,74 |
| Palembang | 77,89 | 78,44 | 78,33 | 78,72 | 79,47 |
| Prabumulih | 74,04 | 74,40 | 74,55 | 74,67 | 75,52 |
| Pagar Alam | 67,62 | 68,44 | 68,31 | 68,68 | 69,60 |
| Lubuk Linggau | 74,09 | 74,81 | 74,78 | 74,89 | 75,53 |
| Sumatera Selatan | 69,39 | 70,02 | 70,01 | 70,24 | 70,90 |

Sumber/Source: BPS, Seri Berita Resmi Statistik Indeks Pembangunan Manusia/BPS-Statistics Indonesia, Series of Press Releases of Human Development Index

ST 2023

**SENSUS PERTANIAN
CENSUS OF AGRICULTURE**

BerAKHLAK

**Berorientasi Pelayanan • Akuntabel • Kompeten
Harmonis • Loyal • Adaptif • Kolaboratif**
Service Oriented, Accountable, Competent,
Harmonious, Loyal, Adaptive, Collaborative

DATA

MENCERDASKAN BANGSA

Enlighten The Nation



**BADAN PUSAT STATISTIK
KABUPATEN MUARA ENIM
BPS-STATISTICS OF MUARA ENIM REGENCY**

Jl. Bambang Utoyo No.44
Telp.: (0734) 421088 Fax.: (0734) 421088
Homepage: <https://palikab.bps.go.id/>,
E-mail: bps1603@bps.go.id

ISSN 2745-343X

