

KOTA PROBOLINGGO DALAM ANGKA

Probolinggo Municipality in Figures

2023



**BADAN PUSAT STATISTIK
KOTA PROBOLINGGO**
BPS-Statistics of Probolinggo Municipality

KOTA PROBOLINGGO DALAM ANGKA

Probolinggo Municipality in Figures

2023



KOTA PROBOLINGGO DALAM ANGKA
Probolinggo Municipality in Figures
2023

ISSN: 2407-3091

No. Publikasi/*Publication Number*: 35740.2303

Katalog /*Catalog*: 1102001.3574

Ukuran Buku/*Book Size*: 14,8 cm x 21 cm

Jumlah Halaman/*Number of Pages* : xlv + 320 hal/*pages*

Naskah/*Manuscript*:

BPS Kota Probolinggo

BPS-Statistics of Probolinggo Municipality

Penyunting/*Editor*:

BPS Kota Probolinggo

BPS-Statistics of Probolinggo Municipality

Desain Kover/*Cover Design*:

BPS Kota Probolinggo

BPS-Statistics of Probolinggo Municipality

Ilustrasi Kover/*Cover Illustration*:

Alun-alun Kota Probolinggo

Probolinggo Municipality Town Square

Diterbitkan oleh/*Published by*:

©BPS Kota Probolinggo/*BPS-Statistics of Probolinggo Municipality*

Dicetak oleh/*Printed by*:

CV Azka Putra Pratama

Dilarang mengumumkan, mendistribusikan, mengomunikasikan, dan/atau menggandakan sebagian atau seluruh isi buku ini untuk tujuan komersil tanpa izin tertulis dari Badan Pusat Statistik.

Prohibited to announce, distribute, communicate, and/or copy part or all of this book for commercial purpose without permission from BPS-Statistics Indonesia.

TIM PENYUSUN/TEAM MEMBERS

Pengarah/Director

Heri Sulistio

Penanggung Jawab/Persons in Charge

Heri Sulistio

Penyunting/Editors

Suryono

Pengolah Data dan Penulis Naskah/Data Processing and Authors

Suryono

Tony Arif Budiman

Yustin Ristiana

Yanto Wijiono

Penata Letak/Layout Designers

Suryono

Tony Arif Budiman

Yustin Ristiana

Taufiq Fajar Dewanto

KONTRIBUTOR DATA/DATA CONTRIBUTOR

1. Kementerian Agama/*Ministry of Religious Affair*
2. Kementerian Pendidikan dan Kebudayaan/*The Ministry of Education and Culture*
3. Kementerian Kesehatan/*Ministry of Health*
4. Badan Meteorologi Klimatologi dan Geofisika/*Meteorological, Climatological, and Geophysical Agency*
5. Badan Kepegawaian Negara/*State Personnel Board*
6. Badan Kepegawaian dan Pengembangan Sumber Daya Manusia Kota Probolinggo/*Regional Administration Board and Human Resources Development of Probolinggo Municipality*
7. Badan Pendapatan, Pengelolaan Keuangan dan Aset Kota Probolinggo/*Revenue, Financial Management and Assets Agency of Probolinggo Municipality*
8. Badan Pertanahan Nasional Kota Probolinggo/*National Land Board of Probolinggo Municipality*
9. Dinas Kependudukan dan Pencatatan Sipil Kota Probolinggo/*Population and Civil Registration Services of Probolinggo Municipality*
10. Dinas Kesehatan, Pengendalian Penduduk, dan Keluarga Berencana Kota Probolinggo/*Health, Population Control, and Family Planning Services of Probolinggo Municipality*
11. Dinas Komunikasi dan Informatika Kota Probolinggo/*Communications and Informatics Services of Probolinggo Municipality*
12. Dinas Koperasi, Usaha Kecil dan Menengah, dan Perdagangan Kota Probolinggo/*Cooperative, Small and Medium Bussiness, and Trade Services of Probolinggo Municipality*
13. Dinas Pekerjaan Umum, Penataan Ruang, Perumahan, dan Kawasan Pemukiman Kota Probolinggo/*Public Works, Spatial Planning, Housing, and Residential Areas Services of Probolinggo Municipality*
14. Dinas Perindustrian dan Tenaga Kerja Kota Probolinggo/*Industry and Employment Services of Probolinggo Municipality*
15. Dinas Ketahanan Pangan, Pertanian, dan Perikanan Kota Probolinggo/*Food*

Security, Agricultural and Fishery Services of Probolinggo Municipality

16. Dinas Sosial, Pemberdayaan Perempuan, dan Perlindungan Anak Kota Probolinggo/*Social, Women Empowerment, and Child Protection Services of Probolinggo Municipality*
17. Dinas Kepemudaan, Olahraga dan Pariwisata Kota Probolinggo/*Youth, Sports and Tourism Service of Probolinggo Municipality*
18. Sekretariat DPRD Kota Probolinggo/*Secretary of Probolinggo Municipality's Regional House Representatives*
19. Bagian Hukum Sekretariat Daerah Kota Probolinggo/*Legal Department Regional Secretariat of Probolinggo Municipality*
20. Dinas Lingkungan Hidup Kota Probolinggo/*Environment Services of Probolinggo Municipality*
21. Kantor Kementerian Agama Kota Probolinggo/*Religion Ministry of Probolinggo Municipality*
22. Pengadilan Agama Kota Probolinggo/*Religious Court of Probolinggo Municipality*
23. Perumda Air Minum Bayuangga Kota Probolinggo/*Bayuangga Public Regional Water Company of Probolinggo Municipality*
24. PT. Kereta Api Indonesia Stasiun Probolinggo/*PT. Kereta Api Indonesia Station of Probolinggo Municipality*
25. PT. PLN (persero) Area Pelayanan Pasuruan UPJ Probolinggo/*State Electricity Company UPJ Probolinggo*
26. PT. Pos Indonesia (Persero) Probolinggo/*PT. Pos Indonesia (Persero) Probolinggo*
27. UPT Pengelolaan Pendapatan Daerah Probolinggo/*UPT Probolinggo Regional Revenue Management*
28. Kantor Kecamatan se-Kota Probolinggo/*Subdistrict Offices in Probolinggo Municipality*
29. Otoritas Jasa Keuangan/*Financial Services Authority*

KEPALA BPS KOTA PROBOLINGGO
CHIEF STATISTICIAN OF PROBOLINGGO MUNICIPALITY



HERI SULISTIO



KATA PENGANTAR


Publikasi Kota Probolinggo Dalam Angka 2023 merupakan publikasi tahunan yang diterbitkan oleh Badan Pusat Statistik (BPS) Kota Probolinggo. Sejak tahun 2021 publikasi Kota Probolinggo Dalam Angka terbit lebih awal pada bulan Februari. Penerbitan lebih awal ini bertujuan untuk memenuhi kebutuhan pengguna data khususnya pemerintah sebagai bahan perencanaan dan pengambil kebijakan di awal tahun.

Publikasi ini menyajikan data hasil sensus dan survei yang dilaksanakan oleh BPS serta beberapa data statistik sektoral dan khusus yang berasal dari berbagai institusi. Publikasi ini memuat pula penjelasan tentang konsep dan definisi untuk memudahkan pemahaman dan pemanfaatan data. Kami berharap semoga publikasi ini dapat memenuhi kebutuhan para pengguna data, baik untuk keperluan perencanaan dan melaksanakan pembangunan daerah serta berbagai kajian ilmiah.

Terimakasih dan penghargaan disampaikan kepada semua pihak yang telah membantu hingga publikasi ini dapat diselesaikan, terutama Dinas Komunikasi dan Informatika sebagai Walidata serta dinas/instansi/lembaga dan swasta terkait di lingkungan Kota Probolinggo. Akhirnya, saran yang membangun dari berbagai pihak sangat diharapkan guna penyempurnaan dan pengembangan publikasi ini.

Probolinggo, Februari 2023

Kepala BPS
Kota Probolinggo



HERI SULISTIO




PREFACE

Probolinggo Municipality in Figures 2023 is an annual publication published by Statistics of Probolinggo Municipality. Since 2021, Probolinggo Municipality in Figures was published earlier in February. This early issuance aims to meet the needs of data users, especially the government as planning materials and policy makers at the beginning of the year.

This publication presents census and survey data conducted by BPS as well as some sectoral and special statistical data from various institutions. The publication also explains the concept and definition in order to facilitate understanding and use of data. Hopefully this publication would be benefit to the user for making planning and doing regional economic development also for scientific study.

Sincerely thank and great appreciation to all parties that helping and contributing, so that this publication can be issued, particularly the Communication and Informatics Service as the Walidata and to the institutions and private sector in Probolinggo Municipality. Finally, constructive suggestions are welcome for forward improvement.

Probolinggo, February 2023
Chief Statistician of
Probolinggo Municipality



HERI SULISTIO

DAFTAR ISI / CONTENTS

| | Halaman <i>Page</i> |
|--|------------------------|
| Kata Pengantar/ <i>Preface</i> | xi |
| Daftar Isi/ <i>Contents</i> | xiii |
| Daftar Tabel/ <i>List of Tables</i> | xv |
| Daftar Gambar/ <i>List of Figures</i> | xxxv |
| Daftar Singkatan/ <i>List of Abbreviations</i> | xli |
| Statistik Kunci/ <i>Key Statistics</i> | xlili |
| 1. Geografi dan Iklim/ <i>Geography and Climate</i> | 1 |
| 2. Pemerintahan/ <i>Government</i> | 15 |
| 3. Penduduk dan Ketenagakerjaan/ <i>Population and Employment</i> | 41 |
| 4. Sosial dan Kesejahteraan Rakyat/ <i>Social and Welfare</i> | 69 |
| 5. Pertanian, Kehutanan, Peternakan, dan Perikanan/ <i>Agriculture, Forestry, Livestock, and Fishery</i> | 141 |
| 6. Industri, Pertambangan, dan Energi/ <i>Industry, Mining, and Energy</i> | 207 |
| 7. Pariwisata/ <i>Tourism</i> | 219 |
| 8. Transportasi dan Komunikasi/ <i>Transportation and Communication</i> | 233 |
| 9. Perbankan, Koperasi, dan Harga-harga/ <i>Banking, Cooperative, dan Prices</i> | 253 |
| 10. Pengeluaran Penduduk/ <i>Population Expenditure</i> | 277 |
| 11. Sistem Neraca Regional/ <i>System of Regional Accounts</i> | 287 |
| 12. Perbandingan Antar Kabupaten/Kota/ <i>Regency/Municipality Comparison</i> | 309 |

DAFTAR TABEL/LIST OF TABLES

Halaman
Page

| | | |
|------------|---|----|
| 1. | GEOGRAFI DAN IKLIM/GEOGRAPHY AND CLIMATE | |
| 1.1 | KEADAAN GEOGRAFI | |
| | GEOGRAPHY CONDITION | |
| 1.1.1 | Luas Daerah dan Jumlah Pulau Menurut Kecamatan di Kota Probolinggo, 2022 <i>Total Area and Number of Islands by Subdistrict in Probolinggo Municipality, 2022</i> | 7 |
| 1.1.2 | Tinggi Wilayah dan Jarak ke Ibukota Kabupaten/Kota Menurut Kecamatan di Kota Probolinggo, 2022 <i>Altitude and Distance to the Capital of Regency/Municipality by Subdistrict in Probolinggo Municipality, 2022</i> | 9 |
| 1.1.3 | Luas Hutan Kota, Taman Kota, dan Ruang Terbuka Hijau Menurut Kecamatan di Kota Probolinggo, 2022 <i>Area of Urban Forest, City Park, and Green Open Space of Probolinggo Municipality by Subdistrict in Probolinggo Municipality, 2022</i> | 10 |
| 1.2 | KEADAAN IKLIM | |
| | CLIMATE CONDITION | |
| 1.2.1 | Pengamatan Unsur Iklim Menurut Bulan di Stasiun Geofisika Pasuruan, 2022 <i>Observation of Climate Elements By Months at Pasuruan Geophysical Station, 2022</i> | 11 |
| 2. | PEMERINTAHAN/GOVERNMENT | |
| 2.1 | WILAYAH ADMINISTRATIF | |
| | ADMINISTRATIVE AREA | |
| 2.1.1 | Jumlah Kelurahan Menurut Kecamatan di Kota Probolinggo, 2018–2022 <i>Number of Kelurahan by Subdistrict in Probolinggo Municipality, 2018–2022</i> | 22 |

| | | |
|------------|--|----|
| 2.1.2 | Jumlah Rukun Warga (RW) / Rukun Tetangga (RT) Menurut Kecamatan di Kota Probolinggo, 2018-2022 <i>Number of RW/RT by Subdistrict in Probolinggo Municipality, 2018–2022</i> | 23 |
| 2.2 | DEWAN PERWAKILAN RAKYAT DAERAH REGIONAL HOUSE OF REPRESENTATIVE | |
| 2.2.1 | Jumlah Anggota Dewan Perwakilan Rakyat Daerah Menurut Partai Politik dan Jenis Kelamin di Kota Probolinggo, 2022 <i>Number of Regional House of Representatives’s Members by Political Parties and Sex in Probolinggo Municipality 2022</i> | 25 |
| 2.2.2 | Jumlah Anggota Dewan Perwakilan Rakyat Daerah Menurut Tingkat Pendidikan dan Jenis Kelamin di Kota Probolinggo, 2022 <i>Number of Regional House of Representatives by Educational Attainment and Sex in Probolinggo Municipality, 2022.....</i> | 26 |
| 2.2.3 | Jumlah Anggota Dewan Perwakilan Rakyat Daerah Menurut Kelompok Umur dan Jenis Kelamin di Kota Probolinggo, 2022 <i>Number of Regional House of Representatives by Group of Ages and Sex in Probolinggo Municipality, 2022.....</i> | 27 |
| 2.2.4 | Sidang, Rapat dan Kegiatan DPRD di Kota Probolinggo, 2018-2022 <i>Trial, Meeting and Regional House’s Activities in Probolinggo Municipality, 2018-2022.....</i> | 28 |
| 2.2.5 | Peraturan Daerah yang Dikeluarkan Dewan Perwakilan Rakyat Daerah Menurut Nomor dan Bahasan di Kota Probolinggo, 2022 <i>Regional Regulation Approved by Regional House of Representatives Probolinggo Municipality by Number and Discussion, 2022</i> | 29 |
| 2.3 | SUMBER DAYA MANUSIA HUMAN RESOURCES | |
| 2.3.1 | Jumlah Pegawai Negeri Sipil Menurut Jabatan dan Jenis Kelamin di Kota Probolinggo, Desember 2021 dan Desember 2022 <i>Number of Civil Servants by Occupation and Sex in Probolinggo Municipality, December 2021 and December 2022</i> | 30 |

| | | |
|------------|--|----|
| 2.3.2 | Jumlah Pegawai Negeri Sipil Menurut Tingkat Pendidikan dan Jenis Kelamin di Kota Probolinggo, Desember 2021 dan Desember 2022 <i>Number of Civil Servants by Educational Level and Sex in Probolinggo Municipality, Desember 2021 and Desember 2022</i> | 32 |
| 2.3.3 | Jumlah Pegawai Negeri Sipil Menurut Tingkat Kepangkatan dan Jenis Kelamin di Kota Probolinggo, Desember 2021 dan Desember 2022 <i>Number of Civil Servants by Hierarchy and Sex in Probolinggo Municipality, Desember 2021 and Desember 2022</i> | 34 |
| 2.4 | KEUANGAN PEMERINTAH GOVERNMENT FINANCE | |
| 2.4.1 | Realisasi Pendapatan Pemerintah Kota Probolinggo Menurut Jenis Pendapatan (ribu rupiah), 2018–2021 <i>Actual Probolinggo Municipal Government Revenues by Kind of Revenues (thousand rupiahs), 2018–2021</i> | 36 |
| 2.4.2 | Realisasi Belanja Pemerintah Kota Probolinggo Menurut Jenis Belanja (ribu rupiah), 2018–2021 <i>Actual Probolinggo Municipal Government Expenditures by Kind of Expenditures (thousand rupiahs), 2018–2021</i> | 38 |
| 3. | PENDUDUK DAN KETENAGAKERJAAN/ POPULATION AND EMPLOYMENT | |
| 3.1 | PENDUDUK POPULATION | |
| 3.1.1 | Penduduk, Laju Pertumbuhan Penduduk, Distribusi Persentase Penduduk, Kepadatan Penduduk, Rasio Jenis Kelamin Penduduk Menurut Kecamatan di Kota Probolinggo, 2022 <i>Population, Population Growth Rate, Percentage Distribution of Population, Population Density, and Population Sex Ratio by Subdistrict in Probolinggo Municipality, 2022</i> | 54 |
| 3.1.2 | Jumlah Penduduk Menurut Kelompok Umur dan Jenis Kelamin di Kota Probolinggo, 2022 <i>Population by Age Groups and Sex in Probolinggo Municipality, 2022</i> | 57 |

3.2 KETENAGAKERJAAN

EMPLOYMENT

| | | |
|-------|--|----|
| 3.2.1 | Jumlah Penduduk Berumur 15 Tahun Keatas Menurut Jenis Kegiatan Selama Seminggu yang Lalu dan Jenis Kelamin di Kota Probolinggo, 2022 <i>Population Aged 15 Years and Over by Type of Activity During The Previous Week and Sex in Probolinggo Municipality, 2022.....</i> | 58 |
| 3.2.2 | Penduduk Berumur 15 Tahun ke Atas Menurut Pendidikan Tertinggi yang Ditamatkan dan Jenis Kegiatan Selama Seminggu yang Lalu di Kota Probolinggo, 2022 <i>Population 15 Years of Age and Over by Educational Attainment and Type of Activity During the Previous Week in Probolinggo Municipality, 2022.....</i> | 59 |
| 3.2.3 | Penduduk Berumur 15 Tahun Ke Atas yang Bekerja Selama Seminggu yang Lalu Menurut Status Pekerjaan Utama dan Jenis Kelamin di Kota Probolinggo, 2022 <i>Population 15 Years of Age and Over who Worked During The Previous Week by Main Employment Status and Sex in Probolinggo Municipality, 2022.....</i> | 61 |
| 3.2.4 | Penduduk Berumur 15 Tahun Ke Atas yang Bekerja Selama Seminggu yang Lalu Menurut Lapangan Pekerjaan Utama dan Jenis Kelamin di Kota Probolinggo, 2022 <i>Population 15 Years of Age and Over who Worked During The Previous Week by Main Industry and Sex in Probolinggo Municipality, 2022.....</i> | 62 |
| 3.2.5 | Pencari Kerja Terdaftar Menurut Jenis Kelamin di Kota Probolinggo, 2022 <i>Job Seekers Listed by Sex in Probolinggo Municipality, 2022.....</i> | 63 |
| 3.2.6 | Pencari Kerja Terdaftar Menurut Pendidikan Tertinggi dan Jenis Kelamin di Kota Probolinggo, 2022 <i>Job Seekers Listed by Educational Attainment and Sex in Probolinggo Municipality, 2022.....</i> | 64 |

| | | |
|------------|--|----|
| 3.2.7 | Pemegang Ijin Kerja bagi WNA Menurut Kewarganegaraan di Kota Probolinggo, 2019-2022 <i>Foreigners Having Job Permit by Nationality in Probolinggo Municipality, 2019-2022</i> | 67 |
| 3.2.8 | Upah Minimum Kota di Kota Probolinggo, 2006-2023 | 68 |
| 4. | SOSIAL DAN KESEJAHTERAAN RAKYAT/SOCIAL AND WELFARE | |
| 4.1 | PENDIDIKAN | |
| | EDUCATION | |
| 4.1.1 | Jumlah Sekolah, Guru, dan Murid Taman Kanak-Kanak (TK) di Bawah Kementerian Pendidikan, Kebudayaan, Riset, dan Teknologi Menurut Kecamatan di Kota Probolinggo, 2021/2022 dan 2022/2023 <i>Number of Schools, Teachers, and Pupils in Kindergarten Under The Ministry of Education, Culture, Research, and Technology by Subdistrict in Probolinggo Municipality, 2021/2022 and 2022/2023....</i> | 81 |
| 4.1.2 | Jumlah Sekolah, Guru, dan Murid Raudatul Athfal (RA) di Bawah Kementerian Agama Menurut Kecamatan di Kota Probolinggo, 2021/2022 dan 2022/2023 <i>Number of Schools, Teachers, and Pupils in Raudatul Athfal (RA) Under The Ministry of Religious Affairs by Subdistrict in Probolinggo Municipality, 2021/2022 and 2022/2023</i> | 84 |
| 4.1.3 | Jumlah Sekolah, Guru, dan Murid Sekolah Dasar (SD) di Bawah Kementerian Pendidikan, Kebudayaan, Riset, dan Teknologi Menurut Kecamatan di Kota Probolinggo, 2021/2022 dan 2022/2023 <i>Number of Schools, Teachers, and Pupils in Elementary Schools Under The Ministry of Education, Culture, Research, and Technology by Subdistrict in Probolinggo Municipality, 2021/2022 and 2022/2023</i> | 85 |

| | | |
|-------|--|-----|
| 4.1.4 | <p>Jumlah Sekolah, Guru, dan Murid Madrasah Ibtidaiyah (MI) di Bawah Kementerian Agama Menurut Kecamatan di Kota Probolinggo, 2021/2022 dan 2022/2023 <i>Number of Schools, Teachers, and Pupils in Madrasah Ibtidaiyah (MI) Under The Ministry of Religious Affairs by Subdistrict in Probolinggo Municipality, 2021/2022 and 2022/2023</i></p> | 88 |
| 4.1.5 | <p>Jumlah Sekolah, Guru, dan Murid Sekolah Menengah Pertama (SMP) di Bawah Kementerian Pendidikan, Kebudayaan, Riset, dan Teknologi Menurut Kecamatan di Kota Probolinggo, 2021/2022 dan 2022/2023 <i>Number of Schools, Teachers, and Pupils in Junior High Schools Under The Ministry of Education, Culture, Research, and Technology by Subdistrict in Probolinggo Municipality, 2021/2022 and 2022/2023</i></p> | 91 |
| 4.1.6 | <p>Jumlah Sekolah, Guru, dan Murid Madrasah Tsanawiyah (MTs) di Bawah Kementerian Agama Menurut Kecamatan di Kota Probolinggo, 2021/2022 dan 2022/2023 <i>Number of Schools, Teachers, and Pupils in Madrasah Tsanawiyah (MTs) Under The Ministry of Religious Affairs by Subdistrict in Probolinggo Municipality, 2021/2022 and 2022/2023</i></p> | 94 |
| 4.1.7 | <p>Jumlah Sekolah, Guru, dan Murid Sekolah Menengah Atas (SMA) di Bawah Kementerian Pendidikan, Kebudayaan, Riset, dan Teknologi Menurut Kecamatan di Kota Probolinggo, 2021/2022 dan 2022/2023 <i>Number of Schools, Teachers, and Pupils in Senior High School Under The Ministry of Education, Culture, Research, and Technology by Subdistrict in Probolinggo Municipality, 2021/2022 and 2022/2023....</i></p> | 97 |
| 4.1.8 | <p>Jumlah Sekolah, Guru, dan Murid Sekolah Menengah Kejuruan (SMK) di Bawah Kementerian Pendidikan, Kebudayaan, Riset, dan Teknologi Menurut Kecamatan di Kota Probolinggo, 2021/2022 dan 2022/2023 <i>Number of Schools, Teachers, and Pupils in Vocational High Schools Under The Ministry of Education, Culture, Research, and Technology by Subdistrict in Probolinggo Municipality, 2021/2022 and 2022/2023</i></p> | 100 |

| | | |
|------------|--|-----|
| 4.1.9 | <p>Jumlah Sekolah, Guru, dan Murid Madrasah Aliyah (MA) di Bawah Kementerian Agama Menurut Kecamatan di Kota Probolinggo, 2021/2022 dan 2022/2023 <i>Number of Schools, Teachers, and Pupils in Madrasah Aliyah (MA) Under the Ministry of Religious Affairs by Subdistrict in Probolinggo Municipality, 2021/2022 and 2022/2023</i></p> | 103 |
| 4.1.10 | <p>Jumlah Kelurahan yang Memiliki Fasilitas Sekolah Menurut Kecamatan dan Tingkat Pendidikan di Kota Probolinggo, 2019–2021 <i>Number of Kelurahan Having Educational Facilities by Subdistrict and Educational Level in Probolinggo Municipality, 2019–2021</i></p> | 106 |
| 4.1.11 | <p>Angka Partisipasi Murni (APM) dan Angka Partisipasi Kasar (APK) Menurut Jenjang Pendidikan di Kota Probolinggo, 2021 dan 2022 <i>Net Enrollment Rate and Gross Enrollment Ratio by Educational Level in Probolinggo Municipality, 2021 and 2022</i></p> | 111 |
| 4.1.12 | <p>Persentase Penduduk Berumur 15 Tahun ke Atas yang Melek Huruf Menurut Kelompok Umur di Kota Probolinggo, 2021 dan 2022 <i>Percentage of Literate People Aged 15 Years and Over by Age Group in Probolinggo Municipality, 2021 and 2022</i></p> | 112 |
| 4.2 | KESEHATAN | |
| | HEALTH | |
| 4.2.1 | <p>Jumlah Kelurahan Yang Memiliki Sarana Kesehatan Menurut Kecamatan di Kota Probolinggo, 2019–2021 <i>Number of Kelurahan Having Health Facilities by Subdistrict in Probolinggo Municipality, 2019–2021</i></p> | 113 |
| 4.2.2 | <p>Jumlah Tenaga Kesehatan Menurut Kecamatan di Kota Probolinggo, 2022 <i>Number of Health Human Resources by Subdistrict in Probolinggo Municipality, 2022</i></p> | 119 |
| 4.2.3 | <p>Jumlah Rumah Sakit Umum, Rumah Sakit Khusus, dan Puskesmas Menurut Kecamatan di Kota Probolinggo, 2021 dan 2022 <i>Number of General Hospital, Specialized Hospital, and Public Health Center by Subdistrict in Probolinggo Municipality, 2021 and 2022</i></p> | 122 |

| | | |
|------------|--|-----|
| 4.3 | AGAMA DAN SOSIAL LAINNYA | |
| | RELIGION AND OTHER SOCIAL AFFAIRS | |
| 4.3.1 | Jumlah Penduduk Menurut Kecamatan dan Agama yang Dianut di Kota Probolinggo, 2022 <i>Population by Subdistrict and Religion in Probolinggo Municipality, 2022</i> | 124 |
| 4.3.2 | Jumlah Tempat Peribadatan Menurut Kecamatan di Kota Probolinggo, 2022 <i>Number of Places of Worship by Subdistrict in Probolinggo Municipality, 2022</i> | 125 |
| 4.3.3 | Jumlah Kelurahan yang Mengalami Bencana Alam ¹ Menurut Kecamatan di Kota Probolinggo, 2019–2021 <i>Number of Kelurahan that Had Natural Disaster¹ by Subdistrict in Probolinggo Municipality, 2019–2021</i> | 126 |
| 4.3.4 | Jumlah Perceraian ¹ Menurut Kecamatan di Kota Probolinggo, 2020–2022 <i>Number of Divorces¹ by Subdistrict in Probolinggo Municipality, 2020–2022</i> | 129 |
| 4.3.5 | Jumlah Perceraian Menurut Kecamatan dan Faktor di Kota Probolinggo, 2022 <i>Number of Divorces by Subdistrict and Factors in Probolinggo Municipality, 2022</i> | 132 |
| 4.3.6 | Permasalahan Kesejahteraan Sosial Menurut Jenis dan Kecamatan di Kota Probolinggo, 2022 <i>Social Welfare Problems by Kind and Subdistrict in Probolinggo Municipality, 2022</i> | 135 |
| 4.4 | KEMISKINAN | |
| | POVERTY | |
| 4.4.1 | Garis Kemiskinan, Jumlah, dan Persentase Penduduk Miskin di Kota Probolinggo, 2015–2022 <i>Poverty Line, Number, and Percentage of Poor People in Probolinggo Municipality, 2015–2022</i> | 137 |

| | | |
|------------|---|-----|
| 4.4.2 | Indeks Kedalaman Kemiskinan dan Indeks Keparahan Kemiskinan di Kota Probolinggo, 2015–2022 <i>Poverty Gap Index and Poverty Severity Index in Probolinggo Municipality, 2015–2022</i> | 138 |
| 4.5 | INDEKS PEMBANGUNAN MANUSIA HUMAN DEVELOPMENT INDEX | |
| 4.5.1 | Indeks Pembangunan Manusia di Kota Probolinggo, 2018–2022 <i>Human Development Index (HDI) in Probolinggo Municipality, 2018–2022</i> | 139 |
| 5. | PERTANIAN, KEHUTANAN, PETERNAKAN, DAN PERIKANAN/ AGRICULTURE, FORESTRY, LIVESTOCK, AND FISHERY | |
| 5.1 | HORTIKULTURA HORTICULTURE | |
| 5.1.1 | Luas Panen Tanaman Sayuran Menurut Kecamatan dan Jenis Tanaman di Kota Probolinggo (ha), 2021 dan 2022 ^x <i>Harvested Area of Vegetables by Subdistrict and Kind of Plant in Probolinggo Municipality(ha), 2021 and 2022^x</i> | 150 |
| 5.1.2 | Produksi Tanaman Sayuran Menurut Kecamatan dan Jenis Tanaman di Kota Probolinggo (kuintal), 2021 dan 2022 ^x <i>Production of Vegetables by Subdistrict and Kind of Plant in Probolinggo Municipality (quintal), 2021 and 2022^x</i> | 154 |
| 5.1.3 | Luas Panen Tanaman Sayuran dan Buah-buahan Semusim Menurut Jenis Tanaman di Kota Probolinggo (ha), 2019–2022 <i>Harvested Area of Seasonal Vegetables and Fruits by Kind of Plant in Probolinggo Municipality(ha), 2019–2022</i> | 158 |
| 5.1.4 | Produksi Tanaman Sayuran dan Buah-buahan Semusim Menurut Jenis Tanaman di Kota Probolinggo (kuintal), 2019–2022 <i>Production of Seasonal Vegetables and Fruits by Kind of Plant in Probolinggo Municipality (quintal), 2019–2022</i> | 160 |
| 5.1.5 | Luas Panen Tanaman Biofarmaka Menurut Kecamatan dan Jenis Tanaman di Kota Probolinggo (m ²), 2021 dan 2022 <i>Harvested Area of Medicinal Plants by Subdistrict and Kind of Plant in Probolinggo Municipality (m²), 2021 and 2022</i> | 162 |

| | | |
|--------|---|-----|
| 5.1.6 | Produksi Tanaman Biofarmaka Menurut Kecamatan dan Jenis Tanaman di Kota Probolinggo (kg), 2021 dan 2022 <i>Production of Medicinal Plants by Subdistrict and Kind of Plant in Probolinggo Municipality (kg), 2021 and 2022</i> | 164 |
| 5.1.7 | Luas Panen Tanaman Biofarmaka Menurut Jenis Tanaman di Kota Probolinggo (m ²), 2019–2022 <i>Harvested Area of Medicinal Plants by Kind of Plant in Probolinggo Municipality (m²), 2019–2022</i> | 166 |
| 5.1.8 | Produksi Tanaman Biofarmaka Menurut Jenis Tanaman di Kota Probolinggo (kg), 2019–2022 <i>Production of Medicinal Plants by Kind of Plant in Probolinggo Municipality (kg),2019–2022</i> | 167 |
| 5.1.9 | Luas Panen Tanaman Hias Menurut Kecamatan dan Jenis Tanaman di Kota Probolinggo (m ²), 2021 dan 2022 ^x <i>Harvested Area of Ornamental Plants by Subdistrict and Kind of Plant in Probolinggo Municipality (m²), 2021 and 2022^x</i> | 168 |
| 5.1.10 | Produksi Tanaman Hias Menurut Kecamatan dan Jenis Tanaman di Kota Probolinggo (tangkai), 2021 dan 2022 ^x <i>Production of Ornamental Plants by Subdistrict and Kind of Plant in Probolinggo Municipality (stalks), 2021 and 2022^x</i> | 171 |
| 5.1.11 | Luas Panen Tanaman Hias Menurut Jenis Tanaman di Kota Probolinggo (m ²), 2019–2022 <i>Harvested Area of Ornamental Plants by Kind of Plant in Probolinggo Municipality (m²), 2019–2022</i> | 174 |
| 5.1.12 | Produksi Tanaman Hias Menurut Jenis Tanaman di Kota Probolinggo (tangkai), 2019–2022 <i>Production of Ornamental Plants by Kind of Plant in Probolinggo Municipality (stalks), 2019–2022</i> | 175 |
| 5.1.13 | Produksi Buah-buahan Menurut Kecamatan dan Jenis Tanaman di Kota Probolinggo (kuintal), 2021 dan 2022 ^x <i>Production of Fruits by Subdistrict and Kind of Plant in Probolinggo Municipality (kuintal), 2021 and 2022^x</i> | 176 |

| | | |
|------------|---|-----|
| 5.1.14 | Produksi Buah-Buahan dan Sayuran Tahunan Menurut Jenis Tanaman di Kota Probolinggo (kuintal), 2019–2022 <i>Production of Annual Fruits and Vegetables by Kind of Plant in Probolinggo Municipality (quintal), 2019–2022</i> | 180 |
| 5.2 | PERKEBUNAN ESTATE CROPS | |
| 5.2.1 | Luas Areal Tanaman Perkebunan Menurut Kecamatan dan Jenis Tanaman di Kota Probolinggo (ha), 2021 dan 2022 <i>Planted Area of Estate Crops by Subdistrict and Type of Crops in Probolinggo Municipality (ha), 2021 and 2022</i> | 182 |
| 5.2.2 | Produksi Perkebunan Menurut Kecamatan dan Jenis Tanaman di Kota Probolinggo (ton), 2021 dan 2022 <i>Production of Estates by Subdistrict and Type of Crops in Probolinggo Municipality (ton), 2021 and 2022.....</i> | 186 |
| 5.2.3 | Luas Areal Tanaman Perkebunan Rakyat Menurut Jenis Tanaman di Kota Probolinggo (ha), 2018–2022 <i>Planted Area of Estate Crops by Type of Crops in Probolinggo Municipality (ha), 2018–2022</i> | 190 |
| 5.2.4 | Produksi Perkebunan Rakyat Menurut Jenis Tanaman di Kota Probolinggo (ton), 2018–2022 <i>Production of Estates by Type of Crops in Probolinggo Municipality (ton), 2018–2022</i> | 191 |
| 5.3 | PETERNAKAN LIVESTOCKS | |
| 5.3.1 | Populasi Ternak Menurut Kecamatan di Kota Probolinggo, 2021 dan 2022 <i>Population of Livestocks by Subdistrict in Probolinggo Municipality, 2021 and 2022.....</i> | 192 |
| 5.3.2 | Populasi Unggas Menurut Kecamatan di Kota Probolinggo, 2021 dan 2022 <i>Poultry Population by Subdistrict in Probolinggo Municipality, 2021 and 2022.....</i> | 194 |

| | | |
|------------|--|-----|
| 5.3.3 | Produksi Susu dan Telur Menurut Kecamatan di Kota Probolinggo, 2021 dan 2022 <i>Milk and Egg Production by Subdistrict in Probolinggo Municipality, 2021 and 2022</i> | 196 |
| 5.3.4 | Produksi Daging Menurut Kecamatan di Kota Probolinggo, 2022 <i>Meat Production by Subdistrict in Probolinggo Municipality, 2022</i> | 197 |
| 5.4 | PERIKANAN | |
| | FISHERY | |
| 5.4.1 | Produksi Perikanan Tangkap Laut Menurut Kecamatan di Kota Probolinggo, 2022 <i>Production of Marine Capture Fisheries by Subdistrict in Probolinggo Municipality, 2022</i> | 198 |
| 5.4.2 | Produksi Perikanan Tangkap Laut Menurut Jenis Ikan di Kota Probolinggo, 2022 <i>Production of Marine Capture Fisheries by Kind of Fish in Probolinggo Municipality, 2022</i> | 199 |
| 5.4.3 | Produksi Perikanan Tangkap di Perairan Umum Menurut Kecamatan di Kota Probolinggo, 2022 <i>Production of Capture Fisheries in Public Waters by Subdistrict in Probolinggo Municipality, 2022</i> | 200 |
| 5.4.4 | Produksi Perikanan Tangkap di Perairan Umum Menurut Jenis Ikan di Kota Probolinggo, 2022 <i>Production of Capture Fisheries in Public Waters by Kind of Fish in Probolinggo Municipality, 2022</i> | 201 |
| 5.4.5 | Produksi Perikanan Budidaya Kolam dan Tambak Menurut Kecamatan di Kota Probolinggo, 2022 <i>Production of Fresh Water Pond and Aquaculture Brackfish by Subdistrict in Probolinggo Municipality, 2022</i> | 202 |
| 5.4.6 | Produksi Perikanan Budidaya Kolam Menurut Jenis Ikan di Kota Probolinggo, 2022 <i>Production of Fresh Water Pond by Kind of Fish in Probolinggo Municipality, 2022</i> | 203 |

| | | |
|-----------|--|-----|
| 5.4.7 | Produksi Perikanan Budidaya Tambak Menurut Jenis Ikan di Kota Probolinggo, 2022 <i>Production of Aquaculture Brackfish by Kind of Fish in Probolinggo Municipality, 2022</i> | 204 |
| 5.4.8 | Produksi Perikanan Menurut Jenis Kegiatan dan Bulan di Kota Probolinggo, 2022 <i>Production of Fisheries by Type of Activity and Month in Probolinggo Municipality, 2022</i> | 205 |
| 6. | INDUSTRI, PERTAMBANGAN, DAN ENERGI/ INDUSTRY, MINING, AND ENERGY | |
| 6.2 | Pelanggan Perusahaan Umum Daerah Air Minum Menurut Kecamatan, 2022 <i>Customers of Regional Water Company by Subdistrict, 2022</i> | 212 |
| 6.1 | Daya Terpasang, Produksi, dan Distribusi Listrik PT. PLN (Persero) pada Cabang/Ranting PLN Menurut Kecamatan di Kota Probolinggo, 2022 <i>Installed Electricity Power, Production, and Distribution of PT. PLN (Persero) at PLN Branch by Subdistrict in Probolinggo Municipality, 2022</i> | 213 |
| 6.2 | Jumlah Pelanggan Listrik Menurut Kecamatan di Kota Probolinggo, 2018–2022 <i>Number of Electricity Customers by Subdistrict in Probolinggo Municipality, 2018–2022</i> | 214 |
| 6.3 | Jumlah Pelanggan dan Air yang Disalurkan Menurut Kecamatan di Kota Probolinggo, 2022 <i>Number of Customers and Distributed Water by Subdistrict in Probolinggo Municipality, 2022</i> | 215 |
| 6.4 | Jumlah Produksi Air, Air yang Disalurkan, dan Pelanggan Menurut Kecamatan di Kota Probolinggo, 2022 <i>Number of Water Production, Distributed Water, and Customers by Subdistrict in Probolinggo Municipality, 2022</i> | 216 |

| | | |
|-----------|---|-----|
| 6.5 | Jumlah Industri Besar Sedang Menurut Kecamatan di Kota Probolinggo, 2020-2022 <i>Number of Medium Large Industry by Subdistrict in Probolinggo Municipality, 2020-2022</i> | 217 |
| | | |
| 7. | PARIWISATA/TOURISM | |
| 7.2 | Jumlah Akomodasi, Kamar, dan Tempat Tidur Menurut Kecamatan, 2022 <i>Number of Accommodations, Rooms, and Beds by Subdistrict, 2022 ..</i> | 225 |
| 7.1 | Jumlah Rumah Makan/Restoran Menurut Kecamatan di Kota Probolinggo, 2019-2022 <i>Number of Restaurants by Subdistrict in Probolinggo Municipality, 2019-2022</i> | 226 |
| 7.2 | Daftar Obyek Wisata dan Jumlah Pengunjung di Kota Probolinggo, 2022 <i>List of Tourism Destination and Number of Customers in Probolinggo Municipality, 2022</i> | 227 |
| 7.3 | Jumlah Akomodasi Menurut Kecamatan di Kota Probolinggo, 2020-2022 <i>Number of Accommodation by Subdistrict in Probolinggo Municipality, 2020-2022</i> | 228 |
| 7.4 | Jumlah Tamu Akomodasi Menurut Kecamatan di Kota Probolinggo, 2020-2022 <i>Number of Accommodations Guest by Subdistrict in Probolinggo Municipality, 2020-2022</i> | 229 |
| 7.5 | Daftar Nama dan Alamat Hotel dan Akomodasi Lainnya di Kota Probolinggo, 2022 <i>List of Hotel and Other Accommodation in Probolinggo Municipality, 2022</i> | 230 |
| 7.6 | Jumlah Kapal Pesiar dan Wisatawan Menurut Bulan di Kota Probolinggo, 2022 <i>Number of Cruise Ships and Tourist by Month in Probolinggo Municipality, 2022</i> | 232 |

| | | |
|------------|--|-----|
| 8. | TRANSPORTASI DAN KOMUNIKASI/ TRANSPORTATION AND COMMUNICATION | |
| 8.1 | TRANSPORTASI TRANSPORTATION | |
| 8.1.1 | Panjang Jalan ¹ Menurut Tingkat Kewenangan Pemerintahan di Kota Probolinggo (km), 2020–2022 <i>Length of Roads¹ by Level of Government Authority in Probolinggo Municipality (km), 2020–2022</i> | 240 |
| 8.1.2 | Panjang Jalan Menurut Jenis Permukaan Jalan ¹ di Kota Probolinggo (km), 2020–2022 <i>Length of Roads by Type of Road Surface in Probolinggo Municipality (km), 2020–2022</i> | 241 |
| 8.1.3 | Panjang Jalan Menurut Kondisi Jalan ¹ di Kota Probolinggo (km), 2020–2022 <i>Length of Roads by Condition of Roads in Probolinggo Municipality (km), 2020–2022</i> | 242 |
| 8.1.4 | Obyek Pajak Kendaraan Bermotor Menurut Jenis Kendaraan dan Plat Dasar di Kota Probolinggo, 2022 <i>Tax by Kind of Vehicles and Basic Plate in Probolinggo Municipality, 2022</i> | 243 |
| 8.1.5 | Pembelian Kendaraan Bermotor Baru Roda Dua Menurut Bulan di Kota Probolinggo, 2022 <i>Purchased New Two-Wheeled Vehicle by Month in Probolinggo Municipality, 2022</i> | 244 |
| 8.1.6 | Pembelian Kendaraan Bermotor Baru Roda Empat Menurut Bulan di Kota Probolinggo, 2022 <i>Purchased New Four-Wheeled Vehicle by Month in Probolinggo Municipality, 2022</i> | 245 |
| 8.1.7 | Jumlah Kendaraan Bermotor Menurut Kecamatan di Kota Probolinggo, 2022 <i>Number of Vehicle by Subdistrict in Probolinggo Municipality, 2022 ...</i> | 246 |
| 8.1.8 | Penumpang Kereta Api Menurut Bulan di Stasiun Kota Probolinggo, 2018-2022 <i>Train Passengers by Month in Station of Probolinggo Municipality, 2018-2022</i> | 247 |
| 8.1.9 | Produksi Kereta Api Barang Menurut Bulan di Stasiun Kota Probolinggo, 2018-2022 | |

| | | |
|------------|--|-----|
| | <i>Railway Freight Production by Month in Station of Probolinggo Municipality, 2018-2022</i> | 248 |
| 8.2 | KOMUNIKASI | |
| | COMMUNICATION | |
| 8.2.1 | Jumlah Kantor Pos Pembantu Menurut Kecamatan di Kota Probolinggo, 2019-2022 <i>Number of Post Offices Subsidiaries by Subdistrict in Probolinggo Municipality, 2019-2022</i> | 249 |
| 8.2.2 | Fasilitas Pelayanan Pos dan Giro di Kantor Pos Kota Probolinggo, 2019-2022 <i>Post and Giro Facilities in Probolinggo Municipality Post Office, 2019-2022</i> | 250 |
| 8.2.3 | Fasilitas Komunikasi di Kota Probolinggo, 2019-2022 <i>Communication Facilities in Probolinggo Municipality, 2019-2022</i> | 251 |
| 9. | PERBANKAN, KOPERASI, DAN HARGA- HARGA/BANKING, COOPERATIVE, AND PRICES | |
| 9.1 | Jumlah Kantor Bank Menurut Kelompok Bank di Kota Probolinggo, 2019-2022 <i>Number of Bank Offices by Bank Group in Probolinggo Municipality, 2019-2022</i> | 260 |
| 9.2 | Posisi Pinjaman Bank Umum Menurut Lapangan Usaha di Kota Probolinggo, 2022 <i>Outstanding Credit of Commercial Banks by Economic Sector in Probolinggo Municipality, 2022</i> | 261 |
| 9.3 | Posisi Pinjaman Bank Umum pada UMKM Menurut Lapangan Usaha di Kota Probolinggo, 2022 <i>Outstanding Credit of Commercial Banks to Micro, Small, and Medium Enterprises by Economic Sector in Probolinggo Municipality, 2022</i> | 262 |
| 9.4 | Posisi Tabungan pada Bank Umum Menurut Jenis Tabungan di Kota Probolinggo, 2022 <i>Outstanding Saving Deposits of Commercial Banks by Type of Deposit in Probolinggo Municipality, 2022</i> | 263 |
| 9.5 | Posisi Pinjaman pada Bank Perkreditan Rakyat (BPR) Menurut Jenis Penggunaan di Kota Probolinggo, 2022 | |

| | | |
|------------|--|-----|
| | <i>Outstanding Credits of Rural Banks by Type of Credit in Probolinggo Municipality, 2022</i> | 264 |
| 9.6 | Posisi Tabungan pada Bank Perkreditan Rakyat di Kota Probolinggo, 2022 <i>Outstanding Saving of Rural Banks in Probolinggo Municipality, 2022</i> | 265 |
| 9.7 | Jumlah Koperasi Aktif Menurut Kecamatan di Kota Probolinggo, 2019–2022 <i>Number of Active Cooperative by Subdistrict in Probolinggo Municipality, 2019–2022</i> | 266 |
| 9.8 | Jumlah Koperasi Menurut Jenis Koperasi dan Kecamatan di Kota Probolinggo, 2022 <i>Number of Cooperative by Kind of Cooperative and Subdistrict in Probolinggo Municipality, 2022</i> | 267 |
| 9.9 | Indeks Harga Konsumen per Bulan Menurut Kelompok Pengeluaran (2018=100) di Kota Probolinggo, 2022 <i>Consumer Price Index per Month by Expenditure Group (2018=100) in Probolinggo Municipality, 2022</i> | 268 |
| 9.10 | Laju Inflasi Bulanan Menurut Kelompok Pengeluaran(2018=100) di Kota Probolinggo, 2022 <i>Monthly Inflation Rate by Expenditure Group (2018=100) in Probolinggo Municipality, 2022</i> | 272 |
| 9.11 | Inflasi Menurut Bulan di Kota Probolinggo, 2018-2022 <i>Inflation by Month in Probolinggo Municipality, 2018-2022</i> | 276 |
| 10. | PENGELUARAN PENDUDUK/POPULATION EXPENDITURE | |
| 10.1 | Rata-rata Pengeluaran per Kapita Sebulan Menurut Kelompok Komoditas (rupiah) di Kota Probolinggo, 2021 dan 2022 <i>Monthly Average Expenditure per Capita by Commodity Group (rupiahs) in Probolinggo Municipality, 2021 and 2022</i> | 283 |
| 10.2 | Persentase Pengeluaran per Kapita Sebulan Menurut Kelompok Komoditas di Kota Probolinggo, 2021 dan 2022 <i>Percentage of Monthly Expenditure per Capita by Commodity Group in Probolinggo Municipality, 2021 and 2022</i> | 284 |

| | | |
|------------|---|-----|
| 10.3 | Rata-rata Pengeluaran Penduduk Menurut Golongan Pengeluaran Per Kapita Sebulan di Kota Probolinggo, 2021 dan 2022 <i>Percentage of Monthly Expenditure Quantil per Capita per Month in Probolinggo Municipality, 2021 and 2022</i> | 285 |
| 11. | SISTEM NERACA REGIONAL/SYSTEM OF REGIONAL ACCOUNTS | |
| 11.1. | Produk Domestik Regional Bruto Atas Dasar Harga Berlaku Menurut Lapangan Usaha di Kota Probolinggo (miliar rupiah), 2018–2022 <i>Gross Regional Domestic Product at Current Market Prices by Industry in Probolinggo Municipality (billion rupiahs), 2018–2022</i> | 299 |
| 11.2 | Produk Domestik Regional Bruto Atas Dasar Harga Konstan 2010 Menurut Lapangan Usaha di Kota Probolinggo (miliar rupiah), 2018–2022 <i>Gross Regional Domestic Product at 2010 Constant Market Prices by Industry in Probolinggo Municipality (billion rupiahs), 2018–2022</i> | 301 |
| 11.3 | Distribusi Persentase Produk Domestik Regional Bruto Atas Dasar Harga Berlaku Menurut Lapangan Usaha di Kota Probolinggo, 2018–2022 <i>Percentage Distribution of Gross Regional Domestic Product at Current Market Prices by Industry in Probolinggo Municipality, 2018–2022</i> | 303 |
| 11.4 | Laju Pertumbuhan Produk Domestik Regional Bruto Atas Dasar Harga Konstan 2010 Menurut Lapangan Usaha di Kota Probolinggo (persen), 2018–2022 <i>Growth Rate of Gross Regional Domestic Product at 2010 Constant Market Prices by Industry in Probolinggo Municipality (percent), 2018–2022</i> | 305 |
| 11.5 | Produk Domestik Regional Bruto Atas Dasar Harga Berlaku Menurut Jenis Pengeluaran di Kota Probolinggo (miliar rupiah), 2018–2022 <i>Gross Regional Domestic Product at Current Market Prices by Type of Expenditure in Probolinggo Municipality (billion rupiahs), 2018–2022</i> | 307 |

| | | |
|------------|---|-----|
| 11.6 | Produk Domestik Regional Bruto Atas Dasar Harga Konstan 2010 Menurut Jenis Pengeluaran di Kota Probolinggo (miliar rupiah), 2018–2022 <i>Gross Regional Domestic Product at 2010 Constant Market Prices by Type of Expenditure in Probolinggo Municipality (billion rupiahs), 2018–2022</i> | 308 |
| 12. | PERBANDINGAN ANTAR KABUPATEN/KOTA/ REGENCY/MUNICIPALITY COMPARISON | |
| 12.1 | Jumlah Penduduk Menurut Kabupaten/Kota di Provinsi Jawa Timur (ribu), 2018–2022 <i>Population by Regency/Municipality in Jawa Timur Province (thousand), 2018–2022</i> | 317 |
| 12.2 | Laju Pertumbuhan Produk Domestik Regional Bruto Atas Dasar Harga Konstan 2010 Menurut Kabupaten/ Kota di Provinsi Jawa Timur (persen), 2018–2022 <i>Rate of Growth of Gross Regional Domestic Products at Constant 2010 Prices by Regency/Municipality in Jawa Timur Province (percent), 2018–2022</i> | 318 |
| 12.3 | Jumlah Penduduk Miskin Menurut Kabupaten/ Kota di Provinsi Jawa Timur (ribu), 2018–2022 <i>Number of Poor Population by Regency/Municipality in Jawa Timur Province (thousand), 2018–2022</i> | 319 |
| 12.4 | Indeks Pembangunan Manusia Menurut Kabupaten/ Kota di Provinsi Jawa Timur, 2018–2022 <i>Human Development Index by Regency/Municipality in Jawa Timur Province, 2018–2022</i> | 320 |

DAFTAR GAMBAR/LIST OF FIGURES

| | Halaman Page |
|---|-----------------|
| 1.1 Jarak dari Ibukota Kecamatan ke Ibukota Kabupaten/ Kota di Kota Probolinggo (km), 2022 <i>Distance between Subdistrict Capital and Regency/Municipality Capital in Probolinggo Municipality (km), 2022</i> | 6 |
| 2.1 Pegawai Negeri Sipil Menurut Pendidikan Tertinggi yang Ditamatkan di Kota Probolinggo, 2022..... <i>Civil Servants by Educational Attainment in Probolinggo Municipality, 2022</i> | 21 |
| 3.1 Jumlah Penduduk Menurut Kelompok Umur dan Jenis Kelamin di Kota Probolinggo, 2022 <i>Population Projection by Age Group and Sex in Probolinggo Municipality, 2022</i> | 52 |
| 3.2 Penduduk Berumur 15 Tahun Keatas Menurut Jenis Kegiatan Selama Seminggu yang Lalu di Kota Probolinggo, 2022 <i>Population Aged 15 Years and Over by Type of Activity During The Previous Week in Probolinggo Municipality, 2022</i> | 53 |
| 4.1 Persentase Penduduk Miskin di Kota Probolinggo (%), 2015-2022 <i>Percentage of Poor People in Probolinggo Municipality (%), 2015- 2022</i> | 79 |
| 4.2 Indeks Pembangunan Manusia di Kota Probolinggo, 2018-2022 <i>Human Development Index (HDI) In Probolinggo Municipality, 2018- 2022</i> | 80 |
| 5.1 Produksi Tanaman Hortikultura Unggulan di Kota Probolinggo (kuintal), 2022 <i>Production of Superior Horticulture Plants in Probolinggo Municipality (quintal), 2022</i> | 148 |
| 5.2 Populasi Ternak Menurut Kecamatan di Kota Probolinggo, 2022 <i>Population of Livestocks by Subdistrict in Probolinggo Municipality, 2022</i> | 149 |

| | Halaman Page | |
|------|---|-----|
| 6.1 | Jumlah Pelanggan Listrik menurut Kecamatan, 2022 <i>Number of Electricity Cutomers by Subdistrict, 2022</i> | 211 |
| 7.1 | Jumlah Rumah Makan/Restoran, 2022 <i>Number of Restaurants, 2022</i> | 224 |
| 8.1 | Panjang Jalan Menurut Kondisi Jalan di Kota Probolinggo (km), 2022 <i>Length of Roads by Condition of Roads in Probolinggo Municipality (km), 2022</i> | 238 |
| 8.2 | Pembelian Kendaraan Bermotor Baru Roda Dua dan Roda Empat di Kota Probolinggo, 2019-2022 <i>Purchase New Two-Wheeled and Four-Wheeled Vehicle in Probolinggo Municipality, 2019-2022</i> | 239 |
| 9.1 | Jumlah Koperasi Menurut Kecamatan di Kota Probolinggo, 2022 <i>Number of Cooperatives by Subdistrict in Probolinggo Municipality, 2022</i> | 258 |
| 9.2 | Inflasi Menurut Bulan di Kota Probolinggo (%), 2021-2022 <i>Inflation by Month of Probolinggo Municipality (%), 2021-2022</i> | 259 |
| 10.1 | Persentase Pengeluaran per Kapita Sebulan Menurut Kelompok Komoditas di Kota Probolinggo, 2022 <i>Percentage of Monthly Expenditure per Capita by Commodity Group in Probolinggo Municipality, 2022</i> | 281 |
| 11.1 | Produk Domestik Regional Bruto Atas Dasar Harga Berlaku Menurut Lapangan Usaha di Kota Probolinggo (juta rupiah), 2022 <i>Gross Regional Domestic Product at Current Market Prices by Industry in Probolinggo Municipality (million rupiahs), 2022</i> | 297 |
| 11.2 | Laju Pertumbuhan Produk Domestik Regional Bruto di Kota Probolinggo (%), 2018-2022 <i>Growth of Gross Regional Domestic Product in Probolinggo Municipality (%), 2018-2022</i> | 298 |

| | | |
|------|--|-----|
| 12.1 | Jumlah Penduduk Menurut Kabupaten/Kota di Provinsi Jawa Timur (ribu), 2022 <i>Population by Regency/ Municipality in Jawa Timur Province (thousand), 2022</i> | 315 |
| 12.2 | Indeks Pembangunan Manusia Menurut Kabupaten/ Kota di Provinsi Jawa Timur, 2022 <i>Human Development Index by Regency/ Municipality in Jawa Timur Province, 2022</i> | 316 |

<https://probolinggokota.bps.go.id>

PENJELASAN UMUM/EXPLANATORY NOTES

Tanda-tanda, satuan-satuan, dan lain-lainnya yang digunakan dalam publikasi ini adalah sebagai berikut:

Symbols, measurement units, and acronyms which are used in this publication, are as follows:

1. TANDA-TANDA/SYMBOLS

| | |
|---|-------|
| Data tidak tersedia/ <i>Data not available</i> | : ... |
| Tidak ada atau nol/ <i>Null or zero</i> | : - |
| Data dapat diabaikan/ <i>Data negligible</i> | : 0 |
| Tanda decimal/ <i>Decimal point</i> | : , |
| Data tidak dapat ditampilkan/ <i>Not applicable</i> | : NA |
| Angka estimasi/ <i>Estimated figures</i> | : e |
| Angka diperbaiki/ <i>Revised figures</i> | : r |
| Angka sementara/ <i>Preliminary figures</i> | : x |
| Angka sangat sementara/ <i>Very preliminary figures</i> | : xx |
| Angka sangat sangat sementara/ <i>Very very preliminary figures</i> | : xxx |

2. SATUAN/UNITS

| | |
|--|---|
| barel/ <i>barrel</i> | : 158,99 liter/ <i>litres</i> = 1/6,2898 m ³ |
| hektar (ha)/ <i>hectare (ha)</i> | : 10 000 m ² |
| kilometer (km)/ <i>kilometres (km)</i> | : 1 000 meter/ <i>meters (m)</i> |
| knot/ <i>knot</i> | : 1,8523 km/jam (<i>km/hour</i>) |
| kuintal/ <i>quintal</i> | : 100 kg |
| KWh | : 1 000 Watt <i>hour</i> |
| MWh | : 1 000 KWh |
| liter (untuk beras)/ <i>litre (for rice)</i> | : 0,80 kg |
| MMSCF | : 1/35,3 m ³ |
| metrik ton (m.ton)/ <i>metric ton (m. ton)</i> | : 0,98421 long ton = 1 000 kg |
| ons/ <i>ounce</i> | : 28,31 gram/ <i>grams</i> |
| ton | : 1 000 kg |

Satuan lain: buah, dus, butir, helai/lembar, kaleng, batang, pulsa, ton kilometer (ton-km), jam, menit, persen (%).

Other units: unit, pack, pieces, sheet, tin, pulse, ton-kilometres(ton-km), hour, minute, percent (%).

Perbedaan angka di belakang koma disebabkan oleh pembulatan angka.

The difference in decimal numbers is caused by rounding.

DAFTAR SINGKATAN/ LIST OF ABBREVIATIONS

| | |
|-----------|---|
| BCG | : Bacillus Calmette Guerin |
| BKN | : Badan Kepegawaian Negara/ <i>State Personnel Board</i> |
| BP | : Balai Pengobatan/ <i>Polyclinic</i> |
| BPS | : Badan Pusat Statitik/ <i>Statistics Indonesia</i> |
| DPT | : Difteri, Pertusis, Tetanus |
| KC | : Kantor Cabang/ <i>Branch office</i> |
| KCP | : Kantor Cabang Pembantu/ <i>Sub branch office</i> |
| KK | : Kantor Kas/ <i>Cash office</i> |
| KP | : Kantor Pusat/ <i>Head office</i> |
| PDRB | : Produk Domestik Regional Bruto/ <i>Gross Regional Domestic Product (GRDP)</i> |
| Puskesmas | : Pusat Kesehatan Masyarakat/ <i>Public Health Center</i> |
| Pustu | : Puskesmas pembantu/ <i>Auxiliary Public Health Center</i> |
| Susenas | : Survei Sosial Ekonomi Nasional/ <i>National Socio Economic Survey</i> |
| TPS | : Tempat Pembuangan Sementara/ <i>landfill</i> |
| TT | : Tetanus Toxoid |

Statistik Kunci, 2020–2022

Key Statistics, 2020–2022

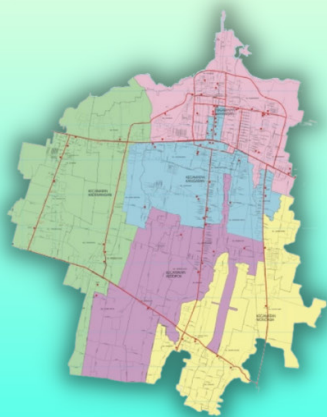
| Rincian/Description | Satuan/Unit | 2020 | 2021 | 2022 |
|--|----------------------------------|-----------|-----------|-----------|
| (1) | (2) | (3) | (4) | (5) |
| SOSIAL/SOCIAL | | | | |
| Penduduk ¹ /Population ¹ | ribu/thousand | 239,65 | 241,20 | 243,20 |
| Laju Pertumbuhan Penduduk ¹ /Population Growth ¹ | % | 0,96 | 0,86 | 1,70 |
| Angka Harapan Hidup ^{1-e} /Life Expectancy Rate ¹ | tahun/years | 70,29 | 70,35 | 70,68 |
| Angka Melek Huruf Usia 15+/Literacy Rate Aged 15+ | % | 94,45 | 95,15 | 97,81 |
| Tingkat Partisipasi Angkatan Kerja -TPAK ^{2,3} Labour Force Participation Rate-LFPR ^{2,3} | % | 69,07 | 69,71 | 68,39 |
| Tingkat Pengangguran Terbuka-TPT ² Unemployment Rate-UR ² | % | 6,70 | 6,55 | 4,57 |
| Penduduk Miskin ⁵ /Poor People ⁴ | ribu/thousand | 17,72 | 17,91 | 16,16 |
| Persentase Penduduk Miskin ⁴ Percentage of Poor People ⁴ | % | 7,43 | 7,44 | 6,65 |
| Indeks Pembangunan Manusia-IPM ⁵ Human Development Index ⁵ | – | 73,27 | 73,66 | 74,56 |
| EKONOMI/ECONOMIC | | | | |
| Produk Domestik Regional Bruto (PDRB) Harga Berlaku ⁶ Gross Regional Domestic Bruto (GRDP) at Current Price ⁶ | miliar rupiah billion rupiahs | 11 074,50 | 11 699,90 | 12 931,38 |
| Laju Pertumbuhan Ekonomi ⁸ /Economic Growth ⁷ | % | -3,64 | 4,06 | 6,12 |

- Catatan/Notes: ¹ Data 2020 hasil Sensus Penduduk (SP) 2020 (September). Data 2021-2022 hasil Proyeksi Penduduk Interim 2020-2023 (Pertengahan tahun/Juni)/The 2020 data was the result of 2020 Population Census (September). The 2021-2022 data was the result of Interim Population Projection 2020-2023 (mid year/June)
- ² Kondisi Agustus/Condition at August
- ³ Menggunakan penimbang hasil proyeksi penduduk Survei Penduduk Antar Sensus (SUPAS) 2015/Weighted by the population projection result of the Intercensal Population Survey (SUPAS) 2015
- ⁴ Kondisi Maret/Condition at March
- ⁵ Sejak tahun 2010, IPM dihitung dengan metode baru. Komponen IPM metode baru adalah angka harapan hidup saat lahir, harapan lama sekolah, rata-rata lama sekolah, dan pengeluaran per kapita/Since 2010, HDI was calculated using new method. New HDI component are life expectancy at birth, expected years of schooling, means years of schooling, and expenditure per capita
- ⁶ Mulai tahun 2010 mengadopsi System of National Account 2008 (SNA 2008)/Since 2010 is in line with System of National Account 2008 (SNA 2008)
- ⁷ Menggunakan tahun dasar 2010 (2010=100)/Using 2010 base year (2010=100)

1

GEOGRAFI DAN IKLIM

GEOGRAPHY AND CLIMATE



Kota Probolinggo merupakan daratan dengan luas 54,676 km² dan terbagi dalam 5 kecamatan

Probolinggo Municipality is a land area with 54.676 km² and divided into five subdistricts

12

Jumlah bulan hujan Tahun 2022

Number of month with rain 2022

Hujan terbanyak terjadi pada bulan Januari dengan curah hujan 683,1 mm

January was the most rainy with 683,1 precipitation



PENJELASAN TEKNIS

1. Secara astronomis, Kota Probolinggo terletak antara $7^{\circ}43'41''$ - $7^{\circ}49'04''$ Lintang Selatan dan $113^{\circ}10'$ - $113^{\circ}15'$ Bujur Timur.
2. Berdasarkan posisi geografisnya, Kota Probolinggo memiliki batas-batas: Utara – Selat Madura; Selatan – Kabupaten Probolinggo; Barat – Kabupaten Probolinggo; Timur – Kabupaten Probolinggo.
3. Berdasarkan letak geografisnya, Kota Probolinggo berada di daerah tapal kuda Provinsi Jawa Timur tepatnya di antara Kabupaten Probolinggo dan Selat Madura.
4. Kota Probolinggo terdiri dari 5 kecamatan, yaitu: Kecamatan Kademangan; Kecamatan Kedopok; Kecamatan Wonoasih; Kecamatan Mayangan; Kecamatan Kanigaran.

TECHNICAL NOTES

1. *Astronomically, Probolinggo Municipality is located between $7^{\circ}43'41''$ - $7^{\circ}49'04''$ South latitude, and between $113^{\circ}10'$ - $113^{\circ}15'$ East longitude.*
2. *In terms of geographic position, Probolinggo Municipality has boundaries as follows: North – Madura Strait; South – Probolinggo Regency; West – Probolinggo Regency; East – Probolinggo Regency.*
3. *In terms of geographic location, Probolinggo Municipality is located in horsehoe of Jawa Timur Province between Probolinggo Regency, and Madura Strait.*
4. *Probolinggo Municipality has 5 subdistrict. These include: Kademangan Subdistrict; Kedopok Subdistrict; Wonoasih Subdistrict; Mayangan Subdistrict; Kanigaran Subdistrict.*

ULASAN**Geografi**

Kota Probolinggo merupakan dataran rendah dengan ketinggian 4-36 meter di atas permukaan laut, terletak pada posisi 7°43'41" - 7°49'04" Lintang Selatan dan 113°10' - 113°15' Bujur Timur. Luas wilayah Kota Probolinggo, adalah berupa daratan seluas 54,676 km².

Wilayah administrasi Kota Probolinggo terdiri dari 5 wilayah kecamatan, yaitu: Kecamatan Kademangan, Kecamatan Kedopok, Kecamatan Wonoasih, Kecamatan Mayangan, dan Kecamatan Kanigaran.

Berdasarkan elevasi (ketinggian dari permukaan laut), dataran di Kota Probolinggo terdiri dari:

0 m - 4 m = 18,80 %

4 m - 36 m = 81,20 %

Kecamatan Mayangan mempunyai ketinggian terendah dengan 0-4 meter di atas permukaan laut (DPL).

Jarak antara Ibukota Kabupaten ke Kecamatan di Kota Probolinggo:

1. Kecamatan Kademangan: 6,1 km.
2. Kecamatan Kedopok: 6,0 km.
3. Kecamatan Wonoasih: 7,7 km.
4. Kecamatan Mayangan: 0,9 km.
5. Kecamatan Kanigaran: 4,0 km.

DESCRIPTION**Geography**

Probolinggo Municipality is an area with average high around 4-36 meters of sea surface, it is located between 7°43'41" - 7°49'04" south latitude, 113°10' - 113°15' east longitude. Probolinggo Municipality area is shaped in land by 54.676 km².

Probolinggo Municipality is divided into five subdistrict, namely Kademangan Subdistrict, Kedopok Subdistrict, Wonoasih Subdistrict, Mayangan Subdistrict, and Kanigaran Subdistrict.

Based on elevation (high of sea surface), land in Probolinggo Municipality consists of:

0 m - 4 m = 18.80 %

4 m - 36m = 81.20 %

Mayangan subdistrict has the lowest height with 0-4 meters above sea level (DPL).

Distance between Municipality Capital to Subdistrict:

- 1. Kademangan Subdistrict: 6.1 km*
- 2. Kedopok Subdistrict: 6.0 km.*
- 3. Wonoasih Subdistrict: 7.7 km.*
- 4. Mayangan Subdistrict: 0.9 km.*
- 5. Kanigaran Subdistrict: 4.0 km.*

Kecamatan Wonoasih merupakan kecamatan dengan jarak terjauh yaitu 7,7 km, sedangkan Kecamatan Mayangan hanya berjarak 0,9 km dari pusat ibukota.

Iklm

Dari stasiun pengamatan yang ada di Pasuruan (stasiun terdekat), terpantau hujan turun selama 12 bulan di sepanjang tahun 2022. Bulan Januari merupakan bulan dengan hari hujan terbanyak dan paling sedikit terjadi pada bulan September.

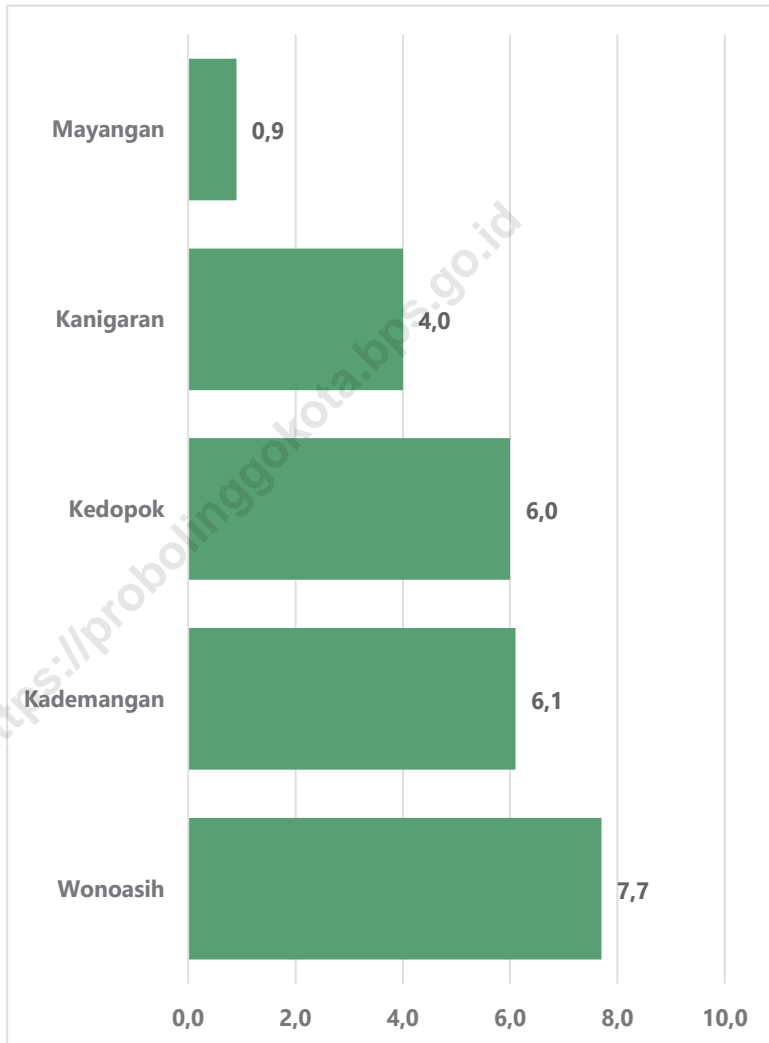
Wonoasih Subdistrict is a subdistrict with the longest distance is 7.7 km, while the Mayangan Subdistrict just 0.9 km from the center of the capital.

Climate

From monitoring station in Pasuruan (nearest station), rain drop in 12 months in 2022. January was the largest rainy days and September was the smallest.

<https://probolinggokota.bps.go.id>

Gambar 1.1 Jarak dari Ibukota Kecamatan ke Ibukota Kabupaten/ Kota di Kota Probolinggo (km), 2022
Figures 1.1 Distance between Subdistrict Capital and Regency/ Municipality Capital in Probolinggo Municipality (km), 2022



Sumber/Source : Badan Pertanahan Nasional Kota Probolinggo/National Land Board of Probolinggo Municipality

1.1 KEADAAN GEOGRAFI GEOGRAPHY CONDITION

Tabel
Table 1.1.1 **Luas Daerah dan Jumlah Pulau Menurut Kecamatan di Kota Probolinggo, 2022**
Total Area and Number of Islands by Subdistrict in Probolinggo Municipality, 2022

| Kecamatan <i>Subdistrict</i> | Ibukota Kecamatan <i>Capital of Subdistrict</i> | Luas <i>Total Area</i> (km ² /sq.km) |
|--|--|---|
| (1) | (2) | (3) |
| Kademangan | Kademangan | ... |
| Kedopak | Kedopak | ... |
| Wonoasih | Wonoasih | ... |
| Mayangan | Mayangan | ... |
| Kanigaran | Kanigaran | ... |
| Kota Probolinggo/ <i>Probolinggo Municipality</i> | | 54,676 |

Lanjutan Tabel/*Continued Table 1.1.1*

| Kecamatan <i>Subdistrict</i> | Persentase terhadap Luas Kabupaten/ Kota <i>Percentage to Regency/Municipal Area</i> | Jumlah Pulau <i>Number of Islands</i> |
|--|--|--|
| (1) | (4) | (5) |
| Kademangan | ... | - |
| Kedopak | ... | - |
| Wonoasih | ... | - |
| Mayangan | ... | - |
| Kanigaran | ... | - |
| Kota Probolinggo/ <i>Probolinggo Municipality</i> | 100,00 | - |

Catatan/*Note*: Data luas wilayah perkecamatan belum tersedia/*Subdistrict total area data is not yet available*

Sumber/*Source*: Berdasarkan Keputusan Menteri Dalam Negeri Nomor 100.1.1-6117 Tahun 2022 tanggal 9 November 2022/*Based on Minister of Home Affairs Regulation Number 100.1.1-6117/2022, November 9, 2022*

Tabel
Table 1.1.2

Tinggi Wilayah dan Jarak ke Ibukota Kabupaten/Kota Menurut Kecamatan di Kota Probolinggo, 2022
Altitude and Distance to the Capital of Regency/ Municipality by Subdistrict in Probolinggo Municipality, 2022

| Kecamatan Subdistrict | Tinggi Wilayah (mdpl) Altitude (m a.s.l) | Jarak ke Ibukota Kabupaten/Kota Distance to the Capital of Regency/ Municipality |
|---|---|--|
| (1) | (2) | (3) |
| Kademangan | 4 - 36 m DPL | 6.1 |
| Kedopok | 6 - 12 m DPL | 6.0 |
| Wonoasih | 4 - 36 m DPL | 7.7 |
| Mayangan | 4 - 12 m DPL | 0.9 |
| Kanigaran | 0 - 4 m DPL | 4.0 |
| Kota Probolinggo/ Probolinggo Municipality | 0 - 36 m DPL | |

Catatan/Note: ...

Sumber/Source: Badan Pertanahan Nasional Kota Probolinggo/National Land Board of Probolinggo Municipality

Tabel 1.1.3 Luas Hutan Kota, Taman Kota, dan Ruang Terbuka Hijau Menurut Kecamatan di Kota Probolinggo, 2022
Area of Urban Forest, City Park, and Green Open Space of Probolinggo Municipality by Subdistrict in Probolinggo Municipality, 2022

| Kecamatan Subdistrict | Hutan Kota (m ²) Urban Forest (m ²) | Taman Kota (m ²) City Park (m ²) | Ruang Terbuka Hijau (m ²) Green Open Space (m ²) | Persentase terhadap Luas Kecamatan Percentage to Subdistrict's Area |
|---|--|---|---|--|
| (1) | (2) | (3) | (4) | (5) |
| Kademangan | 10 044,20 | 9 797,16 | 912 910,00 | ... |
| Kedopak | 37 778,40 | 10 238,60 | 429 511,50 | ... |
| Wonoasih | 6 450,00 | 5 587,00 | 1 130 272,00 | ... |
| Mayangan | 26 876,50 | 35 336,50 | 338 317,15 | ... |
| Kanigaran | 6 163,90 | 17 758,70 | 330 642,30 | ... |
| Kota Probolinggo/ Probolinggo Municipality | 87 313,00 | 78 717,96 | 3 141 652,95 | ... |

Catatan/Note: ...

Sumber/Source: Dinas Lingkungan Hidup Kota Probolinggo/Environment Services of Probolinggo Municipality

1.2 KEADAAN IKLIM CLIMATE CONDITION

Tabel 1.2.1 **Pengamatan Unsur Iklim Menurut Bulan di Stasiun Geofisika Pasuruan, 2022**
Table 1.2.1 **Observation of Climate Elements By Months at Pasuruan Geophysical Station, 2022**

| Bulan Month | Suhu/Temperature (°C) | | | Kelembaban/Humidity (%) | | |
|---------------------|-----------------------|----------------------|---------------------|-------------------------|----------------------|---------------------|
| | Minimum | Rata-rata Average | Maksimum Maximum | Minimum | Rata-rata Average | Maksimum Maximum |
| (1) | (2) | (3) | (4) | (5) | (6) | (7) |
| Januari/January | ... | 22,1 | 27,4 | 70,0 | 91,2 | 100,0 |
| Februari/February | ... | 22,4 | 27,6 | 66,0 | 89,9 | 99,0 |
| Maret/March | ... | 22,9 | 28,1 | 65,0 | 89,6 | 98,0 |
| April/April | ... | 22,8 | 29,0 | 63,0 | 87,7 | 99,0 |
| Mei/May | ... | 23,4 | 29,0 | 62,0 | 88,0 | 98,0 |
| Juni/June | ... | 23,1 | 28,5 | 59,0 | 85,3 | 98,0 |
| Juli/July | ... | 22,7 | 30,4 | 57,0 | 84,4 | 98,0 |
| Agustus/August | ... | 23,0 | 28,8 | 61,0 | 77,6 | 92,0 |
| September/September | ... | 23,6 | 29,1 | 52,0 | 75,5 | 98,0 |
| Oktober/October | ... | 22,7 | 28,8 | 67,0 | 89,0 | 98,0 |
| November/November | ... | 22,4 | 27,4 | 20,4 | 91,0 | 98,0 |
| Desember/December | ... | 22,4 | 28,6 | 63,0 | 88,7 | 98,0 |

Lanjutan Tabel/*Continued Table 1.2.1*

| Bulan Month | Kecepatan Angin (m/det) Wind Velocity (m/sec) | | | Tekanan Udara/Atmospheric Pressure (mbar) | | |
|---------------------|--|----------------------|---------------------|--|----------------------|---------------------|
| | Minimum | Rata-rata Average | Maksimum Maximum | Minimum | Rata-rata Average | Maksimum Maximum |
| (1) | (8) | (9) | (10) | (11) | (12) | (13) |
| Januari/January | 0,0 | 0,9 | 6,0 | 911,4 | 914,2 | 916,7 |
| Februari/February | 0,0 | 1,1 | 14,0 | 911,5 | 913,7 | 916,0 |
| Maret/March | 0,0 | 1,4 | 10,0 | 910,6 | 913,5 | 916,4 |
| April/April | 0,0 | 1,1 | 8,0 | 911,6 | 914,3 | 917,1 |
| Mei/May | 0,0 | 1,1 | 25,0 | 912,5 | 914,5 | 917,2 |
| Juni/June | 0,0 | 1,3 | 7,0 | 905,6 | 914,7 | 916,5 |
| Juli/July | 0,0 | 1,1 | 8,0 | 912,7 | 914,5 | 916,1 |
| Agustus/August | 0,0 | 1,6 | 8,0 | ... | ... | ... |
| September/September | 0,0 | 1,7 | 8,0 | ... | ... | ... |
| Oktober/October | 0,0 | 0,7 | 10,0 | ... | ... | ... |
| November/November | 0,0 | 0,9 | 45,0 | ... | ... | ... |
| Desember/December | 0,0 | 0,8 | 10,0 | ... | ... | ... |

Lanjutan Tabel/*Continued Table 1.2.1*

| Bulan Month | Jumlah Curah Hujan Number of Precipitation (mm) | Jumlah Hari Hujan (hari) Number of Rainy Days (day) | Penyinaran Matahari Duration of Sunshine (%) |
|---------------------|---|--|--|
| (1) | (14) | (15) | (16) |
| Januari/January | 683,1 | 26 | 1,8 |
| Februari/February | 266,4 | 21 | 2,1 |
| Maret/March | 465,0 | 25 | 2,3 |
| April/April | 389,4 | 18 | 3,5 |
| Mei/May | 358,2 | 18 | 3,7 |
| Juni/June | 155,5 | 12 | 4,3 |
| Juli/July | 28,0 | 6 | 4,9 |
| Agustus/August | 92,5 | 5 | 4,8 |
| September/September | 36,0 | 4 | 5,2 |
| Oktober/October | 309,4 | 20 | 2,2 |
| November/November | 407,3 | 17 | 2,1 |
| Desember/December | 347,7 | 19 | 2,2 |

Catatan/Note: *Calm* adalah kecepatan angin mendekati nol/*Calm is wind velocity close to zero*
 Data stasiun terdekat (Stasiun Geofisika Pasuruan)/*Nearest station data (Pasuruan Geophysical Station)*
 Sumber/Source: Badan Meteorologi, Klimatologi, dan Geofisika/*Meteorological, Climatological, and Geophysical Agency*

2

PEMERINTAHAN

GOVERNMENT

5 Kecamatan
Subdistricts

200 RW
RW

29 Kelurahan
Kelurahan

1 029 RT
RT



Jumlah Pegawai Negeri Sipil Tahun 2022

Civil Servants in 2022

Laki-laki

Male **1 577**

Perempuan

Female **1 715**

**2 463 orang (75%)
Pegawai Negeri Sipil
berpendidikan
Perguruan Tinggi**

*2 463 personels (75%)
Civil Servants of Probolinggo
Municipality had University
Graduated*



PENJELASAN TEKNIS

1. Pemerintahan adalah suatu sistem yang mengatur segala kegiatan masyarakat dalam suatu daerah/wilayah/negara yang meliputi segala aspek kehidupan berdasarkan norma-norma tertentu.
2. Kota Probolinggo terdiri dari 5 kecamatan, yaitu: Kecamatan Kademangan; Kecamatan Kedopok; Kecamatan Wonoasih; Kecamatan Mayangan; Kecamatan Kanigaran.
3. Anggota Dewan Perwakilan Rakyat Daerah (DPRD) II dipilih melalui pemilihan umum (pemilu) dan dilantik dalam masa jabatan lima tahun.
4. Susunan pemerintahan Kota Probolinggo periode 2019–2023 terdiri dari Walikota, wakil walikota, DPRD II, dan Organisasi Pemerintah Daerah (OPD).
5. Pegawai Negeri Sipil (PNS) adalah setiap warga negara Republik Indonesia yang telah memenuhi syarat yang ditentukan, diangkat oleh pejabat yang berwenang dan disertai tugas dalam jabatan negeri, atau disertai tugas negara lainnya, dan digaji berdasarkan peraturan perundang-undangan yang berlaku. PNS terdiri dari PNS pusat dan PNS daerah.
6. Desa adalah desa dan desa adat atau yang disebut dengan nama lain, selanjutnya disebut Desa

TECHNICAL NOTES

1. *A government is an administrative system to regulate all of people activities in a certain area/region/nation, which encompass all aspects of human life under the certain norms of humanity.*
2. *Probolinggo Municipality has 5 subdistrict. These include: K a d e m a n g a n Subdistrict; K e d o p o k Subdistrict; Wonoasih Subdistrict; Mayangan Subdistrict; Kanigaran Subdistrict.*
3. *Regional House of Representatives (DPRD) II members are elected through a general election and appointed for a five-years membership.*
4. *The government structure of the Probolinggo Municipality period 2019–2023 consists of major, vice major, regional house of representtives, and Region Government Work Unit.*
5. *Civil servants (PNS) is every citizen of the Republic of Indonesia which have been determined eligible, be appointed by the competent authority and assigned the task in a country office, or charge of any other country, and paid based on legislation and regulations. PNS consists of the central and regional civil servants.*
6. *Village is village and custom village or that is called by other terms, hereinafter referred to as the village*

adalah kesatuan masyarakat hukum yang memiliki batas wilayah yang berwenang untuk mengatur dan mengurus urusan pemerintahan, kepentingan masyarakat setempat berdasarkan prakarsa masyarakat, hak asal usul, dan/atau hak tradisional yang diakui dan dihormati dalam system Pemerintahan Negara Kesatuan Republik Indonesia (Undang-Undang Nomor 6 Tahun 2014 tentang Desa).

7. Kelurahan adalah suatu wilayah yang dipimpin oleh seorang Lurah sebagai perangkat daerah kabupaten dan atau daerah kota di bawah kecamatan (Undang-Undang No. 32 Tahun 2004 tentang Pemerintahan Daerah).

is the unity of the legal community who have territorial boundaries that are authorized to regulate and manage government affairs, the interest of local communities based on community initiatives, the origin and local customs that are acknowledged and respected within the unitary System of Government Republic of Indonesia (Law No. 6 Year 2014 about Village).

7. *Special village is an area that is led by a special village head (Lurah) as an apparatus of regency and or municipality under the district (Law No 32/2004 about Local Governmental).*

ULASAN**DESCRIPTION****Wilayah Administrasi**

Secara administrasi, Kota Probolinggo terdiri dari 5 (lima) kecamatan dan 29 kelurahan. Dalam pelaksanaannya, kegiatan administrasi Kota Probolinggo dibantu oleh ketua Rukun Warga (RW) dan ketua Rukun Tetangga (RT).

Kecamatan Kanigaran merupakan kecamatan dengan jumlah RW dan RT terbanyak, yaitu 51 RW dan 261 Rukun Tetangga.

Sumber Daya Manusia

Jumlah Pegawai Negeri Sipil yang berada di lingkungan pemerintah Kota Probolinggo, sebanyak 3.292 orang terdiri dari 1.577 laki-laki dan 1.715 perempuan. Dilihat dari tingkat pendidikan, 2.463 orang (74,82%) merupakan lulusan perguruan tinggi (D-I/D-II/D-III/D-IV/S1/S2/S3), dan 711 orang (21,60%) lulusan SMA Sederajat.

Dilihat dari golongan kepangkatan, 1.701 orang (51,67%) pegawai golongan III dan 928 orang (28,19%) pegawai golongan II.

Dewan Perwakilan Rakyat Daerah

Jumlah wakil rakyat yang duduk pada lembaga legislatif, yaitu Dewan Perwakilan Rakyat Daerah (DPRD) II sebanyak 29 orang, dengan 25 orang laki-laki dan 4 orang perempuan. Sebagian besar wakil rakyat pada

Administrative Area

Administratively, Probolinggo Municipality consists of 5 (five) districts and 29 villages. In its activities, the administration of Probolinggo Municipality assisted by head of Rukun Warga (RW) and the chairman of the Neighborhood (RT).

Subdistrict Kanigaran is a subdistrict with the highest number of RW and RT, with 51 RW and 261 RT.

Human Resources

Number of Civil Servants who are in government circles of Probolinggo Municipality, as many as 3,292 people, consisting of 1,577 men and 1,715 women. When viewed from the level of education, 2,463 employees (74.82%) is university graduated and 711 employees (21.60%) of high school graduated.

When viewed from the class ranks, 1,701 employees (51.67%) are employees of group III and 928 (28.19%) employees of group II.

House of Representatives

Probolinggo Municipality House of Representatives (DPRD) II has 29 members, comprising 25 men and 4 women. Most of the members in this institutions have a bachelor degree background.

lembaga ini memiliki pendidikan tertinggi D IV / S1.

Secara organisasi, lembaga wakil rakyat tahun ini terdiri dari 8 partai, yaitu Partai Demokrasi Indonesia Perjuangan (6 orang), Partai Kebangkitan Bangsa dan Partai Golongan Karya (masing-masing 5 orang), Partai Nasional Demokrat, Partai Gerakan Indonesia Raya, dan Partai Persatuan Pembangunan (masing-masing 3 orang), serta Partai Demokrat dan Partai Keadilan Sejahtera (masing-masing 2 orang).

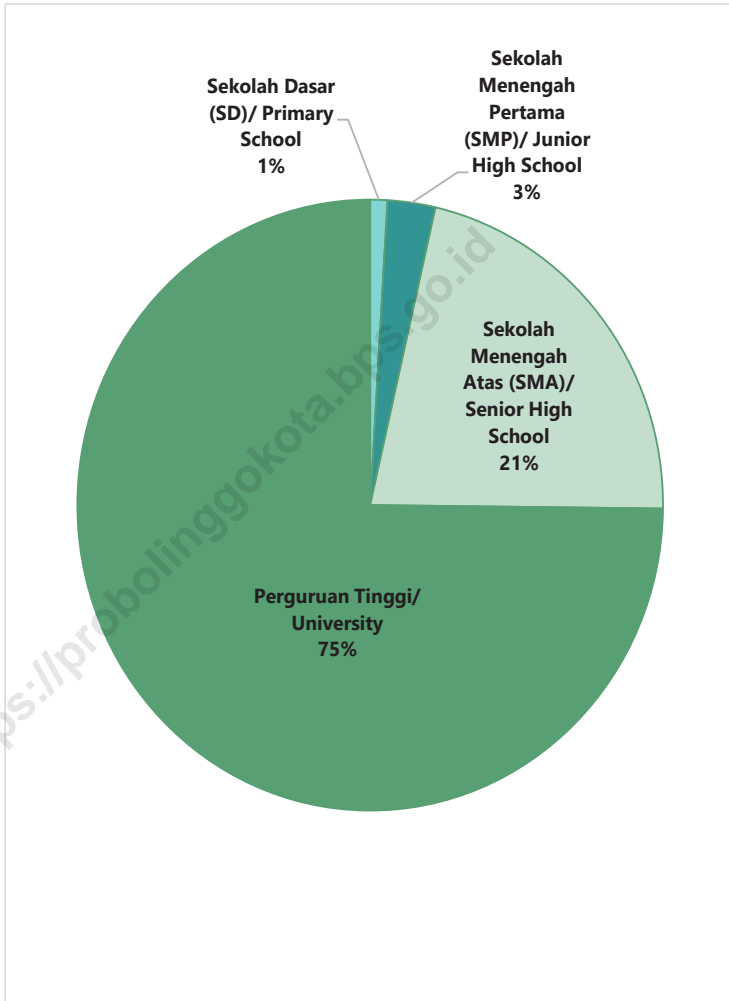
Lembaga wakil rakyat ini sepanjang tahun 2022 sudah mampu menghasilkan produk hukum sebanyak 9 peraturan daerah.

In an organizational structure, Probolinggo Municipality House of Representatives (DPRD) II consists of eight party, named Partai Demokrasi Indonesia Perjuangan (6 member), Partai Kebangkitan Bangsa and Partai Golongan Karya (5 member each), Partai Nasional Demokrat, Partai Gerakan Indonesia Raya, and Partai Persatuan Pembangunan (3 member each), Partai Demokrat and Partai Keadilan Sejahtera (2 member each).

This House of Representatives in 2022 has produced 9 regional regulation.

Gambar 2.1
Figures

Pegawai Negeri Sipil Menurut Pendidikan Tertinggi yang Ditamatkan di Kota Probolinggo, 2022
Civil Servants by Educational Attainment in Probolinggo Municipality, 2022



Sumber/Source : Badan Kepegawaian Negara (BKN)/National Civil Service Agency

2.1 WILAYAH ADMINISTRATIF ADMINISTRATIVE AREA

Tabel 2.1.1 Jumlah Kelurahan Menurut Kecamatan di Kota
Table 2.1.1 **Number of Kelurahan by Subdistrict in Probolinggo
Municipality, 2018–2022**

| Kecamatan Subdistrict | 2018 | 2019 | 2020 | 2021 | 2022 |
|---|-----------|-----------|-----------|-----------|-----------|
| (1) | (2) | (3) | (4) | (5) | (6) |
| Kademangan | 6 | 6 | 6 | 6 | 6 |
| Kedopok | 6 | 6 | 6 | 6 | 6 |
| Wonoasih | 6 | 6 | 6 | 6 | 6 |
| Mayangan | 5 | 5 | 5 | 5 | 5 |
| Kanigaran | 6 | 6 | 6 | 6 | 6 |
| Kota Probolinggo/ Probolinggo Municipality | 29 | 29 | 29 | 29 | 29 |

Catatan/Note: ...

Sumber/Source: Berdasarkan Keputusan Menteri Dalam Negeri Nomor 100.1.1-6117 Tahun 2022 tanggal 9 November 2022/*Based on Minister of Home Affairs Regulation Number 100.1.1-6117/2022, November 9, 2022*

Tabel 2.1.2 Jumlah Rukun Warga (RW) / Rukun Tetangga (RT) Menurut Kecamatan di Kota Probolinggo, 2018-2022
Number of RW/RT by Subdistrict in Probolinggo Municipality, 2018-2022

| Kecamatan Subdistrict | Rukun Warga (RW) | | | | |
|---|------------------|------------|------------|------------|------------|
| | 2018 | 2019 | 2020 | 2021 | 2022 |
| (1) | (2) | (3) | (4) | (5) | (6) |
| Kademangan | 33 | 33 | 33 | 33 | 33 |
| Kedopak | 35 | 35 | 35 | 35 | 35 |
| Wonoasih | 39 | 39 | 39 | 39 | 39 |
| Mayangan | 42 | 42 | 42 | 42 | 42 |
| Kanigaran | 51 | 51 | 51 | 51 | 51 |
| Kota Probolinggo/ Probolinggo Municipality | 200 | 200 | 200 | 200 | 200 |

Lanjutan Tabel/*Continued Table 2.1.2*

| Kecamatan <i>Subdistrict</i> | Rukun Tetangga (RT) | | | | |
|--|---------------------|--------------|--------------|--------------|--------------|
| | 2018 | 2019 | 2020 | 2021 | 2022 |
| (1) | (2) | (3) | (4) | (5) | (6) |
| Kademangan | 175 | 175 | 175 | 175 | 175 |
| Kedopok | 149 | 149 | 150 | 151 | 152 |
| Wonoasih | 183 | 183 | 183 | 183 | 183 |
| Mayangan | 258 | 258 | 258 | 258 | 258 |
| Kanigaran | 260 | 260 | 260 | 261 | 261 |
| Kota Probolinggo/ <i>Probolinggo Municipality</i> | 1 025 | 1 025 | 1 026 | 1 028 | 1 029 |

Catatan/*Note:*

Sumber/*Source:* Masing-masing Kantor Kecamatan/ *Subdistrict Office*

2.2 DEWAN PERWAKILAN RAKYAT DAERAH REGIONAL HOUSE OF REPRESENTATIVE

Tabel 2.2.1 **Jumlah Anggota Dewan Perwakilan Rakyat Daerah Menurut Partai Politik dan Jenis Kelamin di Kota Probolinggo, 2022**
Number of Regional House of Representatives's Members by Political Parties and Sex in Probolinggo Municipality 2022

| Partai Politik <i>Political Parties</i> | Laki-laki <i>Male</i> | Perempuan <i>Female</i> | Jumlah <i>Total</i> |
|---|---------------------------------|-----------------------------------|-------------------------------|
| (1) | (2) | (3) | (4) |
| Partai Demokrasi Indonesia Perjuangan | 6 | - | 6 |
| Partai Keadilan Sejahtera | 2 | - | 2 |
| Partai Golongan Karya | 3 | 2 | 5 |
| Partai Nasional Demokrat | 2 | 1 | 3 |
| Partai Kebangkitan Bangsa | 5 | - | 5 |
| Partai Gerakan Indonesia Raya | 3 | - | 3 |
| Partai Demokrat | 1 | 1 | 2 |
| Partai Persatuan Pembangunan | 3 | - | 3 |
| Kota Probolinggo/ Probolinggo Municipality | 25 | 4 | 29 |

Catatan/Note: ...

Sumber/Source: Sekretariat DPRD Kota Probolinggo/ *Secretary of Probolinggo Municipality's Regional House Representatives*

Tabel
Table 2.2.2

Jumlah Anggota Dewan Perwakilan Rakyat Daerah Menurut Tingkat Pendidikan dan Jenis Kelamin di Kota Probolinggo, 2022
Number of Regional House of Representatives by Educational Attainment and Sex in Probolinggo Municipality, 2022

| Partai Politik Political Parties | Laki-laki Male | Perempuan Female | Jumlah Total |
|---|---------------------------|-----------------------------|-------------------------|
| (1) | (2) | (3) | (4) |
| 1. S 2/ Master's Program | 3 | 2 | 5 |
| 2. S 1 / Under Graduate Program | 13 | - | 13 |
| 3. Diploma / Diploma | - | 2 | 2 |
| 4. SLTA / Senior High School | 9 | - | 9 |
| 5. SLTP / Junior High School | - | - | - |
| 6. SD / Elementary School | - | - | - |
| Kota Probolinggo/ Probolinggo Municipality | 25 | 4 | 29 |

Catatan/Note: ...

Sumber/Source: Sekretariat DPRD Kota Probolinggo/ Secretary of Probolinggo Municipality's Regional House Representatives

Tabel
Table 2.2.3

Jumlah Anggota Dewan Perwakilan Rakyat Daerah Menurut Kelompok Umur dan Jenis Kelamin di Kota Probolinggo, 2022
Number of Regional House of Representatives by Group of Ages and Sex in Probolinggo Municipality, 2022

| Partai Politik Political Parties | Laki-laki Male | Perempuan Female | Jumlah Total |
|---|---------------------------------|-----------------------------------|-------------------------------|
| (1) | (2) | (3) | (4) |
| 1. Kurang dari 21 tahun | ... | ... | ... |
| 2. 21-35 tahun | ... | ... | ... |
| 3. 36-49 tahun | ... | ... | ... |
| 4. 50-59 tahun | ... | ... | ... |
| 5. Diatas 60 tahun | ... | ... | ... |
| Kota Probolinggo/ Probolinggo Municipality | 25 | 4 | 29 |

Catatan/Note: ...

Sumber/Source: Sekretariat DPRD Kota Probolinggo/ Secretary of Probolinggo Municipality's Regional House Representatives

Tabel
Table 2.2.4**Sidang, Rapat dan Kegiatan DPRD di Kota Probolinggo, 2018-2022**
Trial, Meeting and Regional House's Activities in Probolinggo Municipality, 2018-2022

| Partai Politik Political Parties | Satuan | 2018 | 2019 | 2020 | 2021 | 2022 |
|---|---------------|-------------|-------------|-------------|-------------|-------------|
| (1) | (2) | (3) | (4) | (5) | (6) | (7) |
| Sidang Paripurna | Kali | 58 | 97 | 65 | 66 | 36 |
| Rapat Komisi | Kali | 187 | 146 | 150 | 150 | 89 |
| Rapat Fraksi | Kali | 56 | 86 | 65 | 70 | 21 |
| Rapat Kerja | Kali | - | - | 28 | 28 | - |
| Keputusan DPRD | Buah | 31 | 39 | 27 | 19 | 29 |
| Keputusan Pimpinan DPRD | Buah | 5 | 8 | 10 | 4 | 6 |
| Keputusan Daerah | Buah | - | - | - | - | - |
| Peraturan Daerah | Buah | 11 | 11 | 14 | 9 | 9 |
| Lainnya | Buah | - | - | - | - | - |
| Kunjungan Kerja | | | | | | |
| a. Komisi | Kali | 46 | 63 | 84 | 180 | - |
| b. Perorangan | Kali | 53 | 72 | 100 | 181 | - |
| Pengaduan | Kali | 80 | 50 | 63 | 67 | - |

Catatan/Note: ...

Sumber/Source: Sekretariat DPRD Kota Probolinggo/ Secretary of Probolinggo Municipality's Regional House Representatives

Tabel
Table 2.2.5

Peraturan Daerah yang Dikeluarkan Dewan Perwakilan Rakyat Daerah Menurut Nomor dan Bahasan di Kota Probolinggo, 2022
Regional Regulation Approved by Regional House of Representatives Probolinggo Municipality by Number and Discussion, 2022

| Nomor Peraturan Daerah Numbers of Regional Regulation | Pengusul Proposer | Peraturan Daerah Regional Regulation |
|--|---|---|
| (1) | (2) | (3) |
| Nomor 1 Tahun 2022 | Badan Pendapatan, Pengelolaan Keuangan dan Aset Daerah | Perubahan Kedua Atas Peraturan Daerah Nomor 2 Tahun 2011 tentang Pajak Daerah |
| Nomor 2 Tahun 2022 | Dinas Koperasi, Usaha Kecil dan Menengah, dan Perdagangan | Perubahan Keempat Atas Peraturan Daerah Kota Probolinggo Nomor 3 Tahun 2011 tentang Retribusi Jasa Umum |
| Nomor 3 Tahun 2022 | Badan Pendapatan, Pengelolaan Keuangan dan Aset Daerah | Pertanggungjawaban Pelaksanaan Anggaran Pendapatan dan Belanja Daerah Tahun Anggaran 2021 |
| Nomor 4 Tahun 2022 | Dewan Perwakilan Rakyat Daerah Kota Probolinggo | Penempatan Dana Bergulir Pemerintah Kota Probolinggo pada Perseroan Terbatas Bank Perkreditan Rakyat Jawa Timur Cabang Probolinggo |
| Nomor 5 Tahun 2022 | Dewan Perwakilan Rakyat Daerah Kota Probolinggo | Penempatan Dana Bergulir Pemerintah Kota Probolinggo pada Perseroan Terbatas Bank Pembangunan Daerah Jawa Timur Tbk. Cabang Probolinggo |
| Nomor 6 Tahun 2022 | Badan Pendapatan, Pengelolaan Keuangan dan Aset Daerah | Perubahan Anggaran Pendapatan dan Belanja Daerah Tahun Anggaran 2022 |
| Nomor 7 Tahun 2022 | Bagian Organisasi | Perubahan Kedua Atas Peraturan Daerah Nomor 7 Tahun 2016 Tentang Pembentukan dan Susunan Perangkat Daerah |
| Nomor 8 Tahun 2022 | Bagian Administrasi Perekonomian dan Pembangunan | Penyertaan Modal Daerah Pada Perusahaan Umum Daerah Air Minum Bayuangga |
| Nomor 9 Tahun 2022 | Badan Pendapatan, Pengelolaan Keuangan dan Aset Daerah | Anggaran Pendapatan dan Belanja Daerah Tahun Anggaran 2023 |
| Jumlah/Total | | 9 Peraturan Daerah/ Regional Regulation |

Catatan/Note: ...

Sumber/Source: Bagian Hukum Sekretariat Daerah Kota Probolinggo/ Legal Department of Regional Secretariat of Probolinggo Municipality

2.3 SUMBER DAYA MANUSIA HUMAN RESOURCES

Tabel 2.3.1 Jumlah Pegawai Negeri Sipil Menurut Jabatan dan Jenis Kelamin di Kota Probolinggo, Desember 2021 dan Desember 2022
Number of Civil Servants by Occupation and Sex in Probolinggo Municipality, December 2021 and December 2022

| Jabatan <i>Occupation</i> | 2021 | | |
|---|--------------------------|----------------------------|------------------------|
| | Laki-laki <i>Male</i> | Perempuan <i>Female</i> | Jumlah <i>Total</i> |
| (1) | (2) | (3) | (4) |
| Jabatan Pimpinan Tinggi Utama <i>Senior Executives</i> | - | - | - |
| Jabatan Pimpinan Tinggi Madya <i>Middle Executives</i> | - | - | - |
| Jabatan Pimpinan Tinggi Pratama <i>Junior Executives</i> | 18 | 3 | 21 |
| Administrator/ <i>Administrator</i> | 69 | 33 | 102 |
| Pengawas/ <i>Supervisor</i> | 197 | 194 | 391 |
| Eselon V/ <i>5th Echelon</i> | - | - | - |
| Jabatan Fungsional Dosen <i>Certain Functional Position for Lecturer</i> | - | - | - |
| Jabatan Fungsional Guru <i>Certain Functional Position for Teacher</i> | 315 | 624 | 939 |
| Jabatan Fungsional Medis <i>Certain Functional Position for Medical Field</i> | 144 | 360 | 504 |
| Jabatan Fungsional Teknis <i>Certain Functional Position for Technical Field</i> | 107 | 104 | 211 |
| Jabatan Fungsional Umum/Pelaksana <i>General Functional Position</i> | 812 | 411 | 1 223 |
| Jumlah/<i>Total</i> | 1 662 | 1 729 | 3 391 |

Lanjutan Tabel/*Continued Table 2.3.1*

| Jabatan <i>Occupation</i> | 2022 | | |
|---|--------------------------|----------------------------|------------------------|
| | Laki-laki <i>Male</i> | Perempuan <i>Female</i> | Jumlah <i>Total</i> |
| (1) | (2) | (3) | (4) |
| Jabatan Pimpinan Tinggi Utama <i>Senior Executives</i> | - | - | - |
| Jabatan Pimpinan Tinggi Madya <i>Middle Executives</i> | - | - | - |
| Jabatan Pimpinan Tinggi Pratama <i>Junior Executives</i> | 16 | 3 | 19 |
| Administrator/ <i>Administrator</i> | 60 | 28 | 88 |
| Pengawas/ <i>Supervisor</i> | 131 | 147 | 278 |
| Eselon V/ <i>5th Echelon</i> | - | - | - |
| Jabatan Fungsional Dosen <i>Certain Functional Position for Lecturer</i> | - | - | - |
| Jabatan Fungsional Guru <i>Certain Functional Position for Teacher</i> | 290 | 573 | 863 |
| Jabatan Fungsional Medis <i>Certain Functional Position for Medical Field</i> | 141 | 360 | 501 |
| Jabatan Fungsional Teknis <i>Certain Functional Position for Technical Field</i> | 159 | 166 | 325 |
| Jabatan Fungsional Umum/Pelaksana <i>General Functional Position</i> | 780 | 438 | 1.218 |
| Jumlah/<i>Total</i> | 1 577 | 1 715 | 3 292 |

Catatan/*Note*: ...Sumber/*Source*: Badan Kepegawaian Negara (BKN)/*National Civil Service Agency*

Tabel
Table 2.3.2

Jumlah Pegawai Negeri Sipil Menurut Tingkat Pendidikan dan Jenis Kelamin di Kota Probolinggo, Desember 2021 dan Desember 2022
Number of Civil Servants by Educational Level and Sex in Probolinggo Municipality, Desember 2021 and Desember 2022

| Tingkat Pendidikan <i>Educational Level</i> | 2021 | | |
|---|--------------------------|----------------------------|------------------------|
| | Laki-laki <i>Male</i> | Perempuan <i>Female</i> | Jumlah <i>Total</i> |
| (1) | (2) | (3) | (4) |
| Sekolah Dasar (SD) <i>Primary School</i> | 40 | 2 | 42 |
| Sekolah Menengah Pertama (SMP) <i>Junior High School</i> | 96 | 2 | 98 |
| Sekolah Menengah Atas (SMA) <i>Senior High School</i> | 562 | 228 | 790 |
| Diploma I/Akta I <i>Diploma I/Akta I</i> | 3 | 5 | 8 |
| Diploma II/Akta II <i>Diploma II/Akta II</i> | 21 | 26 | 47 |
| Diploma III/Akta III <i>Diploma III/Akta III</i> | 173 | 343 | 516 |
| Diploma IV/Akta IV <i>Diploma IV/Akta IV</i> | 15 | 3 | 18 |
| S1/Sarjana <i>Under Graduate/Bachelor</i> | 509 | 887 | 1 396 |
| S2/Pasca Sarjana <i>Graduate</i> | 242 | 233 | 475 |
| S3/Doktor/Ph.D <i>Post Graduate</i> | 1 | - | 1 |
| Jumlah/Total | 1 662 | 1 729 | 3 391 |

Lanjutan Tabel/*Continued Table 2.3.2*

| Tingkat Pendidikan <i>Educational Level</i> | 2022 | | |
|---|--------------------------|----------------------------|------------------------|
| | Laki-laki <i>Male</i> | Perempuan <i>Female</i> | Jumlah <i>Total</i> |
| (1) | (2) | (3) | (4) |
| Sekolah Dasar (SD) <i>Primary School</i> | 30 | 1 | 31 |
| Sekolah Menengah Pertama (SMP) <i>Junior High School</i> | 86 | 1 | 87 |
| Sekolah Menengah Atas (SMA) <i>Senior High School</i> | 519 | 192 | 711 |
| Diploma I/Akta I <i>Diploma I/Akta I</i> | 3 | 4 | 7 |
| Diploma II/Akta II <i>Diploma II/Akta II</i> | 18 | 20 | 38 |
| Diploma III/Akta III <i>Diploma III/Akta III</i> | 168 | 357 | 525 |
| Diploma IV/Akta IV <i>Diploma IV/Akta IV</i> | 20 | 17 | 37 |
| S1/Sarjana <i>Under Graduate/Bachelor</i> | 492 | 886 | 1378 |
| S2/Pasca Sarjana <i>Graduate</i> | 240 | 237 | 477 |
| S3/Doktor/Ph.D <i>Post Graduate</i> | 1 | - | 1 |
| Jumlah/Total | 1 577 | 1 715 | 3 292 |

Catatan/Note: ...

Sumber/Source: Badan Kepegawaian Negara (BKN)/*National Civil Service Agency*

Tabel
Table 2.3.3

**Jumlah Pegawai Negeri Sipil Menurut Tingkat
Kepangkatan dan Jenis Kelamin di Kota Probolinggo,
Desember 2021 dan Desember 2022**
*Number of Civil Servants by Hierarchy and Sex in
Probolinggo Municipality, Desember 2021 and Desember
2022*

| Pangkat/Golongan/Ruang Hierarchy | 2021 | | |
|---|-------------------|---------------------|-----------------|
| | Laki-laki Male | Perempuan Female | Jumlah Total |
| (1) | (2) | (3) | (4) |
| Golongan I/Range I | 90 | 4 | 94 |
| 1. I/A (Juru Muda/Junior Clerk) | - | - | - |
| 2. I/B (Juru Muda Tingkat I/First Class Junior Clerk) | - | - | - |
| 3. I/C (Juru/Clerk) | 13 | 1 | 14 |
| 4. I/D (Juru Tingkat I/First Class Clerk) | 77 | 3 | 80 |
| Golongan II/Range II | 623 | 292 | 915 |
| 5. II/A (Pengatur Muda/Junior Supervisor) | 26 | 1 | 27 |
| 6. II/B (Pengatur Muda Tingkat I/First Class Junior Supervisor) | 98 | 8 | 106 |
| 7. II/C (Pengatur/Supervisor) | 187 | 117 | 304 |
| 8. II/D (Pengatur Tingkat I/First Class Supervisor) | 312 | 166 | 478 |
| Golongan III/Range III | 693 | 1 063 | 1 756 |
| 9. III/A (Penata Muda/Junior Superintendent) | 177 | 253 | 430 |
| 10. III/B (Penata Muda Tingkat I/First Class Junior Superintendent) | 149 | 272 | 421 |
| 11. III/C (Penata/Superintendent) | 196 | 280 | 476 |
| 12. III/D (Penata Tingkat I/First Class Superintendent) | 171 | 258 | 429 |
| Golongan IV/Range IV | 256 | 370 | 626 |
| 13. IV/A (Pembina/Administrator) | 142 | 159 | 301 |
| 14. IV/B (Pembina Tingkat I/First Class Administrator) | 89 | 201 | 290 |
| 15. IV/C (Pembina Utama Muda/Junior Administrator) | 23 | 8 | 31 |
| 16. IV/D (Pembina Utama Madya/Middle Administrator) | 2 | 2 | 4 |
| 17. IV/E (Pembina Utama/Senior Administrator) | - | - | - |
| Jumlah/Total | 1 662 | 1 729 | 3 391 |

Lanjutan Tabel/*Continued Table 2.3.3*

| Pangkat/Golongan/Ruang Hierarchy | | 2022 | | |
|-------------------------------------|--|-------------------|---------------------|-----------------|
| | | Laki-laki Male | Perempuan Female | Jumlah Total |
| (1) | (2) | (3) | (4) | |
| Golongan I/Range I | | 77 | 3 | 80 |
| 1. I/A | (Juru Muda/ <i>Junior Clerk</i>) | - | - | - |
| 2. I/B | (Juru Muda Tingkat I/ <i>First Class Junior Clerk</i>) | - | - | - |
| 3. I/C | (Juru/ <i>Clerk</i>) | 4 | - | 4 |
| 4. I/D | (Juru Tingkat I/ <i>First Class Clerk</i>) | 73 | 3 | 76 |
| Golongan II/Range II | | 604 | 324 | 928 |
| 5. II/A | (Pengatur Muda/ <i>Junior Supervisor</i>) | 11 | 1 | 12 |
| 6. II/B | (Pengatur Muda Tingkat I/ <i>First Class Junior Supervisor</i>) | 97 | 6 | 103 |
| 7. II/C | (Pengatur/ <i>Supervisor</i>) | 116 | 130 | 246 |
| 8. II/D | (Pengatur Tingkat I/ <i>First Class Supervisor</i>) | 380 | 187 | 567 |
| Golongan III/Range III | | 662 | 1 039 | 1 701 |
| 9. III/A | (Penata Muda/ <i>Junior Superintendent</i>) | 146 | 196 | 342 |
| 10. III/B | (Penata Muda Tingkat I/ <i>First Class Junior Superintendent</i>) | 143 | 254 | 397 |
| 11. III/C | (Penata/ <i>Superintendent</i>) | 176 | 302 | 478 |
| 12. III/D | (Penata Tingkat I/ <i>First Class Superintendent</i>) | 197 | 287 | 484 |
| Golongan IV/Range IV | | 234 | 349 | 583 |
| 13. IV/A | (Pembina/ <i>Administrator</i>) | 134 | 167 | 301 |
| 14. IV/B | (Pembina Tingkat I/ <i>First Class Administrator</i>) | 79 | 173 | 252 |
| 15. IV/C | (Pembina Utama Muda/ <i>Junior Administrator</i>) | 20 | 8 | 28 |
| 16. IV/D | (Pembina Utama Madya/ <i>Middle Administrator</i>) | 1 | 1 | 2 |
| 17. IV/E | (Pembina Utama/ <i>Senior Administrator</i>) | - | - | - |
| Jumlah/Total | | 1 577 | 1 715 | 3 292 |

Catatan/Note: ...

Sumber/Source: Badan Kepegawaian Negara (BKN)/*National Civil Service Agency*

2.4 KEUANGAN PEMERINTAH GOVERNMENT FINANCE

Tabel 2.4.1 Realisasi Pendapatan Pemerintah Kota Probolinggo Menurut Jenis Pendapatan (ribu rupiah), 2018–2021
Table 2.4.1 Actual Probolinggo Municipal Government Revenues by Kind of Revenues (thousand rupiahs), 2018–2021

| Jenis Pendapatan/Kind of Revenues | 2018 | 2019 |
|---|-----------------------|-----------------------|
| (1) | (2) | (3) |
| 1. Pendapatan Asli Daerah (PAD)/Regional Revenue | 175 789 670,86 | 175 775 285,72 |
| 1.1 Pajak Daerah/Regional Tax | 41 197 934,47 | 41 902 567,41 |
| 1.2 Retribusi Daerah/Regional Retribution | 13 446 115,75 | 15 364 512,09 |
| 1.3 Hasil Perusahaan Milik Daerah dan Pengelolaan Kekayaan Daerah yang Dipisahkan Regional-Owned Company Revenue and Separated Management of Regional Wealth | 1 376 617,78 | 1 327 277,13 |
| 1.4 Lain-lain PAD yang Sah/Other Regional Revenue | 119 769 002,87 | 117 180 929,09 |
| 2. Dana Perimbangan/Balance Funds | 666 819 341,77 | 669 235 785,24 |
| 2.1 Bagi Hasil Pajak/Tax Sharing Revenue | 35 896 036,76 | 27 676 442,07 |
| 2.2 Bagi Hasil Bukan Pajak/Sumber Daya Alam Non-Tax Sharing Revenue/Natural Resources | 67 464 332,50 | 57 673 491,28 |
| 2.3 Dana Alokasi Umum/General Allocation Fund | 461 402 648,00 | 477 592 333,00 |
| 2.4 Dana Alokasi Khusus/Special Allocation Fund | 102 056 324,51 | 87 961 068,89 |
| 2.5 Dana Insentif Daerah (DID) | - | 18 332 450,00 |
| 3. Lain-lain Pendapatan yang Sah/Other Revenue | 144 993 119,34 | 117 123 723,36 |
| 3.1 Pendapatan Hibah/Grant | 20 733 080,00 | 21 099 420,00 |
| 3.2 Dana Darurat/Emergency Fund | - | - |
| 3.3 Dana Bagi Hasil Pajak dari Provinsi dan Pemerintah Daerah Lainnya/Tax Sharing Revenue from Provincial and Other Regional Governments | 78 795 704,84 | 95 065 084,36 |
| 3.4 Dana Penyesuaian dan Otonomi Daerah Regional Adjustment and Autonomy Fund | - | - |
| 3.5 Bantuan Keuangan dari Provinsi atau Pemerintah Daerah Lainnya/Financial Assistance from Provincial or Other Regional Governments | 45 464 334,50 | 959 219,00 |
| 3.6 Lainnya/Others | - | - |
| Jumlah/Total | 987 602 131,97 | 962 134 794,31 |

Lanjutan Tabel/*Continued Table 2.4.1*

| Jenis Pendapatan/ <i>Kind of Revenues</i> | 2020 | 2021 |
|--|-----------------------|-----------------------|
| (1) | (4) | (5) |
| 1. Pendapatan Asli Daerah (PAD)/<i>Regional Revenue</i> | 183 680 648,90 | 212 846 009,86 |
| 1.1 Pajak Daerah/ <i>Regional Tax</i> | 38 425 937,21 | 47 447 863,70 |
| 1.2 Retribusi Daerah/ <i>Regional Retribution</i> | 12 619 078,41 | 13 322 674,34 |
| 1.3 Hasil Perusahaan Milik Daerah dan Pengelolaan Kekayaan Daerah yang Dipisahkan <i>Regional-Owned Company Revenue and Separated Management of Regional Wealth</i> | 1 704 846,57 | 1 517 244,68 |
| 1.4 Lain-lain PAD yang Sah/ <i>Other Regional Revenue</i> | 130 930 786,71 | 150 558 227,14 |
| 2. Dana Perimbangan/<i>Balance Funds</i> | 640 623 965,28 | 620 201 625,83 |
| 2.1 Bagi Hasil Pajak/ <i>Tax Sharing Revenue</i> | 35 066 558,49 | 47 557 046,94 |
| 2.2 Bagi Hasil Bukan Pajak/Sumber Daya Alam <i>Non-Tax Sharing Revenue/Natural Resources</i> | 44 866 285,59 | 63 748 176,09 |
| 2.3 Dana Alokasi Umum/ <i>General Allocation Fund</i> | 438 274 640,00 | 430 613 654,00 |
| 2.4 Dana Alokasi Khusus/ <i>Special Allocation Fund</i> | 82 713 818,21 | 78.282.748,80 |
| 2.5 Dana Insentif Daerah (DID) | 39 702 663,00 | - |
| 3. Lain-lain Pendapatan yang Sah/<i>Other Revenue</i> | 97 723 061,39 | 160 831 603,57 |
| 3.1 Pendapatan Hibah/ <i>Grant</i> | 22 668 719,62 | 23 048 100,00 |
| 3.2 Dana Darurat/ <i>Emergency Fund</i> | - | - |
| 3.3 Dana Bagi Hasil Pajak dari Provinsi dan Pemerintah Daerah Lainnya/ <i>Tax Sharing Revenue from Provincial and Other Regional Governments</i> | 74 119 122,77 | 102 336 257,57 |
| 3.4 Dana Penyesuaian dan Otonomi Daerah <i>Regional Adjustment and Autonomy Fund</i> | - | 34 727 027,00 |
| 3.5 Bantuan Keuangan dari Provinsi atau Pemerintah Daerah Lainnya/ <i>Financial Assistance from Provincial or Other Regional Governments</i> | 935 219,00 | 720 219,00 |
| 3.6 Lainnya/ <i>Others</i> | - | - |
| Jumlah/<i>Total</i> | 922 027 675,56 | 993 879 239,27 |

Catatan/*Note*: ...Sumber/*Source*: Badan Pendapatan, Pengelolaan Keuangan dan Aset Kota Probolinggo/*Revenue, Financial Management and Assets Agency of Probolinggo Municipality*

Tabel
Table 2.4.2**Realisasi Belanja Pemerintah Kota Probolinggo Menurut
Jenis Belanja (ribu rupiah), 2018–2021**
**Actual Probolinggo Municipal Government Expenditures by
Kind of Expenditures (thousand rupiahs), 2018–2021**

| Jenis Pendapatan Kind of Revenues | 2018 | 2019 |
|--|-----------------------|-------------------------|
| (1) | (2) | (3) |
| 1. Belanja Tidak Langsung/Indirect Expenditures | 372 227 283,28 | 448 777 134,66 |
| 1.1 Belanja Pegawai/Personnel Expenditures | 336 578 321,21 | 377 531 549,56 |
| 1.2 Belanja Bunga/Interest Expenditures | - | - |
| 1.3 Belanja Subsidi/Subsidies Expenditures | 58 800,00 | 51 900,00 |
| 1.4 Belanja Hibah/Grant Expenditures | 32 726 759,50 | 24 300 801,64 |
| 1.5 Belanja Bantuan Sosial/Social Aid Expenditures | 1 548 150,00 | 1 819 250,00 |
| 1.6 Belanja Bagi Hasil/Sharing Fund Expenditure | - | - |
| 1.7 Belanja Bantuan Keuangan Financial Aids Expenditures | 1 252 045,86 | 774 663,02 |
| 1.8 Belanja Tidak Terduga/Unpredicted Expenditures | 63 206,71 | 44 298 970,44 |
| 2. Belanja Langsung/Direct Expenditures | 574 885 687,76 | 610 197 583,47 |
| 2.1 Belanja Pegawai/Personnel Expenditures | 55 689 441,65 | 54 024 923,44 |
| 2.2 Belanja Barang dan Jasa Goods and Services Expenditures | 356 409 256,95 | 374 335 129,37 |
| 2.3 Belanja Modal/Capital Expenditure | 162 786 989,16 | 181 837 530,67 |
| Jumlah/Total | 947 112 971,04 | 1 058 974 718,13 |

Lanjutan Tabel/*Continued Table 2.4.2*

| Jenis Pendapatan <i>Kind of Revenues</i> | 2020 | 2021 |
|---|-----------------------|-----------------------|
| (1) | (4) | (5) |
| 1. Belanja Tidak Langsung/<i>Indirect Expenditures</i> | 416 958 460,49 | 58 388 046,86 |
| 1.1 Belanja Pegawai/ <i>Personnel Expenditures</i> | 361 515 129,24 | - |
| 1.2 Belanja Bunga/ <i>Interest Expenditures</i> | - | - |
| 1.3 Belanja Subsidi/ <i>Subsidies Expenditures</i> | - | - |
| 1.4 Belanja Hibah/ <i>Grant Expenditures</i> | 17 372 255,94 | 21 072 319,99 |
| 1.5 Belanja Bantuan Sosial/ <i>Social Aid Expenditures</i> | 2 049 785,00 | 1 881 060,17 |
| 1.6 Belanja Bagi Hasil/ <i>Sharing Fund Expenditure</i> | - | 779 496,75 |
| 1.7 Belanja Bantuan Keuangan <i>Financial Aids Expenditures</i> | 819 897,55 | - |
| 1.8 Belanja Tidak Terduga/ <i>Unpredicted Expenditures</i> | 35 201 392,77 | 34 655 169,95 |
| 2. Belanja Langsung/<i>Direct Expenditures</i> | 460 709 020,09 | 840 167 737,30 |
| 2.1 Belanja Pegawai/ <i>Personnel Expenditures</i> | 26 756 647,50 | 439 944 807,82 |
| 2.2 Belanja Barang dan Jasa <i>Goods and Services Expenditures</i> | 347 940 951,31 | 330 875 372,14 |
| 2.3 Belanja Modal/ <i>Capital Expenditure</i> | 86 011 421,27 | 69 347 557,34 |
| Jumlah/<i>Total</i> | 877 667 480,58 | 898 555 784,16 |

Catatan/*Note*: ...Sumber/*Source*: Badan Pendapatan, Pengelolaan Keuangan dan Aset Kota Probolinggo/*Revenue, Financial Management and Assets Agency of Probolinggo Municipality*

3

PENDUDUK DAN KETENAGAKERJAAN

POPULATION AND EMPLOYMENT

Penduduk Kota Probolinggo Tahun 2022

Population of Probolinggo Municipality in 2022

243 200

jiwa/person



Rasio Jenis Kelamin

Sex Ratio

98%

4 448

Kepadatan Penduduk

Population Density



Tingkat Partisipasi Angkatan Kerja

Labor Force Participation Rate

68,39%

*Persentase angkatan kerja terhadap penduduk usia kerja
/ Percentage of the labor force to the working age population



Pengangguran Terbuka

Unemployment

5 908

jiwa/person

Sumber/Source: 1. BPS, Hasil Proyeksi Interim 2020-2023 (Pertengahan tahun/Juni)/BPS-Statistics Indonesia, The Result of Interim Population Projection 2020-2023 (Mid year/June)

2. BPS, Survei Angkatan Kerja Nasional (Sakernas) Agustus/BPS-Statistics Indonesia, August National Labor Force Sur

PENJELASAN TEKNIS

TECHNICAL NOTES

1. Salah satu sumber data kependudukan adalah sensus penduduk yang dilaksanakan setiap sepuluh tahun sekali. Sensus penduduk telah dilaksanakan sebanyak tujuh kali sejak Indonesia merdeka, yaitu tahun 1961, 1971, 1980, 1990, 2000, 2010, dan 2020.

Keenam sensus penduduk sebelumnya dilaksanakan dengan menggunakan metode tradisional, yaitu mencatat setiap penduduk dari rumah ke rumah. Pertama kalinya dalam sejarah sensus penduduk di Indonesia, Sensus Penduduk 2020 (SP2020) menggunakan metode kombinasi yaitu dengan memanfaatkan data Administrasi Kependudukan (Admuduk) dari Direktorat Jenderal Kependudukan dan Pencatatan Sipil (Ditjen Dukcapil) Kementerian Dalam Negeri (Kemendagri) sebagai data dasar pelaksanaan SP2020. Hal ini dirancang dan dilaksanakan sebagai upaya untuk mewujudkan "SATU DATA KEPENDUDUKAN INDONESIA".

SP2020 mencakup seluruh penduduk yang tinggal di wilayah teritorial Indonesia, mencakup Warga Negara Indonesia (WNI) dan Warga Negara Asing (WNA) yang telah menetap atau

1. *One of the sources of demographic data is population census, which is conducted every ten years. Population Census has been conducted seven times since Indonesia's independence: 1961, 1971, 1980, 1990, 2000, 2010, and 2020.*

The previous six population censuses were carried out using the traditional method, canvassing each person door-to-door. For the first time in the history of the population census in Indonesia, the 2020 Population Census (PC2020) used a combined method, that is utilizing Population Administration data managed by the Directorate General of Population and Civil Registration of the Ministry of Home Affairs as the basic data for the population census. This is designed and implemented as an effort to realize "ONE INDONESIAN POPULATION DATA".

PC2020 covered all residents who live in Indonesia's territory, including Indonesian citizens (WNI) and foreign citizens (WNA) who have stayed or plan to stay in Indonesian territory for at least one

berencana menetap di wilayah Indonesia selama minimal satu tahun. WNI yang dicakup juga termasuk mereka yang berada di luar negeri, yaitu Anggota Korps Diplomatik Republik Indonesia beserta keluarganya di luar negeri dan Anggota TNI/POLRI beserta keluarganya yang sedang melakukan misi perdamaian di luar negeri.

Untuk tahun yang tidak dilaksanakan sensus penduduk, data kependudukan diperoleh dari hasil proyeksi penduduk. Proyeksi penduduk merupakan suatu perhitungan ilmiah yang didasarkan pada asumsi dari komponen-komponen perubahan penduduk, yaitu kelahiran, kematian, dan migrasi (migrasi internasional dan migrasi risen antar provinsi). Proyeksi penduduk interim 2020-2023 dihitung menggunakan data dasar penduduk hasil perapihan umur dari data Administrasi Kependudukan dan SP2020 dengan menggunakan asumsi Angka Kelahiran Total sejak tahun 2020 konstan 2,1 (sesuai Proyeksi Survei Penduduk antar Sensus (SUPAS) 2015-2045), Angka Kematian Bayi (AKB) meneruskan hasil Proyeksi SUPAS 2015-2045, dan pola migrasi 2020 sama dengan pola migrasi hasil SUPAS 2015.

year. The Indonesian citizens who are covered also include those who are abroad, namely members of the Diplomatic Corps of the Republic of Indonesia and their families abroad and members of the TNI/POLRI and their families who are carrying out Peacekeeping Missions abroad.

For the periods besides the census year, population projection is applied to estimate population for those years. The population projection is an estimation based on the demographic components, such as birth, death, and migration (international migration and recent migration). The interim population projection for 2020-2023 is calculated from the single age smoothed combined from Population Administration Data and the 2020 Population Census. It uses the assumption that the Total Fertility Rate (TFR) since 2020 is constant at 2.1 (according to the population projection of 2015-2045 Intercensal Population Survey (SUPAS)), Infant Mortality Rate (IMR) continues the results of the 2015-2045 SUPAS Projection, and the 2020 migration pattern is the same as the pattern of migration in SUPAS2015 results.

Dalam publikasi ini, data yang disajikan merupakan hasil SP2020 (September), dan hasil proyeksi penduduk interim 2020-2023 (pertengahan tahun/Juni).

2. Penduduk Indonesia adalah semua orang yang berdomisili di wilayah teritorial Indonesia, mencakup Warga Negara Indonesia (WNI) dan Warga Negara Asing (WNA) yang telah menetap selama satu tahun atau lebih atau berencana menetap di wilayah Indonesia selama minimal satu tahun. Pada sensus sebelumnya referensi waktu dalam konsep kependudukan adalah enam bulan. Perubahan ini didasari oleh UU No. 24 Tahun 2013 tentang Perubahan atas UU No. 23 Tahun 2006 tentang Administrasi Kependudukan pada Pasal 15.
3. Laju pertumbuhan penduduk per tahun adalah angka yang menunjukkan rata-rata tingkat pertumbuhan penduduk per tahun dalam jangka waktu tertentu. Angka ini dinyatakan sebagai persentase dari penduduk dasar. Metode penghitungan laju pertumbuhan penduduk yang digunakan oleh BPS adalah metode geometrik.
4. Kepadatan penduduk adalah ukuran persebaran penduduk yang menunjukkan jumlah penduduk untuk setiap kilometer persegi luas wilayah.

The data presented in this publication are the PC2020 results (September) and the result of interim population projection 2020-2023 (midyear/June).

2. *The population of Indonesia are all people who live in Indonesia's territory, including Indonesian citizens and foreign citizens who have lived for one year or more or plan to stay in Indonesia territory for at least one year. In the previous census the time reference in the population concept was six months. This change is based on Law no.24 of 2013 concerning Amendments to Law no. 23 of 2006 concerning Population Administration in Article 15.*
3. *Annual population growth rate is a number that shows the average rate of population growth per year in a certain period. This rate is a percentage of the basic population. The method used by Statistics Indonesia is the geometric method.*
4. *Population density is a measure of the distribution of the population which shows the total population for each square kilometer of area.*

5. Rasio jenis kelamin adalah perbandingan antara jumlah penduduk laki-laki dan jumlah penduduk perempuan pada suatu daerah dan waktu tertentu, yang biasanya dinyatakan dalam banyaknya penduduk laki-laki per 100 perempuan.
 6. Distribusi penduduk adalah pola persebaran penduduk di suatu wilayah, baik berdasarkan batas-batas geografis maupun berdasarkan batas-batas administrasi pemerintahan.
 7. Komposisi penduduk adalah pola persebaran penduduk menurut karakteristiknya, contoh: penduduk menurut kelompok umur, penduduk menurut jenis kelamin.
 8. Penduduk usia kerja adalah penduduk yang berumur 15 tahun ke atas.
 9. Angkatan kerja adalah penduduk usia kerja (15 tahun ke atas) yang bekerja, punya pekerjaan namun sementara tidak bekerja, dan pengangguran.
 10. Bekerja adalah kegiatan ekonomi yang dilakukan oleh seseorang dengan maksud memperoleh atau membantu memperoleh pendapatan atau keuntungan dan lamanya bekerja paling sedikit 1 jam secara terus menerus dalam seminggu yang lalu (termasuk pekerja keluarga tanpa upah yang membantu dalam suatu usaha/ kegiatan ekonomi).
5. *Sex ratio is the ratio between total male population and female population in a certain area and at a certain time, which is usually stated in the number of male residents per 100 females*
 6. *Population distribution is the pattern of population distribution in an area, either by geographic boundaries or by government administrative boundaries*
 7. *Population composition is the pattern of population distribution by its characteristics, example: population by age group, population by sex.*
 8. *Working age population is persons of 15 years and over.*
 9. *Labor force or economically active are persons of 15 years and over, who in the previous week were working, temporarily absent from work but having jobs, and unemployment.*
 10. *Working is economic activity conducted by a person and intended to earn income by doing work or helping to do work at least one hour continuously during the reference week (including unpaid family worker/s for any economic activity).*

11. Lapangan usaha adalah bidang kegiatan dari pekerjaan/tempat bekerja di mana seseorang bekerja. Klasifikasi lapangan usaha mengikuti Klasifikasi Baku Lapangan Usaha Indonesia (KBLI) dalam 1 digit.
 12. Status pekerjaan adalah kedudukan seseorang dalam unit usaha/kegiatan dalam melakukan pekerjaan.
 13. Berusaha sendiri tanpa dibantu orang lain adalah bekerja atau berusaha dengan menanggung risiko secara ekonomis, yaitu dengan tidak kembalinya ongkos produksi yang telah dikeluarkan dalam rangka usahanya tersebut, serta tidak menggunakan pekerja dibayar maupun pekerja tak dibayar, termasuk yang sifat pekerjaannya memerlukan teknologi atau keahlian khusus.
 14. Berusaha dibantu buruh tidak tetap/buruh tidak dibayar adalah bekerja atau berusaha atas risiko sendiri, dan menggunakan buruh/pekerja tak dibayar dan atau buruh/pekerja tidak tetap.
 15. Berusaha dibantu buruh tetap/buruh dibayar adalah berusaha atas risiko sendiri dan mempekerjakan paling sedikit satu orang buruh/pekerja tetap yang dibayar.
 16. Buruh/karyawan/pegawai adalah seseorang yang bekerja
11. *Industry is field of a person's activity or establishment. The classification of industries follows the Indonesia Standard Industrial Classification (KBLI) in one digit.*
 12. *Employment status is the status of a person at his place of work or establishment where he was employed.*
 13. *Own-account worker is a person who works at his own risk without assisted by paid per mount worker or unpaid worker include technical job or skill job.*
 14. *Employer assisted by temporary workers/unpaid worker is a person who works at his own risk and assisted by temporary worker/unpaid worker.*
 15. *Employer assisted by permanent workers/paid workers is a person who does his business at her/his own risk at least one assisted by paid permanent worker.*
 16. *Employee is a person who work permanently for other people or*

pada orang lain atau instansi/kantor/ perusahaan secara tetap dengan menerima upah/gaji baik berupa uang maupun barang. Buruh yang tidak mempunyai majikan tetap, tidak digolongkan sebagai buruh/karyawan, tetapi sebagai pekerja bebas. Seseorang dianggap memiliki majikan tetap jika memiliki 1 (satu) majikan (orang/rumah tangga) yang sama dalam sebulan terakhir, khusus pada sektor bangunan batasannya tiga bulan. Apabila majikannya instansi/lembaga, boleh lebih dari satu.

institution/office/company and gains some money/cash or goods as wage/salary. Labor who have no permanent employer is not categorized as a laborer/ worker/ employee but casual worker. A laborers in general is considered to have a permanent employer if he has the same employer during the past month, particularly for building construction sector is 3 months. If the employer is an institution, more than 1 (one) employer is allowed.

17. Pekerja bebas adalah seseorang yang bekerja pada orang lain/ majikan/institusi yang tidak tetap (lebih dari 1 majikan dalam sebulan terakhir) di usaha pertanian baik berupa usaha rumah tangga maupun bukan usaha rumah tangga, ataupun di non pertanian atas dasar balas jasa dengan menerima upah atau imbalan baik berupa uang maupun barang, dan baik dengan sistem pembayaran harian maupun borongan

17. *Casual employee is a person who does not work permanently for other people/employer/ institution (more than 1 employer during the last 1 month) in agricultural sector, either home industry or not home industry, or in non-agricultural sector based on remuneration paid with money or goods, and based on daily or contact payment system.*

18. Pekerja tak dibayar adalah seseorang yang bekerja membantu usaha untuk memperoleh penghasilan/keuntungan yang dilakukan oleh salah seorang anggota rumah tangga atau bukan anggota rumah tangga tanpa mendapat

18. *Unpaid worker is a person who intended to work without pay, either with money or good, in an establishment run by other members of the family, relative or neighbour.*

upah/gaji baik berupa uang
maupun barang.

<https://probolinggokota.bps.go.id>

ULASAN**DESCRIPTION****Kependudukan**

Berdasarkan data Hasil Proyeksi Penduduk Interim 2020-2023, penduduk Kota Probolinggo tahun 2022 sebanyak 243.200 jiwa yang terdiri atas 120.545 orang laki-laki dan 122.655 orang perempuan. Laju pertumbuhan penduduk sebesar 1,70 persen. Angka rasio jenis kelamin penduduk laki-laki terhadap penduduk perempuan sebesar 98,28 Artinya setiap 98 orang laki-laki setiap 100 orang perempuan.

Kepadatan penduduk di Kota Probolinggo tahun 2022 mencapai 4.448 jiwa/km², artinya setiap kilometer persegi terdapat 4.448 orang yang tinggal di area tersebut.

Ketenagakerjaan

Berdasarkan data Badan Pusat Statistik, jumlah Angkatan Kerja Kota Probolinggo tahun 2022 sebesar 129.272 orang, dengan 75.872 orang laki-laki (58,69%) dan 53.400 orang perempuan (41,31%). Dari jumlah angkatan kerja tersebut, 123.364 orang (95,43%) diantaranya bekerja dan 5.908 orang (4,57%) sisanya merupakan pengangguran.

Jumlah pencari kerja terdaftar di Kota Probolinggo pada Dinas Penanaman Modal, Pelayanan Terpadu Satu Pintu, dan Tenaga Kerja pada tahun 2022 sebesar 15.881 orang, terdiri dari

Population

Based on 2020-2023 Interim Population Projection, Probolinggo Municipality population in 2022 were 243,200 people consisting of 120,545 male and 122,655 female. Population growth was 1.70 percent. Sex Ratio Male to Female was 98.28. It means there are 98 male among 100 female.

Population density of Probolinggo Municipality in 2022 reached 4,448 people/km², it means that every 1 square kilometers there were 4,448 people lived in that area.

Employment

Based on BPS-Statistics, number of Labor Force or Economically Active in 2022 was 129,272, consist of 75,872 male (58.69%) and 53,400 female (41.31%). From that Labor Force number, 123,364 (95.43%) were workwe and 5,908 (4.57%) were unemployed.

Number of Job Seekers registered in Invesment, One Stop Integrated and Employment Services of Probolinggo Municipality in 2022 were 15,881 employee with 10,860 male and 5,021

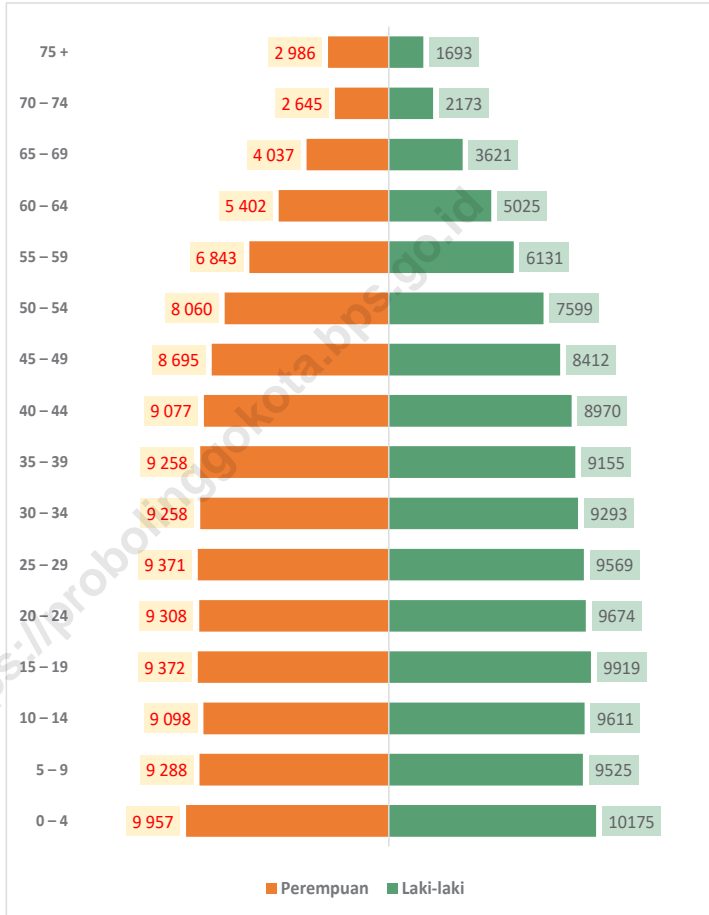
10.860 orang laki-laki dan 5.021 orang perempuan. Dari jumlah pencari kerja terdaftar tersebut sebesar 1.178 orang telah ditempatkan bekerja. Dilihat dari pendidikan, lulusan SMA sederajat merupakan yang paling banyak terdaftar sebagai pencari kerja, sebanyak 8.971 orang (61,17%).

female. From workers who registered for 1.178 has been placed in jobs. Based on educational attainment, senior high school's graduated was the biggest who listed in job seekers with 8,971 people (61.17%).

<https://probolinggokota.bps.go.id>

Gambar 3.1
Figures

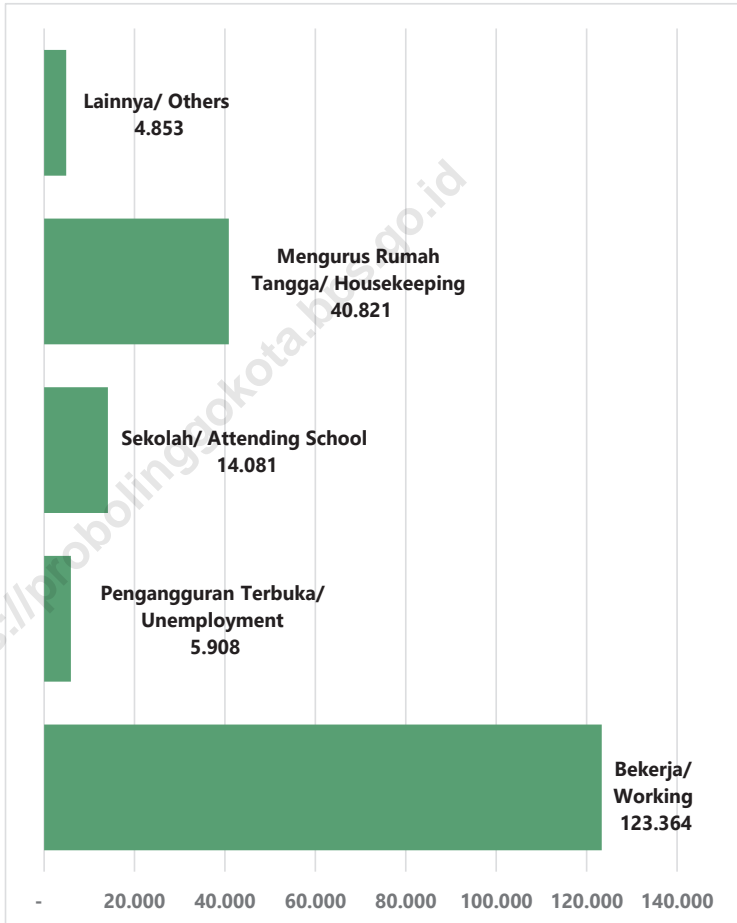
Jumlah Penduduk Menurut Kelompok Umur dan Jenis Kelamin di Kota Probolinggo, 2022
Population Projection by Age Group and Sex in Probolinggo Municipality, 2022



Sumber/Source : Hasil Proyeksi Penduduk Interim 2020-2023 (Pertengahan tahun/Juni)/The Result of Interim Population Projection 2020-2023 (mid year/June)

Gambar 3.2
Figures

Penduduk Berumur 15 Tahun Keatas Menurut Jenis Kegiatan Selama Seminggu yang Lalu di Kota Probolinggo, 2022
Population Aged 15 Years and Over by Type of Activity During The Previous Week in Probolinggo Municipality, 2022



Sumber/Source : BPS, Survei Angkatan Kerja Nasional (Sakernas) Agustus/BPS-Statistics Indonesia, August National Labor Force Survey

**3.1 PENDUDUK
POPULATION**

Tabel 3.1.1 Penduduk, Laju Pertumbuhan Penduduk, Distribusi Persentase Penduduk, Kepadatan Penduduk, Rasio Jenis Kelamin Penduduk Menurut Kecamatan di Kota Probolinggo, 2022
Population, Population Growth Rate, Percentage Distribution of Population, Population Density, and Population Sex Ratio by Subdistrict in Probolinggo Municipality, 2022

| Kecamatan Subdistrict | Penduduk (ribu) Population (thousand) | Laju Pertumbuhan Penduduk per Tahun 2020–2022 (%) Annual Population Growth Rate 2020–2022 (%) |
|---|--|--|
| (1) | (2) | (3) |
| Kademangan | 45,35 | 1,86 |
| Kedopak | 39,26 | 4,38 |
| Wonoasih | 35,73 | 1,68 |
| Mayangan | 61,79 | 0,04 |
| Kanigaran | 61,07 | 1,60 |
| Kota Probolinggo/ Probolinggo Municipality | 243,20 | 1,70 |

Lanjutan Tabel/*Continued Table* 3.1.1

| Kecamatan Subdistrict | Persentase Penduduk Percentage of Total Population | Kepadatan Penduduk per km² Population Density per sq.km |
|---|---|---|
| (1) | (4) | (5) |
| Kademangan | 18,65 | ... |
| Kedopok | 16,14 | ... |
| Wonoasih | 14,69 | ... |
| Mayangan | 25,41 | ... |
| Kanigaran | 25,11 | ... |
| Kota Probolinggo/ Probolinggo Municipality | 100,00 | 4 448 |

Lanjutan Tabel/Continued Table 3.1.1

| Kecamatan Subdistrict | Rasio Jenis Kelamin Penduduk Population Sex Ratio |
|---|--|
| (1) | (6) |
| Kademangan | 97,74 |
| Kedopok | 99,09 |
| Wonoasih | 100,63 |
| Mayangan | 97,92 |
| Kanigaran | 97,17 |
| Kota Probolinggo/ Probolinggo Municipality | 98,28 |

Catatan/Note: ...

Sumber/Source: Hasil Proyeksi Penduduk Interim 2020-2023 (Pertengahan tahun/Juni)/The Result of Interim Population Projection 2020-2023 (mid year/June)

Tabel
Table 3.1.2

Jumlah Penduduk Menurut Kelompok Umur dan Jenis Kelamin di Kota Probolinggo, 2022
Population by Age Groups and Sex in Probolinggo Municipality, 2022

| Kelompok Umur <i>Age Groups</i> | Jenis Kelamin/Sex | | |
|---|--------------------------|----------------------------|------------------------|
| | Laki-Laki <i>Male</i> | Perempuan <i>Female</i> | Jumlah <i>Total</i> |
| (1) | (2) | (3) | (4) |
| 0–4 | 10 175 | 9 957 | 20 132 |
| 5–9 | 9 525 | 9 288 | 18 813 |
| 10–14 | 9 611 | 9 098 | 18 709 |
| 15–19 | 9 919 | 9 372 | 19 291 |
| 20–24 | 9 674 | 9 308 | 18 982 |
| 25–29 | 9 569 | 9 371 | 18 940 |
| 30–34 | 9 293 | 9 258 | 18 551 |
| 35–39 | 9 155 | 9 258 | 18 413 |
| 40–44 | 8 970 | 9 077 | 18 047 |
| 45–49 | 8 412 | 8 695 | 17 107 |
| 50–54 | 7 599 | 8 060 | 15 659 |
| 55–59 | 6 131 | 6 843 | 12 974 |
| 60–64 | 5 025 | 5 402 | 10 427 |
| 65–69 | 3 621 | 4 037 | 7 658 |
| 70–74 | 2 173 | 2 645 | 4 818 |
| 75+ | 1 693 | 2 986 | 4 679 |
| Kota Probolinggo/ Probolinggo Municipality | 120 545 | 122 655 | 243 200 |

Catatan/Note: ...

Sumber/Source: Hasil Proyeksi Penduduk Interim 2020-2023 (Pertengahan tahun/Juni)/*The Result of Interim Population Projection 2020-2023 (mid year/June)*

3.2 KETENAGAKERJAAN EMPLOYMENT

Tabel 3.2.1 Jumlah Penduduk Berumur 15 Tahun Keatas Menurut Jenis Kegiatan Selama Seminggu yang Lalu dan Jenis Kelamin di Kota Probolinggo, 2022
Population Aged 15 Years and Over by Type of Activity During The Previous Week and Sex in Probolinggo Municipality, 2022

| Kegiatan Utama <i>Main Activity</i> | Jenis Kelamin/Sex | | |
|--|--------------------------|----------------------------|---|
| | Laki-Laki <i>Male</i> | Perempuan <i>Female</i> | Laki-Laki+ Perempuan <i>Male+Female</i> |
| (1) | (2) | (3) | (4) |
| I. Angkatan Kerja/<i>Economically Active</i> | 75 872 | 53 400 | 129 272 |
| 1. Bekerja/ <i>Working</i> | 72 184 | 51 180 | 123 364 |
| 2. Pengangguran Terbuka/ <i>Unemployment</i> | 3 688 | 2 220 | 5 908 |
| II. Bukan Angkatan Kerja/<i>Not Economically Active</i> | 16 617 | 43 138 | 59 755 |
| 1. Sekolah/ <i>Attending School</i> | 6 778 | 7 303 | 14 081 |
| 2. Mengurus Rumah Tangga/ <i>Housekeeping</i> | 6 631 | 34 190 | 40 821 |
| 3. Lainnya/ <i>Others</i> | 3 208 | 1 645 | 4 853 |
| Jumlah/<i>Total</i> | 92 489 | 96 538 | 189 027 |

Catatan/*Note*:

Sumber/*Source*: BPS, Survei Angkatan Kerja Nasional (Sakernas) Agustus/BPS-Statistics Indonesia, August National Labor Force Survey

Tabel 3.2.2
Table

Penduduk Berumur 15 Tahun ke Atas Menurut Pendidikan Tertinggi yang Ditamatkan dan Jenis Kegiatan Selama Seminggu yang Lalu di Kota Probolinggo, 2022
Population 15 Years of Age and Over by Educational Attainment and Type of Activity During the Previous Week in Probolinggo Municipality, 2022

| Pendidikan Tertinggi yang Ditamatkan ¹ <i>Educational Attainment¹</i> | Angkatan Kerja/Economically Active | | | Persentase Bekerja terhadap Angkatan Kerja <i>Percentage of Working to Economically Active</i> |
|--|------------------------------------|--|--|---|
| | Bekerja <i>Working</i> | Pengangguran ² <i>Unemployment²</i> | Jumlah Angkatan Kerja <i>Total of Economically Active</i> | |
| (1) | (2) | (3) | (4) | (5) |
| 0 | 32 919 | 1 415 | 34 334 | 95,88 |
| 1 | 17 874 | 935 | 18 809 | 95,03 |
| 2 | 52 332 | 3 035 | 55 367 | 94,52 |
| 3 | 20 239 | 523 | 20 762 | 97,48 |
| Jumlah/Total | 123 364 | 5 908 | 129 272 | 95,43 |

Lanjutan Tabel/*Continued Table 3.2.2*

| Pendidikan Tertinggi yang Ditamatkan ¹ <i>Educational Attainment ¹</i> | Bukan Angkatan Kerja <i>Not Economically Active</i> | Jumlah Total | Persentase Angkatan Kerja terhadap Penduduk Usia Kerja <i>Percentage of Economically Active to Working Age Population</i> |
|---|--|----------------|--|
| (1) | (6) | (7) | (8) |
| 0 | 21 252 | 55 586 | 61,77 |
| 1 | 17 821 | 36 630 | 51,35 |
| 2 | 14 782 | 70 149 | 78,93 |
| 3 | 5 900 | 26 662 | 77,87 |
| Jumlah/Total | 59 755 | 189 027 | 68,39 |

Catatan/Note: ¹ 0. ≤ Sekolah Dasar (SD)/≤ *Primary School*
 1. Sekolah Menengah Pertama/*Junior High School*
 2. Sekolah Menengah Atas/*Senior High School*
 3. Perguruan Tinggi/*Collage*
² 1. Mencari pekerjaan/*Looking for work*
 2. Mempersiapkan usaha/*Establishing a new business/firm*
 3. Merasa tidak mungkin mendapat pekerjaan/*Feeling hopeless in looking for work (discouraged job seekers)*
 4. Sudah punya pekerjaan tetapi belum mulai bekerja/*Having job already but not starting to work yet*

Sumber/Source: BPS, Survei Angkatan Kerja Nasional (Sakernas) Agustus/BPS-Statistics Indonesia, August National Labor Force Survey

Tabel
Table 3.2.3

Penduduk Berumur 15 Tahun Ke Atas yang Bekerja Selama Seminggu yang Lalu Menurut Status Pekerjaan Utama dan Jenis Kelamin di Kota Probolinggo, 2022
Population 15 Years of Age and Over who Worked During The Previous Week by Main Employment Status and Sex in Probolinggo Municipality, 2022

| Status Pekerjaan Utama Main Employment Status | Laki-Laki Male | Perempuan Female | Jumlah Total |
|--|---------------------------------|-----------------------------------|-------------------------------|
| (1) | (2) | (3) | (4) |
| Berusaha sendiri <i>Own account worker</i> | 16 147 | 13 564 | 29 711 |
| Berusaha dibantu buruh tidak tetap/buruh tidak dibayar <i>Employer assisted by temporary worker/unpaid worker</i> | 4 831 | 3 027 | 7 858 |
| Berusaha dibantu buruh tetap/buruh dibayar <i>Employer assisted by permanent worker/paid worker</i> | 3 642 | 1 372 | 5 014 |
| Buruh/Karyawan/Pegawai/ <i>Employee</i> | 39 307 | 26 592 | 65 899 |
| Pekerja bebas <i>Casual worker</i> | 5 959 | 523 | 6 482 |
| Pekerja keluarga/tak dibayar <i>Family worker/unpaid worker</i> | 2 298 | 6 102 | 8 400 |
| Jumlah/Total | 72 184 | 51 180 | 123 364 |

Catatan/Note: ...

Sumber/Source: BPS, Survei Angkatan Kerja Nasional (Sakernas) Agustus/BPS-Statistics Indonesia, August National Labor Force Survey

Tabel
Table 3.2.4

Penduduk Berumur 15 Tahun Ke Atas yang Bekerja Selama Seminggu yang Lalu Menurut Lapangan Pekerjaan Utama dan Jenis Kelamin di Kota Probolinggo, 2022
Population 15 Years of Age and Over who Worked During The Previous Week by Main Industry and Sex in Probolinggo Municipality, 2022

| Lapangan Pekerjaan Utama <i>Main Industry</i> | Laki-Laki <i>Male</i> | Perempuan <i>Female</i> | Jumlah <i>Total</i> |
|--|--------------------------|----------------------------|------------------------|
| (1) | (2) | (3) | (4) |
| Pertanian/ <i>Agriculture</i> | 6 707 | 670 | 7 377 |
| Manufaktur/ <i>Manufacture</i> | 22 802 | 14 739 | 37 541 |
| Jasa/ <i>Services</i> | 42 675 | 35 771 | 78 446 |
| Jumlah/Total | 72 184 | 51 180 | 123 364 |

Catatan/Note: ...

Sumber/Source: BPS, Survei Angkatan Kerja Nasional (Sakernas) Agustus/BPS-Statistics Indonesia, August National Labor Force Survey

Tabel 3.2.5
Table

Pencari Kerja Terdaftar Menurut Jenis Kelamin di Kota Probolinggo, 2022
Job Seekers Listed by Sex in Probolinggo Municipality, 2022

| | Uraian <i>Description</i> | Jenis Kelamin <i>Sex</i> | | |
|---|---|-----------------------------|----------------------------|------------------------|
| | | Laki-laki <i>Male</i> | Perempuan <i>Female</i> | Jumlah <i>Total</i> |
| | (1) | (2) | (3) | (4) |
| A | Pendaftaran Akhir Tahun Lalu | 10 198 | 4 374 | 14 572 |
| | Pendaftar Baru | 662 | 647 | 1 309 |
| | Jumlah/Total | 10 860 | 5 021 | 15 881 |
| B | Permintaan/Lowongan Baru | 601 | 580 | 1 181 |
| C | Penempatan | 600 | 578 | 1 178 |
| | Penghapusan/Tidak Melapor | 18 | 29 | 47 |
| | Jumlah/Total | 618 | 607 | 1 225 |
| D | Sisa Akhir Tahun yang Belum Ditempatkan | 10 242 | 4 414 | 14 656 |
| | Sisa Permintaan (B – C1) | 1 | 2 | 3 |

Catatan/Note:

Sumber/Source: Dinas Perindustrian dan Tenaga Kerja Kota Probolinggo/ *Industry and Employment Services of Probolinggo Municipality*

Tabel
Table 3.2.6**Pencari Kerja Terdaftar Menurut Pendidikan Tertinggi dan Jenis Kelamin di Kota Probolinggo, 2022**
Job Seekers Listed by Educational Attainment and Sex in Probolinggo Municipality, 2022

| Pendidikan Tertinggi <i>Educational Attainment</i> | Awal Tahun <i>Beginning</i> | | | Terdaftar <i>Listed</i> | | |
|---|--------------------------------|----------------------------|------------------------|----------------------------|----------------------------|------------------------|
| | Laki-laki <i>Male</i> | Perempuan <i>Female</i> | Jumlah <i>Total</i> | Laki-laki <i>Male</i> | Perempuan <i>Female</i> | Jumlah <i>Total</i> |
| (1) | (2) | (3) | (4) | (5) | (6) | (7) |
| Tidak Tamat SD <i>Not Yet Completed Primary School</i> | 12 | 16 | 28 | - | - | - |
| Sekolah Dasar <i>Elementary School</i> | 82 | 88 | 170 | 5 | 8 | 13 |
| Sekolah Lanjutan Tingkat Pertama <i>Junior High School</i> | 784 | 55 | 839 | 4 | 8 | 12 |
| Sekolah Lanjutan Tingkat Atas <i>Senior High School</i> | 7 022 | 1 859 | 8 881 | 606 | 565 | 1 171 |
| Akademi/Universitas <i>Academy University</i> | 2 298 | 2 356 | 4 654 | 47 | 66 | 113 |
| Kota Probolinggo/ <i>Probolinggo Municipality</i> | 10 198 | 4 374 | 14 572 | 662 | 647 | 1 309 |

Lanjutan Tabel/*Continued Table* 3.2.6

| Pendidikan Tertinggi <i>Educational Attainment</i> | Dihapus <i>Ereased</i> | | | Ditempatkan <i>Placed</i> | | |
|---|---------------------------|----------------------------|------------------------|------------------------------|----------------------------|------------------------|
| | Laki-laki <i>Male</i> | Perempuan <i>Female</i> | Jumlah <i>Total</i> | Laki-laki <i>Male</i> | Perempuan <i>Female</i> | Jumlah <i>Total</i> |
| (1) | (8) | (9) | (10) | (11) | (12) | (13) |
| Tidak Tamat SD <i>Not Yet Completed Primary School</i> | - | - | - | - | - | - |
| Sekolah Dasar <i>Elementary School</i> | 4 | 8 | 12 | 3 | 2 | 5 |
| Sekolah Lanjutan Tingkat Pertama <i>Junior High School</i> | 3 | 1 | 4 | 2 | 4 | 6 |
| Sekolah Lanjutan Tingkat Atas <i>Senior High School</i> | 10 | 11 | 21 | 559 | 501 | 1 060 |
| Akademi/Universitas <i>Academy University</i> | 1 | - | 1 | 36 | 71 | 107 |
| Kota Probolinggo/ <i>Probolinggo Municipality</i> | 18 | 20 | 38 | 600 | 578 | 1 178 |

Lanjutan Tabel/*Continued Table 3.2.6*

| Pendidikan Tertinggi <i>Educational Attainment</i> | Akhir Tahun <i>End Year</i> | | |
|---|--------------------------------|----------------------------|------------------------|
| | Laki-laki <i>Male</i> | Perempuan <i>Female</i> | Jumlah <i>Total</i> |
| (1) | (14) | (15) | (16) |
| Tidak Tamat SD <i>Not Yet Completed Primary School</i> | 12 | 16 | 28 |
| Sekolah Dasar <i>Elementary School</i> | 80 | 86 | 166 |
| Sekolah Lanjutan Tingkat Pertama <i>Junior High School</i> | 783 | 58 | 841 |
| Sekolah Lanjutan Tingkat Atas <i>Senior High School</i> | 7 059 | 1 912 | 8 971 |
| Akademi/Universitas <i>Academy University</i> | 2 308 | 2 351 | 4 659 |
| Kota Probolinggo/ <i>Probolinggo Municipality</i> | 10 242 | 4 423 | 14 665 |

Catatan/*Note:*Sumber/*Source:* Dinas Perindustrian dan Tenaga Kerja Kota Probolinggo/*Industry and Employment Services of Probolinggo Municipality*

Tabel
Table 3.2.7

Pemegang Ijin Kerja bagi WNA Menurut Kewarganegaraan di Kota Probolinggo, 2019-2022
Foreigners Having Job Permit by Nationality in Probolinggo Municipality, 2019-2022

| Kewarganegaraan Nationality | 2019 | 2020 | 2021 | 2022 |
|---|-------------|-------------|-------------|-------------|
| (1) | (2) | (3) | (4) | (5) |
| Jepang | 15 | 12 | 9 | 12 |
| Cina | 2 | 1 | 1 | 1 |
| Hongkong | - | - | - | - |
| Taiwan | - | - | - | - |
| India | 11 | 8 | 14 | 11 |
| Singapura | - | - | - | - |
| Malaysia | 2 | 1 | 1 | 2 |
| Lainnya | 23 | 20 | 15 | 18 |
| Kota Probolinggo/ Probolinggo Municipality | 51 | 53 | 40 | 44 |

Catatan/Note:

Sumber/Source: Dinas Perindustrian dan Tenaga Kerja Kota Probolinggo/ *Industry and Employment Services of Probolinggo Municipality*

Tabel
Table 3.2.8**Upah Minimum Kota di Kota Probolinggo, 2006-2023**
Regional Minimum Wage in Probolinggo Municipality, 2006-2023

| Tahun Year | Upah Minimum Kota Regional Minimum Wage | Perubahan Growth (%) |
|-------------------|--|-------------------------|
| (1) | (2) | (3) |
| 2006 | 529 000 | 10,09 |
| 2007 | 567 000 | 7,18 |
| 2008 | 604 000 | 6,53 |
| 2009 | 682 500 | 13,00 |
| 2010 | 741 500 | 8,64 |
| 2011 | 810 500 | 9,31 |
| 2012 | 885 000 | 9,19 |
| 2013 | 1103 200 | 24,66 |
| 2014 | 1250 000 | 13,31 |
| 2015 | 1437 500 | 15,00 |
| 2016 | 1603 000 | 11,51 |
| 2017 | 1 735 247,50 | 8,25 |
| 2018 | 1 886 387,56 | 8,71 |
| 2019 | 2 317 864,48 | 22,87 |
| 2020 | 2 319 796,75 | 0,08 |
| 2021 | 2 350 000,00 | 1,30 |
| 2022 | 2 376 240,63 | 1,12 |
| 2023 ¹ | 2 576 240,63 | 8,42 |

Catatan/Note: ¹ Berdasarkan Keputusan Gubernur Jawa Timur Nomor 188/889/KPTS/013/2022 tanggal 7 Desember 2022/Based on Jawa Timur Governor Regulation Number 188/889/KTPS/013/2022, December 7, 2022

Sumber/Source: Dinas Perindustrian dan Tenaga Kerja Kota Probolinggo/ Industry and Employment Services of Probolinggo Municipality

4

SOSIAL DAN KESEJAHTERAAN RAKYAT


SOCIAL AND WELFARE



2 Puskesmas Rawat Inap
Public Health Center with Inpatient Care


4 Puskesmas Non Rawat Inap
Public Health Center without Inpatient Care

Jumlah Sekolah di Kota Probolinggo



SD/MA
Primary School

115



SMP/MTs
Lower Secondary School

49



SMA/SMK/MA
Upper Secondary School

46

Persentase Penduduk Miskin

Percentage of Poor People

6,65%

Indeks Pembangunan Manusia

Human Development Index

74,56



Sumber/Source: 1. Kementerian Kesehatan / *Ministry of Health*
2. Kemendikbudristek, Sistem Data Pokok Pendidikan / *Ministry of Education, Culture, Research, and Technology, Basic Education Data System*
3. BPS / *Statistics Indonesia*

PENJELASAN TEKNIS**TECHNICAL NOTES**

- | | |
|---|---|
| <ol style="list-style-type: none"> 1. Jalur Pendidikan di Indonesia terdiri atas 1) pendidikan formal, 2) pendidikan nonformal, dan 3) pendidikan informal yang ketiganya dapat saling melengkapi dan memperkaya (Undang-Undang No. 20 Tahun 2013 tentang Sistem Pendidikan Nasional). 2. Jenjang Pendidikan Formal terdiri atas pendidikan dasar, pendidikan menengah, dan pendidikan tinggi. Jenis pendidikan yang diajarkan mencakup pendidikan umum, kejuruan, akademik, profesi, vokasi, keagamaan, dan khusus. 3. Pendidikan Dasar berbentuk Sekolah Dasar (SD) dan Madrasah Ibtidaiyah (MI) atau bentuk lain yang sederajat serta Sekolah Menengah Pertama (SMP) dan Madrasah Tsanawiyah (MTs), atau bentuk lain yang sederajat. 4. Pendidikan Menengah berbentuk Sekolah Menengah Atas (SMA), Madrasah Aliyah (MA), Sekolah Menengah Kejuruan (SMK), dan Madrasah Aliyah Kejuruan (MAK), atau bentuk lain yang sederajat. 5. Pendidikan Tinggi merupakan jenjang pendidikan setelah pendidikan menengah yang mencakup program pendidikan diploma, sarjana, magister, spesialis, dan doktor yang diselenggarakan oleh perguruan | <ol style="list-style-type: none"> 1. <i>The Education System in Indonesia consists of 1) a formal education, 2) non-formal education, and 3) informal education that all three can be complementary and enriching (Law No. 20 Year 2013 about The National Education System).</i> 2. <i>The Formal Education Level consists of primary education, secondary education, and high education. The kind of education that taught consists of general education, vocational, academic, professional, religious, and specific education.</i> 3. <i>The Primary Education consists of Elementary School and Islamic Elementary School or other equivalent forms and Junior High School and MTs, or other equivalent forms.</i> 4. <i>The Secondary Education consists of the senior high school, MA, Vocational School, and Vocational Madrasah Aliyah, or other equivalent forms.</i> 5. <i>The High Education consists of the education level after the secondary education that consists of diplomas, bachelor, master, specialist, and doctoral degrees that are held by the college. The colleges can be academy, polytechnic, high school,</i> |
|---|---|

- tinggi. Perguruan tinggi dapat berbentuk akademi, politeknik, sekolah tinggi, institut, atau universitas.
6. Rumah Sakit adalah tempat pemeriksaan dan perawatan kesehatan, biasanya berada di bawah pengawasan dokter/tenaga medis, yang melayani penderita yang sakit untuk berobat rawat jalan atau rawat inap.
 7. Rumah Sakit Bersalin adalah rumah sakit khusus untuk persalinan, dilengkapi pelayanan spesialis pemeriksaan kehamilan, persalinan, rawat inap dan rawat jalan ibu dan anak yang berada di bawah pengawasan dokter spesialis kandungan.
 8. Rumah Bersalin adalah sarana pelayanan kesehatan dengan izin sebagai rumah bersalin, dilengkapi pelayanan pemeriksaan kehamilan, persalinan serta pemeriksaan ibu dan anak yang berada di bawah pengawasan bidan senior.
 9. Poliklinik adalah sarana kesehatan yang dipakai untuk pelayanan berobat jalan, biasanya berada di bawah pengawasan dokter/tenaga medis.
 10. Puskesmas (Pusat Kesehatan Masyarakat) adalah unit pelaksana teknis dinas kesehatan kabupaten/ kota yang mempunyai fungsi utama sebagai penyelenggara pelayanan *institute, or university.*
6. *Hospital is a place for health check, usually controlled/supervised by doctors/medical personnel to serve the ill patients to get outpatient or inpatient treatment services.*
 7. *Maternity Hospital is a specialized hospital for childbirth, has specialist inspection service to pregnancy, childbirth, hospitalization and outpatient for mothers and children that is under the supervision of an obstetrician.*
 8. *Maternity House is health care facility with a license as a maternity house, equipped with prenatal care, childbirth and examination of mothers and children which is under the supervision of a senior midwife.*
 9. *Polyclinic is a health facility in which to get outpatient services, usually under the control of doctor/medical personnel.*
 10. *Public Health Center is technical implementation unit of regency health department that have the primary function as a first-level health care providers. The working area standard of public*

kesehatan tingkat pertama. Wilayahkerjapuskesmasmaksimal adalah satu kecamatan dan untuk dapat menjangkau wilayah kerjanya, puskesmas mempunyai jaringan pelayanan meliputi unit Puskesmas Pembantu (Pustu), unit Puskesmas Keliling (Puskel), dan unit bidan desa/komunitas (Peraturan Menteri Kesehatan RI No. 75 Tahun 2014 Tentang Pusat Kesehatan Masyarakat).

health center is one district and to reach their working areas, public health centers have a service network covering subsidiary of public health center, mobile public health center units, and midwife units (Regulation of the Minister of Health of Indonesia Number 75 Year 2014 about Public Health Center).

11. Apotek adalah suatu tempat tertentu yang digunakan untuk melakukan pekerjaan kefarmasian, dan penyaluran/penjualan obat atau bahan farmasi dan perbekalan kesehatan lainnya kepada masyarakat yang dikelola oleh tenaga apoteker (Peraturan Menteri Kesehatan RI No. 1332 Tahun 2002 Tentang Perubahan Atas Peraturan Menteri Kesehatan RI No. 922/MENKES/PER/X/1993 Tentang Ketentuan dan Tata Cara Pemberian Izin Apotek).
 12. Keluhan kesehatan adalah keadaan seseorang yang mengalami gangguan kesehatan atau kejiwaan, baik karena penyakit akut, penyakit kronis, kecelakaan, kriminal, atau hal lain.
 13. Garis Kemiskinan Makanan (GKM) merupakan nilai pengeluaran kebutuhan minimum makanan yang disetarakan dengan 2.100 kkalori per kapita per hari. Garis Kemiskinan Non-Makanan (GKNM) adalah kebutuhan
11. *Pharmacy is a specific place that is used for pharmaceutical jobs, and distribution/sale of drugs/ pharmaceuticals and other medical supplies to people that are administered by trained pharmacist (Regulation of the Minister of Health of Indonesia Number 1332 Year 2002 about the Changes of Regulation of the Minister of Health of Indonesia Number 922/MENKES/PER/X/1993 about Pro-vision and Procedures for Administration of Licensed Pharmacies).*
 12. *Health complaint is a condition where a person has health or mental problems because of acute illness, chronically illness, accident, crimes, or others.*
 13. *The Food Poverty Line refers to the daily minimum requirement of 2,100 kcal per capita per day. The Non-Food Poverty Line refers to the minimum requirement for household necessities for clothing, education, health, and other*

minimum untuk perumahan, sandang, pendidikan, kesehatan, dan kebutuhan dasar lainnya.

14. Ukuran Kemiskinan

a. Head Count Index (HCI-P0) adalah persentase penduduk miskin yang berada di bawah Garis Kemiskinan (GK).

b. Indeks Kedalaman Kemiskinan (Poverty Gap Index-P1) merupakan ukuran rata-rata kesenjangan pengeluaran masing-masing penduduk miskin terhadap garis kemiskinan. Semakin tinggi nilai indeks, semakin jauh rata-rata pengeluaran penduduk dari garis kemiskinan.

c. Indeks Keparahan Kemiskinan (Poverty Severity Index-P2) memberikan gambaran mengenai penyebaran pengeluaran di antara penduduk miskin. Semakin tinggi nilai indeks, semakin tinggi ketimpangan pengeluaran di antara penduduk miskin.

15. Indeks Pembangunan Manusia (IPM) menjelaskan bagaimana penduduk dapat mengakses hasil pembangunan dalam memperoleh pendapatan, kesehatan, pendidikan dan sebagainya. IPM diperkenalkan oleh UNDP pada tahun 1990 dan dipublikasikan secara berkala dalam laporan tahunan Human

basic individual needs.

14. *Poverty Measures*

a. *Head Count Index (HCI-P0) simply measures the percentage of the population that is counted as poor, often denoted by P0.*

b. *Poverty Gap Index-P1 measures the extent to which individuals fall below the poverty line (the poverty gaps) as a proportion of the poverty line. Higher value of the index shows that the gap between average expenditure of the poor and the poverty line is wider.*

c. *Poverty Severity Index-P2 describes inequality among the poor. This is simply a weighted sum of poverty gaps (as a proportion of the poverty line), where the weights are the proportionate poverty gaps themselves. Hence, by squaring the poverty gap index, the measure implicitly puts more weight on observations that fall well below the poverty line. Higher value of the index shows that inequality among the poor is higher.*

15. *The Human Development Index (HDI) explains how people can access development results in obtaining income, health, education and so forth. HDI was introduced by United Nations Development Programme (UNDP) in 1990 and published periodically in the annual report of the Human*

Development Report (HDR). IPM dibentuk oleh 3 (tiga) dimensi dasar: Umur panjang dan hidup sehat; pengetahuan; dan standar hidup layak.

Development Report. HDI was formed by three basic dimensions: a long and healthy life; knowledge; and a decent standard of living.

<https://probolinggokota.bps.go.id>

ULASAN**DESCRIPTION****Pendidikan**

Hasil Survei Sosial Ekonomi Nasional (Susenas) BPS tahun 2022 mencatat persentase penduduk usia 7-24 tahun menurut partisipasi sekolah sebesar 99,88 persen untuk kelompok umur 7-12 tahun dan 87,62 persen untuk kelompok umur 13-15 tahun. Artinya tidak seluruh anak usia 7-15 tahun mengenyam pendidikan dasar 9 tahun. Sementara itu partisipasi sekolah untuk kelompok umur 16-18 tahun sebesar 72,87 persen.

Persentase penduduk berumur 15 tahun ke atas yang Melek Huruf sebesar 97,81 persen. Artinya 97,81% penduduk usia 15 tahun ke atas di Kota Probolinggo dapat membaca dan menulis.

Ketersediaan fasilitas pendidikan baik sarana maupun prasarana akan sangat menunjang dalam meningkatkan mutu pendidikan. Pada tahun 2022, Kementerian Pendidikan dan Kementerian Agama mencatat pada jenjang SD/MI ada 115 sekolah, 1.346 guru, dan 24.123 murid. SMP/MTS ada 49 sekolah, 939 guru, dan 13.068 murid. SMA/MA ada 26 sekolah, 528 guru, dan 7.183 murid. Sedangkan untuk Sekolah Menengah Kejuruan terdapat 20 sekolah, 499 guru, dan 8.174 murid.

Education

National Economic Social Survey (Susenas) BPS in 2022 recorded percentage of population aged 7-24 years old by school enrollment by 99.88 percent for the age group 7-12 years and 87.62 percent for the age group 13-15 years. This means that not all children aged 7-15 years 9 years of basic education. Meanwhile school enrollment of the age group 16-18 years old was 72.87 percent.

Percentage of Literate People Aged 15 years and Over by Age Group in Probolinggo Municipality was 97.81 percent. It means 97.81% Probolinggo Municipality Population Aged 15 years and up were literated.

The availability of education facility play an important role in the improvement of education. In 2022, Education Services and Religion Affair Ministry of Probolinggo Municipality recorded at level Elementary School 115 schools, 1,346 teachers and 24,123 pupils. Lower Secondary School School/MTS there are 49 schools, 939 teachers and 13,068 pupils. Upper Secondary School/MA there are 26 schools, 528 teachers, adn 7,183 pupils. As for Vocational High Schools, there are 20 schools, 499 teachers, and 8,174 students.

Kesehatan

Peningkatan pelayanan kesehatan tidak terlepas dari ketersediaan sarana dan prasarana kesehatan yang memadai. Menurut data dari Kementerian Kesehatan, Kota Probolinggo memiliki 2 Puskesmas Rawat Inap dan 4 Puskesmas Nonrawat Inap. Adapun jumlah tenaga kesehatan di Kota Probolinggo tahun 2022 terdapat 206 tenaga medis, 1 psikologi klinis, 558 tenaga keperawatan, 308 tenaga kebidanan, 142 tenaga kefarmasian, 26 tenaga kesehatan masyarakat, 24 tenaga kesehatan lingkungan, 31 tenaga gizi, 15 tenaga keterampilan fisik, 45 tenaga keteknisian medis, dan 68 tenaga teknik biomedika.

Agama

Menurut data Dinas Kependudukan dan Pencatatan Sipil Kota Probolinggo, agama yang paling banyak dianut oleh penduduk Kota Probolinggo adalah agama Islam dengan 235.914 jiwa diikuti agama Kristen Protestan 3.316 jiwa.

Kemiskinan dan Pembangunan Manusia

Persentase penduduk miskin di Kota Probolinggo tahun 2022 dibandingkan tahun 2021 mengalami penurunan sebesar 0,79 persen poin, yaitu dari 7,44 persen menjadi 6,65 persen. Garis kemiskinan Kota Probolinggo tahun

Health

The improvement in health service cannot be separated from the availability and adequacy of health facility and infrastructure. According to Ministry of Health, Probolinggo city has 2 Public Health Centers with Inpatient Care and 4 Health Center without Inpatient Care. While the number of Medical Personnel in Probolinggo Municipality in 2022 were 206 medical workers, 1 clinical psychology, 558 nursing workers, 308 midwifery workers, 142 pharmaceutical workers, 26 public health workers, 24 environmental health workers, 31 nutritionist, 15 physical therapist, 45 medical technicians, and 68 biomedical engineers.

Religion

According to data from the Probolinggo City Population and Civil Registration Service, the religion most followed by Probolinggo City residents is Islam with 235,914 people followed by Protestant Christianity of 3,316 people.

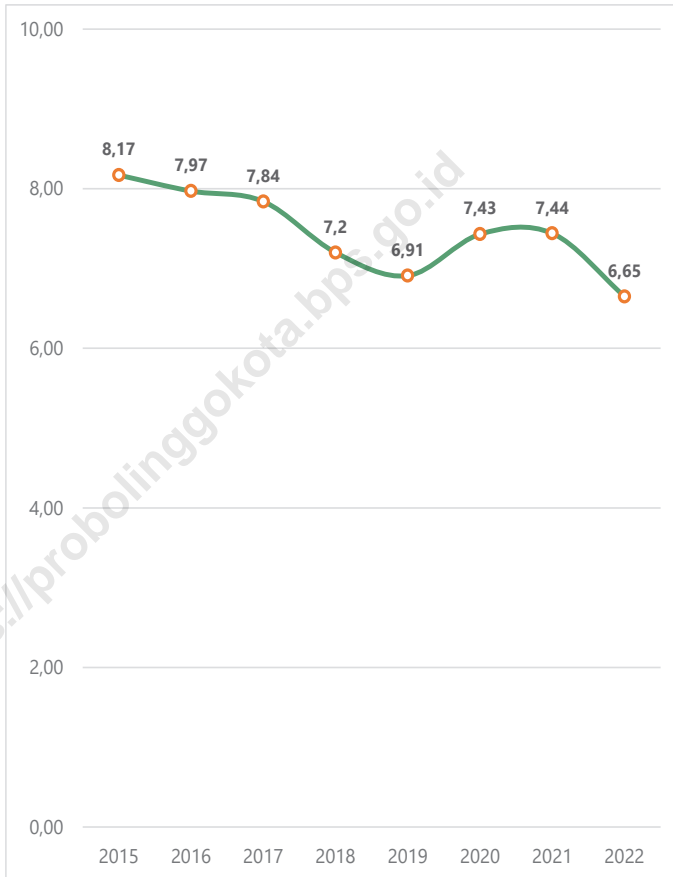
Poverty and Human Development

Percentage of poor people in Kota Probolinggo years 2022 compared to 2021 has declined by 0.79 percentage points, from 7.44 percent to 6.65 percent. Poverty line of Probolinggo Municipality in 2022 575.195 rupiahs.

2022 sebesar 575.195 rupiah.

Indeks Pembangunan Manusia (IPM) Kota Probolinggo pada tahun 2022 adalah sebesar 74,56, naik 0,90 poin dibandingkan dengan tahun 2021. Pada tahun 2021 IPM Kota Probolinggo mencapai 73,66. Jika dilihat perkembangannya selama lima tahun terakhir, IPM Kota Probolinggo terus mengalami peningkatan dari 72,53 pada tahun 2018 menjadi 74,56 pada tahun 2022. Hal ini menandakan bahwa pembangunan yang ada di Kota Probolinggo cukup berhasil meningkatkan kualitas hidup penduduk Kota Probolinggo.

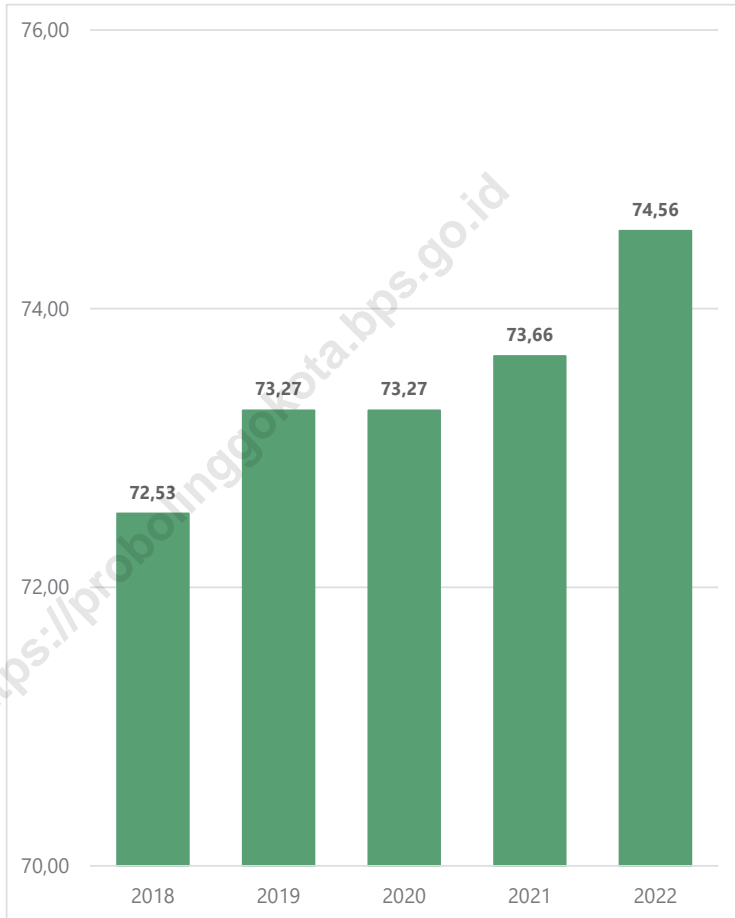
The Human Development Index (HDI) of Probolinggo Municipality in 2021 was 74.56, an increase of 0.90 points compared to 2021. In 2021 the HDI of Probolinggo Municipality reached 73.66. The growth of HDI of Probolinggo Municipality in last five years, continually raise up from 72.53 in 2018 to 74.56 in 2022. It means that development in Probolinggo Municipality has been quite successes raise up the quality of Probolinggo Municipality population.

Gambar 4.1
Figures**Persentase Penduduk Miskin di Kota Probolinggo (%),
2015-2022**
**Percentage of Poor People in Probolinggo Municipality
(%), 2015-2022**

Sumber/Source : BPS, Survei Sosial Ekonomi Nasional Maret/BPS-Statistics Indonesia, March National Socioeconomic Survey

Gambar 4.2
Figures

**Indeks Pembangunan Manusia di Kota Probolinggo,
2018-2022**
*Human Development Index (HDI) In Probolinggo
Municipality, 2018-2022*



Sumber/Source : BPS, Survei Sosial Ekonomi Nasional Maret/BPS-Statistics Indonesia, March National Socioeconomic Surve

4.1 PENDIDIKAN EDUCATION

Tabel 4.1.1 Jumlah Sekolah, Guru, dan Murid Taman Kanak-Kanak (TK) di Bawah Kementerian Pendidikan, Kebudayaan, Riset, dan Teknologi Menurut Kecamatan di Kota Probolinggo, 2021/2022 dan 2022/2023
Number of Schools, Teachers, and Pupils in Kindergarten Under The Ministry of Education, Culture, Research, and Technology by Subdistrict in Probolinggo Municipality, 2021/2022 and 2022/2023

| Kecamatan Subdistrict | Sekolah/Schools | | | | | |
|---|-----------------|-----------|----------------|------------|--------------|------------|
| | Negeri/Public | | Swasta/Private | | Jumlah/Total | |
| | 2021/2022 | 2022/2023 | 2021/2022 | 2022/2023 | 2021/2022 | 2022/2023 |
| (1) | (2) | (3) | (4) | (5) | (6) | (7) |
| Kademangan | - | - | 21 | 21 | 21 | 21 |
| Kedopok | - | - | 22 | 22 | 22 | 22 |
| Wonoasih | - | - | 13 | 13 | 13 | 13 |
| Mayangan | 1 | 1 | 31 | 31 | 32 | 32 |
| Kanigaran | - | - | 22 | 23 | 22 | 23 |
| Kota Probolinggo/ Probolinggo Municipality | 1 | 1 | 109 | 110 | 110 | 111 |

Lanjutan Tabel/*Continued Table 4.1.1*

| Kecamatan Subdistrict | Guru ¹ /Teachers ¹ | | | | | |
|---|--|-----------|----------------|------------|--------------|------------|
| | Negeri/Public | | Swasta/Private | | Jumlah/Total | |
| | 2021/2022 | 2022/2023 | 2021/2022 | 2022/2023 | 2021/2022 | 2022/2023 |
| (1) | (8) | (9) | (10) | (11) | (12) | (13) |
| Kademangan | - | - | 78 | 86 | 78 | 86 |
| Kedopok | - | - | 80 | 83 | 80 | 83 |
| Wonoasih | - | - | 44 | 49 | 44 | 49 |
| Mayangan | 9 | 13 | 161 | 188 | 170 | 201 |
| Kanigaran | | - | 100 | 110 | 100 | 110 |
| Kota Probolinggo/ Probolinggo Municipality | 9 | 13 | 463 | 516 | 472 | 529 |

Lanjutan Tabel/*Continued Table 4.1.1*

| Kecamatan Subdistrict | Murid/Pupils | | | | | |
|---|---------------|-----------|----------------|--------------|--------------|--------------|
| | Negeri/Public | | Swasta/Private | | Jumlah/Total | |
| | 2021/2022 | 2022/2023 | 2021/2022 | 2022/2023 | 2021/2022 | 2022/2023 |
| (1) | (14) | (15) | (16) | (17) | (18) | (19) |
| Kademangan | - | - | 849 | 854 | 849 | 854 |
| Kedopok | - | - | 936 | 943 | 936 | 943 |
| Wonoasih | - | - | 557 | 594 | 557 | 594 |
| Mayangan | 60 | 69 | 1 792 | 1 893 | 1 852 | 1 962 |
| Kanigaran | - | - | 1 213 | 1 312 | 1 213 | 1 312 |
| Kota Probolinggo/ Probolinggo Municipality | 60 | 69 | 5 347 | 5 596 | 5 407 | 5 665 |

Catatan/Note: ¹ Jumlah guru termasuk kepala sekolah dan guru/*The total of teachers including headmaster and teacher*
 Sumber/Source: Kementerian Pendidikan, Kebudayaan, Riset, dan Teknologi, Sistem Data Pokok Pendidikan, data semester ganjil laporan sampai dengan 30 November 2022/*Ministry of Education, Culture, Research, and Technology, Basic Education Data System, odd semester report data up to 30 November 2022*

Tabel
Table 4.1.2

Jumlah Sekolah, Guru, dan Murid Raudatul Athfal (RA) di Bawah Kementerian Agama Menurut Kecamatan di Kota Probolinggo, 2021/2022 dan 2022/2023
Number of Schools, Teachers, and Pupils in Raudatul Athfal (RA) Under The Ministry of Religious Affairs by Subdistrict in Probolinggo Municipality, 2021/2022 and 2022/2023

| Kecamatan Subdistrict | Sekolah/Schools | | Guru/Teachers | | Murid/Pupils | |
|---|-----------------|-----------|---------------|------------|--------------|--------------|
| | 2021/2022 | 2022/2023 | 2021/2022 | 2022/2023 | 2021/2022 | 2022/2023 |
| (1) | (2) | (3) | (4) | (5) | (6) | (7) |
| Kademangan | 8 | 8 | 32 | 30 | 439 | 483 |
| Kedopok | 7 | 7 | 19 | 17 | 224 | 240 |
| Wonoasih | 6 | 6 | 27 | 33 | 260 | 314 |
| Mayangan | 3 | 3 | 11 | 2 | 135 | 149 |
| Kanigaran | 6 | 9 | 30 | 39 | 315 | 404 |
| Kota Probolinggo/ Probolinggo Municipality | 30 | 33 | 119 | 121 | 1 373 | 1 590 |

Catatan/Note: Seluruh Raudatul Athfal (RA) berstatus swasta/All Raudatul Athfal (RA) are private

Sumber/Source: Kementerian Agama, EMIS, Data Semester Ganjil/Ministry of Religious Affairs, EMIS, Odd semester report data

Tabel 4.1.3
Table

Jumlah Sekolah, Guru, dan Murid Sekolah Dasar (SD) di Bawah Kementerian Pendidikan, Kebudayaan, Riset, dan Teknologi Menurut Kecamatan di Kota Probolinggo, 2021/2022 dan 2022/2023
Number of Schools, Teachers, and Pupils in Elementary Schools Under The Ministry of Education, Culture, Research, and Technology by Subdistrict in Probolinggo Municipality, 2021/2022 and 2022/2023

| Kecamatan Subdistrict | Sekolah/Schools | | | | | |
|---|-----------------|-----------|----------------|-----------|--------------|-----------|
| | Negeri/Public | | Swasta/Private | | Jumlah/Total | |
| | 2021/2022 | 2022/2023 | 2021/2022 | 2022/2023 | 2021/2022 | 2022/2023 |
| (1) | (2) | (3) | (4) | (5) | (6) | (7) |
| Kademangan | 17 | 17 | 1 | 1 | 18 | 18 |
| Kedopok | 12 | 12 | 2 | 2 | 14 | 14 |
| Wonoasih | 10 | 10 | 2 | 2 | 12 | 12 |
| Mayangan | 21 | 21 | 2 | 2 | 23 | 23 |
| Kanigaran | 15 | 15 | 4 | 4 | 19 | 19 |
| Kota Probolinggo/ Probolinggo Municipality | 75 | 75 | 11 | 11 | 86 | 86 |

Lanjutan Tabel/Continued Table 4.1.3

| Kecamatan Subdistrict | Guru ¹ /Teachers ¹ | | | | | |
|---|--|------------|----------------|------------|--------------|--------------|
| | Negeri/Public | | Swasta/Private | | Jumlah/Total | |
| | 2021/2022 | 2022/2023 | 2021/2022 | 2022/2023 | 2021/2022 | 2022/2023 |
| (1) | (8) | (9) | (10) | (11) | (12) | (13) |
| Kademangan | 142 | 141 | 9 | 7 | 151 | 148 |
| Kedopok | 122 | 127 | 33 | 32 | 155 | 159 |
| Wonoasih | 103 | 101 | 20 | 17 | 123 | 118 |
| Mayangan | 272 | 277 | 48 | 47 | 320 | 324 |
| Kanigaran | 212 | 213 | 59 | 53 | 271 | 266 |
| Kota Probolinggo/ Probolinggo Municipality | 851 | 859 | 169 | 156 | 1 020 | 1 015 |

Lanjutan Tabel/*Continued Table 4.1.3*

| Kecamatan Subdistrict | Murid/Pupils | | | | | |
|---|---------------|---------------|----------------|--------------|---------------|---------------|
| | Negeri/Public | | Swasta/Private | | Jumlah/Total | |
| | 2021/2022 | 2022/2023 | 2021/2022 | 2022/2023 | 2021/2022 | 2022/2023 |
| (1) | (14) | (15) | (16) | (17) | (18) | (19) |
| Kademangan | 2 816 | 2 807 | 74 | 80 | 2 890 | 2 887 |
| Kedopak | 2 288 | 2 285 | 668 | 601 | 2 956 | 2 886 |
| Wonoasih | 2 015 | 2 034 | 165 | 168 | 2 180 | 2 202 |
| Mayangan | 5 831 | 5 217 | 689 | 734 | 6 520 | 5 951 |
| Kanigaran | 4 192 | 4 015 | 924 | 842 | 5 116 | 4 857 |
| Kota Probolinggo/ Probolinggo Municipality | 17 142 | 16 358 | 2 520 | 2 425 | 19 662 | 18 783 |

Catatan/Note: ¹ Jumlah guru termasuk kepala sekolah dan guru/*The total of teachers including headmaster and teacher*
 Sumber/Source: Kementerian Pendidikan, Kebudayaan, Riset, dan Teknologi, data semester ganjil/*Ministry of Education, Culture, Research, and Technology, odd semester report data*

Tabel 4.1.4 Jumlah Sekolah, Guru, dan Murid Madrasah Ibtidaiyah (MI) di Bawah Kementerian Agama Menurut Kecamatan di Kota Probolinggo, 2021/2022 dan 2022/2023
Number of Schools, Teachers, and Pupils in Madrasah Ibtidaiyah (MI) Under The Ministry of Religious Affairs by Subdistrict in Probolinggo Municipality, 2021/2022 and 2022/2023

| Kecamatan Subdistrict | Sekolah/Schools | | | | | |
|---|-----------------|-----------|----------------|-----------|--------------|-----------|
| | Negeri/Public | | Swasta/Private | | Jumlah/Total | |
| | 2021/2022 | 2022/2023 | 2021/2022 | 2022/2023 | 2021/2022 | 2022/2023 |
| (1) | (2) | (3) | (4) | (5) | (6) | (7) |
| Kademangan | - | - | 7 | 7 | 7 | 7 |
| Kedopak | - | - | 8 | 8 | 8 | 8 |
| Wonoasih | - | - | 5 | 5 | 5 | 5 |
| Mayangan | - | - | 3 | 3 | 3 | 3 |
| Kanigaran | - | - | 5 | 6 | 5 | 6 |
| Kota Probolinggo/ Probolinggo Municipality | - | - | 28 | 29 | 28 | 29 |

Lanjutan Tabel/*Continued Table 4.1.4*

| Kecamatan Subdistrict | Guru/Teachers | | | | | |
|---|---------------|-----------|----------------|------------|--------------|------------|
| | Negeri/Public | | Swasta/Private | | Jumlah/Total | |
| | 2021/2022 | 2022/2023 | 2021/2022 | 2022/2023 | 2021/2022 | 2022/2023 |
| (1) | (8) | (9) | (10) | (11) | (12) | (13) |
| Kademangan | - | - | 89 | 91 | 89 | 91 |
| Kedopok | - | - | 68 | 63 | 68 | 63 |
| Wonoasih | - | - | 60 | 61 | 60 | 61 |
| Mayangan | - | - | 61 | 45 | 61 | 45 |
| Kanigaran | - | - | 48 | 71 | 48 | 71 |
| Kota Probolinggo/ Probolinggo Municipality | - | - | 326 | 331 | 326 | 331 |

Lanjutan Tabel/Continued Table 4.1.4

| Kecamatan Subdistrict | Murid/Pupils | | | | | |
|---|---------------|-----------|----------------|--------------|--------------|--------------|
| | Negeri/Public | | Swasta/Private | | Jumlah/Total | |
| | 2021/2022 | 2022/2023 | 2021/2022 | 2022/2023 | 2021/2022 | 2022/2023 |
| (1) | (14) | (15) | (16) | (17) | (18) | (19) |
| Kademangan | - | - | 1 080 | 1 225 | 1 080 | 1 225 |
| Kedopok | - | - | 773 | 826 | 773 | 826 |
| Wonoasih | - | - | 783 | 804 | 783 | 804 |
| Mayangan | - | - | 1 475 | 1 564 | 1 475 | 1 564 |
| Kanigaran | - | - | 928 | 921 | 928 | 921 |
| Kota Probolinggo/ Probolinggo Municipality | - | - | 5 039 | 5 340 | 5 039 | 5 340 |

Catatan/Note:

Sumber/Source: Kementerian Agama, EMIS, Data Semester Ganjil/Ministry of Religious Affairs, EMIS, Odd semester report data

Tabel
Table 4.1.5

Jumlah Sekolah, Guru, dan Murid Sekolah Menengah Pertama (SMP) di Bawah Kementerian Pendidikan, Kebudayaan, Riset, dan Teknologi Menurut Kecamatan di Kota Probolinggo, 2021/2022 dan 2022/2023
Number of Schools, Teachers, and Pupils in Junior High Schools Under The Ministry of Education, Culture, Research, and Technology by Subdistrict in Probolinggo Municipality, 2021/2022 and 2022/2023

| Kecamatan Subdistrict | Sekolah/Schools | | | | | |
|---|-----------------|-----------|----------------|-----------|--------------|-----------|
| | Negeri/Public | | Swasta/Private | | Jumlah/Total | |
| | 2021/2022 | 2022/2023 | 2021/2022 | 2022/2023 | 2021/2022 | 2022/2023 |
| (1) | (2) | (3) | (4) | (5) | (6) | (7) |
| Kademangan | - | - | 3 | 3 | 3 | 3 |
| Kedopok | 2 | 2 | 3 | 3 | 5 | 5 |
| Wonoasih | 1 | 1 | 1 | 1 | 2 | 2 |
| Mayangan | 2 | 2 | 6 | 6 | 8 | 8 |
| Kanigaran | 5 | 5 | 7 | 7 | 12 | 12 |
| Kota Probolinggo/ Probolinggo Municipality | 10 | 10 | 20 | 20 | 30 | 30 |

Lanjutan Tabel/Continued Table 4.1.5

| Kecamatan Subdistrict | Guru ¹ /Teachers ¹ | | | | | |
|---|--|------------|----------------|------------|--------------|------------|
| | Negeri/Public | | Swasta/Private | | Jumlah/Total | |
| | 2021/2022 | 2022/2023 | 2021/2022 | 2022/2023 | 2021/2022 | 2022/2023 |
| (1) | (8) | (9) | (10) | (11) | (12) | (13) |
| Kademangan | - | - | 19 | 18 | 19 | 18 |
| Kedopak | 67 | 70 | 24 | 26 | 91 | 96 |
| Wonoasih | 30 | 28 | 5 | 6 | 35 | 34 |
| Mayangan | 74 | 69 | 72 | 68 | 146 | 137 |
| Kanigaran | 173 | 169 | 77 | 62 | 250 | 231 |
| Kota Probolinggo/ Probolinggo Municipality | 344 | 336 | 197 | 180 | 541 | 516 |

Lanjutan Tabel/*Continued Table 4.1.5*

| Kecamatan Subdistrict | Murid/Pupils | | | | | |
|---|---------------|--------------|----------------|--------------|--------------|--------------|
| | Negeri/Public | | Swasta/Private | | Jumlah/Total | |
| | 2021/2022 | 2022/2023 | 2021/2022 | 2022/2023 | 2021/2022 | 2022/2023 |
| (1) | (14) | (15) | (16) | (17) | (18) | (19) |
| Kademangan | - | - | 160 | 138 | 160 | 138 |
| Kedopak | 1 347 | 1 299 | 187 | 206 | 1 534 | 1 505 |
| Wonoasih | 596 | 573 | 23 | 25 | 619 | 598 |
| Mayangan | 1 405 | 1 424 | 778 | 722 | 2 183 | 2 146 |
| Kanigaran | 3 331 | 3 389 | 926 | 759 | 4 257 | 4 148 |
| Kota Probolinggo/ Probolinggo Municipality | 6 679 | 6 685 | 2 074 | 1 850 | 8 753 | 8 535 |

Catatan/Note: ¹ Jumlah guru termasuk kepala sekolah dan guru/The total of teachers including headmaster and teacher
 Sumber/Source: Kementerian Pendidikan, Kebudayaan, Riset, dan Teknologi, data semester ganjil/Ministry of Education, Culture, Research, and Technology, Basic Education Data System, odd semester report data

Tabel
Table 4.1.6

Jumlah Sekolah, Guru, dan Murid Madrasah Tsanawiyah (MTs) di Bawah Kementerian Agama Menurut Kecamatan di Kota Probolinggo, 2021/2022 dan 2022/2023
Number of Schools, Teachers, and Pupils in Madrasah Tsanawiyah (MTs) Under The Ministry of Religious Affairs by Subdistrict in Probolinggo Municipality, 2021/2022 and 2022/2023

| Kecamatan Subdistrict | Sekolah/Schools | | | | | |
|---|-----------------|-----------|----------------|-----------|--------------|-----------|
| | Negeri/Public | | Swasta/Private | | Jumlah/Total | |
| | 2021/2022 | 2022/2023 | 2021/2022 | 2022/2023 | 2021/2022 | 2022/2023 |
| (1) | (2) | (3) | (4) | (5) | (6) | (7) |
| Kademangan | - | - | 5 | 5 | 5 | 5 |
| Kedopak | - | - | 6 | 6 | 6 | 6 |
| Wonoasih | - | - | 3 | 3 | 3 | 3 |
| Mayangan | - | - | - | - | - | - |
| Kanigaran | 1 | 1 | 4 | 4 | 5 | 5 |
| Kota Probolinggo/ Probolinggo Municipality | 1 | 1 | 18 | 18 | 19 | 19 |

Lanjutan Tabel/*Continued Table* 4.1.6

| Kecamatan Subdistrict | Guru/Teachers | | | | | |
|---|---------------|-----------|----------------|------------|--------------|------------|
| | Negeri/Public | | Swasta/Private | | Jumlah/Total | |
| | 2021/2022 | 2022/2023 | 2021/2022 | 2022/2023 | 2021/2022 | 2022/2023 |
| (1) | (8) | (9) | (10) | (11) | (12) | (13) |
| Kademangan | - | - | 159 | 154 | 159 | 154 |
| Kedopok | - | - | 68 | 72 | 68 | 72 |
| Wonoasih | - | - | 53 | 57 | 53 | 57 |
| Mayangan | - | - | - | - | - | - |
| Kanigaran | 64 | 67 | 56 | 73 | 120 | 140 |
| Kota Probolinggo/ Probolinggo Municipality | 64 | 67 | 336 | 356 | 400 | 423 |

Lanjutan Tabel/*Continued Table* 4.1.6

| Kecamatan Subdistrict | Murid/Pupils | | | | | |
|---|---------------|------------|----------------|--------------|--------------|--------------|
| | Negeri/Public | | Swasta/Private | | Jumlah/Total | |
| | 2021/2022 | 2022/2023 | 2021/2022 | 2022/2023 | 2021/2022 | 2022/2023 |
| (1) | (14) | (15) | (16) | (17) | (18) | (19) |
| Kademangan | - | - | 2 582 | 2 186 | 2 582 | 2 186 |
| Kedopok | - | - | 370 | 361 | 370 | 361 |
| Wonoasih | - | - | 432 | 502 | 432 | 502 |
| Mayangan | - | - | - | - | - | - |
| Kanigaran | 891 | 916 | 515 | 568 | 1 406 | 1 484 |
| Kota Probolinggo/ Probolinggo Municipality | 891 | 916 | 3 899 | 3 617 | 4 790 | 4 533 |

Catatan/Note:

Sumber/Source: Kementerian Agama, EMIS, Data Semester Ganjil/Ministry of Religious Affairs, EMIS, Odd semester report data

Tabel
Table 4.1.7

Jumlah Sekolah, Guru, dan Murid Sekolah Menengah Atas (SMA) di Bawah Kementerian Pendidikan, Kebudayaan, Riset, dan Teknologi Menurut Kecamatan di Kota Probolinggo, 2021/2022 dan 2022/2023
Number of Schools, Teachers, and Pupils in Senior High School Under The Ministry of Education, Culture, Research, and Technology by Subdistrict in Probolinggo Municipality, 2021/2022 and 2022/2023

| Kecamatan Subdistrict | Sekolah/Schools | | | | | |
|---|-----------------|-----------|----------------|-----------|--------------|-----------|
| | Negeri/Public | | Swasta/Private | | Jumlah/Total | |
| | 2021/2022 | 2022/2023 | 2021/2022 | 2022/2023 | 2021/2022 | 2022/2023 |
| (1) | (2) | (3) | (4) | (5) | (6) | (7) |
| Kademangan | - | - | 3 | 3 | 3 | 3 |
| Kedopok | - | - | - | - | - | - |
| Wonoasih | 1 | 1 | - | - | 1 | 1 |
| Mayangan | - | - | 2 | 2 | 2 | 2 |
| Kanigaran | 3 | 3 | 3 | 3 | 6 | 6 |
| Kota Probolinggo/ Probolinggo Municipality | 4 | 4 | 8 | 8 | 12 | 12 |

Lanjutan Tabel/*Continued Table 4.1.7*

| Kecamatan Subdistrict | Guru ¹ /Teachers ¹ | | | | | |
|---|--|------------|----------------|-----------|--------------|------------|
| | Negeri/Public | | Swasta/Private | | Jumlah/Total | |
| | 2021/2022 | 2022/2023 | 2021/2022 | 2022/2023 | 2021/2022 | 2022/2023 |
| (1) | (8) | (9) | (10) | (11) | (12) | (13) |
| Kademangan | - | - | 22 | 29 | 22 | 29 |
| Kedopak | - | - | - | - | - | - |
| Wonoasih | 36 | 41 | - | - | 36 | 41 |
| Mayangan | - | - | 27 | 30 | 27 | 30 |
| Kanigaran | 130 | 123 | 19 | 16 | 149 | 139 |
| Kota Probolinggo/ Probolinggo Municipality | 166 | 164 | 68 | 75 | 234 | 239 |

Lanjutan Tabel/*Continued Table 4.1.7*

| Kecamatan Subdistrict | Murid/Pupils | | | | | |
|---|---------------|--------------|----------------|--------------|--------------|--------------|
| | Negeri/Public | | Swasta/Private | | Jumlah/Total | |
| | 2021/2022 | 2022/2023 | 2021/2022 | 2022/2023 | 2021/2022 | 2022/2023 |
| (1) | (14) | (15) | (16) | (17) | (18) | (19) |
| Kademangan | - | - | 365 | 333 | 365 | 333 |
| Kedopak | - | - | - | - | - | - |
| Wonoasih | 713 | 795 | - | - | 713 | 795 |
| Mayangan | - | - | 493 | 502 | 493 | 502 |
| Kanigaran | 2 766 | 2 596 | 171 | 169 | 2 937 | 2 765 |
| Kota Probolinggo/ Probolinggo Municipality | 3 479 | 3 391 | 1 029 | 1 004 | 4 508 | 4 395 |

Catatan/Note: ¹ Jumlah guru termasuk kepala sekolah dan guru/The total of teachers including headmaster and teacher
 Sumber/Source: Kementerian Pendidikan, Kebudayaan, Riset, dan Teknologi, data semester ganjil/Ministry of Education, Culture, Research, and Technology, Basic Education Data System, odd semester report data

Tabel
Table 4.1.8

Jumlah Sekolah, Guru, dan Murid Sekolah Menengah Kejuruan (SMK) di Bawah Kementerian Pendidikan, Kebudayaan, Riset, dan Teknologi Menurut Kecamatan di Kota Probolinggo, 2021/2022 dan 2022/2023
Number of Schools, Teachers, and Pupils in Vocational High Schools Under The Ministry of Education, Culture, Research, and Technology by Subdistrict in Probolinggo Municipality, 2021/2022 and 2022/2023

| Kecamatan Subdistrict | Sekolah/Schools | | | | | |
|---|-----------------|-----------|----------------|-----------|--------------|-----------|
| | Negeri/Public | | Swasta/Private | | Jumlah/Total | |
| | 2021/2022 | 2022/2023 | 2021/2022 | 2022/2023 | 2021/2022 | 2022/2023 |
| (1) | (2) | (3) | (4) | (5) | (6) | (7) |
| Kademangan | 1 | 1 | 3 | 3 | 4 | 4 |
| Kedopak | 1 | 1 | 3 | 3 | 4 | 4 |
| Wonoasih | - | - | 2 | 2 | 2 | 2 |
| Mayangan | - | - | 3 | 3 | 3 | 3 |
| Kanigaran | 2 | 2 | 5 | 5 | 7 | 7 |
| Kota Probolinggo/ Probolinggo Municipality | 4 | 4 | 16 | 16 | 20 | 20 |

Lanjutan Tabel/*Continued Table* 4.1.8

| Kecamatan Subdistrict | Guru ¹ /Teachers ¹ | | | | | |
|---|--|------------|----------------|------------|--------------|------------|
| | Negeri/Public | | Swasta/Private | | Jumlah/Total | |
| | 2021/2022 | 2022/2023 | 2021/2022 | 2022/2023 | 2021/2022 | 2022/2023 |
| (1) | (8) | (9) | (10) | (11) | (12) | (13) |
| Kademangan | 56 | 59 | 36 | 37 | 92 | 96 |
| Kedopak | 80 | 80 | 20 | 20 | 100 | 100 |
| Wonoasih | - | - | 26 | 23 | 26 | 23 |
| Mayangan | - | - | 43 | 39 | 43 | 39 |
| Kanigaran | 171 | 168 | 86 | 73 | 257 | 241 |
| Kota Probolinggo/ Probolinggo Municipality | 307 | 307 | 211 | 192 | 518 | 499 |

Lanjutan Tabel/*Continued Table 4.1.8*

| Kecamatan Subdistrict | Murid/Pupils | | | | | |
|---|---------------|--------------|----------------|--------------|--------------|--------------|
| | Negeri/Public | | Swasta/Private | | Jumlah/Total | |
| | 2021/2022 | 2022/2023 | 2021/2022 | 2022/2023 | 2021/2022 | 2022/2023 |
| (1) | (14) | (15) | (16) | (17) | (18) | (19) |
| Kademangan | 1 244 | 893 | 763 | 776 | 2 007 | 1 669 |
| Kedopok | 1 573 | 1 580 | 252 | 260 | 1 825 | 1 840 |
| Wonoasih | - | - | 156 | 161 | 156 | 161 |
| Mayangan | - | - | 424 | 382 | 424 | 382 |
| Kanigaran | 3 335 | 3 033 | 1 267 | 1 089 | 4 602 | 4 122 |
| Kota Probolinggo/ Probolinggo Municipality | 6 152 | 5 506 | 2 862 | 2 668 | 9 014 | 8 174 |

Catatan/Note: ¹ Guru yang mengajar di 2 sekolah atau lebih dihitung di masing-masing sekolah. Jumlah guru termasuk kepala sekolah dan guru/*The teacher who taught in two schools or more counted in every school. The total of teachers including headmaster and teacher*

Sumber/Source: Kementerian Pendidikan, Kebudayaan, Riset, dan Teknologi, data semester ganjil/*Ministry of Education, Culture, Research, and Technology, Basic Education Data System, odd semester report data*

Tabel
Table 4.1.9

Jumlah Sekolah, Guru, dan Murid Madrasah Aliyah (MA) di Bawah Kementerian Agama Menurut Kecamatan di Kota Probolinggo, 2021/2022 dan 2022/2023
Number of Schools, Teachers, and Pupils in Madrasah Aliyah (MA) Under the Ministry of Religious Affairs by Subdistrict in Probolinggo Municipality, 2021/2022 and 2022/2023

| Kecamatan Subdistrict | Sekolah/Schools | | | | | |
|---|-----------------|-----------|----------------|-----------|--------------|-----------|
| | Negeri/Public | | Swasta/Private | | Jumlah/Total | |
| | 2021/2022 | 2022/2023 | 2021/2022 | 2022/2023 | 2021/2022 | 2022/2023 |
| (1) | (2) | (3) | (4) | (5) | (6) | (7) |
| Kademangan | - | - | 6 | 6 | 6 | 6 |
| Kedopok | - | - | 1 | 1 | 1 | 1 |
| Wonoasih | 1 | 1 | 2 | 2 | 3 | 3 |
| Mayangan | - | - | - | - | - | - |
| Kanigaran | 1 | 1 | 3 | 3 | 4 | 4 |
| Kota Probolinggo/ Probolinggo Municipality | 2 | 2 | 12 | 12 | 14 | 14 |

Lanjutan Tabel/Continued Table 4.1.9

| Kecamatan Subdistrict | Guru/Teachers | | | | | |
|---|---------------|------------|----------------|------------|--------------|------------|
| | Negeri/Public | | Swasta/Private | | Jumlah/Total | |
| | 2021/2022 | 2022/2023 | 2021/2022 | 2022/2023 | 2021/2022 | 2022/2023 |
| (1) | (8) | (9) | (10) | (11) | (12) | (13) |
| Kademangan | - | - | 84 | 97 | 84 | 97 |
| Kedopak | - | - | 10 | 3 | 10 | 3 |
| Wonoasih | 51 | 49 | 25 | 29 | 76 | 78 |
| Mayangan | - | - | - | - | - | - |
| Kanigaran | 70 | 81 | 25 | 30 | 95 | 111 |
| Kota Probolinggo/ Probolinggo Municipality | 121 | 130 | 144 | 159 | 265 | 289 |

Lanjutan Tabel/*Continued Table* 4.1.9

| Kecamatan Subdistrict | Murid/Pupils | | | | | |
|---|---------------|--------------|----------------|--------------|--------------|--------------|
| | Negeri/Public | | Swasta/Private | | Jumlah/Total | |
| | 2021/2022 | 2022/2023 | 2021/2022 | 2022/2023 | 2021/2022 | 2022/2023 |
| (1) | (14) | (15) | (16) | (17) | (18) | (19) |
| Kademangan | - | - | 704 | 845 | 704 | 845 |
| Kedopok | - | - | 59 | 52 | 59 | 52 |
| Wonoasih | 368 | 324 | 161 | 155 | 529 | 479 |
| Mayangan | - | - | - | - | - | - |
| Kanigaran | 1 111 | 1 093 | 311 | 319 | 1 422 | 1 412 |
| Kota Probolinggo/ Probolinggo Municipality | 1 479 | 1 417 | 1 235 | 1 371 | 2 714 | 2 788 |

Catatan/Note: ...

Sumber/Source: Kementerian Agama, EMIS, Data Semester Ganjil/Ministry of Religious Affairs, EMIS, Odd semester report data

Tabel 4.1.10 Jumlah Kelurahan yang Memiliki Fasilitas Sekolah Menurut Kecamatan dan Tingkat Pendidikan di Kota Probolinggo, 2019–2021
Number of Kelurahan Having Educational Facilities by Subdistrict and Educational Level in Probolinggo Municipality, 2019–2021

| Kecamatan Subdistrict | SD Primary School | | |
|---|----------------------|-----------|-----------|
| | 2019 | 2020 | 2021 |
| (1) | (2) | (3) | (4) |
| Kademangan | 6 | 6 | 6 |
| Kedopak | 6 | 6 | 6 |
| Wonoasih | 6 | 6 | 6 |
| Mayangan | 5 | 5 | 5 |
| Kanigaran | 6 | 6 | 6 |
| Kota Probolinggo/ Probolinggo Municipality | 29 | 29 | 29 |

Lanjutan Tabel/*Continued Table* 4.1.10

| Kecamatan <i>Subdistrict</i> | SMP <i>Junior High School</i> | | |
|--|----------------------------------|-----------|-----------|
| | 2019 | 2020 | 2021 |
| (1) | (5) | (6) | (7) |
| Kademangan | 4 | 4 | 4 |
| Kedopak | 5 | 5 | 5 |
| Wonoasih | 4 | 4 | 4 |
| Mayangan | 3 | 3 | 3 |
| Kanigaran | 4 | 4 | 4 |
| Kota Probolinggo/ <i>Probolinggo Municipality</i> | 20 | 20 | 20 |

Lanjutan Tabel/*Continued Table* 4.1.10

| Kecamatan Subdistrict | SMA Senior High School | | |
|---|---------------------------|-----------|-----------|
| | 2019 | 2020 | 2021 |
| (1) | (8) | (9) | (10) |
| Kademangan | 4 | 4 | 4 |
| Kedopak | 1 | 1 | 1 |
| Wonoasih | 3 | 3 | 3 |
| Mayangan | 1 | 1 | - |
| Kanigaran | 3 | 4 | 4 |
| Kota Probolinggo/ Probolinggo Municipality | 12 | 13 | 12 |

Lanjutan Tabel/*Continued Table* 4.1.10

| Kecamatan <i>Subdistrict</i> | SMK <i>Vocational School</i> | | |
|--|---------------------------------|-----------|-----------|
| | 2019 | 2020 | 2021 |
| (1) | (11) | (12) | (13) |
| Kademangan | 4 | 4 | 4 |
| Kedopok | 2 | 3 | 3 |
| Wonoasih | 2 | 2 | 2 |
| Mayangan | 1 | 2 | 2 |
| Kanigaran | 3 | 3 | 3 |
| Kota Probolinggo/ <i>Probolinggo Municipality</i> | 12 | 14 | 14 |

Lanjutan Tabel/*Continued Table 4.1.10*

| Kecamatan Subdistrict | Perguruan Tinggi University | | |
|---|--------------------------------|----------|----------|
| | 2019 | 2020 | 2021 |
| (1) | (14) | (15) | (16) |
| Kademangan | - | - | - |
| Kedopak | - | - | - |
| Wonoasih | - | - | - |
| Mayangan | 1 | 1 | 1 |
| Kanigaran | 1 | 1 | 1 |
| Kota Probolinggo/ Probolinggo Municipality | 2 | 2 | 2 |

Catatan/Note: ...

Sumber/Source: BPS, Pendataan Potensi Desa (Podes)/ *BPS-Statistics Indonesia, Village Potential Data Collection*

Tabel
Table 4.1.11

Angka Partisipasi Murni (APM) dan Angka Partisipasi Kasar (APK) Menurut Jenjang Pendidikan di Kota Probolinggo, 2021 dan 2022
Net Enrollment Rate and Gross Enrollment Ratio by Educational Level in Probolinggo Municipality, 2021 and 2022

| Jenjang Pendidikan Educational Level | Angka Partisipasi Murni (APM) Net Enrollment Rate | | Angka Partisipasi Kasar (APK) Gross Enrollment Ratio | |
|--|--|-------|---|--------|
| | 2021 | 2022 | 2021 | 2022 |
| (1) | (2) | (3) | (4) | (5) |
| SD/MI/Sederajat Primary School | 97,10 | 99,88 | 103,8 | 103,89 |
| SMP/MTs/ Sederajat Lower Secondary School | 88,22 | 87,62 | 97,65 | 96,53 |
| SMA/SMK/MA/Sederajat Upper Secondary School | 72,73 | 72,87 | 96,99 | 104,50 |

Catatan/Note: ...

Sumber/Source: BPS, Survei Sosial Ekonomi Nasional (Susenas)/BPS-Statistics Indonesia, National Socioeconomic Survey

Tabel
Table 4.1.12

Persentase Penduduk Berumur 15 Tahun ke Atas yang Melek Huruf Menurut Kelompok Umur di Kota Probolinggo, 2021 dan 2022
Percentage of Literate People Aged 15 Years and Over by Age Group in Probolinggo Municipality, 2021 and 2022

| Kelompok Umur Age Group | 2021 | 2022 |
|----------------------------|---------------|---------------|
| (1) | (2) | (3) |
| 15–19 | 100,00 | 100,00 |
| 20–24 | 100,00 | 100,00 |
| 25–29 | 100,00 | 100,00 |
| 30–34 | 100,00 | 98,90 |
| 35–39 | 97,93 | 99,50 |
| 40–44 | 99,03 | 98,16 |
| 45–49 | 95,80 | 99,09 |
| 50+ | 86,46 | 94,14 |
| Jumlah/Total | 95,15 | 97,81 |
| 15–24 | 100,00 | 100,00 |
| 15–44 | 99,49 | 99,15 |
| 15+ | 95,15 | 97,81 |
| 45+ | 88,62 | 95,30 |

Catatan/Note: ...

Sumber/Source: BPS, Survei Sosial Ekonomi Nasional (Susenas)/BPS-Statistics Indonesia, National Socioeconomic Survey

4.2 KESEHATAN HEALTH

Tabel 4.2.1 **Jumlah Kelurahan Yang Memiliki Sarana Kesehatan Menurut Kecamatan di Kota Probolinggo, 2019–2021**
Table *Number of Kelurahan Having Health Facilities by Subdistrict in Probolinggo Municipality, 2019–2021*

| Kecamatan Subdistrict | Rumah Sakit Hospital | | |
|---|-------------------------|----------|----------|
| | 2019 | 2020 | 2021 |
| (1) | (2) | (3) | (4) |
| Kademangan | - | - | - |
| Kedopok | - | - | - |
| Wonoasih | - | - | - |
| Mayangan | 1 | 1 | 1 |
| Kanigaran | - | 1 | 1 |
| Kota Probolinggo/ Probolinggo Municipality | 1 | 2 | 2 |

Lanjutan Tabel/*Continued Table* 4.2.1

| Kecamatan <i>Subdistrict</i> | Rumah Sakit Bersalin <i>Maternity Hospital</i> | | |
|--|---|----------|----------|
| | 2019 | 2020 | 2021 |
| (1) | (5) | (6) | (7) |
| Kademangan | - | - | - |
| Kedopak | - | - | - |
| Wonoasih | - | - | - |
| Mayangan | 1 | 1 | 1 |
| Kanigaran | 1 | 1 | 1 |
| Kota Probolinggo/ <i>Probolinggo Municipality</i> | 2 | 2 | 2 |

Lanjutan Tabel/*Continued Table 4.2.1*

| Kecamatan <i>Subdistrict</i> | Poliklinik <i>Polyclinic</i> | | |
|--|---------------------------------|-----------|-----------|
| | 2019 | 2020 | 2021 |
| (1) | (8) | (9) | (10) |
| Kademangan | 2 | 2 | 1 |
| Kedopak | 1 | 1 | 2 |
| Wonoasih | - | - | 1 |
| Mayangan | 4 | 4 | 4 |
| Kanigaran | 4 | 4 | 3 |
| Kota Probolinggo/ <i>Probolinggo Municipality</i> | 11 | 11 | 11 |

Lanjutan Tabel/*Continued Table 4.2.1*

| Kecamatan <i>Subdistrict</i> | Puskesmas <i>Public Health Center</i> | | |
|--|--|----------|----------|
| | 2019 | 2020 | 2021 |
| (1) | (11) | (12) | (13) |
| Kademangan | 1 | 1 | 1 |
| Kedopak | 1 | 1 | 1 |
| Wonoasih | 1 | 1 | 1 |
| Mayangan | 2 | 2 | 2 |
| Kanigaran | 1 | 1 | 1 |
| Kota Probolinggo/ <i>Probolinggo Municipality</i> | 6 | 6 | 6 |

Lanjutan Tabel/*Continued Table* 4.2.1

| Kecamatan <i>Subdistrict</i> | Puskesmas Pembantu <i>Subsidiary of Public Health Center</i> | | |
|--|---|-----------|-----------|
| | 2019 | 2020 | 2021 |
| (1) | (14) | (15) | (16) |
| Kademangan | 4 | 4 | 4 |
| Kedopak | 4 | 4 | 4 |
| Wonoasih | 3 | 3 | 3 |
| Mayangan | 3 | 3 | 3 |
| Kanigaran | 5 | 5 | 5 |
| Kota Probolinggo/ <i>Probolinggo Municipality</i> | 19 | 19 | 19 |

Lanjutan Tabel/Continued Table 4.2.1

| Kecamatan Subdistrict | Apotek Pharmacy | | |
|---|--------------------|-----------|-----------|
| | 2019 | 2020 | 2021 |
| (1) | (17) | (18) | (19) |
| Kademangan | 1 | 1 | 2 |
| Kedopok | - | - | 1 |
| Wonoasih | 2 | 3 | 3 |
| Mayangan | 4 | 5 | 5 |
| Kanigaran | 3 | 4 | 3 |
| Kota Probolinggo/ Probolinggo Municipality | 10 | 13 | 14 |

Catatan/Note: ...

Sumber/Source: BPS, Pendataan Potensi Desa (Podes)/BPS-Statistics Indonesia, Village Potential Data Collecting

Tabel
Table 4.2.2

**Jumlah Tenaga Kesehatan Menurut Kecamatan di Kota
Probolinggo, 2022**
*Number of Health Human Resources by Subdistrict in
Probolinggo Municipality, 2022*

| Kecamatan Subdistrict | Tenaga Medis ¹ Medical Worker ¹ | Psikologi Klinis Clinical Psychology | Tenaga Keperawatan Nursing Worker | Tenaga Kebidanan Midwifery Worker | Tenaga Kefarmasian Pharmaceutical Worker |
|---|--|---|--|--|---|
| (1) | (2) | (3) | (4) | (5) | (6) |
| Kademangan | ... | ... | ... | ... | ... |
| Kedopak | ... | ... | ... | ... | ... |
| Wonoasih | ... | ... | ... | ... | ... |
| Mayangan | ... | ... | ... | ... | ... |
| Kanigaran | ... | ... | ... | ... | ... |
| Kota Probolinggo/ Probolinggo Municipality | 206 | 1 | 558 | 308 | 142 |

Lanjutan Tabel/*Continued Table 4.2.2*

| Kecamatan <i>Subdistrict</i> | Tenaga Kesehatan Masyarakat <i>Public Health worker</i> | Tenaga Kesehatan Lingkungan <i>Enviromental Health Worker</i> | Tenaga Gizi <i>Nutritionist</i> | Tenaga Keterampilan Fisik <i>Physical Therapists</i> |
|--|--|--|------------------------------------|---|
| (1) | (7) | (8) | (9) | (10) |
| Kademangan | ... | ... | ... | ... |
| Kedopak | ... | ... | ... | ... |
| Wonoasih | ... | ... | ... | ... |
| Mayangan | ... | ... | ... | ... |
| Kanigaran | ... | ... | ... | ... |
| Kota Probolinggo/ <i>Probolinggo Municipality</i> | 26 | 24 | 31 | 15 |

Lanjutan Tabel/*Continued Table 4.2.2*

| Kecamatan <i>Subdistrict</i> | Tenaga Ketenikisan Medis <i>Medical Technicians</i> | Tenaga Teknik Biomedika <i>Biomedical Engineer</i> | Tenaga Kesehatan Tradisional <i>Traditional Health Worker</i> |
|---|---|--|---|
| (1) | (11) | (12) | (13) |
| Kademangan | ... | ... | ... |
| Kedopak | ... | ... | ... |
| Wonoasih | ... | ... | ... |
| Mayangan | ... | ... | ... |
| Kanigaran | ... | ... | ... |
| Kota Probolinggo/ <i>Probolingo Municipality</i> | 45 | 68 | - |

Catatan/*Note*: ¹ Tenaga medis terdiri atas dokter, dokter gigi, dokter spesialis, dan dokter gigi spesialis baik di dalam maupun di luar negeri yang diakui oleh Pemerintah RI sesuai dengan peraturan perundang-undangan (UU No. 29 Tahun 2004 tentang Praktik Kedokteran)/*Medical worker includes doctor, dentist, medical specialist, and dentist specialist at home and abroad recognized by Indonesian government in accordance with the laws and regulations (Law No. 29 year 2004 about Medical Practice)*

Sumber/*Source*: Kementerian Kesehatan/ *Ministry of Health*

Tabel 4.2.3 Jumlah Rumah Sakit Umum, Rumah Sakit Khusus, dan Puskesmas Menurut Kecamatan di Kota Probolinggo, 2021 dan 2022
Number of General Hospital, Specialized Hospital, and Public Health Center by Subdistrict in Probolinggo Municipality, 2021 and 2022

| Kecamatan Subdistrict | Rumah Sakit Umum General Hospital | | Rumah Sakit Khusus Specialized Hospital | |
|---|--------------------------------------|------|--|------|
| | 2021 | 2022 | 2021 | 2022 |
| (1) | (2) | (3) | (4) | (5) |
| Kademangan | ... | ... | ... | ... |
| Kedopak | ... | ... | ... | ... |
| Wonoasih | ... | ... | ... | ... |
| Mayangan | ... | ... | ... | ... |
| Kanigaran | ... | ... | ... | ... |
| Kota Probolinggo/ Probolinggo Municipality | ... | ... | ... | ... |

Lanjutan Tabel/*Continued Table* 4.2.3

| Kecamatan <i>Subdistrict</i> | Puskesmas ¹ Rawat Inap <i>Public Health Center¹ with Inpatient Care</i> | | Puskesmas ¹ Non Rawat Inap <i>Public Health Center¹ without Inpatient Care</i> | |
|--|--|----------|--|----------|
| | 2021 | 2022 | 2021 | 2022 |
| (1) | (6) | (7) | (8) | (9) |
| Kademangan | ... | ... | ... | ... |
| Kedopok | ... | ... | ... | ... |
| Wonoasih | ... | ... | ... | ... |
| Mayangan | ... | ... | ... | ... |
| Kanigaran | ... | ... | ... | ... |
| Kota Probolinggo/ <i>Probolinggo Municipality</i> | 2 | 2 | 4 | 4 |

Catatan/*Note*: ¹ Puskesmas yang teregistrasi/*Registered Public Health Center*
 Sumber/*Source*: Kementerian Kesehatan/ *Ministry of Health*

4.3 AGAMA DAN SOSIAL LAINNYA RELIGION AND OTHER SOCIAL AFFAIRS

Tabel 4.3.1 Jumlah Penduduk Menurut Kecamatan dan Agama yang Dianut di Kota Probolinggo, 2022
Population by Subdistrict and Religion in Probolinggo Municipality, 2022

| Kecamatan Subdistrict | Islam | Protestan Protestant | Katolik Catholic | Hindu | Budha Buddha | Lainnya Others |
|---|----------------|-------------------------|---------------------|-----------|-----------------|-------------------|
| (1) | (2) | (3) | (4) | (5) | (6) | (7) |
| Kademangan | 43 582 | 234 | 189 | 9 | 6 | 1 |
| Kedopok | 37 702 | 97 | 37 | 3 | - | - |
| Wonoasih | 35 265 | 173 | 105 | 2 | 18 | - |
| Mayangan | 58 942 | 2 121 | 1 637 | 20 | 740 | 5 |
| Kanigaran | 60 423 | 691 | 615 | 64 | 230 | 1 |
| Kota Probolinggo/ Probolinggo Municipality | 235 914 | 3 316 | 2 583 | 98 | 994 | 7 |

Catatan/Note: ...

Sumber/Source: Dinas Kependudukan dan Pencatatan Sipil Kota Probolinggo/ Population and Civil Registration Services of Probolinggo Municipality

Tabel
Table 4.3.2**Jumlah Tempat Peribadatan Menurut Kecamatan di Kota Probolinggo, 2022**
Number of Places of Worship by Subdistrict in Probolinggo Municipality, 2022

| Kecamatan Subdistrict | Masjid Mosque | Mushola Pray Room | Gereja Protestan Protestant Church | Gereja Katholik Catholic Church | Pura Temple | Vihara | Klenteng |
|---|------------------|-------------------------|---|--|----------------|----------|----------|
| (1) | (2) | (3) | (4) | (5) | (6) | (7) | (8) |
| Kademangan | 27 | 70 | - | - | - | - | - |
| Kedopok | 43 | 58 | - | - | - | - | - |
| Wonoasih | 48 | 50 | - | - | - | - | - |
| Mayangan | 34 | 57 | 7 | - | - | - | 1 |
| Kanigaran | 46 | 67 | 7 | 1 | - | - | - |
| Kota Probolinggo/ Probolinggo Municipality | 198 | 302 | 14 | 1 | - | - | 1 |

Catatan/Note: ...

Sumber/Source: Kementerian Agama Kota Probolinggo/Religion Ministry of Probolinggo Municipality

Tabel 4.3.3 Jumlah Kelurahan yang Mengalami Bencana Alam¹ Menurut Kecamatan di Kota Probolinggo, 2019–2021
Table Number of Kelurahan that Had Natural Disaster¹ by Subdistrict in Probolinggo Municipality, 2019–2021

| Kecamatan Subdistrict | Banjir/Flood | | |
|---|--------------|----------|----------|
| | 2019 | 2020 | 2021 |
| (1) | (2) | (3) | (4) |
| Kademangan | - | - | - |
| Kedopak | - | - | - |
| Wonoasih | - | - | 1 |
| Mayangan | - | 2 | 1 |
| Kanigaran | - | 1 | - |
| Kota Probolinggo/ Probolinggo Municipality | - | 3 | 2 |

Lanjutan Tabel/*Continued Table* 4.3.3

| Kecamatan <i>Subdistrict</i> | Gempa Bumi/ <i>Earthquake</i> | | |
|--|-------------------------------|------|------|
| | 2019 | 2020 | 2021 |
| (1) | (5) | (6) | (7) |
| Kademangan | - | - | - |
| Kedopok | - | - | - |
| Wonoasih | - | - | - |
| Mayangan | - | - | - |
| Kanigaran | - | - | - |
| Kota Probolinggo/ <i>Probolinggo Municipality</i> | - | - | - |

Lanjutan Tabel/*Continued Table* 4.3.3

| Kecamatan <i>Subdistrict</i> | Tanah Longsor/ <i>Landslide</i> | | |
|--|---------------------------------|------|------|
| | 2019 | 2020 | 2021 |
| (1) | (8) | (9) | (10) |
| Kademangan | - | - | - |
| Kedopok | - | - | - |
| Wonoasih | - | - | - |
| Mayangan | - | - | - |
| Kanigaran | - | - | - |
| Kota Probolinggo/ <i>Probolinggo Municipality</i> | - | - | - |

Catatan/*Note*: ¹ Kejadian dalam setahun sebelum tahun pencacahan/*Occured during the last one year before the enumeration years*

Sumber/*Source*: BPS, Pendataan Potensi Desa (Podes)/*BPS-Statistics Indonesia, Village Potential Data Collecting*

Tabel 4.3.4 Jumlah Perceraian¹ Menurut Kecamatan di Kota Probolinggo, 2020–2022
Number of Divorces¹ by Subdistrict in Probolinggo Municipality, 2020–2022

| Kecamatan Subdistrict | 2020 | | |
|---|----------------------------------|-------------------------------------|--------------|
| | Cerai Talak/ Divorce by Talak | Cerai Gugat/ Divorce by Petition | Jumlah/Total |
| (1) | (2) | (3) | (4) |
| Kademangan | 25 | 73 | 98 |
| Kedopok | 25 | 53 | 78 |
| Wonoasih | 16 | 52 | 68 |
| Mayangan | 27 | 100 | 127 |
| Kanigaran | 36 | 99 | 135 |
| Kota Probolinggo/ Probolinggo Municipality | 129 | 377 | 506 |

Lanjutan Tabel/*Continued Table* 4.3.4

| Kecamatan <i>Subdistrict</i> | 2021 | | |
|--|---|--|----------------------|
| | Cerai Talak/ <i>Divorce by Talak</i> | Cerai Gugat/ <i>Divorce by Petition</i> | Jumlah/ <i>Total</i> |
| (1) | (2) | (3) | (4) |
| Kademangan | 26 | 65 | 91 |
| Kedopok | 28 | 66 | 94 |
| Wonoasih | 16 | 47 | 63 |
| Mayangan | 40 | 86 | 126 |
| Kanigaran | 38 | 88 | 126 |
| Kota Probolinggo/ <i>Probolinggo Municipality</i> | 148 | 352 | 500 |

Lanjutan Tabel/*Continued Table* 4.3.4

| Kecamatan <i>Subdistrict</i> | 2022 | | |
|--|---|--|----------------------|
| | Cerai Talak/ <i>Divorce by Talak</i> | Cerai Gugat/ <i>Divorce by Petition</i> | Jumlah/ <i>Total</i> |
| (1) | (2) | (3) | (4) |
| Kademangan | 15 | 86 | 101 |
| Kedopak | 27 | 63 | 90 |
| Wonoasih | 27 | 51 | 78 |
| Mayangan | 28 | 101 | 129 |
| Kanigaran | 38 | 91 | 129 |
| Kota Probolinggo/ <i>Probolinggo Municipality</i> | 135 | 392 | 527 |

Catatan/*Note*: ¹ Hanya untuk yang beragama Islam/*Applies only for moslem*

Sumber/*Source*: Pengadilan Agama Kota Probolinggo/*Religious Court of Probolinggo Municipality*

Tabel 4.3.5 Jumlah Perceraian Menurut Kecamatan dan Faktor di Kota Probolinggo, 2022
Number of Divorces by Subdistrict and Factors in Probolinggo Municipality, 2022

| Kecamatan Subdistrict | Zina Adultery | Mabuk Alcohol Abuse | Madat Drug Abuse | Judi Gambling | Meninggalkan Salah Satu Pihak Spousal Abandonment | Dihukum Penjara Incarceration |
|---|------------------|---------------------------|------------------------|------------------|---|-------------------------------------|
| (1) | (2) | (3) | (4) | (5) | (6) | (7) |
| Kademangan | - | - | - | - | 3 | - |
| Kedopok | - | - | - | - | 3 | - |
| Wonoasih | - | - | - | - | 4 | - |
| Mayangan | - | 2 | - | - | 8 | 1 |
| Kanigaran | - | 1 | - | - | 2 | - |
| Kota Probolinggo/ Probolinggo Municipality | - | 3 | - | - | 20 | 1 |

Lanjutan Tabel/*Continued Table* 4.3.5

| Kecamatan <i>Subdistrict</i> | Poligami <i>Polygamy</i> | Kekerasan Dalam Rumah Tangga <i>Domestic Violence</i> | Cacat Badan <i>Disability</i> | Perselisihan dan Pertengkaran Terus Menerus <i>Constant Arguing</i> |
|--|-----------------------------|---|----------------------------------|--|
| (1) | (8) | (9) | (10) | (11) |
| Kademangan | - | - | - | 60 |
| Kedopok | - | 1 | - | 98 |
| Wonoasih | - | - | - | 112 |
| Mayangan | - | 1 | - | 130 |
| Kanigaran | - | - | - | 85 |
| Kota Probolinggo/ <i>Probolinggo Municipality</i> | - | 2 | - | 485 |

Catatan/*Note*: ...Sumber/*Source*: BPS, Survei Sosial Ekonomi Nasional Maret/BPS-*Statistics Indonesia, March National Socioeconomic Survey*

Lanjutan Tabel/Continued Table 4.3.5

| Kecamatan Subdistrict | Kawin Paksa Forced Marriage | Murtad Apostate | Ekonomi Financial Problems | Lain-lain Others | Jumlah Total |
|---|-----------------------------------|--------------------|----------------------------------|---------------------|-----------------|
| (1) | (12) | (13) | (14) | (15) | (16) |
| Kademangan | - | - | 1 | - | 64 |
| Kedopok | - | - | 1 | - | 103 |
| Wonoasih | - | - | 2 | - | 118 |
| Mayangan | - | - | 2 | - | 144 |
| Kanigaran | - | - | 1 | - | 89 |
| Kota Probolinggo/ Probolinggo Municipality | - | - | 7 | - | 518 |

Catatan/Note: ...

Sumber/Source: Pengadilan Agama Kota Probolinggo/Religious Court of Probolinggo Municipality

Tabel
Table 4.3.6**Permasalahan Kesejahteraan Sosial Menurut Jenis dan Kecamatan di Kota Probolinggo, 2022**
Social Welfare Problems by Kind and Subdistrict in Probolinggo Municipality, 2022

| Jenis Permasalahan Kesejahteraan Sosial <i>Kind of Social Welfare Problems</i> | Kecamatan/Subdistrict | | | | | Jumlah <i>Total</i> |
|---|-----------------------|---------|----------|----------|-----------|------------------------|
| | Kademangan | Kedopok | Wonoasih | Mayangan | Kanigaran | |
| (1) | (2) | (3) | (4) | (5) | (6) | (7) |
| Anak balita terlantar/ <i>Foundling</i> | - | - | 51 | - | 8 | 59 |
| Anak Terlantar/ <i>Abandoned Child</i> | 105 | 1 | 27 | - | 1 | 134 |
| Anak Berhadapan Dengan Hukum/ <i>Children Dealing with the Law</i> | - | 2 | 3 | - | - | 5 |
| Anak Jalanan/ <i>Street Children</i> | - | - | 3 | 10 | - | 13 |
| Anak Dengan Kedisabilitas/ <i>Children with Disabilities</i> | 31 | 16 | 37 | 36 | 1 | 121 |
| Anak yang menjadi korban Tindak Kekerasan Atau Diperlakukan/ <i>Children Who are Victims of Violence or Abuse</i> | - | - | - | - | - | - |
| Anak Memerlukan Perlindungan Khusus/ <i>Children Need Special Protection</i> | - | - | - | - | - | - |
| Lanjut Usia Terlantar/ <i>Abandoned Elderly</i> | 184 | 3 | 94 | 10 | 22 | 313 |
| Penyandang Disabilitas & Penyandang Penyakit Kronis/ <i>People with Disabilities & Chronic Diseases</i> | 178 | 255 | 259 | 381 | 325 | 1 398 |
| Tuna susila/ <i>Prostitute</i> | - | - | - | - | - | - |
| Gelandangan & Gelandangan Psikotik/ <i>Homeless & Psychotic Vagrancy</i> | - | - | - | - | - | - |
| Pengemis/ <i>Beggar</i> | 1 | - | 5 | 22 | 1 | 29 |
| Pemulung/ <i>Scavenger</i> | 19 | 10 | 40 | 33 | 30 | 132 |
| Kelompok Minoritas/ <i>The Minority Group</i> | - | - | - | - | - | - |
| Bekas Warga Binaan Lembaga Pemasyarakatan (BWBLP)/ <i>Former Inmates of Correctional Institutions</i> | - | 1 | 7 | 6 | 2 | 16 |
| Orang Dengan HIV / AIDS (ODHA)/ <i>People with HIV / AIDS</i> | 4 | 7 | 6 | 7 | 7 | 31 |

Lanjutan Tabel/Continued Table 4.3.6

| Jenis Permasalahan Kesejahteraan Sosial <i>Kind of Social Welfare Problems</i> | Kecamatan/Subdistrict | | | | | Jumlah <i>Total</i> |
|--|-----------------------|---------------|---------------|---------------|---------------|------------------------|
| | Kademangan | Kedopok | Wonoasih | Mayangan | Kaniaran | |
| (1) | (2) | (3) | (4) | (5) | (6) | (7) |
| Korban Penyalahgunaan Napza/ <i>Drug Abuse Victims</i> | 8 | 2 | 9 | 12 | 12 | 43 |
| Korban Trafficking/ <i>Trafficking Victims</i> | - | - | - | - | - | - |
| Korban Tindakan Kekerasan atau yang Diperlakukan Salah/ <i>Victims of Violence or Mistreatment</i> | - | - | - | - | - | - |
| Pekerja Migran Bermasalah Sosial (PMBS)/ <i>Migrant Workers with Social Problems</i> | - | - | - | - | - | - |
| Korban Bencana Alam/ <i>Victims of Natural Disasters</i> | - | - | - | - | - | - |
| Korban Bencana Sosial/ <i>Victims of Social Disasters</i> | - | - | - | - | - | - |
| Perempuan Rawan Sosial Ekonomi/ <i>Socio-Economic Vulnerable Women</i> | - | 60 | 227 | 112 | 52 | 451 |
| Keluarga Fakir Miskin/ <i>Poor Family</i> | 23 412 | 19 740 | 21 243 | 23 493 | 27 960 | 115 848 |
| Keluarga Bermasalah Sosial Psikologi/ <i>Family Problems Social Psychology</i> | - | 1 | 1 | - | 2 | 4 |
| Masyarakat Daerah Tertinggal Dan Terpencil/ <i>Disadvantaged and Remote Area Communities</i> | - | - | - | - | - | - |
| Kota Probolinggo/ <i>Probolinggo Municipality</i> | 23 942 | 20 098 | 22 012 | 24 122 | 28 423 | 118 597 |

Catatan/Note: ...

Sumber/Source: Dinas Sosial, Pemberdayaan Perempuan, dan Perlindungan Anak Kota Probolinggo/Social, Women Empowerment, and Child Protection Services of Probolinggo Municipality

4.4 KEMISKINAN POVERTY

Tabel 4.4.1 **Garis Kemiskinan, Jumlah, dan Persentase Penduduk Miskin di Kota Probolinggo, 2015–2022**
Poverty Line, Number, and Percentage of Poor People in Probolinggo Municipality, 2015–2022

| Tahun Year | Garis Kemiskinan (rupiah/kapita/bulan) Poverty Line (rupiah/capita/month) | Jumlah Penduduk Miskin (ribu) Number of Poor People (thousand) | Persentase Penduduk Miskin Percentage of Poor People |
|---------------|--|---|--|
| (1) | (2) | (3) | (4) |
| 2015 | 403 037 | 18,66 | 8,17 |
| 2016 | 418 480 | 18,37 | 7,97 |
| 2017 | 437 392 | 18,23 | 7,84 |
| 2018 | 479 267 | 16,90 | 7,20 |
| 2019 | 501 505 | 16,37 | 6,91 |
| 2020 | 524 528 | 17,72 | 7,43 |
| 2021 | 545 955 | 17,91 | 7,44 |
| 2022 | 575 195 | 16,16 | 6,65 |

Catatan/Note: ...

Sumber/Source: BPS, Survei Sosial Ekonomi Nasional Maret/BPS-Statistics Indonesia, March National Socioeconomic Survey

Tabel 4.4.2 Indeks Kedalaman Kemiskinan dan Indeks Keparahan Kemiskinan di Kota Probolinggo, 2015–2022
Poverty Gap Index and Poverty Severity Index in Probolinggo Municipality, 2015–2022

| Tahun Year | Indeks Kedalaman Kemiskinan Poverty Gap Index | Indeks Keparahan Kemiskinan Poverty Severity Index |
|---------------|--|---|
| (1) | (2) | (3) |
| 2015 | 1,36 | 0,37 |
| 2016 | 0,98 | 0,20 |
| 2017 | 0,92 | 0,18 |
| 2018 | 0,89 | 0,17 |
| 2019 | 1,04 | 0,26 |
| 2020 | 1,19 | 0,28 |
| 2021 | 0,90 | 0,17 |
| 2022 | 1,04 | 0,23 |

Catatan/Note: ...

Sumber/Source: BPS, Survei Sosial Ekonomi Nasional Maret/BPS-Statistics Indonesia, March National Socioeconomic Survey

4.5 INDEKS PEMBANGUNAN MANUSIA HUMAN DEVELOPMENT INDEX

Tabel 4.5.1 Indeks Pembangunan Manusia di Kota Probolinggo, 2018–2022
Human Development Index (HDI) in Probolinggo Municipality, 2018–2022

| Komponen <i>Component</i> | Satuan <i>Unit</i> | 2018 | 2019 | 2020 | 2021 | 2022 |
|---|------------------------------------|--------------|--------------|--------------|--------------|--------------|
| (1) | (2) | (3) | (4) | (5) | (6) | (7) |
| Angka Harapan Hidup / <i>Expectation Life</i> | Tahun <i>Year</i> | 70,00 | 70,19 | 70,29 | 70,35 | 70,68 |
| Indeks Kesehatan/ <i>Health Index</i> | - | 0,77 | 0,77 | 0,77 | 0,77 | 0,78 |
| Harapan Lama Sekolah/ <i>Estimate Year School</i> | Tahun <i>Year</i> | 13,56 | 13,57 | 13,59 | 13,60 | 13,67 |
| Rata-rata Lama Sekolah/ <i>Mean Year School (MYS)</i> | Tahun <i>Year</i> | 8,49 | 8,69 | 8,70 | 8,95 | 9,29 |
| Indeks Pendidikan/ <i>Educational Index</i> | - | 0,66 | 0,67 | 0,67 | 0,68 | 0,69 |
| Pengeluaran per kapita/ <i>Expenditure per capita</i> | 000 Rp/Tahun <i>000 Rp/Year</i> | 11 796 | 12 280 | 12 180 | 12 245 | 12 571 |
| Indeks Daya Beli/ <i>Purchasing Index</i> | - | 0,75 | 0,76 | 0,76 | 0,76 | 0,76 |
| Indeks Pembangunan Manusia/ <i>Human Development Index</i> | - | 72,53 | 73,27 | 73,27 | 73,66 | 74,56 |

Catatan/Note: ...

Sumber/Source: BPS, Survei Sosial Ekonomi Nasional Maret/BPS-Statistics Indonesia, March National Socioeconomic Survey

5

PERTANIAN, KEHUTANAN, PETERNAKAN, DAN PERIKANAN

*AGRICULTURE, FORESTRY, LIVESTOCK,
AND FISHERY*

Produksi Tanaman Unggulan Kota Probolinggo Tahun 2022

The highest plant production of Probolinggo Municipality in 2022



Bawang Merah

Shallot

60.999
kuintal/*quintal*



Mangga

Mango

6.956
kuintal/*quintal*

Populasi Ternak Kota Probolinggo

Livestock population of Probolinggo Municipality

4.582 ekor

Sapi Potong

Cow

3.728 ekor

Domba

Sheep

86.603 ekor

Ayam

Chicken

Sumber/*Source*: 1. BPS, Statistik Pertanian Hortikultura SPH-BST/*BPS-Statistics Indonesia, Agricultural Statistic for Horticulture SPH-BST*
2. Dinas Pertanian, Ketahanan Pangan, dan Perikanan Kota Probolinggo/*Agricultural, Food Security, and Fishery Services of Probolinggo Municipality*



PENJELASAN TEKNIS

1. Tanaman sayuran semusim adalah tanaman sumber vitamin, garam mineral dan lain-lain yang dikonsumsi dari bagian tanaman yang berupa daun, bunga, buah, dan umbinya, yang berumur kurang dari satu tahun.
2. Tanaman buah-buahan semusim adalah tanaman sumber vitamin, garam mineral, dan lain-lain yang dikonsumsi dari bagian tanaman yang berupa buah, berumur kurang dari satu tahun, tidak berbentuk pohon/rumpun tetapi menjalar dan berbatang lunak.
3. Tanaman buah-buahan tahunan adalah tanaman sumber vitamin, garam mineral, dan lain-lain yang dikonsumsi dari bagian tanaman yang berupa buah dan berumur satu tahun atau lebih.
4. Tanaman sayuran tahunan adalah tanaman sumber vitamin, garam mineral, dan lain-lain yang dikonsumsi dari bagian tanaman yang berupa daun dan atau buah yang berumur satu tahun atau lebih.
5. Tanaman biofarmaka adalah tanaman yang bermanfaat untuk obat-obatan, kosmetik, dan kesehatan yang dikonsumsi atau digunakan dari bagian-bagian tanaman seperti daun, batang, buah, umbi (rimpang) ataupun akar.
6. Tanaman hias adalah tanaman yang mempunyai nilai keindahan

TECHNICAL NOTES

1. *Seasonal vegetable plants are plants which are the sources of vitamin, mineral salt, etc, consumed from the part of the plant in the form of leaf, flower, fruit, and root with the age of less than one year.*
2. *Seasonal fruit plants are plants which are the sources of vitamin, mineral salt, etc, consumed from the part of the plant in the form of fruits. These plants are creeps with the age of less than one year.*
3. *Annual fruit plants are plants which are the sources of vitamin, contained mineral salt, etc, consumed from the part of plant in the form of fruit and more than one year of age.*
4. *Annual vegetable plants are plants which are the sources of vitamin, contained mineral salt, etc, consumed from the part of the plant in the form of vegetable and more than one year of age.*
5. *Medicinal plants are plants which are useful for medicine. It is consumed from part of the plant such as leaf, flower, fruit, tuber, and root.*
6. *Ornamental plants are plants which have a beauty value, either*

- baik bentuk, warna daun, tajuk maupun bunganya, sering digunakan untuk penghias pekarangan dan lain sebagainya.
7. Luas panen tanaman hortikultura adalah luas tanaman sayuran, buah-buahan, biofarmaka, dan tanaman hias yang diambil hasilnya/dipanen pada periode pelaporan.
8. Luas panen untuk tanaman sayuran adalah luas tanaman yang dipanen sekaligus/habis/dibongkar dan luas tanaman yang dipanen berkali-kali (lebih dari satu kali)/ belum habis.
9. Tanaman yang dipanen sekaligus/habis/dibongkar adalah tanaman yang sehabis panen langsung dibongkar/dicabut, terdiri dari bawang merah, bawang putih, bawang daun, kentang, kol/kubis, kembang kol, petsai/sawi, wortel, lobak, dan kacang merah.
10. Tanaman yang dipanen berkali-kali (lebih dari satu kali)/belum habis adalah tanaman yang pemanenannya lebih dari satu kali dan biasanya dibongkar apabila panen terakhir sudah tidak memadai lagi, terdiri dari: kacang panjang, cabe besar, cabe rawit, jamur, tomat, terung, buncis, ketimun, labu siam, kangkung, bayam, melon, semangka, dan blewah.
11. Produksi hortikultura adalah hasil menurut bentuk produk dari setiap tanaman sayuran, buah-buahan, biofarmaka dan tanaman
- in shape, colour of leaf or crown of flower, and they are often used as a yard decorator.*
7. *Harvested area of horticulture is area which vegetable, fruit, medicinal and ornamental plant of crop harvested during the period of report.*
8. *Harvested area of vegetables is area of entirely plant harvested/demolished and plant harvested several times/ undemolished.*
9. *Entirely plants harvested/demolished are plants usually harvested once and demolished to be substituted by other plants, consisting of: shallots, garlic, leeks, potato, cabbage, cauli flower, mustard green, carrots, chinese radish, and red kidney beans.*
10. *Plants harvested several times/ undemolished are plants usually harvested more than once and demolished in the case that the last harvest was economically not profitable. They consist of: yard long beans, chili, small chili, mushroom, tomatoes, eggplant, frech beans, cucumber, pumpkin/ chajota, swamp cabbage, spinach, melon, watermelon, and blewah.*
11. *Horticulture production is the standard production quantity form of vegetable, fruit, medicinal and ornamental plant based*

hias yang diambil berdasarkan luas yang dipanen/tanaman yang menghasilkan pada bulan/triwulan laporan.

12. Data populasi ternak bersumber dari Dinas Ketahanan Pangan, Pertanian, dan Perikanan Kota Probolinggo, sedangkan jumlah pemotongan ternak merupakan hasil Survei Laporan Pemotongan Ternak BPS. Pengumpulan data pemotongan ternak dilakukan secara lengkap setiap triwulan di seluruh Rumah Potong Hewan (RPH) dan Tempat Pemotongan Hewan (TPH) yang ada di Indonesia.
 13. Data statistik perikanan merupakan data sekunder yang bersumber dari Dinas Ketahanan Pangan, Pertanian, dan Perikanan Kota Probolinggo. Statistik perikanan dibedakan atas data perikanan tangkap dan perikanan budidaya. Perikanan tangkap diklasifikasikan atas penangkapan ikan di laut dan penangkapan ikan di perairan umum. Perikanan budidaya diklasifikasikan atas jenis budidaya yaitu budidaya laut, tambak, kolam, karamba, jaring apung, dan sawah.
12. *Data of domestic livestock population are obtain from the Food Security, Agricultural, and Fishery Services of Probolinggo Municipality, while data on the number of animals slaughtered are based on the quarterly survey conducted by BPS. This survey is a complete enumeration on all slaughterhouses and abattoirs in Indonesia.*
 13. *Fishery Statistics are secondary data obtained from the Food Security, Agricultural, and Fishery Services of Probolinggo Municipality. Fishery statistics are categorized into capture fisheries and aquaculture. Capture fisheries are further classified into marine capture fisheries and inland open water capture fisheries. Aquaculture are further classified into several types of culture: marine culture, brackish water pond, fresh water pond, cage, floating net, and fish breeding in paddy fields.*

ULASAN

DESCRIPTION

Pertanian

Bawang merah dan mangga menjadi komoditi unggulan di Kota Probolinggo. Produksi bawang merah selama tahun 2022 sebesar 60.999 kuintal dan mangga sebesar 6.956 kuintal.

Produksi tanaman perkebunan di Kota Probolinggo pada tahun 2022 didominasi oleh tanaman tebu sebesar 1.885,67 ton dengan produksi terbesar berasal dari Kecamatan Kademangan sebesar 745,12 ton.

Agriculture

Shallots and mangoes were the main commodities di Probolinggo Municipality. Shallot production in 2022 was 60,999 quintal and mango was 6,956 quintal.

Production of estate crops in Probolinggo Municipality in 2022 were dominated by sugar cane at 1,885.67 tons with the largest production coming from Kademangan Subdistrict at 745.12 tons.

Peternakan

Ternak besar di Kota Probolinggo terdiri dari sapi potong, sapi perah, dan kuda. Pada tahun 2022 jumlah populasi tersebut berturut turut adalah 4.582 ekor (sapi potong), 161 ekor (sapi perah), dan 24 ekor (kuda). Populasi sapi potong sebagian besar berada di Kecamatan Kedopok yaitu 1.975 ekor atau 43,10 persen. Populasi sapi perah sebesar 94,41 persen berada di Kecamatan Mayangan.

Populasi ternak kecil di Kota Probolinggo pada tahun 2022 terdiri dari kambing 1.027 ekor dan domba 3.728 ekor. Populasi ternak kecil terbanyak ada di Kecamatan Wonoasih dengan 220 ekor kambing, dan 1.337 ekor domba.

Livestock

In Probolinggo Municipality, the large livestock population contains of cows, dairy cow, and horse. In 2022, the total stock of these kinds reached 4,582 (cow), 161 (dairy cows) and 24 (horse). Most of the cows were in Kedopok Subdistrict with 1,975 or 43.10 percent. Population of dairy cows were 94.41 percent in Mayangan Subdistrict.

In Probolinggo Municipality, the population of small livestock in 2022 consists of goat 1,027 and sheep 3,728. Wonoasih subdistrict had the biggest population of medium livestock with 220 goats and 1,337 sheeps.

Populasi unggas yang terdiri dari ayam, itik, itik manila, dan angsa. Pada tahun 2022, secara berturut-turut populasinya sebesar 86.603 ekor (ayam), 1.119 ekor (itik), 306 ekor (itik manila) dan 83 ekor (angsa).

The population of poultry in 2022 consist of chicken, duck, muscovy duck, and geese. In 2022, there are 86,603 chickens, 1,119 ducks, 306 muscovy duck, and 83 goose.

Produksi susu di Kota Probolinggo tahun 2022 sebanyak 309.767 liter, produksi terbesar di Kecamatan Mayangan sebesar 292.552 liter (94,44 persen). Produksi telur tahun 2022 sebesar 167.574 kg dengan produksi terbesar berada di Kecamatan Kedopok sebesar 81.864 kg (48,85 persen).

Milk production in Probolinggo Municipality in 2022 were 309,767 litre, the biggest production was in Mayangan Subdistrict with 292,552 litre (94.44 percent). Egg production in 2022 were 167,574 kilograms with the biggest production was in Kedopok Subdistrict with 81,864 kg (48.84 percent).

Perikanan

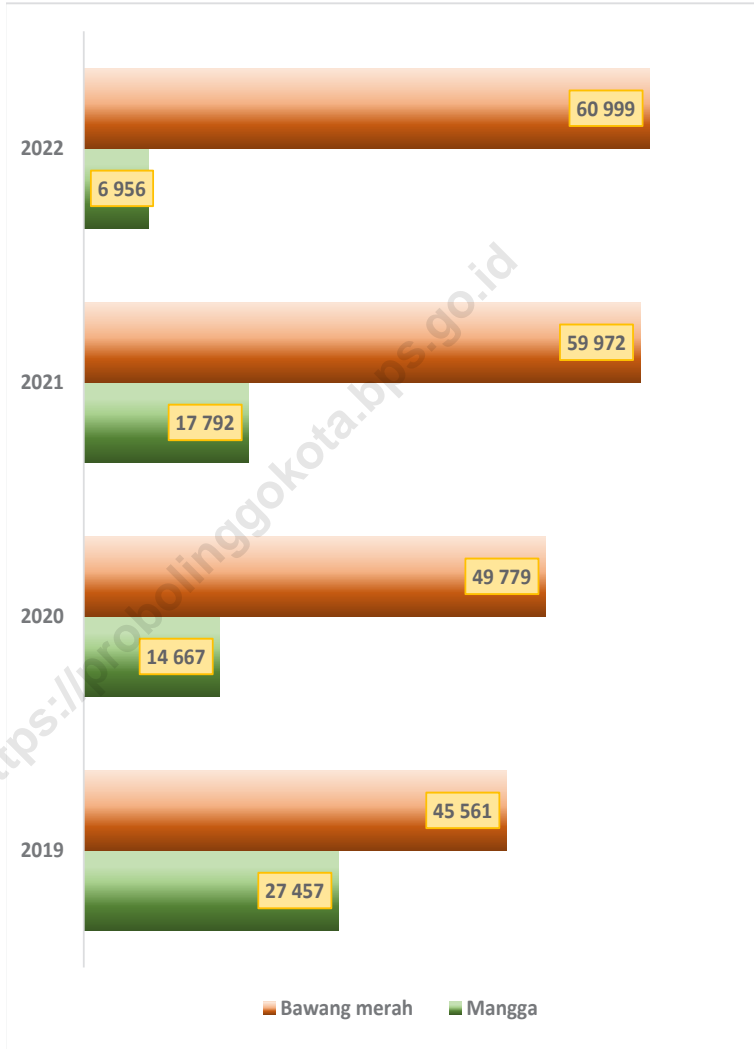
Produksi perikanan pada tahun 2022 tercatat 1.235,74 ton yang terdiri atas 880,68 ton produksi perikanan tangkap dan 355,06 ton produksi perikanan budidaya. Kecamatan Mayangan merupakan kecamatan dengan produksi perikanan terbanyak di Kota Probolinggo.

Fishery

The fishery production in 2022 was 1,235.74 tons, consisting of 880.68 tons of capture fisheries and 355.06 tons of aquaculture production. Mayangan Subdistrict had the biggest production of fishery in Probolinggo Municipality.

Gambar 5.1
Figures

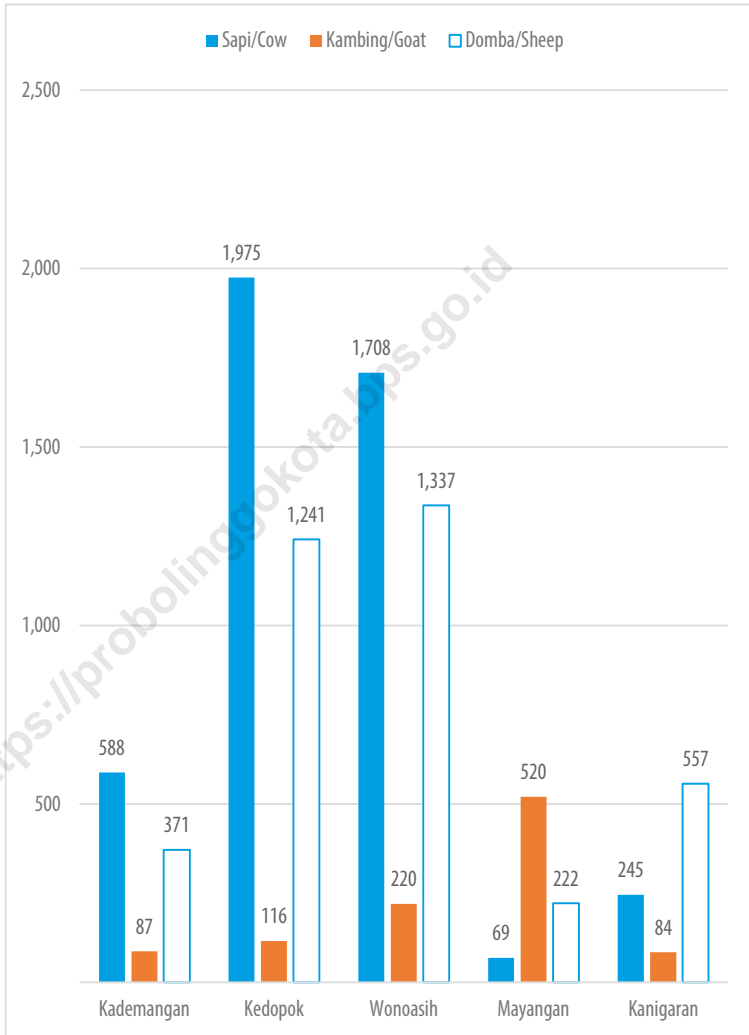
Produksi Tanaman Hortikultura Unggulan di Kota Probolinggo (kuintal), 2019-2022
Production of Superior Horticulture Plants in Probolinggo Municipality (quintal), 2019-2022



Sumber/Source : BPS, Statistik Pertanian Hortikultura SPH-SBS/BPS-Statistics Indonesia, Agricultural Statistic for Horticulture SPH-SBS

Gambar 5.2
Figures

Populasi Ternak Menurut Kecamatan di Kota Probolinggo, 2022
Population of Livestocks by Subdistrict in Probolinggo Municipality, 2022



Sumber/Source : Dinas Ketahanan Pangan, Pertanian, dan Perikanan Kota Probolinggo/Food Security, Agricultural, and Fishery Services of Probolinggo Municipality

**5.1 HORTIKULTURA
HORTICULTURE**

Tabel 5.1.1 Luas Panen Tanaman Sayuran Menurut Kecamatan dan Jenis Tanaman di Kota Probolinggo (ha), 2021 dan 2022^x
Table 5.1.1 Harvested Area of Vegetables by Subdistrict and Kind of Plant in Probolinggo Municipality(ha), 2021 and 2022^x

| Kecamatan Subdistrict | Bawang Merah Shallot | | Cabai Besar/TW/Teropong Chili/Big Chili | |
|---|-------------------------|-------------------|--|-------------------|
| | 2021 | 2022 ^x | 2021 | 2022 ^x |
| (1) | (2) | (3) | (4) | (5) |
| Kademangan | 56 | 75 | 16 | 21 |
| Kedopok | 53 | 60 | - | - |
| Wonoasih | 412 | 432 | - | - |
| Mayangan | 51 | 80 | - | - |
| Kanigaran | 104 | 48 | - | - |
| Kota Probolinggo/ Probolinggo Municipality | 676 | 695 | 16 | 21 |

Lanjutan Tabel/*Continued Table* 5.1.1

| Kecamatan <i>Subdistrict</i> | Cabai Keriting <i>Curly Chili</i> | | Cabai Rawit <i>Chili/Cayenne Pepper</i> | |
|--|--------------------------------------|-------|--|------------|
| | 2021 | 2022* | 2021 | 2022* |
| (1) | (6) | (7) | (8) | (9) |
| Kademangan | - | - | 13 | 25 |
| Kedopok | - | - | - | - |
| Wonoasih | - | - | 95 | 76 |
| Mayangan | - | - | - | - |
| Kanigaran | - | - | - | - |
| Kota Probolinggo/ <i>Probolinggo Municipality</i> | - | - | 108 | 101 |

Lanjutan Tabel/Continued Table 5.1.1

| Kecamatan Subdistrict | Kentang Potato | | Kubis Cabbage | | Tomat Tomato | |
|---|-------------------|-------------------|------------------|-------------------|-----------------|-------------------|
| | 2021 | 2022 ^x | 2021 | 2022 ^x | 2021 | 2022 ^x |
| (1) | (10) | (11) | (12) | (13) | (14) | (15) |
| Kademangan | - | - | - | - | 18 | 21 |
| Kedopak | - | - | - | - | - | - |
| Wonoasih | - | - | - | - | 47 | 27 |
| Mayangan | - | - | - | - | - | - |
| Kanigaran | - | - | - | - | 1 | - |
| Kota Probolinggo/ Probolinggo Municipality | - | - | - | - | 66 | 48 |

Lanjutan Tabel/*Continued Table* 5.1.1

| Kecamatan Subdistrict | Bawang Putih Garlic | | Petsai/Sawi Chinese Cabbage | | Bayam Spinach | |
|---|------------------------|-------------------|--------------------------------|-------------------|------------------|-------------------|
| | 2021 | 2022 ^x | 2021 | 2022 ^x | 2021 | 2022 ^x |
| (1) | (16) | (17) | (18) | (19) | (20) | (21) |
| Kademangan | - | - | - | - | - | - |
| Kedopak | - | - | - | - | - | - |
| Wonoasih | - | - | 31 | 36 | 7 | 9 |
| Mayangan | - | - | - | - | - | - |
| Kanigaran | - | - | - | - | - | - |
| Kota Probolinggo/ Probolinggo Municipality | - | - | 31 | 36 | 7 | 9 |

Catatan/Note: ...

Sumber/Source: BPS, Statistik Pertanian Hortikultura SPH-SBS/BPS-Statistics Indonesia, Agricultural Statistic for Horticulture SPH-SBS

Tabel 5.1.2 **Produksi Tanaman Sayuran Menurut Kecamatan dan Jenis Tanaman di Kota Probolinggo (kuintal), 2021 dan 2022^x**
Production of Vegetables by Subdistrict and Kind of Plant in Probolinggo Municipality (quintal), 2021 and 2022^x

| Kecamatan Subdistrict | Bawang Merah Shallot | | Cabai Besar/TW/Teropong Chili/Big Chili | |
|---|-------------------------|-------------------|--|-------------------|
| | 2021 | 2022 ^x | 2021 | 2022 ^x |
| (1) | (2) | (3) | (4) | (5) |
| Kademangan | 4 757 | 6 825 | 87 | 159 |
| Kedopak | 4 710 | 4 850 | - | - |
| Wonoasih | 37 299 | 40 127 | - | - |
| Mayangan | 3 801 | 5 582 | - | - |
| Kanigaran | 9 405 | 3 615 | - | - |
| Kota Probolinggo/ Probolinggo Municipality | 59 972 | 60 999 | 87 | 159 |

Lanjutan Tabel/*Continued Table* 5.1.2

| Kecamatan <i>Subdistrict</i> | Cabai Keriting <i>Curly Chili</i> | | Cabai Rawit <i>Chili/Cayenne Pepper</i> | |
|--|--------------------------------------|-------|--|------------|
| | 2021 | 2022* | 2021 | 2022* |
| (1) | (6) | (7) | (8) | (9) |
| Kademangan | - | - | 65 | 111 |
| Kedopok | - | - | - | - |
| Wonoasih | - | - | 665 | 503 |
| Mayangan | - | - | - | - |
| Kanigaran | - | - | - | - |
| Kota Probolinggo/ <i>Probolinggo Municipality</i> | - | - | 730 | 614 |

Lanjutan Tabel/Continued Table 5.1.2

| Kecamatan Subdistrict | Kentang Potato | | Kubis Cabbage | | Tomat Tomato | |
|---|-------------------|-------------------|------------------|-------------------|-----------------|-------------------|
| | 2021 | 2022 ^x | 2021 | 2022 ^x | 2021 | 2022 ^x |
| (1) | (10) | (11) | (12) | (13) | (14) | (15) |
| Kademangan | - | - | - | - | 83 | 190 |
| Kedopok | - | - | - | - | - | - |
| Wonoasih | - | - | - | - | 240 | 1 379 |
| Mayangan | - | - | - | - | - | - |
| Kanigaran | - | - | - | - | 450 | - |
| Kota Probolinggo/ Probolinggo Municipality | - | - | - | - | 773 | 1 569 |

Lanjutan Tabel/*Continued Table* 5.1.2

| Kecamatan Subdistrict | Bawang Putih Garlic | | Petsai/Sawi Chinese Cabbage | | Bayam Spinach | |
|---|------------------------|-------------------|--------------------------------|-------------------|------------------|-------------------|
| | 2021 | 2022 ^x | 2021 | 2022 ^x | 2021 | 2022 ^x |
| (1) | (16) | (17) | (18) | (19) | (20) | (21) |
| Kademangan | - | - | - | - | - | - |
| Kedopak | - | - | - | - | - | - |
| Wonoasih | - | - | 464 | 480 | 32 | 88 |
| Mayangan | - | - | - | - | - | - |
| Kanigaran | - | - | - | - | - | - |
| Kota Probolinggo/ Probolinggo Municipality | - | - | 464 | 480 | 32 | 88 |

Catatan/Note: ...

Sumber/Source: BPS, Statistik Pertanian Hortikultura SPH-SBS/BPS-Statistics Indonesia, Agricultural Statistic for Horticulture SPH-SBS

Tabel
Table 5.1.3

Luas Panen Tanaman Sayuran dan Buah-buahan Semusim Menurut Jenis Tanaman di Kota Probolinggo (ha), 2019–2022
Harvested Area of Seasonal Vegetables and Fruits by Kind of Plant in Probolinggo Municipality (ha), 2019–2022

| Jenis Tanaman/Kind of Plants | 2019 | 2020 | 2021 | 2022* |
|---|------|------|------|-------|
| (1) | (2) | (3) | (4) | (5) |
| Sayuran/Vegetables: | | | | |
| Bawang Daun/Scallion | - | - | - | - |
| Bawang Merah/Shallots | 510 | 599 | 676 | 695 |
| Bawang Putih/Garlic | - | - | - | - |
| Bayam/Spinach | 8 | - | 7 | 9 |
| Buncis/String Bean | - | - | - | - |
| Cabai Besar/TW/Teropong/Chili/Big Chili | ... | ... | 16 | 21 |
| Cabai Keriting/Curly Chili | ... | ... | - | - |
| Cabai Rawit/Chili/Cayenne Pepper | 82 | 88 | 108 | 101 |
| Jamur Tiram/Mushrooms | ... | ... | - | - |
| Jamur Merang/Mushrooms | ... | ... | - | - |
| Jamur Lainnya/Mushrooms | ... | ... | - | - |
| Kacang Merah/Red Beans | ... | ... | ... | ... |
| Kacang Panjang/Long Beans | - | - | - | - |
| Kangkung/Water Spinach | 14 | 5 | 5 | 3 |
| Kembang Kol/Cauliflower | - | - | - | - |
| Kentang/Potato | - | - | - | - |

Lanjutan Tabel/*Continued Table* 5.1.3

| Jenis Tanaman/ <i>Kind of Plants</i> | 2019 | 2020 | 2021 | 2022* |
|--|------|------|------|-------|
| (1) | (2) | (3) | (4) | (5) |
| Ketimun/ <i>Cucumber</i> | - | - | - | - |
| Kubis/ <i>Cabbage</i> | - | - | - | - |
| Labu Siam/ <i>Chayote</i> | - | - | - | - |
| Lobak/ <i>Radish</i> | ... | ... | ... | ... |
| Petsai/ <i>Chinese Cabbage/Mustard Green</i> | 56 | 29 | 31 | 36 |
| Terung/ <i>Eggplant</i> | 1 | - | 1 | - |
| Tomat/ <i>Tomato</i> | 12 | 41 | 66 | 48 |
| Wortel/ <i>Carrot</i> | - | - | - | - |
| Buah-buahan/<i>Fruits:</i> | | | | |
| Blewah/ <i>Blewah</i> | ... | ... | ... | ... |
| Melon/ <i>Melon</i> | - | 5 | 3 | 4 |
| Semangka/ <i>Watermelon</i> | - | - | 2 | 1 |

Catatan/*Note:* ...Sumber/*Source:* BPS, Statistik Pertanian Hortikultura SPH-SBS/*BPS-Statistics Indonesia, Agricultural Statistic for Horticulture SPH-SBS*

Tabel
Table 5.1.4

Produksi Tanaman Sayuran dan Buah-buahan Semusim Menurut Jenis Tanaman di Kota Probolinggo (kuintal), 2019–2022

Production of Seasonal Vegetables and Fruits by Kind of Plant in Probolinggo Municipality (quintal), 2019–2022

| Jenis Tanaman/Kind of Plants | 2019 | 2020 | 2021 | 2022 ^a |
|--|--------|--------|--------|-------------------|
| (1) | (2) | (3) | (4) | (5) |
| Sayuran/Vegetables: | | | | |
| Bawang Daun/ <i>Scallion</i> | - | - | - | - |
| Bawang Merah/ <i>Shallots</i> | 45 561 | 49 779 | 59 972 | 60 999 |
| Bawang Putih/ <i>Garlic</i> | - | - | - | - |
| Bayam/ <i>Spinach</i> | 15 | - | 32 | 88 |
| Buncis/ <i>String Bean</i> | - | - | - | - |
| Cabai Besar/TW/Teropong/ <i>Chili/Big Chili</i> | ... | ... | 87 | 159 |
| Cabai Keriting/ <i>Curly Chili</i> | ... | ... | - | - |
| Cabai Rawit/ <i>Chili/Cayenne Pepper</i> | 3 334 | 781 | 730 | 614 |
| Jamur Tiram ¹ / <i>Mushrooms</i> ¹ | ... | ... | - | - |
| Jamur Merang ¹ / <i>Mushrooms</i> ¹ | ... | ... | - | - |
| Jamur Lainnya ¹ / <i>Mushrooms</i> ¹ | ... | ... | - | - |
| Kacang Merah/ <i>Red Beans</i> | ... | ... | ... | ... |
| Kacang Panjang/ <i>Long Beans</i> | - | - | - | - |
| Kangkung/ <i>Water Spinach</i> | 89 | 243 | 74 | 177 |
| Kembang Kol/ <i>Cauliflower</i> | - | - | - | - |
| Kentang/ <i>Potato</i> | - | - | - | - |

Lanjutan Tabel/*Continued Table 5.1.3*

| Jenis Tanaman/Kind of Plants | 2019 | 2020 | 2021 | 2022* |
|--|-------------|-------------|-------------|--------------|
| (1) | (2) | (3) | (4) | (5) |
| Ketimun/ <i>Cucumber</i> | - | - | - | - |
| Kubis/ <i>Cabbage</i> | - | - | - | - |
| Labu Siam/ <i>Chayote</i> | - | - | - | - |
| Lobak/ <i>Radish</i> | ... | ... | ... | ... |
| Petsai/ <i>Chinese Cabbage/Mustard Green</i> | 418 | 440 | 464 | 480 |
| Terung/ <i>Eggplant</i> | 18 | - | 25 | - |
| Tomat/ <i>Tomato</i> | 82 | 517 | 773 | 1 569 |
| Wortel/ <i>Carrot</i> | - | - | - | - |
| Buah–buahan/Fruits: | | | | |
| Blewah/ <i>Blewah</i> | ... | ... | ... | ... |
| Melon/ <i>Melon</i> | - | 345 | 291 | 568 |
| Semangka/ <i>Watermelon</i> | - | - | 68 | 21 |

Catatan/*Note:* ...Sumber/*Source:* BPS, Statistik Pertanian Hortikultura SPH-SBS/*BPS-Statistics Indonesia, Agricultural Statistic for Horticulture SPH-SBS*

Tabel
Table 5.1.5

Luas Panen Tanaman Biofarmaka Menurut Kecamatan dan Jenis Tanaman di Kota Probolinggo (m²), 2021 dan 2022
Harvested Area of Medicinal Plants by Subdistrict and Kind of Plant in Probolinggo Municipality (m²), 2021 and 2022

| Kecamatan Subdistrict | Jahe Ginger | | Laos/Lengkuas Galanga | | Kencur East Indian Galangal | |
|---|----------------|-------------------|--------------------------|-------------------|--------------------------------|-------------------|
| | 2021 | 2022 ^x | 2021 | 2022 ^x | 2021 | 2022 ^x |
| (1) | (2) | (3) | (4) | (5) | (6) | (7) |
| Kademangan | 26 | 9 | 8 | - | - | - |
| Kedopak | 110 | 100 | - | - | - | - |
| Wonoasih | 20 | - | 8 | - | - | - |
| Mayangan | - | - | - | - | - | - |
| Kanigaran | 2 | 18 | 5 | 18 | 1 | 13 |
| Kota Probolinggo/ Probolinggo Municipality | 158 | 127 | 21 | 18 | 1 | 13 |

Lanjutan Tabel/*Continued Table* 5.1.5

| Kecamatan Subdistrict | Kunyit Turmeric | | Temulawak Java Turmeric | | Serai Lemongrass | |
|---|--------------------|-------------------|----------------------------|-------------------|---------------------|-------------------|
| | 2021 | 2022 ^x | 2021 | 2022 ^x | 2021 | 2022 ^x |
| (1) | (8) | (9) | (10) | (11) | (12) | (13) |
| Kademangan | - | 5 | 6 | 2 | - | - |
| Kedopok | 50 | 50 | 30 | 30 | - | - |
| Wonoasih | 60 | - | - | - | 25 | 5 |
| Mayangan | - | - | - | - | - | - |
| Kanigaran | 2 | 5 | 5 | 20 | - | 7 |
| Kota Probolinggo/ Probolinggo Municipality | 112 | 60 | 41 | 52 | 25 | 12 |

Catatan/Note: ...

Sumber/Source: BPS, Statistik Pertanian Hortikultura SPH-TBF/BPS-Statistics Indonesia, Agricultural Statistic for Horticulture SPH-TBF

Tabel 5.1.6 **Produksi Tanaman Biofarmaka Menurut Kecamatan dan Jenis Tanaman di Kota Probolinggo (kg), 2021 dan 2022**
Table 5.1.6 **Production of Medicinal Plants by Subdistrict and Kind of Plant in Probolinggo Municipality (kg), 2021 and 2022**

| Kecamatan Subdistrict | Jahe Ginger | | Laos/Lengkuas Galanga | | Kencur East Indian Galangal | |
|---|----------------|-------------------|--------------------------|-------------------|--------------------------------|-------------------|
| | 2021 | 2022 ^x | 2021 | 2022 ^x | 2021 | 2022 ^x |
| (1) | (2) | (3) | (4) | (5) | (6) | (7) |
| Kademangan | 36 | 18 | 11 | - | - | - |
| Kedopok | 40 | 40 | - | - | - | - |
| Wonoasih | 10 | - | 12 | - | - | - |
| Mayangan | - | - | - | - | - | - |
| Kanigaran | 2 | 13 | 11 | 20 | 1 | 8 |
| Kota Probolinggo/ Probolinggo Municipality | 88 | 71 | 34 | 20 | 1 | 8 |

Lanjutan Tabel/*Continued Table 5.1.6*

| Kecamatan Subdistrict | Kunyit Turmeric | | Temulawak Java Turmeric | | Serai Lemongrass | |
|---|--------------------|-------------------|----------------------------|-------------------|---------------------|-------------------|
| | 2021 | 2022 ^x | 2021 | 2022 ^x | 2021 | 2022 ^x |
| (1) | (8) | (9) | (10) | (11) | (12) | (13) |
| Kademangan | - | 8 | 7 | 4 | - | - |
| Kedopok | 40 | 60 | 20 | 20 | - | - |
| Wonoasih | 63 | - | - | - | 75 | 15 |
| Mayangan | - | - | - | - | - | - |
| Kanigaran | 1 | 3 | 5 | 22 | - | 21 |
| Kota Probolinggo/ Probolinggo Municipality | 104 | 71 | 32 | 46 | 75 | 36 |

Catatan/Note: ...

Sumber/Source: BPS, Statistik Pertanian Hortikultura SPH-TBF/BPS-Statistics Indonesia, Agricultural Statistic for Horticulture SPH-TBF

Tabel 5.1.7 **Luas Panen Tanaman Biofarmaka Menurut Jenis Tanaman di Kota Probolinggo (m²), 2019–2022**
Harvested Area of Medicinal Plants by Kind of Plant in Probolinggo Municipality (m²), 2019–2022

| Jenis Tanaman Kind of Plants | 2019 | 2020 | 2021 | 2022 ^x |
|---|------|------|------|-------------------|
| (1) | (2) | (3) | (4) | (5) |
| Jeruk Nipis ¹ | ... | ... | - | - |
| Mahkota Dewa ¹ / <i>Phaleria Macrocarpa</i> ¹ | - | - | - | - |
| Serai | ... | ... | 25 | 12 |
| Jahe/ <i>Ginger</i> | 126 | 98 | 158 | 127 |
| Kapulaga/ <i>Java Cardamon</i> | - | - | - | - |
| Kencur/ <i>East Indian Galangal</i> | 34 | 15 | 1 | 13 |
| Kunyit/ <i>Turmeric</i> | 105 | 111 | 112 | 60 |
| Laos/ <i>Lengkuas/Galanga</i> | 75 | 1 | 21 | 18 |
| Lempuyang/ <i>Zingiber Aromaticum</i> | - | - | - | - |
| Lidah Buaya/ <i>Aloevera</i> | 6 | - | 2 | 2 |
| Mengkudu ¹ / <i>Indian Mulberry</i> ¹ | - | 40 | 15 | 14 |
| Temuireng/ <i>Black Turmeric</i> | - | - | - | - |
| Temukunci/ <i>Chinese Keys</i> | - | - | 1 | 3 |
| Temulawak/ <i>Java Turmeric</i> | 63 | 49 | 41 | 52 |
| Sambiloto/ <i>King of Bitter</i> | - | - | - | - |

Catatan/Note: ¹ Satuan luas panen dalam pohon/The unit of harvested area are tree

Sumber/Source: BPS, Statistik Pertanian Hortikultura SPH-TBF/BPS-Statistics Indonesia, Agricultural Statistic for Horticulture SPH-TBF

Tabel 5.1.8 **Produksi Tanaman Biofarmaka Menurut Jenis Tanaman di Kota Probolinggo (kg), 2019–2022**
Table **Production of Medicinal Plants by Kind of Plant in Probolinggo Municipality (kg), 2019–2022**

| Jenis Tanaman Kind of Plants | 2019 | 2020 | 2021 | 2022 ^x |
|--|------|------|------|-------------------|
| (1) | (2) | (3) | (4) | (5) |
| Jeruk Nipis | ... | ... | - | - |
| Mahkota Dewa/ <i>Phaleria Macrocarpa</i> | - | - | - | - |
| Serai | ... | ... | 75 | 36 |
| Jahe/ <i>Ginger</i> | 48 | 44 | 88 | 71 |
| Kapulaga/ <i>Java Cardamon</i> | - | - | - | - |
| Kencur/ <i>East Indian Galangal</i> | 27 | 6 | 1 | 8 |
| Kunyit/ <i>Turmeric</i> | 87 | 89 | 104 | 71 |
| Laos/ <i>Lengkuas/Galanga</i> | 57 | 2 | 34 | 20 |
| Lempuyang/ <i>Zingiber Aromaticum</i> | - | - | - | - |
| Lidah Buaya/ <i>Aloevera</i> | 29 | - | 4 | 4 |
| Mengkudu/ <i>Indian Mulberry</i> | - | 51 | 10 | 12 |
| Temuireng/ <i>Black Turmeric</i> | - | - | - | - |
| Temukunci/ <i>Chinese Keys</i> | - | - | 3 | 2 |
| Temulawak/ <i>Java Turmeric</i> | 66 | 54 | 32 | 46 |
| Sambiloto/ <i>King of Bitter</i> | - | - | - | - |

Catatan/Note: ...

Sumber/Source: BPS, Statistik Pertanian Hortikultura SPH-TBF/BPS-Statistics Indonesia, Agricultural Statistic for Horticulture SPH-TBF

Tabel 5.1.9 **Luas Panen Tanaman Hias Menurut Kecamatan dan Jenis Tanaman di Kota Probolinggo (m²), 2021 dan 2022^x**
Table 5.1.9 **Harvested Area of Ornamental Plants by Subdistrict and Kind of Plant in Probolinggo Municipality (m²), 2021 and 2022^x**

| Kecamatan Subdistrict | Angrek Pot/Potted Orchid | | Angrek Potong/Cut Orchid | |
|---|--------------------------|-------------------|--------------------------|-------------------|
| | 2021 | 2022 ^x | 2021 | 2022 ^x |
| (1) | (2) | (3) | (4) | (5) |
| Kademangan | 34 | 25 | 10 | - |
| Kedopak | - | - | - | - |
| Wonoasih | - | - | - | - |
| Mayangan | - | - | - | 10 |
| Kanigaran | - | - | - | 11 |
| Kota Probolinggo/ Probolinggo Municipality | 34 | 25 | 10 | 21 |

Lanjutan Tabel/*Continued Table* 5.1.9

| Kecamatan Subdistrict | Krisan/ <i>Chrysantemum</i> | | Mawar/ <i>Rose</i> | |
|---|-----------------------------|-------------------|--------------------|-------------------|
| | 2021 | 2022 ^x | 2021 | 2022 ^x |
| (1) | (6) | (7) | (8) | (9) |
| Kademangan | - | - | 19 | 10 |
| Kedopak | - | - | 53 | 53 |
| Wonoasih | - | - | 400 | - |
| Mayangan | - | - | 22 | 21 |
| Kanigaran | - | - | 19 | 20 |
| Kota Probolinggo/ Probolinggo Municipality | - | - | 513 | 104 |

Lanjutan Tabel/*Continued Table* 5.1.9

| Kecamatan <i>Subdistrict</i> | Sedap Malam/ <i>Tuberose</i> | | Melati/ <i>Jasmine</i> | | Pedang-Pedangan/ <i>Sansevieria-</i> | |
|--|------------------------------|-------------------|------------------------|-------------------|---|-------------------|
| | 2021 | 2022 ^x | 2021 | 2022 ^x | 2021 | 2022 ^x |
| (1) | (10) | (11) | (12) | (13) | (14) | (15) |
| Kademangan | - | - | 9 | 8 | - | - |
| Kedopok | - | - | 15 | 15 | - | - |
| Wonoasih | - | - | - | - | - | - |
| Mayangan | - | - | 15 | 15 | - | - |
| Kanigaran | - | - | 19 | 22 | - | 75 |
| Kota Probolinggo/ <i>Probolinggo Municipality</i> | - | - | 58 | 60 | - | 75 |

Catatan/*Note*: ...

Sumber/*Source*: BPS, Statistik Pertanian Hortikultura SPH-TH/*BPS-Statistics Indonesia, Agricultural Statistik for Horticulture SPH-TH*

Tabel 5.1.10 **Produksi Tanaman Hias Menurut Kecamatan dan Jenis Tanaman di Kota Probolinggo (tangkai), 2021 dan 2022^x**
Table 5.1.10 **Production of Ornamental Plants by Subdistrict and Kind of Plant in Probolinggo Municipality (stalks), 2021 and 2022^x**

| Kecamatan Subdistrict | Angrek Pot/Potted Orchid | | Angrek Potong/Cut Orchid | |
|---|--------------------------|-------------------|--------------------------|-------------------|
| | 2021 | 2022 ^x | 2021 | 2022 ^x |
| (1) | (2) | (3) | (4) | (5) |
| Kademangan | 34 | 28 | 10 | - |
| Kedopak | - | - | - | - |
| Wonoasih | - | - | - | - |
| Mayangan | - | - | - | 10 |
| Kanigaran | - | - | - | 11 |
| Kota Probolinggo/ Probolinggo Municipality | 34 | 28 | 10 | 21 |

Lanjutan Tabel/*Continued Table* 5.1.10

| Kecamatan Subdistrict | Krisan/Chrysantemum | | Mawar/Rose | |
|---|---------------------|-------------------|---------------|-------------------|
| | 2021 | 2022 ^x | 2021 | 2022 ^x |
| (1) | (6) | (7) | (8) | (9) |
| Kademangan | - | - | 977 | 148 |
| Kedopok | - | - | 3 450 | 3 575 |
| Wonoasih | - | - | 18 050 | - |
| Mayangan | - | - | 284 | 451 |
| Kanigaran | - | - | 82 | 77 |
| Kota Probolinggo/ Probolinggo Municipality | - | - | 22 843 | 4 251 |

Lanjutan Tabel/*Continued Table* 5.1.10

| Kecamatan Subdistrict | Sedap Malam/ <i>Tuberose</i> | | Melati/ <i>Jasmine</i> | | Pedang-Pedangan/ <i>Sansevieria</i> | |
|---|------------------------------|-------------------|------------------------|-------------------|--|-------------------|
| | 2021 | 2022 ^x | 2021 | 2022 ^x | 2021 | 2022 ^x |
| (1) | (10) | (11) | (12) | (13) | (14) | (15) |
| Kademangan | - | - | 12 | 21 | - | - |
| Kedopak | - | - | 83 | 80 | - | - |
| Wonoasih | - | - | - | - | - | - |
| Mayangan | - | - | 3 | 6 | - | - |
| Kanigaran | - | - | 10 | 10 | - | 85 |
| Kota Probolinggo/ Probolinggo Municipality | - | - | 108 | 117 | - | 85 |

Catatan/*Note*: ...Sumber/*Source*: BPS, Statistik Pertanian Hortikultura SPH-TH/BPS-Statistics Indonesia, *Agricultural Statistik for Horticulture SPH-TH*

Tabel 5.1.11 **Luas Panen Tanaman Hias Menurut Jenis Tanaman di Kota Probolinggo (m²), 2019–2022**
Table 5.1.11 **Harvested Area of Ornamental Plants by Kind of Plant in Probolinggo Municipality (m²), 2019–2022**

| Jenis Tanaman <i>Kind of Plants</i> | 2019 | 2020 | 2021 | 2022* |
|--|------|------|------|-------|
| (1) | (2) | (3) | (4) | (5) |
| Aglaonema | - | - | - | - |
| Anggrek Pot/ <i>Orchid</i> | ... | ... | 34 | 25 |
| Anggrek Potong/ <i>Orchid</i> | ... | ... | 10 | 21 |
| Anthurium Bunga/ <i>Flamingo Lily Flower</i> | - | - | ... | - |
| Bromelia | ... | ... | - | - |
| Bugenvil | ... | ... | - | - |
| Cordyline | - | - | - | - |
| Dracaena/ <i>Dracaena</i> | - | - | - | - |
| Gerbera (<i>Herbras</i>) | - | - | - | - |
| Heliconia (Pisang-Pisangan) | - | - | - | - |
| Ixora (<i>Soka</i>) | - | - | - | - |
| Krisan/ <i>Chrysantemum</i> | - | - | ... | - |
| Mawar/ <i>Rose</i> | 795 | 705 | 513 | 104 |
| Melati/ <i>Jasmine</i> | 65 | 63 | 58 | 60 |
| Pakis/ <i>Leather Leaf Fern</i> | - | - | - | - |
| Palem/ <i>Palm</i> | - | - | - | 3 |
| Phylodendron/ <i>Phylodendron</i> | - | - | - | - |
| Puring | ... | ... | - | - |
| Sansevieria (<i>Pedang-Pedangan</i>) | - | - | - | 75 |
| Sedap Malam/ <i>Tuberose</i> | - | - | - | - |

Catatan/Note: ...

Sumber/Source: BPS, Statistik Pertanian Hortikultura SPH-TH/BPS-Statistics Indonesia, Agricultural Statistik for Horticulture SPH-TH

Tabel
Table 5.1.12

Produksi Tanaman Hias Menurut Jenis Tanaman di Kota Probolinggo (tangkai), 2019–2022
Production of Ornamental Plants by Kind of Plant in Probolinggo Municipality (stalks), 2019–2022

| Jenis Tanaman <i>Kind of Plants</i> | 2019 | 2020 | 2021 | 2022 ¹ |
|---|--------|--------|--------|-------------------|
| (1) | (2) | (3) | (4) | (5) |
| Aglaonema ¹ | - | - | - | - |
| Anggrek Pot ¹ / <i>Orchid</i> ¹ | ... | ... | 34 | 28 |
| Anggrek Potong/ <i>Orchid</i> | ... | ... | 10 | 21 |
| Anthurium Bunga ¹ / <i>Flamingo Lily Flower</i> ¹ | - | - | - | - |
| Bromelia ¹ | ... | ... | - | - |
| Bugenvil ¹ | ... | ... | - | - |
| Cordyline ¹ | - | - | - | - |
| Dracaena ¹ / <i>Dracaena</i> ¹ | - | - | - | - |
| Gerbera (<i>Herbras</i>) | - | - | - | - |
| Heliconia (<i>Pisang-Pisangan</i>) ¹ | - | - | - | - |
| <i>Ixora (Soka)</i> ¹ | - | - | - | - |
| Krisan/ <i>Chrysantemum</i> | - | - | - | - |
| Mawar/ <i>Rose</i> | 67 627 | 48 213 | 22 843 | 4 251 |
| Melati ² / <i>Jasmine</i> ² | 2 075 | 89 | 108 | 117 |
| Pakis ² / <i>Leather Leaf Fern</i> ² | - | - | - | - |
| Palem ¹ / <i>Palm</i> ¹ | - | - | - | 3 |
| Phylodendron ¹ / <i>Phylodendron</i> ¹ | - | - | - | - |
| Puring ¹ | ... | ... | - | - |
| Sansevieria (<i>Pedang-Pedangan</i>) ¹ | - | - | - | 85 |
| Sedap Malam/ <i>Tuberose</i> | - | - | - | - |

Catatan/Note: ¹ Satuan produksi dalam pohon/*The unit of production are tree*

² Satuan produksi dalam kg/*The unit of production are kg*

Sumber/Source: BPS, Statistik Pertanian Hortikultura SPH-TH/BPS-Statistics Indonesia, *Agricultural Statistik for Horticulture SPH-TH*

Tabel 5.1.13 **Produksi Buah-buahan Menurut Kecamatan dan Jenis Tanaman di Kota Probolinggo (kuintal), 2021 dan 2022^x**
Table 5.1.13 **Production of Fruits by Subdistrict and Kind of Plant in Probolinggo Municipality (kuintal), 2021 and 2022^x**

| Kecamatan Subdistrict | Mangga/Mango | | Durian/Durian | |
|---|---------------|-------------------|---------------|-------------------|
| | 2021 | 2022 ^x | 2021 | 2022 ^x |
| (1) | (2) | (3) | (4) | (5) |
| Kademangan | 4111 | 175 | - | - |
| Kedopok | 6 050 | 6 000 | - | - |
| Wonoasih | 10 854 | 650 | - | - |
| Mayangan | 127 | 131 | - | - |
| Kanigaran | 350 | - | - | - |
| Kota Probolinggo/ Probolinggo Municipality | 17 792 | 6 956 | - | - |

Lanjutan Tabel/*Continued Table* 5.1.13

| Kecamatan Subdistrict | Jeruk Siam/Orange/Tangerine | | Pisang/Banana | |
|---|-----------------------------|-------------------|---------------|-------------------|
| | 2021 | 2022 ^x | 2021 | 2022 ^x |
| (1) | (6) | (7) | (8) | (9) |
| Kademangan | - | - | 23 | 32 |
| Kedopok | 4 | 4 | 2 570 | 2 460 |
| Wonoasih | - | - | 68 | 110 |
| Mayangan | - | - | 70 | 43 |
| Kanigaran | - | - | 215 | 85 |
| Kota Probolinggo/ Probolinggo Municipality | 4 | 4 | 2 946 | 2 730 |

Lanjutan Tabel/*Continued Table* 5.1.13

| Kecamatan <i>Subdistrict</i> | Pepaya/ <i>Papaya</i> | | Salak/ <i>Snakefruit</i> | |
|---|-----------------------|-------------------|--------------------------|-------------------|
| | 2021 | 2022 ^x | 2021 | 2022 ^x |
| (1) | (10) | (11) | (12) | (13) |
| Kademangan | 117 | 120 | - | - |
| Kedopok | 375 | 365 | - | - |
| Wonoasih | 36 | - | - | - |
| Mayangan | 230 | 240 | - | - |
| Kanigaran | 29 | 21 | - | - |
| Kota Probolinggo/ <i>Probolingo Municipality</i> | 787 | 746 | - | - |

Lanjutan Tabel/*Continued Table* 5.1.13

| Kecamatan Subdistrict | Anggur/ <i>Grape</i> | | Belimbing/ <i>Star Fruit</i> | |
|---|----------------------|-----------|------------------------------|------------|
| | 2021 | 2022* | 2021 | 2022* |
| (1) | (10) | (11) | (12) | (13) |
| Kademangan | 54 | 62 | 161 | 181 |
| Kedopak | 1 | 1 | 355 | 325 |
| Wonoasih | 14 | - | - | - |
| Mayangan | 13 | 28 | - | - |
| Kanigaran | - | - | - | 36 |
| Kota Probolinggo/ Probolinggo Municipality | 82 | 91 | 516 | 542 |

Catatan/*Note*: ...Sumber/*Source*: BPS, Statistik Pertanian Hortikultura SPH-BST/*BPS-Statistics Indonesia, Agricultural Statistic for Horticulture SPH-BST*

Tabel 5.1.14 **Produksi Buah-Buahan dan Sayuran Tahunan Menurut Jenis Tanaman di Kota Probolinggo (kuintal), 2019–2022**
Table 5.1.14 **Production of Annual Fruits and Vegetables by Kind of Plant in Probolinggo Municipality (quintal), 2019–2022**

| Jenis Tanaman/Kind of Plants | 2019 | 2020 | 2021 | 2022 ^x |
|------------------------------------|--------|--------|--------|-------------------|
| (1) | (2) | (3) | (4) | (5) |
| Buah–Buahan/Fruits: | | | | |
| Alpukat/Avocado | 25 | 10 | 12 | 21 |
| Belimbing/Star Fruit | 640 | 1 336 | 516 | 542 |
| Duku/Langsat/Kokosan/Duku | - | - | - | - |
| Durian/Durian | - | - | - | - |
| Jambu Biji/Guava | 274 | 186 | 128 | 125 |
| Jambu Air/Water Apple | 34 | 53 | 19 | 29 |
| Jeruk Siam/Keprok/Orange/Tangerine | 4 | 4 | 4 | 4 |
| Jeruk Besar/Pomelo | - | - | - | - |
| Mangga/Mango | 27 457 | 14 667 | 17 792 | 6 956 |
| Manggis/Mangosteen | - | - | - | - |
| Nangka/Cempedak/Jackfruit | 1 594 | 1 207 | 637 | 538 |
| Nenas/Pineapple | - | - | - | - |
| Pepaya/Papaya | 840 | 2 219 | 787 | 746 |
| Pisang/Banana | 3 219 | 3 215 | 2 946 | 2 730 |
| Rambutan/Rambutan | - | - | - | - |
| Salak/Snakefruit | - | - | - | - |
| Sawo/Sapodilla/Sawo | 126 | 182 | 160 | 196 |

Lanjutan Tabel/*Continued Table* 5.1.14

| Jenis Tanaman/ <i>Kind of Plants</i> | 2019 | 2020 | 2021 | 2022 ^x |
|--------------------------------------|------|------|------|-------------------|
| (1) | (2) | (3) | (4) | (5) |
| Sirsak/ <i>Soursop</i> | 89 | 162 | 157 | 81 |
| Sukun/ <i>Breadfruit</i> | - | - | - | - |
| Anggur | 290 | 325 | 82 | 91 |
| Apel | - | - | - | - |
| Buah Naga | ... | ... | - | - |
| Jeruk Lemon | ... | ... | - | - |
| Lengkeng | ... | ... | - | - |
| Sayuran/<i>Vegetables:</i> | | | | |
| Melinjo/ <i>Gnetum/Melinjo</i> | 37 | 147 | 272 | 108 |
| Petai/ <i>Twisted Cluster Bean</i> | 40 | 81 | 53 | 65 |

Catatan/*Note:* ...Sumber/*Source:* BPS, Statistik Pertanian Hortikultura SPH-BST/*BPS-Statistics Indonesia, Agricultural Statistic for Horticulture SPH-BST*

**5.2 PERKEBUNAN
ESTATE CROPS**

Tabel 5.2.1 Luas Areal Tanaman Perkebunan Menurut Kecamatan dan Jenis Tanaman di Kota Probolinggo (ha), 2021 dan 2022
Table 5.2.1 Planted Area of Estate Crops by Subdistrict and Type of Crops in Probolinggo Municipality (ha), 2021 and 2022

| Kecamatan Subdistrict | Kelapa Sawit/Oil Palm | | Kelapa/Coconut | |
|---|-----------------------|-------------------|----------------|-------------------|
| | 2021 | 2022 ^x | 2021 | 2022 ^x |
| (1) | (2) | (3) | (4) | (5) |
| Kademangan | - | - | 0,48 | 0,47 |
| Kedopok | - | - | 7,08 | 4,00 |
| Wonoasih | - | - | 24,00 | 23,00 |
| Mayangan | - | - | 13,20 | 10,95 |
| Kanigaran | - | - | 3,32 | 1,50 |
| Kota Probolinggo/ Probolinggo Municipality | - | - | 48,08 | 39,92 |

Lanjutan Tabel/*Continued Table* 5.2.1

| Kecamatan <i>Subdistrict</i> | Karet/ <i>Rubber</i> | | Kopi/ <i>Coffee</i> | |
|---|----------------------|-------------------|---------------------|-------------------|
| | 2021 | 2022 ^x | 2021 | 2022 ^x |
| (1) | (6) | (7) | (8) | (9) |
| Kademangan | - | - | - | - |
| Kedopak | - | - | - | - |
| Wonoasih | - | - | - | - |
| Mayangan | - | - | - | - |
| Kanigaran | - | - | - | - |
| Kota Probolinggo/ <i>Probolingo Municipality</i> | - | - | - | - |

Lanjutan Tabel/*Continued Table* 5.2.1

| Kecamatan <i>Subdistrict</i> | Kakao/ <i>Cocoa</i> | | Tebu/ <i>Sugar cane</i> | |
|--|---------------------|-------------------|-------------------------|-------------------|
| | 2021 | 2022 ^x | 2021 | 2022 ^x |
| (1) | (10) | (11) | (12) | (13) |
| Kademangan | - | - | 7,43 | 7,34 |
| Kedopak | - | - | 5,27 | 5,27 |
| Wonoasih | - | - | 5,90 | 5,09 |
| Mayangan | - | - | - | - |
| Kanigaran | - | - | - | - |
| Kota Probolinggo/ <i>Probolinggo Municipality</i> | - | - | 18,60 | 17,70 |

Lanjutan Tabel/*Continued Table 5.2.1*

| Kecamatan Subdistrict | Teh/Tea | | Tembakau/Tobacco | |
|--|---------|-------------------|------------------|-------------------|
| | 2021 | 2022 ^x | 2021 | 2022 ^x |
| (1) | (14) | (15) | (16) | (17) |
| Kademangan | - | - | - | - |
| Kedopak | - | - | - | - |
| Wonoasih | - | - | - | - |
| Mayangan | - | - | - | - |
| Kanigaran | - | - | - | - |
| Kota Probolinggo/ Probolingo Municipality | - | - | - | - |

Catatan/Note: -

Sumber/Source: Dinas Ketahanan Pangan, Pertanian, dan Perikanan Kota Probolinggo/*Food Security, Agricultural, and Fishery Services of Probolinggo Municipality*

Tabel
Table 5.2.2

Produksi Perkebunan Menurut Kecamatan dan Jenis Tanaman di Kota Probolinggo (ton), 2021 dan 2022
Production of Estates by Subdistrict and Type of Crops in Probolinggo Municipality (ton), 2021 and 2022

| Kecamatan Subdistrict | Kelapa Sawit/Oil Palm | | Kelapa/Coconut | |
|---|-----------------------|-------------------|----------------|-------------------|
| | 2021 | 2022 ^x | 2021 | 2022 ^x |
| (1) | (2) | (3) | (4) | (5) |
| Kademangan | - | - | 0,30 | 0,20 |
| Kedopak | - | - | 4,15 | 1,33 |
| Wonoasih | - | - | 8,45 | 2,61 |
| Mayangan | - | - | 0,90 | 0,77 |
| Kanigaran | - | - | 2,20 | 0,50 |
| Kota Probolinggo/ Probolinggo Municipality | - | - | 16,00 | 5,41 |

Lanjutan Tabel/*Continued Table* 5.2.2

| Kecamatan <i>Subdistrict</i> | Karet/ <i>Rubber</i> | | Kopi/ <i>Coffee</i> | |
|---|----------------------|-------------------|---------------------|-------------------|
| | 2021 | 2022 ^x | 2021 | 2022 ^x |
| (1) | (6) | (7) | (8) | (9) |
| Kademangan | - | - | - | - |
| Kedopok | - | - | - | - |
| Wonoasih | - | - | - | - |
| Mayangan | - | - | - | - |
| Kanigaran | - | - | - | - |
| Kota Probolinggo/ <i>Probolingo Municipality</i> | - | - | - | - |

Lanjutan Tabel/*Continued Table* 5.2.2

| Kecamatan <i>Subdistrict</i> | Kakao/ <i>Cocoa</i> | | Tebu/ <i>Sugar cane</i> | |
|--|---------------------|-------------------|-------------------------|-------------------|
| | 2021 | 2022 ^x | 2021 | 2022 ^x |
| (1) | (10) | (11) | (12) | (13) |
| Kademangan | - | - | 572,70 | 745,12 |
| Kedopak | - | - | 382,50 | 577,91 |
| Wonoasih | - | - | 674,40 | 562,64 |
| Mayangan | - | - | - | - |
| Kanigaran | - | - | - | - |
| Kota Probolinggo/ <i>Probolinggo Municipality</i> | - | - | 1 629,60 | 1 885,67 |

Lanjutan Tabel/*Continued Table* 5.2.2

| Kecamatan <i>Subdistrict</i> | Teh/ <i>Tea</i> | | Tembakau/ <i>Tobacco</i> | |
|---|-----------------|-------------------|--------------------------|-------------------|
| | 2021 | 2022 ^x | 2021 | 2022 ^x |
| (1) | (14) | (15) | (16) | (17) |
| Kademangan | - | - | - | - |
| Kedopak | - | - | - | - |
| Wonoasih | - | - | - | - |
| Mayangan | - | - | - | - |
| Kanigaran | - | - | - | - |
| Kota Probolinggo/ <i>Probolingo Municipality</i> | - | - | - | - |

Catatan/*Note*: -Sumber/*Source*: Dinas Ketahanan Pangan, Pertanian, dan Perikanan Kota Probolinggo/*Food Security, Agricultural, and Fishery Services of Probolinggo Municipality*

Tabel
Table 5.2.3

Luas Areal Tanaman Perkebunan Rakyat Menurut Jenis Tanaman di Kota Probolinggo (ha), 2018–2022
Planted Area of Estate Crops by Type of Crops in Probolinggo Municipality (ha), 2018–2022

| Jenis Tanaman Kind of Plants | 2018 | 2019 | 2020 | 2021 | 2022 ^x |
|---------------------------------|-------|-------|-------|-------|-------------------|
| (1) | (2) | (3) | (4) | (5) | (6) |
| Tanaman Tahunan | | | | | |
| Perennial Crops | | | | | |
| Karet/Rubber | - | - | - | - | - |
| Kelapa/Coconut | 75,94 | 72,79 | 56,43 | 48,08 | 39,92 |
| Kelapa sawit/Oil palm | - | - | - | - | - |
| Kopi/Coffee | - | - | - | - | - |
| Kakao/Cocoa | - | - | - | - | - |
| Teh/Tea | - | - | - | - | - |
| Jambu mete/Cashew nut | ... | ... | ... | ... | ... |
| Pala/Nutmeg | ... | ... | ... | ... | ... |
| Lada/Pepper | ... | ... | ... | ... | ... |
| Tanaman Semusim | | | | | |
| Seasonal Crops | | | | | |
| Tebu/Sugar cane | 24,14 | 21,55 | 20,37 | 18,60 | 17,70 |
| Tembakau/Tobacco | - | - | - | - | - |
| Nilam/Patchouli | ... | ... | ... | ... | ... |

Catatan/Note: -

Sumber/Source: Dinas Ketahanan Pangan, Pertanian, dan Perikanan Kota Probolinggo/Food Security, Agricultural, and Fishery Services of Probolinggo Municipality

Tabel
Table 5.2.4**Produksi Perkebunan Rakyat Menurut Jenis Tanaman di Kota Probolinggo (ton), 2018–2022**
Production of Estates by Type of Crops in Probolinggo Municipality (ton), 2018–2022

| Jenis Tanaman <i>Kind of Plants</i> | 2018 | 2019 | 2020 | 2021 | 2022 ^x |
|--|----------|--------|----------|----------|-------------------|
| (1) | (2) | (3) | (4) | (5) | (6) |
| Tanaman Tahunan Perennial Crops | | | | | |
| Karet/ <i>Rubber</i> | - | - | - | - | - |
| Kelapa/ <i>Coconut</i> | 190,98 | 190,98 | 12,53 | 16,00 | 5,41 |
| Kelapa sawit/ <i>Oil palm</i> | - | - | - | - | - |
| Kopi/ <i>Coffee</i> | - | - | - | - | - |
| Kakao/ <i>Cocoa</i> | - | - | - | - | - |
| Teh/ <i>Tea</i> | - | - | - | - | - |
| Jambu mete/ <i>Cashew nut</i> | ... | ... | ... | ... | ... |
| Pala/ <i>Nutmeg</i> | ... | ... | ... | ... | ... |
| Lada/ <i>Pepper</i> | ... | ... | ... | ... | ... |
| Tanaman Semusim Seasonal Crops | | | | | |
| Tebu/ <i>Sugar cane</i> | 2 172,01 | 697,00 | 1 568,70 | 1 629,60 | 1 885,67 |
| Tembakau/ <i>Tobacco</i> | - | - | - | - | - |
| Nilam/ <i>Patchouli</i> | ... | ... | ... | ... | ... |

Catatan/Note: -

Sumber/Source: Dinas Ketahanan Pangan, Pertanian, dan Perikanan Kota Probolinggo/*Food Security, Agricultural, and Fishery Services of Probolinggo Municipality*

**5.3 PETERNAKAN
LIVESTOCKS**

Tabel 5.3.1 Populasi Ternak Menurut Kecamatan di Kota Probolinggo, 2021 dan 2022
Population of Livestocks by Subdistrict in Probolinggo Municipality, 2021 and 2022

| Kecamatan Subdistrict | Sapi/Cow | | Sapi Perah/Dairy Cow | | Kuda/Horse | |
|---|---------------|--------------|----------------------|------------|------------|-----------|
| | 2021 | 2022* | 2021 | 2022* | 2021 | 2022* |
| (1) | (2) | (3) | (4) | (5) | (6) | (7) |
| Kademangan | 2 224 | 588 | 2 | 6 | 4 | 7 |
| Kedopok | 4 715 | 1 975 | - | - | 3 | 10 |
| Wonoasih | 3 259 | 1 708 | 3 | 3 | 3 | - |
| Mayangan | 202 | 69 | 103 | 152 | 2 | 2 |
| Kanigaran | 661 | 245 | - | - | 4 | 5 |
| Kota Probolinggo/ Probolinggo Municipality | 11 061 | 4 582 | 108 | 161 | 16 | 24 |

Lanjutan Tabel/*Continued Table* 5.3.1

| Kecamatan Subdistrict | Kambing/Goat | | Domba/Sheep | |
|---|--------------|-------------------|--------------|-------------------|
| | 2021 | 2022 ^x | 2021 | 2022 ^x |
| (1) | (8) | (9) | (10) | (11) |
| Kademangan | 796 | 87 | 1 294 | 371 |
| Kedopok | 854 | 116 | 1 492 | 1 241 |
| Wonoasih | 492 | 220 | 1 204 | 1 337 |
| Mayangan | 386 | 520 | 275 | 222 |
| Kanigaran | 719 | 84 | 1 194 | 557 |
| Kota Probolinggo/ Probolinggo Municipality | 3 247 | 1 027 | 5 459 | 3 728 |

Catatan/Note: ...

Sumber/Source: Dinas Ketahanan Pangan, Pertanian, dan Perikanan Kota Probolinggo/*Food Security, Agricultural, and Fishery Services of Probolinggo Municipality*

Tabel 5.3.2 **Populasi Unggas Menurut Kecamatan di Kota Probolinggo, 2021 dan 2022**
Table 5.3.2 **Poultry Population by Subdistrict in Probolinggo Municipality, 2021 and 2022**

| Kecamatan Subdistrict | Ayam/Chicken | | Itik/Duck | |
|---|---------------|-------------------|------------|-------------------|
| | 2021 | 2022 ^x | 2021 | 2022 ^x |
| (1) | (2) | (3) | (4) | (5) |
| Kademangan | 18 454 | 18 482 | 287 | 294 |
| Kedopok | 19 548 | 19 614 | 286 | 267 |
| Wonoasih | 20 032 | 20 061 | 225 | 228 |
| Mayangan | 10 610 | 10 625 | 126 | 255 |
| Kanigaran | 17 793 | 17 821 | 74 | 75 |
| Kota Probolinggo/ Probolinggo Municipality | 86 437 | 86 603 | 998 | 1 119 |

Lanjutan Tabel/*Continued Table 5.3.2*

| Kecamatan Subdistrict | Itik Manila/ <i>Muscovy Duck</i> | | Angsa/ <i>Goose</i> | |
|---|----------------------------------|-------------------|---------------------|-------------------|
| | 2021 | 2022 ^x | 2021 | 2022 ^x |
| (1) | (6) | (7) | (8) | (9) |
| Kademangan | 49 | 55 | 26 | 23 |
| Kedopok | 66 | 43 | 30 | 26 |
| Wonoasih | 65 | 67 | 21 | 21 |
| Mayangan | 53 | 46 | 3 | 2 |
| Kanigaran | 78 | 95 | 16 | 11 |
| Kota Probolinggo/ Probolinggo Municipality | 311 | 306 | 96 | 83 |

Catatan/*Note*: ...Sumber/*Source*: Dinas Ketahanan Pangan, Pertanian, dan Perikanan Kota Probolinggo/*Food Security, Agricultural, and Fishery Services of Probolinggo Municipality*

Tabel 5.3.3 **Produksi Susu dan Telur Menurut Kecamatan di Kota Probolinggo, 2021 dan 2022**
Table **Milk and Egg Production by Subdistrict in Probolinggo Municipality, 2021 and 2022**

| Kecamatan Subdistrict | Susu/Milk | | Telur/Egg | |
|---|----------------|-------------------|----------------|-------------------|
| | 2021 | 2022 ^x | 2021 | 2022 ^x |
| (1) | (2) | (3) | (4) | (5) |
| Kademangan | 7 298 | 11 482 | 88 521 | 33 146 |
| Kedopok | - | - | 41 129 | 81 864 |
| Wonoasih | 10 948 | 5 733 | 23 765 | 25 943 |
| Mayangan | 375 883 | 292 552 | 10 942 | 11 284 |
| Kanigaran | - | - | 36 660 | 15 337 |
| Kota Probolinggo/ Probolinggo Municipality | 394 129 | 309 767 | 201 017 | 167 574 |

Catatan/Note: ...

Sumber/Source: Dinas Ketahanan Pangan, Pertanian, dan Perikanan Kota Probolinggo/*Food Security, Agricultural, and Fishery Services of Probolinggo Municipality*

Tabel
Table 5.3.4**Produksi Daging Menurut Kecamatan di Kota
Probolinggo, 2022**
*Meat Production by Subdistrict in Probolinggo Municipality,
2022*

| Kecamatan Subdistrict | Sapi/ Cow | Kambing/ Goat | Domba/ Sheep | Ayam Buras/ Chicken | Itik/ Duck |
|---|----------------------|--------------------------|-------------------------|--------------------------------|-----------------------|
| (1) | (2) | (3) | (4) | (5) | (6) |
| Kademangan | 46 482 | 2 648 | 16 517 | 29 998 | 7 150 |
| Kedopok | 156 134 | 3 533 | 55 249 | 31 835 | 6 493 |
| Wonoasih | 134 789 | 6 701 | 59 522 | 32 563 | 5 545 |
| Mayangan | 5 456 | 15 838 | 9 884 | 17 245 | 6 202 |
| Kanigaran | 19 764 | 2 559 | 24 797 | 28 929 | 1 824 |
| Kota Probolinggo/ Probolinggo Municipality | 362 628 | 31 279 | 165 969 | 140 570 | 27 214 |

Catatan/Note: ...

Sumber/Source: Dinas Ketahanan Pangan, Pertanian, dan Perikanan Kota Probolinggo/*Food Security, Agricultural, and Fishery Services of Probolinggo Municipality*

**5.4 PERIKANAN
FISHERY**

Tabel 5.4.1 **Produksi Perikanan Tangkap Laut Menurut Kecamatan di Kota Probolinggo, 2022**
Table *Production of Marine Capture Fisheries by Subdistrict in Probolinggo Municipality, 2022*

| Kecamatan Subdistrict | Volume/Volume (ton) | Nilai/Value (000 Rp) |
|---|------------------------|-------------------------|
| (1) | (2) | (3) |
| Kademangan | 259,83 | 6 269 374 |
| Kedopak | - | - |
| Wonoasih | - | - |
| Mayangan | 606,27 | 14 628 540 |
| Kanigaran | - | - |
| Kota Probolinggo/ Probolinggo Municipality | 866,10 | 20 897 914 |

Catatan/Note: ...

Sumber/Source: Dinas Ketahanan Pangan, Pertanian, dan Perikanan Kota Probolinggo/*Food Security, Agricultural, and Fishery Services of Probolinggo Municipality*

Tabel
Table 5.4.2**Produksi Perikanan Tangkap Laut Menurut Jenis Ikan di Kota Probolinggo, 2022**
Production of Marine Capture Fisheries by Kind of Fish in Probolinggo Municipality, 2022

| Jenis Ikan <i>Kind of Fish</i> | Volume/Volume (ton) | Nilai/Value (000 Rp) |
|-----------------------------------|------------------------|-------------------------|
| (1) | (2) | (3) |
| Tongkol | - | - |
| Tuna | - | - |
| Cakalang | - | - |
| Tengiri | - | - |
| Kerapu | 37,40 | 1 683 000 |
| Udang | 11,20 | 440 000 |
| Kerang | 38,10 | 847 500 |
| Cumi-cumi | 58,00 | 4 372 819 |
| Kepiting | 38,70 | 1 846 195 |
| Teripang | - | - |
| Rumput Laut | - | - |
| Lainnya | 682,70 | 11 708 400 |
| Jumlah/ Total | 866,10 | 20 897 914 |

Catatan/Note: ...

Sumber/Source: Dinas Ketahanan Pangan, Pertanian, dan Perikanan Kota Probolinggo/*Food Security, Agricultural, and Fishery Services of Probolinggo Municipality*

Tabel 5.4.3 **Produksi Perikanan Tangkap di Perairan Umum Menurut Kecamatan di Kota Probolinggo, 2022**
Table 5.4.3 **Production of Capture Fisheries in Public Waters by Subdistrict in Probolinggo Municipality, 2022**

| Kecamatan Subdistrict | Volume/Volume (ton) | Nilai/Value (000 Rp) |
|---|------------------------|-------------------------|
| (1) | (2) | (3) |
| Kademangan | 5,40 | 135 180 |
| Kedopok | 1,75 | 43 842 |
| Wonoasih | 0,74 | 18 633 |
| Mayangan | 5,21 | 130 430 |
| Kanigaran | 1,49 | 37 266 |
| Kota Probolinggo/ Probolinggo Municipality | 14,59 | 365 350 |

Catatan/Note: ...
 Sumber/Source: Dinas Ketahanan Pangan, Pertanian, dan Perikanan Kota Probolinggo/Food Security, Agricultural, and Fishery Services of Probolinggo Municipality

Tabel
Table 5.4.4**Produksi Perikanan Tangkap di Perairan Umum Menurut Jenis Ikan di Kota Probolinggo, 2022**
Production of Capture Fisheries in Public Waters by Kind of Fish in Probolinggo Municipality, 2022

| Jenis Ikan Kind of Fish | Volume/Volume (ton) | Nilai/Value (000 Rp) |
|----------------------------|------------------------|-------------------------|
| (1) | (2) | (3) |
| Mas | 0,76 | 18 875 |
| Tawes | 1,40 | 42 120 |
| Mujair | 0,56 | 13 925 |
| Jambal | - | - |
| Gabus | 2,02 | 80 760 |
| Lele | 2,63 | 55 272 |
| Nila | 4,12 | 103 000 |
| Belut | - | - |
| Udang Galah | - | - |
| Udang Tawar | - | - |
| Lainnya | 3,10 | 51 398 |
| Jumlah/ Total | 14,59 | 365 350 |

Catatan/Note: ...

Sumber/Source: Dinas Ketahanan Pangan, Pertanian, dan Perikanan Kota Probolinggo/Food Security, Agricultural, and Fishery Services of Probolinggo Municipality

Tabel
Table 5.4.5

Produksi Perikanan Budidaya Kolam dan Tambak Menurut Kecamatan di Kota Probolinggo, 2022
Production of Fresh Water Pond and Aquaculture Brackfish by Subdistrict in Probolinggo Municipality, 2022

| Kecamatan Subdistrict | Budidaya Kolam/ Fresh Water Pond | | Budidaya Tambak/ Aquaculture Brackfish Water Pond | |
|---|-------------------------------------|-------------------------|--|-------------------------|
| | Volume/ Volume (ton) | Nilai/Value (000 Rp) | Volume/ Volume (ton) | Nilai/Value (000 Rp) |
| (1) | (2) | (3) | (4) | (5) |
| Kademangan | 70,00 | 1 291 206,29 | 88,00 | 3 126 029,13 |
| Kedopok | 26,00 | 480 455,39 | - | - |
| Wonoasih | 42,00 | 779 697,85 | - | - |
| Mayangan | 39,00 | 722 904,72 | 61,00 | 2 166 906,55 |
| Kanigaran | 30,00 | 553,395,03 | - | - |
| Kota Probolinggo/ Probolinggo Municipality | 207,00 | 3 827 659,28 | 149,00 | 5 292 935,68 |

Catatan/Note: ...

Sumber/Source: Dinas Ketahanan Pangan, Pertanian, dan Perikanan Kota Probolinggo/*Food Security, Agricultural, and Fishery Services of Probolinggo Municipality*

Tabel
Table 5.4.6

**Produksi Perikanan Budidaya Kolam Menurut Jenis Ikan
di Kota Probolinggo, 2022**
*Production of Fresh Water Pond by Kind of Fish in
Probolinggo Municipality, 2022*

| Jenis Ikan <i>Kind of Fish</i> | Volume/Volume (ton) | Nilai/Value (000 Rp) |
|-----------------------------------|------------------------|-------------------------|
| (1) | (2) | (3) |
| Mujair | - | - |
| Nila | 6,40 | 147 975,00 |
| Gurame | 5,17 | 205 810,00 |
| Patin | 0,05 | 1 200,00 |
| Lele | 195,12 | 3 473 837,50 |
| Jumlah/ Total | 206,74 | 3 828 822,50 |

Catatan/Note: ...

Sumber/Source: Dinas Ketahanan Pangan, Pertanian, dan Perikanan Kota Probolinggo/*Food Security, Agricultural, and Fishery Services of Probolinggo Municipality*

Tabel
Table 5.4.7

**Produksi Perikanan Budidaya Tambak Menurut Jenis Ikan
di Kota Probolinggo, 2022**
*Production of Aquaculture Brackfish by Kind of Fish in
Probolinggo Municipality, 2022*

| Jenis Ikan <i>Kind of Fish</i> | Volume/Volume (ton) | Nilai/Value (000 Rp) |
|-----------------------------------|------------------------|-------------------------|
| (1) | (2) | (3) |
| Nila | 11,88 | 261 825,00 |
| Mujair | 2,77 | 17 970,00 |
| Bandeng | 64,63 | 1 099 180,00 |
| Belanak | 1,18 | 8 055,00 |
| Kakap | 0,50 | 22 500,00 |
| Kerapu | 0,60 | 27 000,00 |
| Udang windu | 1,13 | 86 200,00 |
| Udang putih | 9,38 | 334 750,00 |
| Udang vaname | 50,77 | 2 994 900,00 |
| Kepiting | 5,48 | 438 900,00 |
| Lainnya | - | - |
| Jumlah/ Total | 148,32 | 5 291 280,00 |

Catatan/Note: ...

Sumber/Source: Dinas Ketahanan Pangan, Pertanian, dan Perikanan Kota Probolinggo/*Food Security, Agricultural, and Fishery Services of Probolinggo Municipality*

Tabel
Table 5.4.8**Produksi Perikanan Menurut Jenis Kegiatan dan Bulan di Kota Probolinggo, 2022**
Production of Fisheries by Type of Activity and Month in Probolinggo Municipality, 2022

| Jenis Tanaman Kind of Plants | Perikanan Tangkap Laut/ Marine Capture Fisheries (ton) | Perikanan Tangkap Perairan Umum/Public Water Capture Fisheries (ton) |
|---|--|---|
| (1) | (2) | (3) |
| Januari/January | 49,00 | 1,48 |
| Februari/February | 71,50 | 1,19 |
| Maret/March | 90,70 | 1,19 |
| April/April | 97,90 | 1,00 |
| Mei/May | 114,40 | 0,93 |
| Juni/June | 167,50 | 1,01 |
| Juli/July | 67,00 | 0,78 |
| Agustus/August | 30,30 | 0,55 |
| September/September | 34,80 | 1,38 |
| Oktober/October | 39,00 | 1,55 |
| November/November | 43,70 | 1,69 |
| Desember/December | 60,30 | 1,84 |
| Kota Probolinggo/ Probolinggo Municipality | 866,10 | 14,59 |

Lanjutan Tabel/Continued Table 5.4.8

| Jenis Tanaman Kind of Plants | Perikanan Budidaya Kolam/ Fresh Water Pond Fisheries (ton) | Perikanan Budidaya Tambak/ Aquaculture Brackfish Fisheries (ton) |
|---|--|---|
| (1) | (4) | (5) |
| Januari/January | 10,07 | 4,73 |
| Februari/February | 10,60 | 23,37 |
| Maret/March | 17,58 | 27,07 |
| April/April | 17,01 | 12,17 |
| Mei/May | 16,47 | 10,52 |
| Juni/June | 16,47 | 5,24 |
| Juli/July | 15,02 | 5,91 |
| Agustus/August | 15,45 | 12,08 |
| September/September | 17,69 | 12,40 |
| Oktober/October | 18,78 | 6,03 |
| November/November | 24,51 | 10,69 |
| Desember/December | 27,09 | 18,11 |
| Kota Probolinggo/ Probolinggo Municipality | 206,74 | 148,32 |

Catatan/Note: ...
 Sumber/Source: Dinas Ketahanan Pangan, Pertanian, dan Perikanan Kota Probolinggo/Food Security, Agricultural, and Fishery Services of Probolinggo Municipality

6

INDUSTRI, PERTAMBANGAN, DAN ENERGI

INDUSTRY, MINING, AND ENERGY

Jumlah pelanggan listrik

Number of Electricity Customers

84.030

20.430

Jumlah pelanggan air

Number of Water Customers

Jumlah air tersalurkan

Distributed water

5.322.982 m³

Nilai Air

Value of water

Rp 16.601 juta

Sumber/Source: 1. PT. PLN (persero) Area Pelayanan Pasuruan UPJ Probolinggo/
State Electricity Company UPJ Probolinggo
2. Perumda Air Minum Bayuangga Kota Probolinggo/Bayuangga
Public Regional Water Company of Probolinggo Municipality

PENJELASAN TEKNIS**TECHNICAL NOTES**

- | | |
|--|--|
| <ol style="list-style-type: none"> 1. Produksi Listrik adalah produksi kotor, yaitu termasuk konsumsi yang dipakai stasiun pembantu dan hilang dalam perjalanan/transformer dianggap sebagian dari stasiun. 2. Listrik yang diproduksi dan digunakan sendiri adalah listrik yang diproduksi untuk memenuhi kebutuhan sendiri. Misalnya, rumah tangga atau perusahaan industri yang memproduksi listrik yang digunakan untuk keperluan rumah tangga atau perusahaan tersebut. Penggunaan pada stasiun pembangkit dan yang hilang termasuk konsumsi oleh stasiun pembantu dan hilang dalam perjalanan dianggap sebagai bagian dari pembangkit energi listrik. 3. Pelanggan adalah individu atau kelompok, baik rumah tangga, perusahaan atau institusi nonprofit yang membeli listrik dan air bersih dari perusahaan penyedia. 4. Air disalurkan adalah volume air bersih dari perusahaan air bersih yang disalurkan kepada pelanggan. | <ol style="list-style-type: none"> 1. <i>Electricity Production is gross production, which includes consumption that is used by auxiliary stations and is lost in the trip/transformer is considered to be part of the station.</i> 2. <i>Electricity produced and used alone is electricity produced to meet their own needs. For example, a household or industrial company that produces electricity used for household or company needs. Usage at the generating station and lost including consumption by the auxiliary station and lost on the way are considered as part of the electricity generation.</i> 3. <i>Customers are individuals or groups, whether household, company or non-profit institutions that buy electricity and water supply from supplier establishment.</i> 4. <i>Distributed water is the volume of water supply from water supply establishment that is distributed to customers.</i> |
|--|--|

ULASAN

Pada tahun 2022, daya listrik terpasang di Kota Probolinggo sebesar 143,64 KW. Jumlah pelanggan listrik di Kota Probolinggo pada tahun 2022 sebanyak 84.030 pelanggan.

Volume air minum yang disalurkan kepada pelanggan pada tahun 2022 sebesar 5,32 juta m³. Dari total 20.430 pelanggan air, pelanggan terbesar berada di Kecamatan Mayangan sebanyak 10.555 pelanggan.

DESCRIPTION

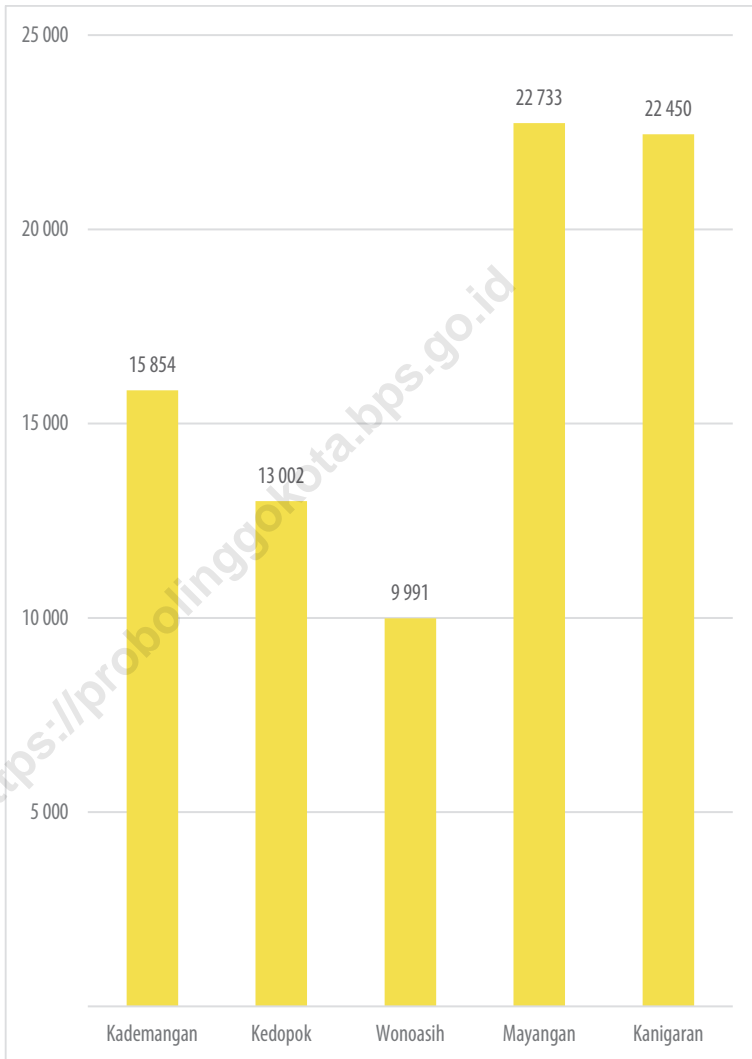
In 2022, the installed electrical power in Probolinggo Municipality was 143.64 KW. The number of electricity customers in Probolinggo Municipality in 2022 was 84,030 customers.

The volume of distributed drinking water in 2022 was 5.32 million m³. From a total of 20,430 water customers, the largest customers are in Mayangan sub-district with 10,555 customers.

<https://probolinggokota.bps.go.id>

Gambar
Figures 6.1

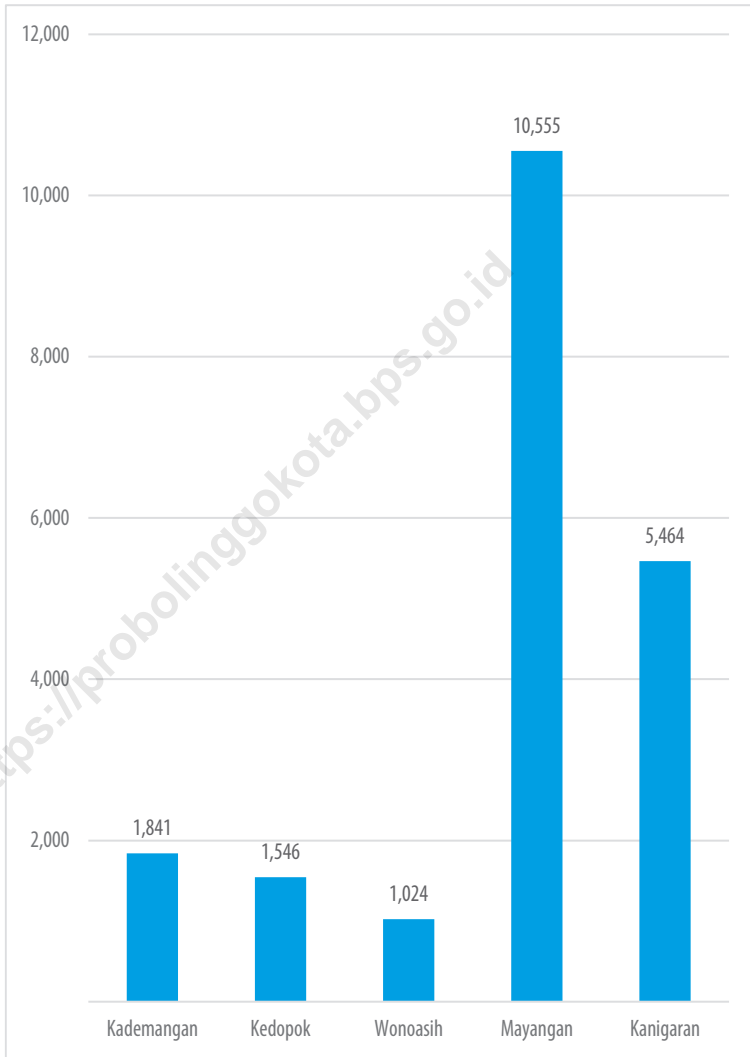
Jumlah Pelanggan Listrik menurut Kecamatan, 2022
Number of Electricity Cutomers by Subdistrict, 2022



Sumber/Source : PT PLN (persero) Area Pelayanan Pasuruan UPI Probolinggo/State Electricity Company UPI Probolinggo

Gambar 6.2
Figures

Pelanggan Perusahaan Umum Daerah Air Minum Menurut Kecamatan, 2022
Customers of Regional Water Company by Subdistrict, 2022



Sumber/Source : Perumda Air Minum Bayuanga Kota Probolinggo/Bayuanga Public Regional Water Company of Probolinggo Municipality

Tabel
Table 6.1

Daya Terpasang, Produksi, dan Distribusi Listrik PT. PLN (Persero) pada Cabang/Ranting PLN Menurut Kecamatan di Kota Probolinggo, 2022
Installed Electricity Power, Production, and Distribution of PT. PLN (Persero) at PLN Branch by Subdistrict in Probolinggo Municipality, 2022

| Kecamatan Subdistrict | Daya Terpasang Installed Electricity Power (KW) | Produksi Listrik Electricity Production (KWh) | Listrik Terjual Electricity Sold (KWh) | Dipakai Sendiri Own Used (KWh) | Susut/ Hilang Shrinkage/ Lost (KWh) |
|---|--|---|--|--|---|
| (1) | (2) | (3) | (4) | (5) | (6) |
| Kademangan | 22,00 | ... | ... | ... | ... |
| Kedopok | 12,94 | ... | ... | ... | ... |
| Wonoasih | 9,47 | ... | ... | ... | ... |
| Mayangan | 60,63 | ... | ... | ... | ... |
| Kanigaran | 38,60 | ... | ... | ... | ... |
| Kota Probolinggo/ Probolinggo Municipality | 143,64 | ... | ... | ... | ... |

Catatan/Note: ...

Sumber/Source: PT PLN (persero) Area Pelayanan Pasuruan UPJ Probolinggo/State Electricity Company UPJ Probolinggo

Tabel
Table 6.2**Jumlah Pelanggan Listrik Menurut Kecamatan di Kota
Probolinggo, 2018–2022**
**Number of Electricity Customers by Subdistrict in
Probolinggo Municipality, 2018–2022**

| Kecamatan Subdistrict | 2018 | 2019 | 2020 | 2021 | 2022 |
|---|----------------|---------------|---------------|---------------|---------------|
| (1) | (2) | (3) | (4) | (5) | (6) |
| Kademangan | ... | 14 369 | 14 881 | 15 416 | 15 854 |
| Kedopok | ... | 20 752 | 21 431 | 12 015 | 13 002 |
| Wonoasih | ... | 11 357 | 11 989 | 9 279 | 9 991 |
| Mayangan | ... | 21 273 | 21 794 | 21 104 | 22 733 |
| Kanigaran | ... | 9 311 | 9 657 | 21 636 | 22 450 |
| Kota Probolinggo/ Probolinggo Municipality | 186 799 | 77 062 | 79 752 | 79 450 | 84 030 |

Catatan/Note: ...

Sumber/Source: PT PLN (persero) Area Pelayanan Pasuruan UPJ Probolinggo/State Electricity Company UPJ Probolinggo

Tabel
Table 6.3**Jumlah Pelanggan dan Air yang Disalurkan Menurut
Kecamatan di Kota Probolinggo, 2022**
**Number of Customers and Distributed Water by Subdistrict
in Probolinggo Municipality, 2022**

| Kecamatan Subdistrict | Pelanggan Number of Customers | Air Disalurkan Distributed Water (m ³) | Nilai Value (Rp) |
|---|----------------------------------|--|------------------------|
| (1) | (2) | (3) | (4) |
| Kademangan | 1 841 | 314 583 | 1 079 197 300 |
| Kedopok | 1 546 | 1 145 536 | 4 338 387 400 |
| Wonoasih | 1 024 | 245 770 | 856 498 400 |
| Mayangan | 10 555 | 3 406 235 | 9 724 032 050 |
| Kanigaran | 5 464 | 210 858 | 603 385 600 |
| Kota Probolinggo/ Probolinggo Municipality | 20 430 | 5 322 982 | 16 601 500 750 |

Catatan/Note: ...

Sumber/Source: Perumda Air Minum Bayuangga Kota Probolinggo/Bayuangga Public Regional Water Company of Probolinggo Municipality

Tabel
Table 6.4**Jumlah Produksi Air, Air yang Disalurkan, dan Pelanggan Menurut Kecamatan di Kota Probolinggo, 2022**
Number of Water Production, Distributed Water, and Customers by Subdistrict in Probolinggo Municipality, 2022

| Kecamatan Subdistrict | Produksi Air Water Production (m³) | Air Disalurkan Distributed Water (m³) | Pelanggan Number of Customers |
|---|--|---|--|
| (1) | (2) | (3) | (4) |
| Januari/January | 717 900 | 423 154 | 20 449 |
| Februari/February | 645 000 | 366 250 | 20 438 |
| Maret/March | 607 000 | 352 012 | 20 366 |
| April/April | 695 500 | 401 643 | 20 311 |
| Mei/May | 702 200 | 404 646 | 20 311 |
| Juni/June | 646 700 | 372 180 | 20 349 |
| Juli/July | 630 000 | 377 667 | 20 254 |
| Agustus/August | 634 000 | 378 710 | 20 184 |
| September/September | 635 400 | 371 745 | 20 127 |
| Oktober/October | 649 500 | 378 586 | 20 295 |
| November/November | 659 900 | 376 494 | 20 416 |
| Desember/December | 630 000 | 370 262 | 20 430 |
| Kota Probolinggo/ Probolinggo Municipality | 7 853 100 | 4 573 349 | 20 430 |

Catatan/Note: ...

Sumber/Source: Perumda Air Minum Bayuangga Kota Probolinggo/Bayuangga Public Regional Water Company of Probolinggo Municipality

Tabel
Table 6.5**Jumlah Industri Besar Sedang Menurut Kecamatan di Kota Probolinggo, 2020-2022**
Number of Medium Large Industry by Subdistrict in Probolinggo Municipality, 2020-2022

| Kecamatan Subdistrict | 2020 | 2021 | 2022 |
|---|-------------|-------------|-------------|
| (1) | (2) | (3) | (4) |
| Kademangan | 18 | 21 | 15 |
| Kedopak | 5 | 2 | 1 |
| Wonoasih | 5 | 5 | 5 |
| Mayangan | 11 | 11 | 12 |
| Kanigaran | 13 | 13 | 11 |
| Kota Probolinggo/ Probolinggo Municipality | 52 | 52 | 44 |

Catatan/Note: ...

Sumber/Source: BPS Kota Probolinggo/BPS-Statistics of Probolinggo Municipality

7

PARIWISATA

TOURISM

Jumlah rumah makan/restoran

Number of Restaurants

102



12

Jumlah Obyek wisata

Number of tourism destination

841.604

Jumlah pengunjung obyek wisata

Number of tourism destination visitors

Jumlah hotel/akomodasi

Number of hotel accomodations

35



PENJELASAN TEKNIS

1. Wisatawan mancanegara (wisman) ialah setiap pengunjung yang mengunjungi suatu negara di luar tempat tinggalnya, didorong oleh satu atau beberapa keperluan tanpa bermaksud memperoleh penghasilan di tempat yang dikunjungi dan lamanya kunjungan tersebut tidak lebih dari satu tahun (12 bulan). Definisi ini mencakup 2 (dua) kategori wisatawan mancanegara, yaitu :
 - a. Wisatawan (turis) ialah setiap pengunjung seperti definisi di atas yang tinggal paling sedikit 24 jam, akan tetapi tidak lebih dari 1 (satu) tahun di tempat yang dikunjungi, dengan maksud antara lain: berlibur, rekreasi, olah raga, bisnis, menghadiri pertemuan, studi, dan kunjungan dengan alasan kesehatan.
 - b. Excursionist ialah setiap pengunjung seperti definisi di atas yang tinggal kurang dari 24 jam di tempat yang dikunjungi (termasuk "Cruise passengers"). Cruise Passengers ialah setiap pengunjung yang tiba di suatu negara di mana mereka tidak menginap di akomodasi yang tersedia di negara tersebut, misalnya dengan kapal laut.
2. Usaha penyediaan akomodasi adalah usaha yang menyediakan pelayanan penginapan yang dapat dilengkapi dengan pelayanan

TECHNICAL NOTES

1. *An International Visitor is any person visiting a country other than his usual place of residence for any reason other than for earning income in the country visited, and the length of stay is no more than one year (12 months). This definition covers two categories of foreign visitors, namely:*
 - a. *"Tourist" is any visitor staying for at least 24 hours, but no more than one year, in the country visited, with the intention of visiting, and for any of these purposes: Pleasure, recreation and sports, Business, visiting friends and relatives, missions, attending meetings, conferences, visit for health reasons and study.*
 - b. *"Excursionist" is any visitor staying less than 24 hours in the country visited including, "Cruise Passengers", i.e. visitors arriving in a country without staying in any accommodation available in the visited country.*
2. *The business of providing accommodation is a business that provides specialty services that can be equipped with other tourism*

pariwisata lainnya. Usaha penyediaan akomodasi dapat berupa hotel, vila, pondok wisata, bumi perkemahan, persinggahan karavan, dan akomodasi lainnya yang digunakan untuk tujuan pariwisata.

3. Hotel adalah penyediaan akomodasi secara harian berupa kamar-kamar di dalam satu bangunan yang dapat dilengkapi dengan jasa pelayanan makan dan minum, kegiatan hiburan dan atau fasilitas lainnya. Hotel terdiri dari hotel berbintang dan hotel non- bintang.
4. Hotel bintang adalah usaha penyediaan jasa pelayanan penginapan, makan minum serta jasa lainnya bagi umum dengan menggunakan sebagian atau seluruh bangunan. Usaha ini dikelola secara komersial serta memenuhi ketentuan persyaratan sebagai hotel bintang (termasuk berlian) yang ditetapkan dalam surat keputusan instansi yang membinanya. Misalnya hotel bintang lima, hotel bintang empat dan seterusnya.

services. It includes hotel, villa, cottage, camping, caravan stop, and other accommodation that are used for tourism purposes.

3. *Hotel is a daily supply of accommodation rooms within a building which can be equipped with eating and drinking services, entertainment activities and/or other facilities. Hotel consists of a classified hotel and a non-classified hotel.*
4. *A star hotel is the business of providing an accommodation, eating and drinking as well as other services for the public by using a building or a part of a building. It is managed commercially and meets specified requirements as a star hotel (including diamonds) set forth in the decree of fostering agency. For example, five star hotel, four star hotel, and so on.*

ULASAN

Berdasarkan data Dinas Kepemudaan, Olahraga, dan Pariwisata Kota Probolinggo tercatat jumlah hotel dan akomodasi lainnya tahun 2022 sebanyak 35 akomodasi. Hotel bintang ada 2 unit, hotel melati dan homestay/ akomodasi lainnya berjumlah 33 unit. Hotel dan akomodasi lainnya tersebut tersebar di 4 (empat) kecamatan selain Kecamatan Wonoasih.

Dari 35 akomodasi yang ada di Kota Probolinggo, tercatat jumlah kamar yang tersedia sebanyak 919 kamar, sedangkan jumlah tempat tidur tersedia sebanyak 1.355 buah.

Obyek wisata di Kota Probolinggo yang paling banyak dikunjungi tahun 2022 adalah Pelabuhan Pendaratan Pantai dengan jumlah pengunjung sebanyak 660.923 pengunjung, diikuti Taman Wisata Studi Lingkungan (TWSL) sebanyak 59.614 pengunjung dan Putra Papua Water Park sebanyak 46.138 pengunjung.

DESCRIPTION

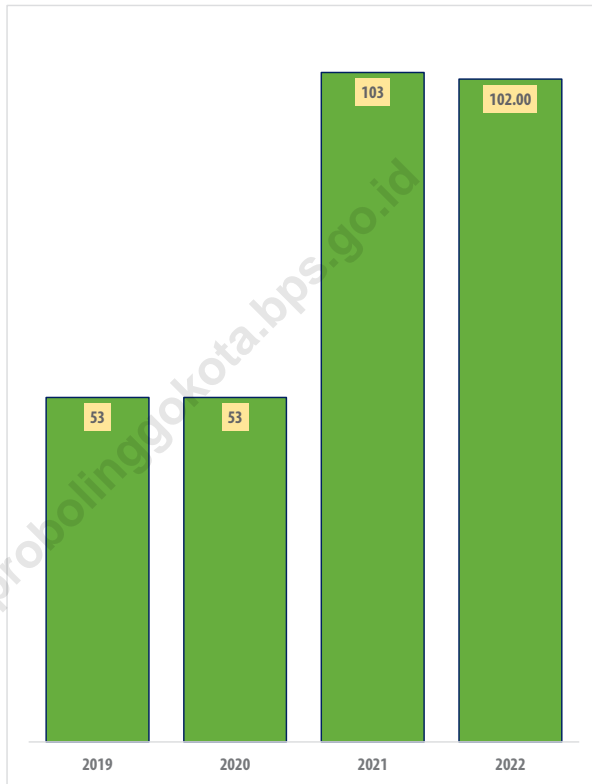
Based on data from Youth, Sports, and Tourism Service of Probolinggo Municipality, the number of hotels and other accommodations in 2022 was 35 accommodations. There were 2 star hotels and 33 budget hotel and other accommodations. Hotels and other accommodations are spread over 4 (four) subdistricts except Wonoasih Subdistrict.

From 35 existing hotels and accommodation in Probolinggo Municipality, there are 919 available rooms, while 1,355 beds are available.

The most visited tourist attraction in Probolinggo Municipality in 2022 was Coastal Fishing Port with the number of visitors was 660,923 visitors, followed by Park of Environmental Studies (TWSL) with 59,614 visitors, and Putra Papua Water Park with 46,138 visitors.

Gambar 7.1
Figures

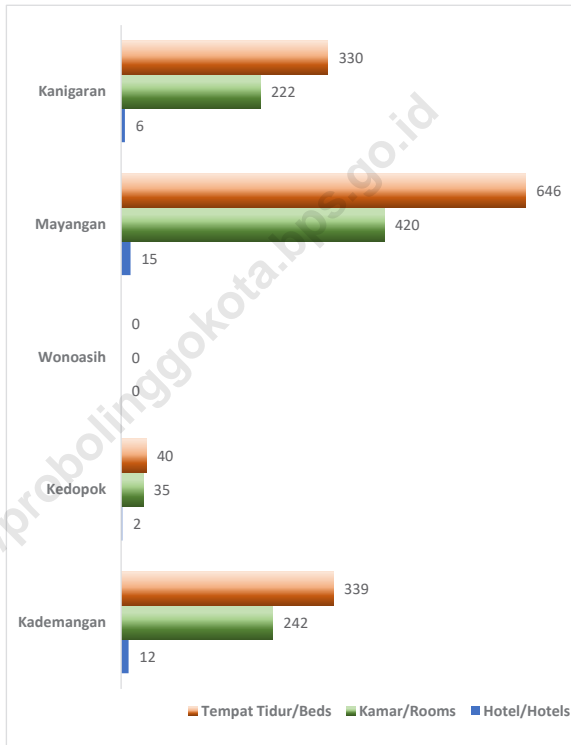
Jumlah Rumah Makan/Restoran, 2022
Number of Restaurants, 2022



Sumber/Source : Dinas Kepemudaan, Olahraga, dan Pariwisata Kota Probolinggo/Youth, Sports, and Tourism Services of Probolinggo Municipality

Gambar 7.2
Figures

Jumlah Akomodasi, Kamar, dan Tempat Tidur Menurut Kecamatan, 2022
Number of Accommodations, Rooms, and Beds by Subdistrict, 2022



Sumber/Source : Dinas Kepemudaan, Olahraga, dan Pariwisata Kota Probolinggo/Youth, Sports, and Tourism Services of Probolinggo Municipality

Tabel
Table 7.1**Jumlah Rumah Makan/Restoran Menurut Kecamatan di Kota Probolinggo, 2019–2022**
Number of Restaurants by Subdistrict in Probolinggo Municipality, 2019–2022

| Kecamatan Subdistrict | 2019 | 2020 | 2021 | 2022 |
|---|-----------|-----------|------------|------------|
| (1) | (2) | (3) | (4) | (5) |
| Kademangan | 7 | 7 | 7 | 6 |
| Kedopak | - | - | 6 | 6 |
| Wonoasih | 3 | 3 | 5 | 5 |
| Mayangan | 28 | 28 | 53 | 52 |
| Kanigaran | 15 | 15 | 32 | 33 |
| Kota Probolinggo/ Probolinggo Municipality | 53 | 53 | 103 | 102 |

Catatan/Note: ...

Sumber/Source: Dinas Kepemudaan, Olahraga, dan Pariwisata Kota Probolinggo/Youth, Sports, and Tourism Services of Probolinggo Municipality

Tabel 7.2
Table

Daftar Obyek Wisata dan Jumlah Pengunjung di Kota Probolinggo, 2022
List of Tourism Destination and Number of Customers in Probolinggo Municipality, 2022

| Nama Obyek Wisata <i>List of Tourism Destination</i> | Alamat <i>Address</i> | Jumlah Pengunjung WNI <i>Number of Domestic Visitors</i> | Jumlah Pengunjung WNA <i>Number of Foreign Visitors</i> | Total Pengunjung <i>Total Visitors</i> |
|--|---|--|---|--|
| (1) | (2) | (3) | (4) | (5) |
| Taman Wisata Studi Lingkungan (TWSL) | Jl. Basuki Rahmad 62 Kelurahan Mangunharjo | 59 614 | - | 59 614 |
| Museum Probolinggo | Jl. Suroyo 17 Kelurahan Tisnonegaran | 16 084 | 101 | 16 185 |
| Pelabuhan Pendaratan Pantai | Jl. Tanjung Tembaga Kelurahan Mayangan | 660 923 | - | 660 923 |
| Kolam Renang Bayuangga | Jl. Hayam Wuruk Kelurahan Mangunharjo | 7 951 | - | 7 951 |
| Museum Dr. Moh Saleh | Jl. Dr. Moh. Saleh 1 Kelurahan Tisnonegaran | 5 243 | 3 | 5 246 |
| Klenteng Tri Dharma | Jl. WR. Supratman 127 Kelurahan Mangunharjo | 351 | 40 | 391 |
| Gereja Merah | Jl. Suroyo 32 Kelurahan Tisnonegaran | 487 | 62 | 549 |
| Kolam Renang Olympic | Jl. Mastrip Kelurahan Kedopok | 16 700 | - | 16 700 |
| Bee Jay Bakau Resort (BJBR) | Pelabuhan Perikanan Pantai Kelurahan Mangunharjo | 2 528 | 27 | 2 555 |
| Pantai Permata | Kelurahan Pilang | 22 112 | 2 | 22 114 |
| Sumber Sentong | Jl. Ranu Kelurahan Jrebeng Wetan | 3 238 | - | 3 238 |
| Putra Papua Water Park | Pakistaji, Kec. Wonoasih Kota Probolinggo, Jawa Timur 67239 | 46 138 | - | 46 138 |
| Total | | 841 369 | 235 | 841 604 |

Catatan/Note: ...
Sumber/Source: Dinas Kepemudaan, Olahraga, dan Pariwisata Kota Probolinggo/Youth, Sports, and Tourism Services of Probolinggo Municipality

Tabel
Table 7.3**Jumlah Akomodasi Menurut Kecamatan di Kota
Probolinggo, 2020–2022**
**Number of Accommodation by Subdistrict in Probolinggo
Municipality, 2020–2022**

| Kecamatan Subdistrict | Akomodasi Accommodation | | | Kamar Rooms | | | Tempat Tidur Beds | | |
|---|----------------------------|-----------|-----------|----------------|------------|------------|----------------------|--------------|--------------|
| | 2020 | 2021 | 2022 | 2020 | 2021 | 2022 | 2020 | 2021 | 2022 |
| (1) | (2) | (3) | (4) | (5) | (6) | (7) | (8) | (9) | (10) |
| Kademangan | 10 | 10 | 12 | 195 | 215 | 242 | 291 | 305 | 339 |
| Kedopok | 1 | 1 | 2 | 16 | 16 | 35 | 18 | 18 | 40 |
| Wonoasih | - | - | - | - | - | - | - | - | - |
| Mayangan | 15 | 15 | 15 | 444 | 430 | 420 | 699 | 653 | 646 |
| Kanigaran | 7 | 6 | 6 | 234 | 222 | 222 | 325 | 328 | 330 |
| Kota Probolinggo/ Probolinggo Municipality | 33 | 32 | 35 | 889 | 883 | 919 | 1 333 | 1 304 | 1 355 |

Catatan/Note: ...

Sumber/Source: Dinas Kepemudaan, Olahraga, dan Pariwisata Kota Probolinggo/Youth, Sports, and Tourism Services of Probolinggo Municipality

Tabel
Table 7.4**Jumlah Tamu Akomodasi Menurut Kecamatan di Kota
Probolinggo, 2020–2022**
**Number of Accommodations Guest by Subdistrict in
Probolinggo Municipality, 2020–2022**

| Kecamatan Subdistrict | WNI Domestic | | | WNA Foreigner | | | Jumlah Total | | |
|---|-----------------|---------------|----------------|------------------|------------|--------------|-----------------|---------------|----------------|
| | 2020 | 2021 | 2022 | 2020 | 2021 | 2022 | 2020 | 2021 | 2022 |
| (1) | (2) | (3) | (4) | (5) | (6) | (7) | (8) | (9) | (10) |
| Kademangan | 9 469 | 12 744 | 19 265 | 136 | 11 | 1 129 | 9 605 | 12 755 | 20 394 |
| Kedopok | 836 | 500 | 1 338 | 6 | - | - | 842 | 500 | - |
| Wonoasih | - | - | - | - | - | - | - | - | - |
| Mayangan | 15 184 | 31 365 | 37 768 | 402 | 15 | 1 410 | 15 586 | 31 380 | 39 178 |
| Kanigaran | 38 840 | 43 717 | 54 868 | 795 | 220 | 1 379 | 39 635 | 43 937 | 56 247 |
| Kota Probolinggo/ Probolinggo Municipality | 64 329 | 88 326 | 113 239 | 1 339 | 246 | 3 918 | 65 668 | 88 572 | 117 157 |

Catatan/Note: ...

Sumber/Source: Dinas Kepemudaan, Olahraga, dan Pariwisata Kota Probolinggo/Youth, Sports, and Tourism Services of Probolinggo Municipality

Tabel
Table 7.5**Daftar Nama dan Alamat Hotel dan Akomodasi Lainnya di Kota Probolinggo, 2022**
List of Hotel and Other Accommodation in Probolinggo Municipality, 2022

| Nama Obyek Wisata List of Tourism Destination | Jenis Hotel Hotel Type | Alamat Address |
|--|---|--|
| (1) | (2) | (3) |
| Home Stay Widuri | Melati | Jl. Soekarno - Hatta 65 0335-421310 |
| Hotel Bromo View | Melati | Jl. Raya Bromo Km 5 Telp. 0335-427222 |
| Hotel Moronyoto | Melati | Jl. Raya Bromo 100A Telp. 0335-432582 |
| Hotel Lava-lava | Melati | Jl. Raya Bromo Km.5 Telp. 0335-437888 |
| Home Stay Hadi's | Homestay | Jl. Raya Bromo No.31 Km 04 Telp. 0335-427601 |
| Home Stay Hari's | Melati | Jl. Raya Bromo Km.5 "0335-5894614 0812-3281-313" |
| Home Stay Sinar Harapan | Melati | Jl. Bengawan Solo 100 Telp. 0335-4513190 |
| Hotel Paramita | Melati | Jl. Siaman No.7 Telp. 0335-421535 |
| Hotel Ratna | Melati | Jl. Panglima Sudirman 16 & 18 Telp. 0335-421597 |
| Home Stay Wahidin | Homestay | Jl. Dr. Wahidin No. 8 Telp. 0335-425333 |
| Home Stay Darma | Melati | Jl. Buton No. 3 Telp. 0335-435594 |
| Homestay Diponegoro | Homestay | Jl. Diponegoro No. 5 Telp. 0335-7695555 |
| Paseban Sena Ballroom, Hotel dan Restaurant | Hotel Butik | Jl. Suroyo No. 50-52 Telp. 0335-434040 |
| Bungalow BJBR | Melati | Jl. Pelabuhan Perikanan Pantai Telp. 0335-5892001 |
| Hotel Bromo Permai II | Melati | Jl. Panglima Sudirman No.327 Telp. 0335-422566 |
| Homestay Pink House | Homestay | Jl. Mawar Permai No.26 Telp. 0335-4430999 |
| Home Stay Clover | Melati | Jl. Mawar Merah No.8 Telp. 0335-4493483 |
| Homestay Suyoso | Melati | Jl Suyoso No.45 0812-2277-7883 |
| Hotel Tentrem | Melati | Jl. Panglima Sudirman No.15 Telp. 0335-421049 |
| Hotel Tampiarto | Bintang 1 | Jl. Suroyo No.15 Telp. 0335-421288 |
| Home Stay Ebony | Homestay | Jl. Gubernur Suryo Telp. 0335-427222 |

| Nama Obyek Wisata <i>List of Tourism Destination</i> | Jenis Hotel <i>Hotel Type</i> | Alamat <i>Address</i> |
|---|--|---|
| (1) | (2) | (3) |
| Surya Guest House | Melati | Jl. Gubernur Suryo No.02 0822-5777-5579 |
| Hotel Bromo Park | Bintang 3 | Jl Dr Sutomo No.70 Telp. 0335- 4493777 |
| Home Stay Hasrat Mulia | Melati | Jl Lingkar Utara 0813-3613-4888 |
| Home Stay Bromo Sunrise | Melati | Jl Raya Bromo Km 04 0813-3680-4697 |
| Female Guest House | Melati | Jl Ahmad Yani No.41 Telp. 0335- 423096 |
| Homestay Colorbox | Melati | Jl. RA. Kartini No.69 0813-9105-1203 |
| Home Stay Anggrek | Melati | Jl.Anggrek No.02 0335-428852 |
| Mentari Family Home Stay | Melati | Jl. KH.Hasan Genggong Gg. Hijrah 0813-3880-4607 |
| Happy House | Melati | Jl. Semeru Gg. Buntu 0823-3633-86-89 |
| Raysha Guest House | Melati | Jl. Merapi Gg. Masjid At Taqwa |
| Home Stay Bidadari Syariah | Melati | Jl. Anjasmara No.26 0813-3685-7117 |
| Caldera Park Homestay | Melati | Jl. Kelud No.17 |
| Penginapan Sri Rejeki | Melati | Jl. Prof. Hamka |
| Bromo 22 Home Stay Syariah | Melati | Jl. Raya Bromo No.22 |

Catatan/Note: ...

Sumber/Source: Dinas Kepemudaan, Olahraga, dan Pariwisata Kota Probolinggo/Youth, Sports, and Tourism Services of Probolinggo Municipality

Tabel
Table 7.6**Jumlah Kapal Pesiar dan Wisatawan Menurut Bulan di Kota Probolinggo, 2022**
Number of Cruise Ships and Tourist by Month in Probolinggo Municipality, 2022

| Bulan <i>Month</i> | Jumlah Kapal Pesiar <i>Number of Cruise Ships</i> | Jumlah Penumpang Kapal Pesiar <i>Number of Cruise Passengers</i> | Jumlah Penumpang Masuk Kota Probolinggo <i>Number of Passengers Entering Probolinggo Municipality</i> |
|------------------------------|---|--|---|
| (1) | (2) | (3) | (4) |
| Januari/January | - | - | - |
| Februari/February | - | - | - |
| Maret/March | - | - | - |
| April/April | - | - | - |
| Mei/May | - | - | - |
| Juni/June | - | - | - |
| Juli/July | - | - | - |
| Agustus/August | - | - | - |
| September/September | 1 | 184 | 38 |
| Oktober/October | - | - | - |
| November/November | 1 | 184 | 19 |
| Desember/December | - | - | - |
| Jumlah/Total | 2 | 368 | 57 |

Catatan/Note: ...

Sumber/Source: Dinas Kepemudaan, Olahraga, dan Pariwisata Kota Probolinggo/Youth, Sports, and Tourism Services of Probolinggo Municipality

8

TRANSPORTASI DAN KOMUNIKASI

TRANSPORTATION AND COMMUNICATION

Fasilitas Pelayanan Pos dan Giro

Post and Giro Facilities



88380 unit

Obyek Pajak Kendaraan Bermotor

Motorized Vehicle Tax Object



Sumber/Source: 1. PT. Pos Indonesia (Persero) Probolinggo/PT. Pos Indonesia (Persero) Probolinggo
2. UPT Pengelolaan Pendapatan Daerah Probolinggo/UPT Probolinggo Regional Revenue Management

PENJELASAN TEKNIS**TECHNICAL NOTES**

1. Kendaraan bermotor adalah setiap kendaraan yang digerakkan oleh peralatan teknik yang ada pada kendaraan tersebut, biasanya digunakan untuk angkutan orang atau barang di atas jalan raya selain kendaraan yang berjalan di atas rel. Kendaraan bermotor yang dicatat adalah semua jenis kendaraan kecuali kendaraan bermotor TNI/Polri dan Korps Diplomatik.
 2. Mobil penumpang adalah setiap kendaraan bermotor yang dilengkapi dengan tempat duduk untuk sebanyak-banyaknya delapan orang, tidak termasuk tempat duduk untuk pengemudi, baik dilengkapi atau tidak dilengkapi bagasi.
 3. Mobil bis adalah setiap kendaraan bermotor yang dilengkapi dengan tempat duduk untuk lebih dari delapan orang, tidak termasuk tempat duduk untuk pengemudi, baik dilengkapi atau tidak dilengkapi bagasi.
 4. Mobil truk adalah setiap kendaraan bermotor yang digunakan untuk angkutan barang, selain mobil penumpang, mobil bis dan kendaraan bermotor roda dua.
 5. Kereta api adalah kendaraan dengan tenaga gerak (listrik, diesel atau tenaga uap) yang berjalan sendiri maupun dirangkaikan
1. *Motor vehicles are any kind of vehicles motorized by machine set up in those vehicles, they are usually used for transporting peoples or goods on roads except vehicles moving along a railway line. The data cover all kinds of motor vehicles except those belong to Indonesia Army Force Indonesian State Police and Diplomatic Corps.*
 2. *Passenger cars are any motor vehicles with no more than eight seats, excluding seat for driver, it can be with or without hoot.*
 3. *Buses are large passenger cars having seats for more than eight passengers, excluding seat for driver, it can be with or without hoot.*
 4. *Trucks are any motor vehicles used to transport goods excluding passenger cars, buses, and motorcycles.*
 5. *Train is a coach or a number of coaches joined together, moving along a railway line. It can be passenger train or freight train.*

- dengan kendaraan lain, yang akan atau sedang bergerak di atas rel, terdiri dari kereta penumpang dan kereta barang.
6. Kantor Pos adalah tempat pemberi pelayanan komunikasi tertulis dan atau surat elektronik, layanan paket, layanan logistik, layanan transaksi keuangan, dan layanan keagenan pos untuk kepentingan umum. Rumah pos berfungsi sama seperti kantor pos dan kantor pos pembantu, bedanya rumah pos biasanya terletak di daerah terpencil.
 7. Telekomunikasi adalah setiap pemancaran, pengiriman dan atau penerimaan dari setiap informasi dalam bentuk tanda-tanda, isyarat, tulisan, gambar, suara dan bunyi melalui sistem kawat, optik, radio atau sistem elektromagnetik lainnya.
 8. Jaringan telekomunikasi adalah rangkaian perangkat telekomunikasi dan kelengkapannya yang digunakan dalam bertelekomunikasi.
 9. Internet adalah sebuah jaringan komputer publik di seluruh dunia. Internet menyediakan akses ke sejumlah layanan komunikasi termasuk World Wide Web dan membawa email, berita, hiburan dan file data.
 6. *Post Office is a service provider facility of written communication and or electronic mail, parcel service, logistics services, financial transaction services, and postal services to the public. Postal house has the same function as the post office and subsidiary of post office, the difference is that postal house is usually located in remote areas*
 7. *Telecommunication includes every transmitting, delivering and or receiving from every information of marking, signal, article, picture, sound and voice through strand of wire system, optic, radio or other electromagnetic system.*
 8. *Telecommunication network is peripheral network of telecommunication and its equipment used in the means of telecommunication.*
 9. *The internet is a worldwide public computer network. It provides access to a number of communication services including the World Wide Web and carries e-mail, news, entertainment and data files.*

ULASAN**DESCRIPTION****Transportation**

Panjang jalan yang berada di Kota Probolinggo pada tahun 2022 sepanjang 225,22 kilometer. Jalan yang berada dibawah weewenang Pmerintah Kota Probolinggo sepanjang 199,11 kilometer.

Transportation

The length of roads in Probolinggo Municipality in 2022 was 225.22 kilometers. The road under the authority of Probolinggo Municipality Government in 2022 was 199.11 kilometers.

Komunikasi

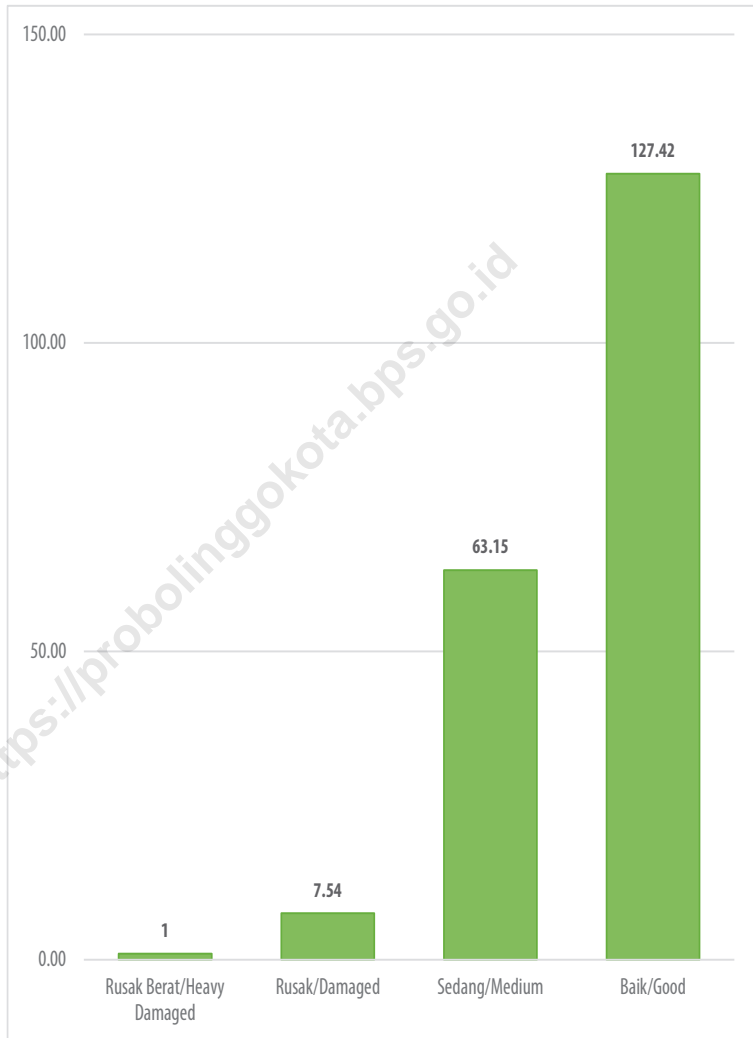
Data Dinas Komunikasi dan Informatika Kota Probolinggo tercatat ada 53 website daerah, 2 stasiun radio, dan 1 tabloid daerah/majalah milik pemerintah di Kota Probolinggo pada tahun 2022.

Communication

Data from Communication and Information Services of Probolinggo Municipality recorded that there were 53 regional websites, 2 radio stations, and 1 regional tabloid/magazine belong to government in Probolinggo Municipality at 2022.

Gambar
Figures 8.1

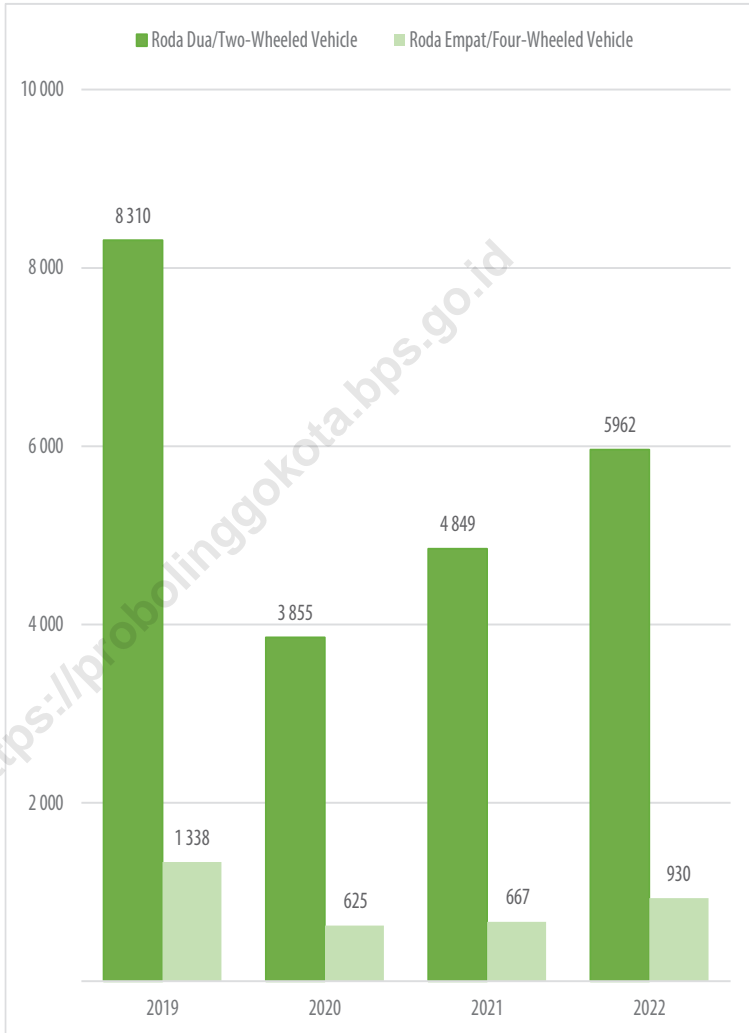
Panjang Jalan Menurut Kondisi Jalan di Kota Probolinggo (km), 2022
Length of Roads by Condition of Roads in Probolinggo Municipality (km), 2022



Sumber/Source : Dinas Pekerjaan Umum, Penataan Ruang, Perumahan, dan Kawasan Pemukiman Kota Probolinggo / Public Works, Spatial Planning, Housing, and Residential Areas Services of Probolinggo Municipality

Gambar 8.2
Figures

Pembelian Kendaraan Bermotor Baru Roda Dua dan Roda Empat di Kota Probolinggo, 2019-2022
Purchase New Two-Wheeled and Four-Wheeled Vehicle in Probolinggo Municipality, 2019-2022



Sumber/Source : UPT Dinas Pendapatan Provinsi Jawa Timur/UPT Revenue Services of East Java Province

8.1 TRANSPORTASI TRANSPORTATION

Tabel 8.1.1 Panjang Jalan¹ Menurut Tingkat Kewenangan Pemerintahan di Kota Probolinggo (km), 2020–2022
Table 8.1.1 Length of Roads¹ by Level of Government Authority in Probolinggo Municipality (km), 2020–2022

| Tingkat Kewenangan Pemerintahan Level of Government Authority | 2020 | 2021 | 2022 |
|--|---------------|---------------|---------------|
| (1) | (2) | (3) | (4) |
| Negara ² /State ² | 26,61 | ... | 26,11 |
| Provinsi/Province | - | - | - |
| Kabupaten/Kota Regency/Municipality | 199,11 | 199,11 | 199,11 |
| Jumlah/Total | 225,72 | 199,11 | 225,22 |

Catatan/Note: ¹ Data tidak termasuk panjang jalan tol/Excluding toll road

² Berdasarkan Keputusan Menteri Pekerjaan Umum dan Perumahan Rakyat No. 248/KPTS/M/2016/Based on Public Work and Public Housing Ministerial Decree No. 248/KPTS/M/2016

Sumber/Source: - Dinas Pekerjaan Umum, Penataan Ruang, Perumahan, dan Kawasan Pemukiman Kota Probolinggo / Public Works, Spatial Planning, Housing, and Residential Areas Services of Probolinggo Municipality
- <https://sipanja.dishub.jatimprov.go.id/kebutuhan-nasional/14>

Tabel 8.1.2 Panjang Jalan Menurut Jenis Permukaan Jalan¹ di Kota Probolinggo (km), 2020–2022
Length of Roads by Type of Road Surface in Probolinggo Municipality (km), 2020–2022

| Jenis Permukaan Jalan Type of Road Surface | 2020 | 2021 | 2022 |
|---|---------------|---------------|---------------|
| (1) | (2) | (3) | (4) |
| Aspal/Paved | 204,44 | 199,11 | 199,11 |
| Kerikil/Gravel | 10,72 | - | - |
| Tanah/Soil | 4,47 | - | - |
| Lainnya/Others | 6,09 | - | - |
| Jumlah/Total | 225,72 | 199,11 | 199,11 |

Catatan/Note: ¹ Data tahun 2021 dan 2022 hanya jalan kewenangan kota/Data for 2021 and 2022 were only city authority roads
 Sumber/Source: Dinas Pekerjaan Umum, Penataan Ruang, Perumahan, dan Kawasan Pemukiman Kota Probolinggo / Public Works, Spatial Planning, Housing, and Residential Areas Services of Probolinggo Municipality

Tabel 8.1.3 Panjang Jalan Menurut Kondisi Jalan¹ di Kota Probolinggo (km), 2020–2022
Length of Roads by Condition of Roads in Probolinggo Municipality (km), 2020–2022

| Kondisi Jalan Condition of Roads | 2020 | 2021 | 2022 |
|-------------------------------------|---------------|---------------|---------------|
| (1) | (2) | (3) | (4) |
| Baik/Good | 205,62 | 127,09 | 127,42 |
| Sedang/Moderate | 17,20 | 66,22 | 63,15 |
| Rusak/Damage | 2,50 | 5,30 | 7,54 |
| Rusak Berat/Severely Damage | 0,40 | 0,50 | 1,00 |
| Jumlah/Total | 225,72 | 199,11 | 199,11 |

Catatan/Note: ¹ Data tahun 2021 dan 2022 hanya jalan kewenangan kota/Data for 2021 and 2022 were only city authority roads
 Sumber/Source: Dinas Pekerjaan Umum, Penataan Ruang, Perumahan, dan Kawasan Pemukiman Kota Probolinggo / Public Works, Spatial Planning, Housing, and Residential Areas Services of Probolinggo Municipality

Tabel 8.1.4 **Obyek Pajak Kendaraan Bermotor Menurut Jenis Kendaraan dan Plat Dasar di Kota Probolinggo, 2022**
Tax by Kind of Vehicles and Basic Plate in Probolinggo Municipality, 2022

| Jenis Kendaraan <i>Kind of Vehicles</i> | Plat Hitam <i>Black Plate</i> | Plat Kuning <i>Yellow Plate</i> | Plat Merah <i>Red Plate</i> | Jumlah <i>Total</i> |
|---|---|---|---------------------------------------|-------------------------------|
| (1) | (2) | (3) | (4) | (5) |
| Mobil Penumpang/ <i>Passenger Vehicles</i> | 13 373 | 68 | 271 | 13 712 |
| Mobil Bus/ <i>Bus</i> | 84 | 641 | 9 | 734 |
| Mobil Barang/ <i>Freight Cars</i> | 2 747 | 2 422 | 111 | 5 280 |
| Sepeda Motor/ <i>Motorcycle</i> | 84 870 | - | 804 | 85 674 |
| Alat Berat/ <i>Heavy Equipment Vehicles</i> | - | - | - | - |
| Jumlah/Total | 101 074 | 3 131 | 1 195 | 105 400 |

Catatan/Note:

Sumber/Source: UPT Dinas Pendapatan Provinsi Jawa Timur/UPT Revenue Services of East Java Province

Tabel 8.1.5 **Pembelian Kendaraan Bermotor Baru Roda Dua Menurut Bulan di Kota Probolinggo, 2022**
Purchased New Two-Wheeled Vehicle by Month in Probolinggo Municipality, 2022

| Jenis Kendaraan <i>Kind of Vehicles</i> | 2019 | 2020 | 2021 | 2022 |
|--|--------------|--------------|--------------|--------------|
| (1) | (2) | (3) | (4) | (5) |
| Januari/ <i>January</i> | 332 | 358 | 355 | 462 |
| Februari/ <i>February</i> | 1047 | 464 | 303 | 329 |
| Maret/ <i>March</i> | 654 | 528 | 428 | 521 |
| April/ <i>April</i> | 643 | 316 | 380 | 378 |
| Mei/ <i>May</i> | 771 | 187 | 399 | 425 |
| Juni/ <i>June</i> | 568 | 261 | 405 | 421 |
| Juli/ <i>July</i> | 660 | 304 | 325 | 379 |
| Agustus/ <i>August</i> | 789 | 226 | 432 | 403 |
| September/ <i>September</i> | 708 | 292 | 432 | 796 |
| Oktober/ <i>October</i> | 772 | 251 | 480 | 565 |
| November/ <i>November</i> | 690 | 330 | 437 | 587 |
| Desember/ <i>December</i> | 676 | 338 | 473 | 696 |
| Jumlah/Total | 8 310 | 3 855 | 4 849 | 5 962 |

Catatan/Note: ...

Sumber/Source: UPT Dinas Pendapatan Provinsi Jawa Timur/UPT Revenue Services of East Java Province

Tabel
Table 8.1.6

**Pembelian Kendaraan Bermotor Baru Roda Empat
Menurut Bulan di Kota Probolinggo, 2022**
*Purchased New Four-Wheeled Vehicle by Month in
Probolinggo Municipality, 2022*

| Jenis Kendaraan <i>Kind of Vehicles</i> | 2019 | 2020 | 2021 | 2022 |
|--|--------------|------------|------------|------------|
| (1) | (2) | (3) | (4) | (5) |
| Januari/ <i>January</i> | 102 | 79 | 35 | 72 |
| Februari/ <i>February</i> | 75 | 67 | 41 | 57 |
| Maret/ <i>March</i> | 136 | 75 | 60 | 69 |
| April/ <i>April</i> | 130 | 49 | 79 | 81 |
| Mei/ <i>May</i> | 114 | 26 | 59 | 46 |
| Juni/ <i>June</i> | 80 | 44 | 69 | 74 |
| Juli/ <i>July</i> | 132 | 47 | 44 | 90 |
| Agustus/ <i>August</i> | 111 | 36 | 52 | 89 |
| September/ <i>September</i> | 106 | 51 | 42 | 76 |
| Oktober/ <i>October</i> | 97 | 47 | 54 | 72 |
| November/ <i>November</i> | 92 | 57 | 44 | 104 |
| Desember/ <i>December</i> | 163 | 47 | 88 | 100 |
| Jumlah/Total | 1 338 | 625 | 667 | 930 |

Catatan/Note: ...

Sumber/Source: UPT Dinas Pendapatan Provinsi Jawa Timur/UPT Revenue Services of East Java Province

Tabel 8.1.7 Jumlah Kendaraan Bermotor Menurut Kecamatan di Kota Probolinggo, 2022
Number of Vehicle by Subdistrict in Probolinggo Municipality, 2022

| Kecamatan Subdistrict | Mobil Penumpang/ Passenger Vehicles | Mobil Bus/Bus | Mobil Barang/ Freight Cars | Sepeda Motor/ Motorcycles |
|--------------------------|--|---------------|-------------------------------|------------------------------|
| (1) | (2) | (3) | (4) | (5) |
| Kademangan | 2 339 | 317 | 1 037 | 14 554 |
| Kedopok | 1 529 | 21 | 356 | 9 875 |
| Wonoasih | 1 487 | 10 | 647 | 10 684 |
| Mayangan | 4 398 | 71 | 2 245 | 27 246 |
| Kanigaran | 3 954 | 116 | 993 | 23 294 |
| Jumlah/Total | 13 707 | 535 | 5 278 | 85 653 |

Catatan/Note: ...

Sumber/Source: UPT Dinas Pendapatan Provinsi Jawa Timur/UPT Revenue Services of East Java Province

Tabel 8.1.8 Penumpang Kereta Api Menurut Bulan di Stasiun Kota Probolinggo, 2018-2022
Table *Train Passengers by Month in Station of Probolinggo Municipality, 2018-2022*

| Jenis Kendaraan <i>Kind of Vehicles</i> | 2018 | 2019 | 2020 | 2021 | 2022 |
|--|---------------|----------------|---------------|---------------|---------------|
| (1) | (2) | (3) | (4) | (5) | (6) |
| Januari/ <i>January</i> | 7 800 | 9 418 | 10 838 | 1 642 | 3 262 |
| Februari/ <i>February</i> | 6 467 | 9 187 | 9 192 | 2 287 | 2 418 |
| Maret/ <i>March</i> | 7 637 | 10 444 | 7 194 | 3 286 | 5 175 |
| April/ <i>April</i> | 7 938 | 10 516 | 1 340 | 3 879 | 5 444 |
| Mei/ <i>May</i> | 6 638 | 9 239 | 53 | 3 571 | 8 706 |
| Juni/ <i>June</i> | 4 462 | 10 776 | 424 | 4 094 | 8 339 |
| Juli/ <i>July</i> | 6 146 | 12 602 | 935 | 1 046 | 9 899 |
| Agustus/ <i>August</i> | 6 360 | 12 635 | 1 742 | 874 | 8 784 |
| September/ <i>September</i> | 5 790 | 11 003 | 1 879 | 1 227 | 8 840 |
| Oktober/ <i>October</i> | 7 591 | 10 905 | 2 358 | 2 194 | 9 732 |
| November/ <i>November</i> | 7 874 | 10 007 | 2 831 | 2 822 | 8 907 |
| Desember/ <i>December</i> | 5 428 | 11 621 | 2 497 | 3 259 | 10 097 |
| Jumlah/Total | 80 131 | 128 353 | 41 283 | 30 181 | 89 603 |

Catatan/*Note*: ...

Sumber/*Source*: PT. Kereta Api Indonesia Stasiun Probolinggo/PT. Kereta Api Indonesia Probolinggo Station

Tabel 8.1.9 **Produksi Kereta Api Barang Menurut Bulan di Stasiun Kota Probolinggo, 2018-2022**
Railway Freight Production by Month in Station of Probolinggo Municipality, 2018-2022

| Bulan Month | Jumlah Ton yang Dimuat/Ton Loaded | | | | |
|---------------------|-----------------------------------|----------------|----------------|----------------|----------------|
| | 2018 | 2019 | 2020 | 2021 | 2022 |
| (1) | (2) | (3) | (4) | (5) | (6) |
| Januari/January | 35 400 | 47 012 | 53 493 | 60 237 | 31 753 |
| Februari/February | 40 747 | 44 231 | 45 633 | 27 518 | 31 675 |
| Maret/March | 48 715 | 47 251 | 53 634 | 11 750 | 37 901 |
| April/April | 43 553 | 49 779 | 48 488 | 41 588 | 35 417 |
| Mei/May | 51 009 | 55 243 | 66 549 | 21 525 | 30 031 |
| Juni/June | 27 729 | 27 251 | 39 500 | 35 026 | 44 901 |
| Juli/July | 47 909 | 52 229 | 57 503 | 43 247 | 37 815 |
| Agustus/August | 45 473 | 46 117 | 18 515 | 38 097 | 50 146 |
| September/September | 41 874 | 49 534 | 54 601 | 33 070 | 41 989 |
| Oktober/October | 61 596 | 58 032 | 76 495 | 35 504 | 35 873 |
| November/November | 65 040 | 48 755 | 69 809 | 45 944 | 36 854 |
| Desember/December | 46 377 | 32 071 | 73 404 | 24 829 | 36 652 |
| Jumlah/Total | 555 422 | 557 505 | 657 624 | 418 335 | 451 007 |

Catatan/Note: ...

Sumber/Source: PT. Kereta Api Indonesia Stasiun Probolinggo/PT. Kereta Api Indonesia Probolinggo Station

8.2 KOMUNIKASI COMMUNICATION

Tabel 8.2.1 Jumlah Kantor Pos Pembantu Menurut Kecamatan di Kota Probolinggo, 2019–2022
Number of Post Offices Subsidiaries by Subdistrict in Probolinggo Municipality, 2019–2022

| Kecamatan Subdistrict | 2019 | 2020 | 2021 | 2022 |
|---|----------|----------|----------|----------|
| (1) | (2) | (3) | (4) | (5) |
| Kademangan | 1 | 1 | 1 | 1 |
| Kedopak | 1 | 1 | 1 | - |
| Wonoasih | - | 2 | - | - |
| Mayangan | 3 | 3 | 1 | 1 |
| Kanigaran | 2 | 2 | 2 | - |
| Kota Probolinggo/ Probolinggo Municipality | 7 | 9 | 5 | 2 |

Catatan/Note: ...

Sumber/Source: PT. Pos Indonesia (Persero) Probolinggo/PT. Pos Indonesia (Persero) Probolinggo

Tabel
Table 8.2.2**Fasilitas Pelayanan Pos dan Giro di Kantor Pos Kota
Probolinggo, 2019–2022**
*Post and Giro Facilities in Probolinggo Municipality Post
Office, 2019–2022*

| Jenis Kendaraan <i>Kind of Vehicles</i> | 2019 | 2020 | 2021 | 2022 |
|--|-----------|-----------|-----------|-----------|
| (1) | (3) | (4) | (5) | (6) |
| Kantor Pos Induk/ <i>Main Post Office</i> | 1 | 1 | 1 | 1 |
| Kantor Pos Pembantu/ <i>Unit Post Office</i> | 7 | 9 | 5 | 1 |
| Bis Surat/ <i>Mail Bus</i> | 2 | 2 | 2 | 1 |
| Pos Keliling Desa/ <i>Roving Post Villages</i> | - | - | - | - |
| Agen Pos/ <i>Postal Agent</i> | 2 | 2 | 4 | 3 |
| Agen Pos Desa/ <i>Village Postal Agent</i> | - | - | - | - |
| Tenaga Pengantar/ <i>Delivery Officer</i> | 4 | 5 | 5 | 4 |
| Jumlah/Total | 16 | 19 | 17 | 10 |

Catatan/Note: ...

Sumber/Source: PT. Pos Indonesia (Persero) Probolinggo/PT. Pos Indonesia (Persero) Probolinggo

Tabel
Table 8.2.3**Fasilitas Komunikasi di Kota Probolinggo, 2019–2022**
Communication Facilities in Probolinggo Municipality, 2019–2022

| Jenis Kendaraan <i>Kind of Vehicles</i> | 2019 | 2020 | 2021 | 2022 |
|---|------|------|------|------|
| (1) | (3) | (4) | (5) | (6) |
| Website Daerah/ <i>Regional Website</i> | 89 | 54 | 49 | 53 |
| Surat Kabar Daerah/ <i>Regional Newspaper</i> | 37 | 42 | 25 | 20 |
| Tabloid Daerah/Majalah (milik Pemerintah)/ <i>Regional Tabloid/Magazine (Government)</i> | 1 | 1 | 1 | 1 |
| Stasiun Radio/ <i>Radio Station</i> | 3 | 3 | 3 | 2 |
| Stasiun TV Daerah/ <i>Regional TV Station</i> | 1 | 1 | 1 | - |
| Warnet/ <i>Internet Cafe</i> | ... | ... | ... | ... |
| Kampung Cyber (KIM)/ <i>Cyber Village (KIM)</i> | ... | 31 | 31 | 31 |
| Area Hotspot di Area Publik yang difasilitasi Pemerintah/ <i>Hotspot Areas in Government-facilitated Public Areas</i> | 39 | 46 | 46 | 10 |
| Mobil Siaran Keliling/ <i>Mobile Broadcast Car</i> | 1 | 1 | 2 | 1 |

Catatan/*Note*: ...Sumber/*Source*: Dinas Komunikasi dan Informatika Kota Probolinggo/*Communications and Informatics Services of Probolinggo Municipality*

9

PERBANKAN, KOPERASI, DAN HARGA-HARGA

BANKING, COOPERATIVE, AND PRICES

Fasilitas Keuangan di Kota Probolinggo *Economy Facilities of Probolinggo Municipality*



Kantor Bank
Bank Offices

20 unit



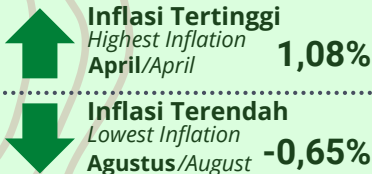
Koperasi
Cooperative

226 unit

Inflasi Kota Probolinggo Tahun 2022

5,45%

Inflasi Tahunan Kota Probolinggo *Annual Inflation of Probolinggo Municipality*



Kelompok Pengeluaran penyumbang Inflasi terbesar

The biggest expenditure group contributor to inflation

Transportasi
Transportation

10,51%

Perawatan pribadi dan jasa lainnya
Personal care and other services

9,22%

Pendidikan
Education

7,89%

Sumber/Source:

1. BPS, Survei Harga Konsumen/BPS-Statistics Indonesia, Consumer Price Survey
2. Otoritas Jasa Keuangan/Financial Services Authority
3. Dinas Koperasi, Usaha Kecil dan Menengah dan Perdagangan Kota Probolinggo/Cooperative, Small and Medium Bussiness, and Trade Services of Probolinggo Municipality

PENJELASAN TEKNIS

1. Data koperasi bersumber dari Dinas Koperasi, Usaha Kecil dan Menengah, dan Perdagangan.
2. Koperasi adalah badan usaha yang beranggotakan orang seorang atau badan hukum koperasi dengan melandaskan kegiatannya berdasarkan prinsip koperasi sekaligus sebagai gerakan ekonomi rakyat yang berdasar atas asas kekeluargaan.
3. Data statistik perbankan bersumber dari Otoritas Jasa Keuangan
4. Kantor bank terdiri dari Kantor Cabang (KC), Kantor Cabang Pembantu (KCP), dan kantor di bawah KCP
5. IHK merupakan indikator inflasi di Indonesia. Sejak Januari 2014, IHK dihitung berdasarkan Survei Biaya Hidup (SBH) di 82 kota tahun 2012 yang mencakup sekitar 225–462 komoditas
6. IHK mencakup 7 kelompok, yaitu: bahan makanan; makanan jadi, minuman, rokok, dan tembakau; perumahan, air, listrik, gas, dan bahan bakar; sandang; kesehatan; pendidikan, rekreasi, dan olahraga; transpor, komunikasi, dan jasa keuangan.
7. Data harga konsumen bersumber pada Survei Harga Konsumen BPS.

TECHNICAL NOTES

1. *Cooperative data based on Cooperative, Small and Medium Business, and Trade Services of.*
2. *Cooperative is an establishment that its members are people or establishments with legal status of cooperative and its activities based on people economic movement.*
3. *Banking statistics are obtained from the Financial Services Authority.*
4. *Bank offices consist of branch office (KC), sub branch office (KCP), and offices under KCP*
5. *CPI is the indicator of inflation in Indonesia. Since January 2014, the CPI has been calculated from the 2012 Cost of Living Survey (CLS) of 82 cities, which covered 225–462 commodities*
6. *CPI consists of 7 groups as follows: foodstuff; prepared food, beverages, and tobacco products; housing, water, electricity, gas, and fuel; clothing; health; education, recreation, and sports; transportation, communication, and financial services*
7. *Consumer price data are obtained from BPS Consumer Price Survey.*

<https://probolinggokota.bps.go.id>

ULASAN**DESCRIPTION**

Harga

Price

Penghitungan Indeks Harga Konsumen (IHK) tahun 2022 berdasarkan data dasar Survei Biaya Hidup (SBH) tahun 2018. Indeks Harga Konsumen Kota Probolinggo tahun 2022 sebesar 112,18. Inflasi sebesar 5,45 persen merupakan nilai umum penghitungan dari 11 (sebelas) kelompok pengeluaran yang diamati.

The calculation of Consumer's Price Index (IHK) in 2022 was based on the data obtained from the Living-cost Survey (SBH) of 2018. Consumer price index of Probolinggo Municipality in 2022 was 112.18. Inflation of 5.45 percent is the general value calculated from 11 (eleven) expenditure group being observed.

Inflasi bulanan tertinggi Kota Probolinggo terjadi pada bulan April 2022 sebesar 1,08 persen, sedangkan inflasi terendah terjadi pada bulan Agustus 2022 sebesar -0,65 persen atau deflasi 0,65 persen.

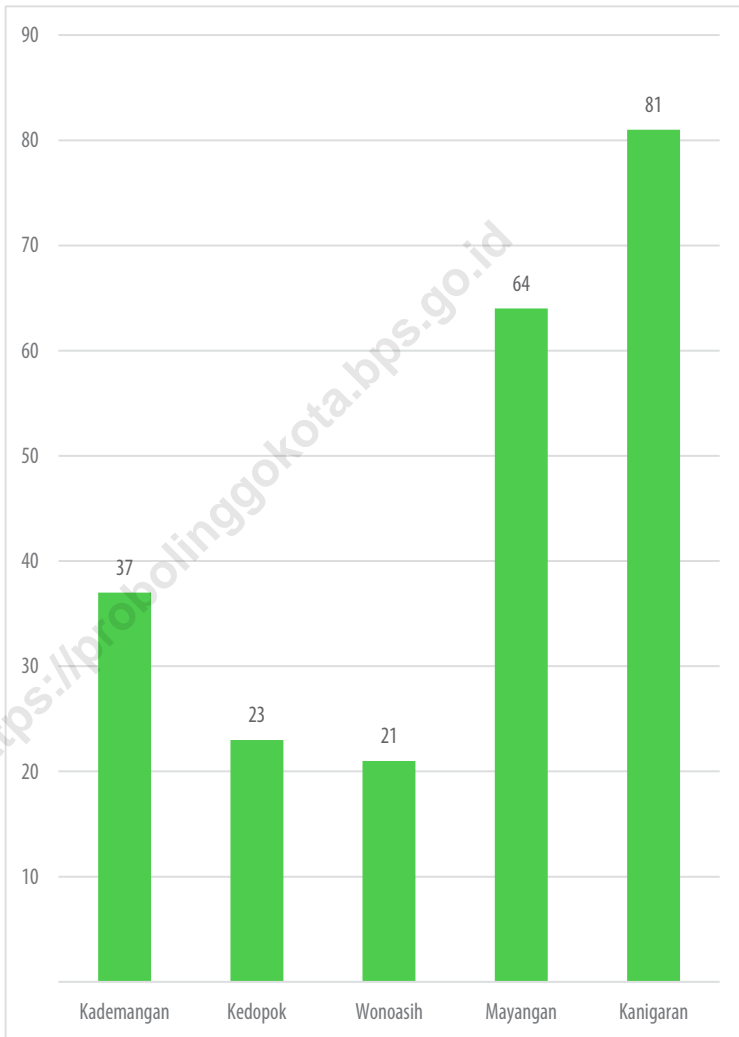
The highest monthly inflation in Probolinggo Municipality was in April 2022 by 1.08 percent, and the lowest was in August 2022 with -0.65 percent or deflation 0.65 percent.

Inflasi tertinggi pada bulan April 2022 dipicu kenaikan harga kelompok Makanan, Minuman, dan Tembakau. Deflasi bulan Agustus 2022 juga dipicu penurunan harga kelompok Makanan, Minuman, dan Tembakau.

Highest inflation on April 2022 because of Food, Drinks and Tobacco group. The deflation in August 2022 was also triggered by Food, Drinks and Tobacco group.

Gambar 9.1
Figures

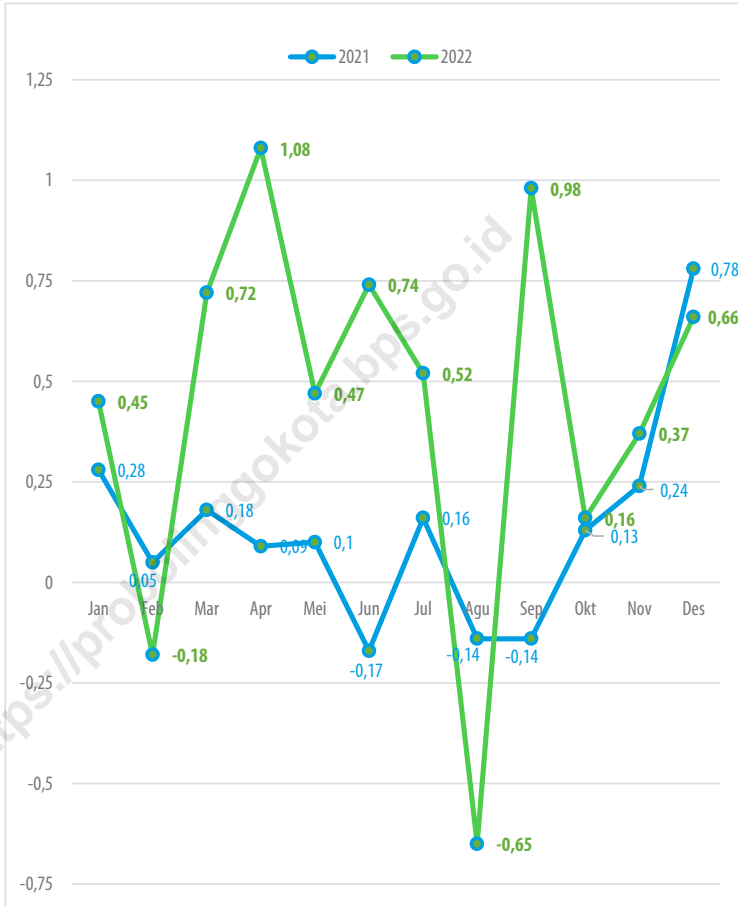
Jumlah Koperasi Menurut Kecamatan di Kota Probolinggo, 2022
Number of Cooperatives by Subdistrict in Probolinggo Municipality, 2022



Sumber/Source : Dinas Koperasi, Usaha Kecil dan Menengah, dan Perdagangan Kota Probolinggo/Cooperative, Small and Medium Bussiness, and Trade Services of Probolinggo Municipality

Gambar 9.2
Figures

Inflasi Menurut Bulan di Kota Probolinggo (%), 2021-2022
Inflation by Month of Probolinggo Municipality (%), 2021-2022



Sumber/Source : BPS, Survei Harga Konsumen/BPS-Statistics Indonesia, Consumer Price Survey

Tabel
Table 9.1**Jumlah Kantor Bank Menurut Kelompok Bank di Kota Probolinggo, 2019-2022**
Number of Bank Offices by Bank Group in Probolinggo Municipality, 2019-2022

| Rincian Description | 2019 | 2020 | 2021 | 2022 |
|--|------|------|------|------|
| (1) | (2) | (3) | (4) | (5) |
| Bank Persero/State Banks | | | | |
| KP | - | - | - | - |
| KC | 2 | 2 | 2 | 3 |
| KCP | 5 | 5 | 12 | 9 |
| KK | 6 | 6 | - | - |
| Bank Pembangunan Daerah/ Regional Governments Banks | | | | |
| KP | - | - | - | - |
| KC | - | - | 1 | 1 |
| KCP | 2 | 2 | 2 | 2 |
| KK | - | 1 | - | 2 |
| Bank Umum Syariah/Sharia Based Commercial Banks | | | | |
| KP | - | - | - | - |
| KC | 1 | 1 | 1 | - |
| KCP | 2 | 2 | 2 | 3 |
| KK | - | - | - | - |

Catatan/Note: ...

Sumber/Source: Otoritas Jasa Keuangan/Financial Services Authority

Tabel
Table 9.2**Posisi Pinjaman Bank Umum Menurut Lapangan Usaha di Kota Probolinggo, 2022**
Outstanding Credit of Commercial Banks by Economic Sector in Probolinggo Municipality, 2022

| Sektor Ekonomi <i>Economic Sector</i> | Rupiah | Valuta Asing <i>Foreign Exchange</i> |
|--|-------------------|---|
| (1) | (2) | (3) |
| Pertanian, perburuan dan Kehutanan/ <i>Agricultures, Hunting, and Forestry</i> | 1 002 789 196 511 | - |
| Perikanan/ <i>Fishery</i> | 63 891 817 407 | - |
| Pertambangan dan Penggalian/ <i>Mining and Quarrying</i> | 31 722 217 258 | - |
| Industri Pengolahan/ <i>Processing Industry</i> | 652 753 946 702 | - |
| Listrik dan Gas/ <i>Electricity and Gas</i> | 1 713 739 764 | - |
| Konstruksi/ <i>Construction</i> | 45 333 429 752 | - |
| Perdagangan Besar dan Eceran/ <i>Wholesale and Retail Trade</i> | 2 121 285 209 931 | 70 053 750 000 |
| Penyediaan Akomodasi dan Makan Minum/ <i>Accommodation and Food Service Activities</i> | 73 631 146 228 | - |
| Transportasi dan Pergudangan/ <i>Transportation and Storage</i> | 93 336 051 817 | - |
| Perantara Keuangan/ <i>Financial Intermediaries</i> | 27 581 536 989 | - |
| Real Estat, Usaha Persewaan, dan Jasa Perusahaan/ <i>Real Estate, Business, Ownership, and Business Services</i> | 46 909 556 808 | - |
| Administrasi Pemerintahan, Pertahanan, dan Jaminan Sosial Wajib/ <i>Government Administration, Defense, and Compulsory Social Security</i> | - | - |
| Jasa Pendidikan/ <i>Education Services</i> | 1 222 545 433 | - |
| Jasa Kesehatan dan Kegiatan Sosial/ <i>Health Services and Social Activities</i> | 19 846 932 555 | - |
| Jasa Kemasyarakatan, Sosial Budaya, Hiburan, dan Perorangan lainnya/ <i>Community, Sociocultural, Entertainment, and Other Individual Services</i> | 167 224 690 079 | - |
| Jasa Perorangan yang Melayani Rumah Tangga/ <i>Individual Services which Serve Households</i> | 3 389 747 383 | - |
| Badan Internasional dan Badan Ekstra Internasional Lainnya/ <i>International Agency and Other Extra Agency International</i> | - | - |
| Kegiatan yang belum jelas batasannya/ <i>Business Activities which are not clearly defined</i> | - | - |

Catatan/Note: ...

Sumber/Source: Otoritas Jasa Keuangan/*Financial Services Authority*

Tabel
Table 9.3**Posisi Pinjaman Bank Umum pada UMKM Menurut Lapangan Usaha di Kota Probolinggo, 2022**
Outstanding Credit of Commercial Banks to Micro, Small, and Medium Enterprises by Economic Sector in Probolinggo Municipality, 2022

| Sektor Ekonomi <i>Economic Sector</i> | Rupiah | Valuta Asing <i>Foreign Exchange</i> |
|--|-------------------|---|
| (1) | (2) | (3) |
| Pertanian, perburuan dan Kehutanan/ <i>Agricultures, Hunting, and Forestry</i> | 996 953 752 838 | - |
| Perikanan/ <i>Fishery</i> | 63 833 265 476 | - |
| Pertambangan dan Penggalian/ <i>Mining and Quarrying</i> | 8 272 217 258 | - |
| Industri Pengolahan/ <i>Processing Industry</i> | 401 754 706 636 | - |
| Listrik dan Gas/ <i>Electricity and Gas</i> | 1 713 739 764 | - |
| Konstruksi/ <i>Construction</i> | 43 830 462 731 | - |
| Perdagangan Besar dan Eceran/ <i>Wholesale and Retail Trade</i> | 2 016 936 211 003 | - |
| Penyediaan Akomodasi dan Makan Minum/ <i>Accommodation and Food Service Activities</i> | 73 631 146 228 | - |
| Transportasi dan Pergudangan/ <i>Transportation and Storage</i> | 85 937 774 910 | - |
| Perantara Keuangan/ <i>Financial Intermediaries</i> | 24 374 834 281 | - |
| Real Estat, Usaha Persewaan, dan Jasa Perusahaan/ <i>Real Estate, Business, Ownership, and Business Services</i> | 43 252 921 928 | - |
| Administrasi Pemerintahan, Pertahanan, dan Jaminan Sosial Wajib/ <i>Government Administration, Defense, and Compulsory Social Security</i> | - | - |
| Jasa Pendidikan/ <i>Education Services</i> | 1 222 545 433 | - |
| Jasa Kesehatan dan Kegiatan Sosial/ <i>Health Services and Social Activities</i> | 19 846 932 555 | - |
| Jasa Kemasyarakatan, Sosial Budaya, Hiburan, dan Perorangan lainnya/ <i>Community, Sociocultural, Entertainment, and Other Individual Services</i> | 145 164 533 153 | - |
| Jasa Perorangan yang Melayani Rumah Tangga/ <i>Individual Services which Serve Households</i> | 3 389 747 383 | - |
| Badan Internasional dan Badan Ekstra Internasional Lainnya/ <i>International Agency and Other Extra Agency International</i> | - | - |
| Kegiatan yang belum jelas batasannya/ <i>Business Activities which are not clearly defined</i> | - | - |

Catatan/Note: ...

Sumber/Source: Otoritas Jasa Keuangan/*Financial Services Authority*

Tabel
Table 9.4**Posisi Tabungan pada Bank Umum Menurut Jenis
Tabungan di Kota Probolinggo, 2022**
*Outstanding Saving Deposits of Commercial Banks by Type
of Deposit in Probolinggo Municipality, 2022*

| Rincian Description | Rupiah | Valuta Asing Foreign Exchange |
|--|-------------------|--|
| (1) | (2) | (3) |
| <i>Giro/Demand Deposits</i> | | |
| Jumlah Rekening/ <i>Number of accounts</i> | 10 170 | 102 |
| Posisi/ <i>Outstanding</i> | 781 726 304 950 | 56 014 005 636 |
| <i>Tabungan/Saving</i> | | |
| Jumlah Rekening/ <i>Number of accounts</i> | 1 800 870 | 849 |
| Posisi/ <i>Outstanding</i> | 4 818 737 526 426 | 84 831 533 197 |
| <i>Deposito/Time Deposits</i> | | |
| Jumlah Rekening/ <i>Number of accounts</i> | 8 087 | 70 |
| Posisi/ <i>Outstanding</i> | 1 235 733 944 185 | 23 930 218 587 |

Catatan/Note: ...

Sumber/Source: Otoritas Jasa Keuangan/*Financial Services Authority*

Tabel
Table 9.5**Posisi Pinjaman pada Bank Perkreditan Rakyat (BPR)
Menurut Jenis Penggunaan di Kota Probolinggo, 2022**
**Outstanding Credits of Rural Banks by Type of Credit in
Probolinggo Municipality, 2022**

| Rincian Description | Jumlah Rekening Number of Accounts | Nominal (ribu rupiah) Nominal (thousand rupiahs) |
|-------------------------------------|---|---|
| (1) | (2) | (3) |
| Modal Kerja/ <i>Working Capital</i> | 3 192 | 129 057 010 |
| Investasi/ <i>Investment</i> | 25 | 2 868 251 |
| Konsumsi/ <i>Consumption</i> | 1 504 | 24 519 444 |

Catatan/Note: ...

Sumber/Source: Otoritas Jasa Keuangan/*Financial Services Authority*

Tabel
Table 9.6**Posisi Tabungan pada Bank Perkreditan Rakyat di Kota
Probolinggo, 2022**
***Outstanding Saving of Rural Banks in Probolinggo
Municipality, 2022***

| Rincian Description | Jumlah Rekening Number of Accounts | Nominal (ribu rupiah) Nominal (thousand rupiahs) |
|--------------------------------|---|---|
| (1) | (2) | (3) |
| Tabungan/ <i>Saving</i> | 25 700 | 75 268 974 |
| Deposito/ <i>Time Deposits</i> | 1 207 | 171 305 543 |

Catatan/Note: ...

Sumber/Source: Otoritas Jasa Keuangan/*Financial Services Authority*

Tabel 9.7 Jumlah Koperasi Aktif Menurut Kecamatan di Kota Probolinggo, 2019–2022
Table 9.7 Number of Active Cooperative by Subdistrict in Probolinggo Municipality, 2019–2022

| Kecamatan Subdistrict | 2019 | 2020 | 2021 | 2022 |
|---|------------|------------|------------|------------|
| (1) | (2) | (3) | (4) | (5) |
| Kademangan | 36 | 36 | 37 | 37 |
| Kedopak | 22 | 24 | 23 | 23 |
| Wonoasih | 22 | 23 | 22 | 21 |
| Mayangan | 91 | 80 | 70 | 64 |
| Kanigaran | 84 | 92 | 83 | 81 |
| Kota Probolinggo/ Probolinggo Municipality | 255 | 255 | 235 | 226 |

Catatan/Note: ...

Sumber/Source: Dinas Koperasi, Usaha Kecil dan Menengah, dan Perdagangan Kota Probolinggo/Cooperative, Small and Medium Business, and Trade Services of Probolinggo Municipality

Tabel
Table 9.8**Jumlah Koperasi Menurut Jenis Koperasi dan Kecamatan di Kota Probolinggo, 2022**
Number of Cooperative by Kind of Cooperative and Subdistrict in Probolinggo Municipality, 2022

| Kecamatan Subdistrict | Jenis Koperasi/ Kind of Cooperative | | | | | Jumlah Total |
|---|-------------------------------------|-----------|-----------|----------|------------------|-----------------|
| | KUD | KPRI | KOPKAR | KOPPAS | Lainnya Other | |
| (1) | (2) | (3) | (4) | (5) | (6) | (7) |
| Kademangan | 1 | 3 | 5 | - | 28 | 37 |
| Kedopok | - | 2 | - | - | 21 | 23 |
| Wonoasih | 1 | 1 | 1 | - | 18 | 21 |
| Mayangan | 1 | 14 | 9 | - | 40 | 64 |
| Kanigaran | 1 | 7 | 14 | 1 | 58 | 81 |
| Kota Probolinggo/ Probolinggo Municipality | 4 | 27 | 29 | 1 | 165 | 226 |

Catatan/Note: ...

Sumber/Source: Dinas Koperasi, Usaha Kecil dan Menengah, dan Perdagangan Kota Probolinggo/Cooperative, Small and Medium Business, and Trade Services of Probolinggo Municipality

Tabel
Table 9.9**Indeks Harga Konsumen per Bulan Menurut Kelompok Pengeluaran (2018=100) di Kota Probolinggo, 2022**
Consumer Price Index per Month by Expenditure Group (2018=100) in Probolinggo Municipality, 2022

| Bulan Month | Makanan, Minuman dan Tembakau Food, Beverages and Tobacco | Pakaian dan Alas Kaki Clothing and Footwear | Perumahan, Air, Listrik, dan Bahan Bakar Rumah Tangga Housing, Water, Electricity, and Household Fuels |
|------------------------------|--|--|---|
| (1) | (2) | (3) | (4) |
| Januari/January | 109,73 | 107,09 | 102,27 |
| Februari/February | 108,90 | 107,09 | 102,28 |
| Maret/March | 110,64 | 107,31 | 102,31 |
| April/April | 113,46 | 107,61 | 102,52 |
| Mei/May | 114,49 | 107,59 | 102,52 |
| Juni/June | 116,33 | 107,60 | 102,54 |
| Juli/July | 117,86 | 107,60 | 102,86 |
| Agustus/August | 114,78 | 107,97 | 103,45 |
| September/September | 114,34 | 107,97 | 103,63 |
| Oktober/October | 113,11 | 108,01 | 103,66 |
| November/November | 114,32 | 108,28 | 103,66 |
| Desember/December | 116,03 | 108,64 | 103,69 |

Lanjutan Tabel/*Continued Table 9.9*

| Bulan <i>Month</i> | Perlengkapan, Peralatan, dan Pemeliharaan Rutin Rumah Tangga <i>Furnishing, Household Equipment and Routine Household Maintenance</i> | Kesehatan <i>Health</i> | Transportasi <i>Transport</i> |
|------------------------------|---|-----------------------------------|---|
| (1) | (5) | (6) | (7) |
| Januari/ <i>January</i> | 110,66 | 110,38 | 102,65 |
| Februari/ <i>February</i> | 110,87 | 110,38 | 102,65 |
| Maret/ <i>March</i> | 111,46 | 110,39 | 102,78 |
| April/ <i>April</i> | 112,31 | 110,62 | 103,66 |
| Mei/ <i>May</i> | 112,66 | 110,80 | 103,69 |
| Juni/ <i>June</i> | 112,84 | 110,83 | 103,66 |
| Juli/ <i>July</i> | 112,99 | 110,97 | 103,78 |
| Agustus/ <i>August</i> | 113,11 | 111,55 | 103,99 |
| September/ <i>September</i> | 113,11 | 112,64 | 112,22 |
| Oktober/ <i>October</i> | 113,08 | 112,78 | 112,60 |
| November/ <i>November</i> | 113,40 | 112,78 | 112,68 |
| Desember/ <i>December</i> | 113,47 | 112,78 | 113,37 |

Lanjutan Tabel/Continued Table 9.9

| Bulan Month | Informasi, Komunikasi, dan Jasa Keuangan Information, Communication and Financial Services | Rekreasi, Olahraga, dan Budaya Recreation, Sport, and Culture | Pendidikan Education |
|------------------------|---|--|---------------------------------|
| (1) | (8) | (9) | (10) |
| Januari/January | 99,76 | 101,10 | 105,81 |
| Februari/February | 99,76 | 101,10 | 105,81 |
| Maret/March | 99,76 | 101,44 | 105,81 |
| April/April | 99,72 | 101,44 | 105,81 |
| Mei/May | 99,72 | 101,57 | 105,81 |
| Juni/June | 99,72 | 101,59 | 105,81 |
| Juli/July | 99,72 | 101,91 | 106,20 |
| Agustus/August | 99,72 | 102,29 | 106,27 |
| September/September | 99,72 | 103,03 | 106,27 |
| Oktober/October | 99,72 | 103,03 | 114,16 |
| November/November | 99,72 | 103,03 | 114,16 |
| Desember/December | 99,72 | 104,75 | 114,16 |

Lanjutan Tabel/*Continued Table* 9.9

| Bulan Month | Penyediaan Makanan dan Minuman/Restoran Food and Beverage Services/Restaurant | Perawatan Pribadi dan Jasa Lainnya Personal Care and Other Services | Umum General |
|------------------------|--|--|-------------------------|
| (1) | (11) | (12) | (13) |
| Januari/January | 106,01 | 117,82 | 106,86 |
| Februari/February | 106,01 | 118,13 | 106,67 |
| Maret/March | 107,00 | 119,97 | 107,44 |
| April/April | 107,63 | 121,22 | 108,60 |
| Mei/May | 108,05 | 123,45 | 109,11 |
| Juni/June | 110,48 | 124,95 | 109,92 |
| Juli/July | 110,83 | 125,06 | 110,49 |
| Agustus/August | 110,83 | 124,58 | 109,77 |
| September/September | 110,83 | 124,47 | 110,85 |
| Oktober/October | 110,83 | 125,90 | 111,03 |
| November/November | 110,83 | 126,28 | 111,44 |
| Desember/December | 110,88 | 127,40 | 112,18 |

Catatan/Note: ...

Sumber/Source: BPS, Survei Harga Konsumen/BPS-Statistics Indonesia, Consumer Price Survey

Tabel
Table 9.10**Laju Inflasi Bulanan Menurut Kelompok
Pengeluaran(2018=100) di Kota Probolinggo, 2022**
**Monthly Inflation Rate by Expenditure Group (2018=100) in
Probolinggo Municipality, 2022**

| Bulan Month | Makanan, Minuman dan Tembakau Food, Beverages and Tobacco | Pakaian dan Alas Kaki Clothing and Footwear | Perumahan, Air, Listrik, dan Bahan Bakar Rumah Tangga Housing, Water, Electricity, and Household Fuels |
|------------------------------|--|--|---|
| (1) | (2) | (3) | (4) |
| Januari/January | 1,04 | 0,00 | 0,03 |
| Februari/February | -0,76 | 0,00 | 0,01 |
| Maret/March | 1,60 | 0,21 | 0,03 |
| April/April | 2,55 | 0,28 | 0,21 |
| Mei/May | 0,91 | -0,02 | 0,00 |
| Juni/June | 1,61 | 0,01 | 0,02 |
| Juli/July | 1,32 | 0,00 | 0,31 |
| Agustus/August | -2,61 | 0,34 | 0,57 |
| September/September | -0,38 | 0,00 | 0,17 |
| Oktober/October | -1,08 | 0,04 | 0,03 |
| November/November | 1,07 | 0,25 | 0,00 |
| Desember/December | 1,50 | 0,33 | 0,03 |
| 2022 | 6,84 | 1,45 | 1,42 |

Lanjutan Tabel/*Continued Table* 9.10

| Bulan <i>Month</i> | Perlengkapan, Peralatan, dan Pemeliharaan Rutin Rumah Tangga <i>Furnishing, Household Equipment and Routine Household Maintenance</i> | Kesehatan <i>Health</i> | Transportasi <i>Transport</i> |
|------------------------------|---|-----------------------------------|---|
| (1) | (5) | (6) | (7) |
| Januari/ <i>January</i> | 0,70 | 0,01 | 0,06 |
| Februari/ <i>February</i> | 0,19 | 0,00 | 0,00 |
| Maret/ <i>March</i> | 0,53 | 0,01 | 0,13 |
| April/ <i>April</i> | 0,76 | 0,21 | 0,86 |
| Mei/ <i>May</i> | 0,31 | 0,16 | 0,03 |
| Juni/ <i>June</i> | 0,16 | 0,03 | -0,03 |
| Juli/ <i>July</i> | 0,13 | 0,13 | 0,12 |
| Agustus/ <i>August</i> | 0,11 | 0,52 | 0,20 |
| September/ <i>September</i> | 0,00 | 0,98 | 7,91 |
| Oktober/ <i>October</i> | -0,03 | 0,12 | 0,34 |
| November/ <i>November</i> | 0,28 | 0,00 | 0,07 |
| Desember/ <i>December</i> | 0,06 | 0,00 | 0,61 |
| 2022 | 3,26 | 2,18 | 10,51 |

Lanjutan Tabel/*Continued Table 9.10*

| Bulan Month | Informasi, Komunikasi, dan Jasa Keuangan Information, Communication and Financial Services | Rekreasi, Olahraga, dan Budaya Recreation, Sport, and Culture | Pendidikan Education |
|------------------------|---|--|---------------------------------|
| (1) | (8) | (9) | (10) |
| Januari/January | -0,04 | 0,10 | 0,00 |
| Februari/February | 0,00 | 0,00 | 0,00 |
| Maret/March | 0,00 | 0,34 | 0,00 |
| April/April | -0,04 | 0,00 | 0,00 |
| Mei/May | 0,00 | 0,13 | 0,00 |
| Juni/June | 0,00 | 0,02 | 0,00 |
| Juli/July | 0,00 | 0,31 | 0,37 |
| Agustus/August | 0,00 | 0,37 | 0,07 |
| September/September | 0,00 | 0,72 | 0,00 |
| Oktober/October | 0,00 | 0,00 | 7,42 |
| November/November | 0,00 | 0,00 | 0,00 |
| Desember/December | 0,00 | 1,67 | 0,00 |
| 2022 | -0,08 | 3,71 | 7,89 |

Lanjutan Tabel/*Continued Table* 9.10

| Bulan Month | Penyediaan Makanan dan Minuman/Restoran Food and Beverage Services/Restaurant | Perawatan Pribadi dan Jasa Lainnya Personal Care and Other Services | Umum General |
|------------------------|--|--|-------------------------|
| (1) | (11) | (12) | (13) |
| Januari/January | 0,21 | 1,00 | 0,45 |
| Februari/February | 0,00 | 0,26 | -0,18 |
| Maret/March | 0,93 | 1,56 | 0,72 |
| April/April | 0,59 | 1,04 | 1,08 |
| Mei/May | 0,39 | 1,84 | 0,47 |
| Juni/June | 2,25 | 1,22 | 0,74 |
| Juli/July | 0,32 | 0,09 | 0,52 |
| Agustus/August | 0,00 | -0,38 | -0,65 |
| September/September | 0,00 | -0,09 | 0,98 |
| Oktober/October | 0,00 | 1,15 | 0,16 |
| November/November | 0,00 | 0,30 | 0,37 |
| Desember/December | 0,05 | 0,89 | 0,66 |
| 2022 | 4,81 | 9,22 | 5,45 |

Catatan/Note: ...

Sumber/Source: BPS, Survei Harga Konsumen/BPS-Statistics Indonesia, Consumer Price Survey

Tabel
Table 9.11**Inflasi Menurut Bulan di Kota Probolinggo, 2018-2022**
Inflation by Month in Probolinggo Municipality, 2018-2022

| Bulan Month | 2018 | 2019 | 2020 | 2021 | 2022 |
|---|-------------|-------------|-------------|-------------|-------------|
| (1) | (2) | (3) | (3) | (4) | (5) |
| Januari/January | 0,29 | 0,12 | 0,40 | 0,28 | 0,45 |
| Februari/February | 0,31 | -0,14 | 0,39 | 0,05 | -0,18 |
| Maret/March | -0,13 | -0,12 | 0,04 | 0,18 | 0,72 |
| April/April | 0,21 | 0,19 | 0,05 | 0,09 | 1,08 |
| Mei/May | 0,09 | 0,68 | 0,05 | 0,10 | 0,47 |
| Juni/June | 0,73 | 0,48 | 0,15 | -0,17 | 0,74 |
| Juli/July | 0,06 | -0,05 | 0,16 | 0,16 | 0,52 |
| Agustus/August | -0,35 | 0,27 | -0,07 | 0,06 | -0,65 |
| September/September | -0,32 | -0,14 | -0,35 | -0,14 | 0,98 |
| Oktober/October | 0,20 | 0,12 | 0,15 | 0,13 | 0,16 |
| November/November | 0,35 | 0,31 | 0,41 | 0,24 | 0,37 |
| Desember/December | 0,72 | 0,28 | 0,47 | 0,78 | 0,66 |
| Tingkat Inflasi Inflation Rate | 2,18 | 1,99 | 1,88 | 1,76 | 5,45 |

Catatan/Note: ...

Sumber/Source: BPS, Survei Harga Konsumen/BPS-Statistics Indonesia, Consumer Price Survey

10

PENGELUARAN PENDUDUK

POPULATION EXPENDITURE

Rata-rata pengeluaran penduduk per kapita sebulan

Average expenditure per capita per month

Rp. 1.372.987

Persentase pengeluaran makanan per kapita sebulan

Percentage of food expenditure per capita per month

40,97%

59,03%

Persentase pengeluaran non makanan per kapita sebulan

Percentage of non-food expenditure per capita per month

PENJELASAN TEKNIS

1. Pengeluaran rata-rata per kapita adalah biaya yang dikeluarkan untuk konsumsi semua anggota rumah tangga selama sebulan baik yang berasal dari pembelian, pemberian maupun produksi sendiri dibagi dengan banyaknya anggota rumah tangga dalam rumah tangga tersebut.
2. Data konsumsi/pengeluaran diperoleh melalui Survei Sosial Ekonomi Nasional (Susenas). Data tersebut dikelompokkan menjadi 2 kelompok, yaitu kelompok makanan dan bukan makanan. Referensi waktu survei yang digunakan adalah selama seminggu terakhir untuk konsumsi makanan dan sebulan atau setahun terakhir untuk konsumsi bukan makanan.
3. Pengumpulan data kelompok makanan meliputi banyaknya komoditi yang dikonsumsi beserta nilai pengeluarannya. Pengumpulan data kelompok bukan makanan hanya mencakup nilai pengeluaran yang barang yang dikonsumsi, kecuali beberapa jenis barang tertentu juga dikumpulkan kuantitasnya, seperti listrik, air, gas, dan bahan bakar minyak (BBM).

TECHNICAL NOTES

1. *Per capita Average Expenditure is the cost spent for all household members consumption during the month, whether from purchasing, giving or own production, divided by the number of household members in the household.*
2. *The consumption/expenditure data collected from National Socioeconomic Survey (Susenas). Those data are divided in 2 groups; namely food and non food. The survey time reference period is previous week before enumeration date for food consumption and last month or last year for non food consumption.*
3. *The food group data collection includes quantity and value of commodities consumed. Data collection on mostly non food groups cover only the value of expenditures consumed except for certain commodities can also collected its quantity, such as the use of electricity, water, gas, and fuel oil (BBM).*

ULASAN

Berdasarkan Survei Sosial Ekonomi Nasional (SUSENAS) diperoleh pengeluaran rata-rata perkapita sebulan suatu wilayah baik pengeluaran makanan maupun non makanan. Rata-rata pengeluaran penduduk per kapita sebulan di Kota Probolinggo tahun 2021-2022 sebesar Rp1.355.536 dan Rp1.372.987.

Pada tahun 2022, pengeluaran rata-rata perkapita per bulan di Kota Probolinggo di kelompok makanan sebanyak 40,97 persen dan kelompok bukan makanan sebanyak 59,03 persen. Pengeluaran terbesar kelompok makanan adalah kelompok makanan/minuman jadi sebesar 35,39 persen, disusul padi-padian 11,98 persen dan rokok 9,40 persen.

Distribusi pengeluaran rata-rata perkapita sebulan menurut kelompok bukan makanan di Kota Probolinggo tahun 2022 terbanyak pada kelompok perumahan, bahan bakar, penerangan, dan air sekitar 43,80 persen, diikuti kelompok aneka barang dan jasa sekitar 26,64 persen.

DESCRIPTION

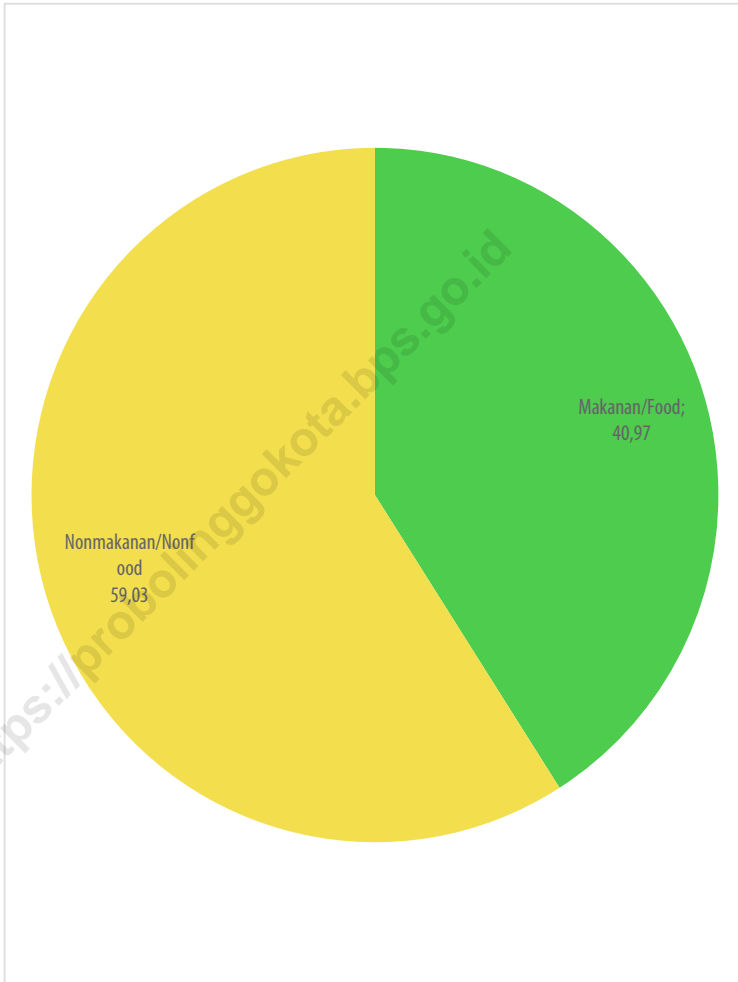
Based on National Social Economic Survey, average monthly percapita expenditure for a region which consist of two groups of commodity, food and non food commodity. Average expenditure per capita per month in Probolinggo Municipality in 2021-2022 was 1,355,536 rupiahs and 1,372,987 rupiahs.

In 2022, the average per capita expenditure per month in Probolinggo Municipality was 40.97 percents for food and 59.03 percents for non food. The biggest expenditure of food group was prepared food with 35.39 percent, followed by cereals 11.98 percent and cigarettes 9.40 percent.

The most distribution of average expenditure per capita per month by non food groups in Probolinggo Municipality 2022 was on housing and household facility about 43.80 percents followed by goods and services about 26.64 percents.

Gambar 10.1
Figures

Persentase Pengeluaran per Kapita Sebulan Menurut Kelompok Komoditas di Kota Probolinggo, 2022
Percentage of Monthly Expenditure per Capita by Commodity Group in Probolinggo Municipality, 2022



Sumber/Source : BPS, Survei Sosial Ekonomi Nasional (Susenas) Maret/BPS-Statistics Indonesia, National Socioeconomic Survey March

Tabel
Table 10.1

Rata-rata Pengeluaran per Kapita Sebulan Menurut Kelompok Komoditas (rupiah) di Kota Probolinggo, 2021 dan 2022
Monthly Average Expenditure per Capita by Commodity Group (rupiahs) in Probolinggo Municipality, 2021 and 2022

| Kelompok Komoditas/Commodity Group | 2021 | 2022 |
|---|------------------|------------------|
| (1) | (2) | (3) |
| Makanan/Food | | |
| Padi-padian/ <i>Cereals</i> | 67 087 | 67 389 |
| Umbi-umbian/ <i>Tubers</i> | 6 347 | 5 433 |
| Ikan/udang/cumi/kerang/ <i>Fish/shrimp/common squid/shells</i> | 49 820 | 48 921 |
| Daging/ <i>Meat</i> | 24 190 | 25 454 |
| Telur dan susu/ <i>Eggs and milk</i> | 38 851 | 34 020 |
| Sayur-sayuran/ <i>Vegetables</i> | 34 449 | 31 270 |
| Kacang-kacangan/ <i>Legumes</i> | 18 905 | 17 713 |
| Buah-buahan/ <i>Fruits</i> | 25 052 | 24 614 |
| Minyak dan kelapa/ <i>Oil and coconut</i> | 13 217 | 19 034 |
| Bahan minuman/ <i>Beverage stuffs</i> | 14 388 | 15 260 |
| Bumbu-bumbuan/ <i>Spices</i> | 12 121 | 11 586 |
| Konsumsi lainnya/ <i>Miscellaneous food items</i> | 8 818 | 9 838 |
| Makanan dan minuman jadi/ <i>Prepared food and beverages</i> | 196 072 | 199 074 |
| Rokok/ <i>Cigarettes</i> | 49 948 | 52 880 |
| Jumlah makanan/Total food | 559 266 | 562 485 |
| Bukan makanan/Non-food | | |
| Perumahan dan fasilitas rumah tangga/ <i>Housing and household facilities</i> | 327 505 | 354 962 |
| Aneka barang dan jasa/ <i>Goods and services</i> | 194 114 | 215 889 |
| Pakaian, alas kaki, dan tutup kepala/ <i>Clothing, footwear, and headgear</i> | 57 567 | 71 162 |
| Barang tahan lama/ <i>Durable goods</i> | 132 121 | 75 966 |
| Pajak, pungutan, dan asuransi/ <i>Taxes and insurance</i> | 70 436 | 75 872 |
| Keperluan pesta dan upacara/kenduri/ <i>Parties and ceremonies</i> | 14 528 | 166 50 |
| Jumlah bukan makanan/Total non-food | 796 270 | 810 501 |
| Jumlah/Total | 1 355 536 | 1 372 987 |

Catatan/Note: ...

Sumber/Source: BPS, Survei Sosial Ekonomi Nasional (Susenas) Maret/BPS-Statistics Indonesia, National Socioeconomic Survey March

Tabel 10.2 **Persentase Pengeluaran per Kapita Sebulan Menurut Kelompok Komoditas di Kota Probolinggo, 2021 dan 2022**
Percentage of Monthly Expenditure per Capita by Commodity Group in Probolinggo Municipality, 2021 and 2022

| Kelompok Komoditas/Commodity Group | 2021 | 2022 |
|---|---------------|---------------|
| (1) | (2) | (3) |
| Makanan/Food | | |
| Padi-padian/ <i>Cereals</i> | 12,00 | 11,98 |
| Umbi-umbian/ <i>Tubers</i> | 1,13 | 0,97 |
| Ikan/udang/cumi/kerang/ <i>Fish/shrimp/common squid/shells</i> | 8,91 | 8,70 |
| Daging/ <i>Meat</i> | 4,33 | 4,53 |
| Telur dan susu/ <i>Eggs and milk</i> | 6,95 | 6,05 |
| Sayur-sayuran/ <i>Vegetables</i> | 6,16 | 5,56 |
| Kacang-kacangan/ <i>Legumes</i> | 3,38 | 3,15 |
| Buah-buahan/ <i>Fruits</i> | 4,48 | 4,38 |
| Minyak dan kelapa/ <i>Oil and coconut</i> | 2,36 | 3,38 |
| Bahan minuman/ <i>Beverage stuffs</i> | 2,57 | 2,71 |
| Bumbu-bumbuan/ <i>Spices</i> | 2,17 | 2,06 |
| Konsumsi lainnya/ <i>Miscellaneous food items</i> | 1,58 | 1,75 |
| Makanan dan minuman jadi/ <i>Prepared food and beverages</i> | 35,06 | 35,39 |
| Rokok/ <i>Cigarettes</i> | 8,93 | 9,40 |
| Jumlah makanan/Total food | 41,26 | 40,97 |
| Bukan makanan/Non-food | | |
| Perumahan dan fasilitas rumah tangga/ <i>Housing and household facilities</i> | 41,13 | 43,80 |
| Aneka barang dan jasa/ <i>Goods and services</i> | 24,38 | 26,64 |
| Pakaian, alas kaki, dan tutup kepala/ <i>Clothing, footwear, and headgear</i> | 7,23 | 8,78 |
| Barang tahan lama/ <i>Durable goods</i> | 16,59 | 9,37 |
| Pajak, pungutan, dan asuransi/ <i>Taxes and insurance</i> | 8,85 | 9,36 |
| Keperluan pesta dan upacara/kenduri/ <i>Parties and ceremonies</i> | 1,82 | 2,05 |
| Jumlah bukan makanan/Total non-food | 58,74 | 59,03 |
| Jumlah/Total | 100,00 | 100,00 |

Catatan/Note: ...

Sumber/Source: BPS, Survei Sosial Ekonomi Nasional (Susenas) Maret/BPS-Statistics Indonesia, National Socioeconomic Survey March

Tabel
Table 10.3**Rata-rata Pengeluaran Penduduk Menurut Golongan Pengeluaran Per Kapita Sebulan di Kota Probolinggo, 2021 dan 2022**
Percentage of Monthly Expenditure Quantil per Capita per Month in Probolinggo Municipality, 2021 and 2022

| Kuintil Pengeluaran per Kapita per Month Monthly Expenditure Quantil per Capita (Rp) | 2021 | 2022 |
|---|------------------|------------------|
| (1) | (2) | (3) |
| Kuintil i/Quintil I | 630 721 | 606 416 |
| Kuintil ii/Quintil II | 876 829 | 873 475 |
| Kuintil iii/Quintil III | 1 102 436 | 1 080 208 |
| Kuintil iv/Quintil IV | 1 499 182 | 1 406 902 |
| Kuintil V/Quintil V | 2 668 148 | 2 896 352 |
| Jumlah/Total | 1 355 536 | 1 372 987 |

Catatan/Note: ...

Sumber/Source: BPS, Survei Sosial Ekonomi Nasional (Susenas) Maret/BPS-Statistics Indonesia, National Socioeconomic Survey March

11

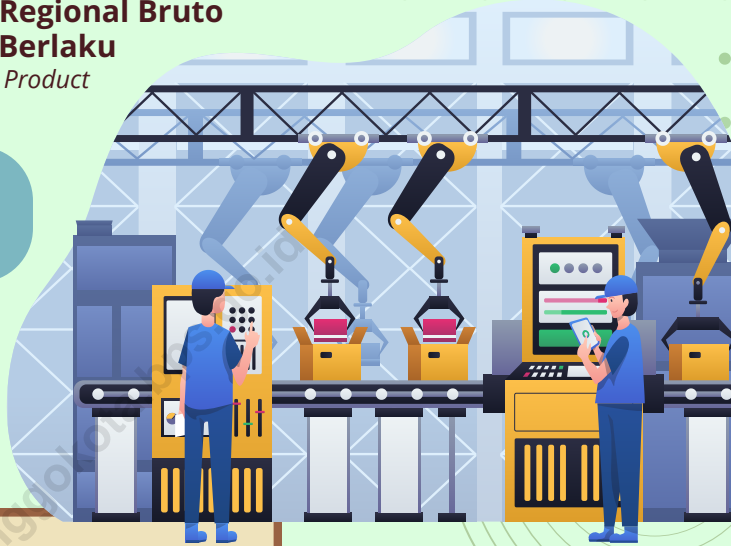
SISTEM NERACA NASIONAL

SYSTEM OF NATIONAL ACCOUNT

Produk Domestik Regional Bruto Atas Dasar Harga Berlaku

Gross Regional Domestic Product
at Current Market Prices

12.931,38
miliar rupiah



Sektor dengan Kontribusi Terbesar

Biggest contribution sector

26,48%

Perdagangan Besar dan Eceran;
Reparasi Mobil dan Sepeda Motor
Wholesale and Retail Trade; Repair of Motor
Vehicles and Motorcycles

14,59%

Industri Pengolahan
Manufacturing

15,23%

Transportasi dan Pergudangan
Transportation and Storage

Laju Pertumbuhan Ekonomi

Economic Growth

6,12%

Sumber/Source: BPS, berbagai sensus, survei, dan sumber lain/BPS-Statistics
Indonesia, various census, survey, and other sources

PENJELASAN TEKNIS

1. Produk Domestik Regional Bruto pada tingkat nasional serta Produk Domestik Regional Bruto (PDRB) pada tingkat regional (provinsi/kabupaten/kota) menggambarkan kemampuan suatu wilayah untuk menciptakan nilai tambah pada suatu waktu tertentu. Untuk menyusun PDB maupun PDRB digunakan 2 pendekatan, yaitu lapangan usaha dan pengeluaran. Keduanya menyajikan komposisi data nilai tambah dirinci menurut sumber kegiatan ekonomi (lapangan usaha) dan menurut komponen penggunaannya. PDB maupun PDRB dari sisi lapangan usaha merupakan penjumlahan seluruh komponen nilai tambah bruto yang mampu diciptakan oleh sektor-sektor ekonomi atas berbagai aktivitas produksinya. Sedangkan dari sisi pengeluaran menjelaskan tentang penggunaan dari nilai tambah tersebut.
2. PDRB menurut lapangan usaha mengalami perubahan klasifikasi dari 9 sektor menjadi 17 sektor lapangan usaha. PDRB menurut lapangan usaha dirinci menurut total nilai tambah dari seluruh sektor ekonomi yang mencakup lapangan usaha Pertanian, Kehutanan, dan Perikanan; Pertambangan dan Penggalian; Industri Pengolahan; Pengadaan

TECHNICAL NOTES

1. *The basic measure of the value added arising from economic activity is known as Gross Regional Product at the national level and Gross Regional Domestic Product (GRDP) at the regional level (provinces/regencies/municipalities). To compile these statistics, two approaches have been used, i.e. "production approach" and "expenditure approach". The first approach is to measure value added produced by various kinds of economic activities, while the second approach is to measure final uses of the country's output. In other words, GDP/GRDP is the sum of total value added produced by all economic industries (activities) and the way of using it. The second approach explained the used of value added from expenditures.*
2. *GRDP by main industry classification changes from 9 sectors to 17 industries. GRDP by industry is classified by types of economic activities such as Agriculture, Forestry and Fishing; Mining and Quarrying; Manufacturing; Electricity and Gas; Water supply, Sewerage, Waste Management and Remediation Activities; Construction; Wholesale and Retail*

Listrik dan Gas; Pengadaan Air, Pengelolaan Sampah, Limbah dan Daur Ulang; Konstruksi; Perdagangan Besar dan Eceran, Reparasi Mobil dan Sepeda Motor; Transportasi dan Pergudangan; Penyediaan Akomodasi dan Makan Minum; Informasi dan Komunikasi; Jasa Keuangan dan Asuransi; Real Estat; Jasa Perusahaan; Administrasi Pemerintahan, Pertahanan dan Jaminan Sosial Wajib; Jasa Pendidikan; Jasa Kesehatan dan Kegiatan Sosial; dan Jasa lainnya.

3. PDRB menurut pengeluaran mengalami perubahan klasifikasi dimana pengeluaran konsumsi Lembaga Non Profit yang Melayani Rumah Tangga (LNPR) yang sebelumnya termasuk bagian dari pengeluaran konsumsi rumah tangga menjadi komponen terpisah. Sehingga klasifikasi PDRB menurut pengeluaran dirinci menjadi 7 komponen yaitu komponen pengeluaran konsumsi rumah tangga, pengeluaran konsumsi LNPR, pengeluaran konsumsi pemerintah, pembentukan modal tetap bruto, perubahan inventori, ekspor barang dan jasa, dan impor barang dan jasa.
4. Pengeluaran konsumsi rumah tangga mencakup berbagai pengeluaran konsumsi akhir rumah tangga atas barang dan jasa untuk memenuhi kebutuhan individu ataupun kelompok

Trade; Repair of Motor Vehicles and Motorcycles; Transportation and Storage; Accommodation and Food Service Activities; Information and Communication; Financial and Insurance Activities; Real Estate Activities; Business Activities; Public Administration; Defence and Compulsory Social Security; Education; Human Health and Social Work Activities; and Other Services Activities.

3. *GRDP by expenditure classification changes where consumption expenditure Non-profit Institutions Serving Households (NPISH) previously included as part of household consumption expenditure is taken out into separate component. So that, GRDP by type of expenditures is classified into: household consumption expenditure, NPISH consumption expenditure, government consumption expenditure, gross fixed capital formation, changes in inventories, exports of goods and services, and imports of goods and services.*
4. *Household consumption expenditures consist of expenditures incurred by households, which are used for both individual or collective needs.*

secara langsung. Pengeluaran rumah tangga di sini mencakup makanan dan minuman selain restoran; pakaian, alas kaki dan jasa perawatannya; perumahan dan perlengkapan rumah tangga; kesehatan dan pendidikan; transportasi dan komunikasi; restoran dan hotel serta lainnya.

5. Pengeluaran Konsumsi Pemerintah terdiri dari Pengeluaran Konsumsi Individu dan Pengeluaran Konsumsi Kolektif. Barang dan jasa individu merupakan barang dan jasa privat, dimana ciri-ciri barang privat adalah a) Scarcity, yaitu ada kelangkaan/keterbatasan dalam jumlah; b) Excludable consumption, yaitu konsumsi suatu barang dapat dibatasi hanya pada mereka yang memenuhi persyaratan tertentu (biasanya harga); c) Rivalrous competition, yaitu konsumsi oleh satu konsumen akan mengurangi atau menghilangkan kesempatan pihak lain untuk melakukan hal serupa. Contoh barang dan jasa yang dihasilkan pemerintah dan tergolong sebagai barang dan jasa individu adalah jasa pelayanan kesehatan pemerintah di rumah sakit/puskesmas dan jasa pendidikan di sekolah/universitas negeri. Sedangkan barang dan jasa kolektif ekuivalen dengan barang publik yang memiliki ciri a) Non rivalry, yaitu penggunaan satu konsumen terhadap suatu

Household consumptions are classified into food and beverages other than restaurants; clothing, footwear, and related maintenance services; housing and household equipment; health and education; transport and communication; restaurants and hotels; and others.

5. *Government consumption expenditure consists of Individual Consumption Expenditure and Collective Consumption Expenditure. Individual goods and services are private goods and services, which the characteristics of private goods is a) Scarcity, that there is a scarcity/limited in number; b) Excludable consumption, the consumption of goods can be limited only to those who meet certain requirements (usually the price); c) Rivalrous competition, ie consumption by the consumer will reduce or eliminate the chance of another party to do so. Examples of goods and services produced by government and classified as goods and services of individuals is the government health services in hospitals/health centers and education services in schools/universities. Collective goods and services equivalent to public goods characterized by a) Non-rivalry, namely the use of a consumer for an item does not reduce the chance of another consumer to also consume goods; b) Non-excludable, i.e. when a public good available,*

barang tidak mengurangi kesempatan konsumen lain untuk juga mengkonsumsi barang tersebut; b) Non excludable, yaitu apabila suatu barang publik tersedia, maka tidak ada yang dapat menghalangi siapapun untuk memperoleh manfaat dari barang tersebut atau dengan kata lain setiap orang memiliki akses ke barang tersebut. Contoh barang dan jasa yang dihasilkan pemerintah dan tergolong sebagai barang dan jasa kolektif adalah jasa pertahanan yang dilakukan TNI dan keamanan yang dilakukan kepolisian.

6. Pembentukan Modal Tetap Bruto (PMTB) mencakup pengadaan, pembuatan, dan pembelian barang modal. Barang modal dimaksud adalah barang-barang yang digunakan untuk proses produksi, tahan lama atau yang mempunyai umur pemakaian lebih dari satu tahun seperti bangunan, mesin-mesin dan alat angkut. Termasuk pula di sini perbaikan besar (berat) yang sifatnya memperpanjang umur atau mengubah bentuk atau kapasitas barang modal tersebut. Pengeluaran barang modal untuk keperluan militer juga dicakup sebagai PMTB. Klasifikasi komponen PMTB dibagi menjadi 6 sub komponen yaitu Konstruksi; Mesin dan Peralatan; Kendaraan; Peralatan Lainnya; Cultivated Biological Resources (CBR) dan

then nothing can hinder anyone to benefit from the goods or in other words everyone has access to the goods. Examples of goods and services produced by government and classified as collective goods and services is carried military defense services and the police's security.

6. *Gross Fixed Capital Formation (GFCF) includes procurement, manufacture, and the purchase of capital goods. Capital goods are goods which are used for the production process, durable or have a service life of more than one year such as buildings, machinery, and transportation equipment. Including here: huge improvement that are to extend the life or changing the shape or the capacity of the capital goods. Capital expenditures for military purposes are also covered as GFCF. GFCF component are classified into six sub-components: Construction; Machinery and Equipment; vehicle; Other equipment; Cultivated Biological Resources (CBR) and Intellectual Property Product.*

- Produk Kekayaan Intelektual.
7. Ekspor barang dan jasa merupakan transaksi perdagangan barang dan jasa dari penduduk (residen) ke bukan penduduk (nonresiden). Impor barang dan jasa adalah transaksi perdagangan dari bukan penduduk ke penduduk. Ekspor atau impor barang terjadi pada saat terjadi perubahan hak kepemilikan barang antara penduduk dengan bukan penduduk (dengan atau tanpa perpindahan fisik barang tersebut). Pada PDB dengan tahun dasar 2010, ekspor dan impor barang dirinci menjadi nonmigas dan migas.
 8. Produk Domestik Regional Bruto maupun agregat turunannya disajikan dalam 2 (dua) versi penilaian, yaitu atas dasar "harga berlaku" dan atas dasar "harga konstan". Disebut sebagai harga berlaku karena seluruh agregat dinilai dengan menggunakan harga pada tahun berjalan, sedangkan harga konstan penilaiannya didasarkan kepada harga satu tahun dasar tertentu, dalam publikasi ini digunakan harga tahun 2010.
 9. Laju pertumbuhan Produk Domestik Regional Bruto diperoleh dari perhitungan PDRB atas dasar harga konstan. Diperoleh dengan cara mengurangi nilai PDRB pada tahun ke-n terhadap nilai pada
7. *Exports of goods and services consist of transactions of goods and services from residents to non-residents. Imports of goods and services consist of transaction of goods and services from non-residents to residents. Exports and imports of goods occur when there are changes in ownership of goods between residents and non-residents (with or without physical movements of goods across frontiers). On the GDP at 2010 basic year, exports and imports of goods specified into non oil and gas and oil and gas.*
 8. *GRDP and its aggregations are presented in two forms: at current market prices and at constant base year market prices. In presenting current market prices, all aggregates are valued at current market prices, while base year constant market prices are shown by valuing all aggregates at fixed base year prices. Year of 2010 is used as the base year in this publication.*
 9. *Growth rate of Gross Regional Domestic Product is derived from GRDP at constant market prices. It is obtained by subtracting the value of GRDP year n with the value of GDP year n-1, divided by the value of GRDP year n-1 then multiplied*

tahun ke n-1 (tahun sebelumnya), dibagi dengan nilai pada tahun ke n-1, dikalikan dengan 100 persen. Laju pertumbuhan menunjukkan perkembangan agregat pendapatan dari satu waktu tertentu terhadap waktu sebelumnya.

by 100 percent. The growth rate of GRDP explains the income growth during the given period.

<https://probolinggokota.bps.go.id>

ULASAN

Melalui penghitungan baru sesuai SNA2008, Angka Produk Domestik Regional Bruto (PDRB) Kota Probolinggo Atas Dasar Harga Berlaku (ADHB) selama kurun waktu lima tahun terakhir masing-masing adalah 10,52 trilyun (2018), 11,35 trilyun (2019), 11,07 trilyun (2020), 11,70 trilyun (2022), dan 12,93 trilyun (2022).

Perubahan tahun dasar dari 2000 ke 2010 menyebabkan perubahan nilai PDRB yang dihitung atas dasar harga konstan. Sementara, angka PDRB Kota Probolinggo Atas Dasar Harga Konstan (ADHK) 2010, selama kurun waktu lima tahun terakhir masing-masing 7,87 trilyun (2018), 8,34 trilyun (2019), 8,04 trilyun (2020), 8,36 trilyun (2021), dan 8,87 trilyun (2022).

Selama kurun waktu lima tahun terakhir, sumbangan terbesar dihasilkan oleh sektor perdagangan besar dan eceran; reparasi mobil dan sepeda motor. Pada tahun 2022, sumbangan sektor Perdagangan Besar dan Eceran; Reparasi Mobil dan Sepeda Motor mencapai 26,48 persen, kemudian diikuti oleh sektor Industri Pengolahan dengan andil sebesar 14,59 persen, kemudian sektor Transportasi dan pergudangan sebesar 15,23 persen. Adapun sumbangan sektor lainnya masing-masing masih kurang dari 10 persen.

DESCRIPTION

Through the new calculation in accordance SNA 2008, Gross Regional Domestic Product (GRDP) of Probolinggo Municipality at current market in the last of five years were successively 10.52 trillion (2018), 11.35 trillion (2019), 11.07 trillion (2020), 11.70 trillion (2021), and 12.93 trillion (2022).

A change the base year from 2000 to 2010 cause a changes in the value of GRDP calculated at constant prices. GRDP of Probolinggo Municipality by 2010 constant price in the last of five years were succesively, 7.87 trillion (2018), 8.34 trillion (2019), and 8.04 trillion (2020), 8.36 trillion (2021), and 8.87 trillion (2022).

In the past five years, the largest contribution generated by the sector of wholesale and retail trade; repair of motor vehicles and motorcycles. In 2022, the contribution of wholesale and retail trade; repair of motor vehicles and motorcycles sector to GRDP was 26.48 percent, followed by manufacturing 14.59 percent and transportation and storage sector at 15.23 percent. The other sectors contributed less than 10 percent each.

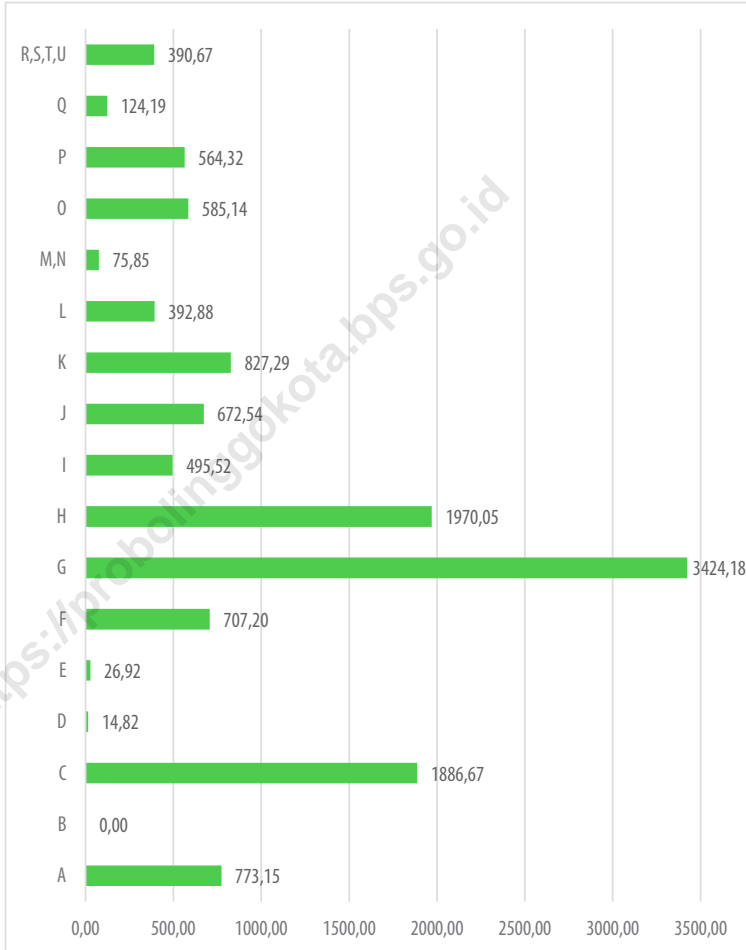
Pada tahun 2022 Kota Probolinggo mencatatkan pertumbuhan ekonomi sebesar 6,12 persen. Pertumbuhan tertinggi tercatat pada lapangan usaha Transportasi dan Pergudangan sebesar 13,30 persen, diikuti oleh lapangan usaha Jasa Lainnya sebesar 11,05 persen. Sedangkan pertumbuhan terendah pada lapangan usaha Jasa Perusahaan sebesar -0,73 persen.

In 2022, Probolinggo Municipality recorded economic growth of 6.12 percent. The highest growth was recorded in the Transportations and Storage industry by 13.30 percent, followed by the Other Services Activities industry of 11.05 percent. While the lowest growth is Business Activities industry by -0.73 percent.

<https://probolinggokota.bps.go.id>

Gambar 11.1
Figures

Produk Domestik Regional Bruto Atas Dasar Harga Berlaku Menurut Lapangan Usaha di Kota Probolinggo (juta rupiah), 2022
Gross Regional Domestic Product at Current Market Prices by Industry in Probolinggo Municipality (million rupiahs), 2022



Sumber/Source : BPS, berbagai sensus, survei dan sumber lain/BPS-Statistics Indonesia, various census, survey, and other sources

Gambar 11.2
Figures

Laju Pertumbuhan Produk Domestik Regional Bruto di Kota Probolinggo (%), 2018-2022
Growth of Gross Regional Domestic Product in Probolinggo Municipality (%), 2018-2022



Sumber/Source : BPS, berbagai sensus, survei dan sumber lain/BPS-Statistics Indonesia, various census, survey, and other sources

Tabel
Table 11.1.

**Produk Domestik Regional Bruto Atas Dasar Harga
Berlaku Menurut Lapangan Usaha di Kota Probolinggo
(miliar rupiah), 2018–2022**
**Gross Regional Domestic Product at Current Market Prices
by Industry in Probolinggo Municipality (billion rupiahs),
2018–2022**

| Lapangan Usaha/Industry | 2018 | 2019 | 2020 | 2021 ^x | 2022 ^{xx} |
|--|----------|----------|----------|-------------------|--------------------|
| (1) | (2) | (3) | (4) | (5) | (6) |
| A Pertanian, Kehutanan, dan Perikanan/ <i>Agriculture, Forestry, and Fishing</i> | 659,67 | 679,87 | 683,16 | 669,33 | 773,15 |
| B Pertambangan dan Penggalian/ <i>Mining and Quarrying</i> | - | - | - | - | - |
| C Industri Pengolahan/ <i>Manufacturing</i> | 1 596,90 | 1 659,26 | 1 601,75 | 1 715,86 | 1 886,67 |
| D Pengadaan Listrik dan Gas/ <i>Electricity and Gas</i> | 12,33 | 13,14 | 12,90 | 13,40 | 14,82 |
| E Pengadaan Air; Pengelolaan Sampah, Limbah, dan Daur Ulang/ <i>Water Supply; Sewerage, Waste Management, and Remediation Activities</i> | 22,12 | 22,75 | 23,77 | 25,18 | 26,92 |
| F Konstruksi/ <i>Construction</i> | 640,54 | 669,87 | 629,50 | 640,48 | 707,20 |
| G Perdagangan Besar dan Eceran; Reparasi Mobil dan Sepeda Motor/ <i>Wholesale and Retail Trade; Repair of Motor Vehicles and Motorcycles</i> | 2 724,35 | 2 968,05 | 2 846,72 | 3 082,47 | 3 424,18 |
| H Transportasi dan Pergudangan/ <i>Transportation and Storage</i> | 1 427,32 | 1 595,52 | 1 519,80 | 1 648,32 | 1 970,05 |
| I Penyediaan Akomodasi dan Makan Minum/ <i>Accommodation and Food Service Activities</i> | 410,80 | 446,63 | 414,18 | 444,83 | 495,52 |
| J Informasi dan Komunikasi/ <i>Information and Communication</i> | 514,81 | 563,27 | 611,49 | 648,46 | 672,54 |

Lanjutan Tabel/*Continued Table* 11.1

| Lapangan Usaha/ <i>Industry</i> | | 2018 | 2019 | 2020 | 2021 ^x | 2022 ^{xx} |
|--|---|------------------|------------------|------------------|-------------------|--------------------|
| (1) | | (2) | (3) | (4) | (5) | (6) |
| K | Jasa Keuangan dan Asuransi/ <i>Financial and Insurance Activities</i> | 699,83 | 742,65 | 742,98 | 769,89 | 827,29 |
| L | Real Estat/ <i>Real Estate Activities</i> | 317,95 | 347,49 | 359,96 | 370,39 | 392,88 |
| M,N | Jasa Perusahaan/ <i>Business Activities</i> | 67,99 | 74,55 | 70,88 | 73,26 | 75,85 |
| O | Administrasi Pemerintahan, Pertahanan, dan Jaminan Sosial Wajib/ <i>Public Administration and Defence; Compulsory Social Security</i> | 520,17 | 577,12 | 584,27 | 583,68 | 585,14 |
| P | Jasa Pendidikan/ <i>Education</i> | 479,23 | 524,86 | 549,38 | 556,53 | 564,32 |
| Q | Jasa Kesehatan dan Kegiatan Sosial/ <i>Human Health and Social Work Activities</i> | 90,73 | 100,09 | 110,49 | 120,38 | 124,19 |
| R,S,T,U | Jasa Lainnya/ <i>Other Services Activities</i> | 336,65 | 364,03 | 313,27 | 337,45 | 390,67 |
| Produk Domestik Regional Bruto/<i>Gross Regional Domestic Product</i> | | 10 521,39 | 11 349,18 | 11 074,50 | 11 699,90 | 12 931,38 |

Catatan/*Note*: ...Sumber/*Source*: BPS, berbagai sensus, survei dan sumber lain/*BPS-Statistics Indonesia, various census, survey, and other sources*

Tabel
Table 11.2**Produk Domestik Regional Bruto Atas Dasar Harga Konstan 2010 Menurut Lapangan Usaha di Kota Probolinggo (miliar rupiah), 2018–2022**
Gross Regional Domestic Product at 2010 Constant Market Prices by Industry in Probolinggo Municipality (billion rupiahs), 2018–2022

| Lapangan Usaha/ <i>Industry</i> | | 2018 | 2019 | 2020 | 2021 ^x | 2022 ^{xx} |
|---------------------------------|--|----------|----------|----------|-------------------|--------------------|
| (1) | | (2) | (3) | (4) | (5) | (6) |
| A | Pertanian, Kehutanan, dan Perikanan/ <i>Agriculture, Forestry, and Fishing</i> | 451,98 | 455,27 | 450,75 | 430,04 | 463,84 |
| B | Pertambangan dan Penggalian/ <i>Mining and Quarrying</i> | - | - | - | - | - |
| C | Industri Pengolahan/ <i>Manufacturing</i> | 1.274,09 | 1.290,72 | 1.230,07 | 1.272,57 | 1.349,30 |
| D | Pengadaan Listrik dan Gas/ <i>Electricity and Gas</i> | 8,94 | 9,40 | 9,28 | 9,55 | 10,29 |
| E | Pengadaan Air; Pengelolaan Sampah, Limbah, dan Daur Ulang/ <i>Water Supply; Sewerage, Waste Management, and Remediation Activities</i> | 18,35 | 19,18 | 19,99 | 21,05 | 21,60 |
| F | Konstruksi/ <i>Construction</i> | 494,67 | 529,84 | 495,68 | 500,59 | 526,27 |
| G | Perdagangan Besar dan Eceran; Reparasi Mobil dan Sepeda Motor/ <i>Wholesale and Retail Trade; Repair of Motor Vehicles and Motorcycles</i> | 1.945,45 | 2.080,21 | 1.960,80 | 2.080,34 | 2.206,74 |
| H | Transportasi dan Pergudangan/ <i>Transportation and Storage</i> | 1.103,01 | 1.206,48 | 1.140,33 | 1.241,29 | 1.406,40 |
| I | Penyediaan Akomodasi dan Makan Minum/ <i>Accommodation and Food Service Activities</i> | 275,00 | 295,52 | 270,61 | 276,50 | 296,29 |
| J | Informasi dan Komunikasi/ <i>Information and Communication</i> | 479,63 | 518,57 | 556,63 | 589,63 | 609,75 |

Lanjutan Tabel/*Continued Table 11.2*

| Lapangan Usaha/ <i>Industry</i> | | 2018 | 2019 | 2020 | 2021 ^x | 2022 ^{xx} |
|--|---|-----------------|-----------------|-----------------|-------------------|--------------------|
| (1) | | (2) | (3) | (4) | (5) | (6) |
| K | Jasa Keuangan dan Asuransi/ <i>Financial and Insurance Activities</i> | 464,77 | 489,46 | 488,74 | 494,05 | 497,39 |
| L | Real Estat/ <i>Real Estate Activities</i> | 242,19 | 258,41 | 265,79 | 271,92 | 284,28 |
| M,N | Jasa Perusahaan/ <i>Business Activities</i> | 50,86 | 54,59 | 50,99 | 52,14 | 51,76 |
| O | Administrasi Pemerintahan, Pertahanan, dan Jaminan Sosial Wajib/ <i>Public Administration and Defence; Compulsory Social Security</i> | 364,73 | 380,26 | 366,19 | 367,04 | 365,89 |
| P | Jasa Pendidikan/ <i>Education</i> | 363,40 | 392,46 | 406,64 | 414,52 | 415,21 |
| Q | Jasa Kesehatan dan Kegiatan Sosial/ <i>Human Health and Social Work Activities</i> | 70,62 | 76,42 | 83,35 | 89,68 | 89,95 |
| R,S,T,U | Jasa Lainnya/ <i>Other Services Activities</i> | 263,71 | 281,99 | 239,43 | 250,23 | 277,88 |
| Produk Domestik Regional Bruto/<i>Gross Regional Domestic Product</i> | | 7.871,38 | 8.338,77 | 8.035,27 | 8.361,14 | 8.872,84 |

Catatan/*Note*: ...Sumber/*Source*: BPS, berbagai sensus, survei dan sumber lain/*BPS-Statistics Indonesia, various census, survey, and other sources*

Tabel
Table 11.3

Distribusi Persentase Produk Domestik Regional Bruto Atas Dasar Harga Berlaku Menurut Lapangan Usaha di Kota Probolinggo, 2018–2022
Percentage Distribution of Gross Regional Domestic Product at Current Market Prices by Industry in Probolinggo Municipality, 2018–2022

| Lapangan Usaha/ <i>Industry</i> | 2018 | 2019 | 2020 | 2021 ^x | 2022 ^{xx} |
|--|-------|-------|-------|-------------------|--------------------|
| (1) | (2) | (3) | (4) | (5) | (6) |
| A Pertanian, Kehutanan, dan Perikanan/ <i>Agriculture, Forestry, and Fishing</i> | 6,27 | 5,99 | 6,17 | 5,72 | 5,98 |
| B Pertambangan dan Penggalian/ <i>Mining and Quarrying</i> | - | - | - | - | - |
| C Industri Pengolahan/ <i>Manufacturing</i> | 15,18 | 14,62 | 14,46 | 14,67 | 14,59 |
| D Pengadaan Listrik dan Gas/ <i>Electricity and Gas</i> | 0,12 | 0,12 | 0,12 | 0,11 | 0,11 |
| E Pengadaan Air; Pengelolaan Sampah, Limbah, dan Daur Ulang/ <i>Water Supply; Sewerage, Waste Management, and Remediation Activities</i> | 0,21 | 0,20 | 0,21 | 0,22 | 0,21 |
| F Konstruksi/ <i>Construction</i> | 6,09 | 5,90 | 5,68 | 5,47 | 5,47 |
| G Perdagangan Besar dan Eceran; Reparasi Mobil dan Sepeda Motor/ <i>Wholesale and Retail Trade; Repair of Motor Vehicles and Motorcycles</i> | 25,89 | 26,15 | 25,71 | 26,35 | 26,48 |
| H Transportasi dan Pergudangan/ <i>Transportation and Storage</i> | 13,57 | 14,06 | 13,72 | 14,09 | 15,23 |
| I Penyediaan Akomodasi dan Makan Minum/ <i>Accommodation and Food Service Activities</i> | 3,90 | 3,94 | 3,74 | 3,80 | 3,83 |
| J Informasi dan Komunikasi/ <i>Information and Communication</i> | 4,89 | 4,96 | 5,52 | 5,54 | 5,20 |
| K Jasa Keuangan dan Asuransi/ <i>Financial and Insurance Activities</i> | 6,65 | 6,54 | 6,71 | 6,58 | 6,40 |

Lanjutan Tabel/*Continued Table* 121.3

| Lapangan Usaha/ <i>Industry</i> | | 2018 | 2019 | 2020 | 2021 ^x | 2022 ^{xx} |
|--|---|---------------|---------------|---------------|-------------------|--------------------|
| (1) | | (2) | (3) | (4) | (5) | (6) |
| L | Real Estat/ <i>Real Estate Activities</i> | 3,02 | 3,06 | 3,25 | 3,17 | 3,04 |
| M,N | Jasa Perusahaan/ <i>Business Activities</i> | 0,65 | 0,66 | 0,64 | 0,63 | 0,59 |
| O | Administrasi Pemerintahan, Pertahanan, dan Jaminan Sosial Wajib/ <i>Public Administration and Defence; Compulsory Social Security</i> | 4,94 | 5,09 | 5,28 | 4,99 | 4,52 |
| P | Jasa Pendidikan/ <i>Education</i> | 4,55 | 4,62 | 4,96 | 4,76 | 4,36 |
| Q | Jasa Kesehatan dan Kegiatan Sosial/ <i>Human Health and Social Work Activities</i> | 0,86 | 0,88 | 1,00 | 1,03 | 0,96 |
| R,S,T,U | Jasa Lainnya/ <i>Other Services Activities</i> | 3,20 | 3,21 | 2,83 | 2,88 | 3,02 |
| Produk Domestik Regional Bruto/<i>Gross Regional Domestic Product</i> | | 100,00 | 100,00 | 100,00 | 100,00 | 100,00 |

Catatan/*Note*: ...Sumber/*Source*: BPS, berbagai sensus, survei dan sumber lain/*BPS-Statistics Indonesia, various census, survey, and other sources*

Tabel
Table 11.4

Laju Pertumbuhan Produk Domestik Regional Bruto Atas Dasar Harga Konstan 2010 Menurut Lapangan Usaha di Kota Probolinggo (persen), 2018–2022
Growth Rate of Gross Regional Domestic Product at 2010 Constant Market Prices by Industry in Probolinggo Municipality (percent), 2018–2022

| Lapangan Usaha/ <i>Industry</i> | 2018 | 2019 | 2020 | 2021 ^x | 2022 ^{xx} |
|--|-------|------|-------|-------------------|--------------------|
| (1) | (2) | (3) | (4) | (5) | (6) |
| A Pertanian, Kehutanan, dan Perikanan/ <i>Agriculture, Forestry, and Fishing</i> | -0,87 | 0,73 | -0,99 | -4,59 | 7,86 |
| B Pertambangan dan Penggalian/ <i>Mining and Quarrying</i> | - | - | - | - | - |
| C Industri Pengolahan/ <i>Manufacturing</i> | 5,92 | 1,31 | -4,70 | 3,45 | 6,03 |
| D Pengadaan Listrik dan Gas/ <i>Electricity and Gas</i> | 3,34 | 5,11 | -1,28 | 2,89 | 7,84 |
| E Pengadaan Air; Pengelolaan Sampah, Limbah, dan Daur Ulang/ <i>Water Supply; Sewerage, Waste Management, and Remediation Activities</i> | 4,32 | 4,49 | 4,23 | 5,32 | 2,59 |
| F Konstruksi/ <i>Construction</i> | 7,30 | 7,11 | -6,45 | 0,99 | 5,13 |
| G Perdagangan Besar dan Eceran; Reparasi Mobil dan Sepeda Motor/ <i>Wholesale and Retail Trade; Repair of Motor Vehicles and Motorcycles</i> | 6,57 | 6,93 | -5,74 | 6,10 | 6,08 |
| H Transportasi dan Pergudangan/ <i>Transportation and Storage</i> | 7,30 | 9,38 | -5,48 | 8,85 | 13,30 |
| I Penyediaan Akomodasi dan Makan Minum/ <i>Accommodation and Food Service Activities</i> | 7,88 | 7,46 | -8,43 | 2,18 | 7,16 |
| J Informasi dan Komunikasi/ <i>Information and Communication</i> | 6,98 | 8,12 | 7,34 | 5,93 | 3,41 |
| K Jasa Keuangan dan Asuransi/ <i>Financial and Insurance Activities</i> | 5,16 | 5,31 | -0,15 | 1,09 | 0,68 |

Lanjutan Tabel/*Continued Table 11.4*

| Lapangan Usaha/ <i>Industry</i> | | 2018 | 2019 | 2020 | 2021 ^x | 2022 ^{xx} |
|--|---|-------------|-------------|--------------|-------------------|--------------------|
| (1) | | (2) | (3) | (4) | (5) | (6) |
| L | Real Estat/ <i>Real Estate Activities</i> | 6,38 | 6,70 | 2,85 | 2,31 | 4,54 |
| M,N | Jasa Perusahaan/ <i>Business Activities</i> | 7,29 | 7,33 | -6,59 | 2,25 | -0,73 |
| O | Administrasi Pemerintahan, Pertahanan, dan Jaminan Sosial Wajib/ <i>Public Administration and Defence; Compulsory Social Security</i> | 4,23 | 4,26 | -3,70 | 0,23 | -0,31 |
| P | Jasa Pendidikan/ <i>Education</i> | 5,52 | 8,00 | 3,61 | 1,94 | 0,16 |
| Q | Jasa Kesehatan dan Kegiatan Sosial/ <i>Human Health and Social Work Activities</i> | 7,73 | 8,21 | 9,08 | 7,59 | 0,31 |
| R,S,T,U | Jasa Lainnya/ <i>Other Services Activities</i> | 5,13 | 6,93 | -15,09 | 4,51 | 11,05 |
| Produk Domestik Regional Bruto/<i>Gross Regional Domestic Product</i> | | 5,93 | 5,94 | -3,64 | 4,06 | 6,12 |

Catatan/*Note*: ...Sumber/*Source*: BPS, berbagai sensus, survei dan sumber lain/*BPS-Statistics Indonesia, various census, survey, and other sources*

Tabel
Table 11.5

**Produk Domestik Regional Bruto Atas Dasar Harga
Berlaku Menurut Jenis Pengeluaran di Kota Probolinggo
(miliar rupiah), 2018–2022**
*Gross Regional Domestic Product at Current Market Prices
by Type of Expenditure in Probolinggo Municipality (billion
rupiahs), 2018–2022*

| Jenis Pengeluaran <i>Type of Expenditure</i> | 2018 | 2019 | 2020 | 2021 ^x | 2022 ^{xx} |
|--|------------------|------------------|------------------|-------------------|--------------------|
| (1) | (2) | (3) | (4) | (5) | (6) |
| Pengeluaran Konsumsi Rumah Tangga <i>Household Consumption Expenditure</i> | 7 603,89 | 8 242,67 | 8 268,65 | 8 686,74 | 9 579,45 |
| Pengeluaran Konsumsi LNPRT <i>NPISH Consumption Expenditure</i> | 187,15 | 203,20 | 207,78 | 215,95 | 239,97 |
| Pengeluaran Konsumsi Pemerintah <i>Government Consumption Expenditure</i> | 1 212,76 | 1 317,22 | 1 206,41 | 1 244,33 | 1 191,33 |
| Pembentukan Modal Tetap Bruto <i>Gross Fixed Capital Formation</i> | 2 059,09 | 2 236,57 | 2 129,62 | 2 189,21 | 2 498,31 |
| Perubahan Inventori <i>Changes in Inventories</i> | 27,33 | 29,25 | 11,30 | 13,84 | 17,84 |
| Net Ekspor Barang dan Jasa <i>Net Exports of Goods and Services</i> | -568,82 | -679,73 | -749,25 | -650,16 | -595,52 |
| Produk Domestik Regional Bruto <i>Gross Regional Domestic Product</i> | 10 521,39 | 11 349,18 | 11 074,50 | 11 699,90 | 12 931,38 |

Catatan/Note: ...

Sumber/Source: BPS, berbagai sensus, survei dan sumber lain/BPS-Statistics Indonesia, various census, survey, and other sources

Tabel
Table 11.6

Produk Domestik Regional Bruto Atas Dasar Harga Konstan 2010 Menurut Jenis Pengeluaran di Kota Probolinggo (miliar rupiah), 2018–2022
Gross Regional Domestic Product at 2010 Constant Market Prices by Type of Expenditure in Probolinggo Municipality (billion rupiahs), 2018–2022

| Jenis Pengeluaran Type of Expenditure | 2018 | 2019 | 2020 | 2021^x | 2022^{xx} |
|---|-----------------|-----------------|-----------------|-------------------------|--------------------------|
| (1) | (2) | (3) | (4) | (5) | (6) |
| Pengeluaran Konsumsi Rumah Tangga <i>Household Consumption Expenditure</i> | 5 461,28 | 5 784,47 | 5 732,40 | 5 932,52 | 6 272,22 |
| Pengeluaran Konsumsi LNPRT <i>NPISH Consumption Expenditure</i> | 115,07 | 122,48 | 122,65 | 125,82 | 135,82 |
| Pengeluaran Konsumsi Pemerintah <i>Government Consumption Expenditure</i> | 764,56 | 805,42 | 769,34 | 775,21 | 779,21 |
| Pembentukan Modal Tetap Bruto <i>Gross Fixed Capital Formation</i> | 1 534,75 | 1 628,21 | 1 531,89 | 1 558,42 | 1 698,42 |
| Perubahan Inventori <i>Changes in Inventories</i> | 14,70 | 15,51 | 5,95 | 6,99 | 7,99 |
| Net Ekspor Barang dan Jasa <i>Net Exports of Goods and Services</i> | -18,99 | -17,32 | -126,96 | -37,81 | -20,81 |
| Produk Domestik Regional Bruto Gross Regional Domestic Product | 7 871,38 | 8 338,77 | 8 035,27 | 8 361,14 | 8 872,84 |

Catatan/Note: ...

Sumber/Source: BPS, berbagai sensus, survei dan sumber lain/BPS-Statistics Indonesia, various census, survey, and other sources

12

PERBANDINGAN ANTARKABUPATEN/KOTA

REGENCY/MUNICIPALITY COMPARISON

Kota Surabaya
Penduduk terbesar
Biggest Population

2,89
juta jiwa
million people



252,88
ribu jiwa
thousand people

Kabupaten Malang
Penduduk miskin terbesar
Biggest poor population

Kota Probolinggo

Penduduk **243,20**
Population *ribu jiwa*
thousand people

Penduduk Miskin
Poor Population

16,16
ribu jiwa
thousand people

PENJELASAN TEKNIS

1. Sumber data yang digunakan dalam bab ini berasal dari Badan Pusat Statistik Republik Indonesia (BPS-RI).
2. Jumlah penduduk yang digunakan berasal dari Sensus Penduduk 2020 dan proyeksi penduduk BPS merupakan estimasi yang merujuk pada data sensus penduduk dengan memperhatikan perubahan tingkat kelahiran, kematian, dan perpindahan penduduk.
3. Produk Domestik Regional Bruto (PDRB) pada tingkat nasional menggambarkan kemampuan suatu wilayah untuk menciptakan output (nilai tambah) pada suatu waktu tertentu. PDRB dari sisi sektoral merupakan penjumlahan seluruh komponen nilai tambah bruto yang mampu diciptakan oleh sektor-sektor ekonomi atas berbagai aktivitas produksinya. Sedangkan dari sisi penggunaan menjelaskan tentang penggunaan dari nilai tambah tersebut.
4. Laju pertumbuhan Produk Domestik Regional Bruto diperoleh dari perhitungan PDRB atas dasar harga konstan. Diperoleh dengan cara mengurangi nilai PDRB pada tahun ke-n terhadap nilai pada tahun ke n-1 (tahun sebelumnya),

TECHNICAL NOTES

1. *Source of data used in this chapter comes from the BPS Statistics Indonesia (BPS-RI).*
2. *Population data refer to 2020 Population Census and population projection BPS which based on estimation of population census result which follows the trends in fertility, mortality and migration.*
3. *Gross Regional Domestic Product (GRDP) at national level illustrates the ability a territory to create the output (value added) at a certain time. GRDP from the sectoral is the sum of all components of gross value added that is able to be created by economic sectors for various production activities. In terms of usage, it describes the usage of the value-added.*
4. *Growth rate of Gross Regional Domestic Product is derived from GRDP at constant market prices. It is obtained by subtracting the value of GRDP year n with the value of GDP year n-1, divided by the value of GRDP year n-1 then multiplied by 100 percent. The growth rate of*

dibagi dengan nilai pada tahun ke n-1, dikalikan dengan 100 persen. Laju pertumbuhan menunjukkan perkembangan agregat pendapatan dari satu waktu tertentu terhadap waktu sebelumnya.

GRDP explains the income growth during the given period.

5. Indeks Pembangunan Manusia (IPM) menjelaskan bagaimana penduduk dapat mengakses hasil pembangunan dalam memperoleh pendapatan, kesehatan, pendidikan dan sebagainya. IPM diperkenalkan oleh UNDP pada tahun 1990 dan dipublikasikan secara berkala dalam laporan tahunan Human Development Report (HDR). IPM dibentuk oleh 3 (tiga) dimensi dasar: Umur panjang dan hidup sehat; pengetahuan; dan standar hidup layak.
5. *The Human Development Index (HDI) explains how people can access development results in obtaining income, health, education and so forth. HDI was introduced by United Nations Development Programme (UNDP) in 1990 and published periodically in the annual report of the Human Development Report. HDI was formed by three basic dimensions: a long and healthy life; knowledge; and a decent standard of living.*

ULASAN**DESCRIPTION**

Jumlah penduduk di Provinsi Jawa Timur pada tahun 2022 sebanyak 41,15 juta jiwa. Kota Surabaya memiliki jumlah penduduk terbanyak dengan 2,89 juta jiwa diikuti Kabupaten Malang 2,69 juta dan Kabupaten Jember 2,57 juta jiwa. Sedangkan Kota Mojokerto memiliki penduduk paling sedikit di Jawa Timur dengan 134,35 ribu jiwa.

Pada tahun 2022 laju pertumbuhan Produk Domestik Regional Bruto Atas Dasar Harga Konstan Tahun 2010 di Provinsi Jawa Timur sebesar 5,34. Laju pertumbuhan tertinggi ada di Kabupaten Tuban 8,88 persen. Sedangkan laju pertumbuhan terendah ada di Kabupaten Bojonegoro dengan mengalami kontraksi paling dalam sebesar -6,16 persen.

Pada tahun 2022, jumlah penduduk miskin di Jawa Timur mencapai 4.181,29 ribu jiwa. Kabupaten Malang menjadi kabupaten dengan jumlah penduduk miskin terbesar yaitu sebesar 252,88.

Indeks Pembangunan Manusia (IPM) di Propinsi Jawa Timur pada tahun 2022 yaitu sebesar 72,75 dengan IPM tertinggi adalah Kota Surabaya sebesar 82,74. Sedangkan IPM terendah adalah Kabupaten Sampang sebesar 63,39.

Population in Jawa Timur Province in 2022 was 41,15 million people. Surabaya Municipality has the largest population with 2.89 million people followed by Malang Regency 2.69 million people and Jember Regency 2.57 million people. Mojokerto Municipality has the smallest population with 134.35 thousand people.

In 2022, the growth of the Gross Regional Domestic Product based on Constant Prices in Jawa Timur Province is 5.34 percent. Tuban Regency has the highest growth rate with 8.88 percent. Meanwhile, the lowest growth rate was Bojonegoro Regency with the contraction of -6.16 percent.

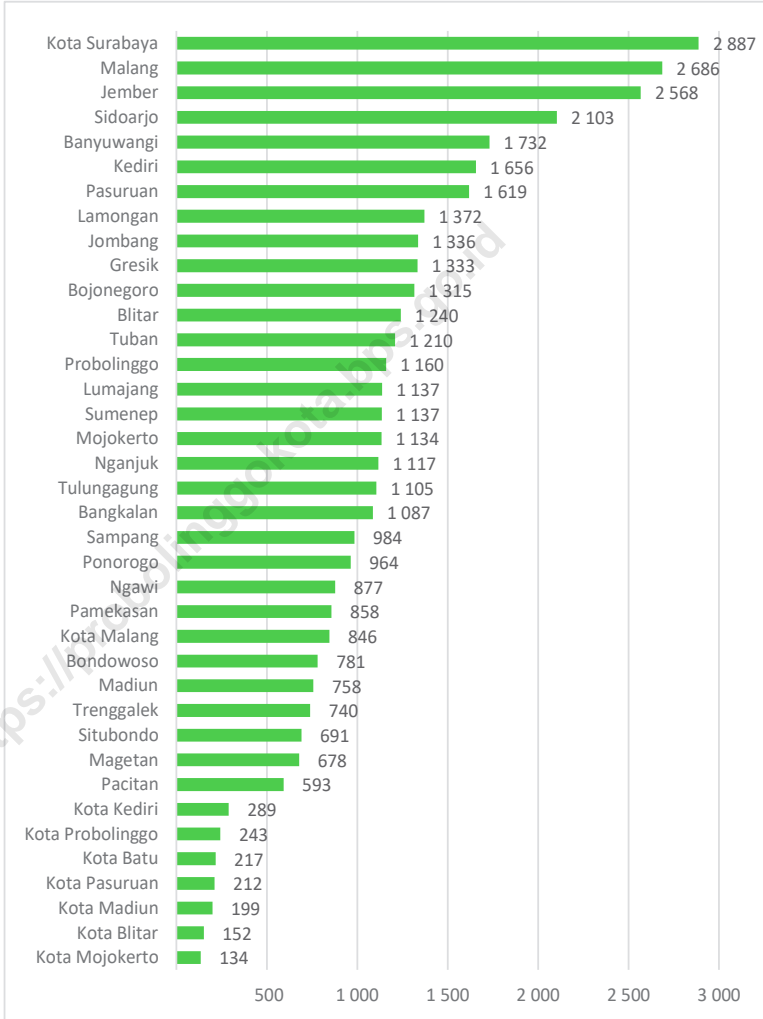
In 2022, the number of poor people in Jawa Timur reached 4,181.29 thousand people. Malang Regency became the district with the largest number of poor people at 252.88.

Human Development Index (HDI) in Jawa Timur Province in 2022 is 72.75 with the highest HDI is Surabaya Municipality at 82.74. While the lowest HDI is Sampang Regency at 63.39.

<https://probolinggokota.bps.go.id>

Gambar 12.1
Figures

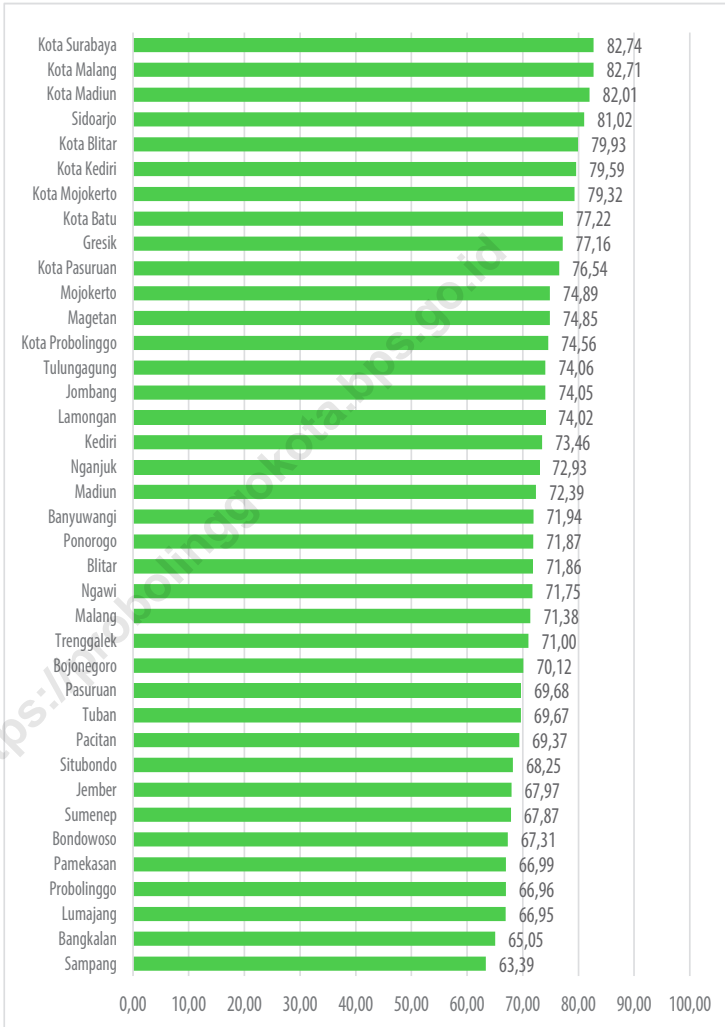
Jumlah Penduduk Menurut Kabupaten/Kota di Provinsi Jawa Timur (ribu), 2022
Population by Regency/ Municipality in Jawa Timur Province (thousand), 2022



Sumber/Source: BPS, Hasil Proyeksi Penduduk Tahun 2010 - Untuk Tahun 2020 Penduduk Hasil Sensus Penduduk 2020 - Untuk Tahun 2021-2023 Penduduk Hasil Proyeksi Penduduk Interim Jawa Timur Kondisi Juni 2021, Juni 2022, Juni 2023
BPS-Statistics Indonesia, Population Projection Results for 2010 - For 2020 Population Results for the 2020 Population Census - For 2021-2023 Population Results for the Interim Population Projection of East Java Conditions June 2021, June 2022, June 2023

Gambar 12.2
Figures

**Indeks Pembangunan Manusia Menurut Kabupaten/
Kota di Provinsi Jawa Timur, 2022**
*Human Development Index by Regency/ Municipality in
Jawa Timur Province, 2022*



Sumber/Source: BPS, Seri Berita Resmi Statistik Indeks Pembangunan Manusia/BPS-Statistics Indonesia, Series of Press Releases of Human Development Index

Tabel
Table 12.1**Jumlah Penduduk Menurut Kabupaten/Kota di Provinsi
Jawa Timur (ribu), 2018–2022**
**Population by Regency/Municipality in Jawa Timur Province
(thousand), 2018–2022**

| Kabupaten/Kota Regency/Municipality | 2018 | 2019 | 2020 | 2021 | 2022 |
|--|------------------|------------------|------------------|------------------|------------------|
| (1) | (2) | (3) | (4) | (5) | (6) |
| Pacitan | 554,39 | 555,30 | 586,11 | 589,11 | 592,92 |
| Ponorogo | 870,71 | 871,37 | 949,32 | 955,84 | 964,25 |
| Trenggalek | 694,90 | 696,30 | 731,13 | 734,89 | 739,67 |
| Tulungagung | 1 035,29 | 1 039,28 | 1 089,78 | 1 096,59 | 1 105,34 |
| Blitar | 1 157,50 | 1 160,68 | 1 223,75 | 1 231,01 | 1 240,32 |
| Kediri | 1 568,11 | 1 574,27 | 1 635,29 | 1 644,40 | 1 656,02 |
| Malang | 2 591,80 | 2 606,20 | 2 654,45 | 2 668,30 | 2 685,90 |
| Lumajang | 1 039,79 | 1 042,40 | 1 119,25 | 1 127,09 | 1 137,23 |
| Jember | 2 440,71 | 2 450,67 | 2 536,73 | 2 550,36 | 2 567,72 |
| Banyuwangi | 1 609,68 | 1 613,99 | 1 708,11 | 1 718,46 | 1 731,73 |
| Bondowoso | 772,30 | 775,72 | 776,15 | 778,53 | 781,42 |
| Situbondo | 679,99 | 682,98 | 685,97 | 688,34 | 691,26 |
| Probolinggo | 1 162,09 | 1 168,50 | 1 152,54 | 1 155,89 | 1 159,97 |
| Pasuruan | 1 616,58 | 1 627,40 | 1 605,97 | 1 611,81 | 1 619,04 |
| Sidoarjo | 2 216,80 | 2 249,48 | 2 082,80 | 2 091,93 | 2 103,40 |
| Mojokerto | 1 108,72 | 1 117,69 | 1 119,21 | 1 125,52 | 1 133,58 |
| Jombang | 1 258,62 | 1 263,81 | 1 318,06 | 1 325,91 | 1 335,97 |
| Nganjuk | 1 051,90 | 1 054,61 | 1 103,90 | 1 109,68 | 1 117,03 |
| Madiun | 681,39 | 682,68 | 744,35 | 750,14 | 757,67 |
| Magetan | 628,92 | 628,98 | 670,81 | 674,13 | 678,34 |
| Ngawi | 830,09 | 830,11 | 870,06 | 873,35 | 877,43 |
| Bojonegoro | 1 246,93 | 1 249,69 | 1 301,64 | 1 307,60 | 1 315,13 |
| Tuban | 1 168,28 | 1 172,79 | 1 198,01 | 1 203,13 | 1 209,54 |
| Lamongan | 1 188,91 | 1 189,11 | 1 344,17 | 1 356,03 | 1 371,51 |
| Gresik | 1 299,02 | 1 312,88 | 1 311,22 | 1 320,57 | 1 332,66 |
| Bangkalan | 978,89 | 986,67 | 1 060,38 | 1 071,71 | 1 086,62 |
| Sampang | 968,52 | 978,88 | 969,69 | 976,02 | 984,16 |
| Pamekasan | 871,50 | 879,99 | 850,06 | 853,51 | 857,82 |
| Sumenep | 1 085,23 | 1 088,91 | 1 124,44 | 1 129,82 | 1 136,63 |
| Kota Kediri | 285,58 | 287,41 | 286,80 | 287,96 | 289,42 |
| Kota Blitar | 140,97 | 141,88 | 149,15 | 150,37 | 151,96 |
| Kota Malang | 866,12 | 870,68 | 843,81 | 844,93 | 846,13 |
| Kota Probolinggo | 235,21 | 237,21 | 239,65 | 241,20 | 243,20 |
| Kota Pasuruan | 199,08 | 200,42 | 208,01 | 209,53 | 211,50 |
| Kota Mojokerto | 128,28 | 129,01 | 132,43 | 133,27 | 134,35 |
| Kota Madiun | 176,70 | 177,01 | 195,18 | 196,92 | 199,19 |
| Kota Surabaya | 2 885,56 | 2 896,20 | 2 874,31 | 2 880,28 | 2 887,22 |
| Kota Batu | 205,79 | 207,49 | 213,05 | 214,65 | 216,74 |
| Jawa Timur | 39 500,85 | 39 698,63 | 40 665,70 | 40 878,79 | 41 149,97 |

Sumber/Source: BPS, Hasil Proyeksi Penduduk Tahun 2010 - Untuk Tahun 2020 Penduduk Hasil Sensus Penduduk 2020 - Untuk Tahun 2021-2023 Penduduk Hasil Proyeksi Penduduk Interim Jawa Timur Kondisi Juni 2021, Juni 2022, Juni 2023
BPS-Statistics Indonesia, Population Projection Results for 2010 - For 2020 Population Results for the 2020 Population Census - For 2021-2023 Population Results for the Interim Population Projection of East Java Conditions June 2021, June 2022, June 2023

Tabel 12.2
Table

Laju Pertumbuhan Produk Domestik Regional Bruto Atas Dasar Harga Konstan 2010 Menurut Kabupaten/Kota di Provinsi Jawa Timur (persen), 2018–2022
Rate of Growth of Gross Regional Domestic Products at Constant 2010 Prices by Regency/Municipality in Jawa Timur Province (percent), 2018–2022

| Kabupaten/Kota Regency/Municipality | 2018 | 2019 | 2020 | 2021 | 2022 |
|--|-------------|-------------|--------------|-------------|-------------|
| (1) | (2) | (3) | (4) | (5) | (6) |
| Pacitan | 5,47 | 5,08 | -1,84 | 2,49 | 5,54 |
| Ponorogo | 5,27 | 5,01 | -0,90 | 3,19 | 3,24 |
| Trenggalek | 5,03 | 5,08 | -2,17 | 3,65 | 4,52 |
| Tulungagung | 5,21 | 5,32 | -3,09 | 3,53 | 5,22 |
| Blitar | 5,10 | 5,12 | -2,29 | 3,02 | 5,20 |
| Kediri | 5,07 | 5,06 | -2,41 | 3,06 | 4,90 |
| Malang | 5,55 | 5,49 | -2,68 | 3,12 | 5,13 |
| Lumajang | 5,00 | 4,61 | -2,79 | 3,14 | 4,43 |
| Jember | 5,02 | 5,51 | -2,98 | 4,00 | 4,53 |
| Banyuwangi | 5,84 | 5,55 | -3,58 | 4,09 | 4,43 |
| Bondowoso | 5,08 | 5,30 | -1,36 | 3,49 | 3,51 |
| Situbondo | 5,46 | 5,44 | -2,33 | 3,26 | 4,39 |
| Probolinggo | 4,47 | 4,56 | -2,12 | 3,35 | 4,52 |
| Pasuruan | 5,73 | 5,83 | -2,03 | 4,34 | 5,32 |
| Sidoarjo | 6,01 | 5,99 | -3,69 | 4,21 | 7,53 |
| Mojokerto | 5,88 | 5,81 | -1,11 | 4,12 | 5,82 |
| Jombang | 5,29 | 5,10 | -1,98 | 3,24 | 5,37 |
| Nganjuk | 5,38 | 5,36 | -1,71 | 3,61 | 4,84 |
| Madiun | 5,10 | 5,42 | -0,12 | 3,32 | 4,32 |
| Magetan | 5,21 | 5,04 | -1,64 | 3,04 | 3,89 |
| Ngawi | 5,21 | 5,05 | -1,69 | 2,55 | 3,19 |
| Bojonegoro | 4,39 | 6,34 | -0,40 | -5,54 | -6,16 |
| Tuban | 5,15 | 5,14 | -5,85 | 3,00 | 8,88 |
| Lamongan | 5,44 | 5,43 | -2,65 | 3,43 | 5,56 |
| Gresik | 5,81 | 5,42 | -3,68 | 3,79 | 7,38 |
| Bangkalan | 4,22 | 1,03 | -5,59 | -2,07 | -1,12 |
| Sampang | 4,11 | 1,85 | -0,29 | 0,22 | 2,31 |
| Pamekasan | 5,46 | 4,92 | -2,54 | 3,41 | 4,66 |
| Sumenep | 3,63 | 0,14 | -1,13 | 2,61 | 3,11 |
| Kota Kediri | 5,43 | 5,47 | -6,25 | 2,50 | 3,95 |
| Kota Blitar | 5,82 | 5,84 | -2,28 | 4,28 | 5,22 |
| Kota Malang | 5,72 | 5,73 | -2,26 | 4,21 | 6,32 |
| Kota Probolinggo | 5,93 | 5,94 | -3,64 | 4,06 | 6,12 |
| Kota Pasuruan | 5,54 | 5,56 | -4,33 | 3,64 | 6,22 |
| Kota Mojokerto | 5,80 | 5,65 | -3,69 | 3,65 | 5,56 |
| Kota Madiun | 5,96 | 5,69 | -5,34 | 4,79 | 5,52 |
| Kota Surabaya | 6,19 | 6,09 | -4,85 | 4,29 | 6,51 |
| Kota Batu | 6,50 | 6,51 | -6,46 | 4,04 | 6,18 |
| Jawa Timur | 5,47 | 5,53 | -2,33 | 3,56 | 5,34 |

Catatan/Note: ...

Sumber/Source: BPS Provinsi Jawa Timur/Statistic of Jawa Timur Province

Tabel
Table 12.3**Jumlah Penduduk Miskin Menurut Kabupaten/Kota di
Provinsi Jawa Timur (ribu), 2018–2022**
**Number of Poor Population by Regency/Municipality in
Jawa Timur Province (thousand), 2018–2022**

| Kabupaten/Kota Regency/Municipality | 2018 | 2019 | 2020 | 2021 | 2022 |
|--|-----------------|-----------------|-----------------|-----------------|-----------------|
| (1) | (2) | (3) | (4) | (5) | (6) |
| Pacitan | 78,64 | 75,86 | 80,82 | 84,19 | 76,93 |
| Ponorogo | 90,22 | 83,97 | 86,74 | 89,94 | 81,80 |
| Trenggalek | 83,50 | 76,44 | 81,06 | 84,89 | 76,75 |
| Tulungagung | 75,23 | 70,01 | 76,40 | 78,59 | 70,52 |
| Blitar | 112,40 | 103,75 | 108,55 | 112,62 | 101,94 |
| Kediri | 177,20 | 163,95 | 179,93 | 184,49 | 169,46 |
| Malang | 268,49 | 246,60 | 265,56 | 276,58 | 252,88 |
| Lumajang | 103,69 | 98,88 | 102,60 | 105,25 | 95,04 |
| Jember | 243,42 | 226,57 | 247,99 | 257,09 | 232,73 |
| Banyuwangi | 125,50 | 121,37 | 130,37 | 130,93 | 122,01 |
| Bondowoso | 110,98 | 103,33 | 110,24 | 115,18 | 105,69 |
| Situbondo | 80,27 | 76,44 | 83,74 | 86,95 | 81,46 |
| Probolinggo | 217,06 | 207,22 | 218,35 | 223,32 | 203,23 |
| Pasuruan | 152,48 | 141,09 | 151,43 | 159,78 | 148,62 |
| Sidoarjo | 125,75 | 119,29 | 127,05 | 137,15 | 125,69 |
| Mojokerto | 111,55 | 108,81 | 118,80 | 120,54 | 111,03 |
| Jombang | 120,19 | 116,44 | 125,94 | 127,30 | 115,48 |
| Nganjuk | 127,28 | 118,51 | 122,73 | 125,53 | 113,63 |
| Madiun | 77,75 | 71,91 | 78,30 | 81,61 | 74,07 |
| Magetan | 64,86 | 60,43 | 65,09 | 67,75 | 62,65 |
| Ngawi | 123,09 | 119,43 | 128,19 | 130,81 | 119,02 |
| Bojonegoro | 163,94 | 154,64 | 161,10 | 166,52 | 153,40 |
| Tuban | 178,64 | 170,80 | 187,13 | 192,58 | 178,05 |
| Lamongan | 164,00 | 157,11 | 164,68 | 166,82 | 151,08 |
| Gresik | 154,02 | 148,61 | 164,05 | 166,35 | 149,64 |
| Bangkalan | 191,33 | 186,11 | 204,00 | 215,97 | 196,11 |
| Sampang | 204,82 | 202,21 | 224,74 | 237,23 | 217,97 |
| Pamekasan | 125,76 | 122,43 | 129,41 | 137,12 | 126,02 |
| Sumenep | 218,60 | 211,98 | 220,23 | 224,73 | 206,20 |
| Kota Kediri | 21,90 | 20,54 | 22,19 | 22,55 | 21,15 |
| Kota Blitar | 10,47 | 10,10 | 11,10 | 11,33 | 10,65 |
| Kota Malang | 35,49 | 35,39 | 38,77 | 40,62 | 38,56 |
| Kota Probolinggo | 16,90 | 16,37 | 17,72 | 17,91 | 16,16 |
| Kota Pasuruan | 13,45 | 12,92 | 13,40 | 13,97 | 13,02 |
| Kota Mojokerto | 7,04 | 6,63 | 8,09 | 8,37 | 7,88 |
| Kota Madiun | 7,92 | 7,69 | 8,83 | 9,06 | 8,49 |
| Kota Surabaya | 140,81 | 130,55 | 145,67 | 152,49 | 138,21 |
| Kota Batu | 7,98 | 7,89 | 8,12 | 8,63 | 8,05 |
| Jawa Timur | 4 332,59 | 4 112,25 | 4 419,10 | 4 572,73 | 4 181,29 |

Sumber/Source: BPS, Survei Sosial Ekonomi Nasional/BPS-Statistics Indonesia, National Socioeconomic Survey

Tabel
Table 12.4

**Indeks Pembangunan Manusia Menurut Kabupaten/Kota
di Provinsi Jawa Timur, 2018–2022**
*Human Development Index by Regency/Municipality in
Jawa Timur Province, 2018–2022*

| Kabupaten/Kota Regency/Municipality | 2018 | 2019 | 2020 | 2021 | 2022 |
|--|--------------|--------------|--------------|--------------|--------------|
| (1) | (2) | (3) | (4) | (5) | (6) |
| Pacitan | 67,33 | 68,16 | 68,39 | 68,57 | 69,37 |
| Ponorogo | 69,91 | 70,56 | 70,81 | 71,06 | 71,87 |
| Trenggalek | 68,71 | 69,46 | 69,74 | 70,06 | 71,00 |
| Tulungagung | 71,99 | 72,62 | 73,00 | 73,15 | 74,06 |
| Blitar | 69,93 | 70,57 | 70,58 | 71,05 | 71,86 |
| Kediri | 71,07 | 71,85 | 72,05 | 72,56 | 73,46 |
| Malang | 69,40 | 70,35 | 70,36 | 70,60 | 71,38 |
| Lumajang | 64,83 | 65,33 | 65,46 | 66,07 | 66,95 |
| Jember | 65,96 | 66,69 | 67,11 | 67,32 | 67,97 |
| Banyuwangi | 70,06 | 70,60 | 70,62 | 71,38 | 71,94 |
| Bondowoso | 65,27 | 66,09 | 66,43 | 66,59 | 67,31 |
| Situbondo | 66,42 | 67,09 | 67,38 | 67,78 | 68,25 |
| Probolinggo | 64,85 | 65,60 | 66,07 | 66,26 | 66,96 |
| Pasuruan | 67,41 | 68,29 | 68,60 | 68,93 | 69,68 |
| Sidoarjo | 79,50 | 80,05 | 80,29 | 80,65 | 81,02 |
| Mojokerto | 72,64 | 73,53 | 73,83 | 74,15 | 74,89 |
| Jombang | 71,86 | 72,85 | 72,97 | 73,45 | 74,05 |
| Nganjuk | 71,23 | 71,71 | 71,72 | 71,97 | 72,93 |
| Madiun | 71,01 | 71,69 | 71,73 | 71,88 | 72,39 |
| Magetan | 72,91 | 73,49 | 73,92 | 74,15 | 74,85 |
| Ngawi | 69,91 | 70,41 | 70,54 | 71,04 | 71,75 |
| Bojonegoro | 67,85 | 68,75 | 69,04 | 69,59 | 70,12 |
| Tuban | 67,43 | 68,37 | 68,40 | 68,91 | 69,67 |
| Lamongan | 71,97 | 72,57 | 72,58 | 73,12 | 74,02 |
| Gresik | 75,28 | 76,10 | 76,11 | 76,50 | 77,16 |
| Bangkalan | 62,87 | 63,79 | 64,11 | 64,36 | 65,05 |
| Sampang | 61,00 | 61,94 | 62,70 | 62,80 | 63,39 |
| Pamekasan | 65,41 | 65,94 | 66,26 | 66,40 | 66,99 |
| Sumenep | 65,25 | 66,22 | 66,43 | 67,04 | 67,87 |
| Kota Kediri | 77,58 | 78,08 | 78,23 | 78,60 | 79,59 |
| Kota Blitar | 77,58 | 78,56 | 78,57 | 78,98 | 79,93 |
| Kota Malang | 80,89 | 81,32 | 81,45 | 82,04 | 82,71 |
| Kota Probolinggo | 72,53 | 73,27 | 73,27 | 73,66 | 74,56 |
| Kota Pasuruan | 74,78 | 75,25 | 75,26 | 75,62 | 76,54 |
| Kota Mojokerto | 77,14 | 77,96 | 78,04 | 78,43 | 79,32 |
| Kota Madiun | 80,33 | 80,88 | 80,91 | 81,25 | 82,01 |
| Kota Surabaya | 81,74 | 82,22 | 82,23 | 82,31 | 82,74 |
| Kota Batu | 75,04 | 75,88 | 75,90 | 76,28 | 77,22 |
| Jawa Timur | 70,77 | 71,50 | 71,71 | 72,14 | 72,75 |

Sumber/Source: BPS, Seri Berita Resmi Statistik Indeks Pembangunan Manusia/BPS-Statistics Indonesia, Series of Press Releases of Human Development Index

ST 2023

SENSUS PERTANIAN

BerAKHLAK

Berorientasi Pelayanan Akuntabel Kompeten
Harmonis Loyal Adaptif Kolaboratif

DATA

MENCERDASKAN BANGSA

Enlighten The Nation

<https://probolinggo.bps.go.id>

**BADAN PUSAT STATISTIK
KOTA PROBOLINGGO**

Jl. Bromo No. 32 Kota Probolinggo, Telp. 0335-421791,
Email: bps3574@bps.go.id, Homepage: probolinggokota.bps.go.id

ISSN 2407-3040



9 772407 304005

