


KABUPATEN JEMBER DALAM ANGKA

Jember Regency in Figures

2023



**BADAN PUSAT STATISTIK
KABUPATEN JEMBER
BPS - STATISTICS OF JEMBER**



KABUPATEN JEMBER DALAM ANGKA

Jember Regency in Figures

2023



**BADAN PUSAT STATISTIK
KABUPATEN JEMBER
BPS - STATISTICS OF JEMBER**

KABUPATEN JEMBER DALAM ANGKA
Jember Regency in Figures
2023

ISSN: 0215.5524

No. Publikasi/*Publication Number*: 3509.2303

Katalog /*Catalog*: 1102001.3509

Ukuran Buku/*Book Size*: 14,8 cm x 21 cm

Jumlah Halaman/*Number of Pages* : lxxvi + 652 hal/*pages*

Naskah/*Manuscript*:

Badan Pusat Statistik Kabupaten Jember

BPS-Statistics of Jember

Penyunting/*Editor*:

Badan Pusat Statistik Kabupaten Jember

BPS-Statistics of Jember

Desain Kover/*Cover Design*:

Badan Pusat Statistik Kabupaten Jember

BPS-Statistics of Jember

Ilustrasi Kover/*Cover Illustration*:

Pusat Penelitian Kopi dan Kakao Indonesia (Puslit Koka)

Diterbitkan oleh/*Published by*:

©**BPS Kabupaten Jember**/*BPS-Statistics of Jember*

Dicetak oleh/*Printed by*:

...

Dilarang mengumumkan, mendistribusikan, mengomunikasikan, dan/atau menggangdakan sebagian atau seluruh isi buku ini untuk tujuan komersil tanpa izin tertulis dari Badan Pusat Statistik.

Prohibited to announce, distribute, communicate, and/or copy part or all of this book for commercial purpose without permission from BPS-Statistics Indonesia.

TIM PENYUSUN/TEAM MEMBERS

Pengarah/Director

Tri Erwandi,SE,MSi

Penanggung Jawab/Persons in Charge

Tri Erwandi,SE,MSi

Penyunting/Editors

Stephanus Pratomo Septyardi Putranto S.ST • Dian Anggraeni
Rahayuningtyas, SST • Arumita Hertriesa, A.Md • Devni Kurnia Oktaviana, SST
Lukman Dary Ilyasa, S.Tr.Stat • M. Nafi' Dzakwan, S.Tr.Stat
M. Baital Salsabil, S.Tr.Stat • Ainur Rahma, S.Tr.Stat • Ridha Hanindya, S.Tr.Stat
Popy Chafifah, S.Tr.Stat

Pengolah Data dan Penulis Naskah/Data Processing and Authors

Stephanus Pratomo Septyardi Putranto S.ST • Dian Anggraeni
Rahayuningtyas, SST • Arumita Hertriesa, A.Md • Devni Kurnia Oktaviana, SST

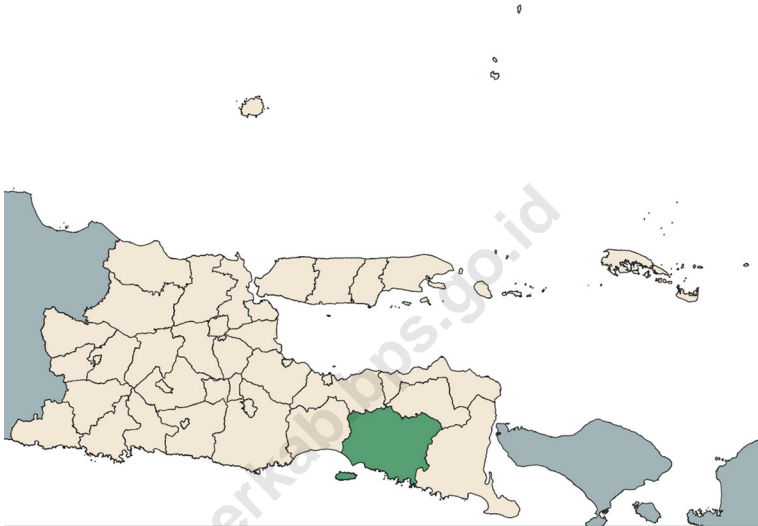
Penata Letak/Layout Designers

Stephanus Pratomo Septyardi Putranto S.ST • Dian Anggraeni
Rahayuningtyas, SST • Arumita Hertriesa, A.Md • Devni Kurnia Oktaviana, SST
Lukman Dary Ilyasa, S.Tr.Stat • M. Nafi' Dzakwan, S.Tr.Stat
M. Baital Salsabil, S.Tr.Stat • Ainur Rahma, S.Tr.Stat • Ridha Hanindya, S.Tr.Stat
Popy Chafifah, S.Tr.Stat

KONTRIBUTOR DATA/DATA CONTRIBUTOR

1. Kementerian Agama/Ministry of Religious Affair
2. Kementerian Pendidikan dan Kebudayaan/The Ministry of Education and Culture
3. Badan Meteorologi Klimatologi dan Geofisika/Meteorological, Climatology, and Geophysical Agency
4. Badan Pusat Statistik/BPS-Statistics Indonesia
5. Dinas Tenaga Kerja Kabupaten Jember
6. Dinas Pemberdayaan Masyarakat dan Desa Kabupaten Jember
7. Dinas Koperasi dan Usaha Mikro Kabupaten Jember
8. Dinas Ketahanan Pangan dan Peternakan Kabupaten Jember
9. Dinas Tanaman Pangan, Hortikultura dan Perkebunan Kabupaten Jember
10. Dinas Pemberdayaan Perempuan, Perlindungan Anak dan Keluarga Berencana Kabupaten Jember
11. Badan Penanggulangan Bencana Daerah Kab. Jember
12. Badan Kesatuan Bangsa dan Politik Kabupaten Jember
13. Dinas Kependudukan dan Pencatatan Sipil Kabupaten Jember
14. Kantor UPTD Pendapatan Propinsi Jatim Jember Kab. I (Wilayah Kabupaten)
15. DPU Bina Marga Propinsi Jawa Timur (UPT Pengelolaan Jalan dan Jembatan Jember)
16. Unit Pelaksana Teknis PPP Lalu Lintas Angkutan Jalan Kabupaten Jember
17. Otoritas Jasa Keuangan Kabupaten Jember
18. Balai Besar KSDA Jawa Timur Bidwil III Jember
19. Bandar Udara Noto Hadinegoro
20. Badan Urusan Logistik (Bulog) Sub Divisi Regional XI Kabupaten Jember
21. Pengadilan Agama Jember
22. Lembaga Pemasyarakatan
23. Kepolisian Negara Republik Indonesia Resort Jember
24. Kepolisian Satuan Lalu Lintas Jember
25. Kantor Pelayanan Pajak Pratama Kabupaten Jember
26. PT KAI Daerah Operasi IX Jember.
27. PT. Perhutani/KPH Jember

PETA WILAYAH KABUPATEN JEMBER MAP OF JEMBER REGENCY



KEPALA BPS KABUPATEN JEMBER
CHIEF STATISTICIAN OF JEMBER



Tri Erwandi, SE, M.Si



KATA PENGANTAR

Kabupaten Jember Dalam Angka 2023 merupakan publikasi tahunan yang diterbitkan oleh BPS Kabupaten Jember. Dalam rangka meningkatkan kualitas layanan BPS kepada pengguna data untuk penyediaan data perencanaan pembangunan yang lebih cepat maka penyusunan Kabupaten Jember Dalam Angka untuk penyediaan data perencanaan pembangunan di rilis pada bulan Februari 2023. Disadari bahwa publikasi ini belum sepenuhnya memenuhi harapan pihak pemakai data khususnya para perencana, namun diharapkan dapat membantu melengkapi penyusunan rencana pembangunan di Kabupaten Jember.

Publikasi ini dapat terwujud berkat kerja sama dan bantuan dari berbagai pihak baik instansi pemerintah maupun swasta. Kepada semua pihak yang telah memberikan bantuan disampaikan penghargaan dan terima kasih yang sebesar-besarnya.

Walaupun publikasi ini telah disiapkan sebaik-baiknya, namun disadari masih ada kekurangan dan kesalahan yang terjadi. Untuk perbaikan publikasi ini, tanggapan dan saran yang bersifat konstruktif dari para pemakai sangat diharapkan.

Jember , Februari 2023
Kepala BPS
Kabupaten Jember

Tri Erwandi, SE, M.Si



PREFACE

Jember Regency in figure 2023 is an annual publication published by BPS of Jember Regency. In order to improve the quality of BPS services for data users for the provision of faster development planning data, the preparation of Jember District in Figures for the provision of development planning data was released earlier in February 2023. It was realized that this publication had not fully met the expectations of data users, especially the planner, but is expected to help complete the preparation of development plans in Jember Regency.

This publication was made possible thanks to the cooperation and assistance of various parties, both government and private agencies. To all parties who have provided assistance, a big appreciation and gratitude was expressed.

Although this publication has been prepared as well as possible, but it is realized there are still shortcomings and errors that occur. To improve this publication, constructive responses and suggestions from users are highly expected.

*Jember, February 2023
Chief Statistician of
Jember Regency*

Tri Erwandi, SE, M.Si

DAFTAR ISI / CONTENTS

| | Halaman Page |
|--|-----------------|
| Kata Pengantar/ <i>Preface</i> | xi |
| Daftar Isi/ <i>Contents</i> | xiii |
| Daftar Tabel/ <i>List of Tables</i> | xv |
| Daftar Gambar/ <i>List of Figures</i> | lvii |
| Daftar Singkatan/ <i>List of Abbreviations</i> | lxiii |
| Statistik Kunci/ <i>Key Statistics</i> | lxv |
| 1. Geografi dan Iklim/ <i>Geography and Climate</i> | 1 |
| 2. Pemerintahan/ <i>Government</i> | 37 |
| 3. Penduduk dan Ketenagakerjaan/ <i>Population and Employment</i> | 75 |
| 4. Sosial dan Kesejahteraan Rakyat/ <i>Social and Welfare</i> | 123 |
| 5. Pertanian, Kehutanan, Peternakan, dan Perikanan/ <i>Agriculture, Forestry, Livestock, and Fishery</i> | 251 |
| 6. Industri, Pertambangan, dan Energi/ <i>Industry, Mining, and Energy</i> | 439 |
| 7. Pariwisata/ <i>Tourism</i> | 455 |
| 8. Transportasi dan Komunikasi/ <i>Transportation and Communication</i> | 487 |
| 9. Perbankan, Koperasi, dan Harga-harga/ <i>Banking, Cooperative, dan Prices</i> | 557 |
| 10. Pengeluaran Penduduk/ <i>Population Expenditure</i> | 589 |
| 11. Perdagangan/ <i>Trade</i> | 601 |
| 12. Sistem Neraca Regional/ <i>System of Regional Accounts</i> | 611 |
| 13. Perbandingan Antar Kabupaten/Kota/ <i>Regency/Municipal Comparison</i> | 641 |

DAFTAR TABEL/LIST OF TABLES

Halaman
Page

1. GEOGRAFI DAN IKLIM/GEOGRAPHY AND CLIMATE

1.1 KEADAAN GEOGRAFI

GEOGRAPHY CONDITION

- 1.1.1 Luas Daerah dan Jumlah Pulau Menurut Kecamatan, 2022
Total Area and Number of Islands by Subdistrict, 2022..... 8
- 1.1.2 Tinggi Wilayah dan Jarak ke Ibukota Kabupaten Menurut Kecamatan, 2022
Regional Height and Distance to Capital District by District, 2022..... 9
- 1.1.3 Luas Wilayah (Km²) Kecamatan Menurut Klasifikasi Lereng di Kabupaten Jember, 2022
The Area (Km²) of Subdistricts According to Slope Classification in Jember Regency, 2022..... 10
- 1.1.4 Luas Wilayah (Km²) Kecamatan Menurut Ketinggian Tempat (meter, dpl) di Kabupaten Jember, 2022
The Area (Km²) of Subdistricts According to The Height (meter, dpl) in Jember Regency, 2022 11
- 1.1.5 Pulau-pulau Kecil atau Kepulauan Yang Memiliki Nama di Kabupaten Jember, 2022 12
Islands or Archipelago with Names in Jember Regency, 2022
- 1.1.6 Pulau-pulau Kecil atau Kepulauan Yang Belum Memiliki Nama di Kabupaten Jember, 2022 13
Islands or Archipelago without Names in Jember Regency, 2022.....

1.2 KEADAAN IKLIM

CLIMATE CONDITION

- 1.2.1 Pengamatan Unsur Iklim Menurut Bulan di Stasiun Meteorologi Jember, 2022
Observation of Climate Elements By Months at Station Jember Regency, 2022 15
- 1.2.2 Banyaknya Curah Hujan (mm²) Menurut, Kecamatan, Stasiun Pengukur, dan Bulan, di Kabupaten Jember, 2022
The Amount of Rainfall (mm²) According to Sub districts,Gauging Stations and Months in Jember Regency, 2022 18

| | | |
|------------|--|----|
| 1.2.3 | Jumlah Hari Hujan Menurut Kecamatan, Stasiun Pengukur, dan Bulan di Kabupaten Jember, 2022 <i>The Rainfall days According to Sub district, Gauging Stations and Months in Jember Regency, 2022</i> | 24 |
| 1.2.4 | Rata-Rata Curah Hujan (mm) per hari Menurut Kecamatan, Stasiun Pengukur dan Bulan di Kabupaten Jember, 2022 <i>The Average Rainfall (mm) per Day According to Sub districts, Gauging Stations and Moths in Jember Regency, 2022</i> | 30 |
| 2. | PEMERINTAHAN/GOVERNMENT | |
| 2.1 | WILAYAH ADMINISTRATIF ADMINISTRATIVE AREA | |
| 2.1.1 | Jumlah Desa/Kelurahan Menurut Kecamatan di Kabupaten Jember, 2018–2022 <i>Number of Villages/Kelurahan by Subdistrict in Jember Regency, 2018–2022 ..</i> | 44 |
| 2.1.2 | Banyaknya Kelurahan/Desa dan Dusun Menurut Kecamatan di Kabupaten Jember , 2022 <i>Number of Village and Subvillage By Subdistricts in Jember Regency, 2022</i> | 45 |
| 2.1.3 | Banyaknya Perangkat Kelurahan/Desa, Jumlah RT dan RW Menurut Kecamatan di Kabupaten Jember, 2022 | 46 |
| 2.1.4 | Banyaknya Kepala Desa Menurut Kecamatan dan Pendidikan yang Ditamatkan di Kabupaten Jember, 2022..... <i>The Number Village Head/Lurah According to Subdistricts and His Educational level in Jember Regency, 2022</i> | 47 |
| 2.1.5 | Banyaknya Perangkat Desa Menurut Kecamatan di Kabupaten Jember, 2022 <i>The Number of Villages officials According to Subdistrict in Jember Regency, 202</i> | 48 |
| 2.2 | DEWAN PERWAKILAN RAKYAT DAERAH REGIONAL HOUSE OF REPRESENTATIVE | |
| 2.2.1 | Banyaknya Anggota DPRD Menurut Partai Politik di Kabupaten Jember, 2022 <i>Number of Local Representatives By Political Party in Jember Regency, 2022</i> | 50 |
| 2.2.2 | Jumlah Anggota Dewan Perwakilan Rakyat Daerah Menurut Partai Politik dan Jenis Kelamin di Kabupaten Jember, 2022 <i>Number of Regional House of Representatives's Members by Political Parties and Sex in Jember Regency 2022.....</i> | 51 |

| | | |
|------------|--|----|
| 2.2.3 | Banyaknya Anggota DPRD Menurut Partai Politik dan Tingkat Pendidikan di Kabupaten Jember, 2022 <i>The Number of Local Representatives By Political Party and Educational Level in Jember Regency, 2022</i> | 52 |
| 2.2.4 | Perkembangan Banyaknya Produk DPRD Menurut Jenis Produk di Kabupaten Jember, 1998-2022 <i>The Development Number of Representatives Products By Product Type in Jember Regency, 1998-2022</i> | 53 |
| 2.2.5 | Jumlah Kunjungan Kerja dan Pengaduan di DPRD Kabupaten Jember Menurut Bulan di Kabupaten Jember, Tahun 2022 <i>Number of Official Visit and Complains in Local House of Representatives Regency of Jember By Months in Jember Regency, 2022</i> | 54 |
| 2.3 | SUMBER DAYA MANUSIA HUMAN RESOURCES | |
| 2.3.1 | Jumlah Pegawai Negeri Sipil Menurut Jabatan dan Jenis Kelamin di Kabupaten Jember, Desember 2021 dan Desember 2022 <i>Number of Civil Servants by Occupation and Sex in Jember Regency, December 2021 and December 2022</i> | 55 |
| 2.3.2 | Jumlah Pegawai Negeri Sipil Menurut Tingkat Pendidikan dan Jenis Kelamin di Kabupaten Jember, Desember 2021 dan Desember 2022 <i>Number of Civil Servants by Educational Level and Sex in Jember Regency, Desember 2021 and Desember 2022</i> | 57 |
| 2.3.3 | Jumlah Pegawai Negeri Sipil Menurut Tingkat Kepangkatan dan Jenis Kelamin di Kabupaten Jember, Desember 2021 dan Desember 2022 <i>Number of Civil Servants by Hierarchy and Sex in Jember Regency, Desember 2021 and Desember 2022</i> | 59 |
| 2.3.4 | Jumlah Pegawai Negeri Sipil Menurut Tingkat Kepangkatan dan Jenis Kelamin di Kabupaten Jember, Desember 2021 dan Desember 2022 <i>Number of Civil Servants by Hierarchy and Sex in Jember Regency, Desember 2021 and Desember 2022</i> | 61 |
| 2.4 | KEUANGAN PEMERINTAH GOVERNMENT FINANCE | |
| 2.4.1 | Target dan Realisasi Pendapatan Asli Daerah (PAD) di Kabupaten Jember, 2022 <i>The Target and Realization of Local Genuine Income (PAD) in Jember Regency, 2022</i> | 62 |
| 2.4.2 | Realisasi Pendapatan Pemerintah Kabupaten Jember Menurut | |

| | | |
|------------|--|----|
| | Jenis Pendapatan (ribu rupiah), 2019–2022 <i>Actual Jember Regency Government Revenues by Kind of Revenues (thousand rupiahs), 2019–2022</i> | 67 |
| 2.4.3 | Realisasi Belanja Pemerintah Kabupaten Jember Menurut Jenis Belanja (ribu rupiah), 2019–2022 <i>Actual Jember Regency Government Expenditures by Kind of Expenditures (thousand rupiahs), 2019–2022</i> | 69 |
| 2.4.4 | Rencana dan Realisasi Anggaran Belanja Daerah, 2022 <i>Regional Budget Plan and Realization, 2022</i> | 71 |
| 2.4.5 | Jumlah Pendapatan/Pajak PKB dan BBNKB (rupiah) Menurut Bulan di Kabupaten Jember, 2022 <i>The Total Amount of Income/ PKB and BBNKB Taxes (rupiah) By Month in Jember Regency, 2022</i> | 73 |
| 3. | PENDUDUK DAN KETENAGAKERJAAN/ POPULATION AND EMPLOYMENT | |
| 3.1 | PENDUDUK POPULATION | |
| 3.1.1 | Penduduk, Laju Pertumbuhan Penduduk, Distribusi Persentase Penduduk, Kepadatan Penduduk, Rasio Jenis Kelamin Penduduk Menurut Kecamatan, 2022 <i>Population, Population Growth Rate, Percentage Distribution of Population, Population Density, and Population Sex Ratio by Subdistrict, 2022</i> | 82 |
| 3.1.2 | Jumlah Penduduk Menurut Kelompok Umur dan Jenis Kelamin di Kabupaten Jember, 2022 <i>Population by Age Groups and Sex in Jember Regency, 2022</i> | 85 |
| 3.1.3 | Jumlah Penduduk Menurut Jenis Kelamin di Kabupaten Jember, 2022 <i>Population Statistics According to Gender in Jember Regency, 2022</i> | 86 |
| 3.1.4 | Jumlah Penduduk Menurut Tempat Lahir di Kabupaten Jember, 2022 <i>Total Population by Place of Birth in Jember Regency, 2022.....</i> | 87 |
| 3.1.5 | Jumlah Penduduk Menurut Golongan Darah di Kabupaten Jember, 2022 <i>Total Population by Blood Type in Jember Regency, 2022</i> | 90 |
| 3.1.6 | Jumlah Penduduk Menurut Keluarga dan Rata-rata Anggota Keluarga di Kabupaten Jember, 2022 <i>Total Population by Family and Average Family Members in Jember</i> | |

| | Halaman Page |
|----------------------------|-----------------|
| | 93 |
| 3.1.7 | 94 |
| 3.1.8 | 98 |
| 3.1.9 | 101 |
| 3.2 KETENAGAKERJAAN | |
| EMPLOYMENT | |
| 3.2.1 | 104 |
| 3.2.2 | 105 |
| 3.2.3 | 107 |
| 3.2.4 | 108 |
| 3.2.5 | |

| | Halaman Page |
|------------|--|
| | <i>The Number of Transmigrant Delivery By Original Subdistrict and Type of Program in Jember Regency, 2022</i> 109 |
| 3.2.6 | Banyaknya Transmigran Menurut Bulan dan Jenis Program Transmigrasi di Kabupaten Jember, 2022 <i>The Number of Transmigrant By Month and Type of Program in Jember Regency, 2022</i> 110 |
| 3.2.7 | Penempatan TKI ke Luar Negeri Menurut Bulan dan Negara Tujuan di Kabupaten Jember, 2022 <i>The Delivery of TKI (Indonesian Labor Force) Overseas By Month and Destination Country in Jember Regency, 2022</i> 111 |
| 3.2.8 | Registrasi Penempatan TKI ke Luar Negeri Menurut Bulan dan Negara Tujuan di Kabupaten Jember, 2022 <i>The Delivery Registration of TKI (Indonesian Labor Force) Overseas By Month and Destination Country in Jember Regency, 2022</i> 113 |
| 3.2.9 | Banyaknya Pencari Kerja Menurut Tingkat Pendidikan dan Jenis Kelamin di Kabupaten Jember, 2022 <i>The Number of Job Seekers According to Education Level and Sex in Jember Regency, 2022</i> 115 |
| 3.2.10 | Pencari Kerja Terdaftar, Lowongan Kerja Terdaftar, dan Penempatan/ Pemenuhan Tenaga Kerja Menurut Kecamatan dan Jenis Kelamin, 2022 <i>Number of Registered Job Applicants, Registered Job Vacancies, and Placement of Workers by and Sex, 2022</i> 116 |
| 3.2.11 | Penduduk Berumur 15 Tahun ke Atas yang Bekerja Selama Seminggu yang Lalu Menurut Golongan Umur dan Jenis Kelamin, Hasil Survei Angkatan Kerja Nasional (SAKERNAS) bulan Agustus Tahun 2022 <i>Population 15 Years of Age and Over Who Worked During the Previous Week by Age Group and Sex, of 2022 National Labor Force Survey (SAKERNAS) in August.</i> 118 |
| 3.2.12 | Jumlah Penduduk Menurut Pekerjaan di Kabupaten Jember, 2022 <i>Total Population by Occupation in Jember Regency, 2022</i> 119 |
| 4. | SOSIAL DAN KESEJAHTERAAN RAKYAT/SOCIAL AND WELFARE |
| 4.1 | PENDIDIKAN |
| 4.1.1 | Jumlah Sekolah, Guru, dan Murid Taman Kanak-Kanak (TK) di Bawah Kementerian Pendidikan, Kebudayaan, Riset, dan Teknologi |

| | | |
|-------|---|-----|
| | Menurut Kecamatan di Kabupaten Jember, 2021/2022 dan 2022/2023 <i>Number of Schools, Teachers, and Pupils in Kindergarten Under The Ministry of Education, Culture, Research, and Technology by Subdistrict in Jember Regency, 2021/2022 and 2022/2023</i> | 130 |
| 4.1.2 | Jumlah Sekolah, Guru, dan Murid Raudatul Athfal (RA) di Bawah Kementerian Agama Menurut Kecamatan, 2021/2022 dan 2022/2023 <i>Number of Schools, Teachers, and Pupils in Raudatul Athfal (RA) Under The Ministry of Religious Affairs by Subdistrict, 2021/2022 and 2022/2023</i> | 133 |
| 4.1.3 | Jumlah Sekolah, Guru, dan Murid Sekolah Dasar (SD) di Bawah Kementerian Pendidikan, Kebudayaan, Riset, dan Teknologi Menurut Kecamatan di Kabupaten Jember, 2021/2022 dan 2022/2023 <i>Number of Schools, Teachers, and Pupils in Elementary Schools Under The Ministry of Education, Culture, Research, and Technology by Subdistrict in Jember Regency, 2021/2022 and 2022/2023</i> | 134 |
| 4.1.4 | Jumlah Sekolah, Guru, dan Murid Madrasah Ibtidaiyah (MI) di Bawah Kementerian Agama Menurut Kecamatan di Kabupaten Jember, 2021/2022 dan 2022/2023 <i>Number of Schools, Teachers, and Pupils in Madrasah Ibtidaiyah (MI) Under The Ministry of Religious Affairs by Subdistrict in Jember Regency, 2021/2022 and 2022/2023</i> | 137 |
| 4.1.5 | Jumlah Sekolah, Guru, dan Murid Sekolah Menengah Pertama (SMP) di Bawah Kementerian Pendidikan, Kebudayaan, Riset, dan Teknologi Menurut Kecamatan di Kabupaten Jember, 2021/2022 dan 2022/2023 <i>Number of Schools, Teachers, and Pupils in Junior High Schools Under The Ministry of Education, Culture, Research, and Technology by Subdistrict in Jember Regency, 2021/2022 and 2022/2023</i> | 140 |
| 4.1.6 | Jumlah Sekolah, Guru, dan Murid Madrasah Tsanawiyah (MTs) di Bawah Kementerian Agama Menurut Kecamatan di Kabupaten Jember, 2021/2022 dan 2022/2023 <i>Number of Schools, Teachers, and Pupils in Madrasah Tsanawiyah (MTs) Under The Ministry of Religious Affairs by Subdistrict in Jember Regency, 2021/2022 and 2022/2023</i> | 143 |
| 4.1.7 | Jumlah Sekolah, Guru, dan Murid Sekolah Menengah Atas (SMA) di Bawah Kementerian Pendidikan, Kebudayaan, Riset, dan Teknologi | |

| | | |
|--------|--|-----|
| | Menurut Kecamatan di Kabupaten Jember, 2021/2022 dan 2022/2023 <i>Number of Schools, Teachers, and Pupils in Senior High School Under The Ministry of Education, Culture, Research, and Technology by Subdistrict in Jember Regency, 2021/2022 and 2022/2023</i> | 146 |
| 4.1.8 | Jumlah Sekolah, Guru, dan Murid Sekolah Menengah Kejuruan (SMK) di Bawah Kementerian Pendidikan, Kebudayaan, Riset, dan Teknologi Menurut Kecamatan di Kabupaten Jember, 2021/2022 dan 2022/2023 <i>Number of Schools, Teachers, and Pupils in Vocational High Schools Under The Ministry of Education, Culture, Research, and Technology by Subdistrict in Jember Regency, 2021/2022 and 2022/2023</i> | 149 |
| 4.1.9 | Jumlah Sekolah, Guru, dan Murid Madrasah Aliyah (MA) di Bawah Kementerian Agama Menurut Kecamatan di Kabupaten Jember, 2021/2022 dan 2022/2023 <i>Number of Schools, Teachers, and Pupils in Madrasah Aliyah (MA) Under the Ministry of Religious Affairs by Subdistrict in Jember Regency, 2021/2022 and 2022/2023</i> | 152 |
| 4.1.10 | Jumlah Desa ¹ /Kelurahan yang Memiliki Fasilitas Sekolah Menurut Kecamatan dan Tingkat Pendidikan di Kabupaten Jember, 2020–2022 <i>Number of Villages¹ Having Educational Facilities by Subdistrict and Educational Level in Jember Regency, 2020–2022</i> | 155 |
| 4.1.11 | Angka Partisipasi Murni (APM) dan Angka Partisipasi Kasar (APK) Menurut Jenjang Pendidikan di Kabupaten Jember, 2021 dan 2022 <i>Net Enrollment Rate and Gross Enrollment Ratio by Educational Level in Jember Regency, 2021 and 2022</i> | 160 |
| 4.1.12 | Persentase Penduduk Berumur 15 Tahun ke Atas yang Melek Huruf Menurut Kelompok Umur di Kabupaten Jember, 2021 dan 2022 <i>Percentage of Literate People Aged 15 Years and Over by Age Group in Jember Regency, 2021 and 2022</i> | 161 |
| 4.1.13 | Jumlah Tenaga Akademik Universitas Jember (PNS) Menurut Fakultas dan Jabatan Fungsional di Kabupaten Jember, 2022 <i>Number of Academic Staff at University of Jember (PNS) by Faculty and Professional Functionaries in Jember Regency, 2022</i> | 162 |
| 4.1.14 | Jumlah Tenaga Pendidik (Dosen) dan Tenaga Kependidikan (PNS) pada Universitas Jember Menurut Ijazah Tertinggi dan Jenis Kelamin di Kabupaten Jember, 2022 | |

| | | |
|--------|---|-----|
| | <i>Number of Teachers (Lecturer) and Personnel (PNS) at the University of Jember According Highest Diploma and Sex in Jember Regency, 2022</i> | 163 |
| 4.1.15 | Jumlah Tenaga Pendidik (Dosen) dan Tenaga Kependidikan (PNS) pada Universitas Jember Menurut Usia dan Jenis Kelamin di Kabupaten Jember, 2022 | |
| | <i>Number of Teachers (Lecturer) and Personnel (PNS) at the University of Jember According Age and Sex in Jember Regency, 2022</i> | 164 |
| 4.1.16 | Jumlah Tenaga Pendidik (Dosen) dan Tenaga Kependidikan (PNS) pada Universitas Jember Menurut Masa Kerja dan Jenis Kelamin di Kabupaten Jember, 2022 | |
| | <i>Number of Full Time Academic and Administratif Staff (PNS) at University of Jember by Years of Service and Sex in Jember Regency, 2022</i> | 165 |
| 4.1.17 | Jumlah Tenaga Kependidikan (PNS) pada Universitas Jember Menurut Jenis Ketenagaan dan Jenis Kelamin di Kabupaten Jember, 2022 | |
| | <i>Number of Administratif Staff (PNS) at University of Jember by Type Workforce and Sex in Jember Regency, 2022</i> | 166 |
| 4.1.18 | Jumlah Tenaga Pendidik (Dosen) PNS pada Universitas Jember Menurut Jenis Ketenagaan dan Jenis Kelamin di Kabupaten Jember, 2022 | |
| | <i>Number of Full Time Academic PNS at University of Jember by Type Workforce and Sex in Jember Regency, 2022</i> | 167 |
| 4.1.19 | Jumlah Tenaga Pendidik (Dosen) Tetap (PNS) Universitas Jember Menurut Fakultas dan Jenjang Pendidikan di Kabupaten Jember, 2022 | |
| | <i>Fixed Number of Academic Staff (PNS) and Faculty University of Jember By Educational Level in Jember Regency, 2022</i> | 168 |
| 4.1.20 | Jumlah Mahasiswa Strata 1 (S-1) di Universitas Jember Menurut Fakultas dan Jenis Kelamin di Kabupaten Jember, 2022 | |
| | <i>Number of Students Strata 1 (S1) at the University of Jember According Faculty and Sex in Jember Regency, 2022</i> | 169 |
| 4.1.21 | Jumlah Mahasiswa Diluar Strata 1 (S-1) di Universitas Jember Menurut Fakultas dan Jenis Kelamin di Kabupaten Jember, 2022 | |
| | <i>Number of Students Out of Strata 1 (S1) at the University of Jember According Faculty and Sex in Jember Regency, 2022</i> | 170 |

| | | |
|------------|---|-----|
| 4.1.22 | Banyaknya Jurusan, Program studi, Dosen, Mahasiswa, dan Lulusan Menurut Universitas dan Fakultas di Jember di Kabupaten Jember, 2022 <i>The Number of Department, Study Program, Lecturer, Student, and Graduate By University and Faculty in Jember in Jember Regency, 2022</i> | 172 |
| 4.1.23 | Banyaknya Jurusan, Program studi, Dosen, Mahasiswa dan Lulusan Menurut Fakultas di Politeknik Negeri Jember, 2022 <i>Number of Departments, Study Programs, Lecturers, Students and Graduates by Faculty at Jember State Polytechnic, 2022</i> | 174 |
| 4.1.24 | Jumlah Tenaga Pendidik (Dosen) Politeknik Negeri Jember Berdasarkan Jenjang Pendidikan 2022 <i>Number of Educators (Lecturers) of Jember State Polytechnic Based on Education Level 2022</i> | 176 |
| 4.2 | KESEHATAN | |
| 4.2.1 | Jumlah Desa ¹ /Kelurahan Yang Memiliki Sarana Kesehatan Menurut Kecamatan di Kabupaten Jember, 2020-2022 <i>Number of Villages¹/Kelurahan Having Health Facilities by Subdistrict in Jember Regency, 2020-2022</i> | 178 |
| 4.2.2 | Jumlah Tenaga Kesehatan Menurut Kecamatan di Kabupaten Jember, 2022 <i>Number of Health Human Resources by Subdistrict in Jember Regency, 2022</i> | 184 |
| 4.2.3 | Jumlah Rumah Sakit Umum, Rumah Sakit Khusus, dan Puskesmas Menurut Kecamatan di Kabupaten Jember, 2021 dan 2022 <i>Number of General Hospital, Specialized Hospital, and Public Health Center by Subdistrict in Jember Regency, 2021 and 2022</i> | 186 |
| 4.2.4 | Banyaknya Persediaan Darah dan Darah yang Tersalurkan Menurut Golongan Darah di Kabupaten Jember, 2022 <i>The Number of Blood Stock and Blood Distributed By Blood Type in Jember Regency, 2022</i> | 190 |
| 4.2.5 | Perkembangan Banyaknya Donor Darah Menurut Golongan Darah dan Jenis Kelamin di Kabupaten Jember, 2018-2022 <i>The Development of The Number of Blood Donor According to Blood Types and Sex in Jember Regency, 2018-2022</i> | 191 |
| 4.2.6 | Pencapaian Target Peserta KB Baru Semua Metode Menurut Kecamatan di Kabupaten Jember, 2022 | |

| | | |
|------------|--|-----|
| | <i>Target Achievement of New KB Members All Methods According to Subdistrict in Jember Regency, 2022.....</i> | 192 |
| 4.2.7 | Pencapaian Target Peserta KB Baru Menurut Kecamatan dan Alat Kontrasepsi di Kabupaten Jember, 2022 <i>Target Achievement of New KB Member According to Subdistrict and Contraception Equipment in Jember Regency, 2022</i> | 193 |
| 4.2.8 | Pencapaian Target Peserta KB Aktif Menurut Kecamatan dan Alat Kontrasepsi di Kabupaten Jember, 2022 <i>Target Achievement of Active KB Member According to Subdistrict and Contraception Equipment in Jember Regency, 2022.....</i> | 195 |
| 4.2.9 | Banyaknya PUS dan Pencapaian Peserta KB Aktif Menurut Kecamatan di Kabupaten Jember, 2022 <i>The Number of PUS (Couple at Fertile Age) and Achievement of Active KB Member According to Subdistrict in Jember Regency, 2022</i> | 197 |
| 4.2.10 | Perkembangan Peserta KB Aktif Menurut Jenis Alat Kontrasepsi yang Digunakan di Kabupaten Jember, 2022 <i>The Development of Active KB Member According to Type of Contraception Equipment Used in Jember Regency, 2022</i> | 198 |
| 4.2.11 | Banyaknya Petugas dan Fasilitas Layanan KB Menurut Kecamatan 2022 <i>The Number of Officials and Facility of KB (Family Planning) According to Subdistrict 2022.....</i> | 199 |
| 4.3 | AGAMA DAN SOSIAL LAINNYA | |
| 4.3.1 | Jumlah Penduduk Menurut Kecamatan dan Agama yang Dianut, 2022 <i>Population by Subdistrict and Religion, 2022.....</i> | 200 |
| 4.3.2 | Jumlah Tempat Peribadatan Menurut Kecamatan, 2022 <i>Number of Places of Worship by Subdistrict, 2022.....</i> | 201 |
| 4.3.3 | Banyaknya Jemaan Haji Menurut Kecamatan dan Jenis Kelamin, 2022 <i>The Number of Pilgrims to Mecca According to Subdistrict and Sex, 2022.....</i> | 202 |
| 4.3.4 | Jumlah Desa ¹ /Kelurahan yang Mengalami Bencana Alam ² Menurut Kecamatan di Kabupaten Jember, 2020–2022 <i>Number of Villages¹/Kelurahan that Had Natural Disaster² by Subdistrict in Jember Regency, 2020–2022</i> | 203 |
| 4.3.5 | Jumlah Korban yang Diakibatkan Bencana Alam Menurut Kecamatan, 2022 <i>Number of Victims Due to Natural Disaster by Subdistrict, 2022.....</i> | 211 |

| | Halaman Page | |
|------------|---|-----|
| 4.3.6 | Tentang Perkara yang Diterima Menurut Jenisnya, 2022 <i>Concerning Cases Received by Type, 2022</i> | 217 |
| 4.3.7 | Tentang Perkara yang Diputus Menurut Jenisnya, 2022 <i>Regarding Cases Decided According by Type, 2022</i> | 220 |
| 4.3.8 | Jumlah Penduduk Menurut Status Perkawinan di Kabupaten Jember, 2022 <i>Total Population by Marital Status in Jember Regency, 2022</i> | 223 |
| 4.3.9 | Jumlah Penerima Bantuan (individu) Bantuan Sosial Sembako bagi Lanjut Usia dan Fakir Miskin dan Jumlah Bantuan (paket) Sosial Sembako bagi Korban Bencana Alam/Sosial menurut Kecamatan, 2022 <i>Number of Aid Recipients (person) Groceries for Elderlies and Needy and Number of Aid (package) Groceries for Natural/Social Disaster Victim by SubdsitRICT, 2022</i> | 224 |
| 4.3.10 | Jumlah Penerima Bantuan (individu) Bantuan Alat Kesehatan bagi Lanjut Usia menurut Kecamatan, 2022 <i>Number of Aid Recipients (person) Medical Devices for Elderlies by SubdsitRICT, 2022</i> | 226 |
| 4.3.11 | Jumlah Keluarga DTKS Menurut Kecamatan, Periode SK 29 Desember 2022 <i>Number of Families Registered in DTKS by Subdistrict, DTKS Decree 29 December 2022</i> | 227 |
| 4.3.12 | Jumlah Verifikasi Ketidaklayakan DTKS dan Penerima Bantuan (Keluarga) BLT DBH CHT Menurut Kecamatan, 2022 <i>Number of Verified Improprity in DTKS and Aid Recipients (families) Direct Cash Assistance DBH CHT by SubdsitRICT, 2022</i> | 228 |
| 4.4 | KEMISKINAN | |
| 4.4.1 | Garis Kemiskinan, Jumlah, dan Persentase Penduduk Miskin di Kabupaten Jember, 2015–2022 <i>Poverty Line, Number, and Percentage of Poor People in Jember Regency, 2015–2022</i> | 229 |
| 4.4.2 | Indeks Kedalaman Kemiskinan dan Indeks Keparahan Kemiskinan di Kabupaten Jember, 2015–2022 <i>Poverty Gap Index and Poverty Severity Index in Jember Regency, 2015–2022</i> | 230 |
| 4.5 | KRIMINALITAS | |
| 4.5.1 | Banyaknya Narapidana Berdasarkan Putusan Pengadilan Menurut | |

| | | |
|--------|--|-----|
| | Jenis Hukuman dan Jenis Kelamin di Kabupaten Jember, 2022 <i>The Number of Convict Based on Court Sentence According to Punishment Type and Sex in Jember Regency, 2022</i> | 231 |
| 4.5.2 | Banyaknya Narapidana Berdasarkan Putusan Pengadilan Menurut Kelompok Usia dan Jenis Kelamin di Kabupaten Jember, 2022 <i>The Number of Convict Based on Court Sentence According to Age Group and Sex in Jember Regency, 2022</i> | 232 |
| 4.5.3 | Banyaknya Narapidana dan Pidana Rumah Menurut Jenis Tindakan Pidana Bulan Januari di Kabupaten Jember, 2022 <i>The Number of Convict and Home Convict According to Type of Crime in January at Jember Regency, 2022</i> | 233 |
| 4.5.4 | Banyaknya Narapidana dan Pidana Rumah Menurut Jenis Tindakan Pidana Bulan Februari di Kabupaten Jember, 2022 <i>The Number of Convict and Home Convict According to Type of Crime in February at Jember Regency, 2022</i> | 234 |
| 4.5.5 | Banyaknya Narapidana dan Pidana Rumah Menurut Jenis Tindakan Pidana Bulan Maret di Kabupaten Jember, 2022 <i>The Number of Convict and Home Convict According to Type of Crime in March at Jember Regency, 2022</i> | 235 |
| 4.5.6 | Banyaknya Narapidana dan Pidana Rumah Menurut Jenis Tindakan Pidana Bulan April di Kabupaten Jember, 2022 <i>The Number of Convict and Home Convict According to Type of Crime in April at Jember Regency, 2022</i> | 236 |
| 4.5.7 | Banyaknya Narapidana dan Pidana Rumah Menurut Jenis Tindakan Pidana Bulan Mei di Kabupaten Jember, 2022 <i>The Number of Convict and Home Convict According to Type of Crime in May at Jember Regency, 2022</i> | 237 |
| 4.5.8 | Banyaknya Narapidana dan Pidana Rumah Menurut Jenis Tindakan Pidana Bulan Juni di Kabupaten Jember, 2022 <i>The Number of Convict and Home Convict According to Type of Crime in June at Jember Regency, 2022</i> | 238 |
| 4.5.9 | Banyaknya Narapidana dan Pidana Rumah Menurut Jenis Tindakan Pidana Bulan Juli di Kabupaten Jember, 2022 <i>The Number of Convict and Home Convict According to Type of Crime in July at Jember Regency, 2022</i> | 239 |
| 4.5.10 | Banyaknya Narapidana dan Pidana Rumah Menurut Jenis Tindakan | |

| | | |
|------------|--|-----|
| | Pidana Bulan Agustus di Kabupaten Jember, 2022 <i>The Number of Convict and Home Convict According to Type of Crime in August at Jember Regency, 2022</i> | 240 |
| 4.5.11 | Banyaknya Narapidana dan Pidana Rumah Menurut Jenis Tindakan Pidana Bulan September di Kabupaten Jember, 2022 <i>The Number of Convict and Home Convict According to Type of Crime in September at Jember Regency, 2022</i> | 241 |
| 4.5.12 | Banyaknya Narapidana dan Pidana Rumah Menurut Jenis Tindakan Pidana Bulan Oktober di Kabupaten Jember, 2022 <i>The Number of Convict and Home Convict According to Type of Crime in October at Jember Regency, 2022</i> | 242 |
| 4.5.13 | Banyaknya Narapidana dan Pidana Rumah Menurut Jenis Tindakan Pidana Bulan November di Kabupaten Jember, 2022 <i>The Number of Convict and Home Convict According to Type of Crime in November at Jember Regency, 2022</i> | 243 |
| 4.5.14 | Banyaknya Narapidana dan Pidana Rumah Menurut Jenis Tindakan Pidana Bulan Desember di Kabupaten Jember, 2022 <i>The Number of Convict and Home Convict According to Type of Crime in December at Jember Regency, 2022</i> | 244 |
| 4.5.15 | Banyaknya Narapidana dan Tahanan Menurut Jenis Kelamin di Kabupaten Jember, 2022 <i>The Number of Convict and Inhabitant According to Type of Sex in Jember Regency, 2022</i> | 245 |
| 4.5.16 | Banyaknya Narapidana dan Tahanan Menurut Jenis Tindak Pidana di Kabupaten Jember, 2022 <i>The Number of Convict and Inhabitant According to Type of Crime in Jember Regency, 2022</i> | 247 |
| 4.5.17 | Banyaknya Narapidana Berdasarkan Putusan Pengadilan Menurut Bulan dan Jenis Tindak Pidana di Kabupaten Jember, 2022 <i>The Number of Convict Based on Court Sentence According to Month and Type of Crime in Jember Regency, 2022</i> | 249 |
| 5 | PERTANIAN KEHUTANAN PETERNAKAN DAN PERIKANAN/ AGRICULTURE FORESTRY LIVESTOCK AND FISHERY | |
| 5.5 | HORTIKULTURA HORTICULTURE | |

| | | |
|--------|---|-----|
| 5.1.1 | Luas Panen Tanaman Sayuran Menurut Kecamatan dan Jenis Tanaman di Kabupaten Jember (ha) 2021 dan 2022 <i>Harvested Area of Vegetables by Subdistrict and Kind of Plant in Jember Regency (ha) 2021 and 2022^x</i> | 258 |
| 5.1.2 | Produksi Tanaman Sayuran Menurut Kecamatan dan Jenis Tanaman di Kabupaten Jember (kuintal) 2021 dan 2022 ^x <i>Production of Vegetables by Subdistrict and Kind of Plant in Jember Regency (quintal) 2021 and 2022^x</i> | 262 |
| 5.1.3 | Luas Panen Tanaman Sayuran dan Buah-buahan Semusim Menurut Jenis Tanaman di Kabupaten Jember (ha) 2019–2022 <i>Harvested Area of Seasonal Vegetables and Fruits by Kind of Plant in Jember Regency (ha) 2019–2022</i> | 266 |
| 5.1.4 | Produksi Tanaman Sayuran dan Buah-buahan Semusim Menurut Jenis Tanaman di Kabupaten Jember (kuintal) 2019–2022 <i>Production of Seasonal Vegetables and Fruits by Kind of Plant in Jember Regency (quintal) 2019–2022</i> | 268 |
| 5.1.5 | Luas Panen Tanaman Biofarmaka Menurut Kecamatan dan Jenis Tanaman di Kabupaten Jember (m ²) 2021 dan 2022 <i>Harvested Area of Medicinal Plants by Subdistrict and Kind of Plant in Jember Regency (m²) 2021 and 2022</i> | 270 |
| 5.1.6 | Produksi Tanaman Biofarmaka Menurut Kecamatan dan Jenis Tanaman di Kabupaten Jember (kg) 2021 dan 2022 <i>Production of Medicinal Plants by Subdistrict and Kind of Plant in Jember Regency (kg) 2021 and 2022</i> | 272 |
| 5.1.7 | Luas Panen Tanaman Biofarmaka Menurut Jenis Tanaman di Kabupaten Jember (m ²) 2019–2022 <i>Harvested Area of Medicinal Plants by Kind of Plant in Jember Regency (m²) 2019–2022</i> | 274 |
| 5.1.8 | Produksi Tanaman Biofarmaka Menurut Jenis Tanaman di Kabupaten Jember (kg) 2019–2022 <i>Production of Medicinal Plants by Kind of Plant in Jember Regency (kg) 2019–2022</i> | 275 |
| 5.1.9 | Luas Panen Tanaman Hias Menurut Kecamatan dan Jenis Tanaman di Kabupaten Jember (m ²) 2021 dan 2022 ^x <i>Harvested Area of Ornamental Plants by Subdistrict and Kind of Plant in Jember Regency (m²) 2021 and 2022^x</i> | 276 |
| 5.1.10 | Produksi Tanaman Hias Menurut Kecamatan dan Jenis Tanaman di Kabupaten Jember (tangkai) 2021 dan 2022 ^x | |

| | | |
|--------|--|-----|
| | <i>Production of Ornamental Plants by Subdistrict and Kind of Plant in Jember Regency (stalks) 2021 and 2022^x.....</i> | 279 |
| 5.1.11 | Luas Panen Tanaman Hias Menurut Jenis Tanaman di Kabupate Jember (m ²) 2019–2022 <i>Harvested Area of Ornamental Plants by Kind of Plant in Jember Regency (m²) 2019–2022.....</i> | 282 |
| 5.1.12 | Produksi Tanaman Hias Menurut Jenis Tanaman di Kabupaten Jember (tangkai) 2019–2022..... <i>Production of Ornamental Plants by Kind of Plant Jember Regency (stalks) 2019–2022.....</i> | 283 |
| 5.1.13 | Produksi Buah-buahan Menurut Kecamatan dan Jenis Tanaman di Kabupaten Jember (kuintal) 2021 dan 2022 ^x <i>Production of Fruits by Subdistrict and Kind of Plant in Jember Regency (kuintal) 2021 and 2022^x.....</i> | 284 |
| 5.1.14 | Produksi Buah-Buahan dan Sayuran Tahunan Menurut Jenis Tanaman di Kabupaten Jember (kuintal) 2019–2022 <i>Production of Annual Fruits and Vegetables by Kind of Plant in Jember Regency (quintal) 2019–2022.....</i> | 288 |
| 5.1.15 | Luas Panen Rata-rata Produksi dan Total Produksi Sayur-sayuran Menurut Jenis Sayuran di Kabupaten Jember 2022 <i>Harvested Area Average Production and Total Production of Vegetables by Type in Jember Regency 2022.....</i> | 290 |
| 5.1.16 | Luas Panen Rata-rata Produksi dan Total Produksi Bawang Merah Menurut Kecamatan di Kabupaten Jember 2022 <i>Harvested Area Average Production and Total Production of shallot by Subdistrict in Jember Regency 2022.....</i> | 291 |
| 5.1.17 | Luas Panen Rata-rata Produksi dan Total Produksi Kubis Menurut Kecamatan di Kabupaten Jember 2022 <i>Harvested Area Average Production and Total Production of Cabbage by Subdistrict in Jember Regency 2022.....</i> | 292 |
| 5.1.18 | Luas Panen Rata-rata Produksi dan Total Produksi Kembang Kol Menurut Kecamatan di Kabupaten Jember 2022 <i>Harvested Area Average Production and Total Production of Cauliflower by Subdistrict in Jember Regency 2022.....</i> | 293 |
| 5.1.19 | Luas Panen Rata-rata Produksi dan Total Produksi Petsai/Sawi Menurut Kecamatan di Kabupaten Jember 2022 <i>Harvested Area Average Production and Total Production of Chines Cabbage by Subdistrict in Jember Regency 2022.....</i> | 294 |

| | | |
|--------|--|-----|
| 5.1.20 | Luas Panen Rata-rata Produksi dan Total Produksi Kacang Panjang Menurut Kecamatan di Kabupaten Jember 2022 <i>Harvested Area Average Production and Total Production of Yardlong Bean by Subdistrict in Jember Regency 2022</i> | 295 |
| 5.1.21 | Luas Panen Rata-rata Produksi dan Total Produksi Cabe Besar Menurut Kecamatan di Kabupaten Jember 2022 <i>Harvested Area Average Production and Total Production of Great Chili by Subdistrict in Jember Regency 2022</i> | 296 |
| 5.1.22 | Luas Panen Rata-rata Produksi dan Total Produksi Cabe Rawit Menurut Kecamatan di Kabupaten Jember 2022 <i>Harvested Area Average Production and Total Production of Chili by Subdistrict in Jember Regency 2022</i> | 297 |
| 5.1.23 | Luas Panen Rata-rata Produksi dan Total Produksi Jamur Menurut Kecamatan di Kabupaten Jember 2022 <i>Harvested Area Average Production and Total Production of Mushrooms by Subdistrict in Jember Regency 2022</i> | 298 |
| 5.1.24 | Luas Panen Rata-rata Produksi dan Total Produksi Tomat Menurut Kecamatan di Kabupaten Jember 2022 <i>Harvested Area Average Production and Total Production of Tomato by Subdistrict in Jember Regency 2022</i> | 299 |
| 5.1.25 | Luas Panen Rata-rata Produksi dan Total Produksi Terung Menurut Kecamatan di Kabupaten Jember 2022 <i>Harvested Area Average Production and Total Production of Eggplant by Subdistrict in Jember Regency 2022</i> | 300 |
| 5.1.26 | Luas Panen Rata-rata Produksi dan Total Produksi Buncis Menurut Kecamatan di Kabupaten Jember 2022 <i>Harvested Area Average Production and Total Production of Green Bean by Subdistrict in Jember Regency 2022</i> | 301 |
| 5.1.27 | Luas Panen Rata-rata Produksi dan Total Produksi Ketimun Menurut Kecamatan di Kabupaten Jember 2022 <i>Harvested Area Average Production and Total Production of Cucumber by Subdistrict in Jember Regency 2022</i> | 302 |
| 5.1.28 | Luas Panen Rata-rata Produksi dan Total Produksi Labu Siam Menurut Kecamatan di Kabupaten Jember 2022 <i>Harvested Area Average Production and Total Production of Squash by Subdistrict in Jember Regency 2022</i> | 303 |
| 5.1.29 | Luas Panen Rata-rata Produksi dan Total Produksi Kangkung Menurut | |

| | | |
|--------|---|-----|
| | Kecamatan di Kabupaten Jember 2022 <i>Harvested Area Average Production and Total Production of Kangkong by Subdistrict in Jember Regency 2022</i> | 304 |
| 5.1.30 | Luas Panen Rata-rata Produksi dan Total Produksi Bayam Menurut Kecamatan di Kabupaten Jember 2022 <i>Harvested Area Average Production and Total Production of Spinach by Subdistrict in Jember Regency 2022</i> | 305 |
| 5.1.31 | Luas Panen Rata-rata Produksi dan Total Produksi Melon Menurut Kecamatan di Kabupaten Jember 2022 <i>Harvested Area Average Production and Total Production of Melon by Subdistrict in Jember Regency 2022</i> | 306 |
| 5.1.32 | Luas Panen Rata-rata Produksi dan Total Produksi Semangka Menurut Kecamatan di Kabupaten Jember 2022 <i>Harvested Area Average Production and Total Production of Watermelon by Subdistrict in Jember Regency 2022</i> | 307 |
| 5.1.33 | Luas Panen Rata-rata Produksi dan Total Produksi Tanaman Biofarmaka Menurut Jenis Tanaman di Kabupaten Jember 2022 <i>Harvested Area Average Production and Total Production of Medicinal Plants by Type Plants in Jember Regency 2022</i> | 308 |
| 5.1.34 | Luas Panen Rata-rata Produksi dan Total Produksi Jahe Menurut Kecamatan di Kabupaten Jember 2022 <i>Harvested Area Average Production and Total Production of Ginger by Subdistrict in Jember Regency 2022</i> | 309 |
| 5.1.35 | Luas Panen Rata-rata Produksi dan Total Produksi Lengkuas/ Laos Menurut Kecamatan di Kabupaten Jember 2022 <i>Harvested Area Average Production and Total Production of Galanga by Subdistrict in Jember Regency 2022</i> | 310 |
| 5.1.36 | Luas Panen Rata-rata Produksi dan Total Produksi Kencur Menurut Kecamatan di Kabupaten Jember 2022 <i>Harvested Area Average Production and Total Production of East Indian Galangal by Subdistrict in Jember Regency 2022</i> | 311 |
| 5.1.37 | Luas Panen Rata-rata Produksi dan Total Produksi Kunyit Menurut Kecamatan di Kabupaten Jember 2022 <i>Harvested Area Average Production and Total Production of Turmeric by Subdistrict in Jember Regency 2022</i> | 312 |
| 5.1.38 | Luas Panen Rata-rata Produksi dan Total Produksi Lempuyang Menurut | |

| | | |
|--------|--|-----|
| | Kecamatan di Kabupaten Jember 2022 <i>Harvested Area Average Production and Total Production of Zingiber Aromaticum by Subdistrict in Jember Regency 2022</i> | 313 |
| 5.1.39 | Luas Panen Rata-rata Produksi dan Total Produksi Temu Lawak Menurut Kecamatan di Kabupaten Jember 2022 <i>Harvested Area Average Production and Total Production of Java Turmeric by Subdistrict in Jember Regency 2022</i> | 314 |
| 5.1.40 | Luas Panen Rata-rata Produksi dan Total Produksi Temu Ireng Menurut Kecamatan di Kabupaten Jember 2022 <i>Harvested Area Average Production and Total Production of Black Turmeric by Subdistrict in Jember Regency 2022</i> | 315 |
| 5.1.41 | Luas Panen Rata-rata Produksi dan Total Produksi Temu Kunci Menurut Kecamatan di Kabupaten Jember 2022 <i>Harvested Area Average Production and Total Production of Chinese Keys by Subdistrict in Jember Regency 2022</i> | 316 |
| 5.1.42 | Luas Panen Rata-rata Produksi dan Total Produksi Dlingo/Dringo Menurut Kecamatan di Kabupaten Jember 2022 <i>Harvested Area Average Production and Total Production of Dringo Sweet Root/ Calamus by Subdistrict in Jember Regency 2022</i> | 317 |
| 5.1.43 | Luas Panen Rata-rata Produksi dan Total Produksi Kapulaga Menurut Kecamatan di Kabupaten Jember 2022 <i>Harvested Area Average Production and Total Production of Java Cardamom by Subdistrict in Jember Regency 2022</i> | 318 |
| 5.1.44 | Luas Panen Rata-rata Produksi dan Total Produksi Mengkudu/Pace Menurut Kecamatan di Kabupaten Jember 2022 <i>Harvested Area Average Production and Total Production of Indian Mulberry by Subdistrict in Jember Regency 2022</i> | 319 |
| 5.1.45 | Luas Panen Rata-rata Produksi dan Total Produksi Mahkota Dewa Menurut Kecamatan di Kabupaten Jember 2022 <i>Harvested Area Average Production and Total Production of Mahkota Dewa by Subdistrict in Jember Regency 2022</i> | 320 |
| 5.1.46 | Luas Panen Rata-rata Produksi dan Total Produksi Keji Beling Menurut Kecamatan di Kabupaten Jember 2022 <i>Harvested Area Average Production and Total Production of Verbenaceae by Subdistrict in Jember Regency 2022</i> | 321 |
| 5.1.47 | Luas Panen Rata-rata Produksi dan Total Produksi Sambilotto Menurut | |

| | | |
|--------|---|-----|
| | Kecamatan di Kabupaten Jember 2022 <i>Harvested Area Average Production and Total Production of King Bitter by Subdistrict in Jember Regency 2022</i> | 322 |
| 5.1.48 | Luas Panen Rata-rata Produksi dan Total Produksi Lidah Buaya Menurut Kecamatan di Kabupaten Jember 2022 <i>Harvested Area Average Production and Total Production of Aloe vera by Subdistrict in Jember Regency 2022</i> | 323 |
| 5.1.49 | Jumlah Tanaman Menghasilkan Rata-rata Produksi dan Total Produksi Buah-buahan Menurut Jenis Buah di Kabupaten Jember 2022 <i>The Area of Fruits Harvesting Average Production and Total Production By Type of Fruit in Jember Regency 2022</i> | 324 |
| 5.1.50 | Jumlah Tanaman Menghasilkan Rata-rata Produksi dan Total Produksi Alpukat Menurut Kecamatan di Kabupaten Jember 2022 <i>Harvested Area Average Production and Total Production of Avocado by Subdistrict in Jember Regency 2022</i> | 325 |
| 5.1.51 | Jumlah Tanaman Menghasilkan Rata-rata Produksi dan Total Produksi Belimbing Menurut Kecamatan di Kabupaten Jember 2022 <i>Harvested Area Average Production and Total Production of Starfruit by Subdistrict in Jember Regency 2022</i> | 326 |
| 5.1.52 | Jumlah Tanaman Menghasilkan Rata-rata Produksi dan Total Produksi Duku/Langsar Menurut Kecamatan di Kabupaten Jember 2022 <i>Harvested Area Average Production and Total Production of Kokosan/Duku by Subdistrict in Jember Regency 2022</i> | 327 |
| 5.1.53 | Jumlah Tanaman Menghasilkan Rata-rata Produksi dan Total Produksi Durian Menurut Kecamatan di Kabupaten Jember 2022 <i>Harvested Area Average Production and Total Production of Durian by Subdistrict in Jember Regency 2022</i> | 328 |
| 5.1.54 | Jumlah Tanaman Menghasilkan Rata-rata Produksi dan Total Produksi Jambu Biji Menurut Kecamatan di Kabupaten Jember 2022 <i>Harvested Area Average Production and Total Production of Guava by Subdistrict in Jember Regency 2022</i> | 329 |
| 5.1.55 | Jumlah Tanaman Menghasilkan Rata-rata Produksi dan Total Produksi Jambu Air Menurut Kecamatan di Kabupaten Jember 2022 <i>Harvested Area Average Production and Total Production of Rose Aple by Subdistrict in Jember Regency 2022</i> | 330 |
| 5.1.56 | Jumlah Tanaman Menghasilkan Rata-rata Produksi dan Total Produksi Jeruk Siam Menurut Kecamatan di Kabupaten Jember 2022 | |

| | | |
|--------|---|-----|
| | <i>Harvested Area Average Production and Total Production of Tangerin/Orange by Subdistrict in Jember Regency 2022</i> | 331 |
| 5.1.57 | Jumlah Tanaman Menghasilkan Rata-rata Produksi dan Total Produksi Jeruk Besar Menurut Kecamatan di Kabupaten Jember 2022 <i>Harvested Area Average Production and Total Production of Pomelo by Subdistrict in Jember Regency 2022</i> | 332 |
| 5.1.58 | Jumlah Tanaman Menghasilkan Rata-rata Produksi dan Total Produksi Mangga Menurut Kecamatan di Kabupaten Jember 2022 <i>Harvested Area Average Production and Total Production of Mango by Subdistrict in Jember Regency 2022</i> | 333 |
| 5.1.59 | Jumlah Tanaman Menghasilkan Rata-rata Produksi dan Total Produksi Manggis Menurut Kecamatan di Kabupaten Jember 2022 <i>Harvested Area Average Production and Total Production of Mangosteen by Subdistrict in Jember Regency 2022</i> | 334 |
| 5.1.60 | Jumlah Tanaman Menghasilkan Rata-rata Produksi dan Total Produksi Nangka Menurut Kecamatan di Kabupaten Jember 2022 <i>Harvested Area Average Production and Total Production of Jackfruit by Subdistrict in Jember Regency 2022</i> | 335 |
| 5.1.61 | Jumlah Tanaman Menghasilkan Rata-rata Produksi dan Total Produksi Nanas Menurut Kecamatan di Kabupaten Jember 2022 <i>Harvested Area Average Production and Total Production of Pineapple by Subdistrict in Jember Regency 2022</i> | 336 |
| 5.1.62 | Jumlah Tanaman Menghasilkan Rata-rata Produksi dan Total Produksi Pepaya Menurut Kecamatan di Kabupaten Jember 2022 <i>Harvested Area Average Production and Total Production of Papaya by Subdistrict in Jember Regency 2022</i> | 337 |
| 5.1.63 | Jumlah Tanaman Menghasilkan Rata-rata Produksi dan Total Produksi Pisang Menurut Kecamatan di Kabupaten Jember 2022 <i>Harvested Area Average Production and Total Production of Banana by Subdistrict in Jember Regency 2022</i> | 338 |
| 5.1.64 | Jumlah Tanaman Menghasilkan Rata-rata Produksi dan Total Produksi Rambutan Menurut Kecamatan di Kabupaten Jember 2022 <i>Harvested Area Average Production and Total Production of Rambutan by Subdistrict in Jember Regency 2022</i> | 339 |
| 5.1.65 | Jumlah Tanaman Menghasilkan Rata-rata Produksi dan Total Produksi Salak Menurut Kecamatan di Kabupaten Jember 2022 <i>Harvested Area Average Production and Total Production of Zalacca</i> | |

| | Halaman Page |
|--------|-----------------|
| | 340 |
| 5.1.66 | 341 |
| 5.1.67 | 342 |
| 5.1.68 | 343 |
| 5.1.69 | 344 |
| 5.1.70 | 345 |
| 5.1.71 | 346 |
| 5.1.72 | 347 |
| 5.1.73 | 348 |
| 5.1.74 | 349 |

| | | |
|--------|---|-----|
| 5.1.75 | Jumlah Tanaman Menghasilkan Rata-rata Produksi dan Total Produksi Tanaman Hias Menurut Jenis Tanaman di Kabupaten Jember 2022 <i>The Area of Plants Harvesting Average Production and Total Production By Type of Flower Plants in Jember Regency 2022</i> | 350 |
| 5.1.76 | Luas Panen Rata-rata Produksi dan Total Produksi Anggrek Menurut Kecamatan di Kabupaten Jember 2022 <i>Harvested Area Average Production and Total Production of Orchid by Subdistrict in Jember Regency 2022</i> | 351 |
| 5.1.77 | Luas Panen Rata-rata Produksi dan Total Produksi Anthurium Bunga Menurut Kecamatan di Kabupaten Jember 2022 <i>Harvested Area Average Production and Total Production of Anthurium Flower by Subdistrict in Jember Regency 2022</i> | 352 |
| 5.1.78 | Luas Panen Rata-rata Produksi dan Total Produksi Garbera Menurut Kecamatan di Kabupaten Jember 2022 <i>Harvested Area Average Production and Total Production of Herbras by Subdistrict in Jember Regency 2022</i> | 353 |
| 5.1.79 | Luas Panen Rata-rata Produksi dan Total Produksi Gladiol Menurut Kecamatan di Kabupaten Jember 2022 <i>Harvested Area Average Production and Total Production of Gladiol by Subdistrict in Jember Regency 2022</i> | 354 |
| 5.1.80 | Luas Panen Rata-rata Produksi dan Total Produksi Heliconia Menurut Kecamatan di Kabupaten Jember 2022 <i>Harvested Area Average Production and Total Production of Heliconia by Subdistrict in Jember Regency 2022</i> | 355 |
| 5.1.81 | Luas Panen Rata-rata Produksi dan Total Produksi Krisan Menurut Kecamatan di Kabupaten Jember 2022 <i>Harvested Area Average Production and Total Production of Krisan by Subdistrict in Jember Regency 2022</i> | 356 |
| 5.1.82 | Luas Panen Rata-rata Produksi dan Total Produksi Mawar Menurut Kecamatan di Kabupaten Jember 2022 <i>Harvested Area Average Production and Total Production of Rose by Subdistrict in Jember Regency 2022</i> | 357 |
| 5.1.83 | Luas Panen Rata-rata Produksi dan Total Produksi Sedap Malam Menurut Kecamatan di Kabupaten Jember 2022 <i>Harvested Area Average Production and Total Production of Tuberose Flower by Subdistrict in Jember Regency 2022</i> | 358 |

| | | |
|------------|---|-----|
| 5.1.84 | Luas Panen Rata-rata Produksi dan Total Produksi Melati Menurut Kecamatan di Kabupaten Jember 2022 <i>Harvested Area Average Production and Total Production of Jasmine by Subdistrict in Jember Regency 2022</i> | 359 |
| 5.1.85 | Luas Panen Rata-rata Produksi dan Total Produksi Palem Menurut Kecamatan di Kabupaten Jember 2022 <i>Harvested Area Average Production and Total Production of Palm by Subdistrict in Jember Regency 2022</i> | 360 |
| 5.1.86 | Luas Panen Rata-rata Produksi dan Total Produksi Aglonema Menurut Kecamatan di Kabupaten Jember 2022 <i>Harvested Area Average Production and Total Production of Aglonema by Subdistrict in Jember Regency 2022</i> | 361 |
| 5.1.87 | Luas Panen Rata-rata Produksi dan Total Produksi Adenium Menurut Kecamatan di Kabupaten Jember 2022 <i>Harvested Area Average Production and Total Production of Adenium by Subdistrict in Jember Regency 2022</i> | 362 |
| 5.1.88 | Luas Panen Rata-rata Produksi dan Total Produksi Euphorbia Menurut Kecamatan di Kabupaten Jember 2022 <i>Harvested Area Average Production and Total Production of Euphorbia by Subdistrict in Jember Regency 2022</i> | 363 |
| 5.1.89 | Luas Panen Rata-rata Produksi dan Total Produksi Sansievera Menurut Kecamatan di Kabupaten Jember 2022 <i>Harvested Area Average Production and Total Production of Sansievera by Subdistrict in Jember Regency 2022</i> | 364 |
| 5.1.90 | Luas Panen Rata-rata Produksi dan Total Produksi Anthurium Daun Menurut Kecamatan di Kabupaten Jember 2022 <i>Harvested Area Average Production and Total Production of Anthurium Leaf by Subdistrict in Jember Regency 2022</i> | 365 |
| 5.6 | PERKEBUNAN | |
| | ESTATE CROPS | |
| 5.2.1 | Luas Areal Tanaman Perkebunan Menurut Kecamatan dan Jenis Tanaman di Kabupaten Jember (ha) 2021 dan 2022 <i>Planted Area of Estate Crops by Subdistrict and Type of Crops in Jember Regency (ha) 2021 and 2022</i> | 366 |
| 5.2.2 | Produksi Perkebunan Menurut Kecamatan dan Jenis Tanaman di Kabupaten Jember (ton) 2021 dan 2022 | |

| | | |
|--------|--|-----|
| | <i>Production of Estates by Subdistrict and Type of Crops in Jember Regency (ton) 2021 and 2022.....</i> | 370 |
| 5.2.3 | Luas Areal Tanaman Perkebunan Rakyat Menurut Jenis Tanaman di Kabupaten Jember (ha) 2018–2022 <i>Planted Area of Estate Crops by Type of Crops in Jember Regency (ha) 2018–2022</i> | 374 |
| 5.2.4 | Produksi Perkebunan Rakyat Menurut Jenis Tanaman di Kabupaten Jember (ton) 2018–2022 <i>Production of Estates by Type of Crops in Jember Regency (ton) 2018–2022</i> | 375 |
| 5.2.5 | Luas Panen Rata-rata Produksi dan Total Produksi Kristal Tebu Menurut Kecamatan di Kabupaten Jember 2022 <i>Harvested Area Average Production and Total Production of Sugar Cane by Subdistrict in Jember Regency 2022.....</i> | 376 |
| 5.2.6 | Luas Panen Rata-rata Produksi dan Total Produksi Tembakau Na Oogst Menurut Kecamatan di Kabupaten Jember 2022 <i>Harvested Area Average Production and Total Production of Na Oogst Tobacco by Subdistrict in Jember Regency 2022</i> | 377 |
| 5.2.7 | Luas Panen Rata-rata Produksi dan Total Produksi Tembakau Voor Oogst Kasturi Menurut Kecamatan di Kabupaten Jember 2022 <i>Harvested Area Average Production and Total Production of Voor Oogst Tobacco by Subdistrict in Jember Regency 2022.....</i> | 378 |
| 5.2.8 | Luas Panen Rata-rata Produksi dan Total Produksi Tembakau Voor Oogst Rajang Menurut Kecamatan di Kabupaten Jember 2022 <i>Harvested Area Average Production and Total Production of Cut Voor Oogst Tobacco by Subdistrict in Jember Regency 2022.....</i> | 379 |
| 5.2.9 | Luas Panen Rata-rata Produksi dan Total Produksi Tembakau Voor Oogst White Burley Menurut Kecamatan di Kabupaten Jember 2022 <i>Harvested Area Average Production and Total Production of White Burley Voor Oogst Tobacco by Subdistrict in Jember Regency 2022</i> | 380 |
| 5.2.10 | Luas Panen Rata-rata Produksi dan Total Produksi Tembakau Na Oogst Tradisional Menurut Kecamatan di Kabupaten Jember 2022 <i>Harvested Area Average Production and Total Production of Conventional Na Oogst Tobacco by Subdistrict in Jember Regency 2022.....</i> | 381 |
| 5.2.11 | Luas Panen Rata-rata Produksi dan Total Produksi Kelapa Menurut Kecamatan di Kabupaten Jember 2022 <i>Harvested Area Average Production and Total Production of Coconut by Subdistrict in Jember Regency 2022.....</i> | 382 |
| 5.2.12 | Luas Panen Rata-rata Produksi dan Total Produksi Kopi Menurut Kecamatan di Kabupaten Jember 2022 | |

| | Halaman Page |
|------------|---|
| | <i>Harvested Area Average Production and Total Production of Coffee by Subdistrict in Jember Regency 2022</i> 383 |
| 5.2.13 | Luas Panen Rata-rata Produksi dan Total Produksi Lada Menurut Kecamatan di Kabupaten Jember 2022 <i>Harvested Area Average Production and Total Production of Pepper by Subdistrict in Jember Regency 2022</i> 384 |
| 5.2.14 | Luas Panen Rata-rata Produksi dan Total Produksi Cengkeh Menurut Kecamatan di Kabupaten Jember 2022 <i>Harvested Area Average Production and Total Production of Clove by Subdistrict in Jember Regency 2022</i> 385 |
| 5.2.15 | Luas Panen Rata-rata Produksi dan Total Produksi Kapuk Menurut Kecamatan di Kabupaten Jember 2022 <i>Harvested Area Average Production and Total Production of Kapok by Subdistrict in Jember Regency 2022</i> 386 |
| 5.2.16 | Luas Panen Rata-rata Produksi dan Total Produksi Jambu Mete Menurut Kecamatan di Kabupaten Jember 2022 <i>Harvested Area Average Production and Total Production of Cashew Nut by Subdistrict in Jember Regency 2022</i> 387 |
| 5.2.17 | Luas Panen Rata-rata Produksi dan Total Produksi Pinang Menurut Kecamatan di Kabupaten Jember 2022 <i>Harvested Area Average Production and Total Production of Areca Nut by Subdistrict in Jember Regency 2022</i> 388 |
| 5.2.18 | Luas Panen Rata-rata Produksi dan Total Produksi Kakao Menurut Kecamatan di Kabupaten Jember 2022 <i>Harvested Area Average Production and Total Production of Cacao by Subdistrict in Jember Regency 2022</i> 389 |
| 5.3 | TANAMAN PANGAN |
| | FOOD CROPS |
| 5.3.1 | Luas Panen Rata-rata Produksi dan Total Produksi Padi Menurut Kecamatan di Kabupaten Jember 2022 <i>Harvested Area Productivity and Total Production of Paddy by Subdistrict in Jember Regency 2022</i> 390 |
| 5.3.2 | Produksi Jagung dan Kedelai Menurut Kecamatan di Kabupaten Jember 2022 <i>Production of Maize and Soybeans by Subdistrict in Jember Regency 2022</i> 391 |
| 5.3.3 | Rekapitulasi Luas Tanam Tanaman Pangan Utama di Kabupaten Jember 2018 - 2022 |

| | | |
|------------|---|-----|
| | <i>Recapitulation of Main Crop Planting Area in Jember Regency 2018 - 2022.....</i> | 392 |
| 5.3.4 | Luas Panen Rata-rata Produksi dan Total Produksi Jagung Menurut Kecamatan di Kabupaten Jember 2022 <i>Harvested Area Productivity and Total Production of Maize by Subdistrict in Jember Regency 2022.....</i> | 393 |
| 5.3.5 | Luas Panen Rata-rata Produksi dan Total Produksi Kedelai Menurut Kecamatan di Kabupaten Jember 2022 <i>Harvested Area Productivity and Total Production of Soybeans by Subdistrict in Jember Regency 2022.....</i> | 394 |
| 5.3.6 | Luas Panen Rata-rata Produksi dan Total Produksi Kacang Tanah Menurut Kecamatan di Kabupaten Jember 2022 <i>Harvested Area Productivity and Total Production of Peanuts by Subdistrict in Jember Regency 2022.....</i> | 395 |
| 5.3.7 | Luas Panen Rata-rata Produksi dan Total Produksi Ubi Kayu Menurut Kecamatan di Kabupaten Jember 2022 <i>Harvested Area Productivity and Total Production of Cassavas by Subdistrict in Jember Regency 2022.....</i> | 396 |
| 5.3.8 | Luas Panen Rata-rata Produksi dan Total Produksi Ubi Jalar Menurut Kecamatan di Kabupaten Jember 2022 <i>Harvested Area Productivity and Total Production of Sweet Potatoes by Subdistrict in Jember Regency 2022.....</i> | 397 |
| 5.4 | KEHUTANAN | |
| | FORESTRY | |
| 5.4.1 | Luas Kawasan Hutan dan Konservasi Perairan ¹ di Kabupaten Jember 2022 <i>Extent of Forest Area Inland Water Coastal and Marine Ecosystem¹ in Jember Regency 2022.....</i> | 398 |
| 5.4.2 | Luas Kawasan Hutan dan Konservasi Perairan ¹ di Kabupaten Jember 2022 <i>Extent of Forest Area Inland Water Coastal and Marine Ecosystem¹ in Jember Regency 2022.....</i> | 400 |
| 5.4.3 | Luas Kawasan Hutan dan Konservasi Perairan ¹ di Kabupaten Jember 2022 | |

| | | |
|------------|--|-----|
| | <i>Extent of Forest Area Inland Water Coastal and Marine Ecosystem¹ in Jember Regency 2022.....</i> | 402 |
| 5.4.4 | Produksi Hasil Hutan Menurut Jenis Produksi 2019-2022 <i>Forest Product by Its Type 2019-2022.....</i> | 404 |
| 5.4.5 | Luas Kawasan Hutan dan Konservasi Perairan ¹ di Kabupaten Jember 2022 <i>Extent of Forest Area Inland Water Coastal and Marine Ecosystem¹ in Jember Regency 2022.....</i> | 405 |
| 5.5 | PETERNAKAN | |
| | ANIMAL HUSBANDRY | |
| 5.5.1 | Populasi Ternak Menurut Kecamatan dan Jenis Ternak (ekor) di Kabupaten Jember 2022 <i>Livestock Population by Subdistrict and Type in Jember Regency 2022</i> | 407 |
| 5.5.2 | Populasi Unggas Menurut Kecamatan dan Jenis Unggas (ekor) di Kabupaten Jember 2022 <i>Bird Population by Subdistrict and Type in Jember Regency 2022.....</i> | 408 |
| 5.5.3 | Pemotongan Ternak Menurut Jenis Ternak (ekor) di Kabupaten Jember 2021-2022 <i>The Butchering of Livestock by Type in Jember Regency 2021-2022.....</i> | 409 |
| 5.5.4 | Banyaknya Ternak yang Dikirim ke Daerah Lain Menurut Kecamatan Asal dan Jenis Ternak di Kabupaten Jember 2022 <i>The Number of Livestock Sent to Other Regions by Original Subdistrict and Type in Jember Regency 2022.....</i> | 410 |
| 5.5.5 | Banyaknya Ternak yang Diterima dari Daerah Lain Menurut Kecamatan Penerimaan dan Jenis Ternak di Kabupaten Jember 2022. <i>The Number of Livestock Received form Other Region by Destination Subdistrict and Type in Jember Regency 2022.....</i> | 411 |
| 5.5.6 | Produksi Daging dan Susu Menurut Jenisnya di Kabupaten Jember 2022 <i>Meat and Dairy Product by Type in Jember Regency 2022.....</i> | 412 |
| 5.5.7 | Produksi Kulit dan Telur Menurut Jenisnya di Kabupaten Jember 2022 <i>Leather and Egg Product by Type in Jember Regency in Jember Regency 2022</i> | 413 |
| 5.5.8 | Produksi Daging Ternak Menurut Kecamatan dan Jenis Ternak (kg) di Kabupaten Jember 2022 <i>Meat Production by Subdistrict and Kind of Livestock (kg) in Jember Regency 2022.....</i> | 414 |
| 5.5.9 | Produksi Daging Unggas Menurut Kecamatan dan Jenis Unggas (kg) di Kabupaten Jember 2022 | |

| | Halaman Page |
|------------|--|
| | <i>Poultry Meat Production by Subdistrict and Kind of Poultry (kg) in Jember Regency 2022</i> 415 |
| 5.5.10 | Produksi Telur Unggas dan Susu Sapi Menurut Kecamatan (kg) di Kabupaten Jember 2022 <i>Production of Poultry Eggs and Cow Milk by Subdistrict (kg) in Jember Regency 2022</i> 416 |
| 5.6 | PERIKANAN |
| | FISHERY |
| 5.6.1 | Produksi dan Nilai Produksi Perikanan Tangkap Menurut Kecamatan dan Jenis Penangkapan 2022 <i>Production and Production Value of Fish Capture by Subdistrict and Type of Captures 2022</i> 417 |
| 5.6.2 | Produksi dan Nilai Produksi Perikanan Budidaya Menurut Kecamatan dan Jenis Budidaya 2022 <i>Production and Production Value of Aquaculture by Subdistrict and Type of Culture 2022</i> 419 |
| 5.6.3 | Produksi dan Nilai Produksi Perikanan Tangkap di Perairan Umum Menurut Kecamatan dan Lokasi 2022 <i>Production and Production Value of Inland Open Water Capture Fisheries by Subdistrict and Type of Location 2022</i> 421 |
| 5.6.4 | Produksi Produksi Perikanan Budidaya Menurut Kecamatan dan Jenis Kegiatan (Ton) 2022 <i>Production of Aquaculture by Subdistricts and Type of Activity (Ton) 2022</i> 422 |
| 5.6.5 | Produksi dan Nilai Produksi Perikanan Budidaya Menurut Kecamatan dan Komoditas Utama 2022 <i>Production and Production Value of Aquaculture by Subdistrict and Main Commodity 2022</i> 423 |
| 5.6.6 | Produksi dan Nilai Produksi Perikanan Menurut Sub Sektor 2022 <i>Fishery Production and Production Value by Sub Sector 2022</i> 426 |
| 5.6.7 | Banyaknya Nelayan Menurut Kecamatan Jenis Perahu dan Jenis Alat Penangkap Ikan 2022 <i>The Number of Fisherman by Subdistrict Type of Boat and Equipment for Fishing 2022</i> 427 |
| 5.6.8 | Banyaknya Rumah Tangga Nelayan dan Banyaknya Perahu Yang Dimiliki Menurut Kecamatan 2022 |

| | Halaman Page |
|-----------|-----------------|
| | 429 |
| 5.6.9 | 430 |
| 5.6.10 | 431 |
| 5.6.11 | 432 |
| 5.6.12 | 433 |
| 5.6.13 | |
| 5.6.14 | 437 |
| 6. | |
| | |
| 6.1 | 445 |
| 6.2 | 446 |
| 6.3 | 447 |
| 6.4 | |

| | | |
|-----------|---|-----|
| | Jenis Tarif dan Penggunaan di Kabupaten Jember 2021-2022 <i>The Development of Customer and Power Installed by PLN by Type of Price and The Usage in Jember Regency 2021-2022</i> | 448 |
| 6.5 | Perkembangan Pelanggan dan kWh Terjual Listrik PLN Menurut Jenis Tarif dan Penggunaan di Kabupaten Jember 2021-2022 <i>The Development of Customer and kWh Sold by PLN by Type of Price and The Usage in Jember Regency 2021-2022</i> | 449 |
| 6.6 | Perkembangan kWh Dibangkitkan kWh Dijual Nilai Produksi dan Harga Rata-Rata Listrik di Kabupaten Jember 2019-2022 <i>The Development of kWh Generated kWh Sold Production Value and Average Price of Electricity in Jember Regency 2019-2022</i> | 450 |
| 6.7 | Perkembangan Produksi Air Minum (m ³) PDAM Menurut Bulan Tahun 2018-2022 <i>The Development of Production of Drinking Water (m³) of PDAM by Month 2018-2022.....</i> | 451 |
| 6.8 | Perkembangan Pelanggan PDAM Menurut Jenis Pelanggan 2018-2022 <i>The Development of PDAM Customer by Type 2018-2022.....</i> | 452 |
| 6.9 | Banyaknya Pelanggan Akhir Tahun Air Minum yang Disalurkan PDAM dan Nilainya Menurut Katategori Pelanggan 2022 <i>The Number of Customer In The End of The Year Water Distributed by PDAM and Value by Customer Category 2022</i> | 453 |
| 6.10 | Perkembangan Pelanggan Air Minum yang Disalurkan PDAM Harga Rata-Rata dan Tenaga Kerja PDAM 2018-2022 <i>The Development of Customer Water Distributed by PDAM Sale Value Average Price and PDAM Worker 2018-2022.....</i> | 454 |
| 7. | PARIWISATA/TOURISM | |
| 7.1 | Jumlah Rumah Makan/Restoran Menurut Kecamatan, 2019–2022 <i>Number of Restaurants by Subdistrict, 2019–2022</i> | 461 |
| 7.2 | Daftar Rumah Makan TDUP di Kabupaten Jember, 2022 <i>List of TDUP Restaurants in Jember Regency, 2022</i> | 462 |
| 7.3 | Daftar BPW / APW di Kabupaten Jember, 2022 <i>List of BPW / APW in Jember Regency, 2022</i> | 463 |
| 7.4 | Kunjungan Wisatawan Mancanegara dan Domestik di Kabupaten Jember, 2020-2022 <i>Number of International and Domestic Visitors in Jember Regency,</i> | |

| | Halaman Page |
|--|-----------------|
| 2020-2022 | 465 |
| 7.5 Daftar Nama Hotel dan Penginapan, Alamat, Kelas, Banyaknya Kamar, dan Banyaknya Tempat Tidur di Kabupaten Jember, 2019 <i>List of Hotel and Lodging Names, Addresses, Class, Number of Rooms, and Many Beds in Jember Regency, 2019</i> | 466 |
| 7.6 Daftar Nama Hotel dan Penginapan Menurut Tarif kamar dan Fasilitas di Kabupaten Jember, 2019 <i>List of Hotel and Lodging Names According Rate and Facility in Jember Regency, 2019</i> | 469 |
| 7.7 Daftar Nama Objek Wisata, Jarak dari Kota Jember (km), dan Jenis Objek Wisata di Kabupaten Jember, 2022 <i>Name of Tourism Object, Distance from Jember (km), and Type of Tourism Object, in Jember Regency, 2022</i> | 479 |
| 7.8 Jumlah Object Wisata Menurut Kecamatan di Kabupaten Jember, 2019-2022 <i>The Number of Tourism Objects by Subdistrict in Jember Regency, 2019-2022</i> | 485 |
| 8. TRANSPORTASI DAN KOMUNIKASI/ TRANSPORTATION AND COMMUNICATION | |
| 8.1 TRANSPORTASI TRANSPORTATION | |
| 8.1.1 Panjang Jalan ¹ Menurut Tingkat Kewenangan Pemerintahan di Kabupaten Jember (km), 2020–2022 <i>Length of Roads¹ by Level of Government Authority in Jember Regency (km), 2020–2022</i> | 493 |
| 8.1.2 Panjang Jalan Menurut Jenis Permukaan Jalan di Kabupaten Jember (km), 2020–2022 <i>Length of Roads by Type of Road Surface in Jember Regency (km), 2020–2022</i> | 494 |
| 8.1.3 Panjang Jalan Menurut Kondisi Jalan di Kabupaten Jember (km), 2020–2022 <i>Length of Roads by Condition of Roads in Jember Regency (km), 2020–2022</i> | 495 |
| 8.1.4 Perkembangan Banyaknya Kendaraan Menurut Jenis Kendaraan | |

| | | |
|--------|---|-----|
| | Berdasarkan Catatan Kepolisian Resort Jember, 2020 – 2022 <i>The Development of The Number of Vehicle By The Type Based on The Record of Jember Police, 2020 – 2022.....</i> | 496 |
| 8.1.5 | Perkembangan Banyaknya Pengeluaran Surat Ijin Mengemudi (SIM) Kendaraan Bermotor Menurut Jenis SIM di Kabupaten Jember , 2022 <i>The Development of The Number of Issued Driving License (SIM) Motor Vehicle By The Type of SIM in Jember Regency, 2022</i> | 497 |
| 8.1.6 | Banyaknya Pengeluaran Surat Ijin Mengemudi (SIM) Kendaraan Bermotor Menurut Bulan dan Jenis SIM di Kabupaten Jember , 2022 <i>The Number of Issued Driving License (SIM) Motor Vehicle By Month and Type of SIM in Jember Regency, 2022.....</i> | 498 |
| 8.1.7 | Banyaknya Penumpang Angkutan Kota/Pedesaan Menurut PO yang Berangkat dan Datang di Terminal Ambulu Menurut Bulan di Kabupaten Jember, 2022 <i>The Number of Passengers City/Rural Transport by PO from and to Ambulu Station by Month in Jember Regency, 2022</i> | 499 |
| 8.1.8 | Banyaknya Penumpang AKDP menurut PO yang Berangkat dan Datang di Terminal Arjasa Menurut Bulan di Kabupaten Jember , 2021 <i>The Number of Passengers AKDP by PO from and to Arjasa Station by Month in Jember Regency, 2022.....</i> | 500 |
| 8.1.9 | Banyaknya Penumpang Angkutan Kota menurut Kode Angkot yang Berangkat dan Datang di Terminal Arjasa Menurut Bulan di Kabupaten Jember, 2022 <i>The Number of Passengers City Transport by Code Transport from and to Arjasa Station by Month in Jember Regency, 2022.....</i> | 502 |
| 8.1.10 | Banyaknya Armada menurut PO dan Kode Angkot yang Berangkat dan Datang di Terminal Arjasa Kabupaten Jember , 2022 <i>The Number of Unit by PO and Code Transport from and to Arjasa Station in Jember Regency, 2022.....</i> | 505 |
| 8.1.11 | Banyaknya Penumpang AKDP menurut PO yang Berangkat dan Datang di Terminal Ambulu Menurut Bulan di Kabupaten Jember, 2022 <i>The Number of Passengers AKDP by PO from and to Ambulu Station by Month in Jember Regency, 2022</i> | 506 |
| 8.1.12 | Banyaknya Armada menurut PO dan Kode Angkot yang Berangkat dan Datang di Terminal Ambulu Kabupaten Jember , 2022 <i>The Number of Unit by PO and Code Transport from and to Ambulu Station in Jember Regency, 2022.....</i> | 509 |
| 8.1.13 | Banyaknya Kecelakaan Lalu Lintas Menurut Bulan dan Korban/ | |

| | | |
|--------|---|-----|
| | Kerugian di Kabupaten Jember, 2022 <i>The Number of Traffic Accident By Month and Victim/Loss in Jember Regency, 2022</i> | 510 |
| 8.1.14 | Banyaknya Penumpang Kereta Api yang Datang dan Berangkat Setiap bulan di Kabupaten Jember, 2022 <i>The Number of Train Coming and Leaving Passengers by Month in Jember Regency, 2022.....</i> | 511 |
| 8.1.15 | Banyaknya Penumpang Kereta Api yang Datang, Berangkat di bulan Januari menurut Stasiun di Kabupaten Jember, 2022 <i>The Number of Train Coming and Leaving Passengers in January by According Station in Jember Regency, 2022.....</i> | 512 |
| 8.1.16 | Banyaknya Penumpang Kereta Api yang Datang, Berangkat di bulan Februari menurut Stasiun di Kabupaten Jember, 2022 <i>The Number of Train Coming and Leaving Passengers in February by According Station in Jember Regency, 2022.....</i> | 513 |
| 8.1.17 | Banyaknya Penumpang Kereta Api yang Datang, Berangkat di bulan Maret menurut Stasiun di Kabupaten Jember, 2022 <i>The Number of Train Coming and Leaving Passengers in March by According Station in Jember Regency, 2022.....</i> | 514 |
| 8.1.18 | Banyaknya Penumpang Kereta Api yang Datang, Berangkat di bulan April menurut Stasiun di Kabupaten Jember, 2022 <i>The Number of Train Coming and Leaving Passengers in April by According Station in Jember Regency, 2022.....</i> | 515 |
| 8.1.19 | Banyaknya Penumpang Kereta Api yang Datang, Berangkat di bulan Mei menurut Stasiun di Kabupaten Jember, 2022 <i>The Number of Train Coming and Leaving Passengers in May by According Station in Jember Regency, 2022.....</i> | 516 |
| 8.1.20 | Banyaknya Penumpang Kereta Api yang Datang, Berangkat di bulan Juni menurut Stasiun di Kabupaten Jember, 2021 <i>The Number of Train Coming and Leaving Passengers in June by According Station in Jember Regency, 2021.....</i> | 517 |
| 8.1.21 | Banyaknya Penumpang Kereta Api yang Datang, Berangkat di bulan Juli menurut Stasiun di Kabupaten Jember, 2022 <i>The Number of Train Coming and Leaving Passengers in July by According Station in Jember Regency, 2022.....</i> | 518 |

| | | |
|--------|---|-----|
| 8.1.22 | Banyaknya Penumpang Kereta Api yang Datang, Berangkat di bulan Agustus menurut Stasiun di Kabupaten Jember, 2022 <i>The Number of Train Coming and Leaving Passengers in August by According Station in Jember Regency, 2022.....</i> | 519 |
| 8.1.23 | Banyaknya Penumpang Kereta Api yang Datang, Berangkat di bulan September menurut Stasiun di Kabupaten Jember, 2022 <i>The Number of Train Coming and Leaving Passengers in September by According Station in Jember Regency, 2022.....</i> | 520 |
| 8.1.24 | Banyaknya Penumpang Kereta Api yang Datang, Berangkat di bulan Oktober menurut Stasiun di Kabupaten Jember, 2022 <i>The Number of Train Coming and Leaving Passengers in October by According Station in Jember Regency, 2022.....</i> | 521 |
| 8.1.25 | Banyaknya Penumpang Kereta Api yang Datang, Berangkat di bulan November menurut Stasiun di Kabupaten Jember, 2022 <i>The Number of Train Coming and Leaving Passengers in Nopember by According Station in Jember Regency, 2022.....</i> | 522 |
| 8.1.26 | Banyaknya Penumpang Kereta Api yang Datang, Berangkat di bulan Desember menurut Stasiun di Kabupaten Jember, 2022 <i>The Number of Train Coming and Leaving Passengers in December by According Station in Jember Regency, 2022.....</i> | 523 |
| 8.1.27 | Banyaknya Penumpang Pesawat Terbang yang Datang dan Berangkat Setiap bulan di Kabupaten Jember Tahun, 2022 <i>The Number of Plane Coming and Leaving Passengers by Month in Jember Regency, 2022.....</i> | 524 |
| 8.1.28 | Banyaknya Muatan Kereta Api yang Berangkat menurut Stasiun dan Nomor Kereta di Kabupaten Jember, 2022 <i>The Number of Freight Trains Departing According to The Station and No. Trains in Jember Regency, 2022.....</i> | 525 |
| 8.1.29 | Banyaknya Muat - Bongkar Barang (KG) di Stasiun KA Setiap bulan di Kabupaten Jember Tahun 202 <i>The Number of Load-Unloading Goods (Kg) at The Railway Station by Month in Jember Regency, 2022.....</i> | 529 |
| 8.1.30 | Banyaknya Muat Barang (KG) di Stasiun KA Setiap bulan di Kabupaten Jember Tahun 2022 <i>The Number of Loading Goods (Kg) at The Railway Station by Month in Jember Regency, 2022.....</i> | 530 |

| | | |
|--------|---|-----|
| 8.1.31 | Banyaknya Bongkar Barang (KG) di Stasiun KA Setiap bulan di Kabupaten Jember Tahun 2022 <i>The Number of Unload Goods (Kg) at The Railway Station by Month in Jember Regency, 2022</i> | 533 |
| 8.1.32 | Banyaknya Muatan Kereta Api yang Berangkat di Bulan Januari di Kabupaten Jember, 2022 <i>The Number of Freight Trains Departing in January According to The Station and No. Trains in Jember Regency, 2022</i> | 536 |
| 8.1.33 | Banyaknya Muatan Kereta Api yang Berangkat di Bulan Februari di Kabupaten Jember, 2022 <i>The Number of Freight Trains Departing in Februari According to The Station and No. Trains in Jember Regency, 2022</i> | 537 |
| 8.1.34 | Banyaknya Muatan Kereta Api yang Berangkat di Bulan Maret di Kabupaten Jember, 2022 <i>The Number of Freight Trains Departing in March According to The Station and No. Trains in Jember Regency, 2022</i> | 538 |
| 8.1.35 | Banyaknya Muatan Kereta Api yang Berangkat di Bulan April di Kabupaten Jember, 2022 <i>The Number of Freight Trains Departing in April According to The Station and No. Trains in Jember Regency, 2022</i> | 539 |
| 8.1.36 | Banyaknya Muatan Kereta Api yang Berangkat di Bulan Mei di Kabupaten Jember, 2022 <i>The Number of Freight Trains Departing in May According to The Station and No. Trains in Jember Regency, 2022</i> | 540 |
| 8.1.37 | Banyaknya Muatan Kereta Api yang Berangkat di Bulan Juni di Kabupaten Jember, 2022 <i>The Number of Freight Trains Departing in June According to The Station and No. Trains in Jember Regency, 2022</i> | 541 |
| 8.1.38 | Banyaknya Muatan Kereta Api yang Berangkat di Bulan Juli di Kabupaten Jember, 2022 <i>The Number of Freight Trains Departing in July According to The Station and No. Trains in Jember Regency, 2022</i> | 542 |
| 8.1.39 | Banyaknya Muatan Kereta Api yang Berangkat di Bulan Agustus di Kabupaten Jember, 2022 <i>The Number of Freight Trains Departing in August According to The Station and No. Trains in Jember Regency, 2022</i> | 543 |
| 8.1.40 | Banyaknya Muatan Kereta Api yang Berangkat di Bulan September di Kabupaten Jember, 2022 <i>The Number of Freight Trains Departing in September According to The Station and No.</i> | |

| | Halaman Page |
|------------|---|
| | <i>Trains in Jember Regency, 2022</i> 544 |
| 8.1.41 | Banyaknya Muatan Kereta Api yang Berangkat di Bulan Oktober di Kabupaten Jember, 2022 <i>The Number of Freight Trains Departing in October According to The Station and No. Trains in Jember Regency, 2022</i> 545 |
| 8.1.42 | Banyaknya Muatan Kereta Api yang Berangkat di Bulan November di Kabupaten Jember, 2022 <i>The Number of Freight Trains Departing in November According to The Station and No. Trains in Jember Regency, 2022</i> 546 |
| 8.1.43 | Banyaknya Muatan Kereta Api yang Berangkat di Bulan Desember di Kabupaten Jember, 2022 <i>The Number of Freight Trains Departing in December According to The Station and No. Trains in Jember Regency, 2022</i> 547 |
| 8.2 | KOMUNIKASI |
| | COMMUNICATION |
| 8.2.1 | Jumlah Kantor Pos Pembantu Menurut Kecamatan, 2019–2022 <i>Number of Post Offices Subsidiaries by Subdistrict, 2019–2022</i> 548 |
| 8.2.2 | Perkembangan Banyaknya Alat Produksi Pos Menurut Jenis di Kabupaten Jember, 2019 – 2022 <i>The Development of Number of Traffic Accident By Month and Victim/Loss in Jember Regency, 2019 – 2022</i> 549 |
| 8.2.3 | Perkembangan Banyaknya Layanan Pos yang Dikirim dan Diterima Menurut Jenis Layanan di Kabupaten Jember, 2019 – 2022 <i>The Development of Number of Post Service Sent and Received By Type of Service in Jember Regency, 2019 – 2022</i> 550 |
| 8.2.4 | Perkembangan Banyaknya Surat Dalam dan Luar Negeri yang Dikirim dan Diterima di Kabupaten Jember, 2001 – 2022 <i>The Development of Number of Domestic and Foreign Letter Sent and Received in Jember Regency, 2001 – 2022</i> 551 |
| 8.2.5 | Perkembangan Banyaknya Paket Pos Dalam dan Luar Negeri yang Dikirim dan Diterima di Kabupaten Jember, 2001 – 2022 <i>The Development of Number of Domestic and Foreign Post Package Sent and Received in Jember Regency, 2001 – 2022</i> 552 |
| 8.2.6 | Perkembangan Banyaknya Uang Yang Dikirim dan Diterima Melalui Wesel Pos di Kabupaten Jember, 2003 – 2022 <i>The Development of Amount of Money Sent and Received Via Post Money Order in Jember Regency, 2003 – 2022</i> 553 |

| | | |
|-----------|--|-----|
| 8.2.7 | Perkembangan Banyaknya Giro / Cek Pos yang Diterima dan Dibayarkan Tahun di Kabupaten Jember, 2004 – 2022 <i>The Development of Amount of Postal Clearing/Money Order Received and Paid in Jember Regency, 2004 – 2022.....</i> | 554 |
| 8.2.8 | Perkembangan Banyaknya Penjualan Benda Pos dan Materai di Kabupaten Jember, 2005 – 2022 <i>The Development of Amount of Postal Product and Stamp Sale, 2005 – 2022.....</i> | 555 |
| 9. | PERBANKAN, KOPERASI, DAN HARGA-HARGA BANKING, COOPERATIVE, AND PRICES | |
| 9.1 | Jumlah Koperasi Aktif Menurut Kecamatan, 2019–2022 <i>Number of Active Cooperative by Subdistrict, 2019–2022</i> | 563 |
| 9.2 | Jumlah Koperasi Menurut Jenis Koperasi dan Kecamatan, 2022.. <i>Number of Cooperative by Kind of Cooperative and Subdistrict, 2022..</i> | 564 |
| 9.3 | Indeks Harga Konsumen per Bulan Menurut Kelompok Pengeluaran (2018=100) di Kabupaten Jember, 2022 <i>Consumer Price Index per Month by Expenditure Group (2018=100) in Jember Regency, 2022.....</i> | 565 |
| 9.4 | Laju Inflasi Bulanan Menurut Kelompok Pengeluaran (2018=100) di Kabupaten Jember, 2022 <i>Monthly Inflation Rate by Expenditure Group (2018=100) in Jember Regency, 2022</i> | 569 |
| 9.5 | Banyaknya Koperasi Menurut Kecamatan dan Jenis Usaha, 2022 <i>Number of Cooperatives and Members by Type of Cooperative, 2022...</i> | 573 |
| 9.6 | Banyaknya Koperasi Menurut Kecamatan dan Tingkatan, 2022 <i>The Number of Cooperatives by Subdistrict and Level, 2022</i> | 574 |
| 9.7 | Banyaknya Simpanan dan Volume Usaha Koperasi Menurut Jenis Koperasi di Kabupaten Jember, 2022 <i>The Amount of Saving and Cooperation Enterprise Volume by Type of Cooperation in Jember Regency, 2022</i> | 575 |
| 9.8 | Banyaknya Koperasi dan Anggota Menurut Jenis Koperasi di Kabupaten Jember, 2022 <i>Number of Cooperatives and Members by Type of Cooperation in Jember Regency, 2022.....</i> | 576 |
| 9.9 | Banyaknya Koperasi dan Anggota Koperasi Berbadan Hukum Menurut Jenis | |

| | | |
|------------|---|-----|
| | Koperasi dan Jenis Permodalan (000Rp) di Kabupaten Jember, 2022 <i>The Number of Cooperation and Member with Corporate Body by Type of Cooperation and Capital in Jember Regency, 2022</i> | 577 |
| 9.10 | Perkembangan Koperasi Menurut Uraiannya di Kabupaten Jember, 2019-2022 <i>The Development of Cooperation by Description in Jember Regency, 2019-2022</i> | 578 |
| 9.11 | Jumlah Jaringan Kantor Bank Umum/BPR Akhir Tahun 2021-2022 <i>The Number of Public Bank/BPR Office Networks by The End of 2021-2022</i> | 579 |
| 9.12 | Banyaknya Persediaan dan Pengeluaran Beras (kg) Menurut Bulan dan Jenis Mutasi di Kabupaten Jember, 2022 <i>The Number of Rice Stock and Expenditure (kg) by Month and Mutation Type in Jember Regency, 2022</i> | 581 |
| 9.13 | Posisi Dana Simpanan Rupiah dan Valuta Asing Bank Umum Menurut Bulan dan Jenis Valuta/Simpanan di Kabupaten Jember (Juta Rp), 2007-2022 <i>The Position of Rupiah and Foreign Currency Fund of General Bank by Month and Fund Type in Jember Regency (Million Rp), 2007-2022</i> | 582 |
| 9.14 | Posisi Kredit Perbankan dan Valuta Asing Bank Umum Menurut Jenis Penggunaan di Kabupaten Jember (Juta Rp), 2007-2022 <i>The Position of Financial and Foreign Currency Credit of General Bank by Type of Usage in Jember Regency (Million Rp), 2007-2022</i> | 583 |
| 9.15 | Posisi Kredit Perbankan dan Valuta Asing Bank Umum Menurut Sektor Ekonomi di Kabupaten Jember (Juta Rp), 2007-2022 <i>The Position of Financial and Foreign Currency Credit of General Bank by Economic Sector in Jember Regency (Million Rp), 2007-2022</i> | 584 |
| 9.16 | Perkembangan Perbankan Menurut Jenis dan Kelompok Bank (Juta Rp), 2014-2022 <i>The Development of Banking by Type and Group of Bank (Million Rp), 2014-2022</i> | 586 |
| 10. | PENGELUARAN PENDUDUK/POPULATION EXPENDITURE | |
| 10.1 | Rata-rata Pengeluaran Per Kapita Sebulan Menurut Kelompok | |

| | | |
|------------|--|-----|
| | Komoditas (rupiah) di Kabupaten Jember, 2021 dan 2022 <i>Monthly Average Expenditure Per Capita by Commodity Group (rupiahs) in Jember Regency, 2021 and 2022.....</i> | 595 |
| 10.2 | Persentase Pengeluaran Per Kapita Sebulan Menurut Kelompok Komoditas di Kabupaten Jember, 2021 dan 2022 <i>Percentage of Monthly Expenditure Per Capita by Commodity Group in Jember Regency, 2021 and 2022.....</i> | 596 |
| 10.3 | Persentase Penduduk Menurut Golongan Pengeluaran Per Kapita Sebulan di Kabupaten Jember, 2022 <i>Percentage of Population by Class of Monthly Expenditure Per Capita in Jember Regency, 2022</i> | 597 |
| 10.4 | Rata-Rata Pengeluaran Penduduk Menurut Tingkat Kesejahteraan Per Kapita Sebulan di Kabupaten Jember, 2021 dan 2022 <i>Average Population Expenditures According to the Percapita Welfare Level of a Month in Jember Regency, 2021 and 2022.....</i> | 598 |
| 10.5 | Rata-Rata Kalori Per Kapita Sehari di Kabupaten Jember Menurut Kuartil Pengeluaran, 2021 dan 2022 <i>Average Calories Per Capita Per Day in Jember Regency by Expenditure Quartile, 2021 and 2022.....</i> | 599 |
| 11. | PERDAGANGAN/TRADE | |
| 11.1 | Jumlah Sarana Perdagangan Menurut Jenisnya di Kabupaten Jember, 2019–2022 <i>Number of Trading Facilities by Type of Facility in Jember Regency, 2019–2022</i> | 609 |
| 11.2 | Jumlah Sarana Perdagangan Menurut Kecamatan dan Jenisnya di Kabupaten Jember, 2022 <i>Number of Trading Facilities by Subdistrict and Type of Facility in Jember Regency, 2022.....</i> | 610 |
| 12. | SISTEM NERACA REGIONAL/SYSTEM OF REGIONAL ACCOUNTS | |
| 12.1 | Produk Domestik Regional Bruto Atas Dasar Harga Berlaku Menurut Lapangan Usaha di Kabupaten Jember (miliar rupiah), 2018–2022 <i>Gross Regional Domestic Product at Current Market Prices by Industry in Jember Regency (billion rupiahs), 2018–2022.....</i> | 624 |
| 12.2 | Produk Domestik Regional Bruto Atas Dasar Harga Konstan 2010 Menurut Lapangan Usaha di Kabupaten Jember (miliar rupiah), | |

| | | |
|-------|---|-----|
| | 2018–2022 | |
| | <i>Gross Regional Domestic Product at 2010 Constant Market Prices by Industry in Jember Regency (billion rupiahs), 2018–2022</i> | 626 |
| 12.3 | Distribusi Persentase Produk Domestik Regional Bruto Atas Dasar Harga Berlaku Menurut Lapangan Usaha di Kabupaten Jember, 2018–2022 | |
| | <i>Percentage Distribution of Gross Regional Domestic Product at Current Market Prices by Industry in Jember Regency, 2018–2022.....</i> | 628 |
| 12.4 | Laju Pertumbuhan Produk Domestik Regional Bruto Atas Dasar Harga Konstan 2010 Menurut Lapangan Usaha di Kabupaten Jember (persen), 2019–2022 | |
| | <i>Growth Rate of Gross Regional Domestic Product at 2010 Constant Market Prices by Industry in Jember Regency (percent), 2019–2022.....</i> | 630 |
| 12.5 | Indeks Implisit Produk Domestik Regional Bruto seri 2010 Menurut Lapangan Usaha di Kabupaten Jember, 2018–2022 | |
| | <i>Implicit index of 2010 series Gross Regional Domestic Product by Business Field in Jember Regency, 2018–2022.....</i> | 632 |
| 12.6 | Laju Implisit Produk Domestik Regional Bruto seri 2010 Menurut Lapangan Usaha di Kabupaten Jember, 2018–2022 | |
| | <i>Implicit Rate of 2010 Series Gross Regional Domestic Product According to Business Fields in Jember Regency, 2018–2022</i> | |
| 12.7 | Produk Domestik Regional Bruto Atas Dasar Harga Berlaku Menurut Jenis Pengeluaran di Kabupaten Jember (miliar rupiah), 2018–2022 | |
| | <i>Gross Regional Domestic Product at Current Market Prices by Type of Expenditure in Jember Regency (billion rupiahs), 2018–2022</i> | 636 |
| 12.8 | Produk Domestik Regional Bruto Atas Dasar Harga Konstan 2010 Menurut Jenis Pengeluaran di Kabupaten Jember (miliar rupiah), 2018–2022 | |
| | <i>Gross Regional Domestic Product at 2010 Constant Market Prices by Type of Expenditure in Jember Regency (billion rupiahs), 2018–2022....</i> | 637 |
| 12.9 | Distribusi Persentase Produk Domestik Regional Bruto Atas Dasar Harga Berlaku Menurut Jenis Pengeluaran di Kabupaten Jember (persen), 2018–2022 | |
| | <i>Gross Regional Domestic Product at 2010 Constant Market Prices by Type of Expenditure in Jember Regency (percent), 2018–2022</i> | 638 |
| 12.10 | Laju Pertumbuhan Produk Domestik Regional Bruto Atas Dasar | |

| | | |
|------------|---|-----|
| | Harga Konstan 2010 Menurut Pengeluaran di Kabupaten Jember (persen), 2018–2022 <i>Growth Rate of Gross Regional Domestic Product at 2010 Constant Market Prices by Type of Expenditure Regency (percent), 2018–2022</i> | 639 |
| 13. | PERBANDINGAN ANTAR KABUPATEN/ KOTA/ REGENCY/MUNICIPAL COMPARISON | |
| 13.1 | Jumlah Penduduk Menurut Kabupaten/Kota di Provinsi Jawa Timur (ribu), 2018–2022 <i>Population by Regency/Municipality in Jawa Timur Province (thousand), 2018–2022.....</i> | 647 |
| 13.2 | Laju Pertumbuhan Produk Domestik Regional Bruto Atas Dasar Harga Konstan 2010 Menurut Kabupaten/Kota di Provinsi Jawa Timur (persen), 2019–2022 <i>Rate of Growth of Gross Regional Domestic Products at 2010 Constant Market Prices by Regency/Municipality in Jawa Timur Province (percent), 2019–2022</i> | 648 |
| 13.3 | Jumlah Penduduk Miskin Menurut Kabupaten/Kota di Provinsi Jawa Timur (ribu), 2018–2022 <i>Number of Poor Population by Regency/Municipality in Jawa Timur Province (thousand), 2018–2022</i> | 649 |
| 13.4 | Indeks Pembangunan Manusia Menurut Kabupaten/Kota di Provinsi Jawa Timur, 2018–2022 <i>Human Development Index by Regency/Municipality in Jawa Timur Province, 2018–2022</i> | 650 |
| 13.5 | PDRB Atas Dasar Harga Berlaku Menurut Lapangan Usaha dan Kabupaten/Kota di Provinsi Jawa Timur (miliar rupiah) ,2018–2022 <i>PDRB at Current Price by Business Field and Regency / City in East Java Province, 2018–2022.....</i> | 651 |
| 13.6 | PDRB Atas Dasar Harga Konstan Menurut Lapangan Usaha dan Kabupaten/Kota di Provinsi Jawa Timur (miliar rupiah), 2018–2022 <i>PDRB at Constan Price by Business Field and Regency / City in East Java Province, 2018–2022.....</i> | 652 |

DAFTAR GAMBAR/LIST OF FIGURES

| | | Halaman Page |
|-----|---|-----------------|
| 1.1 | Luas Daerah menurut Kecamatan (Km ²), 2022 <i>Area of Subdistrict (Km²), 2022</i> | 6 |
| 1.2 | Lama Penyinaran Matahari (%) dan Jumlah Hari Hujan (hari) Kabupaten Jember, 2022 <i>Length of Sunlight (%) and Number of Rainy Days (day) in Jember Regency, 2022.....</i> | 7 |
| 2.1 | Jumlah Anggota Dewan Perwakilan Rakyat Daerah Menurut Partai Politik dan Jenis Kelamin di Kabupaten Jember, 2022 <i>Number of Regional House of Representatives's Members by Political Parties and Sex in Jember Regency 2022.....</i> | 42 |
| 2.2 | Jumlah Pendapatan/Pajak PKB dan BBNKB (rupiah) Menurut Bulan di Kabupaten Jember, 2022 <i>The Total Amount of Income/ PKB and BBNKB Taxes (rupiah) By Month in Jember Regency, 2022.....</i> | 43 |
| 3.1 | Jumlah Penduduk Menurut Kelompok Umur di Kabupaten Jember, 2022 <i>Total Population by Age Group in Jember Regency, 2022.....</i> | 80 |
| 3.2 | Jumlah Penduduk Menurut Pekerjaan di Kabupaten Jember, 2022 <i>Total Population by Occupation in Jember Regency, 2022.....</i> | 81 |
| 4.1 | Angka Partisipasi Murni (APM) dan Angka Partisipasi Kasar (APK) Menurut Jenjang Pendidikan di Kabupaten Jember, 2021 dan 2022 <i>Net Participation Rates and Gross Participation Rates by Educational Level in Jember Regency, 2021 and 2022</i> | 128 |
| 4.2 | Banyaknya Persediaan Darah dan Darah yang Tersalurkan Menurut Golongan Darah di Kabupaten Jember, 2022 <i>The Number of Blood Stock and Blood Distributed By Blood Type in Jember Regency, 2022</i> | 129 |
| 5.1 | Pemotongan Ternak Menurut Jenis Ternak (ekor) di Kabupaten Jember 2022 <i>The Butchering of Livestock by Type in Jember Regency 2022.....</i> | 256 |
| 5.2 | Produksi dan Nilai Produksi Ikan Laut Menurut Jenisnya 2022 <i>The Production and Production Value of Sea Fish By Type 2022.....</i> | 257 |

| | | |
|------|--|-----|
| 6.1 | Perkembangan Produksi Air (m ³) menurut Bulan 2018-2022 <i>The Development Producing of Drinking Water (m³) of PDAM by Month 2018-2022</i> | 443 |
| 6.2 | Perkembangan Produksi Air dan Air Minum yang Disalurkan PDAM Melalui Pipa 2018-2022 <i>The Development of Production of Drinking Water and Water Distributed by PDAM Trough Pipes 2018-2022</i> | 444 |
| 7.1 | Banyaknya Object Wisata Menurut Kecamatan di Kabupaten Jember, 2022 <i>The Number of Tourism Objects by Subdistrict in Jember Regency, 2022</i> | 459 |
| 7.2 | Banyaknya Kunjungan Wisatawan Mancanegara dan Domestik di Kabupaten Jember, 2022 <i>Number of International and Domestic Visitors in Jember Regency, 2022</i> | 460 |
| 8.1 | Banyaknya Kecelakaan Lalu Lintas Menurut Bulan dan Korban/Kerugian di Kabupaten Jember, 2022 <i>The Number of Traffic Accident By Month and Victim/Loss in Jember Regency, 2022</i> | 491 |
| 8.2 | Perkembangan Banyaknya Kendaraan Menurut Jenis Kendaraan Berdasarkan Catatan Kepolisian Resort Jember, 2020 – 2022 <i>The Development of The Number of Vehicle By The Type Based on The Record of Jember Police, 2020 – 2022</i> | 492 |
| 9.1 | Banyaknya Persediaan dan Pengeluaran Beras (kg) di Kabupaten Jember, 2022 <i>The Number of Rice Stock and Expenditure (kg) in Jember Regency of Subdistrict (%), 2022.....</i> | 561 |
| 9.2 | Jumlah Jaringan Kantor Bank Umum/BPR Akhir Tahun, 2021-2022 <i>The Number of Publik Bank/BPR Office Networks by The End of 2021-2022.....</i> | 562 |
| 10.1 | Persentase Pengeluaran Per Kapita Sebulan Menurut Kelompok Komoditas di Kabupaten Jember, 2022 <i>Percentage of Monthly Expenditure Per Capita by Commodity Group in</i> | |

| | | |
|------|--|-----|
| | <i>Jember Regency, 2022</i> | 593 |
| 10.2 | Rata-rata Pengeluaran Penduduk Menurut Tingkat Kesejahteraan Per Kapita Sebulan di Kabupaten Jember, 2021 dan 2022 <i>Average Population Expenditures According to the Per Capita Welfare Level of a Month in Jember Regency, 2021 and 2022</i> | 594 |
| 11.1 | Jumlah Sarana Perdagangan Menurut Kecamatan dan Jenisnya di Kabupaten Jember, 2022 <i>Number of Trading Facilities by Subdistrict and Type of Facility in Jember Regency, 2022</i> | 608 |
| 12.1 | Laju Pertumbuhan Produk Domestik Regional Bruto Atas Dasar Harga Konstan 2010 Menurut Lapangan Usaha (persen), 2022 <i>Growth Rate of Gross Regional Domestic Product at 2010 Constant Market Prices by Industry (percent), 2022</i> | 622 |
| 12.2 | Distribusi Persentase Produk Domestik Regional Bruto Atas Dasar Harga Berlaku Menurut Lapangan Usaha di Kabupaten Jember, 2022 <i>Percentage Distribution of Gross Regional Domestic Product at Current Market Prices by Industry in Jember Regency, 2022</i> | 623 |
| 13.1 | Jumlah Penduduk Miskin Menurut Kabupaten/ Kota di Provinsi Jawa Timur, 2022 <i>Number of Poor Populati by Regency/Municipality in Jawa Tlmur Province, 2022</i> | 645 |
| 13.2 | Perkembangan Indeks Pembangunan Manusia Kabupaten Jember dan Provinsi Jawa Timur, 2011-2022 <i>Progress of Human Development Index at Jember Regency and East Java Province, 2011–2022</i> | 646 |

PENJELASAN UMUM/EXPLANATORY NOTES

Tanda-tanda, satuan-satuan, dan lain-lainnya yang digunakan dalam publikasi ini adalah sebagai berikut:

Symbols, measurement units, and acronyms which are used in this publication, are as follows:

1. TANDA-TANDA/SYMBOLS

| | |
|---|-------|
| Data tidak tersedia/ <i>Data not available</i> | : ... |
| Tidak ada atau nol / <i>Null or zero</i> | : - |
| Data dapat diabaikan/ <i>Data negligible</i> | : 0 |
| Tanda decimal/ <i>Decimal point</i> | : , |
| Data tidak dapat ditampilkan/ <i>Not applicable</i> | : NA |
| Angka estimasi/ <i>Estimated figures</i> | : e |
| Angka diperbaiki/ <i>Revised figures</i> | : r |
| Angka sementara/ <i>Preliminary figures</i> | : x |
| Angka sangat sementara/ <i>Very preliminary figures</i> | : xx |
| Angka sangat sangat sementara/ <i>Very very preliminary figures</i> | : xxx |

2. SATUAN/UNITS

| | |
|--|---|
| barel/ <i>barrel</i> | : 158,99 liter/ <i>litres</i> = 1/6,2898 m ³ |
| hektar (ha)/ <i>hectare (ha)</i> | : 10 000 m ² |
| kilometer (km)/ <i>kilometres (km)</i> | : 1 000 meter/ <i>meters (m)</i> |
| knot/ <i>knot</i> | : 1,8523 km/jam (<i>km/hour</i>) |
| kuintal/ <i>quintal</i> | : 100 kg |
| KWh | : 1 000 Watt hour |
| MWh | : 1 000 KWh |
| liter (untuk beras)/ <i>litre (for rice)</i> | : 0,80 kg |
| MMSCF | : 1/35,3 m ³ |
| metrik ton (m.ton)/ <i>metric ton (m. ton)</i> | : 0,98421 long ton = 1 000 kg |
| ons/ <i>ounce</i> | : 28,31 gram/ <i>grams</i> |
| ton | : 1 000 kg |

Satuan lain: buah, dus, butir, helai/lembar, kaleng, batang, pulsa, ton kilometer (ton-km), jam, menit, persen (%).

Other units: unit, pack, pieces, sheet, tin, pulse, ton-kilometres(ton-km), hour, minute, percent (%).

Perbedaan angka di belakang koma disebabkan oleh pembulatan angka.

The difference in decimal numbers is caused by rounding.

DAFTAR SINGKATAN/ LIST OF ABBREVIATIONS

| | |
|-----------|--|
| SI | : Stasiun Iklim |
| SIMPK | : Stasiun Meteorologi Pertanian Khusus |
| t.t | : Tempat tidur |
| BCG | : Bacillus Calmette Guerin |
| DPT | : Difteri, Pertusis, Tetanus |
| TT | : Tetanus Toxoid |
| IOT | : Industri Obat Tradisional/ <i>Traditional Medicine Industry</i> |
| IKOT | : Industri Kecil Obat Tradisional/ <i>Traditional Medicine Small</i> |
| Alkes | : Alat kesehatan/ <i>Health Kits</i> |
| PKRT | : Perbekalan Kesehatan Rumah tangga/ <i>Household Health Logistics</i> |
| Kompl | : Komplemen/ <i>Complement</i> |
| IRTP | : Industri Pangan Produksi Rumah Tangga/ <i>Foods Home Industry</i> |
| PBF | : Pedagang Besar Farmasi/ <i>Pharmacy Whole-seller</i> |
| GFK | : Gudang Farmasi Kab/Kota/Regency/ <i>Municipality Pharmacy Warehouse</i> |
| RB | : Rumah Bersalin/ <i>Delivery House</i> |
| Pustu | : Puskesmas pembantu/ <i>Auxiliary Public Health Center</i> |
| BP | : Balai Pengobatan/ <i>Polyclinic</i> |
| TPS | : Tempat Pembuangan Sementara / <i>landfill</i> |
| Jamkesmas | : Jaminan kesehatan masyarakat miskin/ <i>Poor public health insurance</i> |
| PJKMU | : Program Jaminan Kesehatan Masyarakat Umum |
| SIUP | : Surat Ijin Usaha Perdagangan/ <i>Trading Permission Letter</i> |
| TDP | : Tanda Daftar Perusahaan/ <i>Company Registration Identity</i> |
| API | : Angka Pengenal Importir/ <i>Importer's Identity Number</i> |

Statistik Kunci, 2020–2022 Key Statistics, 2020–2022

| Rincian/Description | Satuan/Unit | 2020 | 2021 | 2022 |
|--|------------------------------------|------|------|------|
| (1) | (2) | (3) | (4) | (5) |
| SOSIAL/SOCIAL | | | | |
| Penduduk ¹ /Population ¹ | juta/million | | | |
| Laju Pertumbuhan Penduduk ¹ /Population Growth ¹ | % | | | |
| Angka Harapan Hidup ^{1-e} /Life Expectancy Rate ¹ | tahun/years | | | |
| Angka Melek Huruf Usia 15+/Literacy Rate Aged 15+ | % | | | |
| Tingkat Partisipasi Angkatan Kerja -TPAK ^{2,3} Labour Force Participation Rate-LFPR ^{2,3} | % | | | |
| Tingkat Pengangguran Terbuka-TPT ^{2,3} Unemployment Rate-UR ^{2,3} | % | | | |
| Penduduk Miskin ⁴ /Poor People ⁴ | juta/million | | | |
| Persentase Penduduk Miskin ⁴ Percentage of Poor People ⁴ | % | | | |
| Indeks Pembangunan Manusia-IPM ⁵ Human Development Index ⁵ | — | | | |
| EKONOMI/ECONOMIC | | | | |
| Produk Domestik Regional Bruto (PDRB) Harga Berlaku ⁶ Gross Regional Domestic Bruto (GRDP) at Current Price ⁶ | triliun rupiah trillion rupiahs | | | |
| Laju Pertumbuhan Ekonomi ⁷ /Economic Growth ⁷ | % | | | |
| PDRB Per Kapita Harga Berlaku ^{6,8} Per Capita of GRDP at Current Price ^{6,8} | juta rupiah million rupiahs | | | |

Catatan/Notes: ¹ Data 2019 hasil Data 2020 hasil Hasil Sensus Penduduk (SP) 2020 (September). Data 2021 hasil/The 2019 data was the result of The 2020 data was the result of 2020 Population Census (September). The 2021 data was the result of

² Kondisi Agustus/Condition at August

³ Menggunakan penimbang hasil proyeksi penduduk Survei Penduduk Antar Sensus (SUPAS) 2015/Weighted by the population projection results of the Intercensal Population Survey (SUPAS) 2015

⁴ Kondisi Maret/Condition at March

⁵ Sejak tahun 2010, IPM dihitung dengan metode baru. Komponen IPM metode baru adalah angka harapan hidup saat lahir, harapan lama sekolah, rata-rata lama sekolah, dan pengeluaran per kapita/Since 2010, HDI was calculated using new method. New HDI component are life expectancy at birth, expected years of schooling, means years of schooling, and expenditure per capita

⁶ Mulai tahun 2010 mengadopsi System of National Account 2008 (SNA 2008)/Since 2010 is in line with System of National Account 2008 (SNA 2008)

⁷ Menggunakan tahun dasar 2010 (2010=100)/Using 2010 base year (2010=100)

⁸ Menggunakan proyeksi penduduk berdasarkan hasil SP2010/Using population projection based on SP2010

2022

Geografi dan Iklim

01

Geography and Climate



Luas Daerah
Kabupaten
Jember 3.306,689 Km²
*Area of Jember
Regency 3.306,689 Km²*

Tinggi rata-rata
Kabupaten Jember
0-500 mdpl
*Altitude Average of
Jember Regency
0-500 mdpl*



Kelembapan rata-rata
Average humidity

80,02 %

Suhu rata-rata
Average temperature

27,06 °C



PENJELASAN TEKNIS**1. Letak Geografis**

Kabupaten Jember Secara geografis terletak diantara $113^{\circ}15'47''$ s/d $114^{\circ}02'35''$ Bujur Timur dan diantara $7^{\circ}58'06''$ s/d $8^{\circ}33'44''$ lintang selatan. Kabupaten Jember merupakan bagian dari Provinsi Jawa Timur, terletak \pm 200 km ke arah timur dari Surabaya.

2. Luas Penggunaan Lahan

Luas wilayah Kabupaten Jember berupa daratan seluas 3.306,689 km² yang terdiri dari 31 wilayah Kecamatan dan 248 desa/kelurahan. Dari 31 wilayah kecamatan, Tempurejo merupakan wilayah yang memiliki daratan terluas sebesar 536,913 km² yang sebagian besarnya masih berupa hutan. Penggunaan lahan di Kabupaten Jember sebagian besar merupakan kawasan hijau, terdiri hutan, sawah, tegal dan perkebunan.

3. Pulau-Pulau

Selain itu Jember juga memiliki sekitar 67 pulau-pulau kecil, 16 pulau sudah memiliki nama dan 51 pulau lainnya yang belum memiliki nama.

4. Batas Wilayah

Batas wilayah di sebelah utara berbatasan dengan Kabupaten Probolinggo dan Kabupaten

TECHNICAL NOTES**1. Geographical Location**

The Geographically located at position of Jember Regency is $113^{\circ}15'47''$ until $114^{\circ}02'35''$ East longitude and $7^{\circ}58'06''$ until $8^{\circ}33'44''$ South latitude. Jember Regency part of East Java province, situated approximately 200 km to the East of Surabaya.

2. Extensive Land Use

Jember Regency area is a land area of 3,306.689 km². At the end of 2017, Jember Regency administration area consists of 31 districts and 248 villages. Of the 31 subdistricts, Tempurejo a region that has the largest land area of 536.913 km², most of which still forested. Land use in Jember Regency is mostly a green area, consisting of forests, rice fields, tegal and plantations.

3. Islands

In addition Jember also has about 67 small islands, 16 Islands already has name and 51 other islands do not have name yet.

4. Regional Boundaries

Region Boundaries in the north, it borders on Probolinggo Regency and Bondowoso Regency. In the east, it borders on Banyuwangi Regency. In the South, it borders on Hindia Ocean. And in the west, it borders on Lumajang Regency.

Bondowoso. Di sebelah timur berbatasan dengan Kabupaten Banyuwangi. Di sebelah Selatan berbatasan dengan Samudera Hindia. Sedangkan di sebelah barat berbatasan dengan Kabupaten Lumajang.

5. Keadaan Cuaca dan Curah Hujan

Data cuaca dan curah hujan menunjukkan pola musim penghujan dan musim kemarau tiap tahunnya. Musim kemarau terjadi di bulan Mei-Oktober, sedangkan musim penghujan terjadi di bulan November-April.

5. The Situation of Weather and Rainfall

Data Weather and Rainfall show the condition of rainy season and Dry season every year. The dry season occurs in May-October, while the rainy season occurs in November-April.

ULASAN

Kabupaten Jember memiliki luas 3.306.689 km² dan berada di ketinggian 0-500 mdpl. wilayah sebelah utara berbatasan dengan Kabupaten Bondowoso dan Probolinggo, sebelah timur berbatasan dengan Kabupaten Banyuwangi, sebelah selatan berbatasan dengan Samudra Hindia, dan sebelah barat berbatasan dengan Kabupaten Lumajang.

Kabupaten Jember terdiri dari 31 Kecamatan. Kecamatan terluas adalah Kecamatan Tempurejo dengan Persentase 16,24% dari luas wilayah Kabupaten Jember, Kecamatan terkecil adalah Kecamatan Kaliwates dengan persentase 0,77% dari luas wilayah Kabupaten Jember.

Rata-rata curah hujan di Kabupaten Jember pada Tahun 2022 tercatat sebesar 5,11 mm/hari dengan rata-rata curah hujan tertinggi terjadi pada bulan Januari sebesar 11,17 mm/hari. Sedangkan rata-rata curah hujan terendah terjadi pada bulan Juli sebesar 0,53 mm/hari.

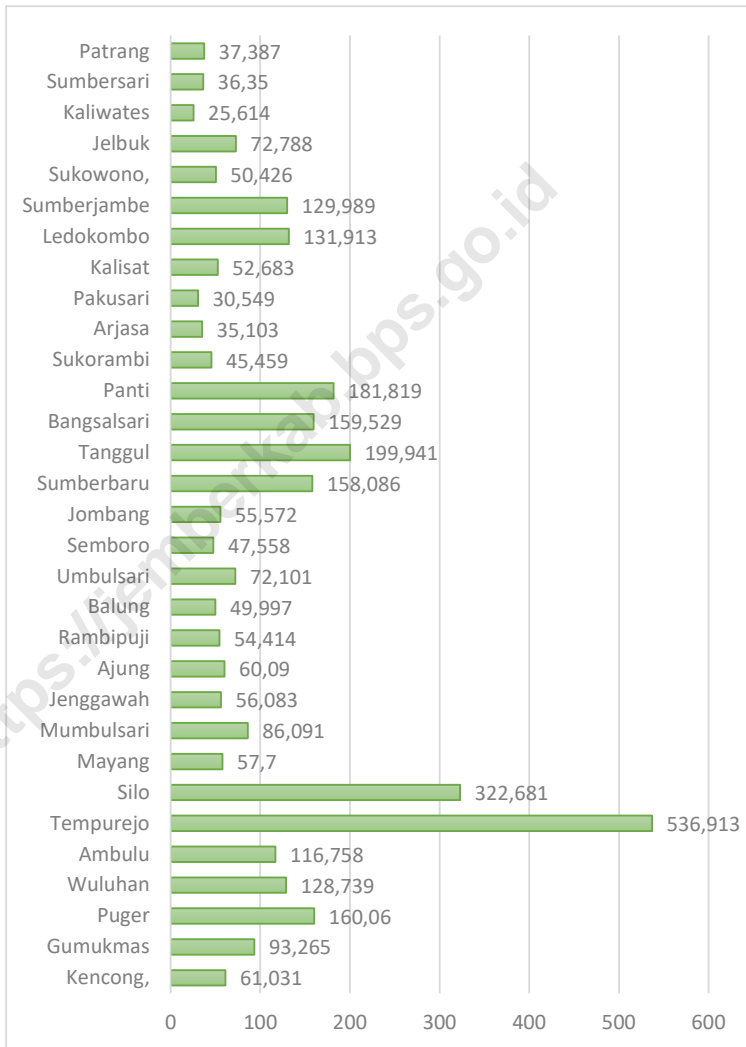
DESCRIPTION

Jember Regency has an area of 3.306.689 km² and is located at an altitude of 0-500 above sea level. The northern area is bordered by the Bondowoso and Probolinggo Regency, to the east by the Banyuwangi Regency, to the south by the Samudra Hindia, and to the west by the Lumajang Regency.

Jember Regency consists of 31 subdistricts. The largest subdistrict is Tempurejo with a percentage of 16,24% from the total area of Jember Regency, the smallest subdistrict is Kaliwates Subdistrict with a percentage of 0,77% from the total area of Jember Regency.

The average rainfall in Jember Regency in 2022 was recorded at 5,11 mm/day with the highest average rainfall occurring in Januari of 11,17 mm/day. While the lowest average rainfall occurred in Juli about 0,53 mm/day.

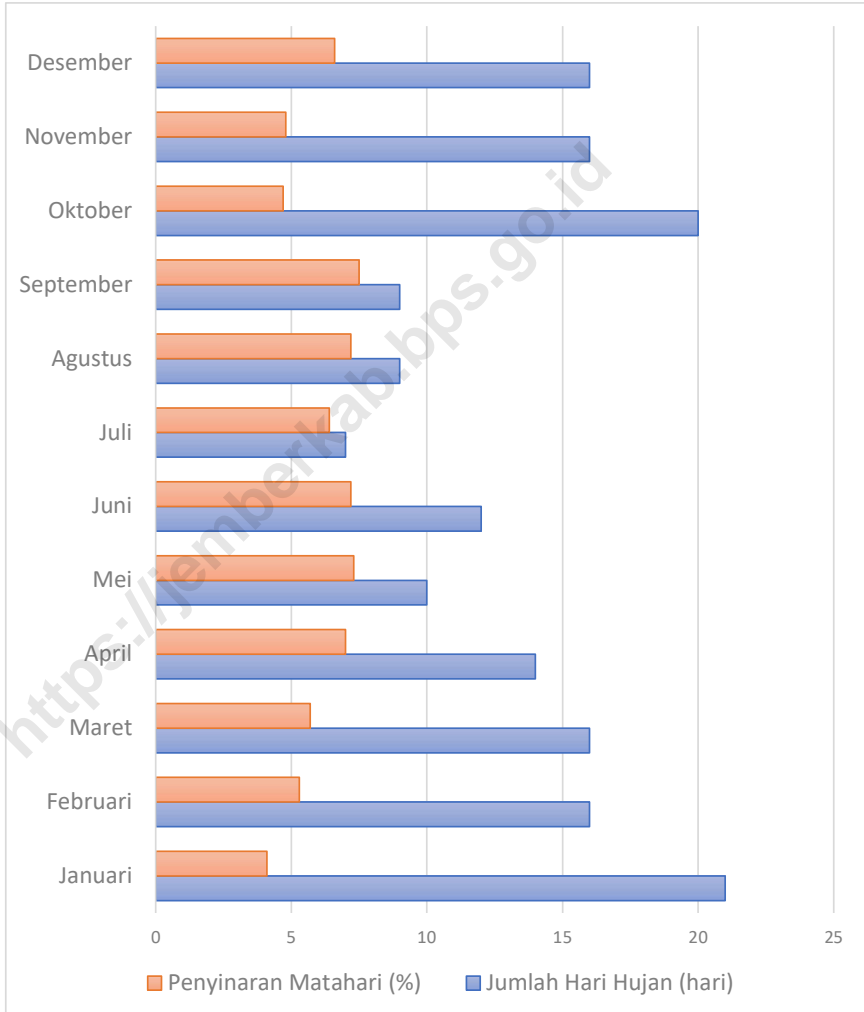
Gambar 1.1 Luas Daerah menurut Kecamatan (Km²), 2022
Figures 1.1 Area of Subdistrict (Km²), 2022



Sumber/Source : Badan Pertanahan Nasional Kabupaten Jember/ Land Affairs Service of Jember Regency

Gambar 1.2
Figures

Lama Penyinaran Matahari (%) dan Jumlah Hari Hujan (hari) Kabupaten Jember, 2022
Length of Sunlight (%) and Number of Rainy Days (day) in Jember Regency, 2022



Sumber/Source : Badan Meteorologi, Klimatologi, dan Geofisika/Meteorological, Climatological, and Geophysical Agency

1.1 KEADAAN GEOGRAFI GEOGRAPHY CONDITION

Tabel 1.1.1 Luas Daerah dan Jumlah Pulau Menurut Kecamatan, 2022
Table 1.1.1 Total Area and Number of Islands by Subdistrict, 2022

| Kecamatan Subdistrict | Ibukota Kecamatan Capital of Subdistrict | Luas, Total Area, (km ² /sq.km) | Persentase terhadap Luas Provinsi Percentage to Subdistrict's Area | Jumlah Pulau ² Number of Islands ² |
|--------------------------|---|--|---|---|
| (1) | (2) | (3) | (4) | (5) |
| Kencong | Kencong | 61 031 | 1,85 | - |
| Gumukmas | Gumukmas | 93 265 | 2,82 | - |
| Puger | Puger | 160 060 | 4,84 | - |
| Wuluh | Wuluh | 128 739 | 3,89 | - |
| Ambulu | Ambulu | 116 758 | 3,53 | - |
| Tempurejo | Tempurejo | 536 913 | 16,24 | - |
| Silo | Silo | 322 681 | 9,76 | - |
| Mayang | Mayang | 57 700 | 1,74 | - |
| Mumbulsari | Mumbulsari | 86 091 | 2,60 | - |
| Jenggawah | Jenggawah | 56 083 | 1,70 | - |
| Ajung | Ajung | 60 090 | 1,82 | - |
| Rambipuji | Rambipuji | 54 414 | 1,65 | - |
| Balung | Balung | 49 997 | 1,51 | - |
| Umbulsari | Umbulsari | 72 101 | 2,18 | - |
| Semoro | Semoro | 47 558 | 1,44 | - |
| Jombang | Jombang | 55 572 | 1,68 | - |
| Sumberbaru | Sumberbaru | 158 086 | 4,78 | - |
| Tanggul | Tanggul | 199 941 | 6,05 | - |
| Bangsalsari | Bangsalsari | 159 529 | 4,82 | - |
| Panti | Panti | 181 819 | 5,50 | - |
| Sukorambi | Sukorambi | 45 459 | 1,37 | - |
| Arjasa | Arjasa | 35 103 | 1,06 | - |
| Pakusari | Pakusari | 30 549 | 0,92 | - |
| Kalisat | Kalisat | 52 683 | 1,59 | - |
| Ledokombo | Ledokombo | 131 913 | 3,99 | - |
| Sumberjambe | Sumberjambe | 129 989 | 3,93 | - |
| Sukowono | Sukowono | 50 426 | 1,52 | - |
| Jelbuk | Jelbuk | 72 788 | 2,20 | - |
| Kaliwates | Kaliwates | 25 614 | 0,77 | - |
| Sumbersari | Sumbersari | 36 350 | 1,10 | - |
| Patrang | Patrang | 37 387 | 1,13 | - |
| Kabupaten Jember | | 3 306 689 | | |

Sumber : Badan Pertanahan Nasional Kabupaten Jember

Source : Land Affairs Service of Jember Regency

Tabel
Table 1.1.2

Tinggi Wilayah dan Jarak ke Ibukota Kabupaten Menurut Kecamatan,
2022

Regional Height and Distance to Capital District by District, 2022

| Kecamatan Subdistrict | Tinggi Wilayah (mdpl) Altitude (m a.s.l) | Jarak ke Ibukota Distance to the Capital |
|--------------------------|---|---|
| (1) | (2) | (3) |
| Kencong | 0-25 | 43,15 |
| Gumukmas | 0-25 | 35,34 |
| Puger | 0-500 | 29,23 |
| Wuluhan | 0-500 | 25,50 |
| Ambulu | 0-500 | 22,17 |
| Tempurejo | 25-1000 | 24,35 |
| Silo | 25-1000 | 17,44 |
| Mayang | 25-500 | 10,76 |
| Mumbulsari | 25-500 | 10,83 |
| Jenggawah | 25-100 | 12,37 |
| Ajung | 25-100 | 9,11 |
| Rambipuji | 25-100 | 11,21 |
| Balung | 0-500 | 22,00 |
| Umbulsari | 0-100 | 29,70 |
| Semoro | 0-500 | 28,73 |
| Jombang | 0-25 | 41,30 |
| Sumberbaru | 0-2005 | 34,77 |
| Tanggul | 0-2005 | 27,61 |
| Bangsalsari | 0-2005 | 18,58 |
| Panti | 25-2005 | 7,51 |
| Sukorambi | 25-2005 | 4,27 |
| Arjasa | 100-2005 | 7,20 |
| Pakusari | 100-500 | 6,39 |
| Kalisat | 100-500 | 12,72 |
| Ledokombo | 100-2005 | 24,05 |
| Sumberjambe | 100-2005 | 18,12 |
| Sukowono | 100-500 | 19,25 |
| Jelbuk | 100-2005 | 14,00 |
| Kaliwates | 25-1000 | 3,10 |
| Sumbersari | 25-1000 | 1,75 |
| Patrang | 25-500 | 2,46 |
| Kabupaten Jember | | |

Sumber : Badan Pertanahan Nasional Kabupaten Jember

Source : Land Affairs Service of Jember Regency

Tabel
Table 1.1.3

Luas Wilayah (Km2) Kecamatan Menurut Klasifikasi Lereng di Kabupaten Jember, 2022
The Area (Km2) of Subdistricts According to Slope Classification in Jember Regency, 2022

| Kecamatan Subdistrict | Kemiringan Declivity | | | | Jumlah Number |
|--------------------------|-------------------------|---------------|---------------|----------------------|------------------|
| | 0 - 2 ° | 2° - 15° | 15° - 40° | Di atas Above 40° | |
| (1) | (2) | (3) | (4) | (5) | (6) |
| Kencong | 65,92 | - | - | - | 65,92 |
| Gumukmas | 81,56 | - | 0,75 | 0,67 | 82,98 |
| Puger | 68,60 | 0,94 | 24,12 | 55,34 | 148,99 |
| Wuluhan | 92,23 | 2,01 | 4,95 | 38,00 | 137,18 |
| Ambulu | 82,55 | 2,09 | 8,34 | 11,58 | 104,56 |
| Tempurejo | 84,63 | 33,22 | 41,13 | 365,48 | 524,46 |
| Silo | - | 89,06 | 76,81 | 144,12 | 309,98 |
| Mayang | 23,77 | 15,12 | 18,71 | 6,19 | 63,78 |
| Mumbulsari | 58,37 | 15,05 | 21,71 | - | 95,13 |
| Jenggawah | 48,55 | 2,01 | - | 0,46 | 51,02 |
| Ajung | 56,61 | - | - | - | 56,61 |
| Rambipuji | 51,58 | 1,22 | - | - | 52,80 |
| Balung | 47,12 | - | - | - | 47,12 |
| Umbulsari | 70,52 | - | - | - | 70,52 |
| Semboro | 43,71 | 1,72 | - | - | 45,43 |
| Jombang | 54,30 | - | - | - | 54,30 |
| Sumberbaru | 38,44 | 54,83 | 37,97 | 35,13 | 166,37 |
| Tanggul | 27,81 | 45,81 | 44,24 | 82,14 | 199,99 |
| Bangsalsari | 54,76 | 59,62 | 14,24 | 46,66 | 175,28 |
| Panti | 12,44 | 36,28 | 14,83 | 97,16 | 160,71 |
| Sukorambi | 12,94 | 24,29 | 2,97 | 20,43 | 60,63 |
| Arjasa | 5,63 | 13,03 | 6,98 | 18,11 | 43,75 |
| Pakusari | 26,84 | 2,27 | - | - | 29,11 |
| Kalisat | 8,31 | 45,03 | 0,15 | - | 53,48 |
| Ledokombo | 3,03 | 69,75 | 33,22 | 40,92 | 146,92 |
| Sumberjambe | 10,43 | 73,50 | 18,38 | 35,94 | 138,24 |
| Sukowono | 8,98 | 34,91 | 0,15 | - | 44,04 |
| Jelbuk | 1,02 | 24,61 | 9,32 | 30,11 | 65,06 |
| Kaliwates | 22,76 | 2,18 | - | - | 24,94 |
| Sumbersari | 37,05 | - | - | - | 37,05 |
| Patrang | 5,03 | 25,25 | 5,08 | 1,64 | 36,99 |
| Kabupaten Jember | 1 205,47 | 673,76 | 384,04 | 1 030,07 | 3 293,34 |

Sumber : Badan Pertnahan Nasional Kabupaten Jember

Source : Land Affairs Service of Jember Regency

Tabel
Table 1.1.4

**Luas Wilayah (Km²) Kecamatan Menurut Ketinggian Tempat (meter, dpl)
di Kabupaten Jember, 2022**
**The Area (Km²) of Subdistricts According to The Height (meter, dpl) in
Jember Regency, 2022**

| Kecamatan Subdistrict | Kemiringan Declivity | | | | | | Jumlah Number |
|--------------------------|-------------------------|---------------|-----------------|---------------|---------------|--------------|------------------|
| | 0 - 2,5 | 25 - 100 | 100 - 500 | 500 - 1000 | 1000 - 2005 | >2005 | |
| (1) | (2) | (3) | (4) | (5) | (6) | (7) | (8) |
| Kencong | 65,92 | - | - | - | - | - | 65,92 |
| Gumukmas | 81,47 | 1,16 | 0,34 | 0,01 | - | - | 82,98 |
| Puger | 81,80 | 45,70 | 21,49 | - | - | - | 148,99 |
| Wuluhan | 87,18 | 25,00 | 25,00 | - | - | - | 137,18 |
| Ambulu | 56,51 | 38,28 | 9,77 | - | - | - | 104,56 |
| Tempurejo | 17,97 | 178,12 | 240,48 | 85,94 | 1,95 | - | 524,46 |
| Silo | - | 0,39 | 167,79 | 137,87 | 3,93 | - | 309,98 |
| Mayang | - | 1,76 | 60,07 | 1,95 | - | - | 63,78 |
| Mumbulsari | - | 35,94 | 52,94 | 6,25 | - | - | 95,13 |
| Jenggawah | - | 50,70 | 0,30 | 0,02 | - | - | 51,02 |
| Ajung | - | 56,61 | - | - | - | - | 56,61 |
| Rambipuji | - | 52,80 | 0,00 | - | - | - | 52,80 |
| Balung | 25,84 | 17,97 | 3,31 | - | - | - | 47,12 |
| Umbulsari | 64,46 | 6,05 | - | - | - | - | 70,51 |
| Semoro | 17,93 | 19,60 | 7,90 | - | - | - | 45,43 |
| Jombang | 54,30 | - | - | - | - | - | 54,30 |
| Sumberbaru | 24,10 | 31,64 | 75,67 | 15,55 | 19,42 | - | 166,38 |
| Tanggul | 7,08 | 40,54 | 64,88 | 42,19 | 45,16 | 0,14 | 199,99 |
| Bangsalsari | 6,64 | 52,15 | 61,80 | 17,97 | 27,34 | 9,38 | 175,28 |
| Panti | - | 7,81 | 50,78 | 28,12 | 61,02 | 12,98 | 160,71 |
| Sukorambi | - | 11,72 | 24,17 | 19,27 | 5,47 | - | 60,63 |
| Arjasa | - | - | 33,53 | 9,67 | 0,55 | - | 43,75 |
| Pakusari | - | - | 29,11 | - | - | - | 29,11 |
| Kalisat | - | - | 53,48 | - | - | - | 53,48 |
| Ledokombo | - | - | 72,06 | 44,55 | 25,00 | 5,31 | 146,92 |
| Sumberjambe | - | - | 49,96 | 62,11 | 23,05 | 3,12 | 138,24 |
| Sukowono | - | - | 44,04 | - | - | - | 44,04 |
| Jelbuk | - | - | 32,64 | 19,29 | 12,73 | 0,40 | 65,06 |
| Kaliwates | - | 3,69 | 17,34 | 3,91 | - | - | 24,94 |
| Sumbersari | - | 0,36 | 11,72 | 24,97 | - | - | 37,05 |
| Patrang | - | 3,69 | 32,51 | 0,79 | - | - | 36,99 |
| Kabupaten Jember | 591,20 | 681,69 | 1 243,08 | 520,43 | 225,62 | 31,33 | 3 293,34 |

Sumber : Badan Pertanahan Nasional Kabupaten Jember

Source : Land Affairs Service of Jember Regency

Tabel
Table 1.1.5

Pulau-pulau Kecil atau Kepulauan Yang Memiliki Nama di Kabupaten Jember, 2022

Islands or Archipelago with Names in Jember Regency, 2022

| No. Num | Nama Pulau Name of Island | Perkiraan Luas Approximate Area (Ha) | Beberapa Penggunaan Tanah Utama dan Luasnya Some Uses of Mainland and Its Area | Fungsi Kawasan Regional Function | Keberadaan Tempat Penting The Presence of Important Place |
|---------|------------------------------|---|---|-------------------------------------|--|
| (1) | (2) | (3) | (4) | (5) | (6) |
| 1 | Nusa Barong | 7 482,00 | Hutan | Suaka Alam | - |
| 2 | Gilen | 6,25 | Semak Belukar / Rumput | Suaka Alam | - |
| 3 | Leande/Bt. Mandi | 1,87 | Semak Belukar / Rumput | Suaka Alam | - |
| 4 | Endokdokan | 3,75 | Semak Belukar / Rumput | - | - |
| 5 | Watujajir | 0,89 | Batu karang / Rumput | - | - |
| 6 | Matikan | 7,50 | Semak Belukar / Rumput | - | - |
| 7 | Sraja | 16,25 | Semak Belukar / Rumput | - | - |
| 8 | Meran | 6,78 | Semak Belukar / Rumput | - | - |
| 9 | Moestaka | 29,89 | Semak Belukar / Rumput | - | - |
| 10 | Loe Toeng | 42,26 | Semak Belukar / Rumput | - | - |
| 11 | Karang Bolong | 28,98 | Semak Belukar / Rumput | - | - |
| 12 | Watoepager | 1,25 | Semak Belukar / Rumput | - | - |
| 13 | Pisang | 3,91 | Semak Belukar / Rumput | - | - |
| 14 | Bandealit | 33,94 | Semak Belukar / Rumput | - | - |
| 15 | Singa | 11,24 | Semak Belukar / Rumput | - | - |
| 16 | Merue | 8,75 | Semak Belukar / Rumput | - | - |

Sumber : Badan Pertanahan Nasional Kabupaten Jember

Source : Land Affairs Service of Jember Regency

Tabel
Table 1.1.6

Pulau-pulau Kecil atau Kepulauan Yang Belum Memiliki Nama di Kabupaten Jember, 2022
Islands or Archipelago without Names in Jember Regency, 2022

| No. Num | Nama Pulau Name of Island | Perkiraan Luas Approximate Area (Ha) | Beberapa Penggunaan Tanah Utama dan Luasnya Some Uses of Mainland and Its Area | Fungsi Kawasan Regional Function | Keberadaan Tempat Penting The Presence of Important Place |
|---------|------------------------------|--|---|---|--|
| (1) | (2) | (3) | (4) | (5) | (6) |
| 1 | 1 | 0,63 | Batu karang / rumput | - | - |
| 2 | 2 | 1,25 | Rumput/semak belukar | - | - |
| 3 | 3 | 1,50 | Rumput/semak belukar | - | - |
| 4 | 4 | 0,63 | Batu karang / rumput | - | - |
| 5 | 5 | 0,75 | Batu karang / rumput | - | - |
| 6 | 6 | 0,62 | Batu karang / rumput | - | - |
| 7 | 7 | 0,39 | Batu karang / rumput | - | - |
| 8 | 8 | 0,75 | Batu karang / rumput | - | - |
| 9 | 9 | 2,25 | Rumput/semak belukar | - | - |
| 10 | 10 | 0,82 | Batu karang / rumput | - | - |
| 11 | 11 | 0,82 | Batu karang / rumput | - | - |
| 12 | 12 | 0,75 | Batu karang / rumput | - | - |
| 13 | 13 | 0,62 | Batu karang / rumput | - | - |
| 14 | 14 | 2,21 | Rumput/semak belukar | - | - |
| 15 | 15 | 0,60 | Batu karang / rumput | - | - |
| 16 | 16 | 0,62 | Batu karang / rumput | - | - |
| 17 | 17 | 8,83 | Batu karang / rumput | - | - |
| 18 | 18 | 0,18 | Batu karang / rumput | - | - |
| 19 | 19 | 0,15 | Batu karang / rumput | - | - |
| 20 | 20 | 0,62 | Batu karang / rumput | - | - |
| 21 | 21 | 0,62 | Batu karang / rumput | - | - |
| 22 | 22 | 0,62 | Batu karang / rumput | - | - |
| 23 | 23 | 0,10 | Batu karang / rumput | - | - |
| 24 | 24 | 0,12 | Batu karang / rumput | - | - |
| 25 | 25 | 0,09 | Batu karang / rumput | - | - |
| 26 | 26 | 0,69 | Batu karang / rumput | - | - |
| 27 | 27 | 0,19 | Batu karang / rumput | - | - |
| 28 | 28 | 0,59 | Batu karang / rumput | - | - |

Sumber : Badan Pertanahan Nasional Kabupaten Jember

Source : Land Affairs Service of Jember Regency

Lanjutan Tabel/Continued Table 1.1.6

| No. Num | Nama Pulau Name of Island | Perkiraan Luas Approximate Area (Ha) | Beberapa Penggunaan Tanah Utama dan Luasnya Some Uses of Mainland and Its Area | Fungsi Kawasan Regional Function | Keberadaan Tempat Penting The Presence of Important Place |
|---------|------------------------------|--|---|---|--|
| (1) | (2) | (3) | (4) | (5) | (6) |
| 29 | 29 | 1,98 | Rumput/semak belukar | - | - |
| 30 | 30 | 0,52 | Batu karang / rumput | - | - |
| 31 | 31 | 0,25 | Batu karang / rumput | - | - |
| 32 | 32 | 0,25 | Batu karang / rumput | - | - |
| 33 | 33 | 0,28 | Batu karang / rumput | - | - |
| 34 | 34 | 0,19 | Batu karang / rumput | - | - |
| 35 | 35 | 0,18 | Batu karang / rumput | - | - |
| 36 | 36 | 0,25 | Batu karang / rumput | - | - |
| 37 | 37 | 0,26 | Batu karang / rumput | - | - |
| 38 | 38 | 0,27 | Batu karang / rumput | - | - |
| 39 | 39 | 4,86 | Batu karang / rumput | - | - |
| 40 | 40 | 0,85 | Batu karang / rumput | - | - |
| 41 | 41 | 0,27 | Batu karang / rumput | - | - |
| 42 | 42 | 0,22 | Batu karang / rumput | - | - |
| 43 | 43 | 0,28 | Batu karang / rumput | - | - |
| 44 | 44 | 0,25 | Batu karang / rumput | - | - |
| 45 | 45 | 3,78 | Batu karang / rumput | - | - |
| 46 | 46 | 0,49 | Batu karang / rumput | - | - |
| 47 | 47 | 2,56 | Batu karang / rumput | - | - |
| 48 | 48 | 4,22 | Batu karang / rumput | - | - |
| 49 | 49 | 0,23 | Batu karang / rumput | - | - |
| 50 | 50 | 0,26 | Batu karang / rumput | - | - |
| 51 | 51 | 0,25 | Batu karang / rumput | - | - |

Sumber : Badan Pertanahan Nasional Kabupaten Jember

Source : Land Affairs Service of Jember Regency

1.2 KEADAAN IKLIM CLIMATE CONDITION

Tabel 1.2.1 Pengamatan Unsur Iklim Menurut Bulan di Stasiun
Table Meteorologi Jember, 2022
*Observation of Climate Elements By Months at Station
Jember Regency, 2022*

| Bulan Month | Suhu/Temperature (°C) | | | Kelembaban/Humidity (%) | | |
|---------------------|-----------------------|----------------------|---------------------|-------------------------|----------------------|---------------------|
| | Minimum | Rata-rata Average | Maksimum Maximum | Minimum | Rata-rata Average | Maksimum Maximum |
| (1) | (2) | (3) | (4) | (5) | (6) | (7) |
| Januari/January | 22,3 | 26,8 | 34,0 | 50,0 | 80,9 | 99,0 |
| Februari/February | 21,2 | 27,3 | 33,9 | 55,0 | 79,4 | 98,0 |
| Maret/March | 22,0 | 27,4 | 33,1 | 56,0 | 81,7 | 99,0 |
| April/April | 21,4 | 27,9 | 33,0 | 46,0 | 76,9 | 99,0 |
| Mei/May | 23,7 | 28,1 | 33,0 | 56,0 | 79,1 | 99,0 |
| Juni/June | 22,0 | 27,2 | 33,3 | 57,0 | 79,5 | 99,0 |
| Juli/July | 21,6 | 26,2 | 31,9 | 50,0 | 79,8 | 98,0 |
| Agustus/August | 21,2 | 26,4 | 31,2 | 56,0 | 77,8 | 100,0 |
| September/September | 22,0 | 26,7 | 31,0 | 55,0 | 79,3 | 98,0 |
| Oktober/October | 21,6 | 26,4 | 32,4 | 59,0 | 84,1 | 100,0 |
| November/November | 22,6 | 26,9 | 32,4 | 56,0 | 83,2 | 100,0 |
| Desember/December | 23,0 | 27,4 | 32,8 | 55,0 | 78,5 | 100,0 |

Lanjutan Tabel/*Continued Table 1.2.1*

| Bulan Month | Kecepatan Angin (m/det) Wind Velocity (m/sec) | | | Tekanan Udara/Atmospheric Pressure (mbar) | | |
|---------------------|--|----------------------|---------------------|--|----------------------|---------------------|
| | Minimum | Rata-rata Average | Maksimum Maximum | Minimum | Rata-rata Average | Maksimum Maximum |
| (1) | (8) | (9) | (10) | (11) | (12) | (13) |
| Januari/January | 0,0 | 2,7 | 19,0 | 997,6 | 1003,1 | 1007,7 |
| Februari/February | 0,0 | 3,4 | 19,0 | 998,6 | 1002,5 | 1006,0 |
| Maret/March | 0,0 | 3,3 | 20,0 | 997,4 | 1002,4 | 1006,6 |
| April/April | 0,0 | 3,6 | 15,0 | 999,4 | 1003,3 | 1007,7 |
| Mei/May | 0,0 | 3,9 | 17,0 | 999,7 | 1003,7 | 1011,7 |
| Juni/June | 0,0 | 3,5 | 15,0 | 1001,2 | 1004,5 | 1007,6 |
| Juli/July | 0,0 | 3,8 | 13,0 | 1000,7 | 1005,0 | 1008,2 |
| Agustus/August | 0,0 | 3,9 | 18,0 | 1001,8 | 1005,4 | 1009,1 |
| September/September | 0,0 | 4,2 | 16,0 | 1000,8 | 1005,8 | 1010,4 |
| Oktober/October | 0,0 | 3,5 | 15,0 | 1000,7 | 1004,3 | 1010,3 |
| November/November | 0,0 | 2,9 | 16,0 | 998,6 | 1003,5 | 1007,7 |
| Desember/December | 0,0 | 3,6 | 21,0 | 996,9 | 1002,1 | 1005,9 |

Lanjutan Tabel/*Continued Table 1.2.1*

| Bulan Month | Jumlah Curah Hujan Number of Precipitation (mm) | Jumlah Hari Hujan (hari) Number of Rainy Days (day) | Penyinaran Matahari Duration of Sunshine (%) |
|---------------------|---|--|--|
| (1) | (14) | (15) | (16) |
| Januari/January | 335.2 | 21 | 4.1 |
| Februari/February | 82.3 | 16 | 5.3 |
| Maret/March | 279.6 | 16 | 5.7 |
| April/April | 72.9 | 14 | 7.0 |
| Mei/May | 40.8 | 10 | 7.3 |
| Juni/June | 148.8 | 12 | 7.2 |
| Juli/July | 15.7 | 7 | 6.4 |
| Agustus/August | 40.9 | 9 | 7.2 |
| September/September | 63.0 | 9 | 7.5 |
| Oktober/October | 293.3 | 20 | 4.7 |
| November/November | 324.9 | 16 | 4.8 |
| Desember/December | 144.2 | 16 | 6.6 |

Catatan/Note: *Calm* adalah kecepatan angin mendekati nol/*Calm is wind velocity close to zero*

Sumber/Source: Badan Meteorologi, Klimatologi, dan Geofisika/*Meteorological, Climatological, and Geophysical Agency*

Tabel
Table 1.2.2

Banyaknya Curah Hujan (mm²) Menurut, Kecamatan, Stasiun Pengukur, dan Bulan, di Kabupaten Jember, 2022
The Amount of Rainfall (mm²) According to Sub districts, Gauging Stations and Months in Jember Regency, 2022

| No. Num | Kecamatan Subdistrict | Stasiun Pengukur Gauging Stations | Jan. | Feb. | Mar. | Apr. | Mei | Jun. |
|---------|-----------------------|-----------------------------------|------|-------|-------|-------|-------|-------|
| (1) | (2) | (3) | (4) | (5) | (6) | (7) | (8) | (9) |
| 1 | Kencong | Kencong | 187 | 201 | 430 | 140 | 130 | 164 |
| | | Kencong | 187 | 201 | 430 | 140 | 130 | 164 |
| | | Wonorejo | 187 | 222 | 478 | 224 | 83 | 186 |
| 2 | Gumukmas | Gumukmas (BT) | 152 | 184 | 490 | 191 | 69 | 205 |
| | | Gumukmas (KT) | 164 | 138 | 535 | 174 | 78 | 183 |
| | | Menampu | 165 | 137 | 677 | 129 | 64 | 187 |
| | | Bedodo | 141 | 172 | 589 | 123 | 51 | 198 |
| | | Bagorejo | 127 | 64 | 530 | 195 | 87 | 163 |
| 3 | Puger | Puger | 167 | 150 | 361 | 196 | 69 | 113 |
| | | Grenden | 279 | 278 | 453 | 189 | 133 | 172 |
| | | Jambearum | 114 | 71 | 455 | 199 | 59 | 175 |
| 4 | Wuluhan | Tamansari | 151 | 114,5 | 497 | 323 | 141 | 115,2 |
| | | Glundengan | 138 | 93 | 456 | 274 | 121 | 121 |
| | | Lohjejer | 162 | 76,1 | 352 | 364,6 | 120,2 | 74,7 |
| | | Ampel | 149 | 99 | 299 | 340,4 | 161,8 | 89 |
| | | Tanjungrejo | 102 | 93 | 366 | 199 | 162 | 169 |
| 5 | Ambulu | Kesilir | 205 | 173 | 263 | 115 | 66 | 99 |
| | | Sabrang DM 4 | 192 | 110 | 270 | 169 | 99 | 97 |
| | | Sabrang SB 1 | 340 | 191 | 339 | 241 | 68 | 49 |
| | | Sumberejo | 253 | 31 | 264 | 120 | 40 | 72 |
| 6 | Tempurejo | Karang Anyar | 157 | 208 | 306 | 180 | 97 | 158 |
| | | Tempurejo | 336 | 221 | 491 | 251 | 218 | 153 |
| | | Sanenrejo | 268 | 181 | 392 | 244 | 175 | 97 |
| 7 | Silo | Sumberjati | 436 | 141 | 357 | 219 | 239 | 253 |
| | | Silo | 473 | 166 | 321 | 208 | 246 | 227 |
| 8 | Mayang | Seputih | 529 | 226 | 387,5 | 251 | 153 | 207 |
| 9 | Mumbulsari | Karang Kedawung | 459 | 184 | 372 | 258 | 148 | 279 |
| 10 | Jenggawah | Kemuningsari | 176 | 240 | 443 | 272 | 140 | 138 |
| | | Jenggawah | 186 | 155 | 522 | 174 | 213 | 119 |
| | | Jatimulyo | 267 | 178 | 404 | 212 | 146 | 106 |
| | | Dam Talang | 283 | 178 | 544 | 192 | 215 | 164 |

Lanjutan Tabel/Continued Table 1.2.2

| No. Num | Kecamatan Subdistrict | Stasiun Pengukur Gauging Stations | Juli | Agts | Sept | Okt. | Nop | Des | Rata-rata/Average |
|---------|-----------------------|-----------------------------------|------|------|------|-------|-------|-------|-------------------|
| (1) | (2) | (3) | (10) | (11) | (12) | (13) | (14) | (15) | (16) |
| 1 | Kencong | Kencong | 6 | 37 | 11 | 259 | 405 | 221 | 182,58 |
| | | Kencong | 6 | 37 | 11 | 259 | 405 | 221 | 182,58 |
| | | Wonorejo | 30 | 17 | 12 | 158 | 432 | 239 | 189,00 |
| 2 | Gumukmas | Gumukmas BT | 34 | 23 | 4 | 160 | 338 | 277 | 177,25 |
| | | Gumukmas (KT) | 22 | 40 | 16 | 158 | 306 | 278 | 174,33 |
| | | Menampu | 22 | 49 | 7 | 138 | 163 | 257 | 166,25 |
| | | Bedodo | 18 | 58 | 4 | 188 | 198 | 299 | 169,92 |
| 3 | Puger | Bagorejo | 16 | 4 | 0 | 195 | 277 | 227 | 157,08 |
| | | Puger | 11 | 23 | 16 | 134 | 173 | 219 | 136,00 |
| | | Grenden | 17 | 18 | 11 | 137 | 229 | 164 | 173,33 |
| 4 | Wuluhan | Jambearum | 1 | 12 | 5 | 54 | 323 | 203 | 139,25 |
| | | Tamansari | 3 | 21 | 5,5 | 234 | 301,5 | 242,5 | 179,10 |
| | | Gludenggan | 23 | 22 | 4 | 239 | 312 | 188 | 165,92 |
| | | Lohjejer | 0,5 | 22,5 | 1,5 | 236,2 | 223,9 | 166,6 | 150,07 |
| | | Ampel | 3,5 | 29 | 1,5 | 244,7 | 215,4 | 228,2 | 155,04 |
| | | Tanjungrejo | 15 | 25 | 1 | 254 | 251,5 | 244,5 | 156,83 |
| 5 | Ambulu | Kesilir | 37 | 17 | 1 | 282 | 259 | 260 | 148,08 |
| | | Sabrang DM 4 | 31 | 18 | 1 | 278 | 266 | 230 | 146,75 |
| | | Sabrang SB 1 | 77 | 3 | 1 | 308 | 277 | 265 | 179,92 |
| | | Sumberejo | 37 | 22 | 28 | 181 | 155 | 243 | 120,50 |
| 6 | Tempurejo | Karang Anyar | 37 | 30 | 30 | 197 | 254 | 278 | 161,00 |
| | | Tempurejo | 82 | 47 | 96 | 246 | 430 | 331 | 241,83 |
| 7 | Silo | Sanenrejo | 81 | 36 | 141 | 188 | 444 | 375 | 218,50 |
| | | Sumberjati | 36 | 22 | 75 | 240 | 478 | 493 | 249,08 |
| 8 | Mayang | Silo | 62 | 37 | 65 | 256 | 495 | 572 | 260,67 |
| | | Seputih | 16 | 22 | 85 | 193 | 380 | 411 | 238,38 |
| 9 | Mumbulsari | Karang Kedawung | 30 | 59 | 68 | 143 | 494 | 474 | 247,33 |
| 10 | Jenggawah | Kemuningsari | 0 | 17 | 62 | 226 | 389 | 169 | 189,33 |
| | | Jenggawah | 17 | 0 | 92 | 361 | 549 | 368 | 229,67 |
| | | Jatimulyo | 98 | 29 | 56 | 164 | 342 | 263 | 188,75 |
| | | Dam Talang | 57 | 9 | 83 | 255 | 520 | 277 | 231,42 |

Lanjutan Tabel/Continued Table 1.2.2

| No. Num | Kecamatan Subdistrict | Stasiun Pengukur Gauging Stations | Jan. | Feb. | Mar. | Apr. | Mei | Jun. |
|---------|-----------------------|-----------------------------------|-------|-------|-------|-------|-------|-------|
| (1) | (2) | (3) | (4) | (5) | (6) | (7) | (8) | (9) |
| 11 | Ajung | Reas (Ajung) | 323 | 163 | 422 | 173,5 | 191 | 153 |
| 12 | Rambipuji | Rambipuji | 254 | 160 | 448 | 357 | 140 | 95 |
| | | Dam Makam | 301 | 173 | 490 | 369 | 168 | 112 |
| | | Curah Malang | 117 | 74 | 232 | 195 | 60 | 100 |
| 13 | Balung | Rawatamtu | 151 | 83 | 216 | 172 | 52 | 103 |
| | | Balung | 110 | 69 | 431 | 190 | 84 | 152 |
| | | Karangduren | 179,5 | 127 | 380 | 211 | 51 | 218 |
| 14 | Umbulsari | Gumelar Timur | 269 | 125,5 | 464 | 402,5 | 103,5 | 177 |
| | | Paleran | 244 | 69,1 | 253,2 | 162 | 95 | 193 |
| 15 | Semboro | Semboro | 335 | 125 | 424 | 353 | 189 | 220 |
| | | Pondokjoyo | 471 | 208 | 562 | 315 | 235 | 348 |
| | | Pondokjoyo | 471 | 208 | 562 | 315 | 235 | 348 |
| 16 | Jombang | Pladingan | 184 | 135 | 253 | 138 | 106 | 90 |
| | | Pondokwaluh | 214 | 176 | 350 | 279 | 107 | 170 |
| | | Wringin Agung | 346 | 222 | 392 | 195 | 111 | 216 |
| 17 | Sumberbaru | Watu Urip | 607 | 317 | 655 | 351 | 237 | 276 |
| 18 | Tanggul | Tanggul | 439 | 213,2 | 440,5 | 297,2 | 207,9 | 254,1 |
| | | Darungan | 468 | 252,6 | 705,6 | 440,2 | 320,2 | 390 |
| 19 | Bangsalsari | Dam Pecoro | 260 | 144 | 457 | 338 | 133 | 223 |
| | | Sukorejo | 630 | 3 | 598,5 | 107 | 98 | 163 |
| | | Dam Langkap | 193 | 149 | 351 | 270 | 208 | 89 |
| | | Dam Kijingan | 172 | 132 | 317 | 258 | 106 | 63 |
| | | Dam Tugusari | 208 | 171 | 372 | 258 | 115 | 98 |
| 20 | Panti | Dam Klatakan | 533 | 192 | 547 | 296 | 158 | 187 |
| | | Dam Kr. Anom | 613 | 221 | 596 | 275,5 | 187,5 | 238 |
| | | Dam Pono | 564 | 203 | 569 | 259 | 174 | 221 |
| 21 | Sukorambi | Dam Manggis | 735 | 260 | 530 | 322 | 91,5 | 165,5 |
| 22 | Arjasa | Kopang | 546 | 153 | 414 | 121 | 63 | 123 |
| | | Dam Arjasa | 606 | 389 | 529 | 186 | 69 | 102 |
| 23 | Pakusari | Kottok | 672 | 337 | 421 | 128 | 94,5 | 156,5 |
| | | Pakusari | 560 | 291 | 360 | 237 | 147,1 | 184,5 |

Lanjutan Tabel/Continued Table 1.2.2

| No. Num | Kecamatan Subdistrict | Stasiun Pengukur Gauging Stations | Juli | Agts | Sept | Okt. | Nop | Des | Rata-rata/Average |
|---------|-----------------------|-----------------------------------|------|------|-------|-------|-------|-------|-------------------|
| (1) | (2) | (3) | (10) | (11) | (12) | (13) | (14) | (15) | (16) |
| 11 | Ajung | Renes (Ajung) | 26 | 9 | 42 | 387 | 633 | 448 | 247,54 |
| 12 | Rambipuji | Rambipuji | 19 | 33 | 77 | 224 | 473 | 186 | 205,50 |
| | | Dam Makam | 26 | 16 | 83 | 219 | 403 | 127 | 207,25 |
| | | Curah Malang | 4 | 20 | 17 | 90 | 223 | 116 | 104,00 |
| | | Rawatantu | 3 | 28 | 34 | 113 | 312 | 142 | 117,42 |
| 13 | Balung | Balung | 16 | 23 | 20 | 194 | 319 | 160 | 147,33 |
| | | Karangduren | 19 | 18 | 15 | 264 | 407 | 266 | 179,63 |
| | | Gumelar Timur | 2 | 51,5 | 15,5 | 238 | 442,5 | 260,5 | 212,63 |
| 14 | Umbulsari | Paleran | 2 | 26 | 6 | 137 | 413 | 183 | 148,61 |
| 15 | Semboro | Semboro | 35 | 22 | 28 | 456 | 628 | 277 | 257,67 |
| | | Pondokjoyo | 17 | 122 | 74 | 504 | 717 | 0 | 297,75 |
| | | Pondokjoyo | 17 | 122 | 74 | 504 | 717 | 0 | 297,75 |
| 16 | Jombang | Pladingan | 5 | 21 | 2 | 238 | 327 | 264 | 146,92 |
| | | Pondokwaluh | 0 | 17 | 3 | 289 | 343 | 305 | 187,75 |
| | | Wringin Agung | 8 | 55 | 8 | 397 | 466 | 217 | 219,42 |
| 17 | Sumberbaru | Watu Urip | 10 | 110 | 77 | 502 | 588 | 217 | 328,92 |
| 18 | Tanggul | Tanggul | 20,1 | 83,5 | 75 | 339,5 | 599 | 257,2 | 268,85 |
| | | Darungan | 22 | 98 | 184,1 | 455 | 838,1 | 262,2 | 369,67 |
| 19 | Bangsalsari | Dam Pecoro | 9 | 48 | 93 | 196 | 597 | 115 | 217,75 |
| | | Sukorejo | 17 | 41 | 102 | 194 | 328 | 370 | 220,96 |
| | | Dam Langkap | 13 | 25 | 34 | 112 | 363 | 266 | 172,75 |
| | | Dam Kijingan | 9 | 20 | 31 | 97 | 335 | 258 | 149,83 |
| | | Dam Tugusari | 55 | 23 | 31 | 157 | 355 | 263 | 175,50 |
| 20 | Panti | Dam Klatakan | 61 | 68 | 111 | 555 | 387 | 315 | 284,17 |
| | | Dam Kr. Anom | 39,5 | 32 | 123 | 439 | 625 | 275 | 305,38 |
| | | Dam Pono | 35 | 26 | 112 | 411 | 593 | 263 | 285,83 |
| 21 | Sukorambi | Dam Manggis | 0 | 38 | 99 | 424 | 554 | 182 | 283,42 |
| 22 | Arjasa | Kopang | 21 | 73 | 43 | 353 | 404 | 239 | 212,75 |
| | | Dam Arjasa | 14 | 16 | 13 | 377 | 394 | 333 | 252,33 |
| 23 | Pakusari | Kottok | 0,5 | 47 | 108,8 | 355,7 | 329 | 368 | 251,50 |
| | | Pakusari | 7,7 | 21,7 | 61,8 | 384,5 | 417,5 | 340,7 | 251,13 |

Lanjutan Tabel/Continued Table 1.2.2

| No. Num | Kecamatan Subdistrict | Stasiun Pengukur Gauging Stations | Jan. | Feb. | Mar. | Apr. | Mei | Jun. |
|---------|-----------------------|-----------------------------------|---------------------|------|-------|------|-------|------|
| (1) | (2) | (3) | (4) | (5) | (6) | (7) | (8) | (9) |
| 24 | Kalisat | Jatian | 589 | 238 | 344 | 176 | 140 | 140 |
| | | Ajung | 680 | 240 | 454 | 171 | 107 | 161 |
| 25 | Ledokombo | Ledokombo | 510 | 129 | 523 | 170 | 127 | 216 |
| | | Suren | 517 | 179 | 346 | 228 | 121 | 284 |
| 26 | Sumberjambe | Sumberjambe | 441,5 | 142 | 505 | 148 | 78 | 136 |
| | | Cumedak | 616 | 38 | 436 | 202 | 148 | 355 |
| 27 | Sukowono | Tamanan | KABUPATEN BONDOWOSO | | | | | |
| | | Sukowono | 462,2 | 93,9 | 556,3 | 97 | 74 | 78 |
| | | Sbr. Kalong | 606,5 | 45 | 647 | 125 | 128 | 223 |
| | | Sukorejo | 630 | 3 | 598,5 | 107 | 98 | 163 |
| 28 | Jelbuk | Tegalbatu | 762 | 252 | 467 | 89 | 148 | 136 |
| 29 | Kaliwates | Dam Semangir | 415 | 221 | 495 | 348 | 153 | 217 |
| 30 | Sumbersari | Wirolegi | 269 | 131 | 319 | 104 | 39 | 100 |
| | | Jember | 422 | 197 | 552 | 273 | 135,5 | 213 |
| 31 | Patrang | Bintoro | 349 | 181 | 304 | 160 | 120 | 134 |
| | | Dam Sembah | 538 | 194 | 507 | 191 | 136 | 177 |

Lanjutan Tabel/*Continued Table 1.2.2*

| No. Num | Kecamatan Subdistrict | Stasiun Pengukur Gauging Stations | Juli | Agts | Sept | Okt. | Nop | Des | Rata-rata/Average |
|---------|-----------------------|-----------------------------------|---------------------|------|------|------|-------|-------|-------------------|
| (1) | (2) | (3) | (10) | (11) | (12) | (13) | (14) | (15) | (16) |
| 24 | Kalisat | Jatian | 0 | 59 | 97 | 385 | 368 | 295 | 235,92 |
| | | Ajung | 3 | 35 | 121 | 295 | 335 | 329 | 244,25 |
| 25 | Ledokombo | Ledokombo | 32 | 20 | 55 | 184 | 389 | 152 | 208,92 |
| | | Suren | 26 | 27 | 157 | 332 | 398 | 296 | 242,58 |
| 26 | Sumberjambe | Sumberjambe | 17 | 41 | 114 | 177 | 307 | 366 | 206,04 |
| | | Cumedak | 22 | 35 | 117 | 274 | 462 | 266 | 247,58 |
| 27 | Sukowono | Tamanan | KABUPATEN BONDOWOSO | | | | | | |
| | | Sukowono | 39 | 53 | 118 | 159 | 190,8 | 324,3 | 187,13 |
| | | Sbr. Kalong | 49 | 84 | 116 | 236 | 383 | 403 | 253,79 |
| | | Sukorejo | 17 | 41 | 102 | 194 | 328 | 370 | 220,96 |
| 28 | Jelbuk | Tegalbatu | 11 | 64 | 34 | 272 | 372 | 365 | 247,67 |
| 29 | Kaliwates | Dam Semangir | 16 | 27 | 155 | 344 | 640 | 198 | 269,08 |
| 30 | Sumpersari | Wirolegi | 0 | 0 | 8 | 249 | 353 | 150 | 143,50 |
| | | Jember | 61 | 8 | 41,5 | 550 | 556,5 | 442 | 287,63 |
| 31 | Patrang | Bintoro | 17 | 36 | 91 | 322 | 498 | 468 | 223,33 |
| | | Dam Sembah | 6 | 31 | 28 | 275 | 567 | 468 | 259,83 |

Sumber/Source: Sumber : Dinas Pekerjaan Umum Bina Marga & Sumber Daya Air Kabupaten Jember/ *Department Of Public Works/Irrigation Regency Of Jember*

Tabel 1.2.3 Jumlah Hari Hujan Menurut Kecamatan, Stasiun Pengukur, dan Bulan di Kabupaten Jember, 2022
The Rainfall days According to Sub district, Gauging Stations and Months in Jember Regency, 2022

| No. Num | Kecamatan Subdistrict | Stasiun Pengukur Gauging Stations | Jan. | Feb. | Mar. | Apr. | Mei | Jun. |
|---------|-----------------------|-----------------------------------|------|------|------|------|-----|------|
| (1) | (2) | (3) | (4) | (5) | (6) | (7) | (8) | (9) |
| 1 | Kencong | Kencong | 17 | 23 | 31 | 9 | 31 | 17 |
| | | Kencong | 17 | 23 | 31 | 9 | 31 | 17 |
| | | Wonorejo | 16 | 27 | 31 | 30 | 21 | 30 |
| 2 | Gumukmas | Gumukmas (BT) | 16 | 27 | 31 | 30 | 21 | 30 |
| | | Gumukmas (KT) | 18 | 26 | 31 | 30 | 21 | 30 |
| | | Menampu | 18 | 24 | 31 | 30 | 21 | 30 |
| | | Bedodo | 23 | 26 | 31 | 30 | 21 | 30 |
| | | Bagorejo | 4 | 6 | 16 | 4 | 6 | 8 |
| 3 | Puger | Puger | 17 | 16 | 26 | 9 | 8 | 11 |
| | | Grenden | 20 | 23 | 25 | 13 | 13 | 9 |
| | | Jambearum | 14 | 7 | 16 | 11 | 5 | 9 |
| 4 | Wuluhan | Tamansari | 19 | 13 | 22 | 16 | 12 | 10 |
| | | Glundengan | 21 | 19 | 23 | 18 | 13 | 11 |
| | | Lohjejer | 21 | 24 | 25 | 19 | 10 | 12 |
| | | Ampel | 21 | 24 | 25 | 18 | 10 | 12 |
| | | Tanjungrejo | 19 | 16 | 22 | 18 | 11 | 14 |
| 5 | Ambulu | Kesilir | 26 | 27 | 27 | 11 | 12 | 13 |
| | | Sabrang DM 4 | 16 | 19 | 27 | 18 | 9 | 11 |
| | | Sabrang SB 1 | 22 | 24 | 22 | 13 | 4 | 7 |
| | | Sumberejo | 27 | 4 | 19 | 6 | 4 | 9 |
| 6 | Tempurejo | Karang Anyar | 20 | 19 | 25 | 8 | 12 | 11 |
| | | Tempurejo | 19 | 23 | 31 | 30 | 31 | 30 |
| 7 | Silo | Sanenrejo | 19 | 17 | 23 | 16 | 13 | 10 |
| | | Sumberjati | 29 | 26 | 31 | 30 | 31 | 25 |
| 8 | Mayang | Silo | 29 | 28 | 31 | 30 | 31 | 23 |
| | | Seputih | 26 | 26 | 29 | 30 | 31 | 29 |
| 9 | Mumbulsari | Karang Kedawung | 22 | 23 | 31 | 30 | 31 | 30 |
| 10 | Jenggawah | Kemuningsari | 20 | 21 | 28 | 21 | 14 | 12 |
| | | Jenggawah | 24 | 19 | 25 | 10 | 14 | 11 |
| | | Jatisari | 19 | 13 | 27 | 13 | 15 | 11 |
| | | Dam Talang | 23 | 23 | 29 | 10 | 22 | 16 |

Lanjutan Tabel/*Continued Table 1.2.3*

| No. Num | Kecamatan Subdistrict | Stasiun Pengukur Gauging Stations | Juli | Agts | Sept | Okt. | Nop | Des |
|---------|-----------------------|-----------------------------------|------|------|------|------|------|------|
| (1) | (2) | (3) | (10) | (11) | (12) | (13) | (14) | (15) |
| 1 | Kencong | Kencong | 31 | 30 | 11 | 31 | 30 | 31 |
| | | Kencong | 31 | 30 | 11 | 31 | 30 | 31 |
| | | Wonorejo | 31 | 31 | 30 | 21 | 30 | 31 |
| 2 | Gumukmas | Gumukmas (BT) | 31 | 31 | 30 | 21 | 30 | 31 |
| | | Gumukmas (KT) | 31 | 31 | 30 | 21 | 30 | 31 |
| | | Menampu | 31 | 31 | 29 | 21 | 30 | 31 |
| | | Bedodo | 31 | 31 | 30 | 21 | 30 | 31 |
| 3 | Puger | Bagorejo | 2 | 1 | 0 | 16 | 17 | 10 |
| | | Puger | 3 | 3 | 6 | 23 | 20 | 19 |
| | | Grenden | 3 | 3 | 3 | 22 | 20 | 17 |
| | | Jambearum | 1 | 3 | 3 | 9 | 19 | 15 |
| 4 | Wuluhan | Tamansari | 1 | 5 | 2 | 20 | 22 | 19 |
| | | Glundengan | 1 | 6 | 2 | 20 | 20 | 17 |
| | | Lohjejer | 1 | 5 | 2 | 21 | 21 | 19 |
| | | Ampel | 1 | 5 | 2 | 21 | 21 | 19 |
| | | Tanjungrejo | 1 | 5 | 2 | 15 | 20 | 17 |
| | | Kesilir | 1 | 5 | 2 | 19 | 22 | 17 |
| 5 | Ambulu | Sabrang DM 4 | 1 | 5 | 2 | 18 | 20 | 18 |
| | | Sabrang SB 1 | 2 | 2 | 2 | 17 | 19 | 14 |
| | | Sumberejo | 2 | 2 | 2 | 9 | 14 | 14 |
| | | Karang Anyar | 3 | 5 | 9 | 14 | 22 | 16 |
| 6 | Tempurejo | Tempurejo | 20 | 6 | 6 | 21 | 22 | 19 |
| | | Sanenrejo | 5 | 1 | 7 | 11 | 21 | 19 |
| 7 | Silo | Sumberjati | 15 | 5 | 8 | 18 | 28 | 27 |
| | | Silo | 15 | 12 | 9 | 18 | 29 | 28 |
| 8 | Mayang | Seputih | 20 | 26 | 17 | 18 | 29 | 27 |
| 9 | Mumbulsari | Karang Kedawung | 20 | 7 | 6 | 17 | 25 | 23 |
| 10 | Jenggawah | Kemuningsari | 1 | 4 | 9 | 31 | 26 | 25 |
| | | Jenggawah | 2 | 3 | 8 | 31 | 23 | 17 |
| | | Jatisari | 5 | 5 | 5 | 13 | 26 | 18 |
| | | Dam Talang | 4 | 7 | 14 | 31 | 27 | 19 |

Lanjutan Tabel/Continued Table 1.2.3

| No. Num | Kecamatan Subdistrict | Stasiun Pengukur Gauging Stations | Jan. | Feb. | Mar. | Apr. | Mei | Jun. |
|---------|-----------------------|-----------------------------------|------|------|------|------|-----|------|
| (1) | (2) | (3) | (4) | (5) | (6) | (7) | (8) | (9) |
| 11 | Ajung | Renès (Ajung) | 24 | 28 | 28 | 16 | 13 | 11 |
| 12 | Rambipuji | Rambipuji | 25 | 20 | 28 | 19 | 25 | 23 |
| | | Dam Makam | 25 | 20 | 28 | 19 | 23 | 23 |
| | | Curah Malang | 25 | 25 | 31 | 30 | 31 | 30 |
| | | Rawatamtu | 22 | 25 | 30 | 30 | 31 | 30 |
| 13 | Balung | Balung | 13 | 11 | 24 | 14 | 10 | 12 |
| | | Karangduren | 14 | 13 | 21 | 12 | 6 | 15 |
| | | Gumelar Timur | 25 | 21 | 28 | 26 | 11 | 16 |
| 14 | Umbulsari | Paleran | 16 | 23 | 31 | 30 | 31 | 30 |
| 15 | Semboro | Semboro | 17 | 13 | 25 | 18 | 9 | 14 |
| | | Pondokjoyo | 27 | 25 | 30 | 26 | 30 | 24 |
| | | Pondokjoyo | 27 | 25 | 30 | 26 | 30 | 24 |
| 16 | Jombang | Pladingan | 13 | 20 | 20 | 9 | 31 | 17 |
| | | Pondokwaluh | 14 | 19 | 31 | 11 | 31 | 18 |
| | | Wringin Agung | 24 | 28 | 30 | 28 | 23 | 29 |
| 17 | Sumberbaru | Watu Urip | 24 | 27 | 31 | 25 | 30 | 19 |
| 18 | Tanggul | Tanggul | 19 | 25 | 31 | 30 | 31 | 30 |
| | | Darungan | 21 | 26 | 31 | 29 | 31 | 29 |
| 19 | Bangsalsari | Dam Pecoro | 24 | 20 | 25 | 19 | 25 | 22 |
| | | Sukorejo | 20 | 3 | 23 | 11 | 15 | 11 |
| | | Dam Langkap | 22 | 25 | 31 | 30 | 31 | 30 |
| | | Dam Kijingan | 23 | 24 | 31 | 30 | 31 | 30 |
| | | Dam Tugusari | 23 | 25 | 31 | 30 | 31 | 30 |
| 20 | Panti | Dam Klatakan | 28 | 25 | 31 | 30 | 30 | 29 |
| | | Dam Kr. Anom | 28 | 28 | 31 | 30 | 31 | 29 |
| | | Dam Pono | 27 | 28 | 31 | 30 | 31 | 29 |
| 21 | Sukorambi | Dam Manggis | 25 | 22 | 30 | 25 | 19 | 17 |
| 22 | Arjasa | Kopang | 24 | 28 | 27 | 30 | 31 | 30 |
| | | Dam Arjasa | 27 | 28 | 29 | 30 | 31 | 30 |
| 23 | Pakusari | Kottok | 31 | 24 | 28 | 12 | 14 | 15 |
| | | Pakusari | 29 | 26 | 29 | 15 | 13 | 15 |

Lanjutan Tabel/*Continued Table 1.2.3*

| No. Num | Kecamatan Subdistrict | Stasiun Pengukur Gauging Stations | Juli | Agts | Sept | Okt. | Nop | Des |
|---------|-----------------------|-----------------------------------|------|------|------|------|------|------|
| (1) | (2) | (3) | (10) | (11) | (12) | (13) | (14) | (15) |
| 11 | Ajung | Renes (Ajung) | 4 | 2 | 7 | 24 | 24 | 18 |
| 12 | Rambipuji | Rambipuji | 16 | 6 | 11 | 24 | 27 | 12 |
| | | Dam Makam | 16 | 9 | 11 | 27 | 30 | 14 |
| | | Curah Malang | 20 | 31 | 30 | 31 | 30 | 31 |
| | | Rawatamtu | 21 | 31 | 30 | 31 | 30 | 31 |
| 13 | Balung | Balung | 3 | 4 | 5 | 18 | 21 | 16 |
| | | Karangduren | 3 | 3 | 5 | 22 | 21 | 18 |
| | | Gumelar Timur | 1 | 7 | 2 | 23 | 25 | 19 |
| 14 | Umbulsari | Paleran | 21 | 31 | 30 | 31 | 30 | 31 |
| 15 | Semboro | Semboro | 4 | 4 | 4 | 24 | 25 | 17 |
| | | Pondokjoyo | 29 | 22 | 23 | 27 | 30 | 0 |
| | | Pondokjoyo | 29 | 22 | 23 | 27 | 30 | 0 |
| 16 | Jombang | Pladingan | 31 | 30 | 10 | 31 | 30 | 31 |
| | | Pondokwaluh | 31 | 30 | 10 | 31 | 30 | 31 |
| | | Wringin Agung | 30 | 31 | 27 | 22 | 30 | 19 |
| 17 | Sumberbaru | Watu Urip | 24 | 19 | 25 | 31 | 30 | 21 |
| 18 | Tanggul | Tanggul | 31 | 31 | 30 | 31 | 30 | 31 |
| | | Darungan | 31 | 31 | 30 | 31 | 30 | 31 |
| 19 | Bangsalsari | Dam Pecoro | 16 | 6 | 11 | 25 | 29 | 6 |
| | | Sukorejo | 2 | 4 | 7 | 16 | 21 | 19 |
| | | Dam Langkap | 21 | 31 | 30 | 30 | 30 | 31 |
| | | Dam Kijingan | 21 | 31 | 30 | 31 | 30 | 31 |
| | | Dam Tugusari | 21 | 31 | 30 | 31 | 30 | 31 |
| 20 | Panti | Dam Klatakan | 22 | 7 | 23 | 30 | 30 | 16 |
| | | Dam Kr. Anom | 20 | 3 | 18 | 30 | 30 | 20 |
| | | Dam Pono | 20 | 3 | 18 | 30 | 30 | 20 |
| 21 | Sukorambi | Dam Manggis | 2 | 6 | 9 | 22 | 25 | 14 |
| 22 | Arjasa | Kopang | 31 | 30 | 30 | 31 | 30 | 31 |
| | | Dam Arjasa | 31 | 30 | 23 | 31 | 30 | 31 |
| 23 | Pakusari | Kottok | 1 | 8 | 9 | 23 | 23 | 21 |
| | | Pakusari | 7 | 5 | 11 | 27 | 26 | 22 |

Lanjutan Tabel/Continued Table 1.2.3

| No. Num | Kecamatan Subdistrict | Stasiun Pengukur Gauging Stations | Jan. | Feb. | Mar. | Apr. | Mei | Jun. |
|---------|-----------------------|-----------------------------------|---------------------|------|------|------|-----|------|
| (1) | (2) | (3) | (4) | (5) | (6) | (7) | (8) | (9) |
| 24 | Kalisat | Jatian | 22 | 14 | 19 | 11 | 10 | 11 |
| | | Ajung | 23 | 19 | 22 | 12 | 13 | 14 |
| 25 | Ledokombo | Ledokombo | 25 | 20 | 25 | 18 | 13 | 12 |
| | | Suren | 22 | 20 | 22 | 19 | 13 | 18 |
| 26 | Sumberjambe | Sumberjambe | 22 | 11 | 23 | 16 | 11 | 14 |
| | | Cumedak | 20 | 6 | 28 | 18 | 22 | 16 |
| 27 | Sukowono | Tamanan | KABUPATEN BONDOWOSO | | | | | |
| | | Sukowono | 14 | 11 | 22 | 13 | 8 | 9 |
| | | Sbr. Kalong | 21 | 3 | 22 | 9 | 8 | 15 |
| | | Sukorejo | 20 | 3 | 23 | 11 | 15 | 11 |
| 28 | Jelbuk | Tegalbatu | 26 | 28 | 31 | 30 | 31 | 30 |
| 29 | Kaliwates | Dam Semangir | 18 | 24 | 31 | 30 | 30 | 29 |
| 30 | Sumbersari | Wirolegi | 19 | 17 | 25 | 14 | 7 | 11 |
| | | Jember | 25 | 27 | 29 | 17 | 14 | 10 |
| 31 | Patrang | Bintoro | 27 | 27 | 27 | 30 | 31 | 30 |
| | | Dam Sembah | 25 | 28 | 28 | 30 | 31 | 30 |

Lanjutan Tabel/*Continued Table 1.2.3*

| No. Num | Kecamatan Subdistrict | Stasiun Pengukur Gauging Stations | Juli | Agts | Sept | Okt. | Nop | Des |
|---------|-----------------------|-----------------------------------|---------------------|------|------|------|------|------|
| (1) | (2) | (3) | (10) | (11) | (12) | (13) | (14) | (15) |
| 24 | Kalisat | Jatian | 0 | 6 | 9 | 23 | 20 | 18 |
| | | Ajung | 2 | 4 | 10 | 22 | 26 | 17 |
| 25 | Ledokombo | Ledokombo | 6 | 5 | 9 | 24 | 25 | 18 |
| | | Suren | 4 | 4 | 10 | 22 | 23 | 19 |
| 26 | Sumberjambe | Sumberjambe | 2 | 3 | 4 | 14 | 24 | 17 |
| | | Cumedak | 8 | 5 | 14 | 13 | 22 | 17 |
| 27 | Sukowono | Tamanan | KABUPATEN BONDOWOSO | | | | | |
| | | Sukowono | 4 | 4 | 8 | 10 | 19 | 17 |
| | | Sbr. Kalong | 4 | 5 | 8 | 15 | 20 | 16 |
| | | Sukorejo | 2 | 4 | 7 | 16 | 21 | 19 |
| 28 | Jelbuk | Tegalbatu | 31 | 30 | 30 | 31 | 30 | 31 |
| 29 | Kaliwates | Dam Semangir | 20 | 2 | 11 | 19 | 25 | 10 |
| 30 | Sumbersari | Wirolegi | 0 | 0 | 3 | 18 | 23 | 15 |
| | | Jember | 6 | 4 | 7 | 25 | 24 | 20 |
| 31 | Patrang | Bintoro | 31 | 30 | 20 | 31 | 30 | 31 |
| | | Dam Sembah | 31 | 30 | 30 | 31 | 30 | 31 |

Sumber/Source: Sumber : Dinas Pekerjaan Umum Bina Marga & Sumber Daya Air Kabupaten Jember/ *Department Of Public Works/Irrigation Regency Of Jember*

Tabel
Table 1.2.4

Rata-Rata Curah Hujan (mm) per hari Menurut Kecamatan, Stasiun Pengukur dan Bulan di Kabupaten Jember, 2022
The Average Rainfall (mm) per Day According to Sub districts, Gauging Stations and Moths in Jember Regency, 2022

| No. Num | Kecamatan Subdistrict | Stasiun Pengukur Gauging Stations | Jan. | Feb. | Mar. | Apr. | Mei | Jun. |
|---------|-----------------------|-----------------------------------|------|------|------|------|------|------|
| (1) | (2) | (3) | (4) | (5) | (6) | (7) | (8) | (9) |
| 1 | Kencong | Kencong | 11,0 | 8,7 | 13,9 | 15,6 | 4,2 | 9,6 |
| | | Kencong | 11,0 | 8,7 | 13,9 | 15,6 | 4,2 | 9,6 |
| | | Wonorejo | 11,7 | 8,2 | 15,4 | 7,5 | 4,0 | 6,2 |
| 2 | Gumukmas | Gumukmas (BT) | 9,5 | 6,8 | 15,8 | 6,4 | 3,3 | 6,8 |
| | | Gumukmas (KT) | 9,1 | 5,3 | 17,3 | 5,8 | 3,7 | 6,1 |
| | | Menampu | 9,2 | 5,7 | 21,8 | 4,3 | 3,0 | 6,2 |
| | | Bedodo | 6,1 | 6,6 | 19,0 | 4,1 | 2,4 | 6,6 |
| 3 | Puger | Bagorejo | 31,8 | 10,7 | 33,1 | 48,8 | 14,5 | 20,4 |
| | | Puger | 9,8 | 9,4 | 13,9 | 21,8 | 8,6 | 10,3 |
| | | Grenden | 14,0 | 12,1 | 18,1 | 14,5 | 10,2 | 19,1 |
| 4 | Wuluhan | Jambearum | 8,1 | 10,1 | 28,4 | 18,1 | 11,8 | 19,4 |
| | | Tamansari | 7,9 | 8,8 | 22,6 | 20,2 | 11,8 | 11,5 |
| | | Glundengan | 6,6 | 4,9 | 19,8 | 15,2 | 9,3 | 11,0 |
| 5 | Ambulu | Lohjejer | 7,7 | 3,2 | 14,1 | 19,2 | 12,0 | 6,2 |
| | | Ampel | 7,1 | 4,1 | 12,0 | 18,9 | 16,2 | 7,4 |
| | | Tanjungrejo | 5,4 | 5,8 | 16,6 | 11,1 | 14,7 | 12,1 |
| | | Kesilir | 7,9 | 6,4 | 9,7 | 10,5 | 5,5 | 7,6 |
| | | Sabrang DM 4 | 12,0 | 5,8 | 10,0 | 9,4 | 0,0 | 8,8 |
| 6 | Tempurejo | Sabrang SB 1 | 15,5 | 8,0 | 15,4 | 18,5 | 17,0 | 7,0 |
| | | Sumberejo | 9,4 | 7,8 | 13,9 | 20,0 | 10,0 | 8,0 |
| | | Karang Anyar | 7,9 | 10,9 | 12,2 | 22,5 | 8,1 | 14,4 |
| | | Tempurejo | 17,7 | 9,6 | 15,8 | 8,4 | 7,0 | 5,1 |
| 7 | Silo | Sanenrejo | 14,1 | 10,6 | 17,0 | 15,3 | 13,5 | 0,0 |
| | | Sumberjati | 15,0 | 5,4 | 11,5 | 7,3 | 7,7 | 10,1 |
| 8 | Mayang | Silo | 16,3 | 5,9 | 10,4 | 6,9 | 7,9 | 9,9 |
| | | Seputih | 20,3 | 8,7 | 13,4 | 8,4 | 4,9 | 7,1 |
| 9 | Mumbulsari | Karang Kedawung | 20,9 | 8,0 | 12,0 | 8,6 | 4,8 | 9,3 |
| 10 | Jenggawah | Kemuningsari | 8,8 | 11,4 | 15,8 | 13,0 | 10,0 | 11,5 |
| | | Jenggawah | 7,8 | 8,2 | 20,9 | 17,4 | 15,2 | 10,8 |
| | | Jatimulyo | 14,1 | 13,7 | 15,0 | 16,3 | 9,7 | 9,6 |
| | | Dam Talang | 12,3 | 7,7 | 18,8 | 19,2 | 9,8 | 10,3 |

Lanjutan Tabel/Continued Table 1.2.4

| No. Num | Kecamatan Subdistrict | Stasiun Pengukur Gauging Stations | Juli | Agts | Sept | Okt. | Nop | Des |
|---------|-----------------------|-----------------------------------|------|------|------|------|------|------|
| (1) | (2) | (3) | (10) | (11) | (12) | (13) | (14) | (15) |
| 1 | Kencong | Kencong | - | 0,0 | 0,0 | 8,4 | 13,5 | 7,1 |
| | | Kencong | - | 0,0 | 0,0 | 8,4 | 13,5 | 7,1 |
| | | Wonorejo | - | 0,5 | 0,4 | 7,5 | 14,4 | 7,7 |
| 2 | Gumukmas | Gumukmas (BT) | - | 0,7 | 0,1 | 7,6 | 11,3 | 8,9 |
| | | Gumukmas (KT) | 0,7 | 1,3 | 0,5 | 7,5 | 10,2 | 9,0 |
| | | Menampu | 0,7 | 1,6 | 0,2 | 6,6 | 5,4 | 8,3 |
| | | Bedodo | 0,6 | 1,9 | 0,1 | 9,0 | 6,6 | 9,6 |
| | | Bagorejo | - | 0,0 | 0,0 | 12,2 | 16,3 | 22,7 |
| 3 | Puger | Puger | - | 0,0 | 0,0 | 5,8 | 8,7 | 11,5 |
| | | Grenden | - | 0,0 | 0,0 | 6,2 | 11,5 | 9,6 |
| | | Jambearum | - | 0,0 | 1,7 | 6,0 | 17,0 | 13,5 |
| 4 | Wuluhan | Tamansari | - | 4,2 | 2,8 | 11,7 | 13,7 | 12,8 |
| | | Gludengan | - | 3,7 | 2,0 | 12,0 | 15,6 | 11,1 |
| | | Lohjejer | - | 4,5 | 0,0 | 11,2 | 10,7 | 8,8 |
| | | Ampel | - | 5,8 | 0,0 | 11,7 | 10,3 | 12,0 |
| | | Tanjungrejo | - | 5,0 | 0,0 | 16,9 | 12,6 | 14,4 |
| | | Kesilir | - | 3,4 | 0,0 | 14,8 | 11,8 | 15,3 |
| 5 | Ambulu | Sabrang DM 4 | - | 3,6 | 0,0 | 15,4 | 13,3 | 12,8 |
| | | Sabrang SB 1 | - | 1,5 | 0,0 | 18,1 | 14,6 | 18,9 |
| | | Sumberejo | - | 11,0 | 0,0 | 20,1 | 11,1 | 17,4 |
| | | Karang Anyar | - | 0,0 | 0,0 | 14,1 | 11,5 | 17,4 |
| 6 | Tempurejo | Tempurejo | 4,1 | 0,0 | 16,0 | 11,7 | 19,5 | 17,4 |
| | | Sanenrejo | - | 0,0 | 20,1 | 17,1 | 21,1 | 19,7 |
| 7 | Silo | Sumberjati | - | 4,4 | 0,0 | 13,3 | 17,1 | 18,3 |
| | | Silo | - | 3,1 | 7,2 | 14,2 | 17,1 | 20,4 |
| 8 | Mayang | Seputih | - | 0,8 | 5,0 | 10,7 | 13,1 | 15,2 |
| 9 | Mumbulsari | Karang Kedawung | 1,5 | 8,4 | 11,3 | 8,4 | 19,8 | 20,6 |
| 10 | Jenggawah | Kemuningsari | - | 4,3 | 0,0 | 7,3 | 15,0 | 6,8 |
| | | Jenggawah | - | 0,0 | 0,0 | 11,6 | 23,9 | 21,6 |
| | | Jatimulyo | - | 0,0 | 11,2 | 12,6 | 13,2 | 14,6 |
| | | Dam Talang | - | 1,3 | 0,0 | 8,2 | 19,3 | 14,6 |

Lanjutan Tabel/Continued Table 1.2.4

| No. Num | Kecamatan Subdistrict | Stasiun Pengukur Gauging Stations | Jan. | Feb. | Mar. | Apr. | Mei | Jun. |
|---------|-----------------------|-----------------------------------|------|------|------|------|------|------|
| (1) | (2) | (3) | (4) | (5) | (6) | (7) | (8) | (9) |
| 11 | Ajung | Renès (Ajung) | 13,5 | 5,8 | 15,1 | 10,8 | 14,7 | 13,9 |
| 12 | Rambipuji | Rambipuji | 10,2 | 8,0 | 16,0 | 18,8 | 5,6 | 4,1 |
| | | Dam Makam | 12,0 | 8,7 | 17,5 | 19,4 | 7,3 | 4,9 |
| | | Curah Malang | 4,7 | 3,0 | 7,5 | 6,5 | 1,9 | 3,3 |
| 13 | Balung | Rawatamtu | 6,9 | 3,3 | 7,2 | 5,7 | 1,7 | 3,4 |
| | | Balung | 8,5 | 6,3 | 18,0 | 13,6 | 8,4 | 12,7 |
| | | Karangduren | 12,8 | 9,8 | 18,1 | 17,6 | 8,5 | 14,5 |
| 14 | Umbulsari | Gumelar Timur | 10,8 | 6,0 | 16,6 | 15,5 | 9,4 | 11,1 |
| | | Paleran | 15,3 | 3,0 | 8,2 | 5,4 | 3,1 | 6,4 |
| 15 | Semboro | Semboro | 19,7 | 9,6 | 17,0 | 19,6 | 21,0 | 15,7 |
| | | Pondokjoyo | 17,4 | 8,3 | 18,7 | 12,1 | 7,8 | 14,5 |
| | | Pondokjoyo | 17,4 | 8,3 | 18,7 | 12,1 | 7,8 | 14,5 |
| 16 | Jombang | Pladingan | 14,2 | 6,8 | 12,7 | 15,3 | 3,4 | 5,3 |
| | | Pondokwaluh | 15,3 | 9,3 | 11,3 | 25,4 | 3,5 | 9,4 |
| | | Wringin Agung | 14,4 | 7,9 | 13,1 | 7,0 | 4,8 | 7,4 |
| 17 | Sumberbaru | Watu Urip | 25,3 | 11,7 | 21,1 | 14,0 | 7,9 | 14,5 |
| 18 | Tanggul | Tanggul | 23,1 | 8,5 | 14,2 | 9,9 | 6,7 | 8,5 |
| | | Darungan | 22,3 | 9,7 | 22,8 | 15,2 | 10,3 | 13,4 |
| 19 | Bangsalsari | Dam Pecoro | 10,8 | 7,2 | 18,3 | 17,8 | 5,3 | 10,1 |
| | | Sukorejo | 31,5 | 1,0 | 26,0 | 9,7 | 6,5 | 14,8 |
| | | Dam Langkap | 8,8 | 6,0 | 11,3 | 9,0 | 6,7 | 3,0 |
| | | Dam Kijingan | 7,5 | 5,5 | 10,2 | 8,6 | 3,4 | 2,1 |
| 20 | Panti | Dam Tugusari | 9,0 | 6,8 | 12,0 | 8,6 | 3,7 | 3,3 |
| | | Dam Klatakan | 19,0 | 7,7 | 17,6 | 9,9 | 5,3 | 6,4 |
| | | Dam Kr. Anom | 21,9 | 7,9 | 19,2 | 9,2 | 6,0 | 8,2 |
| 21 | Sukorambi | Dam Pono | 20,9 | 7,3 | 18,4 | 8,6 | 5,6 | 7,6 |
| | | Dam Manggis | 29,4 | 11,8 | 17,7 | 12,9 | 4,8 | 9,7 |
| 22 | Arjasa | Kopang | 22,8 | 5,5 | 15,3 | 4,0 | 2,0 | 4,1 |
| | | Dam Arjasa | 22,4 | 13,9 | 18,2 | 6,2 | 2,2 | 3,4 |
| 23 | Pakusari | Kottok | 21,7 | 14,0 | 15,0 | 10,7 | 6,8 | 10,4 |
| | | Pakusari | 19,3 | 11,2 | 12,4 | 15,8 | 11,3 | 12,3 |

Lanjutan Tabel/*Continued Table 1.2.4*

| No. Num | Kecamatan Subdistrict | Stasiun Pengukur Gauging Stations | Juli | Agts | Sept | Okt. | Nop | Des |
|---------|-----------------------|-----------------------------------|------|------|------|------|------|------|
| (1) | (2) | (3) | (10) | (11) | (12) | (13) | (14) | (15) |
| 11 | Ajung | Renes (Ajung) | - | 0,0 | 6,0 | 16,1 | 26,4 | 24,9 |
| 12 | Rambipuji | Rambipuji | - | 5,5 | 7,0 | 9,3 | 17,5 | 15,5 |
| | | Dam Makam | 0,0 | 1,8 | 7,5 | 8,1 | 13,4 | 9,1 |
| | | Curah Malang | - | 0,0 | 0,6 | 2,9 | 7,4 | 3,7 |
| | | Rawatamtu | - | 0,0 | 1,1 | 3,6 | 10,4 | 4,6 |
| 13 | Balung | Balung | - | 0,0 | 4,0 | 10,8 | 15,2 | 10,0 |
| | | Karangduren | - | 0,0 | 3,0 | 12,0 | 19,4 | 14,8 |
| | | Gumelar Timur | - | 0,0 | 7,8 | 10,3 | 17,7 | 13,7 |
| 14 | Umbulsari | Paleran | - | 0,0 | 0,2 | 4,4 | 13,8 | 5,9 |
| 15 | Semboro | Semboro | 8,8 | 0,0 | 7,0 | 19,0 | 25,1 | 16,3 |
| | | Pondokjoyo | - | 5,5 | 3,2 | 18,7 | 23,9 | - |
| | | Pondokjoyo | - | 5,5 | 3,2 | 18,7 | 23,9 | - |
| 16 | Jombang | Pladingan | - | 0,0 | 0,0 | 7,7 | 10,9 | 8,5 |
| | | Pondokwaluh | - | 0,0 | 0,0 | 9,3 | 11,4 | 9,8 |
| | | Wringin Agung | 0,3 | 0,0 | 0,0 | 18,0 | 15,5 | 11,4 |
| 17 | Sumberbaru | Watu Urip | - | 5,8 | 0,0 | 16,2 | 19,6 | 10,3 |
| 18 | Tanggul | Tanggul | - | 2,7 | 2,5 | 11,0 | 20,0 | 8,3 |
| | | Darungan | - | 3,2 | 6,1 | 14,7 | 27,9 | 8,5 |
| 19 | Bangsalsari | Dam Pecoro | - | 0,0 | 8,5 | 7,8 | 20,6 | 19,2 |
| | | Sukorejo | - | 0,0 | 14,6 | 12,1 | 15,6 | 19,5 |
| | | Dam Langkap | - | 0,0 | 1,1 | 3,7 | 12,1 | 8,6 |
| | | Dam Kijingan | - | 0,0 | 1,0 | 3,1 | 11,2 | 8,3 |
| | | Dam Tugusari | - | 0,0 | 1,0 | 5,1 | 11,8 | 8,5 |
| 20 | Panti | Dam Klatakan | 2,8 | 0,0 | 0,0 | 18,5 | 12,9 | 19,7 |
| | | Dam Kr. Anom | 2,0 | 10,7 | 0,0 | 14,6 | 20,8 | 13,8 |
| | | Dam Pono | 1,8 | 8,7 | 0,0 | 13,7 | 19,8 | 13,2 |
| 21 | Sukorambi | Dam Manggis | - | 0,0 | 0,0 | 19,3 | 22,2 | 13,0 |
| 22 | Arjasa | Kopang | - | 0,0 | 1,4 | 11,4 | 13,5 | 7,7 |
| | | Dam Arjasa | - | 0,0 | 0,6 | 12,2 | 13,1 | 10,7 |
| 23 | Pakusari | Kottok | - | 0,0 | 12,1 | 15,5 | 14,3 | 17,5 |
| | | Pakusari | 1,1 | 0,0 | 0,0 | 14,2 | 16,1 | 15,5 |

Lanjutan Tabel/Continued Table 1.2.4

| No. Num | Kecamatan Subdistrict | Stasiun Pengukur Gauging Stations | Jan. | Feb. | Mar. | Apr. | Mei | Jun. | |
|---------|-----------------------|-----------------------------------|---------------------|------|------|------|------|------|--|
| (1) | (2) | (3) | (4) | (5) | (6) | (7) | (8) | (9) | |
| 24 | Kalisat | Jatian | 26,8 | 17,0 | 18,1 | 16,0 | 14,0 | 12,7 | |
| | | Ajung | 29,6 | 12,6 | 20,6 | 14,3 | 8,2 | 11,5 | |
| 25 | Ledokombo | Ledokombo | 20,4 | 6,5 | 20,9 | 9,4 | 9,8 | 18,0 | |
| | | Suren | 23,5 | 9,0 | 15,7 | 12,0 | 9,3 | 15,8 | |
| 26 | Sumberjambe | Sumberjambe | 20,1 | 12,9 | 22,0 | 9,3 | 7,1 | 9,7 | |
| | | Cumedak | 30,8 | 6,3 | 15,6 | 11,2 | 6,7 | 22,2 | |
| 27 | Sukowono | Tamanan | KABUPATEN BONDOWOSO | | | | | | |
| | | Sukowono | 33,0 | 8,5 | 25,3 | 7,5 | 9,3 | 8,7 | |
| | | Sbr. Kalong | 28,9 | 15,0 | 0,0 | 13,9 | 16,0 | 14,9 | |
| | | Sukorejo | 31,5 | 1,0 | 26,0 | 9,7 | 6,5 | 14,8 | |
| 28 | Jelbuk | Tegalbatu | 29,3 | 9,0 | 15,1 | 3,0 | 4,8 | 4,5 | |
| 29 | Kaliwates | Dam Semangir | 23,1 | 9,2 | 16,0 | 11,6 | 5,1 | 7,5 | |
| 30 | Sumbersari | Wirolegi | 14,2 | 7,7 | 12,8 | 7,4 | 5,6 | 0,0 | |
| | | Jember | 16,9 | 7,3 | 19,0 | 16,1 | 9,7 | 0,0 | |
| 31 | Patrang | Bintoro | 12,9 | 6,7 | 11,3 | 5,3 | 3,9 | 4,5 | |
| | | Dam Sembah | 21,5 | 6,9 | 18,1 | 6,4 | 4,4 | 5,9 | |

Lanjutan Tabel/*Continued Table 1.2.4*

| No. Num | Kecamatan Subdistrict | Stasiun Pengukur Gauging Stations | Juli | Agts | Sept | Okt. | Nop | Des |
|---------|-----------------------|-----------------------------------|---------------------|------|------|------|------|------|
| (1) | (2) | (3) | (10) | (11) | (12) | (13) | (14) | (15) |
| 24 | Kalisat | Jatian | - | 9,8 | 10,8 | 16,7 | 18,4 | 16,4 |
| | | Ajung | - | 8,8 | 12,1 | 13,4 | 12,9 | 19,4 |
| 25 | Ledokombo | Ledokombo | - | 4,0 | 6,1 | 7,7 | 15,6 | 8,4 |
| | | Suren | - | 6,8 | 15,7 | 15,1 | 17,3 | 15,6 |
| 26 | Sumberjambe | Sumberjambe | 8,5 | 0,0 | 28,5 | 12,6 | 12,8 | 21,5 |
| | | Cumedak | - | 7,0 | 8,4 | 21,1 | 21,0 | 15,6 |
| 27 | Sukowono | Tamanan | KABUPATEN BONDOWOSO | | | | | |
| | | Sukowono | - | 0,0 | 14,8 | 15,9 | 10,0 | 19,1 |
| | | Sbr. Kalong | - | 0,0 | 14,5 | 15,7 | 19,2 | 25,2 |
| | | Sukorejo | - | 0,0 | 14,6 | 12,1 | 15,6 | 19,5 |
| 28 | Jelbuk | Tegalbatu | - | 0,0 | 1,1 | 8,8 | 12,4 | 11,8 |
| 29 | Kaliwates | Dam Semangir | 0,8 | 13,5 | 0,0 | 18,1 | 25,6 | 19,8 |
| 30 | Sumpersari | Wirolegi | - | 0,0 | 2,7 | 13,8 | 15,3 | 10,0 |
| | | Jember | - | 0,0 | 5,9 | 22,0 | 23,2 | 22,1 |
| 31 | Patrang | Bintoro | - | 0,0 | 4,6 | 10,4 | 16,6 | 15,1 |
| | | Dam Sembah | - | 0,0 | 0,9 | 8,9 | 18,9 | 15,1 |

Sumber/Source: Sumber : Dinas Pekerjaan Umum Bina Marga & Sumber Daya Air Kabupaten Jember/ *Department Of Public Works/Irrigation Regency Of Jember*

2022 Pemerintahan

Government

02



**Terdapat
31 Kecamatan dan
248 Kelurahan dan
Desa**

*There is 31 District and
248 Sub-Districts and
Villages*

PENJELASAN TEKNIS

1. Pemerintahan adalah suatu sistem yang mengatur segala kegiatan masyarakat dalam suatu daerah/wilayah/negara yang meliputi segala aspek kehidupan berdasarkan norma-norma tertentu.
2. Kabupaten Jember merupakan salah satu Kabupaten yang berada di Wilayah Propinsi Jawa Timur. Data Pemerintahan yang tersaji pada bab ini bersumber dari Bagian Pemerintah Desa Kabupaten Jember, Badan Kesatuan Bangsa dan Politik (Bakesbangpol), Sekretariat DPRD Kabupaten Jember Badan Kepegawaian Daerah (BKD) Kabupaten Jember.
3. Data yang tersaji meliputi data banyaknya kelurahan/desa, dusun/ lingkungan RW/RT dan jumlah Kepala Desa/Lurah serta perangkatnya menurut kecamatan, juga tersedia data pendidikan terakhir para kepala desa/kelurahan menurut kecamatan.
4. Kontribusi data dari Sekretariat DPRD Kabupaten Jember pada publikasi kali ini meliputi data banyaknya anggota DPRD tahun 2021 menurut partai politik, jenis kelamin dan pendidikan tertinggi yang ditamatkan.

TECHNICAL NOTES

1. *A government is an administrative system to regulate all of people activities in a certain area/region/nation, which includes all aspects of human life under the certain norms of humanity.*
2. *Jember Regency is one of the regencies in the East Java Province. The administration data presented in this chapter is derived from Village Administration Division Regency of Jember, National Unity and Politic (Bakesbangpol), Local House Representative (DPRD) Secretary of Jember Regency, Local Civil Service Agency (BKD) of Jember Regency.*
3. *The data presented includes the number of villages, RW/RT environment and the number of the heads of village as well as the officials by subdistrict. There is also the data of education level of heads of village by subdistrict.*
4. *The data of Local Representative Secretary of Jember Regency includes the number of representatives elected in 2021 by political party, sex and education level. Besides, there is data of legal product including the number of local regulation and decree presented in every year. There is also data of people complaints and official visit by representatives in*

Selain itu juga terdapat data jumlah produk hukum meliputi banyaknya peraturan daerah dan Surat Keputusan yang disajikan setiap tahun. Dan juga data jumlah pengaduan masyarakat dan kunjungan kerja yang telah dilakukan oleh anggota dewan selama tahun 2021 dirinci per bulan.

5. Data tentang banyaknya pegawai negeri sipil (PNS) daerah menurut instansi/badan/dinas/ satuan tugas organisasinya. Data pegawai dirinci juga menurut golongan, jenis kelamin, dan pendidikan yang ditamatkan.

2021 presented in every month.

5. *In the last part of this chapter presented is the data of the number of local civil servants (PNS) by agency/services/task force. The data of civil servants includes group, sex and education level.*

ULASAN

Kabupaten Jember terdiri dari 31 kecamatan, 248 kelurahan, 872 dusun, 3.701 RW (Rukun Warga), dan 12.790 RT (Rukun Tetangga). Kecamatan yang memiliki RW terbanyak adalah Kecamatan Bangsalsari dengan 242 RW, sedangkan yang paling sedikit adalah Kecamatan Arjasa, yaitu dengan 65 RW.

Selama 5 tahun terakhir tidak terdapat perubahan jumlah desa. Kecamatan yang memiliki RT terbanyak adalah Kecamatan Wuluhan dengan 716 RT, sementara Kecamatan Jelbuk memiliki jumlah RT yang paling sedikit, yaitu 227 RT. Kabupaten Jember memiliki sekitar 2.351 perangkat desa dan 2.034 anggota BPD yang tersebar di 31 kecamatan.

Pegawai Negeri Sipil yang bekerja di Kabupaten Jember adalah sebanyak 10.296 yang terbagi dalam berbagai bidang. Dari 10.296 pegawai negeri sipil tersebut, 4.779 merupakan laki-laki dan 5.517 lainnya merupakan perempuan.

DESCRIPTION

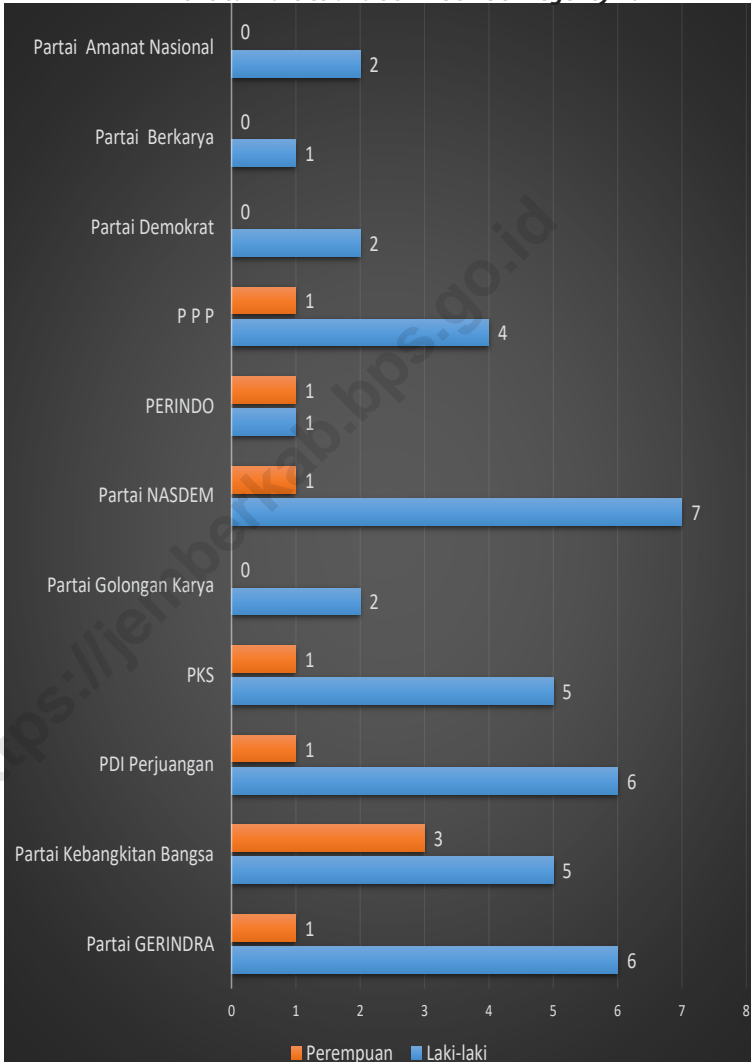
Jember Regency consists of 31 Subdistricts, 248 villages, 872 dusun, 3,701 Rukun Warga (RW), and 12,790 Rukun Tetangga (RT). The Subdistricts that has the most RWs is Bangsalsari Subdistrict with 242 RWs, while the least is Arjasa Subdistrict, which is 65 RWs.

During the last 5 years there has been no change in the number of villages. The subdistrict that has the most RTs is the Wuluhan Subdistrict with 716 RTs, while the Jelbuk Subdistrict has the fewest number of RTs, namely 227 RTs. Jember Regency has around 2,351 village officials and 2,034 BPD members spread across 31 sub-districts.

There are 10,296 Civil Servants working in Jember Regency, divided into various fields. From the 10,296 civil servants, 4,779 were men and 5,517 were women.

Gambar 2.1
Figures

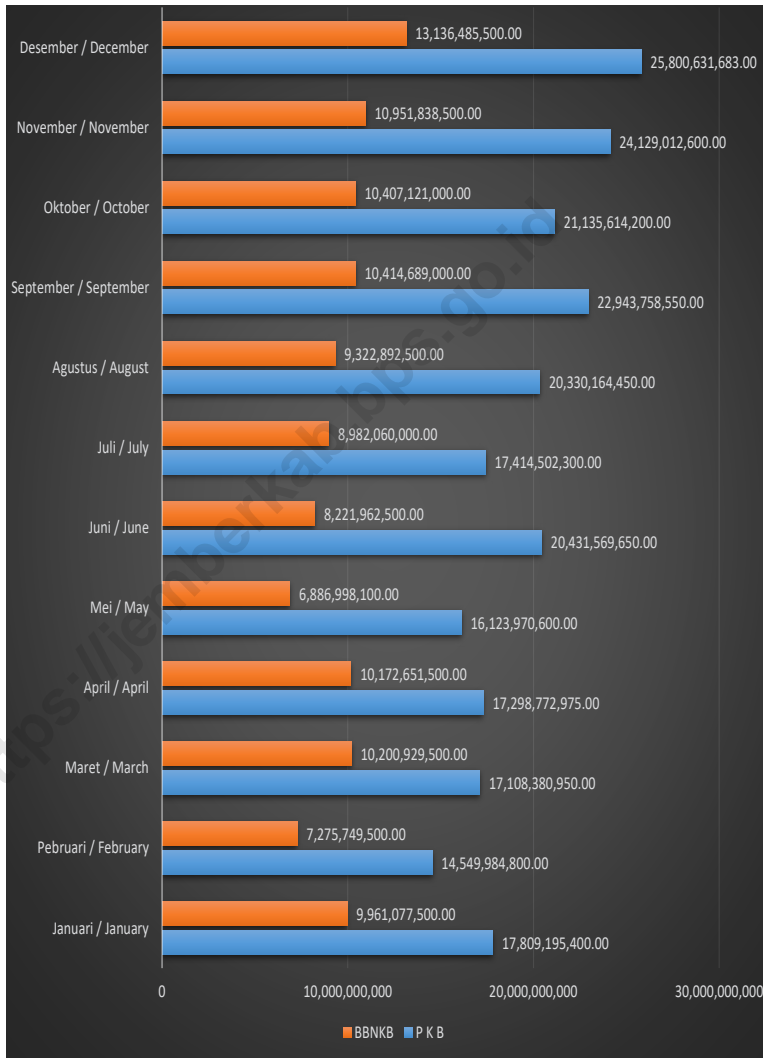
Jumlah Anggota Dewan Perwakilan Rakyat Daerah Menurut Partai Politik dan Jenis Kelamin di Kabupaten Jember, 2022
Number of Regional House of Representatives's Members by Political Parties and Sex in Jember Regency 2022



Sumber/Source: Sekretariat DPRD Kabupaten Jember/Local House of Representatives Secretary Regency Jember

Gambar 2.2
Figures

Jumlah Pendapatan/Pajak PKB dan BBNKB (rupiah) Menurut Bulan di Kabupaten Jember, 2022
The Total Amount of Income/ PKB and BBNKB Taxes (rupiah) By Month in Jember Regency, 2022



Sumber/ Source :UPT. BPD Kabupaten Jember/UPT. BKD of Jember Regency

2.1 WILAYAH ADMINISTRATIF ADMINISTRATIVE AREA

Tabel
Table 2.1.1 Jumlah Desa/Kelurahan Menurut Kecamatan di Kabupaten Jember, 2018–2022
Number of Villages/Kelurahan by Subdistrict in Jember Regency, 2018–2022

| Kecamatan Subdistrict | 2018 | 2019 | 2020 | 2021 | 2022 |
|--------------------------|------------|------------|------------|------------|------------|
| (1) | (2) | (3) | (4) | (5) | (6) |
| Kencong | 5 | 5 | 5 | 5 | 5 |
| Gumuk Mas | 8 | 8 | 8 | 8 | 8 |
| Puger | 12 | 12 | 12 | 12 | 12 |
| Wuluhan | 7 | 7 | 7 | 7 | 7 |
| Ambulu | 7 | 7 | 7 | 7 | 7 |
| Tempurejo | 8 | 8 | 8 | 8 | 8 |
| Silo | 9 | 9 | 9 | 9 | 9 |
| Mayang | 7 | 7 | 7 | 7 | 7 |
| Mumbulsari | 7 | 7 | 7 | 7 | 7 |
| Jenggawah | 8 | 8 | 8 | 8 | 8 |
| Ajung | 7 | 7 | 7 | 7 | 7 |
| Rambipuji | 8 | 8 | 8 | 8 | 8 |
| Balung | 8 | 8 | 8 | 8 | 8 |
| Umbulsari | 10 | 10 | 10 | 10 | 10 |
| Semboro | 6 | 6 | 6 | 6 | 6 |
| Jombang | 6 | 6 | 6 | 6 | 6 |
| Sumberbaru | 10 | 10 | 10 | 10 | 10 |
| Tanggul | 8 | 8 | 8 | 8 | 8 |
| Bangsalsari | 11 | 11 | 11 | 11 | 11 |
| Panti | 7 | 7 | 7 | 7 | 7 |
| Sukorambi | 5 | 5 | 5 | 5 | 5 |
| Arjasa | 6 | 6 | 6 | 6 | 6 |
| Pakusari | 7 | 7 | 7 | 7 | 7 |
| Kalisat | 12 | 12 | 12 | 12 | 12 |
| Ledokombo | 10 | 10 | 10 | 10 | 10 |
| Sumberjambe | 9 | 9 | 9 | 9 | 9 |
| Sukowono | 12 | 12 | 12 | 12 | 12 |
| Jelbuk | 6 | 6 | 6 | 6 | 6 |
| Kaliwates | 7 | 7 | 7 | 7 | 7 |
| Sumbersari | 7 | 7 | 7 | 7 | 7 |
| Patrang | 8 | 8 | 8 | 8 | 8 |
| Kabupaten Jember | 248 | 248 | 248 | 248 | 248 |

Catatan/Note: ¹ termasuk Unit Permukiman Transmigrasi (UPT)/Include Transmigration Settlement Unit

Sumber/Source: Peraturan Kepala Badan Pusat Statistik Nomor 29 Tahun 2018 Tanggal 15 Januari 2018 tentang Perubahan Atas Peraturan Kepala Badan Pusat Statistik Nomor 55 Tahun 2017 tentang Kode dan Nama Wilayah Kerja Statistik Tahun 2017
Chief Statistician Regulation Number 29/2018, January 15 2018, as a revision of Chief Statistician Regulation Number 55 of 2017 on Code and Name of Regional Level of Data Collection.

Tabel
Table 2.1.2

Banyaknya Kelurahan/Desa dan Dusun Menurut Kecamatan di Kabupaten Jember , 2022
Number of Village and Subvillage By Subdistricts in Jember Regency, 2022

| Kecamatan Subdistrict | Desa/Kelurahan Village | Dusun/ Lingkungan Subvillage |
|--------------------------|---------------------------|---------------------------------|
| (1) | (2) | (3) |
| Kencong | 5 | 24 |
| Gumuk Mas | 8 | 24 |
| Puger | 12 | 37 |
| Wuluhan | 7 | 25 |
| Ambulu | 7 | 27 |
| Tempurejo | 8 | 29 |
| Silo | 9 | 41 |
| Mayang | 7 | 24 |
| Mumbulsari | 7 | 25 |
| Jenggawah | 8 | 36 |
| Ajung | 7 | 35 |
| Rambipuji | 8 | 42 |
| Balung | 8 | 28 |
| Umbulsari | 10 | 28 |
| Semoro | 6 | 14 |
| Jombang | 6 | 17 |
| Sumberbaru | 10 | 36 |
| Tanggul | 8 | 24 |
| Bangsalsari | 11 | 42 |
| Panti | 7 | 29 |
| Sukorambi | 5 | 16 |
| Arjasa | 6 | 26 |
| Pakusari | 7 | 26 |
| Kalisat | 12 | 51 |
| Ledokombo | 10 | 39 |
| Sumberjambe | 9 | 58 |
| Sukowono | 12 | 27 |
| Jelbuk | 6 | 42 |
| Kaliwates | 7 | ... |
| Sumbersari | 7 | ... |
| Patrang | 8 | ... |
| Kabupaten Jember | 248 | 872 |

Catatan/Note : ...

Sumber/Source : Dinas Pemberdayaan Masyarakat dan Desa Kabupaten Jember/ Village Governance Division Regency of Jember

Tabel
Table 2.1.3

Banyaknya Perangkat Kelurahan/Desa, Jumlah RT dan RW Menurut Kecamatan di Kabupaten Jember, 2022
Number of Village Tools, RT and RW By Subdistricts in Jember Regency, 2022

| Kecamatan Subdistrict | Perangkat Desa (sekdes PNS dan perangkat Desa) Village tools | Anggota BPD | RT | RW |
|--------------------------|---|--------------|---------------|--------------|
| (1) | (2) | (3) | (4) | (5) |
| Kencong | 58 | 45 | 525 | 123 |
| Gumuk Mas | 78 | 72 | 452 | 159 |
| Puger | 117 | 108 | 659 | 228 |
| Wuluhan | 68 | 63 | 716 | 126 |
| Ambulu | 70 | 63 | 642 | 200 |
| Tempurejo | 84 | 72 | 440 | 110 |
| Silo | 103 | 81 | 617 | 208 |
| Mayang | 68 | 63 | 348 | 108 |
| Mumbulsari | 73 | 63 | 463 | 86 |
| Jenggawah | 87 | 72 | 535 | 94 |
| Ajung | 80 | 63 | 495 | 108 |
| Rambipuji | 96 | 72 | 508 | 151 |
| Balung | 83 | 72 | 369 | 100 |
| Umbulsari | 93 | 90 | 450 | 153 |
| Semoro | 55 | 54 | 328 | 113 |
| Jombang | 52 | 54 | 404 | 134 |
| Sumberbaru | 100 | 90 | 597 | 166 |
| Tanggul | 78 | 72 | 483 | 140 |
| Bangsalsari | 102 | 99 | 581 | 242 |
| Panti | 74 | 63 | 423 | 91 |
| Sukorambi | 49 | 45 | 258 | 79 |
| Arjasa | 65 | 54 | 259 | 65 |
| Pakusari | 75 | 63 | 293 | 96 |
| Kalisat | 132 | 108 | 489 | 152 |
| Ledokombo | 105 | 90 | 424 | 145 |
| Sumberjambe | 115 | 81 | 446 | 104 |
| Sukowono | 109 | 108 | 359 | 142 |
| Jelbuk | 82 | 54 | 227 | 78 |
| Kaliwates | ... | ... | ... | ... |
| Sumbersari | ... | ... | ... | ... |
| Patrang | ... | ... | ... | ... |
| Kabupaten Jember | 2 351 | 2 034 | 12 790 | 3 701 |

Catatan/Note : ...

Sumber/Source : Dinas Pemberdayaan Masyarakat dan Desa Kabupaten Jember/Village Governance Division Regency of Jember

Tabel
Table 2.1.4

**Banyaknya Kepala Desa Menurut Kecamatan dan Pendidikan yang
Ditamatkan di Kabupaten Jember, 2022**
*The Number Village Head/Lurah According to Subdistricts and His
Educational level in Jember Regency, 2022*

| Kecamatan Subdistrict | SMP YHS | SMA SHS | SMA Keatas University/ Collage | Jumlah Total |
|--------------------------|------------|------------|--------------------------------------|-----------------|
| (1) | (2) | (3) | (4) | (5) |
| Kencong | - | 5 | - | 5 |
| Gumuk Mas | - | 5 | 1 | 6 |
| Puger | 2 | 8 | 2 | 12 |
| Wuluhan | 2 | 3 | 2 | 7 |
| Ambulu | - | 5 | 2 | 7 |
| Tempurejo | - | 5 | 3 | 8 |
| Silo | 1 | 6 | 2 | 9 |
| Mayang | 1 | 4 | 2 | 7 |
| Mumbulsari | - | 5 | 2 | 7 |
| Jenggawah | 1 | 5 | 2 | 8 |
| Ajung | - | 3 | 4 | 7 |
| Rambipuji | 1 | 6 | 1 | 8 |
| Balung | - | 7 | 1 | 8 |
| Umbulsari | 1 | 8 | 1 | 10 |
| Semoro | 2 | 3 | 1 | 6 |
| Jombang | - | 3 | 1 | 4 |
| Sumberbaru | 1 | 8 | 1 | 10 |
| Tanggul | 1 | 5 | 2 | 8 |
| Bangsalsari | - | 7 | 4 | 11 |
| Panti | - | 4 | 3 | 7 |
| Sukorambi | - | 2 | 3 | 5 |
| Arjasa | - | 5 | 1 | 6 |
| Pakusari | 1 | 4 | 1 | 6 |
| Kalisat | - | 9 | 3 | 12 |
| Ledokombo | - | 8 | 2 | 10 |
| Sumberjambe | - | 5 | 3 | 8 |
| Sukowono | - | 10 | 2 | 12 |
| Jelbuk | 2 | 4 | - | 6 |
| Kaliwates | ... | ... | ... | ... |
| Sumbersari | ... | ... | ... | ... |
| Patrang | ... | ... | ... | ... |
| Kabupaten Jember | 16 | 152 | 52 | 220 |

Catatan/Note : ...

Sumber/Source : Dinas Pemberdayaan Masyarakat dan Desa Kabupaten Jember/Village Governance Division Regency of Jember

Tabel
Table 2.1.5

Banyaknya Perangkat Desa Menurut Kecamatan di Kabupaten Jember, 2022
The Number of Villages officials According to Subdistrict in Jember Regency, 2022

| Kecamatan Subdistrict | Kades Head of Village | Sekdes Secretary of Village | Kepala Urusan Head of Division | | |
|--------------------------|-----------------------------|-----------------------------------|--|-----------------------|-------------------------|
| | | | Tata Usaha & Umum Administration & Public | Keuangan Financial | Perencanaan Planning |
| (1) | (2) | (3) | (4) | (5) | (6) |
| Kencong | 2 | 4 | 5 | 5 | 5 |
| Gumuk Mas | 6 | 8 | 6 | 8 | 8 |
| Puger | 12 | 12 | 11 | 12 | 11 |
| Wuluh | 7 | 7 | 6 | 6 | 5 |
| Ambulu | 7 | 6 | 6 | 6 | 5 |
| Tempurejo | 8 | 8 | 7 | 8 | 8 |
| Silo | 9 | 9 | 9 | 9 | 9 |
| Mayang | 7 | 7 | 6 | 7 | 7 |
| Mumbulsari | 7 | 7 | 6 | 7 | 7 |
| Jenggawah | 8 | 7 | 7 | 7 | 7 |
| Ajung | 7 | 7 | 6 | 7 | 7 |
| Rambipuji | 8 | 8 | 8 | 8 | 8 |
| Balung | 8 | 8 | 8 | 8 | 8 |
| Umbulsari | 10 | 9 | 10 | 10 | 10 |
| Semoro | 6 | 6 | 6 | 6 | 6 |
| Jombang | 4 | 6 | 6 | 6 | 4 |
| Sumberbaru | 10 | 10 | 9 | 10 | 9 |
| Tanggul | 7 | 8 | 8 | 8 | 8 |
| Bangsalsari | 10 | 11 | 9 | 10 | 11 |
| Panti | 7 | 7 | 7 | 7 | 7 |
| Sukorambi | 5 | 4 | 5 | 5 | 5 |
| Arjasa | 6 | 6 | 6 | 6 | 6 |
| Pakusari | 7 | 7 | 7 | 7 | 7 |
| Kalisat | 12 | 11 | 12 | 12 | 10 |
| Ledokombo | 10 | 10 | 10 | 10 | 10 |
| Sumberjambe | 9 | 9 | 9 | 9 | 9 |
| Sukowono | 12 | 12 | 12 | 12 | 11 |
| Jelbuk | 6 | 6 | 6 | 6 | 6 |
| Kaliwates | ... | ... | ... | ... | ... |
| Sumbersari | ... | ... | ... | ... | ... |
| Patrang | ... | ... | ... | ... | ... |
| Kabupaten Jember | 220 | 220 | 213 | 222 | 214 |

Catatan/Note : ...

Sumber/Source : Dinas Pemberdayaan Masyarakat dan Desa Kabupaten Jember/Village Governance Division Regency of Jember

Lanjutan Tabel/*Continued Table 2.1.5*

| Kecamatan <i>Subdistrict</i> | Kepala Seksi <i>Head of Section</i> | | | |
|---------------------------------|--|---|-----------------------------|---|
| | Pemerintahan <i>Government</i> | Kesejahteraan <i>Welfare of People</i> | Pelayanan <i>Service</i> | Kasun/ Kaling <i>Head of Sub village</i> |
| (1) | (7) | (8) | (9) | (10) |
| Kencong | 5 | 5 | 5 | 24 |
| Gumuk Mas | 8 | 8 | 8 | 24 |
| Puger | 12 | 12 | 11 | 36 |
| Wuluhan | 7 | 6 | 7 | 24 |
| Ambulu | 7 | 7 | 7 | 26 |
| Tempurejo | 8 | 8 | 8 | 29 |
| Silo | 9 | 9 | 9 | 40 |
| Mayang | 7 | 6 | 7 | 22 |
| Mumbulsari | 6 | 7 | 7 | 26 |
| Jenggawah | 8 | 8 | 8 | 35 |
| Ajung | 6 | 7 | 6 | 34 |
| Rambipuji | 8 | 8 | 8 | 40 |
| Balung | 8 | 8 | 8 | 27 |
| Umbulsari | 9 | 10 | 10 | 25 |
| Semboro | 6 | 6 | 6 | 13 |
| Jombang | 4 | 6 | 6 | 14 |
| Sumberbaru | 9 | 10 | 9 | 34 |
| Tanggul | 8 | 8 | 8 | 22 |
| Bangsalsari | 8 | 10 | 10 | 33 |
| Panti | 5 | 6 | 6 | 28 |
| Sukorambi | 5 | 5 | 5 | 15 |
| Arjasa | 6 | 5 | 5 | 24 |
| Pakusari | 7 | 7 | 7 | 26 |
| Kalisat | 12 | 12 | 12 | 51 |
| Ledokombo | 9 | 9 | 7 | 39 |
| Sumberjambe | 9 | 7 | 9 | 54 |
| Sukowono | 12 | 12 | 12 | 25 |
| Jelbuk | 6 | 6 | 6 | 40 |
| Kaliwates | ... | ... | ... | ... |
| Sumbersari | ... | ... | ... | ... |
| Patrang | ... | ... | ... | ... |
| Kabupaten Jember | 214 | 220 | 217 | 830 |

Catatan/*Note* : ...Sumber/*Source* : Dinas Pemberdayaan Masyarakat dan Desa Kabupaten Jember/*Village Governance Division Regency of Jember*

2.2 DEWAN PERWAKILAN RAKYAT DAERAH REGIONAL HOUSE OF REPRESENTATIVE

Tabel 2.2.1 **Banyaknya Anggota DPRD Menurut Partai Politik di Kabupaten Jember, 2022**
Table *Number of Local Representatives By Political Party in Jember Regency, 2022*

| Partai Politik Political Party | Anggota DPRD Local Representatives | Persentase Percentage |
|-----------------------------------|---------------------------------------|--------------------------|
| (1) | (2) | (3) |
| 1. Partai Gerindra | 7 | 14 |
| 2. Partai Kebangkitan Bangsa | 8 | 16 |
| 3. PDI Perjuangan | 7 | 14 |
| 4. Partai Keadilan Sejahtera | 6 | 12 |
| 5. Partai Golongan Karya | 2 | 4 |
| 6. Partai Nasdem | 8 | 16 |
| 7. PERINDO | 2 | 4 |
| 8. Partai Persatuan Pembangunan | 5 | 10 |
| 9. Partai Demokrat | 2 | 4 |
| 10. Partai Berkarya | 1 | 2 |
| 11. Partai Amanat Nasional | 2 | 4 |
| Jumlah/Total | 50 | 100 |

Catatan/Note: ...

Sumber/Source: Sekretariat DPRD Kabupaten Jember/Local House of Representatives Secretary Regency Jember

Tabel
Table 2.2.2

Jumlah Anggota Dewan Perwakilan Rakyat Daerah Menurut Partai Politik dan Jenis Kelamin di Kabupaten Jember, 2022
Number of Regional House of Representatives's Members by Political Parties and Sex in Jember Regency 2022

| Partai Politik Political Parties | Laki-laki Male | Perempuan Female | Jumlah Total |
|---|---------------------------------|-----------------------------------|-------------------------------|
| (1) | (2) | (3) | (4) |
| 1. Partai Gerindra | 6 | 1 | 7 |
| 2. Partai Kebangkitan Bangsa | 5 | 3 | 8 |
| 3. PDI Perjuangan | 6 | 1 | 7 |
| 4. Partai Keadilan Sejahtera | 5 | 1 | 6 |
| 5. Partai Golongan Karya | 2 | 0 | 2 |
| 6. Partai Nasdem | 7 | 1 | 8 |
| 7. PERINDO | 1 | 1 | 2 |
| 8. Partai Persatuan Pembangunan | 4 | 1 | 5 |
| 9. Partai Demokrat | 2 | 0 | 2 |
| 10. Partai Berkarya | 1 | 0 | 1 |
| 11. Partai Amanat Nasional | 2 | 0 | 2 |
| Kabupaten Jember | 41 | 9 | 50 |

Catatan/Note: ...

Sumber/Source: Sekretariat DPRD Kabupaten Jember/Local House of Representatives Secretary Regency Jember

Tabel
Table 2.2.3

Banyaknya Anggota DPRD Menurut Partai Politik dan Tingkat Pendidikan di Kabupaten Jember, 2022
The Number of Local Representatives By Political Party and Educational Level in Jember Regency, 2022

| Partai Politik Political Party | SLTP Junior High School | SMA Senior High School | DIII/Akademi DIII/Academy | S1/S2 |
|-----------------------------------|-------------------------------|------------------------------|------------------------------|-----------|
| (1) | (2) | (3) | (4) | (5) |
| 1. Partai Gerindra | 0 | 2 | 0 | 5 |
| 2. Partai Kebangkitan Bangsa | 0 | 1 | 0 | 7 |
| 3. PDI Perjuangan | 0 | 1 | 1 | 5 |
| 4. Partai Keadilan Sejahtera | 0 | 2 | 1 | 3 |
| 5. Partai Golongan Karya | 0 | 1 | 0 | 1 |
| 6. Partai Nasdem | 0 | 6 | 0 | 2 |
| 7. PERINDO | 0 | 0 | 0 | 2 |
| 8. Partai Persatuan Pembangunan | 0 | 2 | 0 | 3 |
| 9. Partai Demokrat | 0 | 0 | 0 | 2 |
| 10. Partai Berkarya | 0 | 1 | 0 | 0 |
| 11. Partai Amanat Nasional | 0 | 0 | 0 | 2 |
| Jumlah/Total | 0 | 16 | 2 | 32 |

Catatan/Note: ...

Sumber/Source: Sekretariat DPRD Kabupaten Jember/Local House of Representatives Secretary Regency Jember

Tabel
Table 2.2.4

Perkembangan Banyaknya Produk DPRD Menurut Jenis Produk di Kabupaten Jember, 1998-2022
The Development Number of Representatives Products By Product Type in Jember Regency, 1998-2022

| Tahun Year | Peraturan Daerah Local Regulation | Surat Keputusan Decree | Jumlah Total |
|---------------|--------------------------------------|---------------------------|-----------------|
| (1) | (2) | (3) | (4) |
| 1998 | 165 | 21 | 37 |
| 1999 | 1 | 24 | 25 |
| 2000 | 106 | 36 | 142 |
| 2001 | 30 | 16 | 46 |
| 2002 | 27 | 22 | 49 |
| 2003 | 38 | 33 | 71 |
| 2004 | 3 | 21 | 24 |
| 2005 | 24 | 22 | 46 |
| 2006 | 19 | 33 | 52 |
| 2007 | 14 | 23 | 37 |
| 2008 | 15 | 23 | 38 |
| 2009 | 2 | 22 | 24 |
| 2010 | 2 | 25 | 27 |
| 2011 | 2 | 25 | 27 |
| 2012 | 9 | 37 | 46 |
| 2013 | 3 | 23 | 26 |
| 2014 | 3 | 25 | 28 |
| 2015 | 11 | 24 | 35 |
| 2016 | 10 | 26 | 36 |
| 2017 | 4 | 35 | 39 |
| 2018 | 9 | 30 | 39 |
| 2019 | 2 | 33 | 35 |
| 2020 | 5 | 13 | 18 |
| 2021 | 5 | 21 | 26 |
| 2022 | 4 | 30 | 34 |

Catatan/Note: ...

Sumber/Source: Sekretariat DPRD Kabupaten Jember/Local House of Representatives Secretary Regency Jember

Tabel
Table 2.2.5

Jumlah Kunjungan Kerja dan Pengaduan di DPRD Kabupaten Jember Menurut Bulan di Kabupaten Jember, Tahun 2022
Number of Official Visit and Complains in Local House of Representatives Regency of Jember By Months in Jember Regency, 2022

| Bulan Month | Kunjungan Kerja Official Visit | | Pengaduan Complain |
|-----------------------|-----------------------------------|------------------------|-----------------------|
| | Komisi Commission | Perorangan Personal | |
| (1) | (2) | (3) | (4) |
| Januari / January | 11 | - | 14 |
| Pebruari / February | 15 | - | 4 |
| Maret / March | 15 | - | 5 |
| April / April | 13 | - | 0 |
| Mei / May | 14 | - | 3 |
| Juni / June | 15 | - | 4 |
| Juli / July | 16 | - | 0 |
| Agustus / August | 13 | - | 2 |
| September / September | 8 | - | 2 |
| Oktober / October | 6 | - | 2 |
| November / November | 20 | - | 6 |
| Desember / December | 10 | - | 0 |
| Jumlah / Total | 156 | 0 | 42 |

Catatan/Note: ...

Sumber/Source: Sekretariat DPRD Kabupaten Jember/Local House of Representatives Secretary Regency Jember

2.3 SUMBER DAYA MANUSIA HUMAN RESOURCES

Tabel 2.3.1 Jumlah Pegawai Negeri Sipil Menurut Jabatan dan Jenis Kelamin di Kabupaten Jember, Desember 2021 dan Desember 2022
Number of Civil Servants by Occupation and Sex in Jember Regency, December 2021 and December 2022

| Jabatan <i>Occupation</i> | 2021 | | Jumlah <i>Total</i> |
|---------------------------------------|----------------------------|----------------------------|------------------------|
| | Laki - laki <i>Male</i> | Perempuan <i>Female</i> | |
| (1) | (2) | (3) | (4) |
| <i>Fungsional Tertentu</i> | 2 519 | 4 708 | 7 227 |
| <i>Fungsional Umum</i> | 2 128 | 662 | 2 790 |
| <i>Struktural/Structural</i> | 546 | 279 | 825 |
| <i>I/D (Juru Tingkat I)</i> | - | - | - |
| <i>II/A (Pengatur Muda)</i> | - | - | - |
| <i>II/B (Pengatur Muda Tingkat I)</i> | - | - | - |
| <i>Eselon V/5th Echelon</i> | - | - | - |
| <i>Eselon IV/4th Echelon</i> | 227 | 365 | 592 |
| <i>Eselon III/3th Echelon</i> | 152 | 49 | 201 |
| <i>Eselon II/2th Echelon</i> | 29 | 3 | 32 |
| <i>Eselon I/1th Echelon</i> | - | - | - |
| Jumlah/Total | 5 601 | 6 066 | 11 667 |

Catatan/Note: ...

Sumber/Source: Badan Kepegawaian Daerah Kabupaten Jember/Board of Regional Employee of Jember Regency

Lanjutan Tabel/Continued Table 2.3.1

| Jabatan Occupation | 2022 | | |
|--------------------------------|-------------------|---------------------|-----------------|
| | Laki-laki Male | Perempuan Female | Jumlah Total |
| (1) | (2) | (3) | (4) |
| Fungsional Tertentu | 2 566 | 4 890 | 7 456 |
| Fungsional Umum | 1 838 | 462 | 2 300 |
| Struktural/Structural | 375 | 165 | 540 |
| I/D (Juru Tingkat I) | - | - | - |
| II/A (Pengatur Muda) | - | - | - |
| II/B (Pengatur Muda Tingkat I) | - | - | - |
| Eselon V/5th Echelon | - | - | - |
| Eselon IV/4th Echelon | 201 | 108 | 309 |
| Eselon III/3th Echelon | 145 | 53 | 198 |
| Eselon II/2th Echelon | 29 | 4 | 33 |
| Eselon I/1th Echelon | - | - | - |
| Jumlah/Total | 4 779 | 5 517 | 10 296 |

Catatan/Note: ...

Sumber/Source: Badan Kepegawaian Daerah Kabupaten Jember/Board of Regional Employee of Jember Regency

Tabel
Table 2.3.2

Jumlah Pegawai Negeri Sipil Menurut Tingkat Pendidikan dan Jenis Kelamin di Kabupaten Jember, Desember 2021 dan Desember 2022
Number of Civil Servants by Educational Level and Sex in Jember Regency, Desember 2021 and Desember 2022

| Tingkat Pendidikan <i>Educational Level</i> | 2021 | | |
|---|--------------------------|----------------------------|------------------------|
| | Laki-laki <i>Male</i> | Perempuan <i>Female</i> | Jumlah <i>Total</i> |
| (1) | (2) | (3) | (4) |
| Sekolah Dasar (SD) <i>Primary School</i> | 308 | 10 | 318 |
| Sekolah Menengah Pertama (SMP) <i>Junior High School</i> | 391 | 29 | 420 |
| Sekolah Menengah Atas (SMA) <i>Senior High School</i> | 1 395 | 536 | 1 931 |
| Diploma I/Akta I <i>Diploma I/Akta I</i> | 5 | 20 | 25 |
| Diploma II/Akta II <i>Diploma II/Akta II</i> | 132 | 129 | 261 |
| Diploma III/Akta III <i>Diploma III/Akta III</i> | 292 | 823 | 1 115 |
| Diploma IV/Akta IV/ S1/Sarjana <i>Diploma IV/Akta IV/ Under Graduate/ Bachelor</i> | 2 523 | 3 909 | 6 432 |
| S2/Pasca Sarjana <i>Graduate</i> | 269 | 190 | 459 |
| Spesialis <i>Specialist</i> | 0 | 0 | 0 |
| S3/Doktor/Ph.D <i>Post Graduate</i> | 5 | 1 | 6 |
| Jumlah/Total | 5 320 | 5 647 | 10 967 |

Lanjutan Tabel/Continued Table 2.3.2

| Tingkat Pendidikan <i>Educational Level</i> | 2022 | | |
|---|--------------------------|----------------------------|------------------------|
| | Laki-laki <i>Male</i> | Perempuan <i>Female</i> | Jumlah <i>Total</i> |
| (1) | (2) | (3) | (4) |
| Sekolah Dasar (SD) <i>Primary School</i> | 291 | 19 | 310 |
| Sekolah Menengah Pertama (SMP) <i>Junior High School</i> | 364 | 34 | 398 |
| Sekolah Menengah Atas (SMA) <i>Senior High School</i> | 1 208 | 468 | 1 676 |
| Diploma I/Akta I <i>Diploma I/Akta I</i> | 4 | 15 | 19 |
| Diploma II/Akta II <i>Diploma II/Akta II</i> | 110 | 109 | 219 |
| Diploma III/Akta III <i>Diploma III/Akta III</i> | 343 | 1 020 | 1 363 |
| Diploma IV/Akta IV/ S1/Sarjana <i>Diploma IV/Akta IV/ Under Graduate/ Bachelor</i> | 2 230 | 3 672 | 5 902 |
| S2/Pasca Sarjana <i>Graduate</i> | 219 | 170 | 389 |
| Spesialis <i>Specialist</i> | 7 | 9 | 16 |
| S3/Doktor/Ph.D <i>Post Graduate</i> | 3 | 1 | 4 |
| Jumlah/Total | 4 779 | 5 517 | 10 296 |

Catatan/Note: ...

Sumber/Source: Badan Kepegawaian Daerah Kabupaten Jember/Board of Regional Employee of Jember Regency

Tabel
Table 2.3.3

**Jumlah Pegawai Negeri Sipil Menurut Tingkat
Kepangkatan dan Jenis Kelamin di Kabupaten Jember,
Desember 2021 dan Desember 2022**
*Number of Civil Servants by Hierarchy and Sex in Jember
Regency, Desember 2021 and Desember 2022*

| Pangkat/Golongan/Ruang Hierarchy | | 2021 | | |
|-------------------------------------|---|-------------------|---------------------|-----------------|
| | | Laki-laki Male | Perempuan Female | Jumlah Total |
| (1) | | (2) | (3) | (4) |
| Golongan I/Range I | | 497 | 25 | 522 |
| 1. I/A | (Juru Muda/Junior Clerk) | - | - | - |
| 2. I/B | (Juru Muda Tingkat I/First Class Junior Clerk) | 9 | 3 | 12 |
| 3. I/C | (Juru/Clerk) | 42 | - | 42 |
| 4. I/D | (Juru Tingkat I/First Class Clerk) | 446 | 22 | 468 |
| Golongan II/Range II | | 1 519 | 817 | 2 336 |
| 5. II/A | (Pengatur Muda/Junior Supervisor) | 84 | 22 | 106 |
| 6. II/B | (Pengatur Muda Tingkat I/First Class Junior Supervisor) | 376 | 104 | 480 |
| 7. II/C | (Pengatur/Supervisor) | 324 | 394 | 718 |
| 8. II/D | (Pengatur Tingkat I/First Class Supervisor) | 735 | 297 | 1 032 |
| Golongan III/Range III | | 1 827 | 2 873 | 4 700 |
| 9. III/A | (Penata Muda/Junior Superintendent) | 384 | 728 | 1 112 |
| 10. III/B | (Penata Muda Tingkat I/First Class Junior Superintendent) | 521 | 885 | 1 406 |
| 11. III/C | (Penata/Superintendent) | 410 | 658 | 1 068 |
| 12. III/D | (Penata Tingkat I/First Class Superintendent) | 512 | 602 | 1 114 |
| Golongan IV/Range IV | | 1 477 | 1 932 | 3 409 |
| 13. IV/A | (Pembina/Administrator) | 549 | 593 | 1 142 |
| 14. IV/B | (Pembina Tingkat I/First Class Administrator) | 867 | 1 285 | 2 152 |
| 15. IV/C | (Pembina Utama Muda/Junior Administrator) | 53 | 50 | 103 |
| 16. IV/D | (Pembina Utama Madya/Middle Administrator) | 4 | 2 | 6 |
| 17. IV/E | (Pembina Utama/Senior Administrator) | 4 | 2 | 6 |
| Jumlah/Total | | 5 320 | 5 647 | 10 967 |

Lanjutan Tabel/Continued Table 2.3.3

| Pangkat/Golongan/Ruang Hierarchy | 2022 | | |
|---|-------------------|---------------------|-----------------|
| | Laki-laki Male | Perempuan Female | Jumlah Total |
| (1) | (2) | (3) | (4) |
| Golongan I/Range I | | | |
| 1. I/A (Juru Muda/Junior Clerk) | - | - | - |
| 2. I/B (Juru Muda Tingkat I/First Class Junior Clerk) | 7 | 3 | 10 |
| 3. I/C (Juru/Clerk) | 15 | - | 15 |
| 4. I/D (Juru Tingkat I/First Class Clerk) | 431 | 19 | 450 |
| Golongan II/Range II | | | |
| 5. II/A (Pengatur Muda/Junior Supervisor) | 38 | 7 | 45 |
| 6. II/B (Pengatur Muda Tingkat I/First Class Junior Supervisor) | 378 | 101 | 479 |
| 7. II/C (Pengatur/Supervisor) | 238 | 457 | 695 |
| 8. II/D (Pengatur Tingkat I/First Class Supervisor) | 780 | 398 | 1 178 |
| Golongan III/Range III | | | |
| 9. III/A (Penata Muda/Junior Superintendent) | 377 | 800 | 1 177 |
| 10. III/B (Penata Muda Tingkat I/First Class Junior Superintendent) | 491 | 866 | 1 357 |
| 11. III/C (Penata/Superintendent) | 347 | 662 | 1 009 |
| 12. III/D (Penata Tingkat I/First Class Superintendent) | 487 | 631 | 1 118 |
| Golongan IV/Range IV | | | |
| 13. IV/A (Pembina/Administrator) | 445 | 514 | 959 |
| 14. IV/B (Pembina Tingkat I/First Class Administrator) | 694 | 1 017 | 1 711 |
| 15. IV/C (Pembina Utama Muda/Junior Administrator) | 46 | 39 | 85 |
| 16. IV/D (Pembina Utama Madya/Middle Administrator) | 2 | 1 | 3 |
| 17. IV/E (Pembina Utama/Senior Administrator) | 3 | 2 | 5 |
| Jumlah/Total | 4779 | 5517 | 10 296 |

Catatan/Note: ...

Sumber/Source: Badan Kepegawaian Daerah Kabupaten Jember/Board of Regional Employee of Jember Regency

Tabel
Table 2.3.4

Jumlah Pegawai Negeri Sipil Menurut Tingkat Kepangkatan dan Jenis Kelamin di Kabupaten Jember, Desember 2021 dan Desember 2022
Number of Civil Servants by Hierarchy and Sex in Jember Regency, Desember 2021 and Desember 2022

| Tahun Year | Peraturan Daerah Local Regulation | Surat Keputusan Decree | Jumlah Total |
|---|--------------------------------------|---------------------------|-----------------|
| (1) | (2) | (3) | (4) |
| INSPEKTORAT | 22 | 18 | 40 |
| BADAN | | | |
| Badan Kepegawaian Dan Pengembangan Sdm | 29 | 19 | 48 |
| Badan Kesatuan Bangsa Dan Politik | 14 | 8 | 22 |
| Badan Penanggulangan Bencana Daerah | 17 | 6 | 23 |
| Badan Pendapatan Daerah | 73 | 32 | 105 |
| Badan Pengelolaan Keuangan Dan Aset Daerah | 18 | 22 | 40 |
| Badan Perencanaan Dan Pembangunan Daerah | 19 | 9 | 28 |
| SEKRETARIAT PEMERINTAH KABUPATEN | | | |
| Sekretariat Daerah | 1 | 0 | 1 |
| Staf Ahli Bidang Kemasyarakatan Dan Sumber Daya Manusia | 1 | 0 | 1 |
| Staf Ahli Bidang Pembangunan, Perekonomian Dan Keuangan | 1 | 0 | 1 |
| Staf Ahli Bidang Pemerintahan, Hukum Dan Politik | 1 | 0 | 1 |
| Asisten Administrasi Umum | 1 | 0 | 1 |
| Asisten Pemerintahan Dan Kesejahteraan Rakyat | 1 | 0 | 1 |
| Asisten Perekonomian Dan Pembangunan | 1 | 0 | 1 |
| Bagian Admin. Pembangunan & Pengadaan Barang Jasa | 4 | 4 | 8 |
| Bagian Hukum | 7 | 1 | 8 |
| Bagian Kesejahteraan Rakyat | 9 | 3 | 12 |
| Bagian Organisasi | 6 | 3 | 9 |
| Bagian Perekonomian Dan SDA | 3 | 5 | 8 |
| Bagian Protokol Dan Komunikasi Pimpinan | 10 | 7 | 17 |
| Bagian Tata Pemerintahan | 3 | 4 | 7 |
| Bagian Umum | 41 | 12 | 53 |
| Jumlah/Total | 282 | 153 | 435 |

2.4 KEUANGAN PEMERINTAH GOVERNMENT FINANCE

Tabel 2.4.1 Target dan Realisasi Pendapatan Asli Daerah (PAD) di Kabupaten Jember, 2022
The Target and Realization of Local Genuine Income (PAD) in Jember Regency, 2022

| Uraian Description | Target Target (Rp) | Realisasi Realization (Rp) | % |
|--|--------------------------|----------------------------------|---------------|
| (1) | (2) | (3) | (4) |
| I. Pendapatan Daerah | 3 241 412 546 702 | 3 049 655 744 646 | 94,08% |
| I.I Pendapatan Asli Daerah (PAD) | 694 849 881 962 | 632 662 381 823 | 91,05% |
| I.I.I Pajak Daerah | 294 321 940 000 | 293 515 031 198 | 99,73% |
| 1. Pajak Hotel | 4 500 000 000 | 6 137 395 767 | 136,39% |
| 2. Pajak Restoran | 19 000 000 000 | 22 642 270 820 | 119,17% |
| 3. Pajak Hiburan | 3 000 000 000 | 2 658 405 766 | 88,61% |
| 4. Pajak Reklame | 6 501 940 000 | 5 849 146 025 | 89,96% |
| 5. Pajak Penerangan Jalan | 87 000 000 000 | 90 950 363 153 | 104,54% |
| 6. Pajak Parkir | 1 900 000 000 | 1 483 768 602 | 78,09% |
| 7. Pajak Air Tanah | 600 000 000 | 667 584 015 | 111,26% |
| 8. Pajak Mineral Bukan Logam dan Batuan | 4 820 000 000 | 5 013 510 575 | 104,01% |
| 9. Pajak Bumi dan Bangunan Perdesaan dan Perkotaan (PBBP2) | 78 000 000 000 | 56 556 005 339 | 72,51% |
| 10. Bea Perolehan Hak Atas Tanah dan Bangunan (BPHTB) | 89 000 000 000 | 101 556 581 136 | 114,11% |
| 1.1.2 Retribusi Daerah | 48 249 287 793 | 34 246 799 130 | 70,98% |
| 1. Retribusi Pelayanan Kesehatan | 16 645 845 219 | 12 620 764 125 | 75,82% |
| 2. Retribusi Pelayanan Persampahan/Kebersihan | 242 632 640 | 212 633 000 | 87,64% |
| 3. Retribusi Pelayanan Pemakaman dan Pengubuan Mayat | 7 500 000 | 0 00 | 0,00% |
| 4. Retribusi Pelayanan Parkir di Tepi Jalan Umum | 12 372 582 600 | 10 642 790 900 | 86,02% |
| 5. Retribusi Pelayanan Pasar | 6 724 986 120 | 6 062 427 176 | 90,15% |
| 6. Retribusi Pengujian Kendaraan Bermotor | 1 516 017 600 | 1 930 103 400 | 127,31% |

Lanjutan Tabel/*Continued Table 2.4.1*

| Uraian Description | Target Target (Rp) | Realisasi Realization (Rp) | % |
|---|-----------------------------------|---|----------|
| (1) | (2) | (3) | (4) |
| 7. Retribusi Pemeriksaan Alat Pemadam Kebakaran | 2 160 000 | 2 360 000 | 109,26% |
| 8. Retribusi Penyediaan dan/atau Penyedotan Kaku | 477 084 000 | 293 260 000 | 61,47% |
| 9. Retribusi Pelayanan Tera/Tera Ulang | 108 000 000 | 5 010 000 | 4,64% |
| 10. Retribusi Pengawasan dan Pengendalian Menara Telekomunikasi | 540 000 000 | - | 0,00% |
| 11. Retribusi Pemakaian Kekayaan Daerah | 1 861 181 454 | 453 892 425 | 24,39% |
| 12. Retribusi Pasar Grosir dan/atau Pertokoan | 16 200 000 | 8 500 000 | 52,47% |
| 13. Retribusi Terminal | 43 887 960 | 39 836 500 | 90,77% |
| 14. Retribusi Tempat Khusus Parkir | 549 243 500 | 402 174 500 | 73,22% |
| 15. Retribusi Tempat Penginapan/ Pesanggrahan/Vila | 1 069 151 400 | 208 795 000 | 19,53% |
| 16. Retribusi Rumah Potong Hewan | 157 500 000 | 168 350 000 | 106,89% |
| 17. Retribusi Tempat Rekreasi dan Olahraga | 2 123 867 300 | 561 388 000 | 26,43% |
| 18. Retribusi Penjualan Produksi Usaha Daerah | 250 000 000 | 265 720 000 | 106,29% |
| 19. Retribusi Izin Mendirikan Bangunan | 3 240 000 000 | 6 482 304 | 0,20% |
| 20. Retribusi Izin Trayek untuk Menyediakan Pelayanan Angkutan Umum | 11 448 000 | 4 135 000 | 36,12% |
| 21. Retribusi Izin Usaha Perikanan | 20 000 000 | 39 855 000 | 199,28% |
| 22. Retribusi Pengendalian Lalu Lintas | 270 000 000 | 318 321 800 | 117,90% |
| 27. Ret. Penggunaan Ruas Jalan Tertentu (Rumija) | ... | ... | ... |

Lanjutan Tabel/Continued Table 2.4.1

| Uraian Description | Target Target (Rp) | Realisasi Realization (Rp) | % |
|---|--------------------------|----------------------------------|----------------|
| (1) | (2) | (3) | (4) |
| 1.1.3 Hasil Pengelolaan Kekayaan Daerah yang Dipisahkan | 6 102 248 169 | 6 829 382 856 | 111,92% |
| 1. Bagian Laba yang Dibagikan kepada Pemerintah Daerah (Dividen) atas Penyertaan Modal pada BUMN | 1 000 000 000 | 1 000 000 000 | 100,00% |
| 2. Bagian Laba yang Dibagikan kepada Pemerintah Daerah (Dividen) atas Penyertaan Modal pada BUMD | 5 102 248 169 | 5 829 382 856 | 114,25% |
| 1.1.4 Lain-lain pendapatan | 346 176 406 000 | 298 071 168 639 | 86,10% |
| 1. Hasil Penjualan BMD yang Tidak Dipisahkan | 25 000 000 | - | 0,00% |
| 2. Hasil Pemanfaatan BMD yang Tidak Dipisahkan | 475 000 000 | 1 105 549 425 | 232,75% |
| 3. Jasa Giro | 17 500 000 000 | 2 660 472 518 | 15,20% |
| 4. Pendapatan Bunga | 15 000 000 000 | 6 835 967 339 | 45,57% |
| 5. Penerimaan Komisi, Potongan, atau Bentuk Lain | 75 240 000 | 702 678 | 0,93% |
| 6. Pendapatan Denda atas Keterlambatan Pelaksanaan Pekerjaan | - | 1 657 158 223 | |
| 7. Pendapatan Denda Retribusi Daerah | - | 26 400 000 | |
| 8. Pendapatan dari Pengembalian | 12 100 000 000 | 3 621 572 172 | 29,93% |
| 9. Pendapatan BLUD | 301 001 166 000 | 282 163 346 283 | 93,74% |
| 10. Pendapatan Dana Kapitasi Jaminan Kesehatan Nasional (JKN) pada Fasilitas Kesehatan Tingkat Pertama (FKTP) | - | 0 00 | |
| 11. Pendapatan Denda atas Pelanggaran Peraturan Daerah | - | 0 00 | |
| 1.2 Dana Perimbangan | 2 504 781 018 612 | 2 389 838 014 640 | 95,41% |
| 1.2.1 Bagi Hasil Pajak & Bagi Hasil Bukan Pajak | 192 013 108 612 | 217 436 609 930 | 113,24% |

Lanjutan Tabel/*Continued Table* 2.4.1

| Uraian Description | Target Target (Rp) | Realisasi Realization (Rp) | % |
|---|--------------------------|----------------------------------|----------------|
| (1) | (2) | (3) | (4) |
| 1.2.1.1 Bagi Hasil Pajak | 130 207 390 717 | 133 812 581 744 | 102,77% |
| 1. DBH Pajak Bumi dan Bangunan | 22 770 341 168 | 21 204 471 070 | 93,12% |
| 2. DBH PPh Pasal 21 | 25 346 289 000 | 25 346 289 000 | 100,00% |
| 3. DBH PPh Pasal 25 dan Pasal 29/ WPOPDN | 4 424 177 549 | 4 424 177 549 | 100,00% |
| 4. DBH Cukai Hasil Tembakau (CHT) | 77 666 583 000 | 82 837 644 125 | 106,66% |
| 1.2.1.2. Bagi Hasil Bukan Pajak/SDA | 61 805 717 895 | 83 624 028 186 | 135,30% |
| 1. DBH Sumber Daya Alam (SDA) Minyak Bumi | 55 574 350 895 | 72 173 038 707 | 129,87% |
| 2. DBH Sumber Daya Alam (SDA) Gas Bumi | - | 4 175 690 966 | |
| 3. DBH Sumber Daya Alam (SDA) Pengusahaan Panas Bumi | 29 976 000 | 46 240 672 | 154,26% |
| 4. DBH Sumber Daya Alam (SDA) Mineral dan Batubara-Landrent | 2 585 024 000 | 2 006 446 787 | 77,62% |
| 5. Dana Bagi Hasil (DBH) Sumber Daya Alam (SDA) Mineral dan Batubara- Royalty | - | 1 414 974 859 | |
| 6. DBH Sumber Daya Alam (SDA) Kehutanan- Provisi Sumber Daya Hutan (PSDH) | 1 658 056 000 | 1 849 325 195 | 111,54% |
| 7. DBH Sumber Daya Alam (SDA) Perikanan | 1 958 311 000 | 1 958 311 000 | 100,00% |
| 1.2.2 Dana Alokasi Umum (DAU) | 1 607 489 075 000 | 1 597 514 133 650 | 99,38% |
| 1.2.3 Dana Alokasi Khusus (DAK) | 77 903 630 000 | 574 887 271 060 | 737,95% |
| 1.3 LAIN-LAIN PENDAPATAN DAERAH YANG SAH | 41 781 646 128 | 27 155 348 183 | 64,99% |
| 1.3.1 Pendapatan Hibah Dari Pemerintah | 21 434 337 465 | 9 451 113 846 | 44,09% |

Lanjutan Tabel/*Continued Table 2.4.1*

| Uraian Description | Target Target (Rp) | Realisasi Realization (Rp) | % |
|---|--------------------------|----------------------------------|----------------|
| (1) | (2) | (3) | (4) |
| 1.3.2 Dana Bagi Hasil Pajak dari Provinsi | 274 259 000 560 | 273 618 771 679 | 99,77% |
| 1. Pendapatan Bagi Hasil Pajak Kendaraan Bermotor | 65 698 003 620 | 66 730 807 620 | 101,57% |
| 2. Pendapatan Bagi Hasil Bea Balik Nama Kendaraan Bermotor | 34 450 913 620 | 36 793 912 620 | 106,80% |
| 3. Pendapatan Bagi Hasil Pajak Bahan Bakar Kendaraan Bermotor | 71 526 514 780 | 71 389 683 780 | 99,81% |
| 4. Pendapatan Bagi Hasil Pajak Air Permukaan | 439 382 940 | 435 201 840 | 99,05% |
| 5. Pendapatan Bagi Hasil Pajak Rokok | 102 144 185 600 | 98 269 165 819 | 96,21% |
| 1.3.3 Dana Penyesuaian dan Otonomi Khusus | 325 708 307 000 | 325 708 307 000 | 100,00% |
| 1. Dana Insentif Desa | 10 364 617 000 | 10 364 617 000 | 100,00% |
| 2. Dana Desa | 315 343 690 000 | 315 343 690 000 | 100,00% |
| 1.3.4 Bantuan Keuangan dari Provinsi Pemda Lainnya | 10 861 877 000 | 11 381 077 000 | 104,78% |
| 1. Bantuan Keuangan dari Provinsi/Pemda | 10 861 877 000 | 11 381 077 000 | 104,78% |
| 1.3.5 Dana Darurat Hasil Retribusi Penjualan Kayu Jati | ... | ... | ... |

Catatan/Note: ...

Sumber/Source: Badan Pengelolaan Keuangan dan Aset Daerah Kabupaten Jember/*Financial Management Agency and Regional Assets of the District Government of Jember*

Tabel
Table 2.4.2

**Realisasi Pendapatan Pemerintah Kabupaten Jember
Menurut Jenis Pendapatan (ribu rupiah), 2019–2022
Actual Jember Regency Government Revenues by Kind of
Revenues (thousand rupiahs), 2019–2022**

| Jenis Pendapatan/Kind of Revenues | 2019 | 2020 |
|---|------|------|
| (1) | (2) | (3) |
| 1. Pendapatan Asli Daerah (PAD)/Regional Revenue | ... | ... |
| 1.1 Pajak Daerah/Regional Tax | ... | ... |
| 1.2 Retribusi Daerah/Regional Retribution | ... | ... |
| 1.3 Hasil Perusahaan Milik Daerah dan Pengelolaan Kekayaan Daerah yang Dipisahkan Regional-Owned Company Revenue and Separated Management of Regional Wealth | ... | ... |
| 1.4 Lain-lain PAD yang Sah/Other Regional Revenue | ... | ... |
| 2. Dana Perimbangan/Balance Funds | ... | ... |
| 2.1 Bagi Hasil Pajak/Tax Sharing Revenue | ... | ... |
| 2.2 Bagi Hasil Bukan Pajak/Sumber Daya Alam Non-Tax Sharing Revenue/Natural Resources | ... | ... |
| 2.3 Dana Alokasi Umum/General Allocation Fund | ... | ... |
| 2.4 Dana Alokasi Khusus/Special Allocation Fund | ... | ... |
| 3. Lain-lain Pendapatan yang Sah/Other Revenue | ... | ... |
| 3.1 Pendapatan Hibah/Grant | ... | ... |
| 3.2 Dana Darurat/Emergency Fund | ... | ... |
| 3.3 Dana Bagi Hasil Pajak dari Provinsi dan Pemerintah Daerah Lainnya/Tax Sharing Revenue from Provincial and Other Regional Governments | ... | ... |
| 3.4 Dana Penyesuaian dan Otonomi Daerah Regional Adjustment and Autonomy Fund | ... | ... |
| 3.5 Bantuan Keuangan dari Provinsi atau Pemerintah Daerah Lainnya/Financial Assistance from Provincial or Other Regional Governments | ... | ... |
| 3.6 Lainnya/Others | ... | ... |
| Jumlah/Total | ... | ... |

Lanjutan Tabel/Continued Table 2.4.2

| Jenis Pendapatan/Kind of Revenues | 2021 | 2022 |
|--|------|--------------------------|
| (1) | (4) | (5) |
| 1. Pendapatan Asli Daerah (PAD)/Regional Revenue | ... | |
| 1.1 Pajak Daerah/Regional Tax | ... | 293 515 031 198 |
| 1.2 Retribusi Daerah/Regional Retribution | ... | 34 246 799 130 |
| 1.3 Hasil Perusahaan Milik Daerah dan Pengelolaan Kekayaan Daerah yang Dipisahkan <i>Regional-Owned Company Revenue and Separated Management of Regional Wealth</i> | ... | 6 829 382 856 |
| 1.4 Lain-lain PAD yang Sah/Other Regional Revenue | ... | 298 071 168 639 |
| 2. Dana Perimbangan/Balance Funds | ... | |
| 2.1 Bagi Hasil Pajak/Tax Sharing Revenue | ... | 133 812 581 744 |
| 2.2 Bagi Hasil Bukan Pajak/Sumber Daya Alam <i>Non-Tax Sharing Revenue/Natural Resources</i> | ... | 83 624 028 186 |
| 2.3 Dana Alokasi Umum/General Allocation Fund | ... | 1 597 514 133 650 |
| 2.4 Dana Alokasi Khusus/Special Allocation Fund | ... | 574 887 271 060 |
| 3. Lain-lain Pendapatan yang Sah/Other Revenue | ... | |
| 3.1 Pendapatan Hibah/Grant | ... | 9 451 113 846 |
| 3.2 Dana Darurat/Emergency Fund | ... | - |
| 3.3 Dana Bagi Hasil Pajak dari Provinsi dan Pemerintah Daerah Lainnya/Tax Sharing Revenue from Provincial and Other Regional Governments | ... | 273 618 771 679 |
| 3.4 Dana Penyesuaian dan Otonomi Daerah <i>Regional Adjustment and Autonomy Fund</i> | ... | 325 708 307 000 |
| 3.5 Bantuan Keuangan dari Provinsi atau Pemerintah Daerah Lainnya/Financial Assistance from Provincial or Other Regional Governments | ... | 11 381 077 000 |
| 3.6 Lainnya/Others | ... | 17 704 234 337 |
| Jumlah / Total | ... | 3 660 363 900 325 |

Catatan/Note: ...

Sumber/Source: Badan Pengelolaan Keuangan dan Aset Daerah Kabupaten Jember/Financial Management Agency and Regional Assets of the District Government of Jember

Tabel
Table 2.4.3

Realisasi Belanja Pemerintah Kabupaten Jember Menurut Jenis Belanja (ribu rupiah), 2019–2022
Actual Jember Regency Government Expenditures by Kind of Expenditures (thousand rupiahs), 2019–2022

| Jenis Pendapatan <i>Kind of Revenues</i> | 2019 | 2020 |
|---|------|------|
| (1) | (2) | (3) |
| 1. Belanja Tidak Langsung/<i>Indirect Expenditures</i> | ... | ... |
| 1.1 Belanja Pegawai/ <i>Personnel Expenditures</i> | ... | ... |
| 1.2 Belanja Bunga/ <i>Interest Expenditures</i> | ... | ... |
| 1.3 Belanja Subsidi/ <i>Subsidies Expenditures</i> | ... | ... |
| 1.4 Belanja Hibah/ <i>Grant Expenditures</i> | ... | ... |
| 1.5 Belanja Bantuan Sosial/ <i>Social Aid Expenditures</i> | ... | ... |
| 1.6 Belanja Bagi Hasil/ <i>Sharing Fund Expenditure</i> | ... | ... |
| 1.7 Belanja Bantuan Keuangan <i>Financial Aids Expenditures</i> | ... | ... |
| 1.8 Belanja Tidak Terduga/ <i>Unpredicted Expenditures</i> | ... | ... |
| 2. Belanja Langsung/<i>Direct Expenditures</i> | ... | ... |
| 2.1 Belanja Pegawai/ <i>Personnel Expenditures</i> | ... | ... |
| 2.2 Belanja Barang dan Jasa <i>Goods and Services Expenditures</i> | ... | ... |
| 2.3 Belanja Modal/ <i>Capital Expenditure</i> | ... | ... |
| Jumlah/<i>Total</i> | ... | ... |

Lanjutan Tabel/Continued Table 2.4.3

| Jenis Pendapatan <i>Kind of Revenues</i> | 2021 | 2022 |
|---|------|------|
| (1) | (4) | (5) |
| 1. Belanja Tidak Langsung/Indirect Expenditures | ... | ... |
| 1.1 Belanja Pegawai/Personnel Expenditures | ... | ... |
| 1.2 Belanja Bunga/Interest Expenditures | ... | ... |
| 1.3 Belanja Subsidi/Subsidies Expenditures | ... | ... |
| 1.4 Belanja Hibah/Grant Expenditures | ... | ... |
| 1.5 Belanja Bantuan Sosial/Social Aid Expenditures | ... | ... |
| 1.6 Belanja Bagi Hasil/Sharing Fund Expenditure | ... | ... |
| 1.7 Belanja Bantuan Keuangan <i>Financial Aids Expenditures</i> | ... | ... |
| 1.8 Belanja Tidak Terduga/Unpredicted Expenditures | ... | ... |
| 2. Belanja Langsung/Direct Expenditures | ... | ... |
| 2.1 Belanja Pegawai/Personnel Expenditures | ... | ... |
| 2.2 Belanja Barang dan Jasa <i>Goods and Services Expenditures</i> | ... | ... |
| 2.3 Belanja Modal/Capital Expenditure | ... | ... |
| Jumlah/Total | ... | ... |

Catatan/Note: ...

Sumber/Source: ...

Tabel
Table 2.4.4

Rencana dan Realisasi Anggaran Belanja Daerah, 2022
Regional Budget Plan and Realization, 2022

| Uraian Description | Target Target (Rp) | Realisasi Realization (Rp) | % |
|--|--------------------------|----------------------------------|--------------|
| (1) | (2) | (3) | (4) |
| I PENDAPATAN DAERAH | 3 852 241 731 262 | 3 630 661 792 824,64 | 94,25 |
| I,I PENDAPATAN ASLI DAERAH (PAD) | 694 849 881 962 | 602 960 274 322,64 | 86,78 |
| 1, Pajak Daerah | 294 321 940 000 | 293 515 031 198,00 | 99,73 |
| 2, Retribusi Daerah | 48 249 287 793 | 36 465 717 951,00 | 75,58 |
| 3, Hasil Pengelolaan Kekayaan Daerah yang Dipisahkan | 6 102 248 169 | 6 829 382 856,25 | 111,92 |
| 4, Lain-lain PAD yang Sah | 346 176 406 000 | 266 150 142 317,39 | 76,88 |
| I,II PENDAPATAN TRANSFER | 3 115 610 203 172 | 3 000 546 170 319,00 | 96,31 |
| 1, Pendapatan Transfer Pemerintah Pusat | 2 830 489 325 612 | 2 715 546 321 640,00 | 95,94 |
| 2, Pendapatan Transfer Antar Daerah | 285 120 877 560 | 284 999 848 679,00 | 99,96 |
| I,III LAIN-LAIN PENDAPATAN DAERAH YANG SAH | 41 781 646 128 | 27 155 348 183,00 | 64,99 |
| 1, Pendapatan Hibah | 21 434 337 465 | 9 451 113 846,00 | 44,09 |
| 2, Lain-lain Pendapatan Sesuai dengan Ketentuan Peraturan Perundang-Undangan | 20 347 308 663 | 17 704 234 337,00 | 87,01 |
| II BELANJA DAERAH | 4 421 761 557 082 | 4 066 302 570 682,68 | 91,96 |
| II,I BELANJA OPERASI | 3 048 139 447 557 | 2 729 541 010 719,87 | 89,55 |
| 1, Belanja Barang dan Jasa | 1 466 744 121 206 | 1 384 506 326 802,80 | 94,39 |
| 2, Belanja Barang dan Jasa | 1 438 380 097 591 | 1 252 116 926 425,07 | 87,05 |
| 3, Belanja Hibah | 94 693 757 760 | 48 739 512 592,00 | 51,47 |
| 4, Belanja Bantuan Sosial | 48 321 471 000 | 44 178 244 900,00 | 91,43 |
| II,II BELANJA MODAL | 855 741 991 069 | 823 080 855 085,81 | 96,18 |
| 1, Belanja Modal Tanah | - | - | 0,00 |
| 2, Belanja Modal Peralatan dan Mesin | 117 899 926 570 | 110 179 303 905,68 | 93,45 |
| 3, Belanja Modal Gedung dan Bangunan | 125 374 831 437 | 116 667 372 392,13 | 93,05 |
| 4, Belanja Modal Jalan, Jaringan, dan Irigasi | 577 881 101 224 | 574 055 146 852,00 | 99,34 |
| 5, Belanja Modal Aset Tetap Lainnya | 34 586 131 838 | 22 179 031 936,00 | 64,13 |

Lanjutan Tabel/Continued Table 2.4.4

| Uraian Description | Target Target (Rp) | Realisasi Realization (Rp) | % |
|---|--------------------------|----------------------------------|---------------|
| (1) | (2) | (3) | (4) |
| II.III BELANJA TIDAK TERDUGA | 4 906 113 987 | 1 483 241 150,00 | 30,23 |
| 1. Belanja Tidak Terduga | 4 906 113 987 | 1 483 241 150,00 | 30,23 |
| II.III BELANJA TRANSFER | 512 974 004 469 | 512 197 463 727,00 | 99,85 |
| 1. Belanja Bagi Hasil | 22 065 196 660 | 22 065 196 658,00 | 100,00 |
| 2. Belanja Bantuan Keuangan | 490 908 807 809 | 490 132 267 069,00 | 99,84 |
| SURPLUS/DEFISIT | -569 519 825 820 | -435 640 777 858,04 | 76,49 |
| III PEMBIAYAAN DAERAH | 569 519 825 820 | 676 617 037 989,96 | 118,80 |
| III.I PENERIMAAN PEMBIAYAAN | 569 519 825 820 | 676 617 037 989,96 | 118,80 |
| 1. Sisa Lebih Perhitungan Anggaran Tahun Sebelumnya | 569 519 825 820 | 676 617 037 989,96 | 118,80 |
| PEMBIAYAAN NETTO | 569 519 825 820 | 676 617 037 989,96 | 118,80 |
| SISA LEBIH PEMBIAYAAN ANGGARAN | - | 240 976 260 131,92 | |

Catatan/Note: ...

Sumber/Source: Badan Pengelolaan Keuangan dan Aset Daerah Kabupaten Jember

Tabel
Table 2.4.5

Jumlah Pendapatan/Pajak PKB dan BBNKB (rupiah) Menurut Bulan di Kabupaten Jember, 2022
The Total Amount of Income/ PKB and BBNKB Taxes (rupiah) By Month in Jember Regency, 2022

| Bulan Month | P K B | BBNKB | Jumlah Total |
|------------------------|------------------------|------------------------|-------------------------|
| (1) | (2) | (3) | (4) |
| Januari / January | 17 809 195 400 | 9 961 077 500 | 27 770 272 900 |
| Pebruari / February | 14 549 984 800 | 7 275 749 500 | 21 825 734 300 |
| Maret / March | 17 108 380 950 | 10 200 929 500 | 28 309 310 450 |
| April / April | 17 298 772 975 | 10 172 651 500 | 27 471 424 475 |
| Mei / May | 16 123 970 600 | 6 886 998 100 | 23 010 968 700 |
| Juni / June | 20 431 569 650 | 8 221 962 500 | 28 653 532 150 |
| Juli / July | 17 414 502 300 | 8 982 060 000 | 26 396 562 150 |
| Agustus / August | 20 330 164 450 | 9 322 892 500 | 29 653 056 950 |
| September / September | 22 943 758 550 | 10 414 689 000 | 33 358 447 550 |
| Oktober / October | 21 135 614 200 | 10 407 121 000 | 31 542 735 200 |
| November / November | 24 129 012 600 | 10 951 838 500 | 35 080 851 100 |
| Desember / December | 25 800 631 683 | 13 136 485 500 | 38 937 117 183 |
| Jumlah / Total | 236 075 558 158 | 115 934 455 100 | 352 010 013 258 |

Catatan/Note: ...

Sumber/ Source :UPT. BPD Kabupaten Jember/UPT. BKD of Jember Regency

2022

Penduduk dan Ketenagakerjaan

03

Population and Employment



**Jumlah Penduduk Kabupaten Jember
2.584.233 Jiwa**

*Number of Population Jember Regency
2.584.233 Inhabitants*



PENJELASAN TEKNIS

TECHNICAL NOTES

- | | |
|---|--|
| <p>1. Sebagian besar data yang tersaji pada bab ini adalah hasil olahan dari kegiatan survei dan sensus yang dilaksanakan oleh BPS Kabupaten Jember. Sebagian lainnya diperoleh dari Dinas Tenaga Kerja dan Transmigrasi Kabupaten Jember.</p> | <p>1. <i>Most of data presented in this chapter is the result of survey conducted by Central Statistics Bureau Statistics of Jember Regency. The others are obtained from Labor Force and Transmigration Service of Jember Regency.</i></p> |
| <p>2. Data Sensus Penduduk (SP) diperoleh dengan cara sensus, yaitu mendata langsung setiap jiwa penduduk secara lengkap di wilayah Indonesia yang dilakukan sepuluh tahun sekali. Salah satu maksud diselenggarakannya SP adalah untuk menghitung secara tepat jumlah penduduk dan memantau laju pertumbuhannya.</p> | <p>2. <i>The data of census (SP) is obtained from collecting data of citizens completely. One of goals of census is to collect accurate data of population and watch the growth rate. Something to note is that the data represents the condition of June 30th 2010.</i></p> |
| <p>3. Data penduduk berdasarkan hasil proyeksi penduduk tahun 2010 – 2020 dengan menggunakan data dasar hasil Sensus Penduduk tahun 2010 (SP2010). Data SP2010 ini menggambarkan</p> | <p>3. <i>The data from Statistics of Jember Regency is the result of census 2010. The data of result of census 2010 in this publishment is aimed to give comparison with other related data of</i></p> |
| <p>4. keadaan penduduk. Karena Sensus diadakan setiap sepuluh tahun sekali maka data penduduk rinci seperti SP tidak memungkinkan untuk dibuatkan.</p> | <p>4. <i>demography. As the extra data, the presentation of population data will not continue every year in this annual publishment since the census is conducted only every ten years.</i></p> |
| <p>5. Masing-masing maksud dan cara mendapatkan data tersebut tentu saja mengandung kelebihan dan kekurangannya. Data sensus yang didapat dengan cara pendataan</p> | <p>5. <i>Every way and method used is of course has its own superiority and defect. The census data obtained form collecting complete data is seen as the most accurate. But</i></p> |

yang lengkap diyakini paling akurat. Namun sensus tidak dilakukan setiap tahun. Sehingga data ini hanya tersedia setiap sepuluh tahun sekali.

census is not conducted annually so that it is obtained only every ten years.

6. Bab ini juga menyajikan data ketenagakerjaan hasil Survey Angkatan Kerja Nasional (SAKERNAS) tahun 2022 dan beberapa data yang diperoleh dari Dinas Tenaga Kerja dan Transmigrasi Kabupaten Jember berupa data penyaluran tenaga kerja ke beberapa negara tujuan yang terdaftar pada Dinas Tenaga Kerja lengkap dengan profil tenaga kerjanya serta kebutuhan hidup minimum penduduk Kabupaten Jember.

6. *This chapter presents the data of manpower affairs from the result of national Labor Force Survey (SAKERNAS) 2022 and which is obtained from Labor Force and Transmigration Service of Jember Regency in the form of data of labor force channeling to some destination countries registered in Labor Force Service completed with minimum life necessary of people in Jember Regency by type of necessary and month.*

7. Pada bagian akhir bab ini disajikan data tentang transmigrasi dari Kabupaten Jember ke beberapa provinsi lain di luar Jawa. Meliputi banyaknya kepala keluarga dan jiwa yang berangkat transmigrasi dan tujuannya, asal kecamatan tempat berangkat dan bulan melaksanakan.

7. *In the end of this chapter presented is the data of transmigration from Jember Regency to some provinces outside Java. This data includes the number of family and member who transmigrate and destination, original subdistrict and month of transmigration.*

ULASAN

Penduduk Kabupaten Jember tersebar di 31 kecamatan. Berdasarkan jumlah penduduk hasil Sensus Penduduk tahun 2020 terdapat sebanyak 2.536.729 jiwa. Jumlah penduduk laki-laki hasil sensus penduduk 2020 sebanyak 1.264.968 jiwa dan penduduk perempuan sebanyak 1.271.761 jiwa.

Sedangkan data yang bersumber dari Dinas Kependudukan menunjukkan jumlah penduduk di Kabupaten Jember Tahun 2022 sebanyak 2.584.233 jiwa dengan jumlah penduduk laki-laki sebanyak 1.290.488 jiwa dan penduduk perempuan sebanyak 1.293.745 jiwa.

Jumlah penduduk yang terbesar berada di Kecamatan Sumpalsari sebanyak 133.724 jiwa, dan penduduk yang paling sedikit berada di Kecamatan Jelbuk sebanyak 33.283 jiwa.

DESCRIPTION

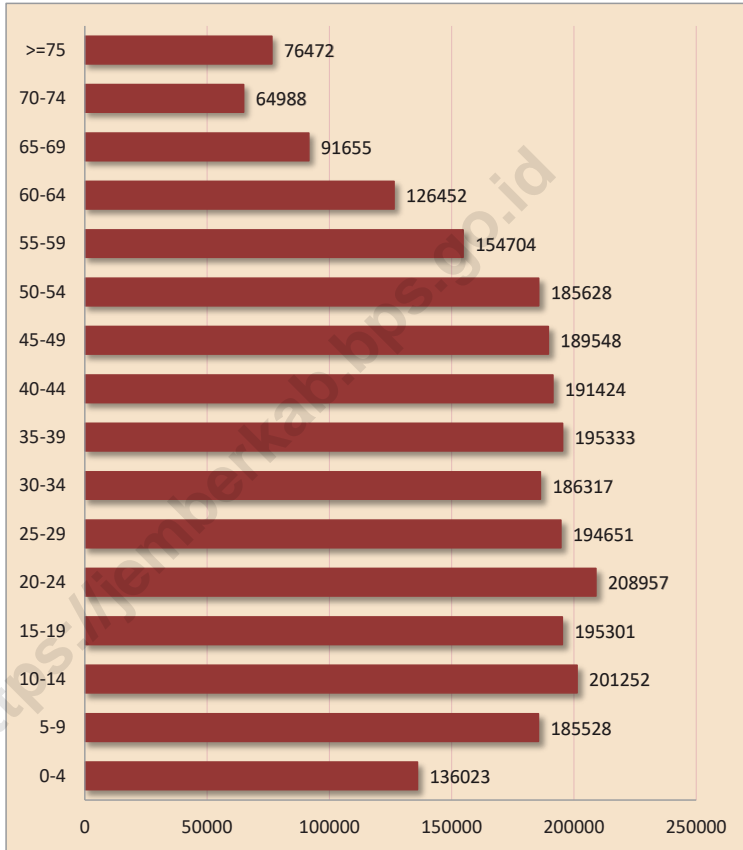
The population of Jember Regency is spread over 31 subdistrict. Based on the population from the 2020 Population Census, there are 2.536.729 people. Based on the result of the 2020 population census in 2020, the male population is 1.264.968 people and the female population is 1.271.761 people.

Meanwhile data of Jember Regency's population sourced from the Population Service in 2022 is 2.584.233 people with a male population of 1.290.488 people and a female population of 1.293.745 people.

The largest population is in Sumpalsari Subdistrict with 133.724 people, and the lowest population is in Jelbuk Subdistrict with 33.283 people.

Gambar 3.1
Figures

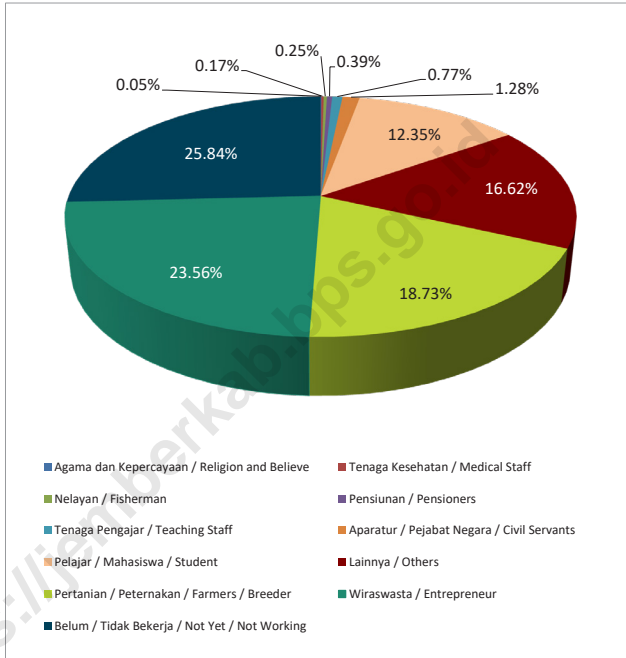
Jumlah Penduduk Menurut Kelompok Umur di Kabupaten Jember, 2022
Total Population by Age Group in Jember Regency, 2022



Sumber/Source : Dinas Kependudukan dan Pencatatan Sipil Kabupaten Jember / Department of Population and Civil Registration of Jember Regency

Gambar 3.2
Figures

Jumlah Penduduk Menurut Pekerjaan di Kabupaten Jember, 2022
Total Population by Occupation in Jember Regency, 2022



Sumber/Source : Dinas Kependudukan dan Pencatatan Sipil Kabupaten Jember / Department of Population and Civil Registration of Jember Regency

**3.1 PENDUDUK
POPULATION**

Tabel 3.1.1 Penduduk, Laju Pertumbuhan Penduduk, Distribusi Persentase Penduduk, Kepadatan Penduduk, Rasio Jenis Kelamin Penduduk Menurut Kecamatan, 2022
Population, Population Growth Rate, Percentage Distribution of Population, Population Density, and Population Sex Ratio by Subdistrict, 2022

| Kecamatan Subdistrict | Penduduk (ribu) Population (thousand) | Laju Pertumbuhan Penduduk per Tahun 2020–2022 (%) Annual Population Growth Rate 2020–2022 (%) |
|--------------------------|--|---|
| (1) | (2) | (3) |
| Kencong | 72,055 | ... |
| Gumuk Mas | 89,354 | ... |
| Puger | 125,331 | ... |
| Wuluhan | 127,111 | ... |
| Ambulu | 118,949 | ... |
| Tempurejo | 81,027 | ... |
| Silo | 111,202 | ... |
| Mayang | 52,105 | ... |
| Mumbulsari | 69,367 | ... |
| Jenggawah | 90,279 | ... |
| Ajung | 84,474 | ... |
| Rambipuji | 88,216 | ... |
| Balung | 83,569 | ... |
| Umbulsari | 80,057 | ... |
| Semboro | 50,014 | ... |
| Jombang | 56,473 | ... |
| Sumberbaru | 116,750 | ... |
| Tanggul | 94,087 | ... |
| Bangsalsari | 126,502 | ... |
| Panti | 66,618 | ... |
| Sukorambi | 41,929 | ... |
| Arjasa | 42,279 | ... |
| Pakusari | 46,215 | ... |
| Kalisat | 80,259 | ... |
| Ledokombo | 70,139 | ... |
| Sumberjambe | 64,277 | ... |
| Sukowono | 61,744 | ... |
| Jelbuk | 33,283 | ... |
| Kaliwates | 124,907 | ... |
| Sumbersari | 133,724 | ... |
| Patrang | 101,937 | ... |
| Kabupaten Jember | 2 584,233 | ... |

Lanjutan Tabel/*Continued Table* 3.1.1

| Kecamatan <i>Subdistrict</i> | Persentase Penduduk <i>Percentage of Total Population</i> | Kepadatan Penduduk per km ² <i>Population Density per sq.km</i> |
|---------------------------------|--|---|
| (1) | (4) | (5) |
| Kencong | ... | ... |
| Gumuk Mas | ... | ... |
| Puger | ... | ... |
| Wuluhan | ... | ... |
| Ambulu | ... | ... |
| Tempurejo | ... | ... |
| Silo | ... | ... |
| Mayang | ... | ... |
| Mumbulsari | ... | ... |
| Jenggawah | ... | ... |
| Ajung | ... | ... |
| Rambipuji | ... | ... |
| Balung | ... | ... |
| Umbulsari | ... | ... |
| Semoro | ... | ... |
| Jombang | ... | ... |
| Sumberbaru | ... | ... |
| Tanggul | ... | ... |
| Bangsalsari | ... | ... |
| Panti | ... | ... |
| Sukorambi | ... | ... |
| Arjasa | ... | ... |
| Pakusari | ... | ... |
| Kalisat | ... | ... |
| Ledokombo | ... | ... |
| Sumberjambe | ... | ... |
| Sukowono | ... | ... |
| Jelbuk | ... | ... |
| Kaliwates | ... | ... |
| Sumbersari | ... | ... |
| Patrang | ... | ... |
| Kabupaten Jember | ... | ... |

Lanjutan Tabel/*Continued Table 3.1.1*

| Kecamatan <i>Subdistrict</i> | Rasio Jenis Kelamin Penduduk <i>Population Sex Ratio</i> |
|---------------------------------|---|
| (1) | (6) |
| Kencong | 99,38 |
| Gumuk Mas | 101,83 |
| Puger | 102,33 |
| Wuluhan | 103,84 |
| Ambulu | 102,26 |
| Tempurejo | 101,18 |
| Silo | 100,22 |
| Mayang | 98,62 |
| Mumbulsari | 100,04 |
| Jenggawah | 101,74 |
| Ajung | 101,49 |
| Rambipuji | 100,34 |
| Balung | 100,25 |
| Umbulsari | 100,25 |
| Semboro | 99,26 |
| Jombang | 100,32 |
| Sumberbaru | 98,89 |
| Tanggul | 98,77 |
| Bangsalsari | 99,76 |
| Panti | 97,77 |
| Sukorambi | 97,93 |
| Arjasa | 98,38 |
| Pakusari | 97,16 |
| Kalisat | 97,67 |
| Ledokombo | 97,82 |
| Sumberjambe | 97,87 |
| Sukowono | 96,91 |
| Jelbuk | 99,10 |
| Kaliwates | 97,39 |
| Sumbersari | 98,24 |
| Patrang | 98,10 |
| Kabupaten Jember | 99,75 |

Sumber/*Source*: Dinas Kependudukan dan Pencatatan Sipil Kabupaten Jember / *Department of Population and Civil Registration of Jember Regency*

Tabel
Table 3.1.2

Jumlah Penduduk Menurut Kelompok Umur dan Jenis Kelamin di Kabupaten Jember, 2022
Population by Age Groups and Sex in Jember Regency, 2022

| Kelompok Umur <i>Age Groups</i> | Jenis Kelamin/Sex | | |
|------------------------------------|--------------------------|----------------------------|------------------------|
| | Laki-Laki <i>Male</i> | Perempuan <i>Female</i> | Jumlah <i>Total</i> |
| (1) | (2) | (3) | (4) |
| 0–4 | 75 160 | 71 241 | 146 401 |
| 5–9 | 96 016 | 90 757 | 186 773 |
| 10–14 | 103 630 | 97 703 | 201 333 |
| 15–19 | 98 821 | 93 591 | 192 412 |
| 20–24 | 102 302 | 98 312 | 200 614 |
| 25–29 | 98 192 | 94 290 | 192 482 |
| 30–34 | 92 973 | 91 867 | 184 840 |
| 35–39 | 94 065 | 94 193 | 188 258 |
| 40–44 | 95 818 | 99 041 | 194 859 |
| 45–49 | 89 302 | 96 383 | 185 685 |
| 50–54 | 92 830 | 95 351 | 188 181 |
| 55–59 | 73 817 | 80 220 | 154 037 |
| 60–64 | 63 320 | 65 956 | 129 276 |
| 65–69 | 46 223 | 46 622 | 92 845 |
| 70–74 | 33 852 | 34 081 | 67 933 |
| 75+ | 35 517 | 43 829 | 79 346 |
| Kabupaten Jember | 1 291 838 | 1 293 437 | 2 585 275 |

Sumber/Source: Dinas Kependudukan dan Pencatatan Sipil Kabupaten Jember / *Department of Population and Civil Registration of Jember Regency*

Tabel
Table 3.1.3**Jumlah Penduduk Menurut Jenis Kelamin di Kabupaten Jember, 2022**
Population Statistics According to Gender in Jember Regency, 2022

| Kecamatan Subdistrict | Laki-Laki/ Male | % | Perempuan/ Female | % | Jumlah/ Total |
|--------------------------|------------------|--------------|----------------------|--------------|------------------|
| (1) | (2) | (3) | (4) | (5) | (6) |
| Kencong | 35 916 | 1,39 | 36 139 | 1,40 | 72 055 |
| Gumuk Mas | 45 083 | 1,74 | 44 271 | 1,71 | 89 354 |
| Puger | 63 388 | 2,45 | 61 943 | 2,40 | 125 331 |
| Wuluhan | 64 752 | 2,51 | 62 359 | 2,41 | 127 111 |
| Ambulu | 60 139 | 2,33 | 58 810 | 2,28 | 118 949 |
| Tempurejo | 40 752 | 1,58 | 40 275 | 1,56 | 81 027 |
| Silo | 55 662 | 2,15 | 55 540 | 2,15 | 111 202 |
| Mayang | 25 872 | 1,00 | 26 233 | 1,02 | 52 105 |
| Mumbulsari | 34 691 | 1,34 | 34 676 | 1,34 | 69 367 |
| Jenggawah | 45 529 | 1,76 | 44 750 | 1,73 | 90 279 |
| Ajung | 42 550 | 1,65 | 41 924 | 1,62 | 84 474 |
| Rambipuji | 44 183 | 1,71 | 44 033 | 1,70 | 88 216 |
| Balung | 41 837 | 1,62 | 41 732 | 1,61 | 83 569 |
| Umbulsari | 40 079 | 1,55 | 39 978 | 1,55 | 80 057 |
| Semboro | 24 914 | 0,96 | 25 100 | 0,97 | 50 014 |
| Jombang | 28 282 | 1,09 | 28 191 | 1,09 | 56 473 |
| Sumberbaru | 58 050 | 2,25 | 58 700 | 2,27 | 116 750 |
| Tanggul | 46 753 | 1,81 | 47 334 | 1,83 | 94 087 |
| Bangsalsari | 63 176 | 2,44 | 63 326 | 2,45 | 126 502 |
| Panti | 32 934 | 1,27 | 33 684 | 1,30 | 66 618 |
| Sukorambi | 20 745 | 0,80 | 21 184 | 0,82 | 41 929 |
| Arjasa | 20 967 | 0,81 | 21 312 | 0,82 | 42 279 |
| Pakusari | 22 775 | 0,88 | 23 440 | 0,91 | 46 215 |
| Kalisat | 39 657 | 1,53 | 40 602 | 1,57 | 80 259 |
| Ledokombo | 34 683 | 1,34 | 35 456 | 1,37 | 70 139 |
| Sumberjambe | 31 792 | 1,23 | 32 485 | 1,26 | 64 277 |
| Sukowono | 30 388 | 1,18 | 31 356 | 1,21 | 61 744 |
| Jelbuk | 16 566 | 0,64 | 16 717 | 0,65 | 33 283 |
| Kaliwates | 61 627 | 2,38 | 63 280 | 2,45 | 124 907 |
| Sumbersari | 66 267 | 2,56 | 67 457 | 2,61 | 133 724 |
| Patrang | 50 479 | 1,95 | 51 458 | 1,99 | 101 937 |
| Kabupaten Jember | 1 290 488 | 49,94 | 1 293 745 | 50,06 | 2 584 233 |

Sumber/Sources: Dinas Kependudukan dan Pencatatan Sipil Kabupaten Jember / Department of Population and Civil Registration of Jember Regency

Tabel
Table 3.1.4

Jumlah Penduduk Menurut Tempat Lahir di Kabupaten Jember, 2022
Total Population by Place of Birth in Jember Regency, 2022

| Kecamatan Subdistrict | Jember | Banyuwangi | Lumajang | Bondowoso |
|--------------------------|--------|------------|----------|-----------|
| (1) | (2) | (3) | (4) | (5) |
| Kencong | ... | ... | ... | ... |
| Gumuk Mas | ... | ... | ... | ... |
| Puger | ... | ... | ... | ... |
| Wuluhan | ... | ... | ... | ... |
| Ambulu | ... | ... | ... | ... |
| Tempurejo | ... | ... | ... | ... |
| Silo | ... | ... | ... | ... |
| Mayang | ... | ... | ... | ... |
| Mumbulsari | ... | ... | ... | ... |
| Jenggawah | ... | ... | ... | ... |
| Ajung | ... | ... | ... | ... |
| Rambipuji | ... | ... | ... | ... |
| Balung | ... | ... | ... | ... |
| Umbulsari | ... | ... | ... | ... |
| Semboro | ... | ... | ... | ... |
| Jombang | ... | ... | ... | ... |
| Sumberbaru | ... | ... | ... | ... |
| Tanggul | ... | ... | ... | ... |
| Bangsalsari | ... | ... | ... | ... |
| Panti | ... | ... | ... | ... |
| Sukorambi | ... | ... | ... | ... |
| Arjasa | ... | ... | ... | ... |
| Pakusari | ... | ... | ... | ... |
| Kalisat | ... | ... | ... | ... |
| Ledokombo | ... | ... | ... | ... |
| Sumberjambe | ... | ... | ... | ... |
| Sukowono | ... | ... | ... | ... |
| Jelbuk | ... | ... | ... | ... |
| Kaliwates | ... | ... | ... | ... |
| Sumbersari | ... | ... | ... | ... |
| Patrang | ... | ... | ... | ... |
| Kabupaten Jember | ... | ... | ... | ... |

Lanjutan Tabel/Continued Table 3.1.4

| Kecamatan Subdistrict | Surabaya | Malang | Probolinggo | Kediri |
|--------------------------|----------|--------|-------------|--------|
| (1) | (6) | (7) | (8) | (9) |
| Kencong | ... | ... | ... | ... |
| Gumuk Mas | ... | ... | ... | ... |
| Puger | ... | ... | ... | ... |
| Wuluhan | ... | ... | ... | ... |
| Ambulu | ... | ... | ... | ... |
| Tempurejo | ... | ... | ... | ... |
| Silo | ... | ... | ... | ... |
| Mayang | ... | ... | ... | ... |
| Mumbulsari | ... | ... | ... | ... |
| Jenggawah | ... | ... | ... | ... |
| Ajung | ... | ... | ... | ... |
| Rambipuji | ... | ... | ... | ... |
| Balung | ... | ... | ... | ... |
| Umbulsari | ... | ... | ... | ... |
| Semoro | ... | ... | ... | ... |
| Jombang | ... | ... | ... | ... |
| Sumberbaru | ... | ... | ... | ... |
| Tanggul | ... | ... | ... | ... |
| Bangsalsari | ... | ... | ... | ... |
| Panti | ... | ... | ... | ... |
| Sukorambi | ... | ... | ... | ... |
| Arjasa | ... | ... | ... | ... |
| Pakusari | ... | ... | ... | ... |
| Kalisat | ... | ... | ... | ... |
| Ledokombo | ... | ... | ... | ... |
| Sumberjambe | ... | ... | ... | ... |
| Sukowono | ... | ... | ... | ... |
| Jelbuk | ... | ... | ... | ... |
| Kaliwates | ... | ... | ... | ... |
| Sumbersari | ... | ... | ... | ... |
| Patrang | ... | ... | ... | ... |
| Kabupaten Jember | ... | ... | ... | ... |

Lanjutan Tabel/*Continued Table* 3.1.4

| Kecamatan Subdistrict | Sitobondo | Lain-lain | Jumlah Total |
|----------------------------------|------------------|------------------|-------------------------|
| (1) | (10) | (11) | (12) |
| Kencong | ... | ... | ... |
| Gumuk Mas | ... | ... | ... |
| Puger | ... | ... | ... |
| Wuluhan | ... | ... | ... |
| Ambulu | ... | ... | ... |
| Tempurejo | ... | ... | ... |
| Silo | ... | ... | ... |
| Mayang | ... | ... | ... |
| Mumbulsari | ... | ... | ... |
| Jenggawah | ... | ... | ... |
| Ajung | ... | ... | ... |
| Rambipuji | ... | ... | ... |
| Balung | ... | ... | ... |
| Umbulsari | ... | ... | ... |
| Semboro | ... | ... | ... |
| Jombang | ... | ... | ... |
| Sumberbaru | ... | ... | ... |
| Tanggul | ... | ... | ... |
| Bangsalsari | ... | ... | ... |
| Panti | ... | ... | ... |
| Sukorambi | ... | ... | ... |
| Arjasa | ... | ... | ... |
| Pakusari | ... | ... | ... |
| Kalisat | ... | ... | ... |
| Ledokombo | ... | ... | ... |
| Sumberjambe | ... | ... | ... |
| Sukowono | ... | ... | ... |
| Jelbuk | ... | ... | ... |
| Kaliwates | ... | ... | ... |
| Sumbersari | ... | ... | ... |
| Patrang | ... | ... | ... |
| Kabupaten Jember | ... | ... | ... |

Sumber/*Source*: Dinas Kependudukan dan Pencatatan Sipil Kabupaten Jember / *Department of Population and Civil Registration of Jember Regency*

Tabel 3.1.5 Jumlah Penduduk Menurut Golongan Darah di Kabupaten Jember, 2022
Total Population by Blood Type in Jember Regency, 2022

| Kecamatan Subdistrict | A | B | AB | O |
|--------------------------|---------------|---------------|--------------|---------------|
| (1) | (2) | (3) | (4) | (5) |
| Kencong | 557 | 650 | 253 | 978 |
| Gumuk Mas | 378 | 436 | 201 | 629 |
| Puger | 767 | 811 | 313 | 1 165 |
| Wuluhan | 764 | 852 | 476 | 1 381 |
| Ambulu | 591 | 722 | 292 | 1 284 |
| Tempurejo | 294 | 289 | 138 | 674 |
| Silo | 701 | 954 | 431 | 835 |
| Mayang | 717 | 1 582 | 493 | 872 |
| Mumbulsari | 189 | 158 | 60 | 297 |
| Jenggawah | 598 | 690 | 185 | 865 |
| Ajung | 331 | 406 | 157 | 1 010 |
| Rambipuji | 593 | 949 | 270 | 1 209 |
| Balung | 455 | 522 | 131 | 842 |
| Umbulsari | 523 | 613 | 304 | 1 060 |
| Semboro | 334 | 524 | 205 | 774 |
| Jombang | 613 | 885 | 350 | 912 |
| Sumberbaru | 331 | 348 | 148 | 525 |
| Tanggul | 948 | 1 144 | 427 | 4 187 |
| Bangsalsari | 499 | 689 | 258 | 1 122 |
| Panti | 390 | 498 | 286 | 870 |
| Sukorambi | 202 | 208 | 92 | 436 |
| Arjasa | 203 | 251 | 73 | 480 |
| Pakusari | 185 | 213 | 91 | 374 |
| Kalisat | 352 | 548 | 183 | 770 |
| Ledokombo | 237 | 275 | 188 | 256 |
| Sumberjambe | 188 | 147 | 82 | 240 |
| Sukowono | 191 | 194 | 82 | 646 |
| Jelbuk | 88 | 84 | 40 | 119 |
| Kaliwates | 2 753 | 4 476 | 1 213 | 7 776 |
| Sumbersari | 3 083 | 4 719 | 1 522 | 8 422 |
| Patrang | 1 863 | 3 071 | 1 047 | 4 806 |
| Kabupaten Jember | 19 918 | 27 908 | 9 991 | 45 816 |

Lanjutan Tabel/*Continued Table* 3.1.5

| Kecamatan Subdistrict | A+ | A- | B+ | B- | AB+ |
|----------------------------------|------------|-----------|------------|-----------|------------|
| (1) | (6) | (7) | (8) | (9) | (10) |
| Kecong | 17 | 1 | 10 | 2 | 2 |
| Gumuk Mas | 8 | - | 6 | - | 3 |
| Puger | 34 | 1 | 12 | - | 8 |
| Wuluhan | 33 | 2 | 17 | 6 | 8 |
| Ambulu | 14 | 2 | 19 | 2 | 7 |
| Tempurejo | 4 | - | 5 | - | 2 |
| Silo | 17 | 1 | 5 | 1 | 2 |
| Mayang | 11 | - | 6 | - | 1 |
| Mumbulsari | 7 | - | 3 | 1 | 1 |
| Jenggawah | 22 | 4 | 14 | 1 | 9 |
| Ajung | 17 | 1 | 11 | 1 | 3 |
| Rambipuji | 39 | - | 13 | 1 | 7 |
| Balung | 35 | - | 15 | 3 | 8 |
| Umbulsari | 26 | - | 20 | 1 | 8 |
| Sembo | 6 | - | 2 | - | 2 |
| Jombang | 11 | 2 | 2 | 1 | 2 |
| Sumberbaru | 6 | 2 | 7 | 2 | 3 |
| Tanggul | 27 | 2 | 5 | 1 | 8 |
| Bangsalsari | 12 | - | 14 | 1 | 4 |
| Panti | 8 | 1 | 5 | - | 4 |
| Sukorambi | 11 | 1 | 6 | - | 3 |
| Arjasa | 20 | 2 | 5 | - | 5 |
| Pakusari | 13 | 1 | 5 | 1 | 4 |
| Kalisat | 12 | 4 | 11 | 1 | 5 |
| Ledokombo | 16 | 2 | 5 | 1 | 2 |
| Sumberjambe | 23 | 1 | 5 | - | 2 |
| Sukowono | 4 | - | 2 | - | 3 |
| Jelbuk | 4 | - | 1 | - | 2 |
| Kaliwates | 212 | 10 | 76 | 3 | 36 |
| Sumbersari | 159 | 5 | 84 | 8 | 38 |
| Patrang | 137 | 4 | 46 | 2 | 24 |
| Kabupaten Jember | 965 | 49 | 437 | 40 | 216 |

Lanjutan Tabel/Continued Table 3.1.5

| Kecamatan Subdistrict | AB- | 0+ | 0- | Tidak Tahu | Jumlah Total |
|--------------------------|-----------|------------|------------|------------------|------------------|
| (1) | (11) | (12) | (13) | (14) | (15) |
| Kencong | 3 | 12 | 8 | 69 562 | 72 055 |
| Gumuk Mas | - | 11 | 9 | 87 673 | 89 354 |
| Puger | 5 | 14 | 29 | 122 172 | 125 331 |
| Wuluhan | 3 | 41 | 115 | 123 413 | 127 111 |
| Ambulu | 3 | 9 | 18 | 115 986 | 118 949 |
| Tempurejo | 1 | 11 | 27 | 79 582 | 81 027 |
| Silo | - | 5 | 34 | 108 216 | 111 202 |
| Mayang | 1 | 4 | 10 | 48 408 | 52 105 |
| Mumbulsari | 1 | 1 | 4 | 68 645 | 69 367 |
| Jenggawah | 2 | 4 | 13 | 87 872 | 90 279 |
| Ajung | 4 | 10 | 7 | 82 516 | 84 474 |
| Rambipuji | 3 | 18 | 25 | 85 089 | 88 216 |
| Balung | 3 | 10 | 40 | 81 505 | 83 569 |
| Umbulsari | 2 | 17 | 26 | 77 457 | 80 057 |
| Semboro | 1 | 2 | 25 | 48 139 | 50 014 |
| Jombang | 1 | 5 | 32 | 53 657 | 56 473 |
| Sumberbaru | - | 6 | 35 | 115 337 | 116 750 |
| Tanggul | 2 | 12 | 29 | 87 295 | 94 087 |
| Bangsalsari | 1 | 9 | 11 | 123 882 | 126 502 |
| Panti | 1 | 5 | 18 | 64 532 | 66 618 |
| Sukorambi | 1 | 6 | 8 | 40 955 | 41 929 |
| Arjasa | - | 5 | 7 | 41 228 | 42 279 |
| Pakusari | 1 | 7 | 10 | 45 310 | 46 215 |
| Kalisat | - | 10 | 33 | 78 330 | 80 259 |
| Ledokombo | 2 | 5 | 21 | 69 129 | 70 139 |
| Sumberjambe | - | 3 | 9 | 63 577 | 64 277 |
| Sukowono | 3 | 6 | 9 | 60 604 | 61 744 |
| Jelbuk | - | 2 | 18 | 32 925 | 33 283 |
| Kaliwates | 5 | 53 | 69 | 108 225 | 124 907 |
| Sumbersari | 7 | 79 | 110 | 115 488 | 133 724 |
| Patrang | 4 | 34 | 48 | 90 851 | 101 937 |
| Kabupaten Jember | 60 | 416 | 857 | 2 477 560 | 2 584 233 |

Sumber/Source: Dinas Kependudukan dan Pencatatan Sipil Kabupaten Jember / Department of Population and Civil Registration of Jember Regency

Tabel
Table 3.1.6

Jumlah Penduduk Menurut Keluarga dan Rata-rata Anggota Keluarga di Kabupaten Jember, 2022
Total Population by Family and Average Family Members in Jember Regency, 2022

| Kecamatan Subdistrict | Keluarga Family | Anggota Keluarga Family | Rata-rata Average |
|--------------------------|--------------------|----------------------------|----------------------|
| (1) | (2) | (3) | (4) |
| Kencong | 24 866 | 72 055 | 2,90 |
| Gumuk Mas | 29 958 | 89 354 | 2,98 |
| Puger | 41 741 | 125 331 | 3,00 |
| Wuluhan | 42 462 | 127 111 | 2,99 |
| Ambulu | 40 479 | 118 949 | 2,94 |
| Tempurejo | 27 903 | 81 027 | 2,90 |
| Silo | 38 729 | 111 202 | 2,87 |
| Mayang | 18 914 | 52 105 | 2,75 |
| Mumbulsari | 24 326 | 69 367 | 2,85 |
| Jenggawah | 30 341 | 90 279 | 2,98 |
| Ajung | 28 632 | 84 474 | 2,95 |
| Rambipuji | 29 333 | 88 216 | 3,01 |
| Balung | 28 174 | 83 569 | 2,97 |
| Umbulsari | 27 275 | 80 057 | 2,94 |
| Semoro | 16 987 | 50 014 | 2,94 |
| Jombang | 18 957 | 56 473 | 2,98 |
| Sumberbaru | 36 822 | 116 750 | 3,17 |
| Tanggul | 30 734 | 94 087 | 3,06 |
| Bangsalsari | 43 058 | 126 502 | 2,94 |
| Panti | 22 911 | 66 618 | 2,91 |
| Sukorambi | 14 011 | 41 929 | 2,99 |
| Arjasa | 15 245 | 42 279 | 2,77 |
| Pakusari | 16 848 | 46 215 | 2,74 |
| Kalisat | 28 834 | 80 259 | 2,78 |
| Ledokombo | 25 838 | 70 139 | 2,71 |
| Sumberjambe | 23 652 | 64 277 | 2,72 |
| Sukowono | 22 675 | 61 744 | 2,72 |
| Jelbuk | 12 496 | 33 283 | 2,66 |
| Kaliwates | 40 024 | 124 907 | 3,12 |
| Sumbersari | 43 046 | 133 724 | 3,11 |
| Patrang | 33 445 | 101 937 | 3,05 |
| Kabupaten Jember | 878 716 | 2 584 233 | 2,94 |

Sumber/Source: Dinas Kependudukan dan Pencatatan Sipil Kabupaten Jember / Department of Population and Civil Registration of Jember Regency

Tabel 3.1.7 Jumlah Penduduk Menurut Kelompok Umur di Kabupaten Jember, 2022
Total Population by Age Group in Jember Regency, 2022

| Kecamatan Subdistrict | 0-4 | 5-9 | 10-14 | 15-19 | 20-24 |
|--------------------------|----------------|----------------|----------------|----------------|----------------|
| (1) | (2) | (3) | (4) | (5) | (6) |
| Kencong | 3 285 | 4 801 | 5 194 | 5 387 | 5 562 |
| Gumuk Mas | 4 090 | 6 072 | 6 745 | 6 483 | 6 870 |
| Puger | 5 892 | 8 696 | 9 688 | 9 588 | 10 280 |
| Wuluhan | 6 133 | 8 776 | 9 382 | 9 327 | 10 362 |
| Ambulu | 5 999 | 8 216 | 8 973 | 8 869 | 9 096 |
| Tempurejo | 4 337 | 5 984 | 6 478 | 6 158 | 6 467 |
| Silo | 5 716 | 8 198 | 8 912 | 8 671 | 9 300 |
| Mayang | 2 737 | 3 630 | 3 904 | 3 915 | 4 317 |
| Mumbulsari | 3 650 | 5 141 | 5 375 | 5 093 | 6 046 |
| Jenggawah | 4 632 | 6 589 | 7 049 | 6 920 | 7 766 |
| Ajung | 4 987 | 6 354 | 6 723 | 6 270 | 7 005 |
| Rambipuji | 4 560 | 6 267 | 6 800 | 6 656 | 7 443 |
| Balung | 4 190 | 5 900 | 6 357 | 6 287 | 6 813 |
| Umbulsari | 4 036 | 5 339 | 6 061 | 6 021 | 5 988 |
| Sembo | 2 556 | 3 545 | 3 886 | 3 777 | 3 776 |
| Jombang | 2 657 | 3 820 | 4 129 | 4 131 | 4 425 |
| Sumberbaru | 5 890 | 9 121 | 9 736 | 9 350 | 9 638 |
| Tanggul | 4 737 | 6 901 | 7 466 | 7 054 | 7 749 |
| Bangsalsari | 6 268 | 9 386 | 9 988 | 9 382 | 10 266 |
| Panti | 3 465 | 5 089 | 5 103 | 5 128 | 5 442 |
| Sukorambi | 2 221 | 2 993 | 3 244 | 3 166 | 3 494 |
| Arjasa | 2 274 | 3 069 | 3 338 | 3 082 | 3 557 |
| Pakusari | 2 613 | 3 238 | 3 659 | 3 433 | 3 702 |
| Kalisat | 4 896 | 5 540 | 6 378 | 6 265 | 6 481 |
| Ledokombo | 3 768 | 4 950 | 5 414 | 5 330 | 5 599 |
| Sumberjambe | 3 339 | 4 370 | 4 873 | 4 866 | 5 128 |
| Sukowono | 3 647 | 4 181 | 4 565 | 4 465 | 4 866 |
| Jelbuk | 1 787 | 2 189 | 2 610 | 2 481 | 2 770 |
| Kaliwates | 7 515 | 9 612 | 10 274 | 9 887 | 9 994 |
| Sumbersari | 8 329 | 9 967 | 10 789 | 10 178 | 10 659 |
| Patrang | 5 817 | 7 594 | 8 159 | 7 681 | 8 096 |
| Kabupaten Jember | 136 023 | 185 528 | 201 252 | 195 301 | 208 957 |

Lanjutan Tabel/*Continued Table* 3.1.7

| Kecamatan Subdistrict | 25-29 | 30-34 | 35-39 | 40-44 |
|--------------------------|----------------|----------------|----------------|----------------|
| (1) | (7) | (8) | (9) | (10) |
| Kencong | 5 258 | 4 783 | 5 227 | 5 246 |
| Gumuk Mas | 6 471 | 6 539 | 7 089 | 6 793 |
| Puger | 9 419 | 9 134 | 9 740 | 9 588 |
| Wuluhan | 9 653 | 8 950 | 9 562 | 9 486 |
| Ambulu | 8 769 | 8 262 | 8 789 | 8 935 |
| Tempurejo | 5 835 | 5 861 | 6 247 | 6 150 |
| Silo | 8 360 | 8 066 | 8 533 | 8 477 |
| Mayang | 3 972 | 3 704 | 3 839 | 3 735 |
| Mumbulsari | 5 443 | 5 284 | 5 082 | 4 680 |
| Jenggawah | 7 150 | 6 729 | 6 750 | 6 578 |
| Ajung | 6 648 | 6 512 | 6 358 | 6 217 |
| Rambipuji | 6 729 | 6 048 | 6 414 | 6 415 |
| Balung | 6 150 | 5 680 | 6 306 | 6 197 |
| Umbulsari | 5 934 | 5 291 | 5 974 | 5 991 |
| Semoro | 3 541 | 3 328 | 3 833 | 3 753 |
| Jombang | 4 157 | 3 809 | 4 142 | 4 021 |
| Sumberbaru | 8 927 | 8 967 | 9 374 | 8 528 |
| Tanggul | 7 218 | 6 795 | 7 148 | 6 790 |
| Bangsalsari | 9 542 | 9 255 | 9 554 | 9 561 |
| Panti | 4 853 | 4 662 | 5 123 | 4 854 |
| Sukorambi | 3 232 | 3 136 | 3 153 | 3 195 |
| Arjasa | 3 201 | 3 220 | 3 248 | 3 262 |
| Pakusari | 3 564 | 3 279 | 3 518 | 3 342 |
| Kalisat | 6 004 | 5 578 | 5 739 | 5 927 |
| Ledokombo | 5 122 | 4 854 | 5 281 | 5 132 |
| Sumberjambe | 4 660 | 4 600 | 5 092 | 4 808 |
| Sukowono | 4 399 | 4 346 | 4 699 | 4 545 |
| Jelbuk | 2 458 | 2 439 | 2 574 | 2 435 |
| Kaliwates | 9 194 | 9 215 | 9 446 | 9 675 |
| Sumbersari | 10 945 | 10 455 | 9 857 | 9 439 |
| Patrang | 7 843 | 7 536 | 7 642 | 7 669 |
| Kabupaten Jember | 194 651 | 186 317 | 195 333 | 191 424 |

Lanjutan Tabel/Continued Table 3.1.7

| Kecamatan Subdistrict | 45-49 | 50-54 | 55-59 | 60-64 |
|--------------------------|----------------|----------------|----------------|----------------|
| (1) | (11) | (12) | (13) | (14) |
| Kencong | 5 771 | 5 723 | 4 966 | 4 106 |
| Gumuk Mas | 6 975 | 7 020 | 5 750 | 4 633 |
| Puger | 9 605 | 9 352 | 7 806 | 6 132 |
| Wuluhan | 9 902 | 9 710 | 8 087 | 6 384 |
| Ambulu | 9 503 | 9 210 | 7 731 | 5 857 |
| Tempurejo | 6 107 | 5 756 | 4 856 | 3 868 |
| Silo | 8 457 | 7 996 | 6 388 | 5 059 |
| Mayang | 3 633 | 3 576 | 3 118 | 2 673 |
| Mumbulsari | 4 734 | 4 579 | 4 112 | 3 416 |
| Jenggawah | 6 786 | 6 363 | 5 250 | 4 097 |
| Ajung | 5 755 | 5 838 | 4 772 | 3 901 |
| Rambipuji | 6 500 | 6 419 | 5 302 | 4 439 |
| Balung | 6 085 | 6 004 | 5 426 | 4 330 |
| Umbulsari | 6 368 | 6 261 | 5 246 | 4 093 |
| Semboro | 3 652 | 3 715 | 3 140 | 2 674 |
| Jombang | 4 426 | 4 465 | 3 757 | 3 050 |
| Sumberbaru | 8 245 | 7 953 | 6 386 | 5 352 |
| Tanggul | 7 007 | 6 596 | 5 547 | 4 589 |
| Bangsalsari | 9 312 | 9 104 | 7 497 | 6 216 |
| Panti | 4 660 | 4 675 | 3 875 | 3 340 |
| Sukorambi | 3 100 | 2 961 | 2 332 | 2 088 |
| Arjasa | 2 958 | 2 924 | 2 435 | 2 089 |
| Pakusari | 3 178 | 3 281 | 2 722 | 2 198 |
| Kalisat | 5 608 | 5 420 | 4 509 | 3 834 |
| Ledokombo | 5 076 | 4 831 | 4 074 | 3 517 |
| Sumberjambe | 4 496 | 4 661 | 3 777 | 3 091 |
| Sukowono | 4 469 | 4 363 | 3 580 | 3 163 |
| Jelbuk | 2 489 | 2 316 | 1 891 | 1 592 |
| Kaliwates | 8 770 | 8 609 | 7 061 | 5 618 |
| Sumbersari | 8 913 | 8 976 | 7 614 | 6 300 |
| Patrang | 7 008 | 6 971 | 5 697 | 4 753 |
| Kabupaten Jember | 189 548 | 185 628 | 154 704 | 126 452 |

Lanjutan Tabel/*Continued Table* 3.1.7

| Kecamatan Subdistrict | 65-69 | 70-74 | >=75 | Jumlah Total |
|--------------------------|---------------|---------------|---------------|------------------|
| (1) | (15) | (16) | (17) | (18) |
| Kencong | 2 756 | 1 866 | 2 124 | 72 055 |
| Gumuk Mas | 3 203 | 2 223 | 2 398 | 89 354 |
| Puger | 4 162 | 3 121 | 3 128 | 125 331 |
| Wuluhan | 4 596 | 3 261 | 3 540 | 127 111 |
| Ambulu | 4 419 | 2 922 | 3 399 | 118 949 |
| Tempurejo | 2 815 | 1 936 | 2 172 | 81 027 |
| Silo | 3 631 | 2 594 | 2 844 | 111 202 |
| Mayang | 2 071 | 1 493 | 1 788 | 52 105 |
| Mumbulsari | 2 605 | 1 884 | 2 243 | 69 367 |
| Jenggawah | 3 126 | 2 163 | 2 331 | 90 279 |
| Ajung | 2 853 | 1 951 | 2 330 | 84 474 |
| Rambipuji | 3 165 | 2 275 | 2 784 | 88 216 |
| Balung | 3 068 | 2 126 | 2 650 | 83 569 |
| Umbulsari | 2 831 | 2 133 | 2 490 | 80 057 |
| Semboro | 1 901 | 1 349 | 1 588 | 50 014 |
| Jombang | 2 181 | 1 581 | 1 722 | 56 473 |
| Sumberbaru | 3 646 | 2 614 | 3 023 | 116 750 |
| Tanggul | 3 294 | 2 402 | 2 794 | 94 087 |
| Bangsalsari | 4 487 | 3 138 | 3 546 | 126 502 |
| Panti | 2 396 | 1 733 | 2 220 | 66 618 |
| Sukorambi | 1 406 | 1 044 | 1 164 | 41 929 |
| Arjasa | 1 430 | 984 | 1 208 | 42 279 |
| Pakusari | 1 699 | 1 226 | 1 563 | 46 215 |
| Kalisat | 2 915 | 2 239 | 2 926 | 80 259 |
| Ledokombo | 2 639 | 1 883 | 2 669 | 70 139 |
| Sumberjambe | 2 318 | 1 871 | 2 327 | 64 277 |
| Sukowono | 2 334 | 1 781 | 2 341 | 61 744 |
| Jelbuk | 1 259 | 902 | 1 091 | 33 283 |
| Kaliwates | 4 060 | 2 739 | 3 238 | 124 907 |
| Sumbersari | 4 601 | 3 056 | 3 646 | 133 724 |
| Patrang | 3 788 | 2 498 | 3 185 | 101 937 |
| Kabupaten Jember | 91 655 | 64 988 | 76 472 | 2 584 233 |

Sumber/*Source*: .Dinas Kependudukan dan Pencatatan Sipil Kabupaten Jember / *Department of Population and Civil Registration of Jember Regency*

Tabel
Table 3.1.8**Jumlah Penduduk Menurut Status Hubungan Dalam
Keluarga di Kabupaten Jember, 2022**
**Total Population According to Family Relationship Status in
Jember Regency, 2022**

| Kecamatan Subdistrict | "Kepala Keluarga Head of family" | "Suami Husband" | "Istri Wife" | "Anak Child" |
|--------------------------|-------------------------------------|--------------------|-----------------|-----------------|
| (1) | (2) | (3) | (4) | (5) |
| Kencong | 24 866 | - | 17 543 | 26 635 |
| Gumuk Mas | 29 958 | 3 | 21 625 | 33 065 |
| Puger | 41 741 | 4 | 30 067 | 47 294 |
| Wuluhan | 42 462 | 4 | 30 407 | 48 027 |
| Ambulu | 40 479 | 6 | 28 307 | 45 242 |
| Tempurejo | 27 903 | 7 | 19 988 | 30 397 |
| Silo | 38 729 | 2 | 28 927 | 40 932 |
| Mayang | 18 914 | 3 | 13 457 | 18 216 |
| Mumbulsari | 24 326 | 1 | 17 709 | 25 038 |
| Jenggawah | 30 341 | 3 | 21 722 | 34 658 |
| Ajung | 28 632 | - | 20 434 | 32 179 |
| Rambipuji | 29 333 | 3 | 20 547 | 33 631 |
| Balung | 28 174 | 2 | 19 432 | 31 661 |
| Umbulsari | 27 275 | 10 | 19 524 | 30 012 |
| Semboro | 16 987 | - | 11 738 | 19 256 |
| Jombang | 18 957 | 4 | 13 253 | 21 124 |
| Sumberbaru | 36 822 | 8 | 27 103 | 46 616 |
| Tanggul | 30 734 | 8 | 21 866 | 36 208 |
| Bangsalsari | 43 058 | 7 | 30 648 | 46 961 |
| Panti | 22 911 | 3 | 16 099 | 25 082 |
| Sukorambi | 14 011 | 2 | 10 250 | 15 494 |
| Arjasa | 15 245 | 1 | 10 807 | 15 260 |
| Pakusari | 16 848 | 2 | 11 770 | 16 384 |
| Kalisat | 28 834 | 3 | 20 355 | 29 165 |
| Ledokombo | 25 838 | 3 | 18 559 | 24 429 |
| Sumberjambe | 23 652 | - | 17 111 | 21 507 |
| Sukowono | 22 675 | 3 | 16 203 | 21 358 |
| Jelbuk | 12 496 | - | 8 908 | 11 148 |
| Kaliwates | 40 024 | 2 | 27 628 | 51 671 |
| Sumbersari | 43 046 | 3 | 30 983 | 53 426 |
| Patrang | 33 445 | 1 | 23 281 | 40 122 |
| Kabupaten Jember | 878 716 | 98 | 626 251 | 972 198 |

Lanjutan Tabel/*Continued Table* 3.1.8

| Kecamatan Subdistrict | "Menantu Son in law" | "Cucu Grandchild" | Orang Tua Parents | "Mertua In-law" |
|--------------------------|-------------------------|----------------------|----------------------|--------------------|
| (1) | (6) | (7) | (8) | (9) |
| Kencong | 180 | 1 038 | 514 | 472 |
| Gumuk Mas | 463 | 1 608 | 758 | 690 |
| Puger | 378 | 1 650 | 1 296 | 1 157 |
| Wuluhan | 497 | 1 859 | 1 208 | 956 |
| Ambulu | 328 | 1 510 | 1 006 | 667 |
| Tempurejo | 128 | 909 | 528 | 393 |
| Silo | 22 | 626 | 571 | 524 |
| Mayang | 47 | 458 | 344 | 213 |
| Mumbulsari | 40 | 507 | 540 | 554 |
| Jenggawah | 136 | 923 | 786 | 526 |
| Ajung | 102 | 811 | 774 | 634 |
| Rambipuji | 281 | 1 384 | 1 047 | 758 |
| Balung | 281 | 1 280 | 805 | 730 |
| Umbulsari | 127 | 987 | 706 | 617 |
| Semoro | 78 | 627 | 390 | 338 |
| Jombang | 244 | 1 168 | 490 | 466 |
| Sumberbaru | 484 | 2 618 | 832 | 866 |
| Tanggul | 308 | 1 790 | 843 | 849 |
| Bangsalsari | 290 | 1 910 | 946 | 929 |
| Panti | 82 | 701 | 634 | 385 |
| Sukorambi | 104 | 474 | 591 | 486 |
| Arjasa | 12 | 336 | 202 | 185 |
| Pakusari | 23 | 380 | 238 | 218 |
| Kalisat | 23 | 556 | 347 | 250 |
| Ledokombo | 11 | 396 | 228 | 181 |
| Sumberjambe | 28 | 341 | 278 | 265 |
| Sukowono | 18 | 352 | 331 | 319 |
| Jelbuk | 11 | 182 | 156 | 101 |
| Kaliwates | 176 | 1 378 | 1 131 | 856 |
| Sumbersari | 215 | 1 454 | 1 278 | 1 213 |
| Patrang | 138 | 1 217 | 1 183 | 954 |
| Kabupaten Jember | 5 255 | 31 430 | 20 981 | 17 752 |

Lanjutan Tabel/Continued Table 3.1.8

| Kecamatan Subdistrict | "Keluarga Lain Other Families" | "Pembantu Maid" | Lainnya Others | Jumlah Total |
|--------------------------|-----------------------------------|--------------------|-------------------|------------------|
| (1) | (10) | (11) | (12) | (13) |
| Kencong | 603 | - | 204 | 72 055 |
| Gumuk Mas | 766 | 4 | 414 | 89 354 |
| Puger | 1 175 | 2 | 567 | 125 331 |
| Wuluhan | 1 035 | 3 | 653 | 127 111 |
| Ambulu | 1 030 | 5 | 369 | 118 949 |
| Tempurejo | 508 | - | 266 | 81 027 |
| Silo | 486 | - | 383 | 111 202 |
| Mayang | 230 | - | 223 | 52 105 |
| Mumbulsari | 365 | - | 287 | 69 367 |
| Jenggawah | 851 | 5 | 328 | 90 279 |
| Ajung | 591 | 2 | 315 | 84 474 |
| Rambipuji | 887 | 2 | 343 | 88 216 |
| Balung | 831 | 2 | 371 | 83 569 |
| Umbulsari | 540 | 2 | 257 | 80 057 |
| Semoro | 435 | 1 | 164 | 50 014 |
| Jombang | 545 | - | 222 | 56 473 |
| Sumberbaru | 1 025 | - | 376 | 116 750 |
| Tanggul | 1 038 | 2 | 441 | 94 087 |
| Bangsalsari | 939 | 1 | 813 | 126 502 |
| Panti | 399 | - | 322 | 66 618 |
| Sukorambi | 348 | 1 | 168 | 41 929 |
| Arjasa | 199 | 1 | 31 | 42 279 |
| Pakusari | 177 | 1 | 174 | 46 215 |
| Kalisat | 382 | 3 | 341 | 80 259 |
| Ledokombo | 210 | - | 284 | 70 139 |
| Sumberjambe | 856 | 1 | 238 | 64 277 |
| Sukowono | 285 | - | 200 | 61 744 |
| Jelbuk | 122 | 1 | 158 | 33 283 |
| Kaliwates | 1 693 | 32 | 316 | 124 907 |
| Sumbersari | 1 682 | 37 | 387 | 133 724 |
| Patrang | 1 201 | 6 | 389 | 101 937 |
| Kabupaten Jember | 21 434 | 114 | 10 004 | 2 584 233 |

Sumber/Source: .Dinas Kependudukan dan Pencatatan Sipil Kabupaten Jember / Department of Population and Civil Registration of Jember Regency

Tabel
Table 3.1.9

**Jumlah Penduduk Menurut Pendidikan Terakhir yang
Ditamatkan di Kabupaten Jember, 2022**
*Total Population According to the Last Education Attended
in Jember Regency, 2022*

| Kecamatan Subdistrict | Belum Sekolah / Tidak Sekolah / Not Yet School / Not Schooling | Sekolah Dasar / Primary school | Sekolah Menengah Pertama / Junior high school | Sekolah Menengah Atas / Senior High School |
|--------------------------|---|-----------------------------------|---|--|
| (1) | (2) | (3) | (4) | (5) |
| Kencong | 16 664 | 9 556 | 21 548 | 12 142 |
| Gumuk Mas | 21 026 | 12 121 | 30 857 | 14 284 |
| Puger | 27 403 | 13 809 | 44 247 | 21 836 |
| Wuluhan | 27 929 | 17 701 | 38 605 | 22 124 |
| Ambulu | 26 240 | 15 678 | 32 700 | 22 118 |
| Tempurejo | 22 072 | 12 303 | 26 326 | 12 428 |
| Silo | 30 548 | 19 196 | 40 290 | 11 697 |
| Mayang | 15 927 | 9 895 | 16 286 | 5 141 |
| Mumbulsari | 20 201 | 10 923 | 25 994 | 6 515 |
| Jenggawah | 21 508 | 12 744 | 30 674 | 13 695 |
| Ajung | 22 829 | 11 505 | 28 164 | 11 312 |
| Rambipuji | 21 298 | 12 422 | 27 172 | 12 681 |
| Balung | 20 168 | 11 940 | 25 359 | 12 323 |
| Umbulsari | 19 057 | 10 033 | 22 813 | 14 292 |
| Semboro | 12 416 | 5 597 | 14 084 | 8 020 |
| Jombang | 11 847 | 6 837 | 18 263 | 10 307 |
| Sumberbaru | 33 819 | 21 688 | 40 521 | 12 004 |
| Tanggul | 24 185 | 14 722 | 30 693 | 11 418 |
| Bangsalsari | 34 087 | 22 024 | 43 312 | 14 295 |
| Panti | 19 546 | 12 131 | 19 423 | 8 218 |
| Sukorambi | 11 505 | 6 734 | 14 089 | 4 586 |
| Arjasa | 13 416 | 6 744 | 12 678 | 4 020 |
| Pakusari | 13 038 | 6 930 | 15 062 | 5 312 |
| Kalisat | 20 669 | 11 632 | 26 703 | 10 438 |
| Ledokombo | 20 724 | 13 658 | 25 164 | 6 061 |
| Sumberjambe | 21 103 | 12 440 | 22 137 | 5 075 |
| Sukowono | 15 529 | 10 444 | 23 324 | 5 984 |
| Jelbuk | 11 233 | 6 841 | 10 025 | 2 730 |
| Kaliwates | 31 167 | 14 740 | 16 843 | 15 440 |
| Sumbersari | 33 660 | 15 871 | 24 453 | 15 410 |
| Patrang | 26 606 | 14 262 | 20 455 | 12 249 |
| Kabupaten Jember | 667 420 | 383 121 | 788 264 | 344 155 |

Lanjutan Tabel/*Continued Table 3.1.9*

| Kecamatan Subdistrict | D1 | D2 | D3 | S1 |
|--------------------------|----------------|--------------|---------------|---------------|
| (1) | (6) | (7) | (8) | (9) |
| Kencong | 9 885 | 250 | 428 | 1 502 |
| Gumuk Mas | 9 096 | 219 | 299 | 1 373 |
| Puger | 15 142 | 389 | 553 | 1 836 |
| Wuluhan | 16 954 | 489 | 714 | 2 483 |
| Ambulu | 17 921 | 466 | 822 | 2 867 |
| Tempurejo | 6 717 | 138 | 238 | 760 |
| Silo | 7 642 | 220 | 350 | 1 205 |
| Mayang | 3 952 | 104 | 132 | 626 |
| Mumbulsari | 4 611 | 136 | 220 | 731 |
| Jenggawah | 9 541 | 230 | 384 | 1 405 |
| Ajung | 8 679 | 203 | 394 | 1 303 |
| Rambipuji | 11 709 | 323 | 593 | 1 901 |
| Balung | 11 146 | 286 | 512 | 1 735 |
| Umbulsari | 11 480 | 273 | 476 | 1 527 |
| Semboro | 8 175 | 180 | 362 | 1 128 |
| Jombang | 7 721 | 137 | 273 | 1 030 |
| Sumberbaru | 7 302 | 197 | 267 | 896 |
| Tanggul | 10 525 | 287 | 468 | 1 696 |
| Bangsalsari | 10 687 | 282 | 391 | 1 321 |
| Panti | 6 164 | 135 | 179 | 775 |
| Sukorambi | 3 925 | 75 | 205 | 755 |
| Arjasa | 4 294 | 115 | 231 | 718 |
| Pakusari | 4 842 | 113 | 198 | 672 |
| Kalisat | 8 450 | 347 | 552 | 1 389 |
| Ledokombo | 3 634 | 118 | 173 | 580 |
| Sumberjambe | 2 740 | 114 | 120 | 521 |
| Sukowono | 4 977 | 178 | 260 | 984 |
| Jelbuk | 2 110 | 47 | 78 | 206 |
| Kaliwates | 30 065 | 1,154 | 3,483 | 10 788 |
| Sumbersari | 26 874 | 1,026 | 3,052 | 11 642 |
| Patrang | 20 122 | 611 | 1,726 | 5 318 |
| Kabupaten Jember | 307 082 | 8 842 | 18 133 | 61 673 |

Lanjutan Tabel/*Continued Table 3.1.9*

| Kecamatan Subdistrict | S2 | S3 | Jumlah Total |
|--------------------------|--------------|------------|------------------|
| (1) | (10) | (11) | (12) |
| Kencong | 74 | 6 | 72 055 |
| Gumuk Mas | 78 | 1 | 89 354 |
| Puger | 112 | 4 | 125 331 |
| Wuluhan | 109 | 3 | 127 111 |
| Ambulu | 133 | 4 | 118 949 |
| Tempurejo | 41 | 4 | 81 027 |
| Silo | 50 | 4 | 111 202 |
| Mayang | 42 | - | 52 105 |
| Mumbulsari | 28 | 8 | 69 367 |
| Jenggawah | 92 | 6 | 90 279 |
| Ajung | 75 | 10 | 84 474 |
| Rambipuji | 107 | 10 | 88 216 |
| Balung | 99 | 1 | 83 569 |
| Umbulsari | 103 | 3 | 80 057 |
| Sembo | 50 | 2 | 50 014 |
| Jombang | 53 | 5 | 56 473 |
| Sumberbaru | 52 | 4 | 116 750 |
| Tanggul | 91 | 2 | 94 087 |
| Bangsalsari | 100 | 3 | 126 502 |
| Panti | 45 | 2 | 66 618 |
| Sukorambi | 50 | 5 | 41 929 |
| Arjasa | 58 | 5 | 42 279 |
| Pakusari | 46 | 2 | 46 215 |
| Kalisat | 69 | 10 | 80 259 |
| Ledokombo | 25 | 2 | 70 139 |
| Sumberjambe | 22 | 5 | 64 277 |
| Sukowono | 60 | 4 | 61 744 |
| Jelbuk | 13 | - | 33 283 |
| Kaliwates | 1 134 | 93 | 124 907 |
| Sumbersari | 1 520 | 216 | 133 724 |
| Patrang | 528 | 60 | 101 937 |
| Kabupaten Jember | 5 059 | 484 | 2 584 233 |

Sumber/*Source*: Dinas Kependudukan dan Pencatatan Sipil Kabupaten Jember / *Department of Population and Civil Registration of Jember Regency*

3.2 KETENAGAKERJAAN EMPLOYMENT

Tabel 3.2.1 Jumlah Penduduk Berumur 15 Tahun Keatas Menurut Jenis Kegiatan Selama Seminggu yang Lalu dan Jenis Kelamin di Kabupaten Jember, 2022
Population Aged 15 Years and Over by Type of Activity During The Previous Week and Sex in Jember Regency, 2022

| Kegiatan Utama <i>Main Activity</i> | Jenis Kelamin/Sex | | |
|--|--------------------------|----------------------------|---|
| | Laki-Laki <i>Male</i> | Perempuan <i>Female</i> | Laki-Laki+ Perempuan <i>Male+Female</i> |
| (1) | (2) | (3) | (4) |
| I. Angkatan Kerja/<i>Economically Active</i> | NA | NA | NA |
| 1. Bekerja/ <i>Working</i> | NA | NA | NA |
| 2. Pengangguran Terbuka/ <i>Unemployment</i> | NA | NA | NA |
| II. Bukan Angkatan Kerja/<i>Not Economically Active</i> | NA | NA | NA |
| 1. Sekolah/ <i>Attending School</i> | NA | NA | NA |
| 2. Mengurus Rumah Tangga/ <i>Housekeeping</i> | NA | NA | NA |
| 3. Lainnya/ <i>Others</i> | NA | NA | NA |
| Jumlah/<i>Total</i> | NA | NA | NA |

Catatan/*Note*:

Sumber/*Source*: BPS, Survei Angkatan Kerja Nasional (Sakernas) Agustus/BPS-Statistics Indonesia, August National Labor Force Survey

Tabel 3.2.2
Table

Penduduk Berumur 15 Tahun ke Atas Menurut Pendidikan Tertinggi yang Ditamatkan dan Jenis Kegiatan Selama Seminggu yang Lalu di Kabupaten Jember, 2022
Population 15 Years of Age and Over by Educational Attainment and Type of Activity During the Previous Week in Jember Regency, 2022

| Pendidikan Tertinggi yang Ditamatkan ¹ <i>Educational Attainment ¹</i> | Angkatan Kerja/ <i>Economically Active</i> | | | Persentase Bekerja terhadap Angkatan Kerja <i>Percentage of Working to Economically Active</i> |
|---|--|---|--|---|
| | Bekerja <i>Working</i> | Pengangguran ² <i>Unemployment ²</i> | Jumlah Angkatan Kerja <i>Total of Economically Active</i> | |
| (1) | (2) | (3) | (4) | (5) |
| 0 | NA | NA | NA | NA |
| 1 | NA | NA | NA | NA |
| 2 | NA | NA | NA | NA |
| 3 | NA | NA | NA | NA |
| Jumlah/Total | NA | NA | NA | NA |

Lanjutan Tabel/*Continued Table 3.2.2*

| Pendidikan Tertinggi yang Ditamatkan ¹ <i>Educational Attainment ¹</i> | Bukan Angkatan Kerja <i>Not Economically Active</i> | Jumlah Total | Persentase Angkatan Kerja terhadap Penduduk Usia Kerja <i>Percentage of Economically Active to Working Age Population</i> |
|---|--|--------------|--|
| (1) | (6) | (7) | (8) |
| 0 | NA | NA | NA |
| 1 | NA | NA | NA |
| 2 | NA | NA | NA |
| 3 | NA | NA | NA |
| Jumlah/Total | NA | NA | NA |

Catatan/Note: ¹ 0. ≤ Sekolah Dasar (SD)/≤ *Primary School*
 1. Sekolah Menengah Pertama/*Junior High School*
 2. Sekolah Menengah Atas/*Senior High School*
 3. Perguruan Tinggi/*Collage*
² 1. Mencari pekerjaan/*Looking for work*
 2. Mempersiapkan usaha/*Establishing a new business/firm*
 3. Merasa tidak mungkin mendapat pekerjaan/*Feeling hopeless in looking for work (discouraged job seekers)*
 4. Sudah punya pekerjaan tetapi belum mulai bekerja/*Having job already but not starting to work yet*
 Sumber/Source: BPS, Survei Angkatan Kerja Nasional (Sakernas) Agustus/BPS-Statistics Indonesia, August National Labor Force Survey

Tabel
Table 3.2.3

Penduduk Berumur 15 Tahun Ke Atas yang Bekerja Selama Seminggu yang Lalu Menurut Status Pekerjaan Utama dan Jenis Kelamin di Kabupaten Jember, 2022
Population 15 Years of Age and Over who Worked During The Previous Week by Main Employment Status and Sex in Jember Regency, 2022

| Status Pekerjaan Utama <i>Main Employment Status</i> | Laki-Laki <i>Male</i> | Perempuan <i>Female</i> | Jumlah <i>Total</i> |
|--|---------------------------------|-----------------------------------|-------------------------------|
| (1) | (2) | (3) | (4) |
| Berusaha sendiri <i>Own account worker</i> | NA | NA | NA |
| Berusaha dibantu buruh tidak tetap/buruh tidak dibayar <i>Employer assisted by temporary worker/unpaid worker</i> | NA | NA | NA |
| Berusaha dibantu buruh tetap/buruh dibayar <i>Employer assisted by permanent worker/paid worker</i> | NA | NA | NA |
| Buruh/Karyawan/Pegawai/ <i>Employee</i> | NA | NA | NA |
| Pekerja bebas <i>Casual worker</i> | NA | NA | NA |
| Pekerja keluarga/tak dibayar <i>Family worker/unpaid worker</i> | NA | NA | NA |
| Jumlah/Total | NA | NA | NA |

Catatan/Note: ...

Sumber/Source: BPS, Survei Angkatan Kerja Nasional (Sakernas) Agustus/BPS-Statistics Indonesia, August National Labor Force Survey

Tabel 3.2.4 Banyaknya Transmigran Menurut Daerah Tujuan dan Jenis Program Transmigrasi di Kabupaten Jember, 2022
The Number of Transmigrants By Destination Region and Type of Program in Jember Regency, 2022

| Provinsi Province | Transmigrasi Umum Public Transmigration | | Transmigrasi Swakarsa Initiative Transmigration | | Pemulangan Pengungsi Returning Refugees | | Jumlah Total | |
|-----------------------|--|-----|--|-----|--|-----|--------------|-----|
| | KK | JW | KK | JW | KK | JW | KK | JW |
| | (1) | (2) | (3) | (4) | (5) | (6) | (7) | (8) |
| Aceh | - | - | - | - | - | - | - | - |
| Riau | - | - | - | - | - | - | - | - |
| Jambi | - | - | - | - | - | - | - | - |
| Sumatera Selatan | - | - | - | - | - | - | - | - |
| Kalimantan Barat | - | - | - | - | - | - | - | - |
| Kalimantan Tengah | - | - | - | - | - | - | - | - |
| Kalimantan Selatan | - | - | - | - | - | - | - | - |
| Kalimantan Utara | - | - | - | - | - | - | - | - |
| Sulawesi Utara | - | - | - | - | - | - | - | - |
| Sulawesi Tengah | - | - | - | - | - | - | - | - |
| Sulawasi Selatan | - | - | - | - | - | - | - | - |
| Sulawesi Tenggara | - | - | - | - | - | - | - | - |
| Maluku | - | - | - | - | - | - | - | - |
| Irian Jaya | - | - | - | - | - | - | - | - |
| Sulawesi Selatan | - | - | - | - | - | - | - | - |
| Sumatera Utara | - | - | - | - | - | - | - | - |
| Bengkulu | - | - | - | - | - | - | - | - |
| N T B | - | - | - | - | - | - | - | - |
| Gorontalo | - | - | - | - | - | - | - | - |
| Jumlah / Total | - | - | - | - | - | - | - | - |

Catatan/Note: -KK = Kepala Keluarga (Family), JW= Jiwa (Person)

Sumber/Sourse: Dinas Tenaga Kerja dan Transmigrasi Kabupaten Jember/Labor Force and Transmigration Service Regency of Jember

Tabel
Table 3.2.5

Banyaknya Pemberangkatan Transmigran Menurut Kecamatan Asal dan Jenis Program Transmigrasi di Kabupaten Jember, 2022
The Number of Transmigrant Delivery By Original Subdistrict and Type of Program in Jember Regency, 2022

| Kecamatan Subdistrict | Transmigrasi Umum Public Transmigration | | Transmigrasi Swakarsa Initiative Transmigration | | Pemulangan Pengungsi Returning Refugees | | Jumlah Total | |
|--------------------------|--|-----|--|-----|--|-----|--------------|-----|
| | KK | JW | KK | JW | KK | JW | KK | JW |
| (1) | (2) | (3) | (4) | (5) | (6) | (7) | (8) | (9) |
| Kencong | - | - | - | - | - | - | - | - |
| Gumukmas | - | - | - | - | - | - | - | - |
| Puger | - | - | - | - | - | - | - | - |
| Wuluhan | - | - | - | - | - | - | - | - |
| Ambulu | - | - | - | - | - | - | - | - |
| Tempurejo | - | - | - | - | - | - | - | - |
| Silo | - | - | - | - | - | - | - | - |
| Mayang | - | - | - | - | - | - | - | - |
| Mumbulsari | - | - | - | - | - | - | - | - |
| Jenggawah | - | - | - | - | - | - | - | - |
| Ajung | - | - | - | - | - | - | - | - |
| Rambi Puji | - | - | - | - | - | - | - | - |
| Balung | - | - | - | - | - | - | - | - |
| Umbulsari | - | - | - | - | - | - | - | - |
| Semboro | - | - | - | - | - | - | - | - |
| Jombang | - | - | - | - | - | - | - | - |
| Sumberbaaru | - | - | - | - | - | - | - | - |
| Tanggul | - | - | - | - | - | - | - | - |
| Bangsalsari | - | - | - | - | - | - | - | - |
| Panti | - | - | - | - | - | - | - | - |
| Sukorambi | - | - | - | - | - | - | - | - |
| Arjasa | - | - | - | - | - | - | - | - |
| Pakusari | - | - | - | - | - | - | - | - |
| Kalisat | - | - | - | - | - | - | - | - |
| Ledokombo | - | - | - | - | - | - | - | - |
| Sumberjambe | - | - | - | - | - | - | - | - |
| Sukowono | - | - | - | - | - | - | - | - |
| Jelbuk | - | - | - | - | - | - | - | - |
| Kaliwates | - | - | - | - | - | - | - | - |
| Sumbersari | - | - | - | - | - | - | - | - |
| Patrang | - | - | - | - | - | - | - | - |
| Jumlah / Total | - | - | - | - | - | - | - | - |

Sumber/Source: Dinas Tenaga Kerja dan Transmigrasi Kabupaten Jember/Labor Force and Transmigration Service Regency of Jember

Tabel
Table 3.2.6**Banyaknya Transmigran Menurut Bulan dan Jenis Program
Transmigrasi di Kabupaten Jember, 2022**
*The Number of Transmigrant By Month and Type of Program
in Jember Regency, 2022*

| Bulan Month | Transmigrasi Umum Public Transmigration | | Transmigrasi Swakarsa Initiative Transmigration | | Pemulangan Pengungsi Returning Refugees | | Jumlah Total | |
|-----------------------|--|-----|--|-----|--|-----|-----------------|-----|
| | KK | JW | KK | JW | KK | JW | KK | JW |
| (1) | (2) | (3) | (4) | (5) | (6) | (7) | (8) | (9) |
| Januari / January | - | - | - | - | - | - | - | - |
| Pebruari / February | - | - | - | - | - | - | - | - |
| Maret / March | - | - | - | - | - | - | - | - |
| April / April | - | - | - | - | - | - | - | - |
| Mei / May | - | - | - | - | - | - | - | - |
| Juni / June | - | - | - | - | - | - | - | - |
| Juli / July | - | - | - | - | - | - | - | - |
| Agustus / August | - | - | - | - | - | - | - | - |
| September / September | - | - | - | - | - | - | - | - |
| Oktober / October | - | - | - | - | - | - | - | - |
| November / November | - | - | - | - | - | - | - | - |
| Desember / December | - | - | - | - | - | - | - | - |
| Jumlah / Total | - | - | - | - | - | - | - | - |

Sumber/Source: Dinas Tenaga Kerja dan Transmigrasi Kabupaten Jember/Labor Force and Transmigration Service Regency of Jember

Tabel
Table 3.2.7

Penempatan TKI ke Luar Negeri Menurut Bulan dan Negara Tujuan di Kabupaten Jember, 2022
The Delivery of TKI (Indonesian Labor Force) Overseas By Month and Destination Country in Jember Regency, 2022

| Bulan Month | Negara Tujuan Destination Country | | | | | | | |
|-----------------------|--------------------------------------|----------|-----------|-----------|----------|------------|------------|------------|
| | Singapura | | Malaysia | | Hongkong | | Taiwan | |
| | L | P | L | P | L | P | L | P |
| (1) | (2) | (3) | (4) | (5) | (6) | (7) | (8) | (9) |
| Januari / January | - | 1 | - | - | - | 12 | 9 | 1 |
| Pebruari / February | - | 1 | - | - | - | 19 | 4 | 7 |
| Maret / March | - | 1 | - | - | 1 | 16 | 20 | 26 |
| April / April | - | 1 | - | - | - | 14 | 15 | 14 |
| Mei / May | - | - | - | - | - | 21 | 11 | 2 |
| Juni / June | - | - | 6 | - | - | 32 | 19 | 9 |
| Juli / July | - | - | 16 | 2 | - | 45 | 17 | 15 |
| Agustus / August | - | 1 | 2 | - | - | 26 | 15 | 6 |
| September / September | - | 4 | 2 | - | - | 31 | - | 16 |
| Oktober / October | - | - | 8 | 2 | - | 10 | - | 7 |
| November / November | - | - | 8 | 5 | - | 8 | - | 11 |
| Desember / December | - | - | 4 | 2 | - | 11 | - | 5 |
| Jumlah/Total | 0 | 9 | 46 | 11 | 1 | 245 | 110 | 119 |

Lanjutan Tabel/Continued Table 3.2.7

| Bulan Month | Negara Tujuan Destination Country | | | | | | Jumlah | |
|-----------------------|--------------------------------------|------|----------|------|---------|------|------------|------------|
| | Brunei Darussalam | | Aljazair | | Bahrain | | L | P |
| | L | P | L | P | L | P | | |
| (1) | (10) | (11) | (12) | (13) | (14) | (15) | (16) | (17) |
| Januari / January | - | - | - | - | - | - | 9 | 14 |
| Pebruari / February | - | - | - | - | - | - | 4 | 27 |
| Maret / March | - | - | - | - | - | - | 21 | 43 |
| April / April | - | - | - | - | - | - | 15 | 29 |
| Mei / May | - | - | - | - | - | - | 11 | 23 |
| Juni / June | - | - | - | - | - | - | 25 | 41 |
| Juli / July | - | - | - | - | - | - | 33 | 62 |
| Agustus / August | - | - | - | - | - | - | 17 | 33 |
| September / September | - | - | - | - | - | - | 2 | 51 |
| Oktober / October | - | - | - | - | - | - | 8 | 19 |
| November / November | - | - | - | - | - | - | 8 | 24 |
| Desember / December | - | - | - | - | - | - | 4 | 18 |
| Jumlah / Total | - | - | - | - | - | - | 157 | 384 |

Sumber/Source: Dinas Tenaga Kerja dan Transmigrasi Kabupaten Jember/Labor Force and Transmigration Service Regency of Jember

Tabel
Table 3.2.8

Registrasi Penempatan TKI ke Luar Negeri Menurut Bulan dan Negara Tujuan di Kabupaten Jember, 2022
The Delivery Registration of TKI (Indonesian Labor Force) Overseas By Month and Destination Country in Jember Regency, 2022

| Bulan Month | Negara Tujuan Destination Country | | | | | | | |
|-----------------------|--------------------------------------|-----------|------------|-----------|----------|------------|------------|-----|
| | Singapura | | Malaysia | | Hongkong | | Taiwan | |
| | L | P | L | P | L | P | L | P |
| (1) | (2) | (3) | (4) | (5) | (6) | (7) | (8) | (9) |
| Januari / January | - | 1 | - | - | - | 13 | 12 | - |
| Pebruari / February | - | 1 | - | - | - | 21 | 6 | - |
| Maret / March | - | 1 | - | - | 1 | 23 | 25 | - |
| April / April | - | 1 | - | - | - | 19 | 12 | - |
| Mei / May | - | - | - | - | - | 28 | 12 | - |
| Juni / June | - | - | - | 6 | - | 40 | 27 | - |
| Juli / July | - | - | 21 | 2 | - | 47 | 15 | - |
| Agustus / August | - | 2 | 7 | 9 | - | 41 | 16 | - |
| September / September | - | 6 | 10 | 6 | - | 29 | 13 | - |
| Oktober / October | - | 2 | 5 | 6 | - | 32 | 7 | - |
| November / November | - | - | 24 | 11 | - | 28 | 8 | - |
| Desember / December | - | - | 35 | 15 | - | 45 | 10 | - |
| Jumlah/Total | - | 14 | 102 | 55 | 1 | 336 | 163 | - |

Sumber/Source: Dinas Tenaga Kerja dan Transmigrasi Kabupaten Jember/Labor Force and Transmigration Service Regency of Jember

Lanjutan Tabel/Continued Table 3.2.8

| Bulan Month | Negara Tujuan Destination Country | | | | | | Jumlah | |
|-----------------------|--------------------------------------|------|----------|------|---------|------|------------|------------|
| | Brunei Darussalam | | Aljazair | | Bahrain | | L | P |
| | L | P | L | P | L | P | | |
| (1) | (10) | (11) | (12) | (13) | (14) | (15) | (16) | (17) |
| Januari / January | - | - | - | - | - | - | 12 | 14 |
| Pebruari / February | - | - | - | - | - | - | 6 | 22 |
| Maret / March | - | - | - | - | - | 1 | 26 | 25 |
| April / April | - | - | - | - | - | - | 12 | 20 |
| Mei / May | - | - | - | - | - | - | 12 | 28 |
| Juni / June | - | - | - | - | - | - | 27 | 46 |
| Juli / July | - | - | - | - | - | - | 36 | 49 |
| Agustus / August | - | - | - | - | - | - | 23 | 52 |
| September / September | - | - | - | - | - | - | 23 | 41 |
| Oktober / October | - | - | - | - | - | - | 12 | 40 |
| November / November | - | - | - | - | - | - | 32 | 39 |
| Desember / December | - | - | - | - | - | - | 45 | 60 |
| Jumlah / Total | - | - | - | - | - | - | 266 | 436 |

Sumber/Source: Dinas Tenaga Kerja dan Transmigrasi Kabupaten Jember/Labor Force and Transmigration Service Regency of Jember

Tabel 3.2.9 Banyaknya Pencari Kerja Menurut Tingkat Pendidikan dan Jenis Kelamin di Kabupaten Jember, 2022
The Number of Job Seekers According to Education Level and Sex in Jember Regency, 2022

| Uraian <i>Explanation</i> | Laki-Laki <i>Male</i> | Perempuan <i>Female</i> | Jumlah <i>Total</i> |
|--|--------------------------|----------------------------|------------------------|
| (1) | (2) | (3) | (4) |
| 0. Tidak/belum pernah sekolah/No schooling | 0 | 0 | 0 |
| 1. Belum Tamat SD/ Not graduating from ES | 0 | 0 | 0 |
| 2. Tamat SD/ ES Graduate | 121 | 117 | 238 |
| 3. Tamat SMP/ YHS Graduate | 249 | 275 | 524 |
| 4. Tamat SMA/ SHS Graduate | 1 343 | 499 | 1 842 |
| 5. D III | 44 | 48 | 92 |
| 6. Sarjana/ Bachelor | 208 | 313 | 521 |
| 7. Magister | 3 | 5 | 8 |
| Jumlah / Total | 1 968 | 1 257 | 3 225 |

Sumber/Source: Dinas Tenaga Kerja dan Transmigrasi Kabupaten Jember/Labor Force and Transmigration Service Regency of Jember

Tabel
Table 3.2.10

**Pencari Kerja Terdaftar, Lowongan Kerja Terdaftar, dan Penempatan/
Pemenuhan Tenaga Kerja Menurut Kecamatan dan Jenis Kelamin,
2022**
*Number of Registered Job Applicants, Registered Job Vacancies, and
Placement of Workers by and Sex, 2022*

| Provinsi Province | Pencari Kerja Terdaftar Registered Job Applicants | | | Lowongan Kerja Terdaftar Registered Job Vacancies | | |
|-----------------------|--|--------------|-------------------|--|-----------|-------------------|
| | L | P | Jumlah / Total | L | P | Jumlah / Total |
| (1) | (2) | (3) | (4) | (5) | (6) | (7) |
| Kecong | 29 | 26 | 55 | 3 | 2 | 5 |
| Gumukmas | 20 | 26 | 46 | 0 | 0 | 0 |
| Puger | 26 | 23 | 49 | 2 | 1 | 3 |
| Wuluhan | 30 | 66 | 96 | 0 | 0 | 0 |
| Ambulu | 70 | 68 | 138 | 5 | 5 | 10 |
| Tempurejo | 63 | 56 | 119 | 1 | 2 | 3 |
| Silo | 57 | 31 | 88 | 0 | 0 | 0 |
| Mayang | 90 | 34 | 124 | 2 | 2 | 4 |
| Mumbulsari | 26 | 35 | 61 | 1 | 3 | 4 |
| Jenggawah | 40 | 39 | 79 | 2 | 1 | 3 |
| Ajung | 65 | 26 | 91 | 5 | 3 | 8 |
| Rambi Puji | 86 | 69 | 155 | 2 | 3 | 5 |
| Balung | 78 | 18 | 96 | 2 | 3 | 5 |
| Umbulsari | 88 | 49 | 137 | 1 | 5 | 6 |
| Semboro | 52 | 22 | 74 | 2 | 3 | 5 |
| Jombang | 26 | 36 | 62 | 0 | 0 | 0 |
| Sumberbaaru | 26 | 29 | 55 | 1 | 1 | 2 |
| Tanggul | 37 | 13 | 50 | 0 | 1 | 1 |
| Bangsalsari | 50 | 26 | 76 | 0 | 0 | 0 |
| Panti | 96 | 80 | 176 | 0 | 0 | 0 |
| Sukorambi | 95 | 60 | 155 | 1 | 1 | 2 |
| Arjasa | 82 | 69 | 151 | 4 | 6 | 10 |
| Pakusari | 89 | 37 | 126 | 2 | 3 | 5 |
| Kalisat | 93 | 30 | 123 | 5 | 4 | 9 |
| Ledokombo | 79 | 12 | 91 | 2 | 2 | 4 |
| Sumberjambe | 19 | 23 | 42 | 0 | 0 | 0 |
| Sukowono | 61 | 48 | 109 | 4 | 2 | 6 |
| Jelbuk | 79 | 49 | 128 | 2 | 0 | 2 |
| Kaliwates | 126 | 37 | 163 | 12 | 9 | 21 |
| Sumbersari | 106 | 63 | 169 | 6 | 6 | 12 |
| Patrang | 102 | 57 | 159 | 5 | 8 | 13 |
| Jumlah / Total | 1 986 | 1 257 | 3 243 | 67 | 68 | 148 |

Lanjutan Tabel/*Continued Table* 3.2.10

| Provinsi <i>Province</i> | Penempatan/Pemenuhan Tenaga Kerja <i>Placement of Workers</i> | | | Jumlah <i>Total</i> | | |
|-----------------------------|--|------------|--------------------------|------------------------|--------------|--------------------------|
| | L | P | Jumlah / <i>Total</i> | L | P | Jumlah / <i>Total</i> |
| (1) | (8) | (9) | (10) | (11) | (12) | (13) |
| Kecong | 2 | 8 | 10 | 34 | 36 | 70 |
| Gumukmas | 10 | 12 | 22 | 30 | 38 | 68 |
| Puger | 8 | 11 | 19 | 36 | 35 | 71 |
| Wuluhan | 6 | 26 | 32 | 36 | 92 | 128 |
| Ambulu | 6 | 19 | 25 | 81 | 92 | 173 |
| Tempurejo | 15 | 12 | 27 | 79 | 70 | 149 |
| Silo | 18 | 16 | 34 | 75 | 47 | 122 |
| Mayang | 16 | 8 | 24 | 108 | 44 | 152 |
| Mumbulsari | 26 | 11 | 37 | 53 | 49 | 102 |
| Jenggawah | 17 | 18 | 35 | 59 | 58 | 117 |
| Ajung | 15 | 6 | 21 | 85 | 35 | 120 |
| Rambi Puji | 24 | 15 | 39 | 112 | 87 | 199 |
| Balung | 12 | 8 | 20 | 92 | 29 | 121 |
| Umbulsari | 23 | 2 | 25 | 112 | 56 | 168 |
| Sembo | 13 | 8 | 21 | 67 | 33 | 100 |
| Jombang | 13 | 23 | 36 | 39 | 59 | 98 |
| Sumberbaaru | 10 | 12 | 22 | 37 | 42 | 79 |
| Tanggul | 10 | 10 | 20 | 47 | 24 | 71 |
| Bangsalsari | 18 | 19 | 37 | 68 | 45 | 113 |
| Panti | 17 | 20 | 37 | 113 | 100 | 213 |
| Sukorambi | 16 | 23 | 39 | 112 | 84 | 196 |
| Arjasa | 19 | 21 | 40 | 105 | 96 | 201 |
| Pakusari | 15 | 11 | 26 | 106 | 51 | 157 |
| Kalisat | 36 | 26 | 62 | 134 | 60 | 194 |
| Ledokombo | 8 | 26 | 34 | 89 | 40 | 129 |
| Sumberjambe | 16 | 9 | 25 | 35 | 32 | 67 |
| Sukowono | 29 | 13 | 42 | 94 | 63 | 157 |
| Jelbuk | 16 | 25 | 41 | 97 | 74 | 171 |
| Kaliwates | 51 | 19 | 70 | 189 | 65 | 254 |
| Sumbersari | 53 | 39 | 92 | 165 | 108 | 273 |
| Patrang | 26 | 26 | 52 | 133 | 91 | 224 |
| Jumlah /<i>Total</i> | 564 | 502 | 1 066 | 2 622 | 1 835 | 4 457 |

Sumber/*Source*: Dinas Tenaga Kerja dan Transmigrasi Kabupaten Jember/*Labor Force and Transmigration Service Regency of Jember*

Tabel
Table 3.2.11

Penduduk Berumur 15 Tahun ke Atas yang Bekerja Selama Seminggu yang Lalu Menurut Golongan Umur dan Jenis Kelamin, Hasil Survei Angkatan Kerja Nasional (SAKERNAS) bulan Agustus Tahun 2022
Population 15 Years of Age and Over Who Worked During the Previous Week by Age Group and Sex, of 2022 National Labor Force Survey (SAKERNAS) in August.

| Golongan Umur <i>Age Group</i> | Laki-Laki <i>Male</i> | Perempuan <i>Female</i> | Jumlah <i>Total</i> |
|--|---------------------------------|-----------------------------------|-------------------------------|
| (1) | (2) | (3) | (4) |
| 15 - 19 | NA | NA | NA |
| 20 - 24 | NA | NA | NA |
| 25 - 29 | NA | NA | NA |
| 30 - 34 | NA | NA | NA |
| 35 - 39 | NA | NA | NA |
| 40 - 44 | NA | NA | NA |
| 45 - 49 | NA | NA | NA |
| 50 - 54 | NA | NA | NA |
| 55 - 59 | NA | NA | NA |
| 60 + | NA | NA | NA |
| Jumlah/Total | NA | NA | NA |

Sumber/Source: Badan Pusat Statistik Kabupaten Jember/Central Board of Statistics Regency of Jember

Tabel
Table 3.2.12

Jumlah Penduduk Menurut Pekerjaan di Kabupaten Jember, 2022
Total Population by Occupation in Jember Regency, 2022

| Kecamatan Subdistrict | Belum/Tidak Bekerja Not Yet / Not Working | Aparatur/Pejabat Negara Civil servants | Tenaga Pengajar Teaching staff | Wiraswasta Entrepreneur |
|--------------------------|--|--|-----------------------------------|----------------------------|
| (1) | (2) | (3) | (4) | (5) |
| Kencong | 17 639 | 773 | 570 | 19 769 |
| Gumuk Mas | 22 308 | 654 | 574 | 19 398 |
| Puger | 30 073 | 817 | 988 | 28 559 |
| Wuluhan | 30 382 | 1 011 | 1 023 | 28 908 |
| Ambulu | 28 381 | 1 271 | 1 184 | 29 355 |
| Tempurejo | 21 084 | 702 | 368 | 16 527 |
| Silo | 27 118 | 1 476 | 739 | 19 456 |
| Mayang | 13 499 | 302 | 252 | 10 912 |
| Mumbulsari | 17 837 | 399 | 324 | 15 277 |
| Jenggawah | 22 033 | 596 | 637 | 22 596 |
| Ajung | 23 245 | 787 | 532 | 22 924 |
| Rambipuji | 23 058 | 1 076 | 705 | 23 471 |
| Balung | 21 854 | 750 | 814 | 22 992 |
| Umbulsari | 20 308 | 911 | 589 | 18 782 |
| Semboro | 13 901 | 730 | 444 | 12 298 |
| Jombang | 12 313 | 482 | 422 | 16 117 |
| Sumberbaru | 30 422 | 577 | 481 | 26 403 |
| Tanggul | 25 114 | 1 245 | 650 | 23 619 |
| Bangsalsari | 32 253 | 740 | 601 | 31 745 |
| Panti | 18 493 | 337 | 362 | 14 788 |
| Sukorambi | 10 810 | 377 | 240 | 9 647 |
| Arjasa | 10 890 | 529 | 198 | 9 759 |
| Pakusari | 12 088 | 380 | 199 | 10 604 |
| Kalisat | 22 120 | 886 | 516 | 15 534 |
| Ledokombo | 18 273 | 373 | 206 | 10 250 |
| Sumberjambe | 15 480 | 270 | 199 | 7 092 |
| Sukowono | 15 490 | 481 | 376 | 11 456 |
| Jelbuk | 8 714 | 147 | 78 | 4 699 |
| Kaliwates | 36 312 | 4 528 | 2 073 | 38 481 |
| Sumbersari | 36 882 | 6 270 | 2 263 | 38 177 |
| Patrang | 29 341 | 3 101 | 1 235 | 29 164 |
| Kabupaten Jember | 667 715 | 32 978 | 19 842 | 608 759 |

Lanjutan Tabel/Continued Table 3.2.12

| Kecamatan Subdistrict | Pertanian/ Peternakan Farmers/Breeders | Nelayan Fisherman | Agama dan Kepercayaan Religion and Believe | Pelajar/Mahasiswa Student |
|--------------------------|--|----------------------|--|------------------------------|
| (1) | (6) | (7) | (8) | (9) |
| Kecong | 11 824 | 115 | 21 | 8 910 |
| Gumuk Mas | 22 361 | 112 | 34 | 10 321 |
| Puger | 20 734 | 4 546 | 33 | 16 936 |
| Wuluhan | 30 325 | 288 | 39 | 17 085 |
| Ambulu | 22 970 | 851 | 34 | 16 467 |
| Tempurejo | 19 116 | 63 | 20 | 9 616 |
| Silo | 31 430 | 21 | 55 | 14 218 |
| Mayang | 13 513 | 13 | 23 | 5 381 |
| Mumbulsari | 13 845 | 9 | 24 | 7 837 |
| Jenggawah | 16 412 | 32 | 31 | 12 561 |
| Ajung | 12 867 | 15 | 41 | 9 959 |
| Rambipuji | 13 527 | 26 | 50 | 11 370 |
| Balung | 11 354 | 42 | 50 | 10 508 |
| Umbulsari | 17 720 | 37 | 24 | 9 607 |
| Semboro | 7 860 | 9 | 10 | 5 621 |
| Jombang | 10 565 | 8 | 17 | 8 129 |
| Sumberbaru | 25 103 | 16 | 79 | 15 904 |
| Tanggul | 15 818 | 17 | 62 | 11 761 |
| Bangsalsari | 25 782 | 27 | 59 | 15 596 |
| Panti | 12 343 | 17 | 37 | 7 275 |
| Sukorambi | 7 826 | 18 | 27 | 5 249 |
| Arjasa | 9 647 | 6 | 17 | 4 776 |
| Pakusari | 9 385 | 10 | 30 | 4 785 |
| Kalisat | 18 260 | 14 | 56 | 8 241 |
| Ledokombo | 22 913 | 20 | 12 | 6 895 |
| Sumberjambe | 21 687 | 7 | 38 | 6 584 |
| Sukowono | 14 680 | 6 | 55 | 6 215 |
| Jelbuk | 11 527 | 11 | 35 | 2 760 |
| Kaliwates | 2 195 | 23 | 94 | 17 590 |
| Sumbersari | 4 911 | 11 | 83 | 18 641 |
| Patrang | 5 447 | 17 | 71 | 12 448 |
| Kabupaten Jember | 483 947 | 6 407 | 1 261 | 319 246 |

Lanjutan Tabel/*Continued Table* 3.2.12

| Kecamatan <i>Subdistrict</i> | Tenaga Kesehatan <i>Medical personel</i> | Pensiunan <i>Pensioner</i> | Lainnya <i>Others</i> | Jumlah <i>Total</i> |
|---------------------------------|---|-------------------------------|--------------------------|------------------------|
| (1) | (10) | (11) | (12) | (13) |
| Kencong | 111 | 260 | 12 063 | 72 055 |
| Gumuk Mas | 97 | 154 | 13 341 | 89 354 |
| Puger | 164 | 239 | 22 242 | 125 331 |
| Wuluhan | 226 | 278 | 17 546 | 127 111 |
| Ambulu | 235 | 307 | 17 894 | 118 949 |
| Tempurejo | 75 | 118 | 13 338 | 81 027 |
| Silo | 108 | 245 | 16 336 | 111 202 |
| Mayang | 41 | 80 | 8 089 | 52 105 |
| Mumbulsari | 73 | 118 | 13 624 | 69 367 |
| Jenggawah | 107 | 159 | 15 115 | 90 279 |
| Ajung | 117 | 144 | 13 843 | 84 474 |
| Rambipuji | 166 | 411 | 14 356 | 88 216 |
| Balung | 149 | 237 | 14 819 | 83 569 |
| Umbulsari | 156 | 217 | 11 706 | 80 057 |
| Semboro | 104 | 263 | 8 774 | 50 014 |
| Jombang | 62 | 132 | 8 226 | 56 473 |
| Sumberbaru | 77 | 153 | 17 535 | 116 750 |
| Tanggul | 131 | 435 | 15 235 | 94 087 |
| Bangsalsari | 129 | 248 | 19 322 | 126 502 |
| Panti | 40 | 101 | 12 825 | 66 618 |
| Sukorambi | 53 | 116 | 7 566 | 41 929 |
| Arjasa | 52 | 117 | 6 288 | 42 279 |
| Pakusari | 64 | 113 | 8 557 | 46 215 |
| Kalisat | 182 | 379 | 14 071 | 80 259 |
| Ledokombo | 55 | 91 | 11 051 | 70 139 |
| Sumberjambe | 30 | 77 | 12 813 | 64 277 |
| Sukowono | 76 | 162 | 12 747 | 61 744 |
| Jelbuk | 16 | 48 | 5 248 | 33 283 |
| Kaliwates | 611 | 1 364 | 21 636 | 124 907 |
| Sumbersari | 658 | 1 880 | 23 948 | 133 724 |
| Patrang | 305 | 1 410 | 19 398 | 101 937 |
| Kabupaten Jember | 4 470 | 10 056 | 429 552 | 2 584 233 |

Sumber/*Source*: Dinas Kependudukan dan Pencatatan Sipil Kabupaten Jember/*Department of Population and Civil Registration of Jember Regency*

<https://jemberkab.bps.go.id>

2022

Sosial dan Kesejahteraan Rakyat

04

Social and Welfare



Jumlah Desa/Kelurahan yang Mengalami Bencana Alam Menurut Kecamatan di Kabupaten Jember, 2022
Number of Villages/Sub-Districts Experiencing Natural Disasters by Districts Jember Regency, 2022

| | |
|-------------------------|----|
| Banjir/Flood | 48 |
| Gempa Bumi/Earthquake | 1 |
| Tanah Longsor/Landslide | 44 |

Jumlah Desa/Kelurahan yang Memiliki Fasilitas Sekolah Menurut Kecamatan dan Tingkat Pendidikan, 2022
Number of Villages/Wards With School Facilities and Education Level, 2022


| | |
|------------------|-----|
| SD | ... |
| SMP | ... |
| SMA | ... |
| Perguruan Tinggi | ... |

Banyaknya Puskesmas dan Rumah Sakit yang Berobat, 2022
Number of Puskesmas and Treatment Visitors, 2022

| | |
|----------------------------|----|
| Puskesmas/Community Health | 50 |
| Rumah Sakit/Hospital | 10 |

Banyaknya Penduduk Menurut Agama, 2022
The Number of People According to Religion, 2022

| | |
|----------------------|-----------|
| Islam/Islam | 2.553.018 |
| Katolik/Catholic | 8.309 |
| Protestan/Protestant | 19.744 |
| Hindu/Hindu | 1.636 |
| Budha/Buddha | 1.324 |



PENJELASAN TEKNIS

1. Data yang tersaji pada bab ini meliputi data pendidikan, data keagamaan, data kesehatan, data Keluarga Berencana (KB), data hukum dan data sosial Lainnya.
2. Data pendidikan meliputi data jumlah sekolah, murid dan guru TK, SD, SLTP, dan SMU menurut kecamatan, jumlah Perguruan Tinggi / Akademi, jumlah jurusan dan program studi, jumlah mahasiswa, jumlah dosen dan jumlah lulusan.
3. Untuk data PAUD, TK, SD, sampai dengan SMK bersumber dari Dinas Pendidikan Nasional Kabupaten Jember dan Badan Koordinasi Wilayah Kabupaten Jember. Untuk data RA, MI sampai dengan MA bersumber dari Kantor Kementerian Agama Kabupaten Jember. Sedangkan data Perguruan Tinggi/Akademi bersumber dari masing-masing Perguruan Tinggi/Akademi yang ada di Kabupaten Jember.
4. Data yang bersumber dari Kantor Kementerian Agama Kabupaten Jember meliputi banyaknya penduduk menurut agama, banyaknya tempat ibadah, banyaknya jemaah haji, banyaknya talak, cerai dan rujuk yang dirinci kecamatan. Selain itu disajikan data lembaga

TECHNICAL NOTES

1. *The data presented in this chapter includes education, religion, health, family planning (KB), Laws and other social data.*
2. *The data of education includes number of schools, students, and teachers of Kindergarten, ES, YHS, and SHS by subdistrict, number of universities / academy, departments, programs, students, lecturers and graduates.*
3. *The data of Kindergarten, ES, YHS and JHS is obtained from National Education Service of Jember Regency. The data of Kindergarten, RA, MI and MA is obtained from Religion Department Office of Jember Regency. While of University/ Academy is obtained from each University in Jember Regency.*
4. *The data obtained from Religion Department Office of Jember Regency includes population based on religion, number of house of worship, pilgrimage to Mecca, marriage, divorce, talak and rujuk in every subdistrict. Besides, presented is the data of educational institution under Religion Department.*
5. *The data of health from Health Service of Jember Regency includes the number of means of health and medical force by type,*

pendidikan yang ada dibawah wewenang Kementerian Agama.

5. Data kesehatan yang berasal dari Dinas Kesehatan Kabupaten Jember meliputi banyaknya sarana kesehatan dan tenaga medis menurut jenisnya, Banyaknya pasien Puskesmas/RSU rawat inap maupun rawat jalan, dan pencapaian imunisasi. Sedangkan dari PMI cabang Jember disajikan data tentang banyaknya persediaan darah dan darah yang tersalurkan menurut golongan darah, data pendonor yang dirinci menurut jenis kelamin dan golongan darah donor.
6. Data Keluarga Berencana meliputi data banyaknya petugas dan fasilitas KB menurut Kecamatan, data penggunaan alat kontrasepsi oleh Pasangan Usia Subur (PUS) untuk peserta KB Aktif maupun peserta KB baru, data keluarga pra sejahtera dan keluarga sejahtera yang berasal dari Badan Pemberdayaan Perempuan dan Keluarga Berencana Kabupaten Jember. Sedangkan data banyaknya keluarga miskin dan keluarga Pengganti Kompensasi Subsidi Bahan Bakar Minyak (PKSBBM) yang menerima jatah beras dari pemerintah dalam hal ini Bulog Divisi Regional XI Kabupaten Jember.

number of patients in hospital and immunization. From PMI Jember presented is the data of blood stock and blood distributed by blood type, donor details including sex and blood type.

6. *Family planning data includes the data of officials and facilities of KB by subdistrict, of the usage of contraception by couple at fertile age (PUS) for active member or new member, of prosperous family and prosperous family from Board of Women Enforcement and Family Planning of Jember Regency as well as the data of poor family and Fuel Subsidy Recipient Family (PKSBBM) that receives rice from Bulog Regional Division XI Regency of Jember.*

ULASAN**DESCRIPTION**

Jumlah sekolah untuk SD sederajat (SD negeri/swasta dan Madrasah Ibtidaiyah negeri/ swasta), SLTP sederajat (SMP negeri/ swasta, Madrasah Tsanawiyah negeri/swasta dan SMP Terbuka) dan SLTA sederajat (SMA negeri/ swasta, Madrasah Aliyah negeri/ swasta dan SMK) pada tahun 2022 masing-masing sebanyak 1.459 unit, 594 unit dan 360 unit dengan jumlah murid sebanyak 218.795 siswa (SD), 108.695 siswa (SLTP) dan 202.553 siswa (SLTA).

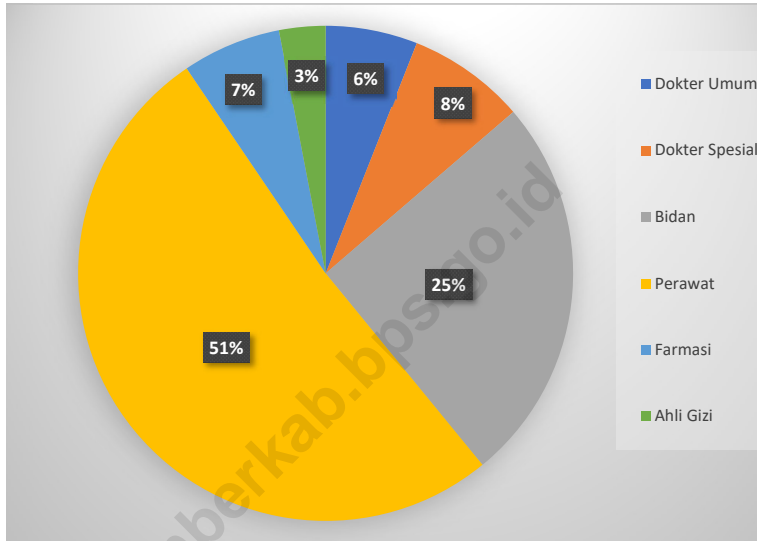
Jumlah fasilitas kesehatan yang terdapat di Kabupaten Jember diantaranya Puskesmas sebanyak 50 unit dan Puskesmas Pembantu (Pustu) sebanyak 138 unit.

The number of schools for the elementary school (public/private elementary school and public private Madrasah Ibtidaiyah), junior high school (public/private junior high school, public/private Madrasah Tsanawiyah and Open Middle School) and senior high school (public/private high school, public/private Madrasah Aliyah and SMK) in 2022 is 1,459 units, 594 units and 360 units with a total of 218,795 students (SD), 108,695 students (SLTP) and 202,553 students (SLTA).

The number of health facilities in Jember Regency includes 50 unit of Puskesmas and 138 units of Supporting Health Center (Pustu).

Gambar 4.1
Figures

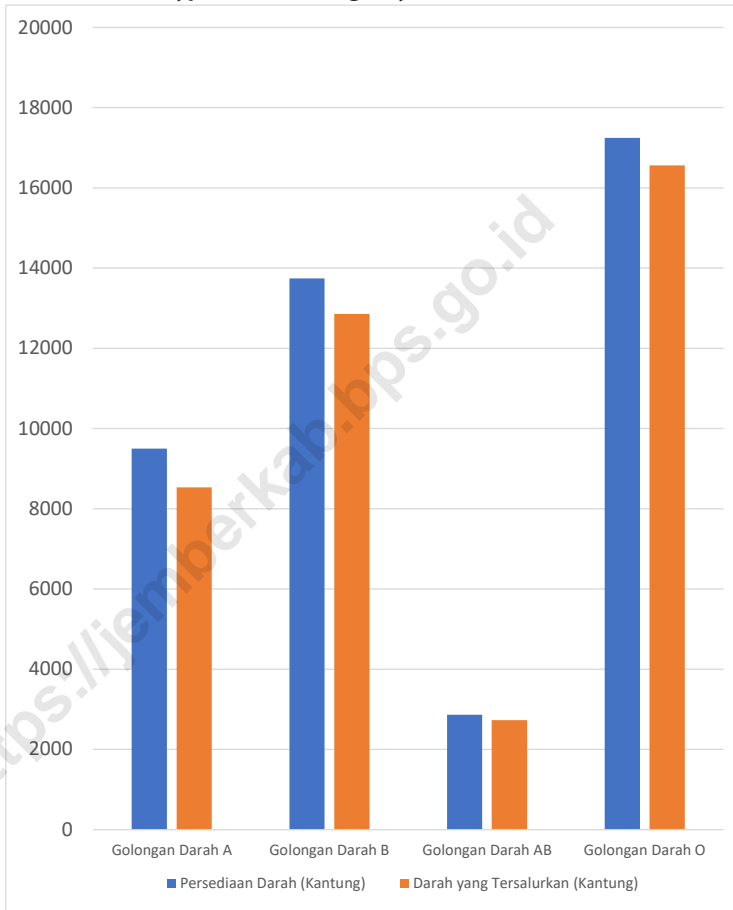
Angka Partisipasi Murni (APM) dan Angka Partisipasi Kasar (APK) Menurut Jenjang Pendidikan di Kabupaten Jember, 2021 dan 2022
Net Participation Rates and Gross Participation Rates by Educational Level in Jember Regency, 2021 and 2022



Sumber/Source : BPS, Survei Sosial Ekonomi Nasional (Susenas)/BPS-Statistics Indonesia, National Socioeconomic Survey

Gambar 4.2
Figures

Banyaknya Persediaan Darah dan Darah yang Tersalurkan Menurut Golongan Darah di Kabupaten Jember, 2022
The Number of Blood Stock and Blood Distributed By Blood Type in Jember Regency, 2022



Sumber/Source : Palang Merah Indonesia Cabang Jember./Indonesian Red Cross Branch of Jember

4.1 PENDIDIKAN EDUCATION

Tabel 4.1.1 Jumlah Sekolah, Guru, dan Murid Taman Kanak-Kanak (TK) di Bawah Kementerian Pendidikan, Kebudayaan, Riset, dan Teknologi Menurut Kecamatan di Kabupaten Jember, 2021/2022 dan 2022/2023
Number of Schools, Teachers, and Pupils in Kindergarten Under The Ministry of Education, Culture, Research, and Technology by Subdistrict in Jember Regency, 2021/2022 and 2022/2023

| Kecamatan Subdistrict | Sekolah/Schools | | | | | |
|--------------------------|-----------------|-----------|----------------|------------|--------------|------------|
| | Negeri/Public | | Swasta/Private | | Jumlah/Total | |
| | 2021/2022 | 2022/2023 | 2021/2022 | 2022/2023 | 2021/2022 | 2022/2023 |
| (1) | (2) | (3) | (4) | (5) | (6) | (7) |
| Kencong | - | - | 37 | 37 | 37 | 37 |
| Gumukmas | - | - | 35 | 36 | 35 | 36 |
| Puger | - | - | 51 | 51 | 51 | 51 |
| Wuluhan | - | - | 60 | 60 | 60 | 60 |
| Ambulu | - | - | 54 | 54 | 54 | 54 |
| Tempurejo | - | - | 24 | 25 | 24 | 25 |
| Silo | - | - | 39 | 39 | 39 | 39 |
| Mayang | - | - | 13 | 13 | 13 | 13 |
| Mumbulsari | - | - | 12 | 13 | 12 | 13 |
| Jenggawah | - | - | 37 | 37 | 37 | 37 |
| Ajung | - | - | 26 | 27 | 26 | 27 |
| Rambipuji | - | - | 27 | 27 | 27 | 27 |
| Balung | - | - | 43 | 43 | 43 | 43 |
| Umbulsari | - | - | 37 | 37 | 37 | 37 |
| Semboro | - | - | 17 | 18 | 17 | 18 |
| Jombang | - | - | 26 | 26 | 26 | 26 |
| Sumberbaru | - | - | 28 | 29 | 28 | 29 |
| Tanggul | - | - | 40 | 41 | 40 | 41 |
| Bangsalsari | - | - | 36 | 36 | 36 | 36 |
| Panti | - | - | 26 | 26 | 26 | 26 |
| Sukorambi | - | - | 14 | 15 | 14 | 15 |
| Arjasa | - | - | 8 | 8 | 8 | 8 |
| Pakusari | - | - | 14 | 14 | 14 | 14 |
| Kalisat | - | - | 17 | 18 | 17 | 18 |
| Ledokombo | - | - | 20 | 21 | 20 | 21 |
| Sumberjambe | - | - | 18 | 18 | 18 | 18 |
| Sukowono | - | - | 24 | 24 | 24 | 24 |
| Jelbuk | - | - | 7 | 7 | 7 | 7 |
| Kaliwates | - | - | 56 | 57 | 56 | 57 |
| Sumbersari | - | - | 61 | 61 | 61 | 61 |
| Patrang | - | - | 39 | 40 | 39 | 40 |
| Kabupaten Jember | - | - | 946 | 958 | 946 | 958 |

Lanjutan Tabel/*Continued Table 4.1.1*

| Kecamatan Subdistrict | Guru ¹ /Teachers ¹ | | | | | |
|--------------------------|--|------------|---------------------------------------|------------|--------------|------------|
| | Tetap / Permanent Teacher | | Tidak Tetap / Nonpermanent Teacher | | Jumlah/Total | |
| | 2021/2022 | 2022/2023 | 2021/2022 | 2022/2023 | 2021/2022 | 2022/2023 |
| (1) | (8) | (9) | (10) | (11) | (12) | (13) |
| Kencong | 141 | ... | 8 | ... | 149 | ... |
| Gumukmas | 132 | ... | 0 | ... | 132 | ... |
| Puger | 192 | ... | 26 | ... | 218 | ... |
| Wuluhan | 245 | ... | 0 | ... | 245 | ... |
| Ambulu | 258 | ... | 3 | ... | 261 | ... |
| Tempurejo | 102 | ... | 1 | ... | 103 | ... |
| Silo | 132 | ... | 1 | ... | 133 | ... |
| Mayang | 50 | ... | 3 | ... | 53 | ... |
| Mumbulsari | 34 | ... | 1 | ... | 35 | ... |
| Jenggawah | 147 | ... | 16 | ... | 163 | ... |
| Ajung | 102 | ... | 0 | ... | 102 | ... |
| Rambipuji | 108 | ... | 3 | ... | 111 | ... |
| Balung | 186 | ... | 4 | ... | 190 | ... |
| Umbulsari | 138 | ... | 0 | ... | 138 | ... |
| Semoro | 70 | ... | 16 | ... | 86 | ... |
| Jombang | 105 | ... | 2 | ... | 107 | ... |
| Sumberbaru | 100 | ... | 3 | ... | 103 | ... |
| Tanggul | 150 | ... | 39 | ... | 189 | ... |
| Bangsalsari | 113 | ... | 2 | ... | 115 | ... |
| Panti | 96 | ... | 33 | ... | 129 | ... |
| Sukorambi | 36 | ... | 1 | ... | 37 | ... |
| Arjasa | 29 | ... | 0 | ... | 29 | ... |
| Pakusari | 40 | ... | 1 | ... | 41 | ... |
| Kalisat | 69 | ... | 31 | ... | 100 | ... |
| Ledokombo | 64 | ... | 8 | ... | 72 | ... |
| Sumberjambe | 62 | ... | 21 | ... | 83 | ... |
| Sukowono | 81 | ... | 0 | ... | 81 | ... |
| Jelbuk | 21 | ... | 1 | ... | 22 | ... |
| Kaliwates | 303 | ... | 7 | ... | 310 | ... |
| Sumbersari | 293 | ... | 13 | ... | 306 | ... |
| Patrang | 169 | ... | 3 | ... | 172 | ... |
| Kabupaten Jember | 3768 | ... | 247 | ... | 4015 | ... |

Lanjutan Tabel/Continued Table 4.1.1

| Kecamatan Subdistrict | Murid/Pupils | | | | | |
|--------------------------|---------------|-----------|----------------|---------------|---------------|---------------|
| | Negeri/Public | | Swasta/Private | | Jumlah/Total | |
| | 2021/2022 | 2022/2023 | 2021/2022 | 2022/2023 | 2021/2022 | 2022/2023 |
| (1) | (14) | (15) | (16) | (17) | (18) | (19) |
| Kencong | - | - | 1 496 | 1 495 | 1 496 | 1 495 |
| Gumukmas | - | - | 1 545 | 1 648 | 1 545 | 1 648 |
| Puger | - | - | 2 284 | 2 368 | 2 284 | 2 368 |
| Wuluhan | - | - | 2 753 | 2 681 | 2 753 | 2 681 |
| Ambulu | - | - | 3 031 | 2 965 | 3 031 | 2 965 |
| Tempurejo | - | - | 1 230 | 1 267 | 1 230 | 1 267 |
| Silo | - | - | 1 670 | 1 667 | 1 670 | 1 667 |
| Mayang | - | - | 714 | 722 | 714 | 722 |
| Mumbulsari | - | - | 450 | 479 | 450 | 479 |
| Jenggawah | - | - | 1 969 | 1 991 | 1 969 | 1 991 |
| Ajung | - | - | 1 255 | 1 343 | 1 255 | 1 343 |
| Rambipuji | - | - | 1 421 | 1 437 | 1 421 | 1 437 |
| Balung | - | - | 1 968 | 2 079 | 1 968 | 2 079 |
| Umbulsari | - | - | 1 745 | 1 750 | 1 745 | 1 750 |
| Sembo | - | - | 839 | 906 | 839 | 906 |
| Jombang | - | - | 1 149 | 1 114 | 1 149 | 1 114 |
| Sumberbaru | - | - | 1 278 | 1 310 | 1 278 | 1 310 |
| Tanggul | - | - | 1 694 | 1 765 | 1 694 | 1 765 |
| Bangsalsari | - | - | 1 398 | 1 459 | 1 398 | 1 459 |
| Panti | - | - | 1 160 | 1 181 | 1 160 | 1 181 |
| Sukorambi | - | - | 469 | 445 | 469 | 445 |
| Arjasa | - | - | 330 | 334 | 330 | 334 |
| Pakusari | - | - | 597 | 634 | 597 | 634 |
| Kalisat | - | - | 909 | 910 | 909 | 910 |
| Ledokombo | - | - | 769 | 772 | 769 | 772 |
| Sumberjambe | - | - | 867 | 840 | 867 | 840 |
| Sukowono | - | - | 835 | 843 | 835 | 843 |
| Jelbuk | - | - | 223 | 216 | 223 | 216 |
| Kaliwates | - | - | 2 854 | 3 018 | 2 854 | 3 018 |
| Sumbersari | - | - | 3 007 | 3 262 | 3 007 | 3 262 |
| Patrang | - | - | 1 831 | 2 106 | 1 831 | 2 106 |
| Kabupaten Jember | - | - | 43 740 | 45 007 | 43 740 | 45 007 |

Catatan/Note: ¹ Jumlah guru termasuk kepala sekolah dan guru/The total of teachers including headmaster and teacher

Sumber/Source: Kementerian Pendidikan, Kebudayaan, Riset, dan Teknologi, Data Semester Ganjil/Ministry of Education, Culture, Research, and Technology, Odd semester report data

Tabel
Table 4.1.2

**Jumlah Sekolah, Guru, dan Murid Raudatul Athfal (RA) di Bawah
Kementerian Agama Menurut Kecamatan, 2021/2022 dan 2022/2023**
**Number of Schools, Teachers, and Pupils in Raudatul Athfal (RA) Under The
Ministry of Religious Affairs by Subdistrict, 2021/2022 and 2022/2023**

| Kecamatan Subdistrict | Sekolah/Schools | | Guru /Teachers ¹ | | Murid/Students | |
|--------------------------|-----------------|------------|-----------------------------|-------------|----------------|---------------|
| | 2021/2022 | 2022/2023 | 2021/2022 | 2022/2023 | 2021/2022 | 2022/2023 |
| (1) | (2) | (3) | (4) | (5) | (6) | (7) |
| Kencong | 1 | 1 | 6 | 6 | 0 | 96 |
| Gumukmas | 11 | 11 | 43 | 40 | 462 | 479 |
| Puger | 18 | 18 | 90 | 77 | 761 | 761 |
| Wuluhan | 10 | 10 | 45 | 43 | 393 | 393 |
| Ambulu | 5 | 5 | 26 | 24 | 204 | 208 |
| Tempurejo | 11 | 12 | 56 | 39 | 351 | 561 |
| Silo | 36 | 36 | 144 | 114 | 1345 | 1345 |
| Mayang | 13 | 12 | 43 | 45 | 317 | 391 |
| Mumbulsari | 19 | 18 | 81 | 54 | 758 | 756 |
| Jenggawah | 10 | 10 | 50 | 43 | 425 | 425 |
| Ajung | 16 | 16 | 73 | 63 | 558 | 712 |
| Rambipuji | 11 | 10 | 46 | 39 | 548 | 532 |
| Balung | 7 | 7 | 35 | 27 | 428 | 428 |
| Umbulsari | 4 | 4 | 14 | 14 | 184 | 184 |
| Semboro | 4 | 4 | 13 | 11 | 159 | 159 |
| Jombang | 5 | 5 | 19 | 19 | 174 | 174 |
| Sumberbaru | 14 | 21 | 66 | 57 | 664 | 790 |
| Tanggul | 12 | 11 | 45 | 44 | 411 | 435 |
| Bangsalsari | 25 | 24 | 111 | 112 | 1 252 | 1 251 |
| Panti | 14 | 15 | 57 | 44 | 488 | 551 |
| Sukorambi | 14 | 13 | 63 | 50 | 432 | 416 |
| Arjasa | 10 | 10 | 38 | 27 | 249 | 312 |
| Pakusari | 4 | 4 | 16 | 16 | 93 | 93 |
| Kalisat | 11 | 12 | 42 | 40 | 395 | 386 |
| Ledokombo | 13 | 13 | 57 | 42 | 456 | 457 |
| Sumberjambe | 17 | 18 | 50 | 50 | 499 | 561 |
| Sukowono | 9 | 8 | 30 | 38 | 356 | 347 |
| Jelbuk | 9 | 6 | 20 | 18 | 166 | 166 |
| Kaliwates | 10 | 9 | 50 | 53 | 530 | 510 |
| Sumbersari | 14 | 13 | 51 | 50 | 431 | 431 |
| Patrang | 14 | 15 | 68 | 50 | 546 | 564 |
| Kabupaten Jember | 371 | 371 | 1548 | 1349 | 14 035 | 14 874 |

Catatan/Note: Seluruh Raudatul Athfal (RA) berstatus swasta/All Raudatul Athfal (RA) are private

Sumber/Source: Kementerian Agama, EMIS, Data Semester Ganjil/Ministry of Religious Affairs, EMIS, Odd semester report data

Tabel
Table 4.1.3

**Jumlah Sekolah, Guru, dan Murid Sekolah Dasar (SD) di Bawah
Kementerian Pendidikan, Kebudayaan, Riset, dan Teknologi Menurut
Kecamatan di Kabupaten Jember, 2021/2022 dan 2022/2023**
*Number of Schools, Teachers, and Pupils in Elementary Schools Under The
Ministry of Education, Culture, Research, and Technology by Subdistrict in
Jember Regency, 2021/2022 and 2022/2023*

| Kecamatan Subdistrict | Sekolah/Schools | | | | | |
|--------------------------|-----------------|------------|----------------|------------|--------------|-------------|
| | Negeri/Public | | Swasta/Private | | Jumlah/Total | |
| | 2021/2022 | 2022/2023 | 2021/2022 | 2022/2023 | 2021/2022 | 2022/2023 |
| (1) | (2) | (3) | (4) | (5) | (6) | (7) |
| Kencong | 25 | 25 | 5 | 5 | 30 | 30 |
| Gumukmas | 35 | 35 | 7 | 7 | 42 | 42 |
| Puger | 42 | 42 | 4 | 4 | 46 | 46 |
| Wuluhan | 37 | 37 | 19 | 19 | 56 | 56 |
| Ambulu | 40 | 40 | 8 | 8 | 48 | 48 |
| Tempurejo | 43 | 43 | 0 | 0 | 43 | 43 |
| Silo | 39 | 39 | 7 | 9 | 46 | 48 |
| Mayang | 23 | 23 | 1 | | 24 | 23 |
| Mumbulsari | 21 | 21 | 3 | 3 | 24 | 24 |
| Jenggawah | 27 | 27 | 3 | 3 | 30 | 30 |
| Ajung | 18 | 18 | 3 | 3 | 21 | 21 |
| Rambipuji | 31 | 31 | 1 | 1 | 32 | 32 |
| Balung | 25 | 25 | 6 | 6 | 31 | 31 |
| Umbulsari | 31 | 31 | 2 | 2 | 33 | 33 |
| Semboro | 19 | 19 | 1 | 1 | 20 | 20 |
| Jombang | 22 | 22 | 3 | 3 | 25 | 25 |
| Sumberbaru | 45 | 45 | 9 | 9 | 54 | 54 |
| Tanggul | 32 | 32 | 6 | 6 | 38 | 38 |
| Bangsalsari | 45 | 45 | 2 | 2 | 47 | 47 |
| Panti | 19 | 16 | 2 | 1 | 21 | 17 |
| Sukorambi | 19 | 12 | 1 | 1 | 20 | 13 |
| Arjasa | 21 | 21 | 0 | 0 | 21 | 21 |
| Pakusari | 16 | 16 | 0 | 0 | 16 | 16 |
| Kalisat | 40 | 40 | 3 | 3 | 43 | 43 |
| Ledokombo | 33 | 33 | 2 | 2 | 35 | 35 |
| Sumberjambe | 30 | 30 | 2 | 3 | 32 | 33 |
| Sukowono | 26 | 26 | 3 | 4 | 29 | 30 |
| Jelbuk | 18 | 18 | 0 | 0 | 18 | 18 |
| Kaliwates | 25 | 25 | 15 | 15 | 40 | 40 |
| Sumbersari | 31 | 31 | 11 | 13 | 42 | 44 |
| Patrang | 28 | 28 | 5 | 6 | 33 | 34 |
| Kabupaten Jember | 906 | 896 | 134 | 139 | 1 040 | 1035 |

Lanjutan Tabel/Continued Table 4.1.3

| Kecamatan Subdistrict | Guru ¹ /Teachers ¹ | | | | | |
|--------------------------|--|------------|----------------|------------|---------------|------------|
| | Negeri/Public | | Swasta/Private | | Jumlah/Total | |
| | 2021/2022 | 2022/2023 | 2021/2022 | 2022/2023 | 2021/2022 | 2022/2023 |
| (1) | (8) | (9) | (10) | (11) | (12) | (13) |
| Kencong | 349 | ... | 58 | ... | 407 | ... |
| Gumukmas | 460 | ... | 67 | ... | 527 | ... |
| Puger | 749 | ... | 41 | ... | 790 | ... |
| Wuluhan | 620 | ... | 203 | ... | 823 | ... |
| Ambulu | 615 | ... | 65 | ... | 680 | ... |
| Tempurejo | 517 | ... | - | ... | 517 | ... |
| Silo | 495 | ... | 54 | ... | 549 | ... |
| Mayang | 262 | ... | 7 | ... | 269 | ... |
| Mumbulsari | 303 | ... | 24 | ... | 327 | ... |
| Jenggawah | 454 | ... | 22 | ... | 476 | ... |
| Ajung | 343 | ... | 23 | ... | 366 | ... |
| Rambipuji | 513 | ... | 14 | ... | 527 | ... |
| Balung | 380 | ... | 60 | ... | 440 | ... |
| Umbulsari | 412 | ... | 16 | ... | 428 | ... |
| Semoro | 320 | ... | 8 | ... | 328 | ... |
| Jombang | 279 | ... | 24 | ... | 303 | ... |
| Sumberbaru | 586 | ... | 54 | ... | 640 | ... |
| Tanggul | 505 | ... | 58 | ... | 563 | ... |
| Bangsalsari | 734 | ... | 14 | ... | 748 | ... |
| Panti | 309 | ... | 13 | ... | 322 | ... |
| Sukorambi | 267 | ... | 6 | ... | 273 | ... |
| Arjasa | 267 | ... | - | ... | 267 | ... |
| Pakusari | 234 | ... | - | ... | 234 | ... |
| Kalisat | 566 | ... | 39 | ... | 605 | ... |
| Ledokombo | 382 | ... | 15 | ... | 397 | ... |
| Sumberjambe | 307 | ... | 16 | ... | 323 | ... |
| Sukowono | 389 | ... | 30 | ... | 419 | ... |
| Jelbuk | 161 | ... | - | ... | 161 | ... |
| Kaliwates | 458 | ... | 246 | ... | 704 | ... |
| Sumbersari | 510 | ... | 189 | ... | 699 | ... |
| Patrang | 521 | ... | 88 | ... | 609 | ... |
| Kabupaten Jember | 13 267 | ... | 1 454 | ... | 14 721 | ... |

Lanjutan Tabel/Continued Table 4.1.3

| Kecamatan Subdistrict | Murid/Pupils | | | | | |
|--------------------------|----------------|----------------|----------------|---------------|----------------|----------------|
| | Negeri/Public | | Swasta/Private | | Jumlah/Total | |
| | 2021/2022 | 2022/2023 | 2021/2022 | 2022/2023 | 2021/2022 | 2022/2023 |
| (1) | (14) | (15) | (16) | (17) | (18) | (19) |
| Kecong | 2 964 | 2 876 | 941 | 956 | 3 905 | 3 832 |
| Gumukmas | 3 864 | 3 779 | 711 | 718 | 4 575 | 4 497 |
| Puger | 6 582 | 6 339 | 674 | 695 | 7 256 | 7 034 |
| Wuluhan | 4 787 | 4 683 | 3 027 | 3 086 | 7 814 | 7 769 |
| Ambulu | 5 430 | 5 280 | 891 | 905 | 6 321 | 6 185 |
| Tempurejo | 5 708 | 5 586 | - | 0 | 5 708 | 5 586 |
| Silo | 6 655 | 6 490 | 603 | 637 | 7 258 | 7 127 |
| Mayang | 3 563 | 3 490 | 65 | 76 | 3 628 | 3 566 |
| Mumbulsari | 4 501 | 4 433 | 193 | 180 | 4 694 | 4 613 |
| Jenggawah | 5 306 | 5 184 | 315 | 323 | 5 621 | 5 507 |
| Ajung | 4 127 | 3 958 | 137 | 137 | 4 264 | 4 095 |
| Rambipuji | 5 484 | 5 367 | 292 | 272 | 5 776 | 5 639 |
| Balung | 2 926 | 2 817 | 794 | 861 | 3 720 | 3 678 |
| Umbulsari | 3 575 | 3 482 | 199 | 205 | 3 774 | 3 687 |
| Semoro | 3 169 | 3 095 | 94 | 93 | 3 263 | 3 188 |
| Jombang | 2 163 | 2 038 | 394 | 487 | 2 557 | 2 525 |
| Sumberbaru | 7 484 | 7 476 | 668 | 680 | 8 152 | 8 156 |
| Tanggul | 5 627 | 5 452 | 879 | 923 | 6 506 | 6 375 |
| Bangsalsari | 8 055 | 7 903 | 267 | 285 | 8 322 | 8 188 |
| Panti | 192 | 2 930 | 130 | 46 | 322 | 2 976 |
| Sukorambi | 2 693 | 1 602 | 50 | 28 | 2 743 | 1 630 |
| Arjasa | 3 237 | 3 103 | - | 0 | 3 237 | 3 103 |
| Pakusari | 2 833 | 2 710 | - | 0 | 2 833 | 2 710 |
| Kalisat | 5 675 | 5 418 | 596 | 651 | 6 271 | 6 069 |
| Ledokombo | 4 631 | 4 603 | 240 | 256 | 4 871 | 4 859 |
| Sumberjambe | 4 068 | 3 980 | 273 | 304 | 4 341 | 4 284 |
| Sukowono | 4 496 | 4 366 | 388 | 405 | 4 884 | 4 771 |
| Jelbuk | 2 220 | 2 135 | - | 0 | 2 220 | 2 135 |
| Kaliwates | 6 691 | 6 489 | 3 768 | 3 882 | 10 459 | 10 371 |
| Sumbersari | 7 177 | 7 064 | 2 947 | 3 008 | 10 124 | 10 072 |
| Patrang | 6 936 | 6 736 | 1 103 | 1 122 | 8 039 | 7 858 |
| Kabupaten Jember | 142 819 | 140 864 | 20 639 | 21 221 | 163 458 | 162 085 |

Catatan/Note: ¹ Jumlah guru termasuk kepala sekolah dan guru/The total of teachers including headmaster and teacher
 Sumber/Source: Kementerian Pendidikan, Kebudayaan, Riset, dan Teknologi, data semester ganjil/Ministry of Education, Culture, Research, and Technology, odd semester report data

Tabel
Table 4.1.4

Jumlah Sekolah, Guru, dan Murid Madrasah Ibtidaiyah (MI) di Bawah Kementerian Agama Menurut Kecamatan di Kabupaten Jember, 2021/2022 dan 2022/2023
Number of Schools, Teachers, and Pupils in Madrasah Ibtidaiyah (MI) Under The Ministry of Religious Affairs by Subdistrict in Jember Regency, 2021/2022 and 2022/2023

| Kecamatan Subdistrict | Sekolah/Schools | | | | | |
|--------------------------|-----------------|-----------|----------------|------------|--------------|------------|
| | Negeri/Public | | Swasta/Private | | Jumlah/Total | |
| | 2021/2022 | 2022/2023 | 2021/2022 | 2022/2023 | 2021/2022 | 2022/2023 |
| (1) | (2) | (3) | (4) | (5) | (6) | (7) |
| Kencong | 0 | 0 | 18 | 19 | 18 | 19 |
| Gumukmas | 0 | 0 | 17 | 19 | 17 | 19 |
| Puger | 0 | 0 | 22 | 22 | 22 | 22 |
| Wuluhan | 0 | 0 | 20 | 20 | 20 | 20 |
| Ambulu | 0 | 0 | 17 | 19 | 17 | 19 |
| Tempurejo | 0 | 0 | 9 | 9 | 9 | 9 |
| Silo | 2 | 2 | 22 | 23 | 24 | 25 |
| Mayang | 0 | 0 | 12 | 12 | 12 | 12 |
| Mumbulsari | 0 | 0 | 12 | 11 | 12 | 11 |
| Jenggawah | 0 | 0 | 15 | 15 | 15 | 15 |
| Ajung | 0 | 0 | 15 | 15 | 15 | 15 |
| Rambipuji | 0 | 0 | 10 | 10 | 10 | 10 |
| Balung | 1 | 1 | 21 | 21 | 22 | 22 |
| Umbulsari | 0 | 0 | 17 | 17 | 17 | 17 |
| Semboro | 0 | 0 | 5 | 5 | 5 | 5 |
| Jombang | 0 | 0 | 14 | 15 | 14 | 15 |
| Sumberbaru | 0 | 0 | 30 | 30 | 30 | 30 |
| Tanggul | 1 | 1 | 19 | 19 | 20 | 20 |
| Bangsalsari | 0 | 0 | 26 | 27 | 26 | 27 |
| Panti | 0 | 0 | 18 | 18 | 18 | 18 |
| Sukorambi | 0 | 0 | 8 | 8 | 8 | 8 |
| Arjasa | 1 | 1 | 3 | 2 | 4 | 3 |
| Pakusari | 0 | 0 | 5 | 4 | 5 | 4 |
| Kalisat | 0 | 0 | 5 | 7 | 5 | 7 |
| Ledokombo | 0 | 0 | 10 | 9 | 10 | 9 |
| Sumberjambe | 0 | 0 | 7 | 9 | 7 | 9 |
| Sukowono | 0 | 0 | 4 | 5 | 4 | 5 |
| Jelbuk | 0 | 0 | 9 | 6 | 9 | 6 |
| Kaliwates | 0 | 0 | 7 | 7 | 7 | 7 |
| Sumbersari | 1 | 1 | 7 | 7 | 8 | 8 |
| Patrang | 0 | 0 | 6 | 8 | 6 | 8 |
| Kabupaten Jember | 6 | 6 | 410 | 418 | 416 | 424 |

Lanjutan Tabel/Continued Table 4.1.4

| Kecamatan Subdistrict | Guru /Teachers | | | | | |
|--------------------------|----------------|------------|----------------|--------------|--------------|--------------|
| | Negeri/Public | | Swasta/Private | | Jumlah/Total | |
| | 2021/2022 | 2022/2023 | 2021/2022 | 2022/2023 | 2021/2022 | 2022/2023 |
| (1) | (8) | (9) | (10) | (11) | (12) | (13) |
| Kencong | 0 | 0 | 214 | 188 | 214 | 188 |
| Gumukmas | 0 | 0 | 198 | 188 | 198 | 188 |
| Puger | 0 | 0 | 259 | 246 | 259 | 246 |
| Wuluhan | 0 | 0 | 248 | 199 | 248 | 199 |
| Ambulu | 0 | 0 | 203 | 216 | 203 | 216 |
| Tempurejo | 0 | 0 | 103 | 72 | 103 | 72 |
| Silo | 52 | 52 | 265 | 206 | 317 | 258 |
| Mayang | 0 | 0 | 127 | 113 | 127 | 113 |
| Mumbulsari | 0 | 0 | 110 | 100 | 110 | 100 |
| Jenggawah | 0 | 0 | 153 | 156 | 153 | 156 |
| Ajung | 0 | 0 | 187 | 173 | 187 | 173 |
| Rambipuji | 0 | 0 | 138 | 126 | 138 | 126 |
| Balung | 31 | 31 | 312 | 273 | 343 | 304 |
| Umbulsari | 0 | 0 | 214 | 171 | 214 | 171 |
| Semoro | 0 | 0 | 74 | 67 | 74 | 67 |
| Jombang | 0 | 0 | 179 | 158 | 179 | 158 |
| Sumberbaru | 0 | 0 | 297 | 237 | 297 | 237 |
| Tanggul | 27 | 27 | 160 | 169 | 187 | 196 |
| Bangsalsari | 0 | 0 | 255 | 235 | 255 | 235 |
| Panti | 0 | 0 | 195 | 169 | 195 | 169 |
| Sukorambi | 0 | 0 | 95 | 80 | 95 | 80 |
| Arjasa | 16 | 16 | 24 | 26 | 40 | 42 |
| Pakusari | 0 | 0 | 40 | 29 | 40 | 29 |
| Kalisat | 0 | 0 | 51 | 45 | 51 | 45 |
| Ledokombo | 0 | 0 | 103 | 74 | 103 | 74 |
| Sumberjambe | 0 | 0 | 83 | 80 | 83 | 80 |
| Sukowono | 0 | 0 | 47 | 41 | 47 | 41 |
| Jelbuk | 0 | 0 | 47 | 53 | 47 | 53 |
| Kaliwates | 0 | 0 | 122 | 116 | 122 | 116 |
| Sumbersari | 27 | 27 | 97 | 90 | 124 | 117 |
| Patrang | 0 | 0 | 74 | 81 | 74 | 81 |
| Kabupaten Jember | 153 | 153 | 4 674 | 4 177 | 4 827 | 4 330 |

Lanjutan Tabel/*Continued Table* 4.1.4

| Kecamatan Subdistrict | Murid/Pupils | | | | | |
|--------------------------|---------------|--------------|----------------|---------------|---------------|---------------|
| | Negeri/Public | | Swasta/Private | | Jumlah/Total | |
| | 2021/2022 | 2022/2023 | 2021/2022 | 2022/2023 | 2021/2022 | 2022/2023 |
| (1) | (14) | (15) | (16) | (17) | (18) | (19) |
| Kencong | 0 | 0 | 2 167 | 2 215 | 2 167 | 2 215 |
| Gumukmas | 0 | 0 | 2 632 | 1 872 | 2 632 | 1 872 |
| Puger | 0 | 0 | 3 386 | 3 273 | 3 386 | 3 273 |
| Wuluhan | 0 | 0 | 2 572 | 2 574 | 2 572 | 2 574 |
| Ambulu | 0 | 0 | 3 467 | 4 199 | 3 467 | 4 199 |
| Tempurejo | 0 | 0 | 1 419 | 1 476 | 1 419 | 1 476 |
| Silo | 789 | 826 | 2 011 | 1 968 | 2 800 | 2 794 |
| Mayang | 0 | 0 | 776 | 670 | 776 | 670 |
| Mumbulsari | 0 | 0 | 1 211 | 1 113 | 1 211 | 1 113 |
| Jenggawah | 0 | 0 | 2 165 | 2 326 | 2 165 | 2 326 |
| Ajung | 0 | 0 | 2 519 | 2 597 | 2 519 | 2 597 |
| Rambipuji | 0 | 0 | 1 726 | 1 791 | 1 726 | 1 791 |
| Balung | 422 | 483 | 3 553 | 3 573 | 3 975 | 4 056 |
| Umbulsari | 0 | 0 | 2 357 | 2 403 | 2 357 | 2 403 |
| Semboro | 0 | 0 | 710 | 702 | 710 | 702 |
| Jombang | 0 | 0 | 1 814 | 1 783 | 1 814 | 1 783 |
| Sumberbaru | 0 | 0 | 3 011 | 2 876 | 3 011 | 2 876 |
| Tanggul | 327 | 333 | 1 449 | 1 844 | 1 776 | 2 177 |
| Bangsalsari | 0 | 0 | 2 903 | 3 978 | 2 903 | 3 978 |
| Panti | 0 | 0 | 2 137 | 2 091 | 2 137 | 2 091 |
| Sukorambi | 0 | 0 | 689 | 743 | 689 | 743 |
| Arjasa | 216 | 259 | 309 | 302 | 525 | 561 |
| Pakusari | 0 | 0 | 422 | 407 | 422 | 407 |
| Kalisat | 0 | 0 | 565 | 662 | 565 | 662 |
| Ledokombo | 0 | 0 | 923 | 871 | 923 | 871 |
| Sumberjambe | 0 | 0 | 696 | 681 | 696 | 681 |
| Sukowono | 0 | 0 | 485 | 465 | 485 | 465 |
| Jelbuk | 0 | 0 | 284 | 232 | 284 | 232 |
| Kaliwates | 0 | 0 | 2 377 | 2 260 | 2 377 | 2 260 |
| Sumbersari | 460 | 530 | 1 246 | 1 246 | 1 706 | 1 776 |
| Patrang | 0 | 0 | 1 078 | 1 086 | 1 078 | 1 086 |
| Kabupaten Jember | 2.214 | 2.431 | 53 059 | 54 279 | 55 273 | 56 710 |

Catatan/Note:

Sumber/Source: Kementerian Agama, EMIS, Data Semester Ganjil/Ministry of Religious Affairs, EMIS, Odd semester report data

Tabel
Table 4.1.5

Jumlah Sekolah, Guru, dan Murid Sekolah Menengah Pertama (SMP) di Bawah Kementerian Pendidikan, Kebudayaan, Riset, dan Teknologi Menurut Kecamatan di Kabupaten Jember, 2021/2022 dan 2022/2023
Number of Schools, Teachers, and Pupils in Junior High Schools Under The Ministry of Education, Culture, Research, and Technology by Subdistrict in Jember Regency, 2021/2022 and 2022/2023

| Kecamatan Subdistrict | Sekolah/Schools | | | | | |
|--------------------------|-----------------|-----------|----------------|------------|--------------|------------|
| | Negeri/Public | | Swasta/Private | | Jumlah/Total | |
| | 2021/2022 | 2022/2023 | 2021/2022 | 2022/2023 | 2021/2022 | 2022/2023 |
| (1) | (2) | (3) | (4) | (5) | (6) | (7) |
| Kencong | 2 | 2 | 4 | 4 | 6 | 6 |
| Gumukmas | 2 | 2 | 8 | 8 | 10 | 10 |
| Puger | 3 | 3 | 10 | 11 | 13 | 14 |
| Wuluhan | 2 | 2 | 19 | 19 | 21 | 21 |
| Ambulu | 3 | 3 | 11 | 13 | 14 | 16 |
| Tempurejo | 4 | 4 | 7 | 7 | 11 | 11 |
| Silo | 5 | 0 | 8 | 0 | 13 | 0 |
| Mayang | 2 | 2 | 6 | 6 | 8 | 8 |
| Mumbulsari | 2 | 2 | 8 | 8 | 10 | 10 |
| Jenggawah | 2 | 4 | 10 | 20 | 12 | 24 |
| Ajung | 2 | 2 | 11 | 12 | 13 | 14 |
| Rambipuji | 3 | 3 | 12 | 12 | 15 | 15 |
| Balung | 3 | 3 | 12 | 12 | 15 | 15 |
| Umbulsari | 2 | 2 | 6 | 6 | 8 | 8 |
| Semboro | 1 | 1 | 5 | 5 | 6 | 6 |
| Jombang | 2 | 2 | 6 | 6 | 8 | 8 |
| Sumberbaru | 2 | 2 | 8 | 8 | 10 | 10 |
| Tanggul | 7 | 7 | 9 | 9 | 16 | 16 |
| Bangsalsari | 4 | 4 | 12 | 12 | 16 | 16 |
| Panti | 2 | 2 | 6 | 6 | 8 | 8 |
| Sukorambi | 1 | 1 | 4 | 4 | 5 | 5 |
| Arjasa | 3 | 3 | 2 | 2 | 5 | 5 |
| Pakusari | 1 | 1 | 5 | 5 | 6 | 6 |
| Kalisat | 4 | 4 | 11 | 12 | 15 | 16 |
| Ledokombo | 3 | 3 | 5 | 5 | 8 | 8 |
| Sumberjambe | 5 | 4 | 5 | 5 | 10 | 9 |
| Sukowono | 4 | 4 | 8 | 8 | 12 | 12 |
| Jelbuk | 3 | 3 | 1 | 1 | 4 | 4 |
| Kaliwates | 5 | 5 | 15 | 15 | 20 | 20 |
| Sumbersari | 4 | 4 | 12 | 14 | 16 | 18 |
| Patrang | 6 | 6 | 7 | 7 | 13 | 13 |
| Kabupaten Jember | 94 | 90 | 253 | 262 | 347 | 352 |

Lanjutan Tabel/*Continued Table 4.1.5*

| Kecamatan <i>Subdistrict</i> | Guru ¹ / <i>Teachers</i> ¹ | | | | | |
|---------------------------------|--|------------|------------------------|------------|----------------------|------------|
| | Negeri/ <i>Public</i> | | Swasta/ <i>Private</i> | | Jumlah/ <i>Total</i> | |
| | 2021/2022 | 2022/2023 | 2021/2022 | 2022/2023 | 2021/2022 | 2022/2023 |
| (1) | (8) | (9) | (10) | (11) | (12) | (13) |
| Kencong | 72 | ... | 56 | ... | 128 | ... |
| Gumukmas | 64 | ... | 64 | ... | 128 | ... |
| Puger | 98 | ... | 108 | ... | 206 | ... |
| Wuluhan | 69 | ... | 213 | ... | 282 | ... |
| Ambulu | 115 | ... | 118 | ... | 233 | ... |
| Tempurejo | 61 | ... | 71 | ... | 132 | ... |
| Silo | 78 | ... | 85 | ... | 163 | ... |
| Mayang | 56 | ... | 22 | ... | 78 | ... |
| Mumbulsari | 39 | ... | 54 | ... | 93 | ... |
| Jenggawah | 68 | ... | 87 | ... | 155 | ... |
| Ajung | 43 | ... | 76 | ... | 119 | ... |
| Rambipuji | 67 | ... | 117 | ... | 184 | ... |
| Balung | 114 | ... | 114 | ... | 228 | ... |
| Umbulsari | 66 | ... | 54 | ... | 120 | ... |
| Semoro | 40 | ... | 32 | ... | 72 | ... |
| Jombang | 57 | ... | 61 | ... | 118 | ... |
| Sumberbaru | 41 | ... | 60 | ... | 101 | ... |
| Tanggul | 137 | ... | 57 | ... | 194 | ... |
| Bangsalsari | 76 | ... | 140 | ... | 216 | ... |
| Panti | 51 | ... | 59 | ... | 110 | ... |
| Sukorambi | 26 | ... | 45 | ... | 71 | ... |
| Arjasa | 49 | ... | 8 | ... | 57 | ... |
| Pakusari | 29 | ... | 59 | ... | 88 | ... |
| Kalisat | 85 | ... | 97 | ... | 182 | ... |
| Ledokombo | 44 | ... | 20 | ... | 64 | ... |
| Sumberjambe | 68 | ... | 38 | ... | 106 | ... |
| Sukowono | 58 | ... | 58 | ... | 116 | ... |
| Jelbuk | 38 | ... | 18 | ... | 56 | ... |
| Kaliwates | 175 | ... | 188 | ... | 363 | ... |
| Sumbersari | 138 | ... | 132 | ... | 270 | ... |
| Patrang | 175 | ... | 66 | ... | 241 | ... |
| Kabupaten Jember | 2 297 | ... | 2 377 | ... | 4 674 | ... |

Lanjutan Tabel/Continued Table 4.1.5

| Kecamatan Subdistrict | Murid/Pupils | | | | | |
|--------------------------|---------------|---------------|----------------|---------------|---------------|---------------|
| | Negeri/Public | | Swasta/Private | | Jumlah/Total | |
| | 2021/2022 | 2022/2023 | 2021/2022 | 2022/2023 | 2021/2022 | 2022/2023 |
| (1) | (14) | (15) | (16) | (17) | (18) | (19) |
| Kencong | 1 365 | 1 404 | 955 | 1 028 | 2 320 | 2 432 |
| Gumukmas | 1 389 | 1 295 | 1 066 | 981 | 2 455 | 2 276 |
| Puger | 1 728 | 1 693 | 1 462 | 1 529 | 3 190 | 3 222 |
| Wuluhan | 1 163 | 1 171 | 2 313 | 2 206 | 3 476 | 3 377 |
| Ambulu | 2 139 | 2 155 | 1 406 | 1 362 | 3 545 | 3 517 |
| Tempurejo | 1 041 | 918 | 684 | 630 | 1 725 | 1 548 |
| Silo | 1 572 | 0 | 835 | 0 | 2 407 | 0 |
| Mayang | 988 | 934 | 228 | 250 | 1 216 | 1 184 |
| Mumbulsari | 838 | 852 | 575 | 606 | 1 413 | 1 458 |
| Jenggawah | 1 364 | 2 758 | 1 356 | 2 634 | 2 720 | 5 392 |
| Ajung | 952 | 957 | 757 | 832 | 1 709 | 1 789 |
| Rambipuji | 1 388 | 1 456 | 1 047 | 1 034 | 2 435 | 2 490 |
| Balung | 2 142 | 2 123 | 932 | 914 | 3 074 | 3 037 |
| Umbulsari | 1 143 | 1 151 | 565 | 622 | 1 708 | 1 773 |
| Semboro | 754 | 753 | 216 | 142 | 970 | 895 |
| Jombang | 959 | 879 | 820 | 896 | 1 779 | 1 775 |
| Sumberbaru | 654 | 634 | 572 | 526 | 1 226 | 1 160 |
| Tanggul | 2 367 | 2 197 | 629 | 584 | 2 996 | 2 781 |
| Bangsalsari | 1 314 | 1 285 | 1 627 | 1 729 | 2 941 | 3 014 |
| Panti | 1 073 | 1 061 | 765 | 843 | 1 838 | 1 904 |
| Sukorambi | 540 | 535 | 503 | 571 | 1 043 | 1 106 |
| Arjasa | 938 | 929 | 61 | 30 | 999 | 959 |
| Pakusari | 621 | 583 | 946 | 847 | 1 567 | 1 430 |
| Kalisat | 1 387 | 1 364 | 1 340 | 1 425 | 2 727 | 2 789 |
| Ledokombo | 837 | 787 | 292 | 364 | 1 129 | 1 151 |
| Sumberjambe | 977 | 719 | 490 | 517 | 1 467 | 1 236 |
| Sukowono | 815 | 805 | 1 141 | 1 109 | 1 956 | 1 914 |
| Jelbuk | 686 | 691 | 510 | 544 | 1 196 | 1 235 |
| Kaliwates | 3 284 | 3 304 | 2 559 | 2 363 | 5 843 | 5 667 |
| Sumbersari | 2 568 | 2 576 | 1 911 | 1 816 | 4 479 | 4 392 |
| Patrang | 3 427 | 3 477 | 545 | 513 | 3 972 | 3 990 |
| Kabupaten Jember | 42 413 | 41 446 | 29 108 | 29 447 | 71 521 | 70 893 |

Catatan/Note: ¹ Jumlah guru termasuk kepala sekolah dan guru/The total of teachers including headmaster and teacher
 Sumber/Source: Kementerian Pendidikan, Kebudayaan, Riset, dan Teknologi, data semester ganjil/Ministry of Education, Culture, Research, and Technology, Basic Education Data System, odd semester report data

Tabel
Table 4.1.6

Jumlah Sekolah, Guru, dan Murid Madrasah Tsanawiyah (MTs) di Bawah Kementerian Agama Menurut Kecamatan di Kabupaten Jember, 2021/2022 dan 2022/2023
Number of Schools, Teachers, and Pupils in Madrasah Tsanawiyah (MTs) Under The Ministry of Religious Affairs by Subdistrict in Jember Regency, 2021/2022 and 2022/2023

| Kecamatan Subdistrict | Sekolah/Schools | | | | | |
|--------------------------|-----------------|-----------|----------------|------------|--------------|------------|
| | Negeri/Public | | Swasta/Private | | Jumlah/Total | |
| | 2021/2022 | 2022/2023 | 2021/2022 | 2022/2023 | 2021/2022 | 2022/2023 |
| (1) | (2) | (3) | (4) | (5) | (6) | (7) |
| Kencong | 1 | 1 | 5 | 4 | 6 | 5 |
| Gumukmas | 0 | 0 | 8 | 9 | 8 | 9 |
| Puger | 0 | 0 | 10 | 10 | 10 | 10 |
| Wuluhan | 0 | 0 | 9 | 8 | 9 | 8 |
| Ambulu | 0 | 0 | 8 | 8 | 8 | 8 |
| Tempurejo | 0 | 0 | 6 | 7 | 6 | 7 |
| Silo | 1 | 1 | 13 | 13 | 14 | 14 |
| Mayang | 0 | 0 | 11 | 11 | 11 | 11 |
| Mumbulsari | 0 | 0 | 5 | 5 | 5 | 5 |
| Jenggawah | 0 | 0 | 13 | 13 | 13 | 13 |
| Ajung | 0 | 0 | 10 | 9 | 10 | 9 |
| Rambipuji | 0 | 0 | 7 | 7 | 7 | 7 |
| Balung | 1 | 1 | 5 | 6 | 6 | 7 |
| Umbulsari | 1 | 1 | 3 | 3 | 4 | 4 |
| Semboro | 0 | 0 | 3 | 4 | 3 | 4 |
| Jombang | 0 | 0 | 4 | 4 | 4 | 4 |
| Sumberbaru | 1 | 1 | 16 | 16 | 17 | 17 |
| Tanggul | 1 | 1 | 9 | 9 | 10 | 10 |
| Bangsalsari | 1 | 1 | 12 | 13 | 13 | 14 |
| Panti | 0 | 0 | 8 | 8 | 8 | 8 |
| Sukorambi | 0 | 0 | 6 | 6 | 6 | 6 |
| Arjasa | 1 | 1 | 1 | 1 | 2 | 2 |
| Pakusari | 0 | 0 | 3 | 3 | 3 | 3 |
| Kalisat | 0 | 0 | 7 | 7 | 7 | 7 |
| Ledokombo | 0 | 0 | 9 | 9 | 9 | 9 |
| Sumberjambe | 0 | 0 | 6 | 7 | 6 | 7 |
| Sukowono | 1 | 1 | 5 | 5 | 6 | 6 |
| Jelbuk | 0 | 0 | 7 | 7 | 7 | 7 |
| Kaliwates | 1 | 1 | 5 | 5 | 6 | 6 |
| Sumbersari | 0 | 0 | 5 | 6 | 5 | 6 |
| Patrang | 1 | 1 | 8 | 8 | 9 | 9 |
| Kabupaten Jember | 11 | 11 | 227 | 231 | 238 | 242 |

Lanjutan Tabel/Continued Table 4.1.6

| Kecamatan Subdistrict | Guru /Teachers | | | | | |
|--------------------------|----------------|------------|----------------|--------------|--------------|--------------|
| | Negeri/Public | | Swasta/Private | | Jumlah/Total | |
| | 2021/2022 | 2022/2023 | 2021/2022 | 2022/2023 | 2021/2022 | 2022/2023 |
| (1) | (8) | (9) | (10) | (11) | (12) | (13) |
| Kencong | 17 | 17 | 141 | 121 | 158 | 138 |
| Gumukmas | 0 | 0 | 113 | 96 | 113 | 96 |
| Puger | 0 | 0 | 124 | 110 | 124 | 110 |
| Wuluhan | 0 | 0 | 133 | 130 | 133 | 130 |
| Ambulu | 0 | 0 | 137 | 115 | 137 | 115 |
| Tempurejo | 0 | 0 | 126 | 107 | 126 | 107 |
| Silo | 16 | 10 | 156 | 133 | 172 | 143 |
| Mayang | 0 | 0 | 133 | 103 | 133 | 103 |
| Mumbulsari | 0 | 0 | 63 | 55 | 63 | 55 |
| Jenggawah | 0 | 0 | 188 | 160 | 188 | 160 |
| Ajung | 0 | 0 | 112 | 105 | 112 | 105 |
| Rambipuji | 0 | 0 | 121 | 94 | 121 | 94 |
| Balung | 9 | 9 | 107 | 107 | 116 | 116 |
| Umbulsari | 16 | 16 | 41 | 32 | 57 | 48 |
| Semoro | 0 | 0 | 45 | 44 | 45 | 44 |
| Jombang | 0 | 0 | 69 | 61 | 69 | 61 |
| Sumberbaru | 7 | 7 | 217 | 172 | 224 | 179 |
| Tanggul | 7 | 7 | 131 | 109 | 138 | 116 |
| Bangsalsari | 9 | 8 | 178 | 158 | 187 | 166 |
| Panti | 0 | 0 | 119 | 96 | 119 | 96 |
| Sukorambi | 0 | 0 | 73 | 62 | 73 | 62 |
| Arjasa | 8 | 8 | 11 | 9 | 19 | 17 |
| Pakusari | 0 | 0 | 35 | 22 | 35 | 22 |
| Kalisat | 0 | 0 | 98 | 86 | 98 | 86 |
| Ledokombo | 0 | 0 | 143 | 107 | 143 | 107 |
| Sumberjambe | 0 | 0 | 80 | 59 | 80 | 59 |
| Sukowono | 15 | 15 | 112 | 99 | 127 | 114 |
| Jelbuk | 0 | 0 | 62 | 54 | 62 | 54 |
| Kaliwates | 10 | 10 | 74 | 58 | 84 | 68 |
| Sumbersari | 0 | 0 | 111 | 110 | 111 | 110 |
| Patrang | 13 | 13 | 120 | 103 | 133 | 116 |
| Kabupaten Jember | 127 | 120 | 3 373 | 2 877 | 3 500 | 2 997 |

Lanjutan Tabel/*Continued Table 4.1.6*

| Kecamatan Subdistrict | Murid/Pupils | | | | | |
|--------------------------|---------------|--------------|----------------|---------------|---------------|---------------|
| | Negeri/Public | | Swasta/Private | | Jumlah/Total | |
| | 2021/2022 | 2022/2023 | 2021/2022 | 2022/2023 | 2021/2022 | 2022/2023 |
| (1) | (14) | (15) | (16) | (17) | (18) | (19) |
| Kencong | 621 | 487 | 1 705 | 1 596 | 2 326 | 2 083 |
| Gumukmas | 0 | 0 | 1 068 | 1 009 | 1 068 | 1 009 |
| Puger | 0 | 0 | 1 366 | 1 309 | 1 366 | 1 309 |
| Wuluhan | 0 | 0 | 1 523 | 1 743 | 1 523 | 1 743 |
| Ambulu | 0 | 0 | 1 945 | 1 981 | 1 945 | 1 981 |
| Tempurejo | 0 | 0 | 1 142 | 1 257 | 1 142 | 1 257 |
| Silo | 150 | 151 | 1 492 | 1 505 | 1 642 | 1 656 |
| Mayang | 0 | 0 | 1 081 | 1 172 | 1 081 | 1 172 |
| Mumbulsari | 0 | 0 | 468 | 327 | 468 | 327 |
| Jenggawah | 0 | 0 | 1 962 | 1 913 | 1 962 | 1 913 |
| Ajung | 0 | 0 | 1 086 | 1 173 | 1 086 | 1 173 |
| Rambipuji | 0 | 0 | 996 | 929 | 996 | 929 |
| Balung | 233 | 239 | 1 111 | 1 102 | 1 344 | 1 341 |
| Umbulsari | 818 | 792 | 247 | 136 | 1 065 | 928 |
| Semboro | 0 | 0 | 452 | 437 | 452 | 437 |
| Jombang | 0 | 0 | 825 | 980 | 825 | 980 |
| Sumberbaru | 318 | 302 | 1 884 | 1 909 | 2 202 | 2 211 |
| Tanggul | 368 | 380 | 1 670 | 1 637 | 2 038 | 2 017 |
| Bangsalsari | 368 | 400 | 1 543 | 1 525 | 1 911 | 1 925 |
| Panti | 0 | 0 | 960 | 874 | 960 | 874 |
| Sukorambi | 0 | 0 | 525 | 322 | 525 | 322 |
| Arjasa | 345 | 337 | 50 | 60 | 395 | 397 |
| Pakusari | 0 | 0 | 341 | 375 | 341 | 375 |
| Kalisat | 0 | 0 | 841 | 679 | 841 | 679 |
| Ledokombo | 0 | 0 | 1 570 | 1 424 | 1 570 | 1 424 |
| Sumberjambe | 0 | 0 | 415 | 315 | 415 | 315 |
| Sukowono | 427 | 397 | 1 573 | 1 648 | 2 000 | 2 045 |
| Jelbuk | 0 | 0 | 459 | 429 | 459 | 429 |
| Kaliwates | 762 | 760 | 734 | 758 | 1 496 | 1 518 |
| Sumbersari | 0 | 0 | 1 315 | 1 354 | 1 315 | 1 354 |
| Patrang | 749 | 750 | 969 | 929 | 1 718 | 1 679 |
| Kabupaten Jember | 5 159 | 4 995 | 33 318 | 32 807 | 38 477 | 37 802 |

Catatan/Note:

Sumber/Source: Kementerian Agama, EMIS, Data Semester Ganjil/Ministry of Religious Affairs, EMIS, Odd semester report data

Tabel
Table 4.1.7

Jumlah Sekolah, Guru, dan Murid Sekolah Menengah Atas (SMA) di Bawah Kementerian Pendidikan, Kebudayaan, Riset, dan Teknologi Menurut Kecamatan di Kabupaten Jember, 2021/2022 dan 2022/2023
Number of Schools, Teachers, and Pupils in Senior High School Under The Ministry of Education, Culture, Research, and Technology by Subdistrict in Jember Regency, 2021/2022 and 2022/2023

| Kecamatan Subdistrict | Sekolah/Schools | | | | | |
|--------------------------|-----------------|-----------|----------------|-----------|--------------|-----------|
| | Negeri/Public | | Swasta/Private | | Jumlah/Total | |
| | 2021/2022 | 2022/2023 | 2021/2022 | 2022/2023 | 2021/2022 | 2022/2023 |
| (1) | (2) | (3) | (4) | (5) | (6) | (7) |
| Kencong | 1 | 1 | 1 | 1 | 2 | 2 |
| Gumukmas | 0 | 0 | 2 | 2 | 2 | 2 |
| Puger | 0 | 0 | 4 | 3 | 4 | 3 |
| Wuluhan | 0 | 0 | 2 | 2 | 2 | 2 |
| Ambulu | 1 | 1 | 2 | 2 | 3 | 3 |
| Tempurejo | 0 | 0 | 1 | 1 | 1 | 1 |
| Silo | 0 | 0 | 1 | 1 | 1 | 1 |
| Mayang | 0 | 0 | 1 | 1 | 1 | 1 |
| Mumbulsari | 1 | 1 | 0 | 0 | 1 | 1 |
| Jenggawah | 1 | 1 | 0 | 0 | 1 | 1 |
| Ajung | 0 | 0 | 0 | 0 | 0 | 0 |
| Rambipuji | 1 | 1 | 3 | 3 | 4 | 4 |
| Balung | 1 | 1 | 2 | 2 | 3 | 3 |
| Umbulsari | 1 | 1 | 0 | 0 | 1 | 1 |
| Semboro | 0 | 0 | 0 | 0 | 0 | 0 |
| Jombang | 0 | 0 | 1 | 1 | 1 | 1 |
| Sumberbaru | 0 | 0 | 1 | 1 | 1 | 1 |
| Tanggul | 2 | 2 | 0 | 0 | 2 | 2 |
| Bangsalsari | 0 | 0 | 1 | 1 | 1 | 1 |
| Panti | 0 | 0 | 3 | 3 | 3 | 3 |
| Sukorambi | 0 | 0 | 0 | 0 | 0 | 0 |
| Arjasa | 1 | 1 | 0 | 0 | 1 | 1 |
| Pakusari | 1 | 1 | 0 | 0 | 1 | 1 |
| Kalisat | 1 | 1 | 1 | 1 | 2 | 2 |
| Ledokombo | 0 | 0 | 0 | 0 | 0 | 0 |
| Sumberjambe | 0 | 0 | 1 | 1 | 1 | 1 |
| Sukowono | 1 | 1 | 0 | 0 | 1 | 1 |
| Jelbuk | 0 | 0 | 1 | 1 | 1 | 1 |
| Kaliwates | 2 | 2 | 8 | 8 | 10 | 10 |
| Sumbersari | 2 | 2 | 7 | 9 | 9 | 11 |
| Patrang | 1 | 3 | 1 | 1 | 2 | 4 |
| Kabupaten Jember | 18 | 20 | 44 | 45 | 62 | 65 |

Lanjutan Tabel/*Continued Table* 4.1.7

| Kecamatan Subdistrict | Guru ¹ /Teachers ¹ | | | | | |
|--------------------------|--|------------|----------------|------------|--------------|-------------|
| | Negeri/Public | | Swasta/Private | | Jumlah/Total | |
| | 2021/2022 | 2022/2023 | 2021/2022 | 2022/2023 | 2021/2022 | 2022/2023 |
| (1) | (8) | (9) | (10) | (11) | (12) | (13) |
| Kencong | 47 | 47 | 5 | 5 | 54 | 52 |
| Gumukmas | 0 | 0 | 21 | 21 | 19 | 21 |
| Puger | 0 | 0 | 54 | 36 | 58 | 36 |
| Wuluhan | 0 | 0 | 33 | 33 | 27 | 33 |
| Ambulu | 52 | 52 | 52 | 52 | 105 | 104 |
| Tempurejo | 0 | 0 | 7 | 7 | 4 | 7 |
| Silo | 0 | 0 | 27 | 27 | 23 | 27 |
| Mayang | 0 | 0 | 10 | 10 | 11 | 10 |
| Mumbulsari | 34 | 34 | 0 | 0 | 34 | 34 |
| Jenggawah | 37 | 37 | 0 | 0 | 38 | 37 |
| Ajung | 0 | 0 | 0 | 0 | 0 | 0 |
| Rambipuji | 40 | 40 | 19 | 19 | 58 | 59 |
| Balung | 53 | 53 | 27 | 27 | 84 | 80 |
| Umbulsari | 41 | 41 | 0 | 0 | 41 | 41 |
| Semboro | 0 | 0 | 0 | 0 | 0 | 0 |
| Jombang | 0 | 0 | 12 | 12 | 13 | 12 |
| Sumberbaru | 0 | 0 | 13 | 13 | 13 | 13 |
| Tanggul | 77 | 77 | 0 | 0 | 84 | 77 |
| Bangsalsari | 0 | 0 | 9 | 9 | 10 | 9 |
| Panti | 0 | 0 | 36 | 28 | 35 | 28 |
| Sukorambi | 0 | 0 | 0 | 0 | 0 | 0 |
| Arjasa | 42 | 42 | 0 | 0 | 42 | 42 |
| Pakusari | 39 | 39 | 0 | 0 | 40 | 39 |
| Kalisat | 42 | 42 | 12 | 12 | 55 | 54 |
| Ledokombo | 0 | 0 | 0 | 0 | 0 | 0 |
| Sumberjambe | 0 | 0 | 8 | 8 | 8 | 8 |
| Sukowono | 20 | 20 | 0 | 0 | 21 | 20 |
| Jelbuk | 0 | 0 | 2 | 2 | 2 | 2 |
| Kaliwates | 93 | 93 | 119 | 119 | 219 | 212 |
| Sumbersari | 107 | 107 | 1492 | 108 | 204 | 215 |
| Patrang | 44 | 105 | 10 | 10 | 57 | 115 |
| Kabupaten Jember | 768 | 829 | 1968 | 558 | 1359 | 1387 |

Lanjutan Tabel/Continued Table 4.1.7

| Kecamatan Subdistrict | Murid/Pupils | | | | | |
|--------------------------|---------------|---------------|----------------|--------------|---------------|---------------|
| | Negeri/Public | | Swasta/Private | | Jumlah/Total | |
| | 2021/2022 | 2022/2023 | 2021/2022 | 2022/2023 | 2021/2022 | 2022/2023 |
| (1) | (14) | (15) | (16) | (17) | (18) | (19) |
| Kecong | 1 141 | 1.141 | 66 | 66 | 1 207 | 1 207 |
| Gumukmas | 0 | 0 | 277 | 277 | 277 | 277 |
| Puger | 0 | 0 | 851 | 641 | 851 | 641 |
| Wuluhan | 0 | 0 | 301 | 301 | 301 | 301 |
| Ambulu | 1 160 | 1.160 | 1 250 | 1.250 | 2 410 | 2 410 |
| Tempurejo | 0 | 0 | 177 | 177 | 177 | 177 |
| Silo | 0 | 0 | 371 | 371 | 371 | 371 |
| Mayang | 0 | 0 | 75 | 75 | 75 | 75 |
| Mumbulsari | 636 | 636 | 0 | 0 | 636 | 636 |
| Jenggawah | 773 | 773 | 0 | 0 | 773 | 773 |
| Ajung | 0 | 0 | 0 | 0 | 0 | 0 |
| Rambipuji | 792 | 792 | 267 | 267 | 1 059 | 1 059 |
| Balung | 1 050 | 1.050 | 503 | 503 | 1 553 | 1 553 |
| Umbulsari | 802 | 802 | 0 | 0 | 802 | 802 |
| Semboro | 0 | 0 | 0 | 0 | 0 | 0 |
| Jombang | 0 | 0 | 108 | 108 | 108 | 108 |
| Sumberbaru | 0 | 0 | 201 | 201 | 201 | 201 |
| Tanggul | 1 753 | 1.753 | 0 | 0 | 1 753 | 1 753 |
| Bangsalsari | 0 | 0 | 142 | 142 | 142 | 142 |
| Panti | 0 | 0 | 817 | 817 | 817 | 817 |
| Sukorambi | 0 | 0 | 0 | 0 | 0 | 0 |
| Arjasa | 829 | 829 | 0 | 0 | 829 | 829 |
| Pakusari | 837 | 837 | 0 | 0 | 837 | 837 |
| Kalisat | 982 | 982 | 108 | 108 | 1 090 | 1 090 |
| Ledokombo | 0 | 0 | 0 | 0 | 0 | 0 |
| Sumberjambe | 0 | 0 | 96 | 96 | 96 | 96 |
| Sukowono | 543 | 543 | 0 | 0 | 543 | 543 |
| Jelbuk | 0 | 0 | 101 | 101 | 101 | 101 |
| Kaliwates | 1 979 | 1.979 | 1 784 | 1.784 | 3 763 | 3 763 |
| Sumbersari | 2 089 | 2.089 | 92 | 1.614 | 2 181 | 3 703 |
| Patrang | 721 | 1.020 | 61 | 61 | 782 | 1 081 |
| Kabupaten Jember | 16 087 | 16 386 | 7 648 | 8 960 | 23 735 | 25 346 |

Catatan/Note: ¹ Jumlah guru termasuk kepala sekolah dan guru/The total of teachers including headmaster and teacher
 Sumber/Source: Kementerian Pendidikan, Kebudayaan, Riset, dan Teknologi, data semester ganjil/Ministry of Education, Culture, Research, and Technology, Basic Education Data System, odd semester report data

Tabel
Table 4.1.8

Jumlah Sekolah, Guru, dan Murid Sekolah Menengah Kejuruan (SMK) di Bawah Kementerian Pendidikan, Kebudayaan, Riset, dan Teknologi Menurut Kecamatan di Kabupaten Jember, 2021/2022 dan 2022/2023
Number of Schools, Teachers, and Pupils in Vocational High Schools Under The Ministry of Education, Culture, Research, and Technology by Subdistrict in Jember Regency, 2021/2022 and 2022/2023

| Kecamatan Subdistrict | Sekolah/Schools | | | | | |
|--------------------------|-----------------|-----------|----------------|------------|--------------|------------|
| | Negeri/Public | | Swasta/Private | | Jumlah/Total | |
| | 2021/2022 | 2022/2023 | 2021/2022 | 2022/2023 | 2021/2022 | 2022/2023 |
| (1) | (2) | (3) | (4) | (5) | (6) | (7) |
| Kencong | 0 | 0 | 4 | 0 | 4 | 0 |
| Gumukmas | 0 | 0 | 8 | 8 | 8 | 8 |
| Puger | 0 | 0 | 8 | 8 | 8 | 8 |
| Wuluhan | 0 | 0 | 6 | 6 | 6 | 6 |
| Ambulu | 0 | 0 | 10 | 10 | 10 | 10 |
| Tempurejo | 0 | 0 | 5 | 5 | 5 | 5 |
| Silo | 0 | 0 | 2 | 2 | 2 | 2 |
| Mayang | 0 | 0 | 5 | 5 | 5 | 5 |
| Mumbulsari | 0 | 0 | 0 | 0 | 0 | 0 |
| Jenggawah | 0 | 0 | 7 | 7 | 7 | 7 |
| Ajung | 0 | 0 | 7 | 6 | 7 | 6 |
| Rambipuji | 0 | 0 | 8 | 8 | 8 | 8 |
| Balung | 0 | 0 | 7 | 7 | 7 | 7 |
| Umbulsari | 0 | 0 | 4 | 4 | 4 | 4 |
| Semboro | 1 | 1 | 0 | 0 | 1 | 1 |
| Jombang | 0 | 0 | 5 | 5 | 5 | 5 |
| Sumberbaru | 1 | 1 | 5 | 5 | 6 | 6 |
| Tanggul | 1 | 1 | 4 | 4 | 5 | 5 |
| Bangsalsari | 0 | 0 | 13 | 13 | 13 | 13 |
| Panti | 0 | 0 | 4 | 4 | 4 | 4 |
| Sukorambi | 1 | 1 | 3 | 2 | 4 | 3 |
| Arjasa | 0 | 0 | 2 | 2 | 2 | 2 |
| Pakusari | 0 | 0 | 4 | 4 | 4 | 4 |
| Kalisat | 0 | 0 | 9 | 9 | 9 | 9 |
| Ledokombo | 0 | 0 | 0 | 3 | 0 | 3 |
| Sumberjambe | 0 | 0 | 3 | 3 | 3 | 3 |
| Sukowono | 0 | 0 | 8 | 7 | 8 | 7 |
| Jelbuk | 0 | 0 | 2 | 2 | 2 | 2 |
| Kaliwates | 0 | 0 | 3 | 3 | 3 | 3 |
| Sumbersari | 1 | 1 | 8 | 8 | 9 | 9 |
| Patrang | 3 | 3 | 11 | 11 | 14 | 14 |
| Kabupaten Jember | 8 | 8 | 165 | 161 | 172 | 169 |

Lanjutan Tabel/Continued Table 4.1.8

| Kecamatan Subdistrict | Guru ¹ /Teachers ¹ | | | | | |
|--------------------------|--|------------|----------------|-------------|--------------|-------------|
| | Negeri/Public | | Swasta/Private | | Jumlah/Total | |
| | 2021/2022 | 2022/2023 | 2021/2022 | 2022/2023 | 2021/2022 | 2022/2023 |
| (1) | (8) | (9) | (10) | (11) | (12) | (13) |
| Kencong | 0 | 0 | 111 | 0 | 111 | 0 |
| Gumukmas | 0 | 0 | 101 | 96 | 101 | 96 |
| Puger | 0 | 0 | 122 | 114 | 122 | 114 |
| Wuluhan | 0 | 0 | 83 | 81 | 83 | 81 |
| Ambulu | 0 | 0 | 165 | 156 | 165 | 156 |
| Tempurejo | 0 | 0 | 77 | 72 | 77 | 72 |
| Silo | 0 | 0 | 13 | 12 | 13 | 12 |
| Mayang | 0 | 0 | 40 | 34 | 40 | 34 |
| Mumbulsari | 0 | 0 | 0 | 0 | 0 | 0 |
| Jenggawah | 0 | 0 | 99 | 92 | 99 | 92 |
| Ajung | 0 | 0 | 74 | 66 | 74 | 66 |
| Rambipuji | 0 | 0 | 60 | 55 | 60 | 55 |
| Balung | 0 | 0 | 115 | 106 | 115 | 106 |
| Umbulsari | 0 | 0 | 42 | 44 | 42 | 44 |
| Semboro | 66 | 64 | 0 | 0 | 66 | 64 |
| Jombang | 0 | 0 | 77 | 72 | 77 | 72 |
| Sumberbaru | 51 | 50 | 23 | 19 | 74 | 69 |
| Tanggul | 71 | 73 | 80 | 79 | 151 | 152 |
| Bangsalsari | 0 | 0 | 127 | 114 | 127 | 114 |
| Panti | 0 | 0 | 44 | 42 | 44 | 42 |
| Sukorambi | 128 | 129 | 19 | 14 | 147 | 143 |
| Arjasa | 0 | 0 | 13 | 13 | 13 | 13 |
| Pakusari | 0 | 0 | 87 | 91 | 87 | 91 |
| Kalisat | 0 | 0 | 95 | 82 | 95 | 82 |
| Ledokombo | 0 | 0 | 24 | 20 | 24 | 20 |
| Sumberjambe | 0 | 0 | 32 | 25 | 32 | 25 |
| Sukowono | 0 | 0 | 83 | 62 | 83 | 62 |
| Jelbuk | 0 | 0 | 26 | 24 | 26 | 24 |
| Kaliwates | 0 | 0 | 24 | 21 | 24 | 21 |
| Sumbersari | 120 | 117 | 118 | 113 | 238 | 230 |
| Patrang | 201 | 196 | 178 | 166 | 379 | 362 |
| Kabupaten Jember | 637 | 629 | 2 152 | 1885 | 2 789 | 2514 |

Lanjutan Tabel/Continued Table 4.1.8

| Kecamatan Subdistrict | Murid/Pupils | | | | | |
|--------------------------|---------------|---------------|----------------|---------------|---------------|---------------|
| | Negeri/Public | | Swasta/Private | | Jumlah/Total | |
| | 2021/2022 | 2022/2023 | 2021/2022 | 2022/2023 | 2021/2022 | 2022/2023 |
| (1) | (14) | (15) | (16) | (17) | (18) | (19) |
| Kecong | 0 | 0 | 2 566 | 0 | 2 566 | 0 |
| Gumukmas | 0 | 0 | 1 783 | 1.750 | 1 783 | 1750 |
| Puger | 0 | 0 | 1 556 | 1.404 | 1 556 | 1404 |
| Wuluhan | 0 | 0 | 1 523 | 1.452 | 1 523 | 1452 |
| Ambulu | 0 | 0 | 3 599 | 2.885 | 3 599 | 2885 |
| Tempurejo | 0 | 0 | 1 541 | 1.507 | 1 541 | 1507 |
| Silo | 0 | 0 | 113 | 102 | 113 | 102 |
| Mayang | 0 | 0 | 466 | 196 | 466 | 196 |
| Mumbulsari | 0 | 0 | 0 | 0 | 0 | 0 |
| Jenggawah | 0 | 0 | 1 432 | 1.404 | 1 432 | 1404 |
| Ajung | 0 | 0 | 988 | 828 | 988 | 828 |
| Rambipuji | 0 | 0 | 782 | 747 | 782 | 747 |
| Balung | 0 | 0 | 2 107 | 2.045 | 2 107 | 2045 |
| Umbulsari | 0 | 0 | 692 | 655 | 692 | 655 |
| Semboro | 1 704 | 1.704 | 0 | 0 | 1 704 | 1704 |
| Jombang | 0 | 0 | 1 034 | 1.029 | 1 034 | 1029 |
| Sumberbaru | 999 | 982 | 547 | 447 | 1 546 | 1429 |
| Tanggul | 1 503 | 1.482 | 1 316 | 1.275 | 2 819 | 2757 |
| Bangsalsari | 0 | 0 | 1 614 | 1.610 | 1 614 | 1610 |
| Panti | 0 | 0 | 824 | 773 | 824 | 773 |
| Sukorambi | 2 561 | 2.529 | 287 | 108 | 2 848 | 2637 |
| Arjasa | 0 | 0 | 181 | 99 | 181 | 99 |
| Pakusari | 0 | 0 | 2 334 | 2.070 | 2 334 | 2070 |
| Kalisat | 0 | 0 | 1 971 | 1.901 | 1 971 | 1901 |
| Ledokombo | 0 | 0 | 527 | 511 | 527 | 511 |
| Sumberjambe | 0 | 0 | 355 | 333 | 355 | 333 |
| Sukowono | 0 | 0 | 1 225 | 966 | 1 225 | 966 |
| Jelbuk | 0 | 0 | 449 | 428 | 449 | 428 |
| Kaliwates | 0 | 0 | 595 | 530 | 595 | 530 |
| Sumbersari | 2 925 | 2.232 | 1 853 | 1.769 | 4 778 | 4001 |
| Patrang | 5 786 | 4.296 | 1 787 | 1.724 | 7 573 | 6020 |
| Kabupaten Jember | 15 478 | 13 225 | 36 047 | 30 548 | 51 525 | 43 773 |

Catatan/Note: ¹ Guru yang mengajar di 2 sekolah atau lebih dihitung di masing-masing sekolah. Jumlah guru termasuk kepala sekolah dan guru/The teacher who taught in two schools or more counted in every school. The total of teachers including headmaster and teacher

Sumber/Source: Kementerian Pendidikan, Kebudayaan, Riset, dan Teknologi, data semester ganjil/Ministry of Education, Culture, Research, and Technology, Basic Education Data System, odd semester report data

Tabel
Table 4.1.9

Jumlah Sekolah, Guru, dan Murid Madrasah Aliyah (MA) di Bawah Kementerian Agama Menurut Kecamatan di Kabupaten Jember, 2021/2022 dan 2022/2023
Number of Schools, Teachers, and Pupils in Madrasah Aliyah (MA) Under the Ministry of Religious Affairs by Subdistrict in Jember Regency, 2021/2022 and 2022/2023

| Kecamatan Subdistrict | Sekolah/Schools | | | | | |
|--------------------------|-----------------|-----------|----------------|------------|--------------|------------|
| | Negeri/Public | | Swasta/Private | | Jumlah/Total | |
| | 2021/2022 | 2022/2023 | 2021/2022 | 2022/2023 | 2021/2022 | 2022/2023 |
| (1) | (2) | (3) | (4) | (5) | (6) | (7) |
| Kencong | 0 | 0 | 3 | 3 | 3 | 3 |
| Gumukmas | 0 | 0 | 3 | 4 | 3 | 4 |
| Puger | 0 | 0 | 6 | 6 | 6 | 6 |
| Wuluhan | 0 | 0 | 5 | 6 | 5 | 6 |
| Ambulu | 0 | 0 | 4 | 6 | 4 | 6 |
| Tempurejo | 0 | 0 | 0 | 0 | 0 | 0 |
| Silo | 0 | 0 | 6 | 6 | 6 | 6 |
| Mayang | 0 | 0 | 5 | 5 | 5 | 5 |
| Mumbulsari | 0 | 0 | 3 | 4 | 3 | 4 |
| Jenggawah | 0 | 0 | 8 | 8 | 8 | 8 |
| Ajung | 0 | 0 | 3 | 4 | 3 | 4 |
| Rambipuji | 0 | 0 | 3 | 3 | 3 | 3 |
| Balung | 0 | 0 | 4 | 4 | 4 | 4 |
| Umbulsari | 0 | 0 | 1 | 3 | 1 | 3 |
| Semoro | 0 | 0 | 1 | 1 | 1 | 1 |
| Jombang | 1 | 1 | 2 | 3 | 3 | 4 |
| Sumberbaru | 0 | 0 | 7 | 7 | 7 | 7 |
| Tanggul | 0 | 0 | 3 | 5 | 3 | 5 |
| Bangsalsari | 0 | 0 | 8 | 8 | 8 | 8 |
| Panti | 0 | 0 | 2 | 2 | 2 | 2 |
| Sukorambi | 0 | 0 | 2 | 3 | 2 | 3 |
| Arjasa | 0 | 0 | 0 | 0 | 0 | 0 |
| Pakusari | 0 | 0 | 2 | 2 | 2 | 2 |
| Kalisat | 0 | 0 | 4 | 4 | 4 | 4 |
| Ledokombo | 0 | 0 | 5 | 5 | 5 | 5 |
| Sumberjambe | 0 | 0 | 4 | 5 | 4 | 5 |
| Sukowono | 0 | 0 | 3 | 3 | 3 | 3 |
| Jelbuk | 0 | 0 | 2 | 2 | 2 | 2 |
| Kaliwates | 1 | 1 | 4 | 4 | 5 | 5 |
| Sumbersari | 0 | 0 | 2 | 3 | 2 | 3 |
| Patrang | 1 | 1 | 3 | 4 | 4 | 5 |
| Kabupaten Jember | 3 | 3 | 108 | 123 | 111 | 126 |

Lanjutan Tabel/*Continued Table 4.1.9*

| Kecamatan Subdistrict | Guru /Teachers | | | | | |
|--------------------------|----------------|------------|----------------|--------------|--------------|--------------|
| | Negeri/Public | | Swasta/Private | | Jumlah/Total | |
| | 2021/2022 | 2022/2023 | 2021/2022 | 2022/2023 | 2021/2022 | 2022/2023 |
| (1) | (8) | (9) | (10) | (11) | (12) | (13) |
| Kencong | 0 | 0 | 94 | 97 | 94 | 97 |
| Gumukmas | 0 | 0 | 34 | 44 | 34 | 44 |
| Puger | 0 | 0 | 59 | 58 | 59 | 58 |
| Wuluhan | 0 | 0 | 68 | 69 | 68 | 69 |
| Ambulu | 0 | 0 | 87 | 83 | 87 | 83 |
| Tempurejo | 0 | 0 | 0 | 0 | 0 | 0 |
| Silo | 0 | 0 | 0 | 73 | 0 | 73 |
| Mayang | 0 | 0 | 139 | 51 | 139 | 51 |
| Mumbulsari | 0 | 0 | 43 | 55 | 43 | 55 |
| Jenggawah | 0 | 0 | 137 | 99 | 137 | 99 |
| Ajung | 0 | 0 | 32 | 37 | 32 | 37 |
| Rambipuji | 0 | 0 | 62 | 53 | 62 | 53 |
| Balung | 0 | 0 | 102 | 68 | 102 | 68 |
| Umbulsari | 0 | 0 | 14 | 30 | 14 | 30 |
| Semboro | 0 | 0 | 18 | 12 | 18 | 12 |
| Jombang | 65 | 52 | 26 | 28 | 91 | 80 |
| Sumberbaru | 0 | 0 | 71 | 65 | 71 | 65 |
| Tanggul | 0 | 0 | 31 | 66 | 31 | 66 |
| Bangsalsari | 0 | 0 | 140 | 98 | 140 | 98 |
| Panti | 0 | 0 | 26 | 26 | 26 | 26 |
| Sukorambi | 0 | 0 | 24 | 33 | 24 | 33 |
| Arjasa | 0 | 0 | 0 | 0 | 0 | 0 |
| Pakusari | 0 | 0 | 30 | 14 | 30 | 14 |
| Kalisat | 0 | 0 | 93 | 60 | 93 | 60 |
| Ledokombo | 0 | 0 | 93 | 89 | 93 | 89 |
| Sumberjambe | 0 | 0 | 52 | 44 | 52 | 44 |
| Sukowono | 0 | 0 | 89 | 68 | 89 | 68 |
| Jelbuk | 0 | 0 | 23 | 20 | 23 | 20 |
| Kaliwates | 80 | 77 | 61 | 55 | 141 | 132 |
| Sumbersari | 0 | 0 | 41 | 49 | 41 | 49 |
| Patrang | 79 | 55 | 50 | 63 | 129 | 118 |
| Kabupaten Jember | 224 | 184 | 1 739 | 1 607 | 1 963 | 1 791 |

Lanjutan Tabel/Continued Table 4.1.9

| Kecamatan Subdistrict | Murid/Pupils | | | | | |
|--------------------------|---------------|--------------|----------------|---------------|---------------|---------------|
| | Negeri/Public | | Swasta/Private | | Jumlah/Total | |
| | 2021/2022 | 2022/2023 | 2021/2022 | 2022/2023 | 2021/2022 | 2022/2023 |
| (1) | (14) | (15) | (16) | (17) | (18) | (19) |
| Kencong | 0 | 0 | 1 303 | 1 353 | 1 303 | 1 353 |
| Gumukmas | 0 | 0 | 353 | 202 | 353 | 202 |
| Puger | 0 | 0 | 469 | 523 | 469 | 523 |
| Wuluhan | 0 | 0 | 751 | 780 | 751 | 780 |
| Ambulu | 0 | 0 | 1 092 | 1 130 | 1 092 | 1 130 |
| Tempurejo | 0 | 0 | 0 | 0 | 0 | 0 |
| Silo | 0 | 0 | 895 | 933 | 895 | 933 |
| Mayang | 0 | 0 | 586 | 602 | 586 | 602 |
| Mumbulsari | 0 | 0 | 366 | 411 | 366 | 411 |
| Jenggawah | 0 | 0 | 1 192 | 1 199 | 1 192 | 1 199 |
| Ajung | 0 | 0 | 370 | 422 | 370 | 422 |
| Rambipuji | 0 | 0 | 555 | 939 | 555 | 939 |
| Balung | 0 | 0 | 684 | 340 | 684 | 340 |
| Umbulsari | 0 | 0 | 68 | 210 | 68 | 210 |
| Semboro | 0 | 0 | 158 | 104 | 158 | 104 |
| Jombang | 963 | 925 | 211 | 1 202 | 1 174 | 2 127 |
| Sumberbaru | 0 | 0 | 636 | 837 | 636 | 837 |
| Tanggul | 0 | 0 | 284 | 1 041 | 284 | 1 041 |
| Bangsalsari | 0 | 0 | 1 209 | 1 125 | 1 209 | 1 125 |
| Panti | 0 | 0 | 196 | 163 | 196 | 163 |
| Sukorambi | 0 | 0 | 182 | 294 | 182 | 294 |
| Arjasa | 0 | 0 | 0 | 0 | 0 | 0 |
| Pakusari | 0 | 0 | 227 | 237 | 227 | 237 |
| Kalisat | 0 | 0 | 642 | 634 | 642 | 634 |
| Ledokombo | 0 | 0 | 1 080 | 1 102 | 1 080 | 1 102 |
| Sumberjambe | 0 | 0 | 327 | 359 | 327 | 359 |
| Sukowono | 0 | 0 | 1 263 | 1 105 | 1 263 | 1 105 |
| Jelbuk | 0 | 0 | 265 | 311 | 265 | 311 |
| Kaliwates | 1 170 | 1 221 | 388 | 1 615 | 1 558 | 2 836 |
| Sumbersari | 0 | 0 | 608 | 630 | 608 | 630 |
| Patrang | 1 157 | 1 154 | 407 | 1 636 | 1 564 | 2 790 |
| Kabupaten Jember | 3 290 | 3 300 | 16 767 | 21 439 | 20 057 | 24 739 |

Catatan/Note: ...

Sumber/SOURCE: Kementerian Agama, EMIS, Data Semester Ganjil/Ministry of Religious Affairs, EMIS, Odd semester report data

Tabel
Table 4.1.10

Jumlah Desa¹/Kelurahan yang Memiliki Fasilitas Sekolah Menurut Kecamatan dan Tingkat Pendidikan di Kabupaten Jember, 2020–2022
Number of Villages¹ Having Educational Facilities by Subdistrict and Educational Level in Jember Regency, 2020–2022

| Kecamatan Subdistrict | SD Primary School | | |
|--------------------------|----------------------|------------|------------|
| | 2020 | 2021 | 2022 |
| (1) | (2) | (3) | (4) |
| Kencong | 5 | 5 | ... |
| Gumukmas | 8 | 8 | ... |
| Puger | 12 | 12 | ... |
| Wuluhan | 8 | 7 | ... |
| Ambulu | 9 | 7 | ... |
| Tempurejo | 8 | 8 | ... |
| Silo | 9 | 9 | ... |
| Mayang | 7 | 7 | ... |
| Mumbulsari | 6 | 7 | ... |
| Jenggawah | 8 | 8 | ... |
| Ajung | 7 | 7 | ... |
| Rambipuji | 8 | 8 | ... |
| Balung | 9 | 8 | ... |
| Umbulsari | 10 | 10 | ... |
| Sembo | 5 | 6 | ... |
| Jombang | 6 | 6 | ... |
| Sumberbaru | 10 | 10 | ... |
| Tanggul | 9 | 8 | ... |
| Bangsalsari | 11 | 11 | ... |
| Panti | 7 | 7 | ... |
| Sukorambi | 5 | 5 | ... |
| Arjasa | 6 | 6 | ... |
| Pakusari | 6 | 7 | ... |
| Kalisat | 9 | 12 | ... |
| Ledokombo | 10 | 10 | ... |
| Sumberjambe | 9 | 9 | ... |
| Sukowono | 10 | 12 | ... |
| Jelbuk | 6 | 6 | ... |
| Kaliwates | 7 | 7 | ... |
| Sumbersari | 6 | 7 | ... |
| Patrang | 8 | 8 | ... |
| Kabupaten Jember | 244 | 248 | ... |

Lanjutan Tabel/Continued Table 4.1.10

| Kecamatan Subdistrict | SMP Junior High School | | |
|--------------------------|---------------------------|------------|------------|
| | 2020 | 2021 | 2022 |
| (1) | (5) | (6) | (7) |
| Kencong | 3 | 4 | ... |
| Gumukmas | 6 | 8 | ... |
| Puger | 6 | 11 | ... |
| Wuluhan | 8 | 7 | ... |
| Ambulu | 6 | 7 | ... |
| Tempurejo | 8 | 8 | ... |
| Silo | 8 | 9 | ... |
| Mayang | 4 | 7 | ... |
| Mumbulsari | 5 | 7 | ... |
| Jenggawah | 8 | 8 | ... |
| Ajung | 7 | 7 | ... |
| Rambipuji | 7 | 8 | ... |
| Balung | 8 | 8 | ... |
| Umbulsari | 4 | 6 | ... |
| Semboro | 3 | 5 | ... |
| Jombang | 4 | 4 | ... |
| Sumberbaru | 6 | 7 | ... |
| Tanggul | 8 | 8 | ... |
| Bangsalsari | 9 | 9 | ... |
| Panti | 6 | 7 | ... |
| Sukorambi | 3 | 5 | ... |
| Arjasa | 4 | 5 | ... |
| Pakusari | 3 | 6 | ... |
| Kalisat | 4 | 9 | ... |
| Ledokombo | 6 | 8 | ... |
| Sumberjambe | 9 | 9 | ... |
| Sukowono | 6 | 8 | ... |
| Jelbuk | 3 | 6 | ... |
| Kaliwates | 7 | 6 | ... |
| Sumbersari | 6 | 7 | ... |
| Patrang | 8 | 8 | ... |
| Kabupaten Jember | 183 | 222 | ... |

Lanjutan Tabel/*Continued Table* 4.1.10

| Kecamatan Subdistrict | SMA Senior High School | | |
|----------------------------|---------------------------|------------|------------|
| | 2020 | 2021 | 2022 |
| (1) | (8) | (9) | (10) |
| Kencong | 2 | 2 | ... |
| Gumukmas | 4 | 3 | ... |
| Puger | 6 | 5 | ... |
| Wuluhan | 4 | 4 | ... |
| Ambulu | 5 | 5 | ... |
| Tempurejo | 1 | 1 | ... |
| Silo | 5 | 4 | ... |
| Mayang | 5 | 6 | ... |
| Mumbulsari | 3 | 4 | ... |
| Jenggawah | | 5 | ... |
| Ajung | 4 | 3 | ... |
| Rambipuji | 6 | 5 | ... |
| Balung | 6 | 6 | ... |
| Umbulsari | 2 | 3 | ... |
| Semboro | 2 | 2 | ... |
| Jombang | 2 | 3 | ... |
| Sumberbaru | 5 | 7 | ... |
| Tanggul | 6 | 5 | ... |
| Bangsalsari | 7 | 5 | ... |
| Panti | 4 | 4 | ... |
| Sukorambi | 4 | 3 | ... |
| Arjasa | 1 | 1 | ... |
| Pakusari | 2 | 3 | ... |
| Kalisat | 5 | 4 | ... |
| Ledokombo | 3 | 3 | ... |
| Sumberjambe | 5 | 4 | ... |
| Sukowono | 4 | 5 | ... |
| Jelbuk | 3 | 3 | ... |
| Kaliwates | 7 | 6 | ... |
| Sumbersari | 4 | 7 | ... |
| Patrang | 5 | 5 | ... |
| Nama Kabupaten/Kota | 127 | 126 | ... |

Lanjutan Tabel/Continued Table 4.1.10

| Kecamatan Subdistrict | SMK Vocational School | | |
|--------------------------|--------------------------|------------|------------|
| | 2020 | 2021 | 2022 |
| (1) | (11) | (12) | (13) |
| Kencong | 2 | 2 | ... |
| Gumukmas | 6 | 6 | ... |
| Puger | 7 | 7 | ... |
| Wuluhan | 3 | 3 | ... |
| Ambulu | 6 | 6 | ... |
| Tempurejo | 5 | 5 | ... |
| Silo | 2 | 2 | ... |
| Mayang | 5 | 5 | ... |
| Mumbulsari | - | - | ... |
| Jenggawah | 7 | 7 | ... |
| Ajung | 4 | 4 | ... |
| Rambipuji | 5 | 5 | ... |
| Balung | 4 | 4 | ... |
| Umbulsari | 2 | 2 | ... |
| Semboro | 2 | 2 | ... |
| Jombang | 2 | 2 | ... |
| Sumberbaru | 4 | 4 | ... |
| Tanggul | 1 | 1 | ... |
| Bangsalsari | 4 | 4 | ... |
| Panti | 3 | 3 | ... |
| Sukorambi | 3 | 3 | ... |
| Arjasa | 1 | 1 | ... |
| Pakusari | 4 | 4 | ... |
| Kalisat | 6 | 6 | ... |
| Ledokombo | 4 | 4 | ... |
| Sumberjambe | 1 | 1 | ... |
| Sukowono | 5 | 5 | ... |
| Jelbuk | 2 | 2 | ... |
| Kaliwates | 1 | 1 | ... |
| Sumbersari | 6 | 6 | ... |
| Patrang | 7 | 7 | ... |
| Kabupaten Jember | 114 | 114 | ... |

Lanjutan Tabel/*Continued Table* 4.1.10

| Kecamatan <i>Subdistrict</i> | Perguruan Tinggi <i>University</i> | | |
|---------------------------------|---------------------------------------|-----------|------------|
| | 2020 | 2021 | 2022 |
| (1) | (14) | (15) | (16) |
| Kencong | 1 | 1 | ... |
| Gumukmas | - | - | ... |
| Puger | - | - | ... |
| Wuluhan | - | - | ... |
| Ambulu | - | - | ... |
| Tempurejo | - | - | ... |
| Silo | - | - | ... |
| Mayang | - | - | ... |
| Mumbulsari | - | - | ... |
| Jenggawah | - | - | ... |
| Ajung | - | - | ... |
| Rambipuji | - | - | ... |
| Balung | - | - | ... |
| Umbulsari | - | - | ... |
| Semoro | - | - | ... |
| Jombang | - | - | ... |
| Sumberbaru | - | - | ... |
| Tanggul | - | - | ... |
| Bangsalsari | - | - | ... |
| Panti | - | - | ... |
| Sukorambi | - | - | ... |
| Arjasa | - | - | ... |
| Pakusari | - | - | ... |
| Kalisat | 1 | 1 | ... |
| Ledokombo | - | - | ... |
| Sumberjambe | - | - | ... |
| Sukowono | - | - | ... |
| Jelbuk | - | - | ... |
| Kaliwates | 3 | 3 | ... |
| Sumbersari | 3 | 3 | ... |
| Patrang | 2 | 2 | ... |
| Kabupaten Jember | 10 | 10 | ... |

Catatan/*Note*: ¹ Desa pada tabel ini termasuk Unit Permukiman Transmigrasi (UPT) yang masih dibina oleh kementerian terkait dan nagari di Provinsi Sumatera Barat/*Villages in this table include Transmigration Settlement Unit which is still fostered by the relevant ministries and the nagari in the Province of Sumatera Barat*

Sumber/*Source*: BPS, Pendataan Potensi Desa (Podes)/ *BPS-Statistics Indonesia, Village Potential Data Collection*

Tabel
Table 4.1.11**Angka Partisipasi Murni (APM) dan Angka Partisipasi Kasar (APK) Menurut Jenjang Pendidikan di Kabupaten Jember, 2021 dan 2022**
Net Enrollment Rate and Gross Enrollment Ratio by Educational Level in Jember Regency, 2021 and 2022

| Jenjang Pendidikan Educational Level | Angka Partisipasi Murni (APM) Net Enrollment Rate | | Angka Partisipasi Kasar (APK) Gross Enrollment Ratio | |
|--|--|------|---|------|
| | 2021 | 2022 | 2021 | 2022 |
| (1) | (2) | (3) | (4) | (5) |
| SD/MI/Sederajat Primary School | 99,32 | NA | 107,63 | NA |
| SMP/MTs/ Sederajat Lower Secondary School | 80,69 | NA | 89,14 | NA |
| SMA/SMK/MA/Sederajat Upper Secondary School | 60,92 | NA | 96,13 | NA |

Catatan/Note: ...

Sumber/Source: BPS, Survei Sosial Ekonomi Nasional (Susenas)/BPS-Statistics Indonesia, National Socioeconomic Survey

Tabel
Table 4.1.12

Persentase Penduduk Berumur 15 Tahun ke Atas yang Melek Huruf Menurut Kelompok Umur di Kabupaten Jember, 2021 dan 2022
Percentage of Literate People Aged 15 Years and Over by Age Group in Jember Regency, 2021 and 2022

| Kelompok Umur <i>Age Group</i> | 2021 | 2022 |
|-----------------------------------|---------------|-----------|
| (1) | (2) | (3) |
| 15–19 | 100,00 | NA |
| 20–24 | 100,00 | NA |
| 25–29 | 98,90 | NA |
| 30–34 | 99,04 | NA |
| 35–39 | 96,97 | NA |
| 40–44 | 95,52 | NA |
| 45–49 | 92,57 | NA |
| 50+ | 66,44 | NA |
| Jumlah/Total | 86,35 | NA |
| 15–24 | 100,00 | NA |
| 15–44 | 98,40 | NA |
| 15+ | 86,35 | NA |
| 45+ | 71,82 | NA |

Catatan/Note: ...

Sumber/Source: BPS, Survei Sosial Ekonomi Nasional (Susenas)/BPS-Statistics Indonesia, National Socioeconomic Survey

Tabel
Table 4.1.13

Jumlah Tenaga Akademik Universitas Jember (PNS) Menurut Fakultas dan Jabatan Fungsional di Kabupaten Jember, 2022
Number of Academic Staff at University of Jember (PNS) by Faculty and Professional Functionaries in Jember Regency, 2022

| Fakultas Faculty | Tetap Full Time | Jabatan Fungsional / Profesional Functionaries | | | | |
|---|--------------------|--|-----------------|------------------|------------------|-------------------------|
| | | Tanpa Jabatan | Asisten Ahli | Lector Lector | Lektor Kepala | Guru Besar Professor |
| (1) | (2) | (3) | (4) | (5) | (6) | (7) |
| A. Eksakta / Exact | | | | | | |
| 1. Kedokteran Gigi <i>Dentistry</i> | 78 | 9 | 7 | 29 | 26 | 7 |
| 2. Matematika dan IPA <i>Mathematics & Natural Science</i> | 84 | 6 | 15 | 31 | 28 | 4 |
| 3. Pertanian <i>Agriculture</i> | 105 | 14 | 30 | 26 | 29 | 6 |
| 4. Teknologi Pertanian <i>Agriculture Engineering</i> | 45 | 2 | 5 | 20 | 13 | 5 |
| 5. Kedokteran <i>Medicine</i> | 59 | 6 | 13 | 31 | 9 | 0 |
| 6. Teknik <i>Engineering</i> | 101 | 29 | 18 | 24 | 29 | 1 |
| 7. Kesehatan Masyarakat <i>Public Health</i> | 46 | 4 | 16 | 21 | 5 | 0 |
| 8. Farmasi <i>Pharmacy</i> | 37 | 2 | 7 | 21 | 6 | 1 |
| 9. Prodi Ilmu Keperawatan <i>Study of Nursing Sciences</i> | 47 | 10 | 19 | 15 | 3 | 0 |
| 10. Ilmu Komputer <i>Study of Information System</i> | 25 | 7 | 6 | 9 | 1 | 2 |
| B. Non Eksakta / Non Exact | | | | | | |
| 1. Ekonomi <i>Economics</i> | 104 | 3 | 18 | 40 | 39 | 4 |
| 2. Hukum <i>Law</i> | 62 | 9 | 7 | 26 | 15 | 5 |
| 3. Ilmu Sosial dan Politik <i>Social and Political Science</i> | 80 | 7 | 13 | 37 | 21 | 2 |
| 4. Keguruan dan Ilmu Pendidikan <i>Educational Science</i> | 158 | 21 | 38 | 45 | 42 | 12 |
| 5. Ilmu Budaya <i>Cultural Studies</i> | 63 | 4 | 8 | 24 | 21 | 6 |
| Tahun/Year 2022 | 1 094 | 133 | 220 | 399 | 287 | 55 |
| Tahun/Year 2021 | 1 035 | 107 | 184 | 391 | 301 | 52 |

Sumber/Source: Universitas Jember./ University of Jember

Tabel
Table 4.1.14

Jumlah Tenaga Pendidik (Dosen) dan Tenaga Kependidikan (PNS) pada Universitas Jember Menurut Ijazah Tertinggi dan Jenis Kelamin di Kabupaten Jember, 2022
Number of Teachers (Lecturer) and Personnel (PNS) at the University of Jember According Highest Diploma and Sex in Jember Regency, 2022

| Ijazah Tertinggi <i>Highest diploma</i> | Tenaga Pendidik (Dosen) / <i>Academic Staff</i> | | | Tenaga Kependidikan <i>Administration Staff</i> | | |
|--|---|----------------------------|------------------------|--|----------------------------|------------------------|
| | Laki-laki <i>Male</i> | Perempuan <i>Female</i> | Jumlah <i>Total</i> | Laki-laki <i>Male</i> | Perempuan <i>Female</i> | Jumlah <i>Total</i> |
| (1) | (2) | (3) | (4) | (5) | (6) | (7) |
| 1. SD | 0 | 0 | 0 | 11 | 2 | 13 |
| 2. SMP | 0 | 0 | 0 | 20 | 1 | 21 |
| 3. SMA | 0 | 0 | 0 | 172 | 22 | 194 |
| 4. Diploma | 0 | 0 | 0 | 34 | 34 | 68 |
| 5. S 1 | 0 | 0 | 0 | 130 | 98 | 228 |
| 6. SP 1 | 19 | 20 | 39 | 0 | 1 | 1 |
| 7. Profesi | 1 | 3 | 4 | 2 | 2 | 4 |
| 8. S 2 | 314 | 333 | 647 | 25 | 22 | 47 |
| 9. S 3 | 239 | 165 | 404 | 0 | 0 | 0 |
| Tahun/Year 2022 | 573 | 521 | 1094 | 394 | 182 | 576 |
| Tahun/Year 2021 | 554 | 481 | 1035 | 404 | 185 | 589 |

Catatan/Note: ...

Sumber/Source: Universitas Jember./ *University of Jember*

Tabel
Table 4.1.15

Jumlah Tenaga Pendidik (Dosen) dan Tenaga Kependidikan (PNS) pada Universitas Jember Menurut Usia dan Jenis Kelamin di Kabupaten Jember, 2022
Number of Teachers (Lecturer) and Personnel (PNS) at the University of Jember According to Age and Sex in Jember Regency, 2022

| Usia Age | Tenaga Pendidik (Dosen) <i>academic Staff</i> | | | Tenaga Kependidikan <i>Administration Staff</i> | | |
|------------------------|--|----------------------------|------------------------|--|----------------------------|------------------------|
| | Laki-laki <i>Male</i> | Perempuan <i>Female</i> | Jumlah <i>Total</i> | Laki-laki <i>Male</i> | Perempuan <i>Female</i> | Jumlah <i>Total</i> |
| (1) | (2) | (3) | (4) | (5) | (6) | (7) |
| 1. < 30 | 9 | 30 | 39 | 3 | 5 | 8 |
| 2. 30 - 39 | 136 | 161 | 297 | 26 | 20 | 46 |
| 3. 40 - 49 | 119 | 178 | 297 | 166 | 86 | 252 |
| 4. 50 - 59 | 206 | 107 | 313 | 198 | 71 | 269 |
| 5. ≥ 60 | 103 | 45 | 148 | 1 | 0 | 1 |
| Tahun/Year 2022 | 573 | 521 | 1094 | 394 | 182 | 576 |
| Tahun/Year 2021 | 554 | 481 | 1035 | 404 | 185 | 589 |

Catatan/Note: ...

Sumber/Source: Universitas Jember./ *University of Jember*

Tabel
Table 4.1.16

Jumlah Tenaga Pendidik (Dosen) dan Tenaga Kependidikan (PNS) pada Universitas Jember Menurut Masa Kerja dan Jenis Kelamin di Kabupaten Jember, 2022
Number of Full Time Academic and Administratif Staff (PNS) at University of Jember by Years of Service and Sex in Jember Regency, 2022

| Usia Age | Tenaga Pendidik (Dosen) <i>cademic Staff</i> | | | Tenaga Kependidikan <i>Administration Staff</i> | | |
|------------------------|---|----------------------------|------------------------|--|----------------------------|------------------------|
| | Laki-laki <i>Male</i> | Perempuan <i>Female</i> | Jumlah <i>Total</i> | Laki-laki <i>Male</i> | Perempuan <i>Female</i> | Jumlah <i>Total</i> |
| (1) | (2) | (3) | (4) | (5) | (6) | (7) |
| 1. < 5 | 89 | 126 | 215 | 5 | 8 | 13 |
| 2. 5 - 9 | 41 | 37 | 78 | 68 | 11 | 79 |
| 3. 10 - 19 | 112 | 180 | 292 | 198 | 100 | 298 |
| 4. 20 - 29 | 169 | 102 | 271 | 100 | 52 | 152 |
| 5. 30 - 34 | 109 | 47 | 156 | 18 | 7 | 25 |
| 6. ≥ 35 | 53 | 29 | 82 | 5 | 4 | 9 |
| Tahun/Year 2022 | 573 | 521 | 1094 | 394 | 182 | 576 |
| Tahun/Year 2021 | 554 | 481 | 1035 | 404 | 185 | 589 |

Catatan/Note: ...

Sumber/Source: Universitas Jember./ *University of Jember*

Tabel
Table 4.1.17

Jumlah Tenaga Kependidikan (PNS) pada Universitas Jember Menurut Jenis Ketenagaan dan Jenis Kelamin di Kabupaten Jember, 2022
Number of Administratif Staff (PNS) at University of Jember by Type Workforce and Sex in Jember Regency, 2022

| Jenis Ketenagaan Type Workforce | Tenaga Kependidikan Administration Staff | | |
|---------------------------------------|---|---------------------|-----------------|
| | Laki-laki Male | Perempuan Female | Jumlah Total |
| (1) | (2) | (3) | (4) |
| 1. Administrasi / Teknisi | 303 | 115 | 418 |
| 2. Perpustakaan | 4 | 5 | 9 |
| 3. Pranata Laboratorium Pendidikan | 32 | 31 | 63 |
| 4. Pranata Humas | 2 | 1 | 3 |
| 5. Analisis Hukum | 4 | 0 | 4 |
| 6. Analisis Anggaran | 0 | 2 | 2 |
| 7. Analisis Pengelolaan Keuangan | 7 | 7 | 14 |
| 8. Arsiparis | 12 | 5 | 17 |
| 9. Pranata Komputer | 6 | 3 | 9 |
| 10. Analisis Kepegawaian | 20 | 9 | 29 |
| 11. Pengembang Teknologi Pembelajaran | 4 | 4 | 8 |
| Tahun/Year 2022 | 394 | 182 | 576 |
| Tahun/Year 2021 | 404 | 185 | 589 |

Catatan/Note: ...

Sumber/Source: Universitas Jember./ University of Jember

Tabel
Table 4.1.18

Jumlah Tenaga Pendidik (Dosen) PNS pada Universitas Jember Menurut Jenis Ketenagaan dan Jenis Kelamin di Kabupaten Jember, 2022
Number of Full Time AcademicPNS at University of Jember by Type Workforce and Sex in Jember Regency, 2022

| Jenis Ketenagaan <i>Type Workforce</i> | Tenaga Kependidikan <i>Administration Staff</i> | | |
|---|--|----------------------------|------------------------|
| | Laki-laki <i>Male</i> | Perempuan <i>Female</i> | Jumlah <i>Total</i> |
| (1) | (2) | (3) | (4) |
| 1. Tenaga Pengajar | 50 | 83 | 133 |
| 2. Asisten Ahli | 114 | 106 | 220 |
| 3. Lektor | 196 | 203 | 399 |
| 4. Lektor Kepala | 171 | 116 | 287 |
| 5. Guru Besar | 42 | 13 | 55 |
| Tahun/Year 2022 | 573 | 521 | 1094 |
| Tahun/Year 2021 | 554 | 481 | 1035 |

Catatan/Note: ...

Sumber/Source: Universitas Jember./ *University of Jember*

Tabel
Table 4.1.19

Jumlah Tenaga Pendidik (Dosen) Tetap (PNS) Universitas Jember Menurut Fakultas dan Jenjang Pendidikan di Kabupaten Jember, 2022
Fixed Number of Academic Staff (PNS) and Faculty University of Jember By Educational Level in Jember Regency, 2022

| Fakultas <i>Faculty</i> | Jenjang Pendidikan / <i>Education Level</i> | | | | | Jumlah <i>Total</i> |
|---|---|-----------|----------|------------|------------|------------------------|
| | S1 | SP1 | SP2 | S2 | S3 | |
| (1) | (2) | (3) | (4) | (5) | (6) | (7) |
| A. Eksakta / <i>Exact</i> | | | | | | |
| 1. Kedokteran Gigi <i>Dentistry</i> | 1 | 12 | 0 | 41 | 24 | 78 |
| 2. Matematika dan IPA <i>Mathematics & Natural Science</i> | 0 | 0 | 0 | 39 | 45 | 84 |
| 3. Pertanian <i>Agriculture</i> | 0 | 0 | 0 | 62 | 43 | 105 |
| 4. Teknologi Pertanian <i>Agriculture Engineering</i> | 0 | 0 | 0 | 13 | 32 | 45 |
| 5. Kedokteran <i>Medicine</i> | 3 | 20 | 0 | 23 | 13 | 59 |
| 6. Teknik <i>Engineering</i> | 0 | 0 | 0 | 73 | 28 | 101 |
| 7. Kesehatan Masyarakat <i>Public Health</i> | 0 | 0 | 0 | 38 | 8 | 46 |
| 8. Farmasi <i>Pharmacy</i> | 0 | 0 | 0 | 25 | 12 | 37 |
| 9. Ilmu Keperawatan <i>Study of Nursing Sciences</i> | 0 | 7 | 0 | 33 | 7 | 47 |
| 10. Ilmu Komputer <i>Study of Information system</i> | 0 | 0 | 0 | 22 | 3 | 25 |
| B. Non Eksakta / <i>Non Exact</i> | | | | | | |
| 1. Ekonomi <i>Economics</i> | 0 | 0 | 0 | 54 | 50 | 104 |
| 2. Hukum <i>Law</i> | 0 | 0 | 0 | 38 | 24 | 62 |
| 3. Ilmu Sosial dan Politik <i>Social and Political Science</i> | 0 | 0 | 0 | 49 | 31 | 80 |
| 4. Keguruan dan Ilmu Pendidikan <i>Educational Science</i> | 0 | 0 | 0 | 98 | 60 | 158 |
| 5. Sastra <i>Letters</i> | 0 | 0 | 0 | 39 | 24 | 63 |
| Tahun/Year 2022 | 4 | 39 | 0 | 647 | 404 | 1 094 |
| Tahun/Year 2021 | 6 | 35 | 0 | 592 | 402 | 1 035 |

Sumber/Source: Universitas Jember./ *University of Jember*

Tabel
Table 4.1.20

Jumlah Mahasiswa Strata 1 (S-1) di Universitas Jember Menurut Fakultas dan Jenis Kelamin di Kabupaten Jember, 2022
Number of Students Strata 1 (S1) at the University of Jember According Faculty and Sex in Jember Regency, 2022

| Fakultas Faculty | Laki-laki Male | Perempuan Female | Jumlah Total |
|--|---------------------------------|-----------------------------------|-------------------------------|
| (1) | (2) | (3) | (4) |
| A. Eksakta / Exact | | | |
| 1. Kedokteran Gigi / <i>Dentistry</i> | 131 | 508 | 639 |
| 2. Matematika dan IPA / <i>Mathematics & Natural Science</i> | 318 | 1 254 | 1 572 |
| 3. Pertanian / <i>Agriculture</i> | 1 211 | 1 848 | 3 059 |
| 4. Teknologi Pertanian / <i>Agriculture Engineering</i> | 638 | 998 | 1 631 |
| 1631 | 227 | 465 | 692 |
| 6. Teknik / <i>Engineering</i> | 2 037 | 1 401 | 3 438 |
| 7. Kesehatan Masyarakat / <i>Public Health</i> | 136 | 1 183 | 1 319 |
| 8. Farmasi / <i>Pharmacy</i> | 114 | 562 | 676 |
| 9. Prodi Ilmu Keperawatan / <i>Study of Nursing Sciences</i> | 142 | 774 | 916 |
| 10. Ilmu Komputer / <i>Study of Information System</i> | 1 003 | 616 | 1 619 |
| B. Non Eksakta / Non Exact | | | |
| 1. Ekonomi / <i>Economics</i> | 1 238 | 2 458 | 3 696 |
| 2. Hukum / <i>Law</i> | 1 047 | 1 370 | 2 417 |
| 3. Ilmu Sosial dan Politik / <i>Social and Political Science</i> | 1 091 | 2 546 | 3 637 |
| 4. Keguruan dan Ilmu Pendidikan / <i>Educational Science</i> | 1 514 | 6 354 | 7 868 |
| 6. Ilmu Budaya / <i>Letters</i> | 816 | 1 330 | 2 146 |
| Tahun/Year 2022 | 11 663 | 23 662 | 35 325 |
| Tahun/Year 2021 | 11 864 | 22 557 | 35 421 |

Sumber/Source: Universitas Jember./ *University of Jember*

Tabel 4.1.21 Jumlah Mahasiswa Diluar Strata 1 (S-1) di Universitas Jember Menurut Fakultas dan Jenis Kelamin di Kabupaten Jember, 2022
Number of Students Out of Strata 1 (S1) at the University of Jember According Faculty and Sex in Jember Regency, 2022

| Fakultas Faculty | Laki-laki Male | Perempuan Female | Jumlah Total |
|--|-------------------|---------------------|-----------------|
| (1) | (2) | (3) | (4) |
| A. Diploma III (D-III/S-0) | | | |
| 1. Ekonomi <i>Economics</i> | 217 | 637 | 485 |
| 2. Ilmu Sosial dan Politik <i>Social and Political Science</i> | 171 | 314 | 854 |
| 3. Keperawatan <i>Inursing</i> | 105 | 502 | 607 |
| 4. Teknik <i>Engineering</i> | 33 | 11 | 44 |
| B. Program Doktor(S-3) | | | |
| 1. Doktor Ilmu Hukum <i>Graduate in Law Science</i> | 53 | 13 | 66 |
| 2. Ilmu Ekonomi <i>Economics Science</i> | 3 | 8 | 11 |
| 3. Manajemen <i>Management</i> | 23 | 25 | 48 |
| 4. Ilmu Pertanian <i>Agricultural science</i> | 12 | 11 | 23 |
| 5. Pendidikan IPA <i>Natural science Education</i> | 5 | 9 | 14 |
| C. Program Pascasarjana (S-2) | | | |
| 1. Magister Akuntansi <i>Graduate in Accounting</i> | 9 | 36 | 45 |
| 2. Magister Ilmu Ekonomi <i>Graduate in Science Economics</i> | 14 | 11 | 25 |
| 3. Magister Manajemen <i>Graduate in Management</i> | 77 | 55 | 132 |
| 4. Magister Pendidikan IPA <i>Graduate in Science Education</i> | 14 | 44 | 58 |
| 5. Magister Pendidikan IPS <i>Graduate in Education Social</i> | 17 | 9 | 26 |
| 6. Magister Biologi <i>Graduate in Biology</i> | 2 | 8 | 10 |

Lanjutan Tabel/*Continued Table* 4.1. 21

| Fakultas Faculty | Laki-laki Male | Perempuan Female | Jumlah Total |
|---|---------------------------|-----------------------------|-------------------------|
| (1) | (2) | (3) | (4) |
| 7. Magister Matematika <i>Graduate in Mathematics</i> | 4 | 5 | 9 |
| 8. Magister Ilmu Hukum <i>Graduate in Law Science</i> | 123 | 67 | 190 |
| 9. Magister Kenotariatan <i>Graduate in Notaries</i> | 65 | 76 | 141 |
| 10. Magister Bioteknologi <i>Graduate in Biotechnology</i> | 4 | 7 | 11 |
| 11. Magister Ilmu Kesehatan Masyarakat <i>Graduate in Public Health Sciences</i> | 36 | 96 | 132 |
| 12. Magister Agribisnis <i>Graduate in Agribusinesses</i> | 17 | 15 | 32 |
| 13. Magister Agronomi <i>Graduate in Agronomy</i> | 14 | 17 | 31 |
| 14. Magister Ilmu Linguistik <i>Graduate in Linguistics Sciences</i> | 5 | 17 | 22 |
| 15. Magister Fisika <i>Master of Physics</i> | 2 | 3 | 5 |
| 16. Magister Teknologi Agroindustri <i>Graduate in Agroindustry Technology</i> | 6 | 7 | 13 |
| 17. Magister Pendidikan Matematika <i>Master of Mathematics Education</i> | 14 | 40 | 54 |
| 18. Magister Teknik Elektro <i>Master in Electrical Engineering</i> | 15 | 5 | 20 |
| 19. Magister Teknik Sipil <i>Master of Civil Engineering</i> | 24 | 10 | 34 |
| 20. Magister Teknik mesin <i>Graduate in Mechanical Engineering</i> | 10 | 2 | 12 |
| D. Program Profesi | | | |
| 1. Profesi Kedokteran/ <i>Medical Profession</i> | 87 | 195 | 282 |
| 2. Apoteker/ <i>Pharmacist</i> | 18 | 151 | 169 |
| 3. Profesi Kedokteran Gigi/ <i>Dentistry Profession</i> | 63 | 264 | 327 |
| 4. Profesi Keperawatan/ <i>Nursing Profession</i> | 18 | 81 | 99 |
| 5. Profesi Insinyur/ <i>Engineer Profession</i> | 16 | 6 | 22 |
| Tahun/Year 2022 | 1 310 | 2 774 | 4 084 |
| Tahun/Year 2021 | 1 428 | 2 167 | 3 505 |

Sumber/*Source*: Universitas Jember./ *University of Jember*

Tabel
Table 4.1.22

Banyaknya Jurusan, Program studi, Dosen, Mahasiswa, dan Lulusan Menurut Universitas dan Fakultas di Jember di Kabupaten Jember, 2022
The Number of Department, Study Program, Lecturer, Student, and Graduate By University and Faculty in Jember in Jember Regency, 2022

| Universitas dan Fakultas <i>University and Faculty</i> | Jurusan <i>Department</i> | Program Studi <i>Study Program</i> | Dosen <i>Lecturer</i> | Mahasiswa Terdaftar <i>Students Registered</i> | Lulusan <i>Graduate</i> |
|--|------------------------------|---------------------------------------|--------------------------|---|----------------------------|
| (1) | (2) | (3) | (4) | (5) | (6) |
| Universitas Muhammadiyah Jember <i>University Muhammadiyah of Jember</i> | ... | ... | ... | ... | ... |
| Fakultas Hukum/ <i>Faculty of Laws</i> | ... | ... | ... | ... | ... |
| Fakultas KIP/ <i>Faculty of Norms</i> | ... | ... | ... | ... | ... |
| Fakultas Pertanian/ <i>Faculty of Agriculture</i> | ... | ... | ... | ... | ... |
| Fakultas Ekonomi/ <i>Faculty of Economics</i> | ... | ... | ... | ... | ... |
| Fakultas Sospol/ <i>Faculty of Social and Political Science</i> | ... | ... | ... | ... | ... |
| Fakultas Teknik/ <i>Faculty of Technics</i> | ... | ... | ... | ... | ... |
| Fakultas Psikologi/ <i>Faculty of Psychology</i> | ... | ... | ... | ... | ... |
| Ilmu Kesehatan/ <i>Health Science</i> | ... | ... | ... | ... | ... |
| Fakultas Agama Islam/ <i>Faculty of Islamic Study</i> | ... | ... | ... | ... | ... |
| Program Pasca Sarjana/Postgraduate Program | ... | ... | ... | ... | ... |
| - Program S2 Reguler/Regular S2 | ... | ... | ... | ... | ... |
| Universitas Moch. Sroedji Jember <i>University Moch. Sroedji of Jember</i> | 6 | 7 | 46 | 821 | 153 |
| Fakultas Hukum/Faculty of Laws | 1 | 1 | 7 | 128 | 13 |
| Fakultas Sospol/ <i>Faculty of Social and Political Science</i> | 1 | 1 | 6 | 155 | 8 |
| Fakultas KIP/ <i>Faculty of Teacher Training and Education Science</i> | 1 | 1 | 8 | 130 | 52 |
| Fakultas Pertanian/ <i>Faculty of Agriculture</i> | 1 | 1 | 7 | 91 | 9 |
| Fakultas Ekonomi/ <i>Faculty of Economics</i> | 1 | 2 | 13 | 242 | 71 |
| Fakultas Teknik/ <i>Faculty of Technics</i> | 1 | 1 | 5 | 75 | 0 |
| Institut Teknologi Dan Sains Mandala Mandala Economics High School | 7 | 7 | 44 | 1731 | 78 |
| Fakultas Ekonomi dan Bisnis | 5 | 5 | 37 | 1715 | 78 |
| Magister / <i>Management</i> | 1 | 1 | 5 | 77 | 17 |
| Manajemen/ <i>Management</i> | 1 | 1 | 13 | 914 | 27 |
| Ekonomi Pembangunan/ <i>Developing Economics</i> | 1 | 1 | 5 | 217 | 16 |
| Akuntansi/ <i>Accounting</i> | 1 | 1 | 7 | 372 | 16 |
| DIII-Ekonomi/ <i>DIII-Economics</i> | 1 | 1 | 7 | 135 | 2 |

Lanjutan Tabel/Continued Table 4.1. 22

| Universitas dan Fakultas <i>University and Faculty</i> | Jurusan <i>Department</i> | Program Studi <i>Study Program</i> | Dosen <i>Lecturer</i> | Mahasiswa Terdaftar <i>Students Registered</i> | Lulusan <i>Graduate</i> |
|--|------------------------------|---------------------------------------|--------------------------|--|----------------------------|
| (1) | (2) | (3) | (4) | (5) | (6) |
| Fakultas Sains, Teknologi dan Industri | 2 | 2 | 7 | 16 | - |
| Rekayasa Perangkat Lunak | 1 | 1 | 3 | 4 | - |
| Sistem dan Teknologi Informasi | 1 | 1 | 4 | 12 | - |
| STIA Pembangunan Jember Jember Administrative High School for Development | - | 2 | 21 | 506 | 43 |
| Fakultas Administrasi Bisnis / <i>Faculty of Business Administration</i> | - | 1 | 14 | 265 | 20 |
| Fakultas Administrasi/ <i>Faculty of Public Administration</i> | - | 1 | 7 | 241 | 23 |
| Sekolah Tinggi Pertanian Jember Agriculture High School of Jember | Agroteknologi | Sarjana | 11 | 412 | 30 |
| Fakultas Pertanian/ <i>Faculty of Agriculture</i> | | | 11 | 412 | 30 |
| Politeknik Negeri Jember Politechnics of Jember | | | | | |
| Produksi Pertanian/ <i>Agricultural Products</i> | 1 | 6 | 62 | 1257 | 4100 |
| Teknologi Pertanian/ <i>Agricultural Technology</i> | 1 | 3 | 33 | 756 | 2411 |
| Peternakan/ <i>Husbandry</i> | 1 | 3 | 29 | 480 | 3931 |
| Manajemen Agribisnis/ <i>Agrobusiness Management</i> | 1 | 7 | 56 | 1453 | 3214 |
| Teknologi Informasi/ <i>Information of Technology</i> | 1 | 6 | 49 | 1671 | 3641 |
| Bahasa Inggris/ <i>language Communication and Tourism</i> | 1 | 2 | 29 | 311 | 664 |
| Kesehatan/ <i>Health</i> | 1 | 3 | 54 | 1177 | 1994 |
| Teknik/ <i>Technics</i> | 1 | 3 | 31 | 921 | 1219 |
| Akademi Akuntansi PGRI Jember Accounting Academy of PGRI of Jember | ... | ... | ... | ... | ... |
| Universitas PGRI Argopuro Jember PGRI Argopuro University of Jember | ... | ... | ... | ... | ... |
| STDI Imam Syafi'i Imam Syafi'i Haigh School | - | 2 | 44 | 1487 | 54 |
| STIE Dharma Nasioanl Dharma National Economics High School | - | Manajemen | 6 | 99 | 74 |
| Universitas Islam Jember University of Islamic Jember | ... | ... | ... | ... | ... |
| Akademi Pariwisata Thourism Academy of Muhammadiyah Jember | ... | ... | ... | ... | ... |

Sumber/Source: Universitas dan Perguruan Tinggi Jember./University and High School of Jember

Tabel
Table 4.1.23

Banyaknya Jurusan, Program studi, Dosen, Mahasiswa dan Lulusan Menurut Fakultas di Politeknik Negeri Jember, 2022
Number of Departments, Study Programs, Lecturers, Students and Graduates by Faculty at Jember State Polytechnic, 2022

| Universitas dan Fakultas <i>University and Faculty</i> | Jurusan <i>Department</i> | Program Studi <i>Study Program</i> | Dosen <i>Lecturer</i> | Mahasiswa Terdaftar <i>Students Registered</i> | Lulusan <i>Graduate</i> |
|---|--|---------------------------------------|--------------------------|---|----------------------------|
| (1) | (2) | (3) | (4) | (5) | (6) |
| Politeknik Negeri Jember / Politechnics of Jember | | | | | |
| Produksi Pertanian/ <i>Agricultural Products</i> | 1. Produksi Tanaman Hortikultura | | 10 | 149 | 1334 |
| | 2. Produksi Tanaman Perkebunan | | 11 | 160 | 1458 |
| | 3. Teknik Produksi Benih | | 15 | 290 | 655 |
| | 4. Teknik Produksi Tanaman Pangan | | 9 | 287 | 411 |
| | 5. Budidaya Tanaman Perkebunan | | 12 | 274 | 242 |
| | 6. Pengelolaan Perkebunan Kopi | | 5 | 97 | - |
| Jumlah/ Total | | | 62 | 1 257 | 4 100 |
| Teknologi Pertanian/ <i>Agricultural Technology</i> | 1. Keteknikan Pertanian | | 12 | 210 | 909 |
| | 2. Teknologi Industri Pangan | | 18 | 258 | 1464 |
| | 3. Teknologi Rekrayasa Pangan | | 3 | 288 | 38 |
| Jumlah/ Total | | | 33 | 756 | 2411 |
| Peternakan/ <i>Husbandry</i> | 1. Produksi Ternak | | 10 | 193 | 1046 |
| | 2. Manajemen Bisnis Unggas | | 12 | 252 | 474 |
| | 3. Teknologi Pakan Ternak | | 7 | 35 | - |
| Jumlah/ Total | | | 29 | 480 | 3 931 |
| Manajemen Agribisnis/ <i>Agrobusiness Management</i> | 1. Manajemen Agribisnis | | 16 | 399 | 1393 |
| | 2. Manajemen Agroindustri | | 13 | 568 | 1654 |
| | 3. Akuntansi Sektor Publik | | 7 | 318 | 63 |
| | 4. Manajemen Pemasaran Internasional | | 4 | 36 | - |
| | 5. Agribisnis S2 | | 6 | 6 | 104 |
| | 6. Manajemen Agribisnis PSDKU Nganjuk | | 4 | 58 | - |
| | 7. Manajemen Agroindustri PSDKU Sidoarjo | | 6 | 68 | - |
| Jumlah/ Total | | | 56 | 1453 | 3214 |
| Teknologi Informasi/ <i>Information of Technology</i> | 1. Manajemen Informatika | | 11 | 317 | 1999 |
| | 2. Teknik Komputer | | 10 | 335 | 1170 |
| | 3. Teknik Informatika | | 15 | 745 | 472 |
| | 4. Bisnis Digital | | 3 | 33 | - |
| | 5. Teknik Informatika PSDKU Nganjuk | | 4 | 128 | - |
| | 6. Teknik Informatika PSDKU Sidoarjo | | 6 | 113 | - |
| Jumlah/ Total | | | 49 | 1 671 | 3641 |

Lanjutan Tabel/Continued Table 4.1. 23

| Universitas dan Fakultas <i>University and Faculty</i> | Jurusan <i>Department</i> | Program Studi <i>Study Program</i> | Dosen <i>Lecturer</i> | Mahasiswa Terdaftar <i>Students Registered</i> | Lulusan <i>Graduate</i> |
|---|------------------------------|---------------------------------------|--------------------------|---|----------------------------|
| (1) | (2) | (3) | (4) | (5) | (6) |
| Bahasa Inggris/ <i>language Communication and Tourism</i> | | 1. Bahasa Inggris | 25 | 202 | 664 |
| | | 2. Destinasi Pariwisata | 4 | 109 | - |
| Jumlah/ Total | | | 29 | 311 | 664 |
| Kesehatan/ <i>Health</i> | | 1. Manajemen Informasi Kesehatan | 21 | 598 | 1 050 |
| | | 2. Gizi Klinik | 26 | 509 | 944 |
| | | 3. Promosi Kesehatan | 7 | 70 | - |
| Jumlah/ Total | | | 54 | 1 177 | 1 994 |
| Teknik/ <i>Technics</i> | | 1. Teknik Energi Terbarukan | 12 | 333 | 882 |
| | | 2. Mesin Otomotif | 11 | 380 | 337 |
| | | 3. Teknologi Rekayasa Mekanika | 8 | 208 | - |
| Jumlah/ Total | | | 31 | 921 | 1 219 |
| Jumlah Keseluruhan / Total | | | 343 | 8 026 | 21 174 |

Sumber/Source: Politeknik Negeri Jember / *Politechnics of Jember*

Tabel
Table 4.1.24

**Jumlah Tenaga Pendidik (Dosen) Politeknik Negeri Jember Berdasarkan
Jenjang Pendidikan 2022**
**Number of Educators (Lecturers) of Jember State Polytechnic Based on
Education Level 2022**

| Jurusan/Program Studi <i>Majors courses</i> | Jenjang Prodi <i>Study Program Level</i> | Jenjang Pendidikan / Educational stage | | | Jumlah <i>Total</i> |
|---|---|--|-----------|-----------|------------------------|
| | | S1 | S2 | S3 | |
| (1) | (2) | (3) | (4) | (5) | (6) |
| A. Produksi Pertanian / Agricultural Products | | 0 | 55 | 7 | 62 |
| 1. Produksi Tanaman Hortikultura | Diploma III | 0 | 9 | 1 | 10 |
| 2. Produksi Tanaman Perkebunan | Diploma III | 0 | 12 | 0 | 12 |
| 3. Teknik Produksi Benih | Sarjana Terapan | 0 | 10 | 5 | 15 |
| 4. Teknik Produksi Tanaman Pangan | Sarjana Terapan | 0 | 8 | 1 | 9 |
| 5. Budidaya Tanaman Perkebunan | Sarjana Terapan | 0 | 11 | 0 | 11 |
| 6. Pengelolaan Perkebunan Kopi | Sarjana Terapan | 0 | 5 | 0 | 5 |
| B. Teknologi Pertanian/ Agricultural Technology Products | | 0 | 29 | 4 | 33 |
| 7. Keteknikan Pertanian | Diploma III | 0 | 11 | 1 | 12 |
| 8. Teknologi Industri Pangan | Sarjana Terapan | 0 | 15 | 3 | 18 |
| 9. Teknologi Rekrayasa Pangan | Sarjana Terapan | 0 | 3 | 0 | 3 |
| C. Peternakan/ Husbandry | | 0 | 22 | 7 | 29 |
| 10. Produksi Ternak | Diploma III | 0 | 8 | 2 | 10 |
| 11. Manajemen Bisnis Unggas | Sarjana Terapan | 0 | 8 | 4 | 12 |
| 12. Teknologi Pakan Ternak | Sarjana Terapan | 0 | 6 | 1 | 7 |
| D. Manajemen Agribisnis/ Agrobusiness Management | | 0 | 45 | 11 | 56 |
| 13. Manajemen Agribisnis | Diploma III | 0 | 15 | 1 | 16 |
| 14. Manajemen Agroindustri | Sarjana Terapan | 0 | 10 | 3 | 13 |
| 15. Akuntansi Sektor Publik | Sarjana Terapan | 0 | 7 | 0 | 7 |
| 16. Manajemen Pemasaran Internasional | Sarjana Terapan | 0 | 3 | 1 | 4 |
| 17. Manajemen Agribisnis PSDKU Nganjuk | Diploma III | 0 | 4 | 0 | 4 |
| 18. Manajemen Agroindustri PSDKU Sidoarjo | Sarjana Terapan | 0 | 6 | 0 | 6 |
| 19. Pasca Sarjana Agribisnis | Magister Terapan | 0 | 0 | 6 | 6 |

Lanjutan Tabel/Continued Table 4.1. 24

| Jurusan/Program Studi Majors courses | Jenjang Prodi Study Program Level | Jenjang Pendidikan / Educational stage | | | Jumlah Total |
|---|--------------------------------------|--|------------|-----------|-----------------|
| | | S1 | S2 | S3 | |
| (1) | (2) | (3) | (4) | (5) | (6) |
| E. Teknologi Informasi/ Information of Technology | | 0 | 47 | 1 | 48 |
| 20. Manajemen Informatika | Diploma III | 0 | 11 | 0 | 11 |
| 21. Teknik Komputer | Diploma III | 0 | 10 | 0 | 10 |
| 22. Teknik Informatika | Sarjana Terapan | 0 | 15 | 0 | 15 |
| 23. Teknik Informatika PSDKU Nganjuk | Sarjana Terapan | 0 | 4 | 0 | 4 |
| 24. Teknik Informatika PSDKU Sidoarjo | Sarjana Terapan | 0 | 4 | 1 | 5 |
| 25. Bisnis Digital | Sarjana Terapan | 0 | 3 | 0 | 3 |
| F. Bahasa, Komunikasi dan Pariwisata/ Language Communication and Tourism | | 0 | 29 | 0 | 29 |
| 26. Bahasa Inggris | Diploma III | 0 | 25 | 0 | 25 |
| 27. Destinasi Pariwisata | Sarjana Terapan | 0 | 4 | 0 | 4 |
| G. Kesehatan/ Health | | 0 | 54 | 0 | 54 |
| 28. Manajemen Informasi Kesehatan | Sarjana Terapan | 0 | 21 | 0 | 21 |
| 29. Gizi Klinik | Sarjana Terapan | 0 | 26 | 0 | 26 |
| 30. Promosi Kesehatan | Sarjana Terapan | 0 | 7 | 0 | 4 |
| H. Teknik/ Technics | | 0 | 29 | 2 | 31 |
| 31. Teknik Energi Terbarukan | Sarjana Terapan | 0 | 11 | 1 | 12 |
| 32. Mesin Otomotif | Sarjana Terapan | 0 | 11 | 0 | 11 |
| 33. Teknologi Rekayasa Mekatronika | Sarjana Terapan | 0 | 7 | 1 | 8 |
| Jumlah / Total | | 0 | 310 | 32 | 342 |

Sumber/Source: Politeknik Negeri Jember / Politechnics of Jember

4.2 KESEHATAN HEALTH

Tabel 4.2.1 **Jumlah Desa¹/Kelurahan Yang Memiliki Sarana Kesehatan Menurut Kecamatan di Kabupaten Jember, 2020-2022**
Number of Villages¹/Kelurahan Having Health Facilities by Subdistrict in Jember Regency, 2020-2022

| Kecamatan Subdistrict | Rumah Sakit Hospital | | |
|--------------------------|-------------------------|-----------|-----------|
| | 2020 | 2021 | 2022 |
| (1) | (2) | (3) | (4) |
| Kencong | - | - | - |
| Gumukmas | - | - | - |
| Puger | - | - | - |
| Wuluhan | - | - | - |
| Ambulu | 1 | 1 | 1 |
| Tempurejo | - | - | - |
| Silo | - | - | - |
| Mayang | - | - | - |
| Mumbulsari | - | - | - |
| Jenggawah | - | - | - |
| Ajung | - | - | - |
| Rambipuji | - | - | - |
| Balung | 1 | 1 | 1 |
| Umbulsari | - | - | - |
| Semoro | - | - | - |
| Jombang | - | - | - |
| Sumberbaru | - | - | - |
| Tanggul | - | - | - |
| Bangsalsari | - | - | - |
| Panti | - | - | - |
| Sukorambi | - | - | - |
| Arjasa | - | - | - |
| Pakusari | - | - | - |
| Kalisat | 1 | 1 | 1 |
| Ledokombo | - | - | - |
| Sumberjambe | - | - | - |
| Sukowono | - | - | - |
| Jelbuk | - | - | - |
| Kaliwates | 3 | 3 | 3 |
| Sumbersari | 1 | 1 | 1 |
| Patrang | 3 | 3 | 3 |
| Kabupaten Jember | 10 | 10 | 10 |

Lanjutan Tabel/*Continued Table* 4.2.1

| Kecamatan <i>Subdistrict</i> | Rumah Sakit Bersalin <i>Maternity Hospital</i> | | |
|---------------------------------|---|----------|----------|
| | 2020 | 2021 | 2022 |
| (1) | (5) | (6) | (7) |
| Kencong | - | - | - |
| Gumukmas | - | - | - |
| Puger | - | - | - |
| Wuluhan | - | - | - |
| Ambulu | - | - | - |
| Tempurejo | - | - | - |
| Silo | - | - | - |
| Mayang | - | - | - |
| Mumbulsari | - | - | - |
| Jenggawah | - | - | - |
| Ajung | - | - | - |
| Rambipuji | - | - | - |
| Balung | 1 | 1 | 1 |
| Umbulsari | - | - | - |
| Semboro | - | - | - |
| Jombang | - | - | - |
| Sumberbaru | - | - | - |
| Tanggul | - | - | - |
| Bangsalsari | - | - | - |
| Panti | - | - | - |
| Sukorambi | - | - | - |
| Arjasa | - | - | - |
| Pakusari | - | - | - |
| Kalisat | - | - | - |
| Ledokombo | - | - | - |
| Sumberjambe | - | - | - |
| Sukowono | - | - | - |
| Jelbuk | - | - | - |
| Kaliwates | 1 | 1 | 1 |
| Sumbersari | - | - | - |
| Patrang | - | - | - |
| Kabupaten Jember | 2 | 2 | 2 |

Lanjutan Tabel/Continued Table 4.2.1

| Kecamatan Subdistrict | Poliklinik Polyclinic | | |
|--------------------------|--------------------------|-----------|-----------|
| | 2020 | 2021 | 2022 |
| (1) | (8) | (9) | (10) |
| Kencong | 2 | 2 | 2 |
| Gumukmas | 1 | 1 | 1 |
| Puger | 1 | 1 | 1 |
| Wuluhan | 4 | 4 | 4 |
| Ambulu | 3 | 3 | 3 |
| Tempurejo | 5 | 5 | 5 |
| Silo | 4 | 4 | 4 |
| Mayang | 2 | 2 | 2 |
| Mumbulsari | 2 | 2 | 2 |
| Jenggawah | 4 | 4 | 4 |
| Ajung | 2 | 2 | 2 |
| Rambipuji | 1 | 1 | 1 |
| Balung | - | - | - |
| Umbulsari | 1 | 1 | 1 |
| Semoro | 1 | 1 | 1 |
| Jombang | 1 | 1 | 1 |
| Sumberbaru | 1 | 1 | 1 |
| Tanggul | 5 | 5 | 5 |
| Bangsalsari | 5 | 5 | 5 |
| Panti | 1 | 1 | 1 |
| Sukorambi | 1 | 1 | 1 |
| Arjasa | 1 | 1 | 1 |
| Pakusari | 1 | 1 | 1 |
| Kalisat | - | - | - |
| Ledokombo | - | - | - |
| Sumberjambe | - | - | - |
| Sukowono | 1 | 1 | 1 |
| Jelbuk | - | - | - |
| Kaliwates | 9 | 9 | 9 |
| Sumbersari | 8 | 8 | 8 |
| Patrang | 4 | 4 | 4 |
| Kabupaten Jember | 71 | 71 | 71 |

Lanjutan Tabel/*Continued Table* 4.2.1

| Kecamatan <i>Subdistrict</i> | Puskesmas <i>Public Health Center</i> | | |
|---------------------------------|--|-----------|-----------|
| | 2020 | 2021 | 2022 |
| (1) | (11) | (12) | (13) |
| Kencong | 2 | 2 | 2 |
| Gumukmas | 2 | 2 | 2 |
| Puger | 2 | 2 | 2 |
| Wuluhan | 2 | 2 | 2 |
| Ambulu | 3 | 3 | 3 |
| Tempurejo | 2 | 2 | 2 |
| Silo | 2 | 2 | 2 |
| Mayang | 1 | 1 | 1 |
| Mumbulsari | 1 | 1 | 1 |
| Jenggawah | 2 | 2 | 2 |
| Ajung | 1 | 1 | 1 |
| Rambipuji | 2 | 2 | 2 |
| Balung | 2 | 2 | 2 |
| Umbulsari | 2 | 2 | 2 |
| Semoro | 1 | 1 | 1 |
| Jombang | 1 | 1 | 1 |
| Sumberbaru | 2 | 2 | 2 |
| Tanggul | 2 | 2 | 2 |
| Bangsalsari | 2 | 2 | 2 |
| Panti | - | - | 1 |
| Sukorambi | 1 | 1 | 1 |
| Arjasa | 1 | 1 | 1 |
| Pakusari | 1 | 1 | 1 |
| Kalisat | 1 | 1 | 1 |
| Ledokombo | 2 | 2 | 1 |
| Sumberjambe | 1 | 1 | 1 |
| Sukowono | 1 | 1 | 1 |
| Jelbuk | 1 | 1 | 1 |
| Kaliwates | 3 | 3 | 3 |
| Sumbersari | 2 | 2 | 2 |
| Patrang | 2 | 2 | 2 |
| Kabupaten Jember | 50 | 50 | 50 |

Lanjutan Tabel/Continued Table 4.2.1

| Kecamatan Subdistrict | Puskesmas Pembantu Subsidiary of Public Health Center | | |
|--------------------------|--|------------|------------|
| | 2020 | 2021 | 2022 |
| (1) | (14) | (15) | (16) |
| Kencong | 4 | 4 | 4 |
| Gumukmas | 7 | 7 | 7 |
| Puger | 4 | 4 | 4 |
| Wuluhan | 5 | 5 | 5 |
| Ambulu | 3 | 3 | 3 |
| Tempurejo | 6 | 6 | 6 |
| Silo | 7 | 7 | 7 |
| Mayang | 4 | 4 | 4 |
| Mumbulsari | 5 | 5 | 5 |
| Jenggawah | 3 | 3 | 3 |
| Ajung | 4 | 4 | 4 |
| Rambipuji | 6 | 6 | 6 |
| Balung | 7 | 7 | 7 |
| Umbulsari | 3 | 3 | 3 |
| Semoro | - | - | - |
| Jombang | 3 | 3 | 3 |
| Sumberbaru | 2 | 2 | 2 |
| Tanggul | 3 | 3 | 3 |
| Bangsalsari | 9 | 9 | 9 |
| Panti | 4 | 4 | 4 |
| Sukorambi | 3 | 3 | 3 |
| Arjasa | 4 | 4 | 4 |
| Pakusari | 4 | 4 | 4 |
| Kalisat | 9 | 9 | 9 |
| Ledokombo | 6 | 6 | 6 |
| Sumberjambe | 4 | 4 | 4 |
| Sukowono | 4 | 4 | 4 |
| Jelbuk | 5 | 5 | 5 |
| Kaliwates | 4 | 4 | 4 |
| Sumbersari | 3 | 3 | 3 |
| Patrang | 3 | 3 | 3 |
| Kabupaten Jember | 138 | 138 | 138 |

Lanjutan Tabel/*Continued Table* 4.2.1

| Kecamatan <i>Subdistrict</i> | Apotek <i>Pharmacy</i> | | |
|---------------------------------|---------------------------|------------|------------|
| | 2020 | 2021 | 2022 |
| (1) | (17) | (18) | (19) |
| Kencong | 7 | ... | ... |
| Gumukmas | 4 | ... | ... |
| Puger | 16 | ... | ... |
| Wuluhan | 8 | ... | ... |
| Ambulu | 15 | ... | ... |
| Tempurejo | 2 | ... | ... |
| Silo | 6 | ... | ... |
| Mayang | 2 | ... | ... |
| Mumbulsari | 2 | ... | ... |
| Jenggawah | 4 | ... | ... |
| Ajung | 4 | ... | ... |
| Rambipuji | 8 | ... | ... |
| Balung | 10 | ... | ... |
| Umbulsari | 4 | ... | ... |
| Semboro | 3 | ... | ... |
| Jombang | 3 | ... | ... |
| Sumberbaru | 1 | ... | ... |
| Tanggul | 7 | ... | ... |
| Bangsalsari | 7 | ... | ... |
| Panti | 2 | ... | ... |
| Sukorambi | 2 | ... | ... |
| Arjasa | 2 | ... | ... |
| Pakusari | 2 | ... | ... |
| Kalisat | 6 | ... | ... |
| Ledokombo | 1 | ... | ... |
| Sumberjambe | 3 | ... | ... |
| Sukowono | 6 | ... | ... |
| Jelbuk | 1 | ... | ... |
| Kaliwates | 47 | ... | ... |
| Sumbersari | 38 | ... | ... |
| Patrang | 31 | ... | ... |
| Kabupaten Jember | 254 | ... | ... |

Catatan/*Note*: ¹ Desa pada tabel ini termasuk Unit Permukiman Transmigrasi (UPT) yang masih dibina oleh kementerian terkait dan nagari di Provinsi Sumatera Barat/*Villages in this table include Transmigration Settlement Unit which is still fostered by the relevant ministries and the nagari in the Province of Sumatera Barat*

Sumber/*Source*: BPS, Pendataan Potensi Desa (Podes)/BPS-Statistics Indonesia, Village Potential Data Collecting

Tabel 4.2.2 Jumlah Tenaga Kesehatan Menurut Kecamatan di Kabupaten Jember, 2022
Table *Number of Health Human Resources by Subdistrict in Jember Regency, 2022*

| Kecamatan Subdistrict | Dokter Umum General Practitioners | Dokter Spesialis Specialist | Bidan Midwife |
|--------------------------|--------------------------------------|--------------------------------|------------------|
| (1) | (2) | (3) | (4) |
| Kencong | 5 | - | 33 |
| Gemukmas | 4 | - | 39 |
| Puger | 3 | - | 42 |
| Wuluhan | 3 | - | 40 |
| Ambulu | 4 | - | 76 |
| Tempurejo | 3 | - | 34 |
| Silo | 4 | - | 36 |
| Mayang | 1 | - | 20 |
| Mumbulsari | 2 | - | 20 |
| Jenggawah | 4 | - | 31 |
| Ajung | 2 | - | 23 |
| Rambipuji | 4 | - | 32 |
| Balung | 3 | - | 35 |
| Umbulsari | 3 | - | 44 |
| Semboro | 1 | - | 21 |
| Jombang | 2 | - | 19 |
| Sumberbaru | 5 | - | 33 |
| Tanggul | 4 | - | 47 |
| Bangsalsari | 4 | - | 44 |
| Panti | 3 | - | 14 |
| Sukorambi | 3 | - | 22 |
| Arjasa | 1 | - | 18 |
| Pakusari | 2 | - | 16 |
| Kalisat | 2 | - | 26 |
| Ledokombo | 1 | - | 25 |
| Sumberjambe | 4 | - | 18 |
| Sukowono | 2 | - | 29 |
| Jelbuk | 2 | - | 16 |
| Kaliwates | 7 | - | 45 |
| Sumbersari | 3 | - | 29 |
| Patrang | 4 | - | 32 |
| Rumah Sakit | 211 | 392 | 333 |
| Kabupaten Jember | 306 | 392 | 1292 |

Lanjutan Tabel/*Continued Table* 4.2.2

| Kecamatan Subdistrict | Perawat Nurse | Farmasi Pharmacy | Ahli Gizi Nutritionist |
|--------------------------|---------------|---------------------|---------------------------|
| (1) | (5) | (6) | (7) |
| Kencong | 44 | 3 | 4 |
| Gumukmas | 33 | 4 | 4 |
| Puger | 42 | 3 | 4 |
| Wuluhan | 31 | 5 | 3 |
| Ambulu | 68 | 7 | 4 |
| Tempurejo | 37 | 4 | 3 |
| Silo | 38 | 6 | 4 |
| Mayang | 17 | 1 | 2 |
| Mumbulsari | 18 | 2 | 2 |
| Jenggawah | 30 | 4 | 4 |
| Ajung | 21 | 3 | 2 |
| Rambipuji | 27 | 3 | 3 |
| Balung | 40 | 5 | 4 |
| Umbulsari | 36 | 3 | 4 |
| Semboro | 23 | 2 | 2 |
| Jombang | 18 | 0 | 2 |
| Sumberbaru | 26 | 4 | 4 |
| Tanggul | 43 | 3 | 4 |
| Bangsalsari | 35 | 4 | 4 |
| Panti | 15 | 3 | 2 |
| Sukorambi | 19 | 3 | 2 |
| Arjasa | 16 | 2 | 2 |
| Pakusari | 24 | 1 | 2 |
| Kalisat | 24 | 1 | 2 |
| Ledokombo | 18 | 2 | 2 |
| Sumberjambe | 17 | 1 | 2 |
| Sukowono | 23 | 1 | 0 |
| Jelbuk | 15 | 2 | 2 |
| Kaliwates | 30 | 8 | 4 |
| Sumbersari | 30 | 4 | 4 |
| Patrang | 32 | 4 | 4 |
| Rumah Sakit | 1730 | 231 | 63 |
| Kabupaten Jember | 2620 | 329 | 154 |

Sumber/Source: Dinas Kesehatan Kabupaten Jember/*Health Service of Jember Regency*

Tabel 4.2.3 Jumlah Rumah Sakit Umum, Rumah Sakit Khusus, dan Puskesmas Menurut Kecamatan di Kabupaten Jember, 2021 dan 2022
Number of General Hospital, Specialized Hospital, and Public Health Center by Subdistrict in Jember Regency, 2021 and 2022

| Kecamatan Subdistrict | Rumah Sakit Umum General Hospital | | Rumah Sakit Khusus Specialized Hospital | |
|--------------------------|--------------------------------------|-----------|--|------|
| | 2021 | 2022 | 2021 | 2022 |
| (1) | (2) | (3) | (4) | (5) |
| Kencong | - | - | - | - |
| Gumukmas | - | - | - | - |
| Puger | - | - | - | - |
| Wuluhan | - | - | - | - |
| Ambulu | 1 | 1 | - | - |
| Tempurejo | - | - | - | - |
| Silo | - | - | - | - |
| Mayang | - | - | - | - |
| Mumbulsari | - | - | - | - |
| Jenggawah | - | - | - | - |
| Ajung | - | - | - | - |
| Rambipuji | - | - | - | - |
| Balung | 1 | 1 | - | - |
| Umbulsari | - | - | - | - |
| Semboro | - | - | - | - |
| Jombang | - | - | - | - |
| Sumberbaru | - | - | - | - |
| Tanggul | - | - | - | - |
| Bangsalsari | - | - | - | - |
| Panti | - | - | - | - |
| Sukorambi | - | - | - | - |
| Arjasa | - | - | - | - |
| Pakusari | - | - | - | - |
| Kalisat | 1 | 1 | - | - |
| Ledokombo | - | - | - | - |
| Sumberjambe | - | - | - | - |
| Sukowono | - | - | - | - |
| Jelbuk | - | - | - | - |
| Kaliwates | 3 | 3 | - | - |
| Sumbersari | 1 | 1 | - | - |
| Patrang | 3 | 3 | - | - |
| Kabupaten Jember | 10 | 10 | - | - |

Lanjutan Tabel/*Continued Table* 4.2.3

| Kecamatan Subdistrict | Rumah Sakit Bersalin Maternity Hospital | | Poliklinik Polyclinic | |
|--------------------------|--|----------|--------------------------|-----------|
| | 2021 | 2022 | 2021 | 2022 |
| (1) | (6) | (7) | (8) | (9) |
| Kencong | - | - | 2 | 2 |
| Gumukmas | - | - | 1 | 1 |
| Puger | - | - | 1 | 1 |
| Wuluhan | - | - | 4 | 4 |
| Ambulu | - | - | 3 | 3 |
| Tempurejo | - | - | 5 | 5 |
| Silo | - | - | 4 | 4 |
| Mayang | - | - | 2 | 2 |
| Mumbulsari | - | - | 2 | 2 |
| Jenggawah | - | - | 4 | 4 |
| Ajung | - | - | 2 | 2 |
| Rambipuji | - | - | 1 | 1 |
| Balung | 1 | 1 | - | 0 |
| Umbulsari | - | - | 1 | 1 |
| Semboro | - | - | 1 | 1 |
| Jombang | - | - | 1 | 1 |
| Sumberbaru | - | - | 1 | 1 |
| Tanggul | - | - | 5 | 5 |
| Bangsalsari | - | - | 5 | 5 |
| Panti | - | - | 1 | 1 |
| Sukorambi | - | - | 1 | 1 |
| Arjasa | - | - | 1 | 1 |
| Pakusari | - | - | 1 | 1 |
| Kalisat | - | - | - | - |
| Ledokombo | - | - | - | - |
| Sumberjambe | - | - | - | - |
| Sukowono | - | - | 1 | 1 |
| Jelbuk | - | - | - | - |
| Kaliwates | 1 | 1 | 9 | 9 |
| Sumbersari | - | - | 8 | 8 |
| Patrang | - | - | 4 | 4 |
| Kabupaten Jember | 2 | 2 | 71 | 71 |

Lanjutan Tabel/*Continued Table* 4.2.3

| Kecamatan Subdistrict | Puskemas Public Health Center | | Puskesmas Pembantu Subsidiary of Public Health Center | |
|--------------------------|----------------------------------|-----------|--|------------|
| | 2021 | 2022 | 2021 | 2022 |
| (1) | (6) | (7) | (8) | (9) |
| Kencong | 2 | 2 | 4 | 4 |
| Gumukmas | 2 | 2 | 7 | 7 |
| Puger | 2 | 2 | 4 | 4 |
| Wuluhan | 2 | 2 | 5 | 5 |
| Ambulu | 3 | 3 | 3 | 3 |
| Tempurejo | 2 | 2 | 6 | 6 |
| Silo | 2 | 2 | 7 | 7 |
| Mayang | 1 | 1 | 4 | 4 |
| Mumbulsari | 1 | 1 | 5 | 5 |
| Jenggawah | 2 | 2 | 3 | 3 |
| Ajung | 1 | 1 | 4 | 4 |
| Rambipuji | 2 | 2 | 6 | 6 |
| Balung | 2 | 2 | 7 | 7 |
| Umbulsari | 2 | 2 | 3 | 3 |
| Semboro | 1 | 1 | - | - |
| Jombang | 1 | 1 | 3 | 3 |
| Sumberbaru | 2 | 2 | 2 | 2 |
| Tanggul | 2 | 2 | 3 | 3 |
| Bangsalsari | 2 | 2 | 9 | 9 |
| Panti | - | - | 4 | 4 |
| Sukorambi | 1 | 1 | 3 | 3 |
| Arjasa | 1 | 1 | 4 | 4 |
| Pakusari | 1 | 1 | 4 | 4 |
| Kalisat | 1 | 1 | 9 | 9 |
| Ledokombo | 2 | 2 | 6 | 6 |
| Sumberjambe | 1 | 1 | 4 | 4 |
| Sukowono | 1 | 1 | 4 | 4 |
| Jelbuk | 1 | 1 | 5 | 5 |
| Kaliwates | 3 | 3 | 4 | 4 |
| Sumbersari | 2 | 2 | 3 | 3 |
| Patrang | 2 | 2 | 3 | 3 |
| Kabupaten Jember | 50 | 50 | 138 | 138 |

Lanjutan Tabel/*Continued Table 4.2.3*

| Kecamatan Subdistrict | Posyandu <i>Integrated Service Post</i> | | Polindes <i>Village Maternity Cottage</i> | |
|--------------------------|--|-------------|--|-----------|
| | 2021 | 2022 | 2021 | 2022 |
| (1) | (6) | (7) | (8) | (9) |
| Kencong | - | 80 | - | 3 |
| Gumukmas | - | 99 | - | 0 |
| Puger | - | 129 | - | 0 |
| Wuluhan | - | 142 | - | 3 |
| Ambulu | - | 132 | - | 3 |
| Tempurejo | - | 95 | - | 2 |
| Silo | - | 125 | - | 8 |
| Mayang | - | 60 | - | 2 |
| Mumbulsari | - | 78 | - | 3 |
| Jenggawah | - | 103 | - | 0 |
| Ajung | - | 80 | - | 5 |
| Rambipuji | - | 97 | - | 3 |
| Balung | - | 96 | - | 0 |
| Umbulsari | - | 89 | - | 4 |
| Semboro | - | 63 | - | 5 |
| Jombang | - | 69 | - | 2 |
| Sumberbaru | - | 129 | - | 1 |
| Tanggul | - | 110 | - | 4 |
| Bangsalsari | - | 137 | - | 8 |
| Panti | - | 78 | - | 2 |
| Sukorambi | - | 49 | - | 3 |
| Arjasa | - | 43 | - | 2 |
| Pakusari | - | 50 | - | 1 |
| Kalisat | - | 88 | - | 1 |
| Ledokombo | - | 64 | - | 2 |
| Sumberjambe | - | 70 | - | 0 |
| Sukowono | - | 76 | - | 3 |
| Jelbuk | - | 41 | - | 5 |
| Kaliwates | - | 145 | - | 0 |
| Sumbersari | - | 147 | - | 0 |
| Patrang | - | 112 | - | 0 |
| Kabupaten Jember | - | 2876 | - | 75 |

Sumber/*Source*: Dinas Kesehatan Kabupaten Jember/*Health Service of Jember Regency...*

Tabel
Table 4.2.4**Banyaknya Persediaan Darah dan Darah yang Tersalurkan Menurut Golongan Darah di Kabupaten Jember, 2022**
The Number of Blood Stock and Blood Distributed By Blood Type in Jember Regency, 2022

| Jenis Darah <i>Blood Type</i> | Persediaan Darah (Kantung) <i>Blood Stock (Pocket)</i> | Darah Yang Tersalurkan (Kantung) <i>Blood Distributed (Pocket)</i> |
|------------------------------------|---|--|
| (1) | (2) | (3) |
| Golongan Darah A Blood Type A | 9 500 | 8 533 |
| Golongan Darah B Blood Type B | 13 743 | 12 857 |
| Golongan Darah AB Blood Type AB | 2 870 | 2 731 |
| Golongan Darah O Blood Type O | 17 247 | 16 558 |

Catatan/Note: ...

Sumber/Source: Palang Merah Indonesia Cabang Jember., / Indonesian Red Cross Branch of Jember

Tabel
Table 4.2.5

Perkembangan Banyaknya Donor Darah Menurut Golongan Darah dan Jenis Kelamin di Kabupaten Jember, 2018-2022
The Development of The Number of Blood Donor According to Blood Types and Sex in Jember Regency, 2018-2022

| Jenis Darah Blood Type | 2018 | 2019 | 2020 | 2021 | 2022 |
|------------------------------------|---------------|---------------|---------------|---------------|---------------|
| (1) | (2) | (3) | (4) | (5) | (6) |
| Laki-laki / Male | 23 780 | 25 787 | 22 386 | 20 979 | 25 262 |
| Golongan Darah A Blood Type A | 5 360 | 5 619 | 4 842 | 4 582 | 5 587 |
| Golongan Darah B Blood Type B | 7 444 | 7 982 | 6 927 | 6 598 | 7 827 |
| Golongan Darah AB Blood Type AB | 1 764 | 1 841 | 1 458 | 1 286 | 1 568 |
| Golongan Darah O Blood Type O | 9 212 | 10 345 | 9 159 | 8 513 | 10 280 |
| Perempuan / Female | 10 594 | 12 437 | 9 842 | 8 644 | 11 112 |
| Golongan Darah A Blood Type A | 2 304 | 2 558 | 2 036 | 1 880 | 2 282 |
| Golongan Darah B Blood Type B | 3 480 | 4 047 | 3 235 | 2 859 | 3 649 |
| Golongan Darah AB Blood Type AB | 762 | 850 | 611 | 603 | 718 |
| Golongan Darah O Blood Type O | 4 048 | 4 955 | 3 960 | 3 302 | 4 463 |
| Jumlah / Total | 34 374 | 38 224 | 32 228 | 29 623 | 36 374 |

Catatan/Note: ...

Sumber/Source: Palang Merah Indonesia Cabang Jember., / Indonesian Red Cross Branch of Jember

Tabel
Table 4.2.6

**Pencapaian Target Peserta KB Baru Semua Metode Menurut
Kecamatan di Kabupaten Jember, 2022**
**Target Achievement of New KB Members All Methods According to
Subdistrict in Jember Regency, 2022**

| Kecamatan Subdistrict | PB SM | | | PB MKE | | |
|--------------------------|------------------|-----------------|-----------|------------------|-----------------|------------|
| | Target Target | Hasil Result | % | Target Target | Hasil Result | % |
| (1) | (2) | (3) | (4) | (5) | (6) | (7) |
| Kencong | 2.242 | 1.175 | 52 | 118 | 140 | 119 |
| Gumukmas | 2.185 | 1.580 | 72 | 115 | 133 | 116 |
| Puger | 4.175 | 2.416 | 58 | 219 | 207 | 95 |
| Wuluhan | 2.885 | 2.566 | 89 | 151 | 243 | 161 |
| Ambulu | 3.023 | 1.922 | 64 | 158 | 225 | 142 |
| Tempurejo | 3.471 | 2.598 | 75 | 183 | 380 | 208 |
| Silo | 2.116 | 758 | 36 | 111 | 169 | 152 |
| Mayang | 5.547 | 1.786 | 32 | 291 | 218 | 75 |
| Mumbulsari | 4.641 | 2.394 | 52 | 243 | 416 | 171 |
| Jenggawah | 2.759 | 1.427 | 52 | 145 | 521 | 359 |
| Ajung | 6.080 | 2.834 | 47 | 319 | 531 | 166 |
| Rambipuji | 5.229 | 2.972 | 57 | 274 | 484 | 177 |
| Balung | 3.174 | 2.845 | 90 | 166 | 200 | 120 |
| Umbulsari | 1.984 | 924 | 47 | 104 | 222 | 213 |
| Semboro | 1.448 | 1.441 | 100 | 76 | 210 | 276 |
| Jombang | 2.900 | 2.121 | 73 | 152 | 345 | 227 |
| Sumberbaru | 2.263 | 1.586 | 70 | 117 | 367 | 314 |
| Tanggul | 3.255 | 406 | 12 | 171 | 250 | 146 |
| Bangsalsari | 7.806 | 4.885 | 63 | 408 | 811 | 199 |
| Panti | 5.953 | 1.196 | 20 | 312 | 293 | 94 |
| Sukorambi | 5.978 | 2.233 | 37 | 314 | 415 | 132 |
| Arjasa | 1.381 | 1.012 | 73 | 72 | 280 | 389 |
| Pakusari | 1.870 | 2.455 | 131 | 98 | 220 | 224 |
| Kalisat | 1.146 | 1.335 | 116 | 60 | 217 | 362 |
| Ledokombo | 777 | 843 | 108 | 42 | 183 | 436 |
| Sumberjambe | 1.813 | 1.257 | 69 | 95 | 245 | 258 |
| Sukowono | 1.853 | 972 | 52 | 97 | 519 | 535 |
| Jelbuk | 1.970 | 481 | 24 | 103 | 133 | 129 |
| Kaliwates | 1.421 | 1.191 | 84 | 75 | 241 | 321 |
| Sumbersari | 3.837 | 2.435 | 63 | 202 | 327 | 162 |
| Patrang | 1.667 | 1.027 | 62 | 87 | 287 | 330 |
| Jumlah / Total | 96 849 | 55 073 | 57 | 5 078 | 9 432 | 186 |

Catatan/Note: PB = Peserta Baru (*New Member*), SM = Semua Metode (*All Methode*), MKE = Metode Kontrasepsi Efektif (*Effective Contraception Methode*)

Sumber/ Source: Dinas Pemberdayaan Perempuan, Perlindungan Anak dan Keluarga Berencana Kabupaten Jember/ *Board of Women empowerment, Child Protection and Family Planning Regency of Jember*

Tabel
Table 4.2.7

Pencapaian Target Peserta KB Baru Menurut Kecamatan dan Alat Kontrasepsi di Kabupaten Jember, 2022
Target Achievement of New KB Member According to Subdistrict and Contraception Equipment in Jember Regency, 2022

| Kecamatan Subdistrict | Target Target | Alat Kontrasepsi / Contraception Equipment | | | | |
|--------------------------|------------------|--|-----------|------------|------------------|---------------------|
| | | AKDR IUD | MOP | MOW | Susuk Implant | Suntik Injection |
| (1) | (2) | (3) | (4) | (5) | (6) | (7) |
| Kencong | 2 242 | 20 | 0 | 3 | 117 | 397 |
| Gumukmas | 2 185 | 34 | 0 | 7 | 92 | 791 |
| Puger | 4 175 | 20 | 0 | 4 | 183 | 721 |
| Wuluhan | 2 885 | 45 | 0 | 4 | 194 | 1 243 |
| Ambulu | 3 023 | 34 | 0 | 13 | 178 | 1 060 |
| Tempurejo | 3 471 | 28 | 0 | 16 | 336 | 1 277 |
| Silo | 2 116 | 14 | 0 | 10 | 145 | 213 |
| Mayang | 5 547 | 39 | 0 | 0 | 179 | 762 |
| Mumbulsari | 4 641 | 9 | 0 | 0 | 407 | 1 203 |
| Jenggawah | 2 759 | 371 | 0 | 58 | 92 | 476 |
| Ajung | 6 080 | 86 | 2 | 4 | 439 | 1 157 |
| Rambipuji | 5 229 | 87 | 0 | 21 | 376 | 1 657 |
| Balung | 3 174 | 48 | 0 | 16 | 136 | 916 |
| Umbulsari | 1 984 | 18 | 1 | 6 | 197 | 317 |
| Sembo | 1 448 | 2 | 0 | 6 | 202 | 465 |
| Jombang | 2 900 | 45 | 0 | 0 | 300 | 867 |
| Sumberbaru | 2 263 | 40 | 3 | 2 | 322 | 593 |
| Tanggul | 3 255 | 149 | 0 | 5 | 96 | 114 |
| Bangsalsari | 7 806 | 230 | 2 | 8 | 571 | 1 885 |
| Panti | 5 953 | 117 | 1 | 75 | 100 | 459 |
| Sukorambi | 5 978 | 111 | 1 | 6 | 297 | 1 105 |
| Arjasa | 1 381 | 39 | 0 | 0 | 241 | 596 |
| Pakusari | 1 870 | 40 | 0 | 0 | 180 | 1 096 |
| Kalisat | 1 146 | 37 | 0 | 3 | 177 | 728 |
| Ledokombo | 777 | 21 | 0 | 3 | 159 | 437 |
| Sumberjambe | 1 813 | 10 | 0 | 4 | 231 | 364 |
| Sukowono | 1 853 | 87 | 0 | 15 | 417 | 838 |
| Jelbuk | 1 970 | 11 | 0 | 0 | 122 | 251 |
| Kaliwates | 1 421 | 63 | 0 | 4 | 174 | 568 |
| Sumbersari | 3 837 | 12 | 0 | 8 | 307 | 1 443 |
| Patrang | 1 667 | 1 | 0 | 2 | 284 | 690 |
| Jumlah / Total | 96 849 | 1 868 | 10 | 303 | 7 251 | 24 689 |

Lanjutan Tabel/Continued Table 4.2.7

| Kecamatan Subdistrict | Alat Kontrasepsi / Contraception Equipment | | | | Pencapaian % Achievement% |
|--------------------------|--|------------------|------------------|-----------------|------------------------------|
| | Tablet | Kondom Condom | Obat Medicine | Jumlah Total | |
| (1) | (9) | (10) | (11) | (12) | (13) |
| Kencong | 597 | 41 | 0 | 1 175 | 52 |
| Gumukmas | 621 | 35 | 0 | 1 580 | 72 |
| Puger | 1 415 | 73 | 0 | 2 416 | 58 |
| Wuluhan | 1 032 | 48 | 0 | 2 566 | 89 |
| Ambulu | 611 | 26 | 0 | 1 922 | 64 |
| Tempurejo | 928 | 13 | 0 | 2 598 | 75 |
| Silo | 373 | 3 | 0 | 758 | 36 |
| Mayang | 759 | 47 | 0 | 1 786 | 32 |
| Mumbulsari | 775 | 0 | 0 | 2 394 | 52 |
| Jenggawah | 430 | 0 | 0 | 1 427 | 52 |
| Ajung | 1 105 | 41 | 0 | 2 834 | 47 |
| Rambipuji | 682 | 149 | 0 | 2 972 | 57 |
| Balung | 1 648 | 81 | 0 | 2 845 | 90 |
| Umbulsari | 364 | 21 | 0 | 924 | 47 |
| Semboro | 755 | 11 | 0 | 1 441 | 100 |
| Jombang | 808 | 101 | 0 | 2 121 | 73 |
| Sumberbaru | 546 | 80 | 0 | 1 586 | 70 |
| Tanggul | 37 | 5 | 0 | 406 | 12 |
| Bangsalsari | 2 040 | 149 | 0 | 4 885 | 63 |
| Panti | 403 | 41 | 0 | 1 196 | 20 |
| Sukorambi | 691 | 22 | 0 | 2 233 | 37 |
| Arjasa | 99 | 37 | 0 | 1 012 | 73 |
| Pakusari | 1 102 | 37 | 0 | 2 455 | 131 |
| Kalisat | 381 | 9 | 0 | 1 335 | 116 |
| Ledokombo | 184 | 39 | 0 | 843 | 108 |
| Sumberjambe | 649 | 3 | 0 | 1 261 | 69 |
| Sukowono | 85 | 4 | 0 | 1 446 | 52 |
| Jelbuk | 97 | 0 | 0 | 481 | 24 |
| Kaliwates | 336 | 46 | 0 | 1 191 | 84 |
| Sumbersari | 653 | 12 | 0 | 2 435 | 63 |
| Patrang | 48 | 2 | 0 | 1 027 | 62 |
| Jumlah / Total | 20 254 | 1 176 | - | 55 551 | 57 |

Sumber: Dinas Pemberdayaan Perempuan, Perlindungan Anak dan Keluarga Berencana Kabupaten Jember.

Source: Board of Women empowerment, Child Protection and Family Planning Regency of Jember

Catatan/Note: AKDR : Alat Kontrasepsi Dalam Rahim (Intra Uterus Device),

MOP : Medis Operasi Pria (Male Med. Operation),

MOW : Medis Operasi Wanita (Female Med. Operation)

Tabel
Table 4.2.8

Pencapaian Target Peserta KB Aktif Menurut Kecamatan dan Alat Kontrasepsi di Kabupaten Jember, 2022
Target Achievement of Active KB Member According to Subdistrict and Contraception Equipment in Jember Regency, 2022

| Kecamatan Subdistrict | Target Target | Alat Kontrasepsi / Contraception Equipment | | | | |
|--------------------------|------------------|--|------------|--------------|------------------|---------------------|
| | | AKDR IUD | MOP | MOW | Susuk Implant | Suntik Injection |
| (1) | (2) | (3) | (4) | (5) | (6) | (7) |
| Kencong | 8.021 | 215 | 10 | 108 | 325 | 3.253 |
| Gumukmas | 8.616 | 501 | 28 | 78 | 480 | 4.780 |
| Puger | 16.497 | 2.211 | 24 | 522 | 2.601 | 4.673 |
| Wuluhan | 10.885 | 520 | 2 | 145 | 937 | 6.421 |
| Ambulu | 9.162 | 865 | 20 | 175 | 797 | 5.247 |
| Tempurejo | 13.683 | 334 | 5 | 183 | 881 | 6.825 |
| Silo | 5.792 | 232 | 8 | 174 | 522 | 3.461 |
| Mayang | 18.459 | 2.330 | 2 | 363 | 1.504 | 8.734 |
| Mumbulsari | 15.885 | 391 | 22 | 123 | 1.619 | 9.622 |
| Jenggawah | 8.535 | 550 | 24 | 167 | 580 | 5.311 |
| Ajung | 20.277 | 1.688 | 47 | 576 | 2.011 | 4.846 |
| Rambipuji | 15.496 | 2.810 | 27 | 297 | 2.019 | 6.851 |
| Balung | 9.297 | 305 | 6 | 267 | 577 | 5.850 |
| Umbulsari | 9.709 | 614 | 27 | 189 | 1.242 | 5.343 |
| Semboro | 5.246 | 203 | 4 | 89 | 1.009 | 3.018 |
| Jombang | 10.603 | 4.380 | 5 | 198 | 1.691 | 6.153 |
| Sumberbaru | 11.787 | 1.711 | 15 | 261 | 1.230 | 4.611 |
| Tanggul | 16.312 | 268 | 6 | 190 | 1.406 | 5.123 |
| Bangsalsari | 16.084 | 1.387 | 17 | 470 | 948 | 5.879 |
| Panti | 8.958 | 896 | 19 | 271 | 803 | 6.266 |
| Sukorambi | 16.398 | 1.469 | 41 | 259 | 767 | 7.145 |
| Arjasa | 5.773 | 123 | 17 | 106 | 1.076 | 3.780 |
| Pakusari | 10.426 | 2.406 | 10 | 201 | 990 | 3.933 |
| Kalisat | 6.676 | 205 | 3 | 31 | 663 | 2.814 |
| Ledokombo | 4.813 | 363 | 51 | 66 | 954 | 2.791 |
| Sumberjambe | 10.519 | 277 | 10 | 78 | 961 | 4.166 |
| Sukowono | 11.417 | 517 | 15 | 237 | 1.309 | 6.604 |
| Jelbuk | 10.319 | 121 | 8 | 158 | 690 | 6.690 |
| Kaliwates | 9.194 | 754 | 14 | 146 | 1.086 | 4.126 |
| Sumbersari | 16.752 | 528 | 7 | 248 | 1.404 | 9.147 |
| Patrang | 9.057 | 176 | 3 | 134 | 1.049 | 5.425 |
| Jumlah / Total | 350.648 | 29.350 | 497 | 6.510 | 34.131 | 168.888 |

Lanjutan Tabel/Continued Table 4.2.8

| Kecamatan Subdistrict | Alat Kontrasepsi / Contraception Equipment | | | | Pencapaian % Achievement% |
|--------------------------|--|------------------|------------------|-----------------|------------------------------|
| | Tablet | Kondom Condom | Obat Medicine | Jumlah Total | |
| (1) | (9) | (10) | (11) | (12) | (13) |
| Kencong | 2.267 | 63 | 0 | 6.241 | 78 |
| Gumukmas | 2.564 | 62 | 0 | 8.493 | 99 |
| Puger | 4.926 | 344 | 0 | 15.301 | 93 |
| Wuluhan | 4.217 | 164 | 0 | 12.406 | 114 |
| Ambulu | 2.921 | 43 | 0 | 10.068 | 110 |
| Tempurejo | 2.446 | 21 | 0 | 10.695 | 78 |
| Silo | 1.155 | 18 | 0 | 5.570 | 96 |
| Mayang | 8.702 | 271 | 0 | 21.906 | 119 |
| Mumbulsari | 5.644 | 21 | 0 | 17.442 | 110 |
| Jenggawah | 3.709 | 37 | 0 | 10.378 | 122 |
| Ajung | 4.078 | 221 | 0 | 13.467 | 66 |
| Rambipuji | 3.954 | 192 | 0 | 16.150 | 104 |
| Balung | 2.333 | 61 | 0 | 9.399 | 101 |
| Umbulsari | 3.215 | 137 | 0 | 10.767 | 111 |
| Semboro | 1.536 | 24 | 0 | 5.883 | 112 |
| Jombang | 4.835 | 135 | 0 | 17.397 | 164 |
| Sumberbaru | 4.702 | 108 | 0 | 12.638 | 107 |
| Tanggul | 2.022 | 36 | 0 | 9.051 | 55 |
| Bangsalsari | 3.369 | 376 | 0 | 12.446 | 77 |
| Panti | 3.520 | 239 | 0 | 12.014 | 134 |
| Sukorambi | 3.956 | 192 | 0 | 13.829 | 84 |
| Arjasa | 791 | 39 | 0 | 5.932 | 103 |
| Pakusari | 3.784 | 113 | 0 | 11.437 | 110 |
| Kalisat | 1.805 | 5 | 0 | 5.526 | 83 |
| Ledokombo | 1.056 | 34 | 0 | 5.315 | 110 |
| Sumberjambe | 3.406 | 62 | 0 | 8.960 | 85 |
| Sukowono | 1.762 | 36 | 0 | 10.480 | 92 |
| Jelbuk | 1.960 | 14 | 0 | 9.641 | 93 |
| Kaliwates | 1.999 | 130 | 0 | 8.255 | 90 |
| Sumbersari | 3.311 | 30 | 0 | 14.675 | 88 |
| Patrang | 1.919 | 7 | 0 | 8.713 | 96 |
| Jumlah / Total | 97.864 | 3.235 | 0 | 340.475 | 97 |

Catatan/Note: AKDR : Alat Kontrasepsi Dalam Rahim (*Intra Uterus Device*),
MOP : Medis Operasi Pria (*Male Med. Operation*),
MOW : Medis Operasi Wanita (*Female Med. Operation*)

Sumber/ Source: Dinas Pemberdayaan Perempuan, Perlindungan Anak dan Keluarga Berencana Kabupaten Jember/ Board of Women empowerment, Child Protection and Family Planning Regency of Jember

Tabel
Table 4.2.9

Banyaknya PUS dan Pencapaian Peserta KB Aktif Menurut Kecamatan di Kabupaten Jember, 2022
The Number of PUS (Couple at Fertile Age) and Achievement of Active KB Member According to Subdistrict in Jember Regency, 2022

| Kecamatan Subdistrict | PUS Couple at Fertile Age | Peserta KB Aktif Active KB Member | % |
|--------------------------|------------------------------|--------------------------------------|-----------|
| (1) | (2) | (3) | (4) |
| Kencong | 7 704 | 6 241 | 81 |
| Gumukmas | 11 956 | 8 493 | 71 |
| Puger | 22 590 | 15 301 | 68 |
| Wuluhan | 16 234 | 12 406 | 76 |
| Ambulu | 13 615 | 10 068 | 74 |
| Tempurejo | 14 752 | 10 695 | 72 |
| Silo | 7 492 | 5 570 | 74 |
| Mayang | 28 703 | 21 906 | 76 |
| Mumbulsari | 24 734 | 17 442 | 71 |
| Jenggawah | 13 635 | 10 378 | 76 |
| Ajung | 18 474 | 13 467 | 73 |
| Rambipuji | 17 682 | 16 150 | 91 |
| Balung | 13 066 | 9 399 | 72 |
| Umbulsari | 14 978 | 10 767 | 72 |
| Sembo | 7 889 | 5 883 | 75 |
| Jombang | 23 704 | 17 397 | 73 |
| Sumberbaru | 15 799 | 12 638 | 80 |
| Tanggul | 13 140 | 9 051 | 69 |
| Bangsalsari | 17 541 | 12 446 | 71 |
| Panti | 15 642 | 12 014 | 77 |
| Sukorambi | 19 655 | 13 829 | 70 |
| Arjasa | 7 482 | 5 932 | 79 |
| Pakusari | 13 692 | 11 437 | 84 |
| Kalisat | 8 250 | 5 526 | 67 |
| Ledokombo | 7 398 | 5 315 | 72 |
| Sumberjambe | 11 767 | 8 960 | 76 |
| Sukowono | 14 040 | 10 480 | 75 |
| Jelbuk | 12 683 | 9 641 | 76 |
| Kaliwates | 11 224 | 8 255 | 74 |
| Sumbersari | 20 135 | 14 675 | 73 |
| Patrang | 11 319 | 8 713 | 77 |
| Jumlah / Total | 456 975 | 340 475 | 75 |

Sumber/ Source: Dinas Pemberdayaan Perempuan, Perlindungan Anak dan Keluarga Berencana Kabupaten Jember/Board of Women empowerment, Child Protection and Family Planning Regency of Jember

Tabel
Table 4.2.10**Perkembangan Peserta KB Aktif Menurut Jenis Alat Kontrasepsi yang Digunakan di Kabupaten Jember, 2022*****The Development of Active KB Member According to Type of Contraception Equipment Used in Jember Regency, 2022***

| Alat Kontrasepsi Contraception Equipment | 2017 | 2018 | 2019 | 2020 | 2021 | 2022 |
|---|----------------|----------------|----------------|----------------|----------------|----------------|
| (1) | (3) | (4) | (5) | (6) | (7) | (8) |
| 1. AKDR/IUD | 60 753 | 64 358 | 45 541 | 39 713 | 51 648 | 29 350 |
| 2. Tablet | 103 257 | 109 961 | 104 134 | 108 914 | 109 084 | 97 864 |
| 3. Kondom/ <i>Condom</i> | 3 318 | 3 715 | 3 007 | 3 320 | 3 713 | 3 235 |
| 4. MOP | 627 | 677 | 713 | 661 | 648 | 497 |
| 5. MOW | 9 267 | 9 967 | 8 578 | 7 038 | 8 156 | 6 510 |
| 6. Suntik / <i>Injection</i> | 135 830 | 146 631 | 155 790 | 165 959 | 171 431 | 168 888 |
| 7. Susuk / <i>Implant</i> | 37 511 | 41 061 | 33 326 | 32 036 | 36 899 | 34 131 |
| 8. Obat / <i>Medicine</i> | - | - | - | - | - | - |
| Jumlah / Total | 350 563 | 376 370 | 351 089 | 357 641 | 381 579 | 340 475 |

Sumber/ *Source*: Dinas Pemberdayaan Perempuan, Perlindungan Anak dan Keluarga Berencana Kabupaten Jember/ *Board of Women empowerment, Child Protection and Family Planning Regency of Jember*

Tabel
Table 4.2.11

Banyaknya Petugas dan Fasilitas Layanan KB Menurut Kecamatan 2022
The Number of Officials and Facility of KB (Family Planning) According to Subdistrict 2022

| Kecamatan Subdistrict | Koordinator PKB Coordinator of PKB | Staf Staff | PKB/ PLKB | PPKBD | Sub PPKBD |
|--------------------------|---------------------------------------|---------------|-----------|------------|--------------|
| (1) | (2) | (3) | (4) | (5) | (6) |
| Kencong | 1 | - | 0 | 6 | 134 |
| Gumukmas | 1 | - | 1 | 5 | 123 |
| Puger | 1 | - | 0 | 10 | 138 |
| Wuluhan | 1 | - | 1 | 8 | 159 |
| Ambulu | 1 | - | 0 | 10 | 153 |
| Tempurejo | 1 | - | 0 | 8 | 91 |
| Silo | 1 | - | 1 | 6 | 108 |
| Mayang | 1 | - | 1 | 12 | 217 |
| Mumbulsari | 1 | - | 1 | 11 | 253 |
| Jenggawah | 1 | - | 1 | 8 | 96 |
| Ajung | 1 | - | 1 | 7 | 96 |
| Rambipuji | 1 | - | 1 | 7 | 200 |
| Balung | 1 | - | 0 | 8 | 83 |
| Umbulsari | 1 | - | 0 | 7 | 91 |
| Semboro | 1 | - | 2 | 5 | 83 |
| Jombang | 1 | - | 1 | 8 | 97 |
| Sumberbaru | 1 | - | 2 | 7 | 113 |
| Tanggul | 1 | - | 1 | 8 | 107 |
| Bangsalsari | 1 | - | 2 | 7 | 169 |
| Panti | 1 | - | 1 | 8 | 127 |
| Sukorambi | 1 | - | 2 | 7 | 146 |
| Arjasa | 1 | - | 1 | 6 | 65 |
| Pakusari | 1 | - | 1 | 7 | 85 |
| Kalisat | 1 | - | 2 | 7 | 96 |
| Ledokombo | 1 | - | 1 | 6 | 60 |
| Sumberjambe | 1 | - | 0 | 7 | 92 |
| Sukowono | 1 | - | 1 | 12 | 152 |
| Jelbuk | 1 | - | 1 | 10 | 71 |
| Kaliwates | 1 | - | 2 | 12 | 144 |
| Sumbersari | 1 | - | 0 | 9 | 97 |
| Patrang | 1 | - | 1 | 9 | 112 |
| Jumlah / Total | 31 | 0 | 29 | 248 | 3 758 |

Sumber/ Source: Dinas Pemberdayaan Perempuan, Perlindungan Anak dan Keluarga Berencana Kabupaten Jember/Board of Women empowerment, Child Protection and Family Planning Regency of Jember

4.3 AGAMA DAN SOSIAL LAINNYA RELIGION AND OTHER SOCIAL AFFAIRS

Tabel 4.3.1 Jumlah Penduduk Menurut Kecamatan dan Agama yang Dianut, 2022
Table 4.3.1 Population by Subdistrict and Religion, 2022

| Kecamatan Subdistrict | Islam | Protestan Protestant | Katolik Catholic | Hindu | Budha Buddha | Lainnya Others |
|--------------------------|------------------|-------------------------|---------------------|--------------|-----------------|-------------------|
| (1) | (2) | (3) | (4) | (5) | (6) | (7) |
| Kencong | 56.105 | 142 | 15 | 208 | 3 | - |
| Gumukmas | 70.808 | 1.123 | 76 | 23 | 23 | 2 |
| Puger | 116.562 | 124 | 40 | 3 | - | 21 |
| Wuluhan | 89.074 | 194 | 32 | 42 | 11 | 1 |
| Ambulu | 77.551 | 1.673 | 211 | 609 | 9 | 4 |
| Tempurejo | 93.300 | 449 | 222 | 38 | 73 | 5 |
| Silo | 47.439 | 2.442 | 128 | 3 | 2 | - |
| Mayang | 124.802 | 372 | 106 | 7 | 22 | 22 |
| Mumbulsari | 126.187 | 274 | 27 | 6 | 6 | 2 |
| Jenggawah | 83.045 | 311 | 148 | 13 | 51 | 1 |
| Ajung | 126.681 | 192 | 192 | 22 | 11 | 13 |
| Rambipuji | 117.209 | 1.361 | 298 | 18 | 54 | 9 |
| Balung | 87.446 | 438 | 241 | 9 | 71 | 11 |
| Umbulsari | 66.545 | 40 | 26 | 2 | 3 | 2 |
| Semboro | 41.820 | 53 | 41 | 13 | 2 | - |
| Jombang | 89.944 | 188 | 80 | 6 | 31 | 30 |
| Sumberbaru | 84.273 | 114 | 53 | 9 | 24 | 1 |
| Tanggul | 80.786 | 166 | 59 | 12 | 1 | 3 |
| Bangsalsari | 116.568 | 4.142 | 3.432 | 116 | 609 | 40 |
| Panti | 99.881 | 1.313 | 582 | 90 | 67 | 4 |
| Sukorambi | 128.397 | 2.995 | 1.883 | 296 | 141 | 12 |
| Arjasa | 42.183 | 66 | 19 | 10 | - | 1 |
| Pakusari | 69.304 | 42 | 15 | 1 | 4 | 1 |
| Kalisat | 46.041 | 95 | 64 | 6 | 8 | 1 |
| Ledokombo | 33.260 | 13 | 2 | 2 | 3 | 3 |
| Sumberjambe | 51.897 | 97 | 82 | 22 | 4 | 3 |
| Sukowono | 79.849 | 286 | 87 | 8 | 24 | 5 |
| Jelbuk | 70.012 | 88 | 21 | 12 | 4 | 2 |
| Kaliwates | 61.318 | 342 | 46 | 6 | 30 | 2 |
| Sumbersari | 110.855 | 258 | 50 | 21 | 17 | 1 |
| Patrang | 63.876 | 351 | 31 | 3 | 16 | - |
| Kabupaten Jember | 2.553.018 | 19.744 | 8.309 | 1.636 | 1.324 | 202 |

Sumber/Source: Dinas Kependudukan dan Pencatatan Sipil Kabupaten Jember/Departement of Population and Civil Registration of Jember Regency

Tabel
Table 4.3.2

Jumlah Tempat Peribadatan Menurut Kecamatan, 2022
Number of Places of Worship by Subdistrict, 2022

| Kecamatan Subdistrict | Masjid Mosque | Mushola Pray Room | Gereja Protestan Protestant Church | Gereja Katholik Catholic Church | Pura Temple | Vihara |
|--------------------------|------------------|-------------------------|---|--|----------------|----------|
| (1) | (2) | (3) | (4) | (5) | (6) | (7) |
| Kencong | 50 | 592 | 3 | 1 | - | - |
| Gumukmas | 110 | 705 | 3 | - | 1 | - |
| Puger | 113 | 979 | 2 | - | - | - |
| Wuluhan | 139 | 316 | 1 | 2 | - | - |
| Ambulu | 90 | 158 | 6 | 1 | - | - |
| Tempurejo | 75 | 27 | 3 | 1 | - | - |
| Silo | 199 | 394 | - | 1 | - | - |
| Mayang | 92 | 331 | 1 | - | - | - |
| Mumbulsari | 106 | 258 | - | - | - | - |
| Jenggawah | 114 | 653 | 1 | - | - | - |
| Ajung | 80 | 251 | - | - | - | - |
| Rambipuji | 74 | 372 | 1 | - | - | - |
| Balung | 102 | 488 | 2 | 1 | - | - |
| Umbulsari | 72 | 136 | 6 | 1 | 6 | - |
| Semboro | 46 | 161 | 2 | 1 | - | - |
| Jombang | 44 | 319 | - | - | 1 | - |
| Sumberbaru | 178 | 889 | - | - | - | - |
| Tanggul | 180 | 970 | 4 | 1 | 1 | - |
| Bangsalsari | 181 | 358 | 1 | - | - | - |
| Panti | 97 | 389 | - | - | - | - |
| Sukorambi | 102 | 161 | - | - | - | 1 |
| Arjasa | 101 | 175 | - | - | - | - |
| Pakusari | 77 | 100 | 2 | - | - | - |
| Kalisat | 119 | 86 | 2 | - | - | - |
| Ledokombo | 95 | 100 | - | - | - | - |
| Sumberjambe | 174 | 657 | 3 | - | - | - |
| Sukowono | 105 | 113 | 2 | - | - | - |
| Jelbuk | 83 | 335 | - | - | - | - |
| Kaliwates | 83 | 127 | 13 | 2 | - | 3 |
| Sumbersari | 189 | 129 | 12 | - | 1 | - |
| Patrang | 73 | 115 | 8 | - | 2 | - |
| Kabupaten Jember | 3 343 | 10 844 | 78 | 12 | 12 | 4 |

Sumber/Source: Kementerian Agama Kabupaten Jember/ Religion Ministry Regency of Jember

Tabel
Table 4.3.3

Banyaknya Jemaan Haji Menurut KEcamatan dan Jenis Kelamin, 2022
The Number of Pilgrims to Mecca According to Subdistrict and Sex, 2022

| Kecamatan Subdistrict | Laki-Laki/ Male | Perempuan/ Female | Jumlah/ Total |
|--------------------------|-----------------|-------------------|---------------|
| (1) | (2) | (3) | (4) |
| Kencong | 21 | 22 | 43 |
| Gumuk Mas | 18 | 16 | 34 |
| Puger | 25 | 29 | 54 |
| Wuluhan | 21 | 21 | 42 |
| Ambulu | 10 | 13 | 23 |
| Tempurejo | 6 | 9 | 15 |
| Silo | 25 | 27 | 52 |
| Mayang | 18 | 15 | 33 |
| Mumbulsari | 7 | 6 | 13 |
| Jenggawah | 9 | 12 | 21 |
| Ajung | 8 | 8 | 16 |
| Rambipuji | 16 | 16 | 32 |
| Balung | 25 | 28 | 53 |
| Umbulsari | 4 | 6 | 10 |
| Semboro | 4 | 9 | 13 |
| Jombang | 4 | 5 | 9 |
| Sumberbaru | 12 | 6 | 18 |
| Tanggul | 17 | 15 | 32 |
| Bangsalsari | 21 | 21 | 42 |
| Panti | 5 | 10 | 15 |
| Sukorambi | 2 | 3 | 5 |
| Arjasa | 9 | 9 | 18 |
| Pakusari | 12 | 12 | 24 |
| Kalisat | 21 | 18 | 39 |
| Ledokombo | 13 | 7 | 20 |
| Sumberjambe | 6 | 6 | 12 |
| Sukowono | 18 | 18 | 36 |
| Jelbuk | 12 | 15 | 27 |
| Kaliwates | 18 | 26 | 44 |
| Sumbersari | 39 | 36 | 75 |
| Patrang | 17 | 22 | 39 |
| Kabupaten Jember | 443 | 466 | 909 |

Sumber/Source: Kementerian Agama Kabupaten Jember/ Religion Ministry Regency of Jember

Tabel
Table 4.3.4

**Jumlah Desa¹/Kelurahan yang Mengalami Bencana Alam²
Menurut Kecamatan di Kabupaten Jember, 2020–2022**
**Number of Villages¹/Kelurahan that Had Natural Disaster²
by Subdistrict in Jember Regency, 2020–2022**

| Kecamatan Subdistrict | Banjir/Flood | | |
|--------------------------|--------------|-----------|-----------|
| | 2020 | 2021 | 2022 |
| (1) | (2) | (3) | (4) |
| Kencong | 1 | - | - |
| Gemukmas | - | 1 | 2 |
| Puger | - | 4 | 1 |
| Wuluhan | 2 | - | - |
| Ambulu | 1 | 1 | - |
| Tempurejo | 1 | 2 | - |
| Silo | 1 | 3 | - |
| Mayang | - | - | 2 |
| Mumbulsari | - | - | - |
| Jenggawah | - | - | 1 |
| Ajung | - | - | - |
| Rambipuji | - | - | 4 |
| Balung | - | - | - |
| Umbulsari | - | 1 | 1 |
| Semboro | - | 2 | 2 |
| Jombang | - | 1 | 1 |
| Sumberbaru | 2 | 5 | 4 |
| Tanggul | - | - | 4 |
| Bangsalsari | 1 | 4 | 3 |
| Panti | 2 | 2 | 3 |
| Sukorambi | 1 | 5 | 3 |
| Arjasa | - | - | - |
| Pakusari | - | - | 1 |
| Kalisat | - | - | 4 |
| Ledokombo | 1 | 1 | 1 |
| Sumberjambe | - | - | - |
| Sukowono | - | - | 1 |
| Jelbuk | - | - | - |
| Kaliwates | 2 | 4 | 6 |
| Sumbersari | 2 | 2 | 1 |
| Patrang | - | 1 | 3 |
| Kabupaten Jember | 17 | 39 | 48 |

Sumber/Source: BPBD Kabupaten Jember/Regional Disaster Management Agency of Jember Regency

Lanjutan Tabel/Continued Table 4.3.4

| Kecamatan Subdistrict | Gempa Bumi/Earthquake | | |
|--------------------------|-----------------------|-----------|----------|
| | 2020 | 2021 | 2022 |
| (1) | (5) | (6) | (7) |
| Kecong | - | 3 | 1 |
| Gumukmas | - | 1 | - |
| Puger | - | 5 | - |
| Wuluhan | - | 7 | - |
| Ambulu | 1 | 7 | - |
| Tempurejo | - | - | - |
| Silo | - | - | - |
| Mayang | - | - | - |
| Mumbulsari | - | 2 | - |
| Jenggawah | - | - | - |
| Ajung | - | - | - |
| Rambipuji | - | - | - |
| Balung | - | 5 | - |
| Umbulsari | - | - | - |
| Semoro | - | 6 | - |
| Jombang | - | - | - |
| Sumberbaru | - | - | - |
| Tanggul | - | 8 | - |
| Bangsalsari | - | 7 | - |
| Panti | - | - | - |
| Sukorambi | - | 5 | - |
| Arjasa | - | 1 | - |
| Pakusari | - | - | - |
| Kalisat | - | 12 | - |
| Ledokombo | - | 1 | - |
| Sumberjambe | - | 9 | - |
| Sukowono | - | - | - |
| Jelbuk | - | - | - |
| Kaliwates | - | - | - |
| Sumbersari | - | - | - |
| Patrang | - | - | - |
| Kabupaten Jember | 1 | 79 | 1 |

Lanjutan Tabel/*Continued Table* 4.3.4

| Kecamatan <i>Subdistrict</i> | Tanah Longsor/ <i>Landslide</i> | | |
|---------------------------------|---------------------------------|-----------|-----------|
| | 2020 | 2021 | 2022 |
| (1) | (8) | (9) | (10) |
| Kencong | - | - | - |
| Gumukmas | - | - | - |
| Puger | - | - | - |
| Wuluhan | - | 1 | - |
| Ambulu | - | - | - |
| Tempurejo | - | 1 | - |
| Silo | 4 | 3 | 16 |
| Mayang | - | - | - |
| Mumbulsari | - | - | - |
| Jenggawah | - | - | - |
| Ajung | - | - | - |
| Rambipuji | - | - | - |
| Balung | - | - | - |
| Umbulsari | - | - | - |
| Semboro | - | - | 1 |
| Jombang | - | - | - |
| Sumberbaru | 1 | 6 | 3 |
| Tanggul | 2 | 4 | 1 |
| Bangsalsari | - | - | - |
| Panti | - | - | 4 |
| Sukorambi | 1 | 3 | 3 |
| Arjasa | 1 | 1 | 2 |
| Pakusari | - | - | - |
| Kalisat | - | - | 1 |
| Ledokombo | 1 | - | 2 |
| Sumberjambe | - | - | 1 |
| Sukowono | - | - | - |
| Jelbuk | - | - | - |
| Kaliwates | 2 | 1 | 3 |
| Sumbersari | - | - | - |
| Patrang | 4 | 3 | 7 |
| Kabupaten Jember | 16 | 23 | 44 |

Lanjutan Tabel/Continued Table 4.3.4

| Kecamatan Subdistrict | Abrasi/Abration | | |
|--------------------------|-----------------|----------|----------|
| | 2020 | 2021 | 2022 |
| (1) | (11) | (12) | (13) |
| Kencong | - | - | - |
| Gumukmas | - | - | - |
| Puger | - | - | 1 |
| Wuluhan | - | - | - |
| Ambulu | - | - | - |
| Tempurejo | - | - | - |
| Silo | - | - | - |
| Mayang | - | - | - |
| Mumbulsari | - | - | - |
| Jenggawah | - | - | - |
| Ajung | - | - | - |
| Rambipuji | - | - | - |
| Balung | - | - | - |
| Umbulsari | - | - | - |
| Semboro | - | - | - |
| Jombang | - | - | - |
| Sumberbaru | - | - | - |
| Tanggul | - | - | - |
| Bangsalsari | - | - | - |
| Panti | - | - | - |
| Sukorambi | - | - | - |
| Arjasa | - | - | - |
| Pakusari | - | - | - |
| Kalisat | - | - | - |
| Ledokombo | - | - | - |
| Sumberjambe | - | - | - |
| Sukowono | - | - | - |
| Jelbuk | - | - | - |
| Kaliwates | - | - | - |
| Sumbersari | - | - | - |
| Patrang | - | - | - |
| Kabupaten Jember | - | - | 1 |

Lanjutan Tabel/*Continued Table* 4.3.4

| Kecamatan <i>Subdistrict</i> | Kekeringan/ <i>Dryness</i> | | |
|---------------------------------|----------------------------|----------|----------|
| | 2020 | 2021 | 2022 |
| (1) | (14) | (15) | (16) |
| Kencong | - | - | - |
| Gumukmas | - | - | - |
| Puger | - | - | - |
| Wuluhan | - | - | - |
| Ambulu | - | - | - |
| Tempurejo | - | - | - |
| Silo | - | - | - |
| Mayang | - | - | - |
| Mumbulsari | - | - | 1 |
| Jenggawah | - | - | - |
| Ajung | - | - | - |
| Rambipuji | - | - | - |
| Balung | - | - | - |
| Umbulsari | - | - | - |
| Semboro | - | - | - |
| Jombang | - | - | - |
| Sumberbaru | - | - | - |
| Tanggul | - | - | - |
| Bangsalsari | - | - | - |
| Panti | - | - | 1 |
| Sukorambi | - | - | - |
| Arjasa | - | - | - |
| Pakusari | - | - | - |
| Kalisat | - | - | - |
| Ledokombo | - | - | - |
| Sumberjambe | - | - | - |
| Sukowono | - | - | - |
| Jelbuk | - | - | - |
| Kaliwates | - | - | - |
| Sumbersari | - | - | - |
| Patrang | 2 | - | 1 |
| Kabupaten Jember | 2 | - | 3 |

Lanjutan Tabel/Continued Table 4.3.4

| Kecamatan Subdistrict | Angin Puting Beliuang/Tornado | | |
|--------------------------|-------------------------------|-----------|------------|
| | 2020 | 2021 | 2022 |
| (1) | (17) | (18) | (19) |
| Kencong | - | 1 | 1 |
| Gumukmas | - | 1 | 2 |
| Puger | 3 | 1 | 2 |
| Wuluhan | 2 | 1 | - |
| Ambulu | 3 | 1 | 3 |
| Tempurejo | - | 1 | - |
| Silo | 1 | 1 | 6 |
| Mayang | 3 | - | 2 |
| Mumbulsari | 2 | 1 | - |
| Jenggawah | - | 1 | 5 |
| Ajung | - | 1 | 7 |
| Rambipuji | 4 | 1 | 8 |
| Balung | - | - | 4 |
| Umbulsari | - | - | - |
| Semboro | - | 1 | - |
| Jombang | - | - | - |
| Sumberbaru | 2 | - | 3 |
| Tanggul | - | - | - |
| Bangsalsari | 5 | - | 7 |
| Panti | 1 | - | 6 |
| Sukorambi | 3 | 1 | 4 |
| Arjasa | - | - | 3 |
| Pakusari | - | - | 1 |
| Kalisat | - | 1 | 8 |
| Ledokombo | 2 | 1 | 4 |
| Sumberjambe | 1 | - | 2 |
| Sukowono | 2 | - | 1 |
| Jelbuk | 3 | - | 2 |
| Kaliwates | 7 | 1 | 13 |
| Sumbersari | 6 | 1 | 9 |
| Patrang | 7 | - | 11 |
| Kabupaten Jember | 57 | 17 | 114 |

Lanjutan Tabel/*Continued Table* 4.3.4

| Kecamatan Subdistrict | Gunung Meletus/Eruption | | |
|--------------------------|-------------------------|----------|----------|
| | 2020 | 2021 | 2022 |
| (1) | (20) | (21) | (22) |
| Kencong | - | - | - |
| Gumukmas | - | - | - |
| Puger | - | - | - |
| Wuluhan | - | - | - |
| Ambulu | - | - | - |
| Tempurejo | - | - | - |
| Silo | - | - | 1 |
| Mayang | - | - | - |
| Mumbulsari | - | - | - |
| Jenggawah | - | - | - |
| Ajung | - | - | - |
| Rambipuji | - | - | - |
| Balung | - | - | - |
| Umbulsari | - | - | - |
| Semboro | - | - | - |
| Jombang | - | - | - |
| Sumberbaru | - | - | - |
| Tanggul | - | - | - |
| Bangsalsari | - | - | - |
| Panti | - | - | - |
| Sukorambi | - | - | - |
| Arjasa | - | - | - |
| Pakusari | - | - | - |
| Kalisat | - | - | - |
| Ledokombo | 1 | - | 1 |
| Sumberjambe | - | - | 1 |
| Sukowono | - | - | - |
| Jelbuk | - | - | - |
| Kaliwates | - | - | - |
| Sumbersari | - | - | - |
| Patrang | - | - | - |
| Kabupaten Jember | 1 | - | 3 |

Lanjutan Tabel/Continued Table 4.3.4

| Kecamatan Subdistrict | Kebakaran Hutan dan Lahan/ Forest and Land Fires | | |
|--------------------------|---|----------|----------|
| | 2020 | 2021 | 2022 |
| (1) | (23) | (24) | (25) |
| Kencong | - | - | - |
| Gumukmas | - | 1 | - |
| Puger | - | - | - |
| Wuluhan | - | - | - |
| Ambulu | - | - | - |
| Tempurejo | - | - | - |
| Silo | - | 1 | - |
| Mayang | - | - | - |
| Mumbulsari | - | - | - |
| Jenggawah | - | - | - |
| Ajung | - | - | - |
| Rambipuji | - | - | - |
| Balung | - | - | - |
| Umbulsari | - | - | - |
| Semboro | - | - | - |
| Jombang | - | - | - |
| Sumberbaru | - | - | - |
| Tanggul | - | 1 | - |
| Bangsalsari | - | - | - |
| Panti | - | 1- | - |
| Sukorambi | - | - | - |
| Arjasa | - | - | - |
| Pakusari | - | - | - |
| Kalisat | - | - | - |
| Ledokombo | - | 1 | - |
| Sumberjambe | - | 1 | - |
| Sukowono | - | 1 | - |
| Jelbuk | - | 1 | - |
| Kaliwates | - | - | - |
| Sumbersari | - | - | - |
| Patrang | - | - | - |
| Kabupaten Jember | - | 8 | 0 |

Sumber/Source: BPBD Kabupaten Jember/Regional Disaster Management Agency of Jember Regency

Tabel
Table 4.3.5

Jumlah Korban yang Diakibatkan Bencana Alam Menurut Kecamatan, 2022
Number of Victims Due to Natural Disaster by Subdistrict, 2022

| Kecamatan Subdistrict | Banjir/Flood | | | Banjir Bandang Flash Floods | | |
|--------------------------|--|-----------------------|---|--|-----------------------|---|
| | Meninggal dan Hilang Fatality and Missing | Luka-luka Casualty | Terdampak dan Mengungsi Affected and Evacuated | Meninggal dan Hilang Fatality and Missing | Luka-luka Casualty | Terdampak dan Mengungsi Affected and Evacuated |
| (1) | (2) | (3) | (4) | (5) | (6) | (7) |
| Kencong | - | - | - | - | - | - |
| Gumukmas | - | - | 261 | - | - | - |
| Puger | - | - | 13 | - | - | - |
| Wuluhan | - | - | - | - | - | - |
| Ambulu | - | - | - | - | - | - |
| Tempurejo | - | - | - | - | - | - |
| Silo | - | - | - | - | - | - |
| Mayang | - | - | 66 | - | - | - |
| Mumbulsari | - | - | - | - | - | - |
| Jenggawah | - | - | 18 | - | - | - |
| Ajung | - | - | - | - | - | - |
| Rambipuji | - | - | 578 | - | - | - |
| Balung | - | - | - | - | - | - |
| Umbulsari | - | - | 252 | - | - | - |
| Sembo | - | - | 2674 | - | - | - |
| Jombang | - | - | - | - | - | - |
| Sumberbaru | - | - | 425 | - | - | - |
| Tanggul | - | - | - | - | - | - |
| Bangsalsari | - | - | 125 | - | - | - |
| Panti | - | - | 476 | - | - | - |
| Sukorambi | - | - | 148 | - | - | - |
| Arjasa | - | - | - | - | - | - |
| Pakusari | - | - | 390 | - | - | - |
| Kalisat | - | - | 163 | - | - | - |
| Ledokombo | - | - | - | - | - | - |
| Sumberjambe | - | - | - | - | - | - |
| Sukowono | - | - | 150 | - | - | - |
| Jelbuk | - | - | - | - | - | - |
| Kaliwates | - | - | 2004 | - | - | - |
| Sumbersari | - | - | 371 | - | - | - |
| Patrang | - | - | - | - | - | - |
| Jumlah / Total | 0 | 0 | 8114 | 0 | 0 | 0 |

Lanjutan Tabel/Continued Table 4.3.5

| Kecamatan Subdistrict | Gelombang Pasang Tidal Wave | | | Abrasi Abration | | |
|--------------------------|--|-----------------------|---|--|-----------------------|---|
| | Meninggal dan Hilang Fatality and Missing | Luka-luka Casualty | Terdampak dan Mengungsi Affected and Evacuated | Meninggal dan Hilang Fatality and Missing | Luka-luka Casualty | Terdampak dan Mengungsi Affected and Evacuated |
| (1) | (8) | (9) | (10) | (11) | (12) | (13) |
| Kencong | - | - | - | - | - | - |
| Gumukmas | - | - | - | - | - | - |
| Puger | - | - | - | - | - | - |
| Wuluhan | - | - | - | - | - | - |
| Ambulu | - | - | - | - | - | - |
| Tempurejo | - | - | - | - | - | - |
| Silo | - | - | - | - | - | - |
| Mayang | - | - | - | - | - | - |
| Mumbulsari | - | - | - | - | - | - |
| Jenggawah | - | - | - | - | - | - |
| Ajung | - | - | - | - | - | - |
| Rambipuji | - | - | - | - | - | - |
| Balung | - | - | - | - | - | - |
| Umbulsari | - | - | - | - | - | - |
| Semboro | - | - | - | - | - | - |
| Jombang | - | - | - | - | - | - |
| Sumberbaru | - | - | - | - | - | - |
| Tanggul | - | - | - | - | - | - |
| Bangsalsari | - | - | - | - | - | - |
| Panti | - | - | - | - | - | - |
| Sukorambi | - | - | - | - | - | - |
| Arjasa | - | - | - | - | - | - |
| Pakusari | - | - | - | - | - | - |
| Kalisat | - | - | - | - | - | - |
| Ledokombo | - | - | - | - | - | - |
| Sumberjambe | - | - | - | - | - | - |
| Sukowono | - | - | - | - | - | - |
| Jelbuk | - | - | - | - | - | - |
| Kaliwates | - | - | - | - | - | - |
| Sumbersari | - | - | - | - | - | - |
| Patrang | - | - | - | - | - | - |
| Jumlah / Total | 0 | 0 | 0 | 0 | 0 | 0 |

Lanjutan Tabel/Continued Table 4.3.5

| Kecamatan Subdistrict | Tanah Longsor/Landslide | | | Angin Puting Bellung/Tornado | | |
|--------------------------|--|-----------------------|---|--|-----------------------|---|
| | Meninggal dan Hilang Fatality and Missing | Luka-luka Casualty | Terdampak dan Mengungsi Affected and Evacuated | Meninggal dan Hilang Fatality and Missing | Luka-luka Casualty | Terdampak dan Mengungsi Affected and Evacuated |
| (1) | (14) | (15) | (16) | (17) | (18) | (19) |
| Kencong | - | - | - | - | - | 1 |
| Gumukmas | - | - | - | - | - | - |
| Puger | - | - | - | - | - | - |
| Wuluhan | - | - | - | - | - | - |
| Ambulu | - | - | - | - | 1 | - |
| Tempurejo | - | - | - | - | - | - |
| Silo | 1 | 1 | - | - | - | - |
| Mayang | - | - | - | - | - | - |
| Mumbulsari | - | - | - | - | - | - |
| Jenggawah | - | - | - | - | - | - |
| Ajung | - | - | - | - | - | - |
| Rambipuji | - | - | - | - | - | - |
| Balung | - | - | - | - | - | - |
| Umbulsari | - | - | - | - | - | - |
| Semboro | - | - | - | - | - | - |
| Jombang | - | - | - | - | - | - |
| Sumberbaru | - | - | - | - | - | - |
| Tanggul | - | - | - | - | - | - |
| Bangsalsari | - | - | - | - | - | - |
| Panti | - | - | - | - | - | 1 |
| Sukorambi | - | - | - | - | - | - |
| Arjasa | - | - | - | - | - | - |
| Pakusari | - | - | - | - | - | - |
| Kalisat | - | - | - | - | - | - |
| Ledokombo | - | - | - | - | - | - |
| Sumberjambe | - | - | - | - | - | - |
| Sukowono | - | - | - | - | - | - |
| Jelbuk | - | - | - | - | - | - |
| Kaliwates | - | - | - | - | - | - |
| Sumbersari | - | - | - | - | - | - |
| Patrang | - | - | - | - | 1 | - |
| Jumlah / Total | 1 | 1 | 0 | 0 | 2 | 2 |

Lanjutan Tabel/Continued Table 4.3.5

| Kecamatan Subdistrict | Gunung Meletus/Eruption | | | Kebakaran Hutan dan Lahan/ Forest and Land Fires | | |
|--------------------------|--|-----------------------|---|---|-----------------------|---|
| | Meninggal dan Hilang Fatality and Missing | Luka-luka Casualty | Terdampak dan Mengungsi Affected and Evacuated | Meninggal dan Hilang Fatality and Missing | Luka-luka Casualty | Terdampak dan Mengungsi Affected and Evacuated |
| (1) | (20) | (21) | (22) | (23) | (24) | (25) |
| Kencong | - | - | - | - | - | - |
| Gumukmas | - | - | - | - | - | - |
| Puger | - | - | - | - | - | - |
| Wuluhan | - | - | - | - | - | - |
| Ambulu | - | - | - | - | - | - |
| Tempurejo | - | - | - | - | - | - |
| Silo | - | - | - | - | - | - |
| Mayang | - | - | - | - | - | - |
| Mumbulsari | - | - | - | - | - | - |
| Jenggawah | - | - | - | - | - | - |
| Ajung | - | - | - | - | - | - |
| Rambipuji | - | - | - | - | - | - |
| Balung | - | - | - | - | - | - |
| Umbulsari | - | - | - | - | - | - |
| Semboro | - | - | - | - | - | - |
| Jombang | - | - | - | - | - | - |
| Sumberbaru | - | - | - | - | - | - |
| Tanggul | - | - | - | - | - | - |
| Bangsalsari | - | - | - | - | - | - |
| Panti | - | - | - | - | - | - |
| Sukorambi | - | - | - | - | - | - |
| Arjasa | - | - | - | - | - | - |
| Pakusari | - | - | - | - | - | - |
| Kalisat | - | - | - | - | - | - |
| Ledokombo | - | - | - | - | - | - |
| Sumberjambe | - | - | - | - | - | - |
| Sukowono | - | - | - | - | - | - |
| Jelbuk | - | - | - | - | - | - |
| Kaliwates | - | - | - | - | - | - |
| Sumbersari | - | - | - | - | - | - |
| Patrang | - | - | - | - | - | - |
| Jumlah / Total | 0 | 0 | 0 | 0 | 0 | 0 |

Lanjutan Tabel/Continued Table 4.3.5

| Kecamatan Subdistrict | Kekeringan Dryness | | | Gempa Bumi Earthquake | | |
|--------------------------|--|-----------------------|---|--|-----------------------|---|
| | Meninggal dan Hilang Fatality and Missing | Luka-luka Casualty | Terdampak dan Mengungsi Affected and Evacuated | Meninggal dan Hilang Fatality and Missing | Luka-luka Casualty | Terdampak dan Mengungsi Affected and Evacuated |
| (1) | (26) | (27) | (28) | (29) | (30) | (31) |
| Kencong | - | - | - | - | - | - |
| Gumukmas | - | - | - | - | - | - |
| Puger | - | - | - | - | - | - |
| Wuluhan | - | - | - | - | - | - |
| Ambulu | - | - | - | - | - | - |
| Tempurejo | - | - | - | - | - | - |
| Silo | - | - | - | - | - | - |
| Mayang | - | - | - | - | - | - |
| Mumbulsari | - | - | 300 | - | - | - |
| Jenggawah | - | - | - | - | - | - |
| Ajung | - | - | - | - | - | - |
| Rambipuji | - | - | - | - | - | - |
| Balung | - | - | - | - | - | - |
| Umbulsari | - | - | - | - | - | - |
| Semboro | - | - | - | - | - | - |
| Jombang | - | - | - | - | - | - |
| Sumberbaru | - | - | - | - | - | - |
| Tanggul | - | - | - | - | - | - |
| Bangsalsari | - | - | - | - | - | - |
| Panti | - | - | - | - | - | - |
| Sukorambi | - | - | - | - | - | - |
| Arjasa | - | - | - | - | - | - |
| Pakusari | - | - | - | - | - | - |
| Kalisat | - | - | - | - | - | - |
| Ledokombo | - | - | - | - | - | - |
| Sumberjambe | - | - | - | - | - | - |
| Sukowono | - | - | - | - | - | - |
| Jelbuk | - | - | - | - | - | - |
| Kaliwates | - | - | - | - | - | - |
| Sumbersari | - | - | - | - | - | - |
| Patrang | - | - | 205 | - | - | - |
| Jumlah / Total | 0 | 0 | 505 | 0 | 0 | 0 |

Lanjutan Tabel/Continued Table 4.3.5

| Kecamatan Subdistrict | Tsunami Tsunami | | | Jumlah/ Total | | |
|--------------------------|--|-----------------------|---|--|-----------------------|---|
| | Meninggal dan Hilang Fatality and Missing | Luka-luka Casualty | Terdampak dan Mengungsi Affected and Evacuated | Meninggal dan Hilang Fatality and Missing | Luka-luka Casualty | Terdampak dan Mengungsi Affected and Evacuated |
| (1) | (32) | (33) | (34) | (35) | (36) | (37) |
| Kencong | - | - | - | - | - | - |
| Gumukmas | - | - | - | - | - | - |
| Puger | - | - | - | - | - | - |
| Wuluhan | - | - | - | - | - | - |
| Ambulu | - | - | - | - | - | - |
| Tempurejo | - | - | - | - | - | - |
| Silo | - | - | - | - | - | - |
| Mayang | - | - | - | - | - | - |
| Mumbulsari | - | - | - | - | - | - |
| Jenggawah | - | - | - | - | - | - |
| Ajung | - | - | - | - | - | - |
| Rambipuji | - | - | - | - | - | - |
| Balung | - | - | - | - | - | - |
| Umbulsari | - | - | - | - | - | - |
| Semboro | - | - | - | - | - | - |
| Jombang | - | - | - | - | - | - |
| Sumberbaru | - | - | - | - | - | - |
| Tanggul | - | - | - | - | - | - |
| Bangsalsari | - | - | - | - | - | - |
| Panti | - | - | - | - | - | - |
| Sukorambi | - | - | - | - | - | - |
| Arjasa | - | - | - | - | - | - |
| Pakusari | - | - | - | - | - | - |
| Kalisat | - | - | - | - | - | - |
| Ledokombo | - | - | - | - | - | - |
| Sumberjambe | - | - | - | - | - | - |
| Sukowono | - | - | - | - | - | - |
| Jelbuk | - | - | - | - | - | - |
| Kaliwates | - | - | - | - | - | - |
| Sumbersari | - | - | - | - | - | - |
| Patrang | - | - | - | - | - | - |
| Jumlah / Total | 0 | 0 | 0 | 0 | 0 | 0 |

Sumber/Source: BPBD Kabupaten Jember/Regional Disaster Management Agency of Jember Regency

Tabel
Table 4.3.6**Tentang Perkara yang Diterima Menurut Jenisnya, 2022**
Concerning Cases Received by Type, 2022

| Jenis Perkara Type Case | Jan. | Feb. | Mar. | Apr. |
|---|------------|------------|------------|------------|
| (1) | (2) | (3) | (4) | (5) |
| Izin Poligami/ Polygamy | - | - | 1 | 1 |
| Pencegahan Perkawinan / Marriage prevention | - | - | - | - |
| Penolakan Perkawinan oleh PPN / Rejection of Marriage with PPN | - | - | - | - |
| Pembatalan Perkawinan / Nullified Marriage | - | - | - | - |
| Kelalaian atas Kewajiban Suami/Istri | - | - | - | - |
| Cerai Talak / Divorce | 158 | 112 | 142 | 94 |
| "Cerai Gugat / Lawsuit for divorce" | 438 | 333 | 429 | 239 |
| Harta Bersama/ Joint Treasures | - | 1 | 1 | - |
| Penguasaan Anak/ Child Mastery | 2 | 4 | - | - |
| "Nafkah Anak oleh Ibu Karena Ayah Tidak Mampu / Mother's income for children because the father is not able" | - | - | - | - |
| "Hak-hak Bekas Istri/Kewajiban Bekas Suami / Rights of Former Wives / Obligations of Former Husbands" | - | - | - | - |
| "Pengesahan/ Pengangkatan Anak / Ratification / Appointment of Children" | - | 1 | - | - |
| "Pencabutan Kekuasaan Orang Tua / Revocation of Parental Power" | - | - | - | - |
| Perwalian / Guardianship | 9 | 10 | 10 | 17 |
| Pencabutan Kekuasaan Wali / Revocation of Guardian's Power | - | - | - | - |
| Penunjukkan Orang Lain sebagai Wali oleh Pengadilan / Appoint Others as Guardians by the Court | - | - | - | - |
| "Ganti Rugi Terhadap Wali / Compensation For Guardians" | - | - | - | - |
| Asal Usul Anak / The Origin of Children | - | - | 2 | 1 |
| Penolakan Kawin Campur / Rejection of Mixed Marriage | - | - | - | - |
| Istibat Nikah | 28 | 26 | 101 | 9 |
| Izin Kawin / Marriage License | - | - | - | - |
| Dispensasi Kawin / Marriage Dispensation | 89 | 113 | 112 | 62 |
| Wali Adhol | 4 | 3 | 4 | 2 |
| EKONOMI SYARIAHAH / SYARIAHAH ECONOMY | - | - | - | - |
| Kewarisan / Inheritance | 2 | 4 | 1 | 1 |
| Wasiat | - | - | - | - |
| Hibah | - | - | 1 | - |
| Wakaf | - | - | - | - |
| Shodaqoh | - | - | - | - |
| Penetapan Ahli Waris / Determination of Heirs | 6 | 2 | 10 | 7 |
| I. LAIN-LAIN / ETC | 12 | 9 | 10 | 7 |
| Jumlah / Total | 748 | 618 | 824 | 440 |

Lanjutan Tabel/Continued Table 4.3.6

| Jenis Perkara Type Case | Mei | Jun. | Jul. | Agus. |
|---|------------|------------|------------|------------|
| (1) | (6) | (7) | (8) | (9) |
| Izin Poligami/ Polygamy | - | - | 3 | - |
| Pencegahan Perkawinan / Marriage prevention | - | - | - | - |
| Penolakan Perkawinan oleh PPN / Rejection of Marriage with PPN | - | - | - | - |
| Pembatalan Perkawinan / Nullified Marriage | - | - | - | - |
| Kelalaian atas Kewajiban Suami/Istri | - | - | - | - |
| Cerai Talak / Divorce | 166 | 158 | 130 | 129 |
| "Cerai Gugat / Lawsuit for divorce" | 478 | 442 | 346 | 449 |
| Harta Bersama/ Joint Treasures | - | 1 | - | - |
| Penguasaan Anak/ Child Mastery | - | 4 | 1 | - |
| "Nafkah Anak oleh Ibu Karena Ayah Tidak Mampu / Mother's income for children because the father is not able" | - | - | - | - |
| "Hak-hak Bekas Istri/Kewajiban Bekas Suami / Rights of Former Wives / Obligations of Former Husbands" | - | - | - | - |
| "Pengesahan/ Pengangkatan Anak / Ratification / Appointment of Children" | 1 | - | - | - |
| "Pencabutan Kekuasaan Orang Tua / Revocation of Parental Power" | - | - | - | - |
| Perwalian / Guardianship | 8 | 8 | 8 | 7 |
| Pencabutan Kekuasaan Wali / Revocation of Guardian's Power | - | - | - | - |
| Penunjukkan Orang Lain sebagai Wali oleh Pengadilan / Appoint Others as Guardians by the Court | - | - | - | - |
| "Ganti Rugi Terhadap Wali / Compensation For Guardians" | - | - | - | - |
| Asal Usul Anak / The Origin of Children | 2 | 4 | 2 | 2 |
| Penolakan Kawin Campur / Rejection of Mixed Marriage | - | - | - | - |
| Istbat Nikah | 29 | 37 | 22 | 23 |
| Izin Kawin / Marriage License | - | - | - | - |
| Dispensasi Kawin / Marriage Dispensation | 125 | 184 | 105 | 88 |
| Wali Adhol | 4 | 5 | 2 | 3 |
| EKONOMI SYARIA'AH / SYARIA'AH ECONOMY | - | - | 1 | - |
| Kewarisan / Inheritance | 3 | 4 | - | 1 |
| Wasiat | - | - | - | - |
| Hibah | - | - | - | - |
| Wakaf | 1 | - | - | - |
| Shodaqoh | - | - | - | - |
| Penetapan Ahli Waris / Determination of Heirs | 5 | 4 | 4 | 3 |
| I. LAIN-LAIN / ETC | 7 | 22 | 12 | 9 |
| Jumlah / Total | 829 | 873 | 636 | 714 |

Lanjutan Tabel/Continued Table 4.3.6

| Jenis Perkara Type Case | Sept. | Okt. | Nop. | Des. | Jumlah Total |
|---|------------|------------|------------|------------|-----------------|
| (1) | (10) | (11) | (12) | (13) | (14) |
| Izin Poligami/ Polygamy | 1 | - | - | - | 6 |
| Pencegahan Perkawinan / Marriage prevention | - | - | - | - | - |
| Penolakan Perkawinan oleh PPN / Rejection of Marriage with PPN | - | - | - | - | - |
| Pembatalan Perkawinan / Nullified Marriage | 1 | - | - | 1 | 2 |
| Kelalaian atas Kewajiban Suami/Istri | - | - | - | - | - |
| Cerai Talak / Divorce | 123 | 141 | 148 | 98 | 1.599 |
| "Cerai Gugat / Lawsuit for divorce" | 420 | 390 | 440 | 330 | 4.734 |
| Harta Bersama/ Joint Treasures | 1 | 2 | - | - | 6 |
| Penguasaan Anak/ Child Mastery | 1 | 1 | - | 2 | 15 |
| "Nafkah Anak oleh Ibu Karena Ayah Tidak Mampu / Mother's income for children because the father is not able" | - | 1 | - | - | 1 |
| "Hak-hak Bekas Istri/Kewajiban Bekas Suami / Rights of Former Wives / Obligations of Former Husbands" | - | - | - | - | - |
| "Pengesahan/ Pengangkatan Anak / Ratification / Appointment of Children" | - | - | - | - | 2 |
| "Pencabutan Kekuasaan Orang Tua / Revocation of Parental Power" | - | - | - | - | - |
| Perwalian / Guardianship | 18 | 15 | 5 | 12 | 127 |
| Pencabutan Kekuasaan Wali / Revocation of Guardian's Power | - | - | - | - | - |
| Penunjukkan Orang Lain sebagai Wali oleh Pengadilan / Appoint Others as Guardians by the Court | - | - | - | - | - |
| "Ganti Rugi Terhadap Wali / Compensation For Guardians" | - | - | - | - | - |
| Asal Usul Anak / The Origin of Children | 3 | 2 | 1 | 7 | 26 |
| Penolakan Kawin Campur / Rejection of Mixed Marriage | - | - | - | - | - |
| Istbat Nikah | 38 | 26 | 29 | 72 | 440 |
| Izin Kawin / Marriage License | - | - | - | - | - |
| Dispensasi Kawin / Marriage Dispensation | 102 | 159 | 118 | 98 | 1.355 |
| Wali Adhol | 6 | 4 | 6 | 5 | 48 |
| EKONOMI SYARIAAH / SYARIAAH ECONOMY | 2 | 3 | - | - | 6 |
| Kewarisan / Inheritance | - | 3 | 5 | 2 | 26 |
| Wasiat | - | - | - | - | - |
| Hibah | - | - | - | - | 1 |
| Wakaf | - | 1 | - | - | 2 |
| Shodaqoh | - | - | - | - | - |
| Penetapan Ahli Waris / Determination of Heirs | 8 | 6 | 1 | 12 | 68 |
| I. LAIN-LAIN / ETC | 20 | 12 | 10 | 14 | 144 |
| Jumlah / Total | 744 | 766 | 763 | 653 | 8.608 |

Sumber/Source: Kantor Pengadilan Agama Kabupaten Jember/ Religious Court Regency of Jember

Tabel
Table 4.3.7**Tentang Perkara yang Diputus Menurut Jenisnya, 2022**
Regarding Cases Decided According by Type, 2022

| Jenis Perkara / Type Case | Jan. | Feb. | Mar. | Apr. |
|--|------|------|------|------|
| (1) | (2) | (3) | (4) | (5) |
| Sisa Bulan Lalu / Months Ago | 552 | 619 | 613 | 579 |
| Diterima / Received | 748 | 618 | 824 | 440 |
| Jumlah / Total | 1300 | 1237 | 1437 | 1019 |
| Dicabut / Revoked | 45 | 38 | 51 | 41 |
| A. PERKAWINAN / MARRIAGE | - | - | - | - |
| Izin Poligami / Polygamy | 1 | 0 | 0 | 1 |
| Pencegahan Perkawinan / Marriage prevention | 0 | 0 | 0 | 0 |
| Penolakan Perkawinan oleh PPN / Rejection of Marriage with PPN | 0 | 0 | 0 | 0 |
| Pembatalan Perkawinan / Nullified Marriage | 0 | 0 | 0 | 0 |
| Kelalaian atas Kewajiban Suami / Negligence of Husband's Obligations | 0 | 0 | 0 | 0 |
| Cerai Talak / Divorce | 117 | 103 | 135 | 105 |
| "Cerai Gugat / Lawsuit for divorce" | 338 | 323 | 411 | 312 |
| Harta Bersama/ Joint Treasures | 0 | 1 | 1 | 0 |
| Penggunaan Anak/ Child Mastery | 2 | 3 | 2 | 0 |
| "Nafkah Anak oleh Ibu Karena Ayah Tidak Mampu / Mother's income for children because the father is not able" | 0 | 0 | 0 | 0 |
| "Hak-hak Bekas Istri/Kewajiban Bekas Suami / Rights of Former Wives / Obligations of Former Husbands" | 0 | 0 | 0 | 0 |
| "Pengesahan/ Pengangkatan Anak / Ratification / Appointment of Children" | 1 | 0 | 1 | 0 |
| "Pencabutan Kekuasaan Orang Tua / Revocation of Parental Power" | 0 | 0 | 0 | 0 |
| Perwalian / Guardianship | 11 | 6 | 4 | 16 |
| Pencabutan Kekuasaan Wali / Revocation of Guardian's Power | 0 | 0 | 0 | 0 |
| Penunjukkan Orang Lain sebagai Wali oleh Pengadilan / Appoint Others as Guardians by the Court | 0 | 0 | 0 | 0 |
| "Ganti Rugi Terhadap Wali / Compensation For Guardians" | 0 | 0 | 0 | 0 |
| Asal Usul Anak / The Origin of Children | 1 | 0 | 1 | 1 |
| Penolakan Kawin Campur / Rejection of Mixed Marriage | 0 | 0 | 0 | 0 |
| Istibat Nikah | 32 | 23 | 108 | 13 |
| Izin Kawin / Marriage License | 0 | 0 | 0 | 0 |
| Dispensasi Kawin / Marriage Dispensation | 100 | 107 | 111 | 68 |
| Wali Adhol | 3 | 1 | 2 | 1 |
| B. EKONOMI SYARIAH / SYARIAH ECONOMY | 0 | 0 | 0 | 0 |
| C. KEWARISAN / Inheritance | 0 | 0 | 0 | 0 |
| D. WASIAT | 0 | 0 | 0 | 0 |
| E. HIBAH | 1 | 0 | 1 | 0 |
| F. WAKAF | 0 | 0 | 0 | 0 |
| G. ZAKAT/INFAQ | 0 | 0 | 0 | 0 |
| H. P3HP | 4 | 5 | 2 | 9 |
| I. LAIN-LAIN / ETC | 15 | 4 | 9 | 8 |
| "Ditolak / Rejected" | 1 | 2 | 1 | 1 |
| "Tidak Diterima/ Not accepted" | 3 | 5 | 8 | 6 |
| "GUGUR / FALL" | 4 | 2 | 6 | 2 |
| "Dicoret / Crossed out" | 2 | 1 | 4 | 4 |
| Jumlah/ Total | 681 | 624 | 858 | 588 |
| "SISA AKHIR / END OF REST" | 619 | 613 | 579 | 431 |
| Perkara yang sudah di mutasi / Cases that have been mutated | 681 | 624 | 858 | 588 |
| "KETERANGAN / INFORMATION" | - | - | - | - |

Lanjutan Tabel/Continued Table 4.3.7

| Jenis Perkara / Type of Case | Mei. | Jun. | Jul. | Agust. |
|--|------|------|------|--------|
| (1) | (6) | (7) | (8) | (9) |
| Sisa Bulan Lalu / Months Ago | 431 | 758 | 609 | 510 |
| Diterima / Received | 829 | 873 | 636 | 714 |
| Jumlah / Total | 1260 | 1631 | 1245 | 1224 |
| Dicabut / Revoked | 19 | 51 | 38 | 34 |
| A. PERKAWINAN / MARRIAGE | - | - | - | - |
| Izin Poligami/ Polygamy | 1 | 0 | 0 | 2 |
| Pencegahan Perkawinan / Marriage prevention | 0 | 0 | 0 | 0 |
| Penolakan Perkawinan oleh PPN / Rejection of Marriage with PPN | 0 | 0 | 0 | 0 |
| Pembatalan Perkawinan / Nullified Marriage | 0 | 0 | 0 | 0 |
| Kelalaian atas Kewajiban Suami / Negligence of Husband's Obligations | 0 | 0 | 0 | 0 |
| Cerai Talak / Divorce | 91 | 195 | 116 | 138 |
| "Cerai Gugat / Lawsuit for divorce" | 248 | 527 | 366 | 398 |
| Harta Bersama/ Joint Treasures | 0 | 0 | 0 | 1 |
| Penguasaan Anak/ Child Mastery | 1 | 0 | 1 | 0 |
| "Nafkah Anak oleh Ibu Karena Ayah Tidak Mampu / Mother's income for children because the father is not able" | 0 | 0 | 0 | 0 |
| "Hak-hak Bekas Istri/Kewajiban Bekas Suami / Rights of Former Wives / Obligations of Former Husbands" | 0 | 0 | 0 | 0 |
| "Pengesahan/ Pengangkatan Anak / Ratification / Appointment of Children" | 1 | 0 | 0 | 0 |
| "Pencabutan Kekuasaan Orang Tua / Revocation of Parental Power" | 0 | 0 | 0 | 0 |
| Perwalian / Guardianship | 11 | 7 | 10 | 4 |
| Pencabutan Kekuasaan Wali / Revocation of Guardian's Power | 0 | 0 | 0 | 0 |
| Penujukkan Orang Lain sebagai Wali oleh Pengadilan / Appoint Others as Guardians by the Court | 0 | 0 | 0 | 0 |
| "Ganti Rugi Terhadap Wali / Compensation For Guardians" | 0 | 0 | 0 | 0 |
| Asal Usul Anak / The Origin of Children | 1 | 4 | 1 | 3 |
| Penolakan Kawin Campur / Rejection of Mixed Marriage | 0 | 0 | 0 | 0 |
| Istibat Nikah | 8 | 36 | 33 | 25 |
| Izin Kawin / Marriage License | 0 | 0 | 0 | 0 |
| Dispensasi Kawin / Marriage Dispensation | 104 | 159 | 132 | 99 |
| Wali Adhol | 1 | 8 | 2 | 2 |
| B. EKONOMI SYARIAH / SYARIAH ECONOMY | 0 | 1 | 0 | 1 |
| C. KEWARISAN / Inheritance | 1 | 0 | 1 | 1 |
| D. WASIAT | 0 | 0 | 0 | 0 |
| E. HIBAH | 0 | 0 | 0 | 0 |
| F. WAKAF | 0 | 1 | 0 | 0 |
| G. ZAKAT/INFAQ | 0 | 0 | 0 | 0 |
| H. P3HP | 5 | 4 | 5 | 3 |
| I. LAIN-LAIN / ETC | 4 | 15 | 17 | 7 |
| "Ditolak / Rejected" | 0 | 1 | 1 | 1 |
| "Tidak Diterima/ Not accepted" | 4 | 9 | 8 | 4 |
| "GUGUR / FALL" | 2 | 2 | 2 | 3 |
| "Dicoret / Crossed out" | 0 | 2 | 2 | 0 |
| Jumlah/ Total | 502 | 1022 | 735 | 726 |
| "SISA AKHIR / END OF REST" | 758 | 609 | 510 | 498 |
| Perkara yang sudah di minutasasi / Cases that have been mutated | 502 | 1022 | 735 | 726 |
| "KETERANGAN / INFORMATION" | - | - | - | - |

Lanjutan Tabel/Continued Table 4.3.7

| Jenis Perkara / Type Case | Sept | Okt. | Nop. | Des. | Jml. |
|--|------|------|------|------|------|
| (1) | (10) | (11) | (12) | (13) | (14) |
| Sisa Bulan Lalu / Months Ago | 498 | 604 | 567 | 535 | 552 |
| Diterima / Received | 744 | 766 | 763 | 653 | 8608 |
| Jumlah / Total | 1242 | 1370 | 1330 | 1188 | 9160 |
| Dicabut / Revoked | 31 | 49 | 37 | 50 | 484 |
| A. PERKAWINAN / MARRIAGE | - | - | - | - | - |
| Izin Poligami/ Polygamy | 0 | 1 | 0 | 0 | 6 |
| Pencegahan Perkawinan / Marriage prevention | 0 | 0 | 0 | 0 | 0 |
| Penolakan Perkawinan oleh PPN / Rejection of Marriage with PPN | 0 | 0 | 0 | 0 | 0 |
| Pembatalan Perkawinan / Nullified Marriage | 0 | 1 | 0 | 0 | 1 |
| Kelalaian atas Kewajiban Suami / Negligence of Husband's Obligations | 0 | 0 | 0 | 0 | 0 |
| Cerai Talak / Divorce | 93 | 105 | 149 | 142 | 1489 |
| "Cerai Gugat / Lawsuit for divorce" | 349 | 398 | 422 | 476 | 4568 |
| Harta Bersama/ Joint Treasures | 1 | 1 | 0 | 0 | 5 |
| Penguasaan Anak/ Child Mastery | 3 | 1 | 1 | 0 | 14 |
| "Nafkah Anak oleh Ibu Karena Ayah Tidak Mampu / Mother's income for children because the father is not able" | 0 | 0 | 1 | 0 | 1 |
| "Hak-hak Bekas Istri/Kewajiban Bekas Suami / Rights of Former Wives / Obligations of Former Husbands" | 0 | 0 | 0 | 0 | 0 |
| "Pengesahan/ Pengangkatan Anak / Ratification / Appointment of Children" | 0 | 0 | 0 | 0 | 3 |
| "Pencabutan Kekuasaan Orang Tua / Revocation of Parental Power" | 0 | 0 | 0 | 0 | 0 |
| Perwalian / Guardianship | 18 | 12 | 11 | 14 | 124 |
| Pencabutan Kekuasaan Wali / Revocation of Guardian's Power | 0 | 0 | 0 | 0 | 0 |
| Penujukkan Orang Lain sebagai Wali oleh Pengadilan / Appoint Others as Guardians by the Court | 0 | 0 | 0 | 0 | 0 |
| "Ganti Rugi Terhadap Wali / Compensation For Guardians" | 0 | 0 | 0 | 0 | 0 |
| Asal Usul Anak / The Origin of Children | 2 | 2 | 1 | 7 | 24 |
| Penolakan Kawin Campur / Rejection of Mixed Marriage | 0 | 0 | 0 | 0 | 0 |
| Istibat Nikah | 21 | 36 | 23 | 76 | 434 |
| Izin Kawin / Marriage License | 0 | 0 | 0 | 0 | 0 |
| Dispensasi Kawin / Marriage Dispensation | 86 | 158 | 125 | 115 | 1364 |
| Wali Adhol | 4 | 4 | 4 | 8 | 40 |
| B. EKONOMI SYARIAH / SYARIAH ECONOMY | 0 | 1 | 2 | 0 | 5 |
| C. KEWARISAN / Inheritance | 0 | 0 | 1 | 1 | 5 |
| D. WASIAT | 0 | 0 | 0 | 0 | 0 |
| E. HIBAH | 0 | 0 | 0 | 0 | 2 |
| F. WAKAF | 0 | 0 | 0 | 1 | 2 |
| G. ZAKAT/INFAQ | 0 | 0 | 0 | 0 | 0 |
| H. P3HP | 4 | 7 | 4 | 5 | 57 |
| I. LAIN-LAIN / ETC | 16 | 12 | 11 | 10 | 128 |
| "Ditolak / Rejected" | 0 | 4 | 1 | 1 | 14 |
| "Tidak Diterima/ Not accepted" | 9 | 8 | 2 | 3 | 69 |
| "GUGUR / FALL" | 1 | 1 | 0 | 0 | 25 |
| "Dicoret / Crossed out" | 0 | 2 | 0 | 1 | 18 |
| Jumlah/ Total | 638 | 803 | 795 | 910 | 8882 |
| "SISA AKHIR / END OF REST" | 604 | 567 | 535 | 278 | 278 |
| Perkara yang sudah di minutas / Cases that have been mutated | 638 | 803 | 795 | 910 | 8882 |
| "KETERANGAN / INFORMATION" | - | - | - | - | - |

Sumber/Source: Kantor Pengadilan Agama Kabupaten Jember/ Religious Court Regency of Jember

Tabel
Table 4.3.8**Jumlah Penduduk Menurut Status Perkawinan di
Kabupaten Jember, 2022**
Total Population by Marital Status in Jember Regency, 2022

| Kecamatan Subdistrict | Belum Kawin / Single | Kawin/ Marry | Cerai Hidup / Divorced | Cerai Mati/ Death divorce | Jumlah Total |
|--------------------------|-------------------------|------------------|---------------------------|------------------------------|------------------|
| (1) | (2) | (3) | (4) | (5) | (6) |
| Kencong | 22 228 | 30 277 | 1 130 | 2 838 | 56 473 |
| Gumuk Mas | 27 839 | 39 091 | 1 585 | 3 540 | 72 055 |
| Puger | 48 756 | 61 400 | 1 686 | 4 908 | 116 750 |
| Wuluhan | 34 548 | 49 317 | 1 687 | 3 802 | 89 354 |
| Ambulu | 31 253 | 43 142 | 1 614 | 4 048 | 80 057 |
| Tempurejo | 38 325 | 49 357 | 1 591 | 4 814 | 94 087 |
| Silo | 20 190 | 26 240 | 920 | 2 664 | 50 014 |
| Mayang | 49 675 | 67 966 | 2 239 | 5 451 | 125 331 |
| Mumbulsari | 49 654 | 68 434 | 2 201 | 6 213 | 126 502 |
| Jenggawah | 33 424 | 44 162 | 1 810 | 4 173 | 83 569 |
| Ajung | 50 365 | 68 861 | 2 401 | 5 484 | 127 111 |
| Rambipuji | 47 690 | 63 394 | 2 570 | 5 295 | 118 949 |
| Balung | 35 568 | 46 424 | 1 663 | 4 561 | 88 216 |
| Umbulsari | 26 165 | 36 048 | 1 148 | 3 257 | 66 618 |
| Semboro | 16 146 | 23 101 | 593 | 2 089 | 41 929 |
| Jombang | 36 402 | 47 935 | 1 559 | 4 383 | 90 279 |
| Sumberbaru | 33 620 | 45 453 | 1 372 | 4 029 | 84 474 |
| Tanggul | 31 691 | 44 657 | 1 270 | 3 409 | 81 027 |
| Bangsalsari | 55 095 | 60 854 | 2 700 | 6 258 | 124 907 |
| Panti | 42 565 | 52 063 | 2 035 | 5 274 | 101 937 |
| Sukorambi | 56 562 | 68 559 | 2 403 | 6 200 | 133 724 |
| Arjasa | 15 904 | 23 707 | 667 | 2 001 | 42 279 |
| Pakusari | 25 968 | 39 058 | 773 | 3 568 | 69 367 |
| Kalisat | 17 007 | 25 887 | 848 | 2 473 | 46 215 |
| Ledokombo | 11 543 | 19 504 | 519 | 1 717 | 33 283 |
| Sumberjambe | 18 952 | 29 830 | 816 | 2 507 | 52 105 |
| Sukowono | 30 330 | 44 597 | 1 157 | 4 175 | 80 259 |
| Jelbuk | 25 160 | 40 349 | 1 181 | 3 449 | 70 139 |
| Kaliwates | 22 041 | 35 437 | 705 | 3 561 | 61 744 |
| Sumbersari | 42 277 | 63 322 | 1 240 | 4 363 | 111 202 |
| Patrang | 22 913 | 37 375 | 933 | 3 056 | 64 277 |
| Kabupaten Jember | 1 019 856 | 1 395 801 | 45 016 | 123 560 | 2 584 233 |

Sumber/Source: Dinas Kependudukan dan Pencatatan Sipil Kabupaten Jember/Departement of Population and Civil Registration of Jember Regency

Tabel
Table 4.3.9

Jumlah Penerima Bantuan (individu) Bantuan Sosial Sembako bagi Lanjut Usia dan Fakir Miskin dan Jumlah Bantuan (paket) Sosial Sembako bagi Korban Bencana Alam/Sosial menurut Kecamatan, 2022

Number of Aid Recipients (person) Groceries for Elderlies and Needy and Number of Aid (package) Groceries for Natural/Social Disaster Victim by Subsdistrict, 2022

| Kecamatan Subdistrict | Lanjut Usia/Elderlies | | Fakir Miskin/Needy | | Bencana Alam/ Sosial/ Natural/Social Disaster | |
|--------------------------|---|--------------------------|---|--------------------------|---|--------------------------|
| | Jumlah Penerima Bantuan (individu)/Number of Beneficiaries (person) | | Jumlah Penerima Bantuan (individu)/Number of Beneficiaries (person) | | Jumlah Bantuan (paket)/ Number of Beneficiaries (package) | |
| | Rencana Planning | Realisasi Realization | Rencana Planning | Realisasi Realization | Rencana Planning | Realisasi Realization |
| (1) | (2) | (3) | (4) | (5) | (6) | (6) |
| Kencong | | 37 | | - | | 8 |
| Gumuk Mas | | 35 | | - | | 9 |
| Puger | | 47 | | - | | 16 |
| Wuluhan | | 144 | | - | | 5 |
| Ambulu | | 142 | | - | | 13 |
| Tempurejo | | 38 | | - | | 65 |
| Silo | | 60 | | - | | 18 |
| Mayang | 2062 | 70 | 100 | - | 2000 | 6 |
| Mumbulsari | | 65 | | - | | 4 |
| Jenggawah | | 68 | | - | | 16 |
| Ajung | | 55 | | - | | 749 |
| Rambipuji | | 34 | | - | | 1 |
| Balung | | 35 | | - | | 7 |
| Umbulsari | | 50 | | - | | 2 |
| Semboro | | 30 | | 5 | | 2 |

Sumber/Source: BPS, Dinas Sosial Kabupaten Jember/BPS, Social Departement of of Jember Regency

Lanjutan Tabel/Continued Table 4.3.9

| Kecamatan Subdistrict | Lanjut Usia/Elderies | | Fakir Miskin/Needy | | Bencana Alam/ Sosial/ Natural/Social Disaster | |
|--------------------------|---|--------------------------|---|--------------------------|---|--------------------------|
| | Jumlah Penerima Bantuan (individu)/Number of Beneficiaries (person) | | Jumlah Penerima Bantuan (individu)/Number of Beneficiaries (person) | | Jumlah Bantuan (paket)/ Number of Beneficiaries (package) | |
| | Rencana Planning | Realisasi Realization | Rencana Planning | Realisasi Realization | Rencana Planning | Realisasi Realization |
| (1) | (2) | (3) | (4) | (5) | (6) | (6) |
| Jombang | | 64 | | | | 53 |
| Sumberbaru | | 78 | | 19 | | 15 |
| Tanggul | | 40 | | 6 | | 197 |
| Bangsalsari | | 54 | | | | 17 |
| Panti | | 146 | | | | 6 |
| Sukorambi | | 43 | | | | 1 |
| Arjasa | | 78 | | | | 106 |
| Pakusari | 2062 | 41 | 100 | | 2000 | 14 |
| Kalisat | | 66 | | | | 2 |
| Ledokombo | | 72 | | | | 16 |
| Sumberjambe | | 89 | | | | 56 |
| Sukowono | | 42 | | | | 7 |
| Jelbuk | | 36 | | 41 | | 6 |
| Kaliwates | | 80 | | 29 | | - |
| Sumbersari | | 96 | | | | - |
| Patrang | | 127 | | | | 13 |
| Kabupaten Jember | 2062 | 2062 | 100 | 100 | 2000 | 1430 |

Sumber/Source: BPS, Dinas Sosial Kabupaten Jember/BPS, Social Departement of of Jember Regency

Tabel 4.3.10 Jumlah Penerima Bantuan (individu) Bantuan Alat Kesehatan bagi Lanjut Usia menurut Kecamatan, 2022
Number of Aid Recipients (person) Medical Devices for Elderies by Subdsitric, 2022

| Kecamatan Subdistrict | Kruk Crutches | Tongkat Stick | Alat Bantu Dengar Hearing Aid | Kursi Roda Wheel Chair |
|---------------------------------------|------------------|------------------|----------------------------------|---------------------------|
| (1) | (2) | (3) | (4) | (5) |
| Kencong | - | - | - | - |
| Gumuk Mas | - | - | - | 1 |
| Puger | - | - | - | - |
| Wuluhan | - | - | - | - |
| Ambulu | - | 3 | - | 6 |
| Tempurejo | - | - | - | - |
| Silo | - | - | - | 1 |
| Mayang | - | - | 1 | 2 |
| Mumbulsari | 1 | - | - | 1 |
| Jenggawah | 1 | 2 | - | 1 |
| Ajung | - | 1 | - | - |
| Rambipuji | - | - | - | - |
| Balung | - | 2 | 1 | 2 |
| Umbulsari | 1 | - | 1 | 4 |
| Semboro | - | - | 1 | 3 |
| Jombang | - | 2 | 1 | 4 |
| Sumberbaru | - | - | - | - |
| Tanggul | - | - | - | 1 |
| Bangsalsari | - | - | - | 1 |
| Panti | - | - | - | - |
| Sukorambi | 1 | - | 1 | - |
| Arjasa | - | - | - | 3 |
| Pakusari | - | - | - | 1 |
| Kalisat | - | - | 1 | 1 |
| Ledokombo | - | - | - | - |
| Sumberjambe | - | - | - | - |
| Sukowono | - | - | - | - |
| Jelbuk | - | - | - | - |
| Kaliwates | - | - | - | 1 |
| Sumbersari | 1 | - | 3 | 6 |
| Patrang | 1 | - | - | 4 |
| Jumlah Realisasi / Realization | 6 | 10 | 10 | 43 |
| Total Rencana / Planning | 6 | 10 | 10 | 43 |

Sumber/Source: BPS, Dinas Sosial Kabupaten Jember/BPS, Social Departement of of Jember Regency

Tabel
Table 4.3.11**Jumlah Keluarga DTKS Menurut Kecamatan, Periode SK
29 Desember 2022**
**Number of Families Registered in DTKS by Subdistrict, DTKS
Decree 29 December 2022**

| Kecamatan Subdistrict | Jumlah Individu Terdaftar Registered Person in DTKS | Jumlah Keluarga Terdaftar Registered Families in DTKS |
|--------------------------|--|--|
| (1) | (2) | (3) |
| Kencong | 22.064 | 8.491 |
| Gumuk Mas | 26.229 | 9.357 |
| Puger | 32.494 | 12.091 |
| Wuluhan | 33.877 | 12.735 |
| Ambulu | 37.006 | 14.453 |
| Tempurejo | 41.447 | 15.524 |
| Silo | 48.874 | 18.458 |
| Mayang | 27.943 | 11.204 |
| Mumbulsari | 39.820 | 15.102 |
| Jenggawah | 32.185 | 12.836 |
| Ajung | 33.344 | 12.958 |
| Rambipuji | 24.782 | 9.554 |
| Balung | 25.640 | 10.117 |
| Umbulsari | 30.049 | 11.215 |
| Semboro | 18.198 | 6.662 |
| Jombang | 16.248 | 6.218 |
| Sumberbaru | 63.549 | 20.538 |
| Tanggul | 35.909 | 12.258 |
| Bangsalsari | 54.580 | 20.687 |
| Panti | 33.166 | 12.723 |
| Sukorambi | 19.588 | 7.509 |
| Arjasa | 24.109 | 9.497 |
| Pakusari | 23.457 | 9.379 |
| Kalisat | 48.887 | 19.059 |
| Ledokombo | 48.063 | 18.761 |
| Sumberjambe | 40.923 | 16.191 |
| Sukowono | 44.122 | 17.155 |
| Jelbuk | 21.935 | 8.792 |
| Kaliwates | 32.118 | 12.108 |
| Sumbersari | 36.858 | 13.384 |
| Patrang | 41.077 | 14.485 |
| Kabupaten Jember | 1.058.541 | 399.501 |

Sumber/Source: BPS, Dinas Sosial Kabupaten Jember/BPS, Social Department of of Jember Regency

Tabel
Table 4.3.12

Jumlah Verifikasi Ketidaklayakan DTKS dan Penerima Bantuan (Keluarga) BLT DBH CHT Menurut Kecamatan, 2022
Number of Verified Impropriety in DTKS and Aid Recipients (families) Direct Cash Assistance DBH CHT by Subdsitric, 2022

| Kecamatan Subdistrict | Jumlah Keluarga Terverifikasi Tidak Layak Impropriety Verified Families in DTKS | Jumlah Penerima Bantuan BLT DBH CHT Aid Recipients (families) Direct Cash Assistance DBH CHT |
|--------------------------|--|--|
| (1) | (2) | (3) |
| Kencong | 852 | 627 |
| Gumuk Mas | 2 181 | 941 |
| Puger | 1 268 | 7 564 |
| Wuluhan | 1 637 | 4 211 |
| Ambulu | 2 067 | 2 565 |
| Tempurejo | 1 122 | 820 |
| Silo | 1 910 | 3 295 |
| Mayang | 580 | 1 396 |
| Mumbulsari | 546 | 2 053 |
| Jenggawah | 767 | 2 775 |
| Ajung | 1 254 | 1 647 |
| Rambipuji | 548 | 2 449 |
| Balung | 1 237 | 1 893 |
| Umbulsari | 1 930 | 1 000 |
| Semboro | 786 | 1 609 |
| Jombang | 1 424 | 515 |
| Sumberbaru | 1 037 | 1 249 |
| Tanggul | 1 106 | 1 225 |
| Bangsalsari | 1 173 | 1 355 |
| Panti | 428 | 878 |
| Sukorambi | 356 | 1 064 |
| Arjasa | 647 | 1 662 |
| Pakusari | 232 | 2 190 |
| Kalisat | 881 | 3 258 |
| Ledokombo | 651 | 2 915 |
| Sumberjambe | 572 | 2 467 |
| Sukowono | 715 | 2 045 |
| Jelbuk | 421 | 1 254 |
| Kaliwates | 1 241 | 2 202 |
| Sumbersari | 1 734 | 2 573 |
| Patrang | 1 276 | 1 638 |
| Kabupaten Jember | 32 579 | 63 335 |

Sumber/Source: BPS, Dinas Sosial Kabupaten Jember/BPS, Social Departement of of Jember Regency

4.4 KEMISKINAN POVERTY

Tabel 4.4.1 Garis Kemiskinan, Jumlah, dan Persentase Penduduk Miskin di Kabupaten Jember, 2015–2022
Poverty Line, Number, and Percentage of Poor People in Jember Regency, 2015–2022

| Tahun Year | Garis Kemiskinan (rupiah/kapita/bulan) Poverty Line (rupiah/capita/month) | Jumlah Penduduk Miskin (ribu) Number of Poor People (thousand) | Persentase Penduduk Miskin Percentage of Poor People |
|---------------|--|---|--|
| (1) | (2) | (3) | (4) |
| 2015 | 283 510 | 269,54 | 11,22 |
| 2016 | 299 823 | 265,10 | 10,97 |
| 2017 | 310 650 | 266,90 | 11,00 |
| 2018 | 324 174 | 243,42 | 9,98 |
| 2019 | 339 685 | 226,57 | 9,25 |
| 2020 | 365 295 | 247,99 | 10,09 |
| 2021 | 380 397 | 257,09 | 10,41 |
| 2022 | NA | NA | NA |

Sumber/Source: BPS, Survei Sosial Ekonomi Nasional Maret/BPS-Statistics Indonesia, March National Socioeconomic Survey

Tabel
Table 4.4.2**Indeks Kedalaman Kemiskinan dan Indeks Keparahan Kemiskinan di Kabupaten Jember, 2015–2022**
Poverty Gap Index and Poverty Severity Index in Jember Regency, 2015–2022

| Tahun Year | Indeks Kedalaman Kemiskinan Poverty Gap Index | Indeks Keparahan Kemiskinan Poverty Severity Index |
|---------------|--|---|
| (1) | (2) | (3) |
| 2015 | 1,58 | 0,33 |
| 2016 | 1,33 | 0,29 |
| 2017 | 1,33 | 0,28 |
| 2018 | 1,45 | 0,33 |
| 2019 | 1,22 | 0,24 |
| 2020 | 1,42 | 0,31 |
| 2021 | 1,58 | 0,40 |
| 2022 | NA | NA |

Sumber/Source: BPS, Survei Sosial Ekonomi Nasional Maret/BPS-Statistics Indonesia, March National Socioeconomic Survey

4.5 KRIMINALITAS CRIME

Tabel
Table 4.5.1 **Banyaknya Narapidana Berdasarkan Putusan Pengadilan Menurut Jenis Hukuman dan Jenis Kelamin di Kabupaten Jember, 2022**
The Number of Convict Based on Court Sentence According to Punishment Type and Sex in Jember Regency, 2022

| Jenis Hukuman Punishment Type | Laki-Laki/ Male | Perempuan/ Female | Jumlah/ Total |
|---|-----------------|-------------------|---------------|
| (1) | (2) | (3) | (4) |
| Penjara > 5 Tahun/ <i>Imprisoned > 5 Year</i> | 164 | 3 | 167 |
| Penjara 1 - 5 tahun/ <i>Imprisoned 1 - 5 year</i> | 550 | 31 | 581 |
| Penjara < 1 Tahun/ <i>Imprisoned < 1Year</i> | 394 | 24 | 418 |
| Pidana Kurungan / <i>Fine Substitute</i> | 0 | 0 | 0 |
| Kabupaten Jember | 1008 | 58 | 1166 |

Sumber : Lembaga Pemasyarakatan Kabupaten Jember.
Source : *Correctional Institution Regency of Jember*

Tabel
Table 4.5.2**Banyaknya Narapidana Berdasarkan Putusan Pengadilan Menurut Kelompok Usia dan Jenis Kelamin di Kabupaten Jember, 2022**
The Number of Convict Based on Court Sentence According to Age Group and Sex in Jember Regency, 2022

| Kelompok Usia Age Group | Laki-Laki/ Male | Perempuan/ Female | Jumlah/ Total |
|--|------------------------|--------------------------|----------------------|
| (1) | (2) | (3) | (4) |
| Dewasa/ <i>Adult</i> | 651 | 39 | 690 |
| Pemuda/ <i>Teen</i> | 341 | 19 | 360 |
| Anak-anak/ <i>Children</i> | 16 | 0 | 16 |
| Kabupaten Jember | 1008 | 58 | 1166 |

Sumber : Lembaga Pemasyarakatan Kabupaten Jember.
 Source : Correctional Institution Regency of Jember

Tabel
Table 4.5.3**Banyaknya Narapidana dan Pidana Rumah Menurut Jenis Tindakan Pidana Bulan Januari di Kabupaten Jember, 2022**
The Number of Convict and Home Convict According to Type of Crime in January at Jember Regency, 2022

| Jenis Tindak Pidana <i>Type of Case</i> | Laki-Laki / Male | | Prrempuan / Female | |
|---|------------------------------|------------------------------|------------------------------|------------------------------|
| | Tahanan <i>Inhabitant</i> | Narapidana <i>Convict</i> | Tahanan <i>Inhabitant</i> | Narapidana <i>Convict</i> |
| (1) | (2) | (3) | (4) | (5) |
| Politik / Politics | - | - | - | - |
| Terhadap Kepala Negara / Against Head Of State | - | - | - | - |
| Terhadap Kepentingan Umum / Against Public Interest | - | - | - | - |
| Pembakaran/ Burning | - | - | - | - |
| Penyuapan / Bribery | - | - | - | - |
| Mata Uang/ Currency | 1 | - | - | - |
| Pemalsuan Materai/Surat/Stamp/ Letter Forgery | - | - | - | - |
| Kesusilaan/ Morality | 1 | 1 | - | - |
| Penjudian / Gambling | - | - | - | - |
| Penculikan / Kidnapping | - | - | - | - |
| Pembunuhan/ Murder | - | - | - | - |
| Penganiayaan/ Mistreatment | 8 | 7 | 1 | 1 |
| Pencurian/ Robbery | 7 | 17 | - | - |
| Perampokan/ Armed Robbery | - | - | - | - |
| Pemerasan/ Extortion | - | - | - | - |
| Penggelapan/ Blackout | 3 | 3 | - | - |
| Penipuan/ Deception | 3 | 2 | 1 | - |
| Perusakan/ Destruction | - | - | - | - |
| Dalam Jabatan/ In Charge | - | - | - | - |
| Penadahan/ Passing on Stolen Goods | - | 2 | - | - |
| Narkotik/ Narcotics | 32 | 11 | 3 | - |
| Ekonomi / Economic | - | - | - | - |
| Korupsi | 1 | - | - | - |
| Gelandangan / Vagrant | - | - | - | - |
| Perlindungan Anak | 3 | 6 | - | - |
| Laka Lantas | 1 | - | - | - |
| Tentang Kehutanan | - | 1 | - | - |
| Kekerasan Dalam Rumah Tangga | 1 | - | - | - |
| Trafiking | - | - | - | - |
| Kefarmasian/Obat-obatan | 3 | - | - | - |
| Sajam/Bahan Peledak | - | - | - | - |
| Konservasi Alam | - | - | - | - |
| Pertambangan Batu Bara/Mineral | - | - | - | - |
| Perbuatan Tidak Menyenangkan | - | - | - | - |
| Teroris/Terrorisme | - | - | - | - |
| Jumlah/Total | 64 | 50 | 5 | 1 |

Sumber : Lembaga Pemasyarakatan Kabupaten Jember.

Source : Correctional Institution Regency of Jember

Tabel
Table 4.5.4**Banyaknya Narapidana dan Pidana Rumah Menurut Jenis Tindakan Pidana Bulan Februari di Kabupaten Jember, 2022**
The Number of Convict and Home Convict According to Type of Crime in February at Jember Regency, 2022

| Jenis Tindak Pidana Type of Case | Laki-Laki / Male | | Prrempuan / Female | |
|---|-----------------------|-----------------------|-----------------------|-----------------------|
| | Tahanan Inhabitant | Narapidana Convict | Tahanan Inhabitant | Narapidana Convict |
| (1) | (2) | (3) | (4) | (5) |
| Politik / Politics | - | - | - | - |
| Terhadap Kepala Negara / Against Head Of State | - | - | - | - |
| Terhadap Kepentingan Umum / Against Public Interest | - | - | - | - |
| Pembakaran/ Burning | - | - | - | - |
| Penyuapan / Bribery | - | - | - | - |
| Mata Uang/ Currency | - | 2 | - | - |
| Pemalsuan Materai/Surat/Stamp/ Letter Forgery | - | 1 | - | - |
| Kesusilaan/ Morality | - | - | - | - |
| Penjudian / Gambling | - | 2 | - | - |
| Penculikan / Kidnapping | - | - | - | - |
| Pembunuhan/ Murder | 1 | - | - | - |
| Penganiayaan/ Mistreatment | 7 | 7 | - | - |
| Pencurian/ Robbery | 3 | - | 1 | 1 |
| Perampokan/ Armed Robbery | - | 1 | - | - |
| Pemerasan/ Extortion | - | - | - | - |
| Penggelapan/ Blackout | - | 2 | - | - |
| Penipuan/ Deception | 1 | 1 | 1 | - |
| Perusakan/ Destruction | - | - | - | - |
| Dalam Jabatan/ In Charge | - | - | - | - |
| Penadahan/ Passing on Stolen Goods | 1 | - | - | - |
| Narkotik/ Narcotics | 6 | 5 | 1 | 1 |
| Ekonomi / Economic | - | - | - | - |
| Korupsi | 1 | - | - | - |
| Gelandangan / Vagrant | - | - | - | - |
| Perlindungan Anak | 2 | 5 | 1 | - |
| Laka Lantas | 1 | - | - | - |
| Tentang Kehutanan | - | 4 | - | - |
| Kekerasan Dalam Rumah Tangga | 1 | - | - | - |
| Trafiking | - | 1 | - | - |
| Kefarmasian/Obat-obatan | 1 | 7 | 1 | 2 |
| Sajam/Bahan Peledak | - | - | - | - |
| Konservasi Alam | - | - | - | - |
| Pertambangan Batu Bara/Mineral | - | - | - | - |
| Perbuatan Tidak Menyenangkan | - | - | - | - |
| Teroris/Terrorisme | - | - | - | - |
| Jumlah/Total | 25 | 38 | 5 | 4 |

Sumber : Lembaga Pemasyarakatan Kabupaten Jember.

Source : Correctional Institution Regency of Jember

Tabel
Table 4.5.5

Banyaknya Narapidana dan Pidana Rumah Menurut Jenis Tindakan Pidana Bulan Maret di Kabupaten Jember, 2022
The Number of Convict and Home Convict According to Type of Crime in March at Jember Regency, 2022

| Jenis Tindak Pidana <i>Type of Case</i> | Laki-Laki / Male | | Prrempuan / Female | |
|---|------------------------------|------------------------------|------------------------------|------------------------------|
| | Tahanan <i>Inhabitant</i> | Narapidana <i>Convict</i> | Tahanan <i>Inhabitant</i> | Narapidana <i>Convict</i> |
| (1) | (2) | (3) | (4) | (5) |
| Politik / Politics | - | - | - | - |
| Terhadap Kepala Negara / Against Head Of State | - | - | - | - |
| Terhadap Kepentingan Umum / Against Public Interest | - | - | - | - |
| Pembakaran/ Burning | - | - | - | - |
| Penyuapan / Bribery | - | - | - | - |
| Mata Uang/ Currency | - | - | - | - |
| Pemalsuan Materai/Surat/Stamp/ Letter Forgery | - | - | - | - |
| Kesusilaan/ Morality | - | - | - | - |
| Penjudian / Gambling | 2 | 2 | - | - |
| Penculikan / Kidnapping | - | - | - | - |
| Pembunuhan/ Murder | - | 1 | - | - |
| Penganiayaan/ Mistreatment | 10 | 4 | - | 1 |
| Pencurian/ Robbery | 10 | 12 | - | 1 |
| Perampokan/ Armed Robbery | - | 1 | - | - |
| Pemerasan/ Extortion | 6 | - | - | - |
| Penggelapan/ Blackout | 3 | 2 | - | - |
| Penipuan/ Deception | 2 | 3 | - | 1 |
| Perusakan/ Destruction | - | - | - | - |
| Dalam Jabatan/ In Charge | - | - | - | - |
| Penadahan/ Passing on Stolen Goods | 4 | 4 | - | - |
| Narkotik/ Narcotics | 12 | 12 | - | 2 |
| Ekonomi / Economic | - | - | - | - |
| Korupsi | 2 | - | - | - |
| Gelandangan / Vagrant | - | - | - | - |
| Perlindungan Anak | 6 | 4 | - | - |
| Laka Lantas | - | - | - | - |
| Tentang Kehutanan | - | 1 | - | - |
| Kekerasan Dalam Rumah Tangga | 1 | 1 | - | - |
| Trafiking | - | - | - | - |
| Kefarmasian/Obat-obatan | 10 | 4 | 1 | 1 |
| Sajam/Bahan Peledak | - | - | - | - |
| Konservasi Alam | - | - | - | - |
| Pertambangan Batu Bara/Mineral | 1 | - | - | - |
| Perbuatan Tidak Menyenangkan | - | - | - | - |
| Teroris/Terrorisme | - | - | - | - |
| Jumlah/Total | 69 | 51 | 1 | 6 |

Sumber : Lembaga Pemasyarakatan Kabupaten Jember.

Source : Correctional Institution Regency of Jember

Tabel
Table 4.5.6**Banyaknya Narapidana dan Pidana Rumah Menurut Jenis Tindakan Pidana Bulan April di Kabupaten Jember, 2022**
The Number of Convict and Home Convict According to Type of Crime in April at Jember Regency, 2022

| Jenis Tindak Pidana Type of Case | Laki-Laki / Male | | Prrempuan / Female | |
|---|-----------------------|-----------------------|-----------------------|-----------------------|
| | Tahanan Inhabitant | Narapidana Convict | Tahanan Inhabitant | Narapidana Convict |
| (1) | (2) | (3) | (4) | (5) |
| Politik / Politics | - | - | - | - |
| Terhadap Kepala Negara / Against Head Of State | - | - | - | - |
| Terhadap Kepentingan Umum / Against Public Interest | - | - | - | - |
| Pembakaran/ Burning | - | - | - | - |
| Penyuapan/ Bribery | - | - | - | - |
| Mata Uang/ Currency | - | - | - | - |
| Pemalsuan Materai/Surat/Stamp/ Letter Forgery | - | - | - | - |
| Kesusilaan/ Morality | 2 | - | - | - |
| Penjudian / Gambling | 1 | 2 | - | - |
| Penculikan / Kidnapping | - | - | - | - |
| Pembunuhan/ Murder | 1 | - | - | - |
| Penganiayaan/ Mistreatment | 2 | 16 | - | - |
| Pencurian/ Robbery | 7 | 5 | - | - |
| Perampokan/ Armed Robbery | - | - | - | - |
| Pemerasan/ Extortion | - | - | - | - |
| Penggelapan/ Blackout | 2 | 1 | - | - |
| Penipuan/ Deception | 2 | 2 | - | 1 |
| Perusakan/ Destruction | - | - | - | - |
| Dalam Jabatan/ In Charge | - | - | - | - |
| Penadahan/ Passing on Stolen Goods | - | 1 | - | - |
| Narkotik/ Narcotics | 9 | 25 | - | 1 |
| Ekonomi / Economic | - | - | - | - |
| Korupsi | - | - | - | - |
| Gelandangan / Vagrant | - | - | - | - |
| Perlindungan Anak | 5 | 2 | 1 | - |
| Laka Lantas | - | - | - | - |
| Tentang Kehutanan | - | 2 | - | - |
| Kekerasan Dalam Rumah Tangga | 1 | 1 | - | - |
| Trafiking | - | - | - | - |
| Kefarmasian/Obat-obatan | 4 | 6 | - | 1 |
| Sajam/Bahan Peledak | 2 | 4 | - | - |
| Konservasi Alam | - | - | - | - |
| Pertambangan Batu Bara/Mineral | - | - | - | - |
| Perbuatan Tidak Menyenangkan | - | - | - | - |
| Teroris/Terrorisme | - | - | - | - |
| Jumlah/Total | 38 | 67 | 1 | 3 |

Sumber : Lembaga Pemasyarakatan Kabupaten Jember.

Source : Correctional Institution Regency of Jember

Tabel
Table 4.5.7**Banyaknya Narapidana dan Pidana Rumah Menurut Jenis Tindakan Pidana Bulan Mei di Kabupaten Jember, 2022**
The Number of Convict and Home Convict According to Type of Crime in May at Jember Regency, 2022

| Jenis Tindak Pidana Type of Case | Laki-Laki / Male | | Prrempuan / Female | |
|---|-----------------------|-----------------------|-----------------------|-----------------------|
| | Tahanan Inhabitant | Narapidana Convict | Tahanan Inhabitant | Narapidana Convict |
| (1) | (2) | (3) | (4) | (5) |
| Politik / Politics | - | - | - | - |
| Terhadap Kepala Negara / Against Head Of State | - | - | - | - |
| Terhadap Kepentingan Umum / Against Public Interest | - | - | - | - |
| Pembakaran/ Burning | - | - | - | - |
| Penyuapan / Bribery | - | - | - | - |
| Mata Uang/ Currency | - | - | - | - |
| Pemalsuan Materai/Surat/Stamp/ Letter Forgery | - | - | - | - |
| Kesusilaan/ Morality | 1 | 1 | - | - |
| Penjudian / Gambling | 2 | - | - | - |
| Penculikan / Kidnapping | - | - | - | - |
| Pembunuhan/ Murder | 2 | - | - | - |
| Penganiayaan/ Mistreatment | 2 | 4 | - | - |
| Pencurian/ Robbery | 12 | 8 | - | - |
| Perampokan/ Armed Robbery | - | - | - | - |
| Pemerasan/ Extortion | - | - | - | - |
| Penggelapan/ Blackout | 1 | - | - | 1 |
| Penipuan/ Deception | - | 1 | - | 1 |
| Perusakan/ Destruction | - | - | - | - |
| Dalam Jabatan/ In Charge | - | - | - | - |
| Penadahan/ Passing on Stolen Goods | 2 | 1 | - | - |
| Narkotik/ Narcotics | 25 | 8 | 1 | - |
| Ekonomi / Economic | - | - | - | - |
| Korupsi | - | - | - | - |
| Gelandangan / Vagrant | - | - | - | - |
| Perlindungan Anak | 3 | - | - | - |
| Laka Lantas | - | - | - | - |
| Tentang Kehutanan | 2 | - | - | - |
| Kekerasan Dalam Rumah Tangga | - | 1 | - | - |
| Trafiking | - | - | - | - |
| Kefarmasian/Obat-obatan | - | 4 | - | - |
| Sajam/Bahan Peledak | 6 | - | - | - |
| Konservasi Alam | - | - | - | 1 |
| Pertambangan Batu Bara/Mineral | - | - | - | - |
| Perbuatan Tidak Menyenangkan | - | - | - | - |
| Teroris/Terrorisme | - | - | - | - |
| Jumlah/Total | 58 | 28 | 1 | 3 |

Sumber : Lembaga Pemasyarakatan Kabupaten Jember.

Source : Correctional Institution Regency of Jember

Tabel
Table 4.5.8**Banyaknya Narapidana dan Pidana Rumah Menurut Jenis Tindakan Pidana Bulan Juni di Kabupaten Jember, 2022**
The Number of Convict and Home Convict According to Type of Crime in June at Jember Regency, 2022

| Jenis Tindak Pidana Type of Case | Laki-Laki / Male | | Prrempuan / Female | |
|---|-----------------------|-----------------------|-----------------------|-----------------------|
| | Tahanan Inhabitant | Narapidana Convict | Tahanan Inhabitant | Narapidana Convict |
| (1) | (2) | (3) | (4) | (5) |
| Politik / Politics | - | - | - | - |
| Terhadap Kepala Negara / Against Head Of State | - | - | - | - |
| Terhadap Kepentingan Umum / Against Public Interest | - | - | - | - |
| Pembakaran/ Burning | - | - | - | - |
| Penyuapan/ Bribery | - | - | - | - |
| Mata Uang/ Currency | 4 | 2 | - | - |
| Pemalsuan Materai/Surat/Stamp/ Letter Forgery | 3 | - | - | - |
| Kesusilaan/ Morality | 2 | 1 | - | - |
| Penjudian / Gambling | 1 | - | - | - |
| Penculikan / Kidnapping | - | - | - | - |
| Pembunuhan/ Murder | - | 2 | - | - |
| Penganiayaan/ Mistreatment | 10 | 3 | - | - |
| Pencurian/ Robbery | - | 11 | - | - |
| Perampokan/ Armed Robbery | 2 | - | - | - |
| Pemerasan/ Extortion | 5 | 3 | - | - |
| Penggelapan/ Blackout | 1 | 4 | - | - |
| Penipuan/ Deception | 5 | - | 1 | - |
| Perusakan/ Destruction | - | - | - | - |
| Dalam Jabatan/ In Charge | - | - | - | - |
| Penadahan/ Passing on Stolen Goods | 2 | 2 | 1 | - |
| Narkotik/ Narcotics | 27 | 15 | 1 | - |
| Ekonomi / Economic | - | - | - | - |
| Korupsi | - | 2 | - | - |
| Gelandangan / Vagrant | - | - | - | - |
| Perlindungan Anak | 7 | 1 | - | - |
| Laka Lantas | 3 | - | - | - |
| Tentang Kehutanan | - | - | - | - |
| Kekerasan Dalam Rumah Tangga | 2 | - | - | - |
| Trafiking | - | - | - | - |
| Kefarmasian/Obat-obatan | 21 | 13 | - | - |
| Sajam/Bahan Peledak | 6 | - | - | - |
| Konservasi Alam | - | - | - | - |
| Pertambangan Batu Bara/Mineral | - | - | - | - |
| Perbuatan Tidak Menyenangkan | - | - | - | - |
| Teroris/Terrorisme | - | - | - | - |
| Jumlah/Total | 101 | 59 | 3 | 0 |

Sumber : Lembaga Pemasyarakatan Kabupaten Jember.

Source : Correctional Institution Regency of Jember

Tabel
Table 4.5.9**Banyaknya Narapidana dan Pidana Rumah Menurut Jenis Tindakan Pidana Bulan Juli di Kabupaten Jember, 2022**
The Number of Convict and Home Convict According to Type of Crime in July at Jember Regency, 2022

| Jenis Tindak Pidana Type of Case | Laki-Laki / Male | | Prrempuan / Female | |
|---|-----------------------|-----------------------|-----------------------|-----------------------|
| | Tahanan Inhabitant | Narapidana Convict | Tahanan Inhabitant | Narapidana Convict |
| (1) | (2) | (3) | (4) | (5) |
| Politik / Politics | - | - | - | - |
| Terhadap Kepala Negara / Against Head Of State | - | - | - | - |
| Terhadap Kepentingan Umum / Against Public Interest | - | - | - | - |
| Pembakaran/ Burning | - | - | - | - |
| Penyuapan / Bribery | - | - | - | - |
| Mata Uang/ Currency | - | - | - | - |
| Pemalsuan Materai/Surat/Stamp/ Letter Forgery | - | - | - | - |
| Kesucilaan/ Morality | 1 | 1 | - | - |
| Penjudian / Gambling | 1 | 2 | - | - |
| Penculikan / Kidnapping | - | - | - | - |
| Pembunuhan/ Murder | - | 2 | - | - |
| Penganiayaan/ Mistreatment | 10 | 6 | - | - |
| Pencurian/ Robbery | 3 | 17 | - | - |
| Perampokan/ Armed Robbery | - | 1 | - | - |
| Pemerasan/ Extortion | 2 | 3 | - | - |
| Penggelapan/ Blackout | - | 2 | - | 2 |
| Penipuan/ Deception | 1 | 2 | - | - |
| Perusakan/ Destruction | - | - | - | - |
| Dalam Jabatan/ In Charge | - | - | - | - |
| Penadahan/ Passing on Stolen Goods | 5 | 1 | - | - |
| Narkotik/ Narcotics | 11 | 16 | - | - |
| Ekonomi / Economic | - | - | - | - |
| Korupsi | - | - | - | - |
| Gelandangan / Vagrant | - | - | - | - |
| Perlindungan Anak | 3 | 9 | - | - |
| Laka Lantas | 1 | - | - | - |
| Tentang Kehutanan | - | - | - | - |
| Kekerasan Dalam Rumah Tangga | 1 | - | - | - |
| Trafking | - | - | - | - |
| Kefarmasian/Obat-obatan | 10 | 9 | - | - |
| Sajam/Bahan Peledak | - | 3 | - | - |
| Konservasi Alam | - | - | - | - |
| Pertambangan Batu Bara/Mineral | - | - | - | - |
| Perbuatan Tidak Menyenangkan | - | - | - | - |
| Terroris/Terrorisme | - | - | - | - |
| Jumlah/Total | 49 | 74 | 0 | 2 |

Sumber : Lembaga Pemasyarakatan Kabupaten Jember.

Source : Correctional Institution Regency of Jember

Tabel
Table 4.5.10**Banyaknya Narapidana dan Pidana Rumah Menurut Jenis Tindakan Pidana Bulan Agustus di Kabupaten Jember, 2022**
The Number of Convict and Home Convict According to Type of Crime in August at Jember Regency, 2022

| Jenis Tindak Pidana <i>Type of Case</i> | Laki-Laki / <i>Male</i> | | Prrempuan / <i>Female</i> | |
|---|------------------------------|------------------------------|------------------------------|------------------------------|
| | Tahanan <i>Inhabitant</i> | Narapidana <i>Convict</i> | Tahanan <i>Inhabitant</i> | Narapidana <i>Convict</i> |
| (1) | (2) | (3) | (4) | (5) |
| Politik / Politics | - | - | - | - |
| Terhadap Kepala Negara / Against Head Of State | - | - | - | - |
| Terhadap Kepentingan Umum / Against Public Interest | - | - | - | - |
| Pembakaran/ Burning | - | - | - | - |
| Penyuapan/ Bribery | - | - | - | - |
| Mata Uang/ Currency | 3 | - | - | - |
| Pemalsuan Materai/Surat/Stamp/ Letter Forgery | - | - | - | - |
| Kesusilaan/ Morality | 2 | - | 4 | - |
| Penjudian / Gambling | - | 3 | - | - |
| Penculikan / Kidnapping | - | - | - | - |
| Pembunuhan/ Murder | 2 | - | - | - |
| Penganiayaan/ Mistreatment | 11 | 8 | - | - |
| Pencurian/ Robbery | 23 | 14 | - | - |
| Perampokan/ Armed Robbery | - | - | - | - |
| Pemerasan/ Extortion | - | 3 | - | - |
| Penggelapan/ Blackout | - | 2 | 1 | - |
| Penipuan/ Deception | 3 | 1 | - | 1 |
| Perusakan/ Destruction | - | - | - | - |
| Dalam Jabatan/ In Charge | - | - | - | - |
| Penadahan/ Passing on Stolen Goods | - | 2 | - | 1 |
| Narkotik/ Narcotics | 27 | 14 | 3 | 2 |
| Ekonomi / Economic | - | - | - | - |
| Korupsi | - | - | - | - |
| Gelandangan / Vagrant | - | - | - | - |
| Perlindungan Anak | 5 | - | - | - |
| Laka Lantas | - | - | - | - |
| Tentang Kehutanan | - | - | - | - |
| Kekerasan Dalam Rumah Tangga | 3 | 2 | - | - |
| Trafiking | - | - | - | - |
| Kefarmasian/Obat-obatan | 25 | 21 | 1 | - |
| Sajam/Bahan Peledak | - | 2 | - | - |
| Konservasi Alam | 2 | - | - | - |
| Pertambangan Batu Bara/Mineral | - | 2 | - | - |
| Perbuatan Tidak Menyenangkan | - | - | - | - |
| Terroris/Terrorisme | - | - | - | - |
| Jumlah/Total | 106 | 74 | 9 | 4 |

Sumber : Lembaga Pemasyarakatan Kabupaten Jember.

Source : Correctional Institution Regency of Jember

Tabel
Table 4.5.11

Banyaknya Narapidana dan Pidana Rumah Menurut Jenis Tindakan Pidana Bulan September di Kabupaten Jember, 2022
The Number of Convict and Home Convict According to Type of Crime in September at Jember Regency, 2022

| Jenis Tindak Pidana <i>Type of Case</i> | Laki-Laki / Male | | Prrempuan / Female | |
|---|------------------------------|------------------------------|------------------------------|------------------------------|
| | Tahanan <i>Inhabitant</i> | Narapidana <i>Convict</i> | Tahanan <i>Inhabitant</i> | Narapidana <i>Convict</i> |
| (1) | (2) | (3) | (4) | (5) |
| Politik / Politics | - | - | - | - |
| Terhadap Kepala Negara / Against Head Of State | - | - | - | - |
| Terhadap Kepentingan Umum / Against Public Interest | - | - | - | - |
| Pembakaran/ Burning | - | - | - | - |
| Penyuapan / Bribery | - | - | - | - |
| Mata Uang/ Currency | - | 4 | - | - |
| Pemalsuan Materai/Surat/Stamp/ Letter Forgery | - | - | - | - |
| Kesusilaan/ Morality | 3 | 3 | - | 2 |
| Penjudian / Gambling | 2 | - | - | - |
| Penculikan / Kidnapping | - | - | - | - |
| Pembunuhan/ Murder | - | 1 | - | - |
| Penganiayaan/ Mistreatment | 4 | 14 | - | - |
| Pencurian/ Robbery | 23 | 12 | 1 | - |
| Perampokan/ Armed Robbery | - | - | - | - |
| Pemerasan/ Extortion | 1 | 1 | - | - |
| Penggelapan/ Blackout | 2 | 3 | - | - |
| Penipuan/ Deception | 3 | 1 | - | - |
| Perusakan/ Destruction | - | - | - | - |
| Dalam Jabatan/ In Charge | - | - | - | - |
| Penadahan/ Passing on Stolen Goods | - | 6 | - | - |
| Narkotik/ Narcotics | 22 | 19 | - | 1 |
| Ekonomi / Economic | - | - | - | - |
| Korupsi | - | 1 | - | - |
| Gelandangan / Vagrant | - | - | - | - |
| Perlindungan Anak | 2 | 1 | - | - |
| Laka Lantas | - | 3 | - | - |
| Tentang Kehutanan | 10 | 3 | - | - |
| Kekerasan Dalam Rumah Tangga | 2 | 2 | - | - |
| Trafiking | - | - | - | - |
| Kefarmasian/Obat-obatan | 12 | 15 | - | 1 |
| Sajam/Bahan Peledak | - | - | - | - |
| Konservasi Alam | - | - | - | - |
| Pertambangan Batu Bara/Mineral | 1 | - | - | - |
| Perbuatan Tidak Menyenangkan | - | - | - | - |
| Teroris/Terrorisme | - | - | - | - |
| Jumlah/Total | 87 | 89 | 1 | 4 |

Sumber : Lembaga Pemasyarakatan Kabupaten Jember.

Source : Correctional Institution Regency of Jember

Tabel
Table 4.5.12

Banyaknya Narapidana dan Pidana Rumah Menurut Jenis Tindakan Pidana Bulan Oktober di Kabupaten Jember, 2022
The Number of Convict and Home Convict According to Type of Crime in October at Jember Regency, 2022

| Jenis Tindak Pidana Type of Case | Laki-Laki / Male | | Prrempuan / Female | |
|---|-----------------------|-----------------------|-----------------------|-----------------------|
| | Tahanan Inhabitant | Narapidana Convict | Tahanan Inhabitant | Narapidana Convict |
| (1) | (2) | (3) | (4) | (5) |
| Politik / Politics | - | - | - | - |
| Terhadap Kepala Negara / Against Head Of State | - | - | - | - |
| Terhadap Kepentingan Umum / Against Public Interest | - | - | - | - |
| Pembakaran/ Burning | - | - | - | - |
| Penyuapan / Bribery | - | 1 | - | - |
| Mata Uang/ Currency | - | 2 | 1 | - |
| Pemalsuan Materai/Surat/Stamp/ Letter Forgery | - | 3 | - | - |
| Kesusilaan/ Morality | 3 | 2 | - | 3 |
| Penjudian / Gambling | 6 | 6 | - | - |
| Penculikan / Kidnapping | - | - | - | - |
| Pembunuhan/ Murder | 7 | 1 | - | - |
| Penganiayaan/ Mistreatment | 27 | 6 | - | - |
| Pencurian/ Robbery | 10 | 18 | - | 1 |
| Perampokan/ Armed Robbery | - | - | - | - |
| Pemerasan/ Extortion | 3 | - | - | - |
| Penggelapan/ Blackout | 7 | 4 | 1 | - |
| Penipuan/ Deception | 3 | - | - | - |
| Perusakan/ Destruction | - | - | - | - |
| Dalam Jabatan/ In Charge | - | - | - | - |
| Penadahan/ Passing on Stolen Goods | - | - | - | - |
| Narkotik/ Narcotics | 22 | 29 | 2 | 2 |
| Ekonomi / Economic | - | - | - | - |
| Korupsi | - | - | - | - |
| Gelandangan / Vagrant | - | - | - | - |
| Perlindungan Anak | 7 | 3 | - | - |
| Laka Lantas | - | - | - | - |
| Tentang Kehutanan | 5 | 2 | - | - |
| Kekerasan Dalam Rumah Tangga | - | - | - | 2 |
| Trafiking | - | - | - | - |
| Kefarmasian/Obat-obatan | 11 | 17 | - | - |
| Sajam/Bahan Peledak | - | - | - | - |
| Konservasi Alam | - | - | - | - |
| Pertambangan Batu Bara/Mineral | - | - | - | - |
| Perbuatan Tidak Menyenangkan | - | - | - | - |
| Teroris/Terrorisme | - | - | - | - |
| Jumlah/Total | 111 | 93 | 4 | 8 |

Sumber : Lembaga Pemasyarakatan Kabupaten Jember.

Source : Correctional Institution Regency of Jember

Tabel
Table 4.5.13

Banyaknya Narapidana dan Pidana Rumah Menurut Jenis Tindakan Pidana Bulan November di Kabupaten Jember, 2022
The Number of Convict and Home Convict According to Type of Crime in November at Jember Regency, 2022

| Jenis Tindak Pidana <i>Type of Case</i> | Laki-Laki / <i>Male</i> | | Prrempuan / <i>Female</i> | |
|--|------------------------------|------------------------------|------------------------------|------------------------------|
| | Tahanan <i>Inhabitant</i> | Narapidana <i>Convict</i> | Tahanan <i>Inhabitant</i> | Narapidana <i>Convict</i> |
| (1) | (2) | (3) | (4) | (5) |
| Politik / <i>Politics</i> | - | - | - | - |
| Terhadap Kepala Negara / <i>Against Head Of State</i> | - | - | - | - |
| Terhadap Kepentingan Umum / <i>Against Public Interest</i> | - | - | - | - |
| Pembakaran/ <i>Burning</i> | - | - | - | - |
| Penyuapan / <i>Bribery</i> | - | - | - | - |
| Mata Uang/ <i>Currency</i> | 1 | 2 | - | 1 |
| Pemalsuan Materai/ Surat/Stamp/ <i>Letter Forgery</i> | 5 | - | - | - |
| Kesusilaan/ <i>Morality</i> | 3 | 1 | - | - |
| Penjudian / <i>Gambling</i> | 6 | 3 | - | - |
| Penculikan / <i>Kidnapping</i> | - | - | - | - |
| Pembunuhan/ <i>Murder</i> | - | - | - | - |
| Penganiayaan/ <i>Mistreatment</i> | 13 | 11 | 1 | - |
| Pencurian/ <i>Robbery</i> | 15 | 16 | - | - |
| Perampokan/ <i>Armed Robbery</i> | 3 | 2 | - | - |
| Pemerasan/ <i>Extortion</i> | 3 | 6 | - | - |
| Penggelapan/ <i>Blackout</i> | 6 | 4 | - | - |
| Penipuan/ <i>Deception</i> | 2 | 6 | - | 1 |
| Perusakan/ <i>Destruction</i> | - | - | - | - |
| Dalam Jabatan/ <i>In Charge</i> | - | - | - | - |
| Penadahan/ <i>Passing on Stolen Goods</i> | 2 | 6 | - | - |
| Narkotik/ <i>Narcotics</i> | 14 | 16 | 3 | 1 |
| Ekonomi / <i>Economic</i> | - | - | - | - |
| Korupsi | - | 1 | - | - |
| Gelandangan / <i>Vagrant</i> | - | - | - | - |
| Perlindungan Anak | 2 | 5 | - | - |
| Laka Lantas | - | 2 | - | - |
| Tentang Kehutanan | 3 | 9 | - | - |
| Kekerasan Dalam Rumah Tangga | - | 3 | - | - |
| Trafiking | - | - | - | - |
| Kefarmasian/Obat-obatan | 17 | 17 | 1 | - |
| Sajam/Bahan Peledak | 3 | 1 | - | - |
| Konservasi Alam | - | - | - | - |
| Pertambangan Batu Bara/Mineral | - | - | - | - |
| Perbuatan Tidak Menyenangkan | - | - | - | - |
| Terroris/Terrorisme | - | - | - | - |
| Jumlah/Total | 98 | 111 | 5 | 3 |

Sumber : Lembaga Pemasyarakatan Kabupaten Jember.

Source : *Correctional Institution Regency of Jember*

Tabel
Table 4.5.14

Banyaknya Narapidana dan Pidana Rumah Menurut Jenis Tindakan Pidana Bulan Desember di Kabupaten Jember, 2022
The Number of Convict and Home Convict According to Type of Crime in December at Jember Regency, 2022

| Jenis Tindak Pidana Type of Case | Laki-Laki / Male | | Prrempuan / Female | |
|---|-----------------------|-----------------------|-----------------------|-----------------------|
| | Tahanan Inhabitant | Narapidana Convict | Tahanan Inhabitant | Narapidana Convict |
| (1) | (2) | (3) | (4) | (5) |
| Politik / Politics | - | - | - | - |
| Terhadap Kepala Negara / Against Head Of State | - | - | - | - |
| Terhadap Kepentingan Umum / Against Public Interest | - | - | - | - |
| Pembakaran/ Burning | - | - | - | - |
| Penyuapan / Bribery | - | - | - | - |
| Mata Uang/ Currency | 1 | 2 | - | - |
| Pemalsuan Materi/Surat/Stamp/ Letter Forgery | 2 | - | - | - |
| Kesusilaan/ Morality | 4 | 4 | - | - |
| Penjudian / Gambling | 6 | 6 | - | - |
| Penculikan / Kidnapping | - | - | - | - |
| Pembunuhan/ Murder | - | - | - | - |
| Penganiayaan/ Mistreatment | 14 | 10 | - | - |
| Pencurian/ Robbery | 22 | 9 | 1 | - |
| Perampokan/ Armed Robbery | - | - | - | - |
| Pemerasan/ Extortion | 3 | 6 | - | - |
| Penggelapan/ Blackout | 2 | 2 | - | - |
| Penipuan/ Deception | 2 | 1 | - | 1 |
| Perusakan/ Destruction | - | - | - | - |
| Dalam Jabatan/ In Charge | - | - | - | - |
| Penadahan/ Passing on Stolen Goods | 3 | 1 | - | - |
| Narkotik/ Narcotics | 21 | 16 | 4 | 2 |
| Ekonomi / Economic | - | - | - | - |
| Korupsi | - | - | - | - |
| Gelandangan / Vagrant | - | - | - | - |
| Perlindungan Anak | 10 | 1 | - | - |
| Laka Lantas | 3 | 2 | - | - |
| Tentang Kehutanan | 4 | 1 | - | - |
| Kekerasan Dalam Rumah Tangga | 2 | - | - | - |
| Trafiking | - | - | - | - |
| Kefarmasian/Obat-obatan | 16 | 12 | 1 | 2 |
| Sajam/Bahan Peledak | - | 2 | 1 | - |
| Konservasi Alam | - | - | - | - |
| Pertambangan Batu Bara/Mineral | - | - | - | - |
| Perbuatan Tidak Menyenangkan | - | - | - | - |
| Terroris/Terrorisme | - | - | - | - |
| Jumlah/Total | 115 | 75 | 7 | 5 |

Sumber : Lembaga Pemasyarakatan Kabupaten Jember.

Source : Correctional Institution Regency of Jember

Tabel
Table 4.5.15

Banyaknya Narapidana dan Tahanan Menurut Jenis Kelamin di Kabupaten Jember, 2022
The Number of Convict and Inhabitant According to Type of Sex in Jember Regency, 2022

| Jenis Tindak Pidana <i>Type of Case</i> | Laki-Laki <i>Male</i> | Perempuan <i>Female</i> | Jumlah <i>Total</i> |
|---|--------------------------|----------------------------|------------------------|
| (1) | (2) | (3) | (4) |
| Kemanan Negara/ Makar/ Politik | 0 | 0 | 0 |
| Terhadap Kepala Negara | 0 | 0 | 0 |
| Terhadap Ketertiban | 0 | 0 | 0 |
| Pembakaran/ Burning | 0 | 0 | 0 |
| Penyuapan / Bribery | 0 | 0 | 0 |
| Mata Uang/ Currency | 5 | 1 | 6 |
| Pemalsuan Materai/Surat/Stamp/ Letter Forgery | 2 | 0 | 2 |
| Kesusilaan/ Morality | 7 | 5 | 12 |
| Penjudian / Gambling | 31 | 0 | 31 |
| Penculikan / Kidnapping | 0 | 0 | 0 |
| Pembunuhan/ Murder | 14 | 0 | 14 |
| Penganiayaan/ Mistreatment | 117 | 4 | 121 |
| Pencurian/ Robbery | 172 | 5 | 177 |
| Perampokan/ Armed Robbery | 5 | 0 | 5 |
| Pemerasan/Mengancam/ Extortion | 14 | 0 | 14 |
| Penggelapan/ Blackout | 28 | 7 | 35 |
| Penipuan/ Deception | 19 | 8 | 27 |
| Deserse | 0 | 0 | 0 |
| Perbankan | 4 | 0 | 4 |
| Penadahan/ Passing on Stolen Goods | 35 | 1 | 36 |
| Migas | 4 | 0 | 4 |
| Subversi | 0 | 0 | 0 |
| Narkotika | 240 | 25 | 265 |
| Korupsi | 11 | 0 | 11 |
| Kepabeaan | 0 | 0 | 0 |
| KUHP/ Pidana/ Kriminal (umum) | 3 | 0 | 3 |
| Kenakalan | 0 | 0 | 0 |

Lanjutan Tabel/Continued Table 4.5.15

| Jenis Tindak Pidana <i>Type of Case</i> | Laki-Laki <i>Male</i> | Perempuan <i>Female</i> | Jumlah <i>Total</i> |
|--|--------------------------|----------------------------|------------------------|
| (1) | (2) | (3) | (4) |
| Lain-lain | 9 | 5 | 14 |
| Psikotropika | 0 | 0 | 0 |
| Senjata Tajam/ Senjata Api/ Bahan Peledak | 25 | 0 | 25 |
| Teroris | 0 | 0 | 0 |
| Kekerasan terhadap Wanita & Anak | 0 | 0 | 0 |
| Perlindungan Anak | 94 | 3 | 97 |
| Perikanan | 3 | 2 | 5 |
| Kehutanan | 35 | 0 | 35 |
| Hak Cipta | 0 | 0 | 0 |
| Kekerasan dalam Rumah Tangga | 12 | 1 | 13 |
| Cukai | 0 | 0 | 0 |
| Pencucian Uang | 0 | 0 | 0 |
| Pelanggaran Lalu Lintas | 9 | 0 | 9 |
| Dalam Jabatan | 0 | 0 | 0 |
| Keimigrasian | 0 | 0 | 0 |
| Perlindungan Konsumen | 0 | 0 | 0 |
| Kesehatan | 172 | 27 | 199 |
| Penggandaan | 0 | 0 | 0 |
| Human Trafficking | 0 | 0 | 0 |
| Pembalakan Liar | 0 | 0 | 0 |
| HAM Berat | 0 | 0 | 0 |
| Terorganisasi Lainnya | 0 | 0 | 0 |
| Merusak Barang | 0 | 0 | 0 |
| Pornografi | 2 | 0 | 2 |
| Penagihan Pajak dengan Surat Paksa | 0 | 0 | 0 |
| Jumlah/Total | 1072 | 94 | 1166 |

Sumber : Lembaga Pemasyarakatan Kabupaten Jember.
 Source : Correctional Institution Regency of Jember

Tabel
Table 4.5.16

**Banyaknya Narapidana dan Tahanan Menurut Jenis Tindak
Pidana di Kabupaten Jember, 2022**
*The Number of Convict and Inhabitant According to Type of
Crime in Jember Regency, 2022*

| Jenis Tindak Pidana Type of Case | Narapidana Convict | Tahanan Captive | Pidana Rumah House Criminal | Jumlah Total |
|--|-----------------------|--------------------|-----------------------------------|-----------------|
| (1) | (2) | (3) | (4) | (5) |
| Kemanan Negara/ Makar/ Politik | 0 | 0 | 0 | 0 |
| Terhadap Kepala Negara | 0 | 0 | 0 | 0 |
| Terhadap Ketertiban | 0 | 0 | 0 | 0 |
| Pembakaran/ Burning | 0 | 0 | 0 | 0 |
| Penyuapan/ Bribery | 0 | 0 | 0 | 0 |
| Mata Uang/ Currency | 4 | 2 | 0 | 6 |
| Pemalsuan Materi/Surat/Stamp/ Letter Forgery | 1 | 1 | 0 | 2 |
| Kesusilaan/ Morality | 6 | 6 | 0 | 12 |
| Penjudian / Gambling | 15 | 16 | 0 | 31 |
| Penculikan / Kidnapping | 0 | 0 | 0 | 0 |
| Pembunuhan/ Murder | 7 | 7 | 0 | 14 |
| Penganiayaan/ Mistreatment | 67 | 54 | 0 | 121 |
| Pencurian/ Robbery | 132 | 45 | 0 | 177 |
| Perampokan/ Armed Robbery | 1 | 4 | 0 | 5 |
| Pemerasan/Mengancam/ Extortion | 6 | 8 | 0 | 14 |
| Penggelapan/ Blackout | 10 | 25 | 0 | 35 |
| Penipuan/ Deception | 19 | 8 | 0 | 27 |
| Deserse | 0 | 0 | 0 | 0 |
| Perbankan | 4 | 0 | 0 | 4 |
| Penadahan/ Passing on Stolen Goods | 15 | 21 | 0 | 36 |
| Migas | 0 | 4 | 0 | 4 |
| Subversi | 0 | 0 | 0 | 0 |
| Narkotika | 140 | 125 | 0 | 265 |
| Korupsi | 5 | 6 | 0 | 11 |
| Kepabeanan | 0 | 0 | 0 | 0 |
| KUHP/ Pidana/ Kriminal (umum) | 3 | 0 | 0 | 3 |
| Kenakalan | 0 | 0 | 0 | 0 |

Lanjutan Tabel/Continued Table 4.5.16

| Jenis Tindak Pidana Type of Case | Narapidana Convict | Tahanan Captive | Pidana Rumah House Criminal | Jumlah Total |
|---|-----------------------|--------------------|--------------------------------|-----------------|
| (1) | (2) | (3) | (4) | (5) |
| Lain-lain | 9 | 5 | 0 | 14 |
| Psikotropika | 0 | 0 | 0 | 0 |
| Senjata Tajam/ Senjata Api/ Bahan Peledak | 6 | 19 | | 25 |
| Teroris | 0 | 0 | 0 | 0 |
| Kekerasan terhadap Wanita & Anak | 0 | 0 | 0 | 0 |
| Perlindungan Anak | 34 | 63 | 0 | 97 |
| Perikanan | 3 | 2 | 0 | 5 |
| Kehutanan | 15 | 20 | 0 | 35 |
| Hak Cipta | 0 | 0 | 0 | 0 |
| Kekerasan dalam Rumah Tangga | 3 | 16 | 0 | 19 |
| Cukai | 0 | 0 | 0 | 0 |
| Pencucian Uang | 0 | 0 | 0 | 0 |
| Pelanggaran Lalu Lintas | 4 | 5 | 0 | 9 |
| Dalam Jabatan | 0 | 0 | 0 | 0 |
| Keimigrasian | 0 | 0 | 0 | 0 |
| Perlindungan Konsumen | 0 | 0 | 0 | 0 |
| Kesehatan | 72 | 121 | 0 | 193 |
| Penggandaan | 0 | 0 | 0 | 0 |
| Human Trafficking | 0 | 0 | 0 | 0 |
| Pembalakan Liar | 0 | 0 | 0 | 0 |
| HAM Berat | 0 | 0 | 0 | 0 |
| Terorganisasi Lainnya | 0 | 0 | 0 | 0 |
| Merusak Barang | 0 | 0 | 0 | 0 |
| Pornografi | 1 | 1 | 0 | 2 |
| Penagihan Pajak dengan Surat Paksa | 0 | 0 | 0 | 0 |
| Jumlah/Total | 582 | 584 | 0 | 1166 |

Sumber : Lembaga Pemasyarakatan Kabupaten Jember.

Source : Correctional Institution Regency of Jember

Tabel
Table 4.5.17

Banyaknya Narapidana Berdasarkan Putusan Pengadilan Menurut Bulan dan Jenis Tindak Pidana di Kabupaten Jember, 2022
The Number of Convict Based on Court Sentence According to Month and Type of Crime in Jember Regency, 2022

| Jenis Tindak Pidana <i>Type of Case</i> | Kejahatan <i>Crime</i> | | Pelanggaran <i>Violation</i> | |
|--|---------------------------|----------------------------|---------------------------------|----------------------------|
| | Laki-Laki <i>Male</i> | Perempuan <i>Female</i> | Laki-Laki <i>Male</i> | Perempuan <i>Female</i> |
| (1) | (2) | (3) | (4) | (5) |
| Januari / January | 114 | 6 | 0 | 0 |
| Februari / February | 63 | 9 | 2 | 0 |
| Maret / March | 120 | 7 | 4 | 0 |
| April / April | 105 | 4 | 1 | 0 |
| Mei / May | 86 | 4 | 0 | 1 |
| Juni / June | 160 | 3 | 0 | 0 |
| Juli / July | 123 | 2 | 1 | 0 |
| Agustus / August | 180 | 13 | 0 | 2 |
| September / September | 176 | 5 | 0 | 0 |
| Oktober / October | 204 | 12 | 1 | 2 |
| November / November | 209 | 8 | 1 | 0 |
| Desember / December | 190 | 12 | 0 | 1 |
| Jumlah/Total | 1730 | 85 | 10 | 6 |

Sumber : Lembaga Pemasyarakatan Kabupaten Jember.
Source : Correctional Institution Regency of Jember

2022

05

Pertanian, Kehutanan, Peternakan, dan Perikanan

*Agriculture, Forestry,
Livestock, and Fishery*

Produksi Perkebunan Menurut Jenis
Tanaman di Kabupaten Jember (ton), 2022

*Production of Estate by
Type of Crops (ton), 2022*



Kopi/Coffe

4.193,53



Kelapa/Coconut

9.913,10



Kakao/Cocoa

16,06



Tembakau/Tobacco

13.952



Tebu/Sugarcane

599.048,9



PENJELASAN TEKNIS

1. Data Pertanian Tanaman Pangan yang tercakup pada bab ini diperoleh dari Dinas Pertanian Tanaman Pangan (Diperta) Kabupaten Jember. Data yang tersaji meliputi luas panen rata-rata produksi dan total produksi untuk tanaman padi dan palawija sayur-sayuran bumbu dapur/empon...empon dan buah-buahan. Beberapa data disajikan menurut jenis tanamannya yang dirinci menurut kecamatan.
2. Data perkebunan yang diperoleh dari Dinas Kehutanan dan Perkebunan Kabupaten Jember menyajikan data produk utama perkebunan daerah ini yaitu tembakau perkebunan rakyat dengan berbagai jenisnya. Di samping tanaman perkebunan lainnya antara lain kelapa, kopi, lada, cengkeh, kapuk, panili, pinang, jambu mete, dan tebu. Adapun data yang tercakup meliputi luas panen rata-rata produksi dan total produksi yang dirinci menurut kecamatan.
3. Data kehutanan yang bersumber dari Perum Perhutani/Kesatuan Pemangku Hutan (KPH) Jember meliputi realisasi penjualan hasil hutan dan produksi hasil hutan menurut jenis produksi tanaman kehutanan. Selain itu disajikan pula luas hutan menurut fungsinya yang dirinci menjadi hutan lindung, hutan produksi, dan hutan suaka/wisata.
4. Data peternakan yang tersaji meliputi data populasi ternak dan unggas, pemotongan ternak, dan banyaknya ternak yang dikirim

TECHNICAL NOTES

1. *The data of Foodstuff Agriculture included in this chapter is obtained from Foodstuff and Agriculture Service (DIPERTA) of Jember Regency. The data presented includes area of harvesting, average production and total production of rice and palawija, vegetables, spices and fruits. Some data are presented by type of plant in every subdistrict.*
2. *The data of plantation, Forestry and Plantation Service of Jember Regency presents the main products of plantation including tobacco in various types. The other products are coconut, coffee, pepper, kapok, vanilla, areca nut, cashew fruit and sugar cane. Presented also is the data of area of harvesting, average production and total production by subdistrict.*
3. *The data of forestry from Forestry Public Company KPH Jember includes realization of forest product and forest production sale. Presented also the forest area by its function classified into protected forest, production forest and national park.*
4. *The data of livestock presented includes the population of livestock and birds, slaughter and number of livestock sent and received to and*

dan diterima dari daerah lain yang dirinci menurut jenis ternak dan kecamatan. Di samping itu tersaji juga data produksi daging, susu, kulit, dan telur.

from other regions according type of livestock and subdistrict. Besides presented also is the data of meat, dairy, leather and egg production.

<https://jemberkab.bps.go.id>

ULASAN

Kabupaten Jember merupakan salah satu kabupaten penyangga pangan nasional. Sebagai salah satu lumbung padi untuk Kabupaten Jember dengan produksi sebesar 983.663 ton selama tahun 2022 dengan produktivitas sebesar 61,1 Kw/Ha. Oleh karena itu produktivitas tanaman pangan khususnya padi perlu terus ditingkatkan.

Produksi tanaman jagung pada tahun 2022 mengalami peningkatan dari tahun sebelumnya yaitu dari jumlah produksi sebanyak 400.068 Kw meningkat pada tahun 2022 menjadi 451.256,23 Kw.

Populasi Ternak Besar Kabupaten Jember dalam kurun waktu 2021–2022 cenderung mengalami tren meningkat pada setiap jenis hewan ternaknya. Sapi potong merupakan populasi terbanyak di antara hewan lainnya, yaitu dari 274.162 ekor pada tahun 2021 menjadi 273.942 ekor pada tahun 2022. Urutan terbesar kedua adalah domba, sebesar 84.354 ekor pada tahun 2021 menjadi 86.145 ekor pada tahun 2022. Populasi terbesar ketiga adalah kambing, yaitu sebanyak 56.194 ekor pada tahun 2021 menjadi 57.417 pada tahun 2022.

DESCRIPTION


Jember Regency is one of the national food provider regency. As one of the rice barns for Jember Regency with a production of 983,663 tons during 2021 with a productivity of 61.1 Kw/Ha. Therefore, the productivity of food crops, especially rice, needs to be increased.

Corn crop production in 2022 has increased from the previous year, from a total production of 400,068 Kw to 451,256.23 Kw.

The Large Livestock Population of Jember Regency in the period 2021-2022 had an increasing trend in each type of livestock. Beef cattle are the largest population among other animals, from 274,162 in 2021 to 273,942 in 2022. The second largest is sheep, with 84,354 heads in 2021 to 86,145 in 2022. The third largest population is goats, which are 56,194 heads in 2021 to 57,417 in 2022.

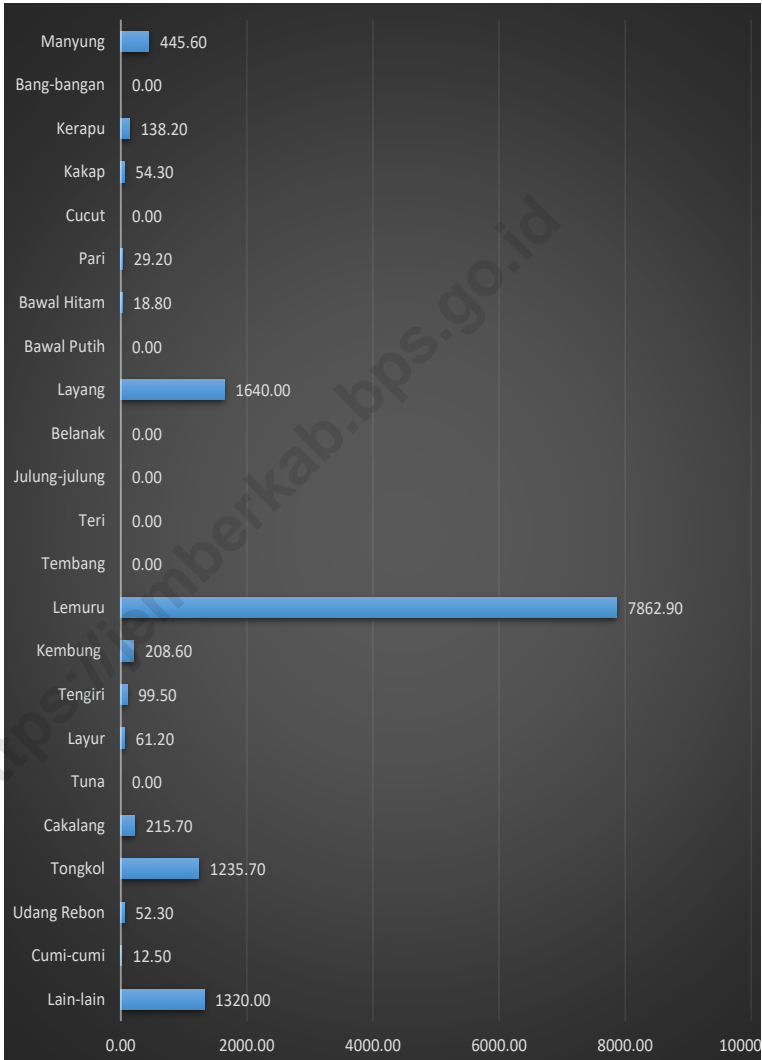
Gambar 5.1
Figures

Pemotongan Ternak Menurut Jenis Ternak (ekor) di Kabupaten Jember 2022
The Butchering of Livestock by Type in Jember Regency 2022



Sumber/Source : Dinas Ketahanan Pangan dan Peternakan Kabupaten Jember / Department of Food Security and Animal Husbandry Regency of Jember

Gambar 5.2 **Produksi dan Nilai Produksi Ikan Laut Menurut Jenisnya 2022**
Figures **The Production and Production Value of Sea Fish By Type 2022**



Sumber/Source : Dinas Perikanan Kabupaten Jember / Department of Fisheries Regency of Jember

**5.1 HORTIKULTURA
HORTICULTURE**

Tabel 5.1.1 Luas Panen Tanaman Sayuran Menurut Kecamatan dan Jenis Tanaman di Kabupaten Jember (ha) 2021 dan 2022^x
Harvested Area of Vegetables by Subdistrict and Kind of Plant in Jember Regency (ha) 2021 and 2022^x

| Kecamatan Subdistrict | Bawang Merah Shallot | | Cabai Besar/TW/Teropong Chili/Big Chili | |
|--------------------------|-------------------------|-------------------|--|-------------------|
| | 2021 | 2022 ^x | 2021 | 2022 ^x |
| (1) | (2) | (3) | (4) | (5) |
| Kencong | 2 | - | - | 2 |
| Gumukmas | - | - | - | - |
| Puger | - | - | 56 | - |
| Wuluhan | 3 | 11 | 283 | 95 |
| Ambulu | - | 23 | 333 | 170 |
| Tempurejo | - | - | 25 | 20 |
| Silo | - | - | 3 | - |
| Mayang | - | - | 14 | 6 |
| Mumbulsari | - | - | 1 | - |
| Jenggawah | - | 10 | 19 | 20 |
| Ajung | - | - | 34 | 2 |
| Rambipuji | - | - | 4 | - |
| Balung | - | - | 5 | 2 |
| Umbulsari | - | - | 1 | 1 |
| Semboro | - | - | - | 16 |
| Jombang | - | - | 40 | 5 |
| Sumberbaru | - | - | - | - |
| Tanggul | - | - | - | 2 |
| Bangsalsari | - | - | - | - |
| Panti | - | - | - | - |
| Sukorambi | - | - | - | 4 |
| Arjasa | - | - | - | - |
| Pakusari | - | - | - | - |
| Kalisat | - | - | - | - |
| Ledokombo | - | - | - | - |
| Sumberjambe | - | - | 1 | 3 |
| Sukowono | - | - | - | 1 |
| Jelbuk | - | - | - | - |
| Kaliwates | - | - | - | - |
| Sumbersari | - | - | 1 | 3 |
| Patrang | - | - | 4 | 9 |
| Kabupaten Jember | 5 | 44 | 824 | 361 |

Lanjutan Tabel/*Continued Table* 5.1.1

| Kecamatan <i>Subdistrict</i> | Cabai Keriting <i>Curly Chili</i> | | Cabai Rawit <i>Chili/Cayenne Pepper</i> | |
|---------------------------------|--------------------------------------|-------------------|--|-------------------|
| | 2021 | 2022 ^x | 2021 | 2022 ^x |
| (1) | (6) | (7) | (8) | (9) |
| Kencong | ... | - | 13 | 4 |
| Gumukmas | ... | - | 130 | 87 |
| Puger | ... | - | 163 | 68 |
| Wuluhan | ... | - | 203 | 119 |
| Ambulu | ... | - | 87 | 73 |
| Tempurejo | ... | - | 13 | 28 |
| Silo | ... | - | 57 | 85 |
| Mayang | ... | - | 45 | 31 |
| Mumbulsari | ... | - | 32 | 23 |
| Jenggawah | ... | - | 19 | 22 |
| Ajung | ... | 1 | 15 | 17 |
| Rambipuji | ... | - | 2 | 3 |
| Balung | ... | - | 20 | 34 |
| Umbulsari | ... | - | 3 | 6 |
| Semboro | ... | - | 25 | 28 |
| Jombang | ... | - | 8 | 8 |
| Sumberbaru | ... | - | 4 | 10 |
| Tanggul | ... | 1 | 2 | 8 |
| Bangsalsari | ... | - | 4 | - |
| Panti | ... | - | 2 | - |
| Sukorambi | ... | - | 2 | 2 |
| Arjasa | ... | - | 77 | 78 |
| Pakusari | ... | - | 59 | 50 |
| Kalisat | ... | - | 521 | 622 |
| Ledokombo | ... | - | 19 | 66 |
| Sumberjambe | ... | - | 42 | 44 |
| Sukowono | ... | - | 226 | 178 |
| Jelbuk | ... | - | 298 | 349 |
| Kaliwates | ... | - | ... | - |
| Sumbersari | ... | - | 3 | 3 |
| Patrang | ... | - | 13 | 13 |
| Kabupaten Jember | ... | 2 | 2 107 | 2,059 |

Lanjutan Tabel/Continued Table 5.1.1

| Kecamatan Subdistrict | Kentang Potato | | Kubis Cabbage | | Tomat Tomato | |
|--------------------------|-------------------|-------------------|------------------|-------------------|-----------------|-------------------|
| | 2021 | 2022 ^x | 2021 | 2022 ^x | 2021 | 2022 ^x |
| (1) | (10) | (11) | (12) | (13) | (14) | (15) |
| Kencong | ... | ... | - | - | 3 | 1 |
| Gumukmas | ... | ... | - | - | 6 | 4 |
| Puger | ... | ... | 53 | 30 | - | - |
| Wuluhan | ... | ... | 105 | 8 | - | - |
| Ambulu | ... | ... | 106 | 96 | 11 | 6 |
| Tempurejo | ... | ... | 35 | 23 | - | - |
| Silo | ... | ... | - | - | - | - |
| Mayang | ... | ... | - | - | 17 | 8 |
| Mumbulsari | ... | ... | - | - | 4 | - |
| Jenggawah | ... | ... | - | - | - | 1 |
| Ajung | ... | ... | - | - | 23 | 15 |
| Rambipuji | ... | ... | - | - | 1 | - |
| Balung | ... | ... | - | 1 | - | - |
| Umbulsari | ... | ... | - | - | 2 | 4 |
| Semboro | ... | ... | - | - | 14 | 17 |
| Jombang | ... | ... | - | - | 4 | 2 |
| Sumberbaru | ... | ... | - | - | - | 7 |
| Tanggul | ... | ... | - | - | - | 8 |
| Bangsalsari | ... | ... | 4 | - | - | - |
| Panti | ... | ... | - | - | 1 | 1 |
| Sukorambi | ... | ... | - | - | 2 | 3 |
| Arjasa | ... | ... | - | - | - | - |
| Pakusari | ... | ... | - | - | 4 | - |
| Kalisat | ... | ... | - | - | 10 | 6 |
| Ledokombo | ... | ... | - | - | 5 | 3 |
| Sumberjambe | ... | ... | - | - | 15 | 8 |
| Sukowono | ... | ... | - | - | 8 | 14 |
| Jelbuk | ... | ... | - | - | - | - |
| Kaliwates | ... | ... | - | - | - | - |
| Sumbersari | ... | ... | - | - | - | - |
| Patrang | ... | ... | - | - | - | 1 |
| Kabupaten Jember | ... | ... | 303 | 158 | 130 | 139 |

Lanjutan Tabel/*Continued Table* 5.1.1

| Kecamatan Subdistrict | Bawang Putih Garlic | | Petai Chinese Cabbage | | Kacang Panjang Yardlong Bean | |
|--------------------------|------------------------|-------------------|--------------------------|-------------------|---------------------------------|-------------------|
| | 2021 | 2022 ^x | 2021 | 2022 ^x | 2021 | 2022 ^x |
| (1) | (16) | (17) | (18) | (19) | (20) | (21) |
| Kencong | ... | ... | - | - | 12 | 5 |
| Gumukmas | ... | ... | - | - | 11 | 8 |
| Puger | ... | ... | - | - | - | - |
| Wuluhan | ... | ... | - | - | 13 | 2 |
| Ambulu | ... | ... | - | - | 144 | 125 |
| Tempurejo | ... | ... | - | - | 42 | 23 |
| Silo | ... | ... | - | - | - | - |
| Mayang | ... | ... | 8 | 15 | 23 | 12 |
| Mumbulsari | ... | ... | - | - | 5 | 2 |
| Jenggawah | ... | ... | - | - | 11 | 6 |
| Ajung | ... | ... | - | - | 26 | 34 |
| Rambipuji | ... | ... | - | - | 8 | 2 |
| Balung | ... | ... | 6 | 3 | - | - |
| Umbulsari | ... | ... | - | - | 98 | 44 |
| Semboro | ... | ... | - | - | 95 | 46 |
| Jombang | ... | ... | - | - | 6 | 5 |
| Sumberbaru | ... | ... | - | - | - | 9 |
| Tanggul | ... | ... | - | - | 4 | 8 |
| Bangsalsari | ... | ... | - | - | - | - |
| Panti | ... | ... | - | - | - | - |
| Sukorambi | ... | ... | 180 | 180 | 2 | 1 |
| Arjasa | ... | ... | - | - | - | - |
| Pakusari | ... | ... | - | - | - | - |
| Kalisat | ... | ... | - | - | 10 | 6 |
| Ledokombo | ... | ... | - | - | - | - |
| Sumberjambe | ... | ... | - | - | - | - |
| Sukowono | ... | ... | - | - | - | - |
| Jelbuk | ... | ... | - | - | - | - |
| Kaliwates | ... | ... | 36 | 36 | - | - |
| Sumbersari | ... | ... | - | - | - | 2 |
| Patrang | ... | ... | 12 | 12 | 1 | - |
| Kabupaten Jember | ... | ... | 242 | 246 | 511 | 340 |

Catatan/Note:

Sumber/Source: BPS Statistik Pertanian Hortikultura SPH-SBS/BPS-Statistics Indonesia Agricultural Statistic for Horticulture SPH-SBS

Tabel 5.1.2 **Produksi Tanaman Sayuran Menurut Kecamatan dan Jenis Tanaman di Kabupaten Jember (kuintal) 2021 dan 2022***
Production of Vegetables by Subdistrict and Kind of Plant in Jember Regency (quintal) 2021 and 2022*

| Kecamatan Subdistrict | Bawang Merah Shallot | | Cabai Besar/TW/Teropong Chili/Big Chili | |
|--------------------------|-------------------------|--------------|--|---------------|
| | 2021 | 2022* | 2021 | 2022* |
| (1) | (2) | (3) | (4) | (5) |
| Kencong | - | - | - | 196 |
| Gumukmas | - | - | 237 | - |
| Puger | - | - | 740 | - |
| Wuluhan | 100 | 982 | 17 867 | 10 368 |
| Ambulu | 1 270 | 2 306 | 12 499 | 16 374 |
| Tempurejo | - | - | 2 722 | 2 211 |
| Silo | - | - | - | - |
| Mayang | - | - | 1 084 | 601 |
| Mumbulsari | - | - | - | - |
| Jenggawah | - | 1 043 | 1 630 | 2 140 |
| Ajung | - | - | 880 | 206 |
| Rambipuji | - | - | 41 | - |
| Balung | - | - | 78 | 182 |
| Umbulsari | - | - | 162 | 115 |
| Semboro | - | - | 982 | 1 655 |
| Jombang | - | - | 854 | 460 |
| Sumberbaru | - | - | 1 081 | - |
| Tanggul | - | - | 48 | 201 |
| Bangsalsari | - | - | 80 | - |
| Panti | - | - | - | - |
| Sukorambi | - | - | 120 | 381 |
| Arjasa | - | - | - | - |
| Pakusari | - | - | - | - |
| Kalisat | - | - | - | - |
| Ledokombo | - | - | - | - |
| Sumberjambe | 40 | - | 216 | 295 |
| Sukowono | - | - | - | 97 |
| Jelbuk | - | - | - | - |
| Kaliwates | - | - | - | - |
| Sumbersari | - | - | 55 | 262 |
| Patrang | 76 | - | 1 497 | 676 |
| Kabupaten Jember | 1 486 | 4 331 | 42 873 | 36 420 |

Lanjutan Tabel/Continued Table 5.1.2

| Kecamatan Subdistrict | Cabai Keriting Curly Chili | | Cabai Rawit Chili/Cayenne Pepper | |
|--------------------------|-------------------------------|------------|-------------------------------------|----------------|
| | 2021 | 2022* | 2021 | 2022* |
| (1) | (6) | (7) | (8) | (9) |
| Kencong | ... | - | 1 242 | 456 |
| Gumukmas | ... | - | 9 791 | 8 657 |
| Puger | ... | - | 32 224 | 7 117 |
| Wuluhan | ... | - | 22 878 | 11 929 |
| Ambulu | ... | - | 5 568 | 8 121 |
| Tempurejo | ... | - | 3 509 | 3 203 |
| Silo | ... | - | 4 976 | 9 703 |
| Mayang | ... | - | 3 363 | 3 498 |
| Mumbulsari | ... | - | 3 888 | 2 714 |
| Jenggawah | ... | - | 2 140 | 2 449 |
| Ajung | ... | 89 | 1 190 | 2 120 |
| Rambipuji | ... | - | 58 | 394 |
| Balung | ... | - | 1 582 | 3 993 |
| Umbulsari | ... | - | 698 | 728 |
| Semboro | ... | - | 2 870 | 3 008 |
| Jombang | ... | - | 1 581 | 1 034 |
| Sumberbaru | ... | - | 1 187 | 1 282 |
| Tanggul | ... | 60 | 91 | 841 |
| Bangsalsari | ... | - | 196 | - |
| Panti | ... | - | 184 | - |
| Sukorambi | ... | - | 283 | 203 |
| Arjasa | ... | - | 12 932 | 9 025 |
| Pakusari | ... | - | 4 304 | 3 886 |
| Kalisat | ... | - | 42 328 | 43 336 |
| Ledokombo | ... | - | 3 737 | 6 155 |
| Sumberjambe | ... | - | 2 210 | 3 910 |
| Sukowono | ... | - | 6 095 | 16 771 |
| Jelbuk | ... | - | 13 174 | 30 732 |
| Kaliwates | ... | - | - | - |
| Sumbersari | ... | - | 258 | 385 |
| Patrang | ... | - | 2 501 | 1 645 |
| Kabupaten Jember | ... | 149 | 187 038 | 187 295 |

Lanjutan Tabel/Continued Table 5.1.2

| Kecamatan Subdistrict | Kentang Potato | | Kubis Cabbage | | Tomat Tomato | |
|--------------------------|-------------------|-------------------|------------------|-------------------|-----------------|-------------------|
| | 2021 | 2022 ^x | 2021 | 2022 ^x | 2021 | 2022 ^x |
| (1) | (10) | (11) | (12) | (13) | (14) | (15) |
| Kencong | ... | ... | - | - | 360 | 105 |
| Gumukmas | ... | ... | - | - | 592 | 459 |
| Puger | ... | ... | 6 895 | 5 250 | - | - |
| Wuluhan | ... | ... | 17 395 | 1 579 | - | - |
| Ambulu | ... | ... | 10 546 | 17 524 | 722 | 573 |
| Tempurejo | ... | ... | 5 100 | 3 820 | - | - |
| Silo | ... | ... | - | - | - | - |
| Mayang | ... | ... | - | - | 2 400 | 962 |
| Mumbulsari | ... | ... | - | - | 382 | - |
| Jenggawah | ... | ... | - | - | - | 70 |
| Ajung | ... | ... | - | - | 1 290 | 793 |
| Rambipuji | ... | ... | - | - | 67 | - |
| Balung | ... | ... | - | 210 | - | - |
| Umbulsari | ... | ... | - | - | 104 | 406 |
| Sembo | ... | ... | - | - | 1 528 | 1 625 |
| Jombang | ... | ... | - | - | 465 | 209 |
| Sumberbaru | ... | ... | - | - | - | 849 |
| Tanggul | ... | ... | - | - | - | 711 |
| Bangsalsari | ... | ... | 1 200 | - | - | - |
| Panti | ... | ... | - | - | 86 | 139 |
| Sukorambi | ... | ... | - | - | 302 | 237 |
| Arjasa | ... | ... | - | - | - | - |
| Pakusari | ... | ... | - | - | 459 | - |
| Kalisat | ... | ... | - | - | 331 | 508 |
| Ledokombo | ... | ... | - | - | 1 397 | 314 |
| Sumberjambe | ... | ... | - | - | 2 386 | 724 |
| Sukowono | ... | ... | - | - | 820 | 1 250 |
| Jelbuk | ... | ... | - | - | - | - |
| Kaliwates | ... | ... | - | - | - | - |
| Sumbersari | ... | ... | - | - | - | - |
| Patrang | ... | ... | - | - | 29 | 117 |
| Kabupaten Jember | ... | ... | 41 136 | 28 383 | 13 720 | 10 051 |

Lanjutan Tabel/*Continued Table* 5.1.2

| Kecamatan Subdistrict | Bawang Putih Garlic | | Petai Chinese Cabbage | | Kacang Panjang Yardlong Bean | |
|--------------------------|------------------------|-------------------|--------------------------|-------------------|---------------------------------|-------------------|
| | 2021 | 2022 ^x | 2021 | 2022 ^x | 2021 | 2022 ^x |
| (1) | (16) | (17) | (18) | (19) | (20) | (21) |
| Kencong | ... | ... | - | - | 1 169 | 355 |
| Gumukmas | ... | ... | - | - | 739 | 533 |
| Puger | ... | ... | - | - | - | - |
| Wuluhan | ... | ... | - | - | 1 934 | 190 |
| Ambulu | ... | ... | - | - | 7 772 | 6 714 |
| Tempurejo | ... | ... | - | - | 5 774 | 2 243 |
| Silo | ... | ... | - | - | - | - |
| Mayang | ... | ... | 612 | 1 246 | 2 243 | 1 194 |
| Mumbulsari | ... | ... | - | - | 478 | 213 |
| Jenggawah | ... | ... | 67 | - | 1 170 | 710 |
| Ajung | ... | ... | - | - | 2 680 | 3 720 |
| Rambipuji | ... | ... | - | - | 505 | 195 |
| Balung | ... | ... | 794 | 256 | - | - |
| Umbulsari | ... | ... | - | - | 10 248 | 2 775 |
| Sembo | ... | ... | - | - | 7 979 | 4 647 |
| Jombang | ... | ... | - | - | 1 037 | 480 |
| Sumberbaru | ... | ... | - | - | - | 858 |
| Tanggul | ... | ... | 223 | - | 270 | 588 |
| Bangsalsari | ... | ... | - | - | - | - |
| Panti | ... | ... | 3 792 | - | - | - |
| Sukorambi | ... | ... | 3 090 | 6 542 | 215 | 82 |
| Arjasa | ... | ... | - | - | - | - |
| Pakusari | ... | ... | - | - | - | - |
| Kalisat | ... | ... | - | - | 215 | 489 |
| Ledokombo | ... | ... | - | - | - | - |
| Sumberjambe | ... | ... | - | - | - | - |
| Sukowono | ... | ... | - | - | - | - |
| Jelbuk | ... | ... | - | - | - | - |
| Kaliwates | ... | ... | 1 088 | 1 570 | - | - |
| Sumbersari | ... | ... | - | - | - | 193 |
| Patrang | ... | ... | 469 | 465 | 244 | - |
| Kabupaten Jember | ... | ... | 10 135 | 10 079 | 44 672 | 26 179 |

Catatan/Note:

Sumber/Source: BPS Statistik Pertanian Hortikultura SPH-SBS/BPS-Statistics Indonesia Agricultural Statistic for Horticulture SPH-SBS

Tabel
Table 5.1.3

**Luas Panen Tanaman Sayuran dan Buah-buahan Musim
Menurut Jenis Tanaman di Kabupaten Jember (ha)
2019–2022**
*Harvested Area of Seasonal Vegetables and Fruits by Kind
of Plant in Jember Regency (ha) 2019–2022*

| Jenis Tanaman/Kind of Plants | 2019 | 2020 | 2021 | 2022* |
|---|-------|-------|-------|--------|
| (1) | (2) | (3) | (4) | (5) |
| Sayuran/Vegetables: | | | | |
| Bawang Daun/Scallion | - | - | - | - |
| Bawang Merah/Shallots | 3 | 5 | 14 | 44 |
| Bawang Putih/Garlic | ... | ... | ... | ... |
| Bayam/Spinach | 75 | 89 | 105 | 128 |
| Buncis/String Bean | 99 | 157 | 187 | 139 |
| Cabai Besar/TW/Teropong/Chili/Big Chili | 543 | 824 | 452 | 361 |
| Cabai Keriting/Curly Chili | ... | ... | ... | 2 |
| Cabai Rawit/Chili/Cayenne Pepper | 1 930 | 1 874 | 2 107 | 2 059 |
| Jamur Tiram/Mushrooms | ... | ... | ... | 19 338 |
| Jamur Merang/Mushrooms | ... | ... | ... | 27 926 |
| Jamur Lainnya/Mushrooms | ... | ... | ... | - |
| Kacang Merah/Red Beans | ... | ... | ... | ... |
| Kacang Panjang/Long Beans | 538 | 569 | 511 | 340 |
| Kangkung/Water Spinach | 87 | 104 | 131 | 139 |
| Kembang Kol/Cauliflower | 12 | 8 | 9 | 10 |
| Kentang/Potato | ... | ... | ... | ... |

Lanjutan Tabel/*Continued Table* 5.1.3

| Jenis Tanaman/ <i>Kind of Plants</i> | 2019 | 2020 | 2021 | 2022* |
|--|-------|-------|-------|-------|
| (1) | (2) | (3) | (4) | (5) |
| Ketimun/ <i>Cucumber</i> | 158 | 173 | 137 | 134 |
| Kubis/ <i>Cabbage</i> | 301 | 222 | 303 | 158 |
| Labu Siam/ <i>Chayote</i> | 4 | - | 6 | 11 |
| Lobak/ <i>Radish</i> | - | - | - | - |
| Petsai/ <i>Chinese Cabbage/Mustard Green</i> | 195 | 236 | 242 | 246 |
| Terung/ <i>Eggplant</i> | 196 | 297 | 256 | 246 |
| Tomat/ <i>Tomato</i> | 121 | 175 | 130 | 109 |
| Wortel/ <i>Carrot</i> | ... | ... | ... | ... |
| Buah-buahan/Fruits: | | | | |
| Blewah/ <i>Blewah</i> | ... | ... | ... | ... |
| Melon/ <i>Melon</i> | 25 | 38 | 32 | 27 |
| Semangka/ <i>Watermelon</i> | 1 998 | 2 595 | 2 058 | 2 023 |

Catatan/*Note*:Sumber/*Source*: BPS Statistik Pertanian Hortikultura SPH-SBS/*BPS-Statistics Indonesia Agricultural Statistic for Horticulture SPH-SBS*

Tabel
Table 5.1.4

Produksi Tanaman Sayuran dan Buah-buahan Semusim Menurut Jenis Tanaman di Kabupaten Jember (kuintal) 2019–2022
Production of Seasonal Vegetables and Fruits by Kind of Plant in Jember Regency (quintal) 2019–2022

| Jenis Tanaman/Kind of Plants | 2019 | 2020 | 2021 | 2022* |
|--|---------|---------|---------|---------|
| (1) | (2) | (3) | (4) | (5) |
| Sayuran/Vegetables: | | | | |
| Bawang Daun/Scallion | | | | |
| Bawang Merah/Shallots | 223 | 205 | 1 486 | 4 331 |
| Bawang Putih/Garlic | ... | ... | ... | ... |
| Bayam/Spinach | 5 559 | 2 099 | 2 815 | 3 350 |
| Buncis/String Bean | 7 550 | 11 982 | 11 896 | 5 638 |
| Cabai Besar/TW/Teropong/Chili/Big Chili | 63 229 | 89 563 | 42 873 | 36 420 |
| Cabai Keriting/Curly Chili | ... | ... | ... | 149 |
| Cabai Rawit/Chili/Cayenne Pepper | 215 723 | 191 215 | 187 038 | 187 295 |
| Jamur Tiram ¹ /Mushrooms ¹ | ... | ... | ... | 6 173 |
| Jamur Merang ¹ /Mushrooms ¹ | ... | ... | ... | 29 165 |
| Jamur Lainnya ¹ /Mushrooms ¹ | ... | ... | ... | ... |
| Kacang Merah/Red Beans | ... | ... | ... | ... |
| Kacang Panjang/Long Beans | 49 466 | 53 146 | 44 672 | 26 179 |
| Kangkung/Water Spinach | 4 669 | 5 917 | 6 407 | 6 025 |
| Kembang Kol/Cauliflower | 939 | 1 160 | 668 | 1 124 |
| Kentang/Potato | ... | ... | ... | ... |

Lanjutan Tabel/*Continued Table 5.1.4*

| Jenis Tanaman/Kind of Plants | 2019 | 2020 | 2021 | 2022* |
|--|-------------|-------------|-------------|--------------|
| (1) | (2) | (3) | (4) | (5) |
| Ketimun/ <i>Cucumber</i> | 23 560 | 18 332 | 13 912 | 11 130 |
| Kubis/ <i>Cabbage</i> | 52 305 | 47 706 | 41 136 | 28 383 |
| Labu Siam/ <i>Chayote</i> | 374 | - | 154 | 2 108 |
| Lobak/ <i>Radish</i> | ... | ... | ... | ... |
| Petsai/ <i>Chinese Cabbage/Mustard Green</i> | 14 152 | 10 248 | 10 135 | 10 079 |
| Terung/ <i>Eggplant</i> | 26 628 | 33 407 | 25 706 | 28 456 |
| Tomat/ <i>Tomato</i> | 18 534 | 24 146 | 13 720 | 10 051 |
| Wortel/ <i>Carrot</i> | ... | ... | ... | ... |
| Buah-buahan/Fruits: | | | | |
| Blewah/ <i>Blewah</i> | ... | ... | ... | ... |
| Melon/ <i>Melon</i> | 5 660 | 9 413 | 8 120 | 5 807 |
| Semangka/ <i>Watermelon</i> | 464 900 | 504 478 | 431 223 | 337 770 |

Catatan/*Note:*Sumber/*Source:* BPS Statistik Pertanian Hortikultura SPH-SBS/*BPS-Statistics Indonesia Agricultural Statistic for Horticulture SPH-SBS*

Tabel
Table 5.1.5

Luas Panen Tanaman Biofarmaka Menurut Kecamatan dan Jenis Tanaman di Kabupaten Jember (m²) 2021 dan 2022
Harvested Area of Medicinal Plants by Subdistrict and Kind of Plant in Jember Regency (m²) 2021 and 2022

| Kecamatan Subdistrict | Jahe Ginger | | Laos/Lengkuas Galanga | | Kencur East Indian Galangal | |
|--------------------------|----------------|-------------------|--------------------------|-------------------|--------------------------------|-------------------|
| | 2021 | 2022 ^x | 2021 | 2022 ^x | 2021 | 2022 ^x |
| (1) | (2) | (3) | (4) | (5) | (6) | (7) |
| Kecong | - | 829 | - | 369 | - | 369 |
| Gumukmas | 63 | 70 | 91 | 51 | 60 | 51 |
| Puger | 90 | 355 | 138 | 78 | 48 | 78 |
| Wuluhan | 725 | 724 | - | - | - | - |
| Ambulu | 4 505 | 2 530 | 22 479 | 22 450 | 8 894 | 22 450 |
| Tempurejo | 4 825 | 4 800 | 4 500 | 4 500 | 5 500 | 4 500 |
| Silo | 133 400 | 67 150 | 639 | 675 | 747 | 675 |
| Mayang | 28 000 | 8 000 | 14 000 | 6 000 | 3 000 | 6 000 |
| Mumbulsari | - | - | - | - | - | - |
| Jenggawah | 644 | 556 | 213 | 209 | 140 | 209 |
| Ajung | 158 | 133 | 80 | 105 | 71 | 105 |
| Rambipuji | 7 | 18 | 7 | 4 | 7 | 4 |
| Balung | 202 | 178 | 162 | 136 | 372 | 136 |
| Umbulsari | - | - | - | 50 | - | 50 |
| Semboro | 107 | 57 | 142 | 125 | 87 | 125 |
| Jombang | 100 | 110 | - | 9 | 50 | 9 |
| Sumberbaru | 15 000 | 800 | 10 000 | 135 | 10 000 | 135 |
| Tanggul | 365 | 600 | 230 | 1 650 | 185 | 1 650 |
| Bangsalsari | 2 000 | 2 000 | 1 500 | 1 500 | 1 500 | 1 500 |
| Panti | 15 000 | 9 000 | 15 000 | 12 000 | 4 500 | 12 000 |
| Sukorambi | - | - | - | - | - | - |
| Arjasa | - | - | - | - | - | - |
| Pakusari | - | - | - | - | - | - |
| Kalisat | - | - | - | - | - | - |
| Ledokombo | 6 000 | 125 | 2 500 | 200 | 3 000 | 200 |
| Sumberjambe | - | - | - | - | - | - |
| Sukowono | 100 | - | - | - | - | - |
| Jelbuk | 900 | 1 350 | 850 | 1 650 | - | 1 650 |
| Kaliwates | - | - | - | - | - | - |
| Sumbersari | 30 | - | - | - | 14 | - |
| Patrang | 2 500 | 1 000 | 3 | 4 | 2 | 4 |
| Kabupaten Jember | 214 721 | 100 385 | 72 534 | 51 900 | 38 177 | 51 900 |

Lanjutan Tabel/Continued Table 5.1.5

| Kecamatan Subdistrict | Kunyit Turmeric | | Temulawak Java Turmeric | | Temu Ireng Black Turmeric | |
|--------------------------|--------------------|-------------------|----------------------------|-------------------|------------------------------|-------------------|
| | 2021 | 2022 ^x | 2021 | 2022 ^x | 2021 | 2022 ^x |
| (1) | (8) | (9) | (10) | (11) | (12) | (13) |
| Kencong | - | 1 461 | 1 110 | - | 343 | - |
| Gumukmas | 56 | 39 | 55 | 26 | 63 | 28 |
| Puger | 96 | 282 | - | 130 | - | 35 |
| Wuluhan | 2 253 | 2 251 | - | - | 2 132 | - |
| Ambulu | 9 218 | 2 179 | 6 118 | 5 383 | 2 446 | 2 391 |
| Tempurejo | 7 300 | 7 300 | 3 500 | - | - | - |
| Silo | 657 | 625 | 729 | 695 | 531 | 515 |
| Mayang | 17 000 | 8 500 | 7 000 | 3 000 | 4 000 | 4 000 |
| Mumbulsari | - | - | - | - | - | - |
| Jenggawah | 259 | 242 | 874 | 1 179 | 211 | 172 |
| Ajung | 103 | 92 | 72 | 88 | 51 | 35 |
| Rambipuji | 3 | 18 | - | 2 | 2 | - |
| Balung | 234 | 215 | 157 | - | 139 | - |
| Umbulsari | - | 150 | - | - | - | - |
| Semboro | 675 | 370 | 125 | 48 | 53 | 12 |
| Jombang | 135 | 126 | 70 | 106 | - | - |
| Sumberbaru | - | 175 | - | - | - | - |
| Tanggul | 305 | 1 300 | 260 | 1 200 | 190 | 1 100 |
| Bangsalsari | 2 000 | 2 000 | 2 000 | 2 000 | 1 000 | 1 000 |
| Panti | 19 000 | 17 000 | 14 000 | 11 000 | 11 000 | 10 000 |
| Sukorambi | - | - | - | - | - | - |
| Arjasa | - | - | - | - | - | - |
| Pakusari | - | - | - | - | - | - |
| Kalisat | - | - | - | - | - | - |
| Ledokombo | 3 000 | 100 | 2 000 | - | 500 | - |
| Sumberjambe | - | - | - | - | - | - |
| Sukowono | - | - | - | - | - | - |
| Jelbuk | 850 | 1 600 | - | - | - | - |
| Kaliwates | - | - | - | - | - | - |
| Sumbersari | 6 | 7 | 6 | - | - | - |
| Patrang | 4 | 8 | 70 | 30 | - | - |
| Kabupaten Jember | 63 154 | 46 040 | 38 146 | 24 887 | 22 661 | 19 288 |

Catatan/Note:

Sumber/Source: BPS Statistik Pertanian Hortikultura SPH-TBF/BPS-Statistics Indonesia Agricultural Statistic for Horticulture SPH-TBF

Tabel
Table 5.1.6

Produksi Tanaman Biofarmaka Menurut Kecamatan dan Jenis Tanaman di Kabupaten Jember (kg) 2021 dan 2022
Production of Medicinal Plants by Subdistrict and Kind of Plant in Jember Regency (kg) 2021 and 2022

| Kecamatan Subdistrict | Jahe Ginger | | Laos/Lengkuas Galanga | | Kencur East Indian Galangal | |
|--------------------------|----------------|-------------------|--------------------------|-------------------|--------------------------------|-------------------|
| | 2021 | 2022 ^x | 2021 | 2022 ^x | 2021 | 2022 ^x |
| (1) | (2) | (3) | (4) | (5) | (6) | (7) |
| Kecong | 2 720 | 1 686 | 1 390 | 769 | 1 532 | 789 |
| Gumukmas | 170 | 245 | 107 | 154 | 96 | 78 |
| Puger | 690 | 1 205 | 360 | 167 | 82 | 357 |
| Wuluhan | 1 386 | 2 408 | 622 | - | 250 | - |
| Ambulu | 6 223 | 5 864 | 188 763 | 75 548 | 28 507 | 21 402 |
| Tempurejo | 1 208 | 9 200 | 3 377 | 13 375 | 1 370 | 7 875 |
| Silo | 241 125 | 121 375 | 3 150 | 2 325 | 3 539 | 2 119 |
| Mayang | 28 000 | 12 120 | 32 000 | 18 500 | 1 800 | 3 522 |
| Mumbulsari | - | - | - | - | - | - |
| Jenggawah | 940 | 824 | 750 | 735 | 144 | 170 |
| Ajung | 479 | 168 | 395 | 218 | 181 | 82 |
| Rambipuji | - | 38 | 14 | 13 | 7 | 50 |
| Balung | 364 | 320 | 272 | 332 | 483 | 396 |
| Umbulsari | - | - | - | 109 | - | - |
| Semboro | 229 | 94 | 363 | 254 | 121 | 40 |
| Jombang | 400 | 295 | 525 | 37 | 95 | 102 |
| Sumberbaru | 40 500 | 1 750 | 20 000 | 405 | 22 325 | 950 |
| Tanggul | 500 | 750 | 460 | 5 350 | 225 | 2 850 |
| Bangsalsari | 2 400 | 2 780 | 2 250 | 4 831 | 750 | 2 300 |
| Panti | 33 500 | 13 700 | 53 500 | 33 900 | 27 000 | 3 240 |
| Sukorambi | - | - | - | - | - | - |
| Arjasa | - | - | - | - | - | - |
| Pakusari | - | - | - | - | - | - |
| Kalisat | - | - | - | - | - | - |
| Ledokombo | 28 250 | 421 | 25 635 | 1 016 | 7 155 | 2 635 |
| Sumberjambe | - | - | - | - | - | - |
| Sukowono | 100 | - | - | - | - | - |
| Jelbuk | 975 | 3 450 | 1 050 | 4 273 | - | - |
| Kaliwates | - | - | - | - | - | - |
| Sumbersari | 380 | - | - | - | 18 | 15 |
| Patrang | 2 175 | 2 969 | 28 | 23 | 4 | 11 |
| Kabupaten Jember | 392 714 | 181 662 | 335 011 | 162 334 | 95 684 | 48 983 |

Lanjutan Tabel/*Continued Table* 5.1.6

| Kecamatan Subdistrict | Kunyit Turmeric | | Temulawak Java Turmeric | | Temu Ireng Black Turmeric | |
|--------------------------|--------------------|-------------------|----------------------------|-------------------|------------------------------|-------------------|
| | 2021 | 2022 ^x | 2021 | 2022 ^x | 2021 | 2022 ^x |
| (1) | (8) | (9) | (10) | (11) | (12) | (13) |
| Kencong | 4 790 | 3 634 | 3 576 | - | 1 345 | - |
| Gumukmas | 93 | 127 | 125 | 112 | 183 | 92 |
| Puger | 192 | 343 | - | 557 | - | 59 |
| Wuluhan | 14 366 | 5 450 | 429 | - | 4 266 | - |
| Ambulu | 20 007 | 5 986 | 22 912 | 19 737 | 16 656 | 9 102 |
| Tempurejo | 1 814 | 7 625 | 3 700 | - | - | - |
| Silo | 3 985 | 1 790 | 3 630 | 2 485 | 2 560 | 1 480 |
| Mayang | 30 000 | 20 900 | 4 000 | 8 000 | 3 700 | 8 400 |
| Mumbulsari | - | - | - | - | - | - |
| Jenggawah | 760 | 709 | 1 774 | 2 381 | 294 | 240 |
| Ajung | 397 | 209 | 226 | 136 | 210 | 71 |
| Rambipuji | 5 | 69 | - | 6 | 4 | - |
| Balung | 421 | 401 | 204 | - | 167 | - |
| Umbulsari | - | 327 | - | - | - | - |
| Semboro | 1 790 | 789 | 240 | - | 173 | 26 |
| Jombang | 445 | 424 | 635 | 304 | 110 | - |
| Sumberbaru | - | 655 | - | - | - | - |
| Tanggul | 515 | 2 300 | 525 | 2 800 | 550 | 2 640 |
| Bangsalsari | 5 000 | 4 500 | 3 400 | 3 300 | 1 400 | 2 230 |
| Panti | 74 000 | 29 197 | 43 500 | 12 514 | 23 250 | 15 100 |
| Sukorambi | - | - | - | - | - | - |
| Arjasa | - | - | - | - | - | - |
| Pakusari | - | - | - | - | - | - |
| Kalisat | - | - | - | - | - | - |
| Ledokombo | 24 400 | 321 | 7 950 | - | 2 000 | - |
| Sumberjambe | - | - | - | - | - | - |
| Sukowono | - | - | - | - | - | - |
| Jelbuk | 975 | 3 842 | - | - | - | - |
| Kaliwates | - | - | - | - | - | - |
| Sumbersari | 182 | 16 | 60 | - | - | - |
| Patrang | 11 | 23 | 179 | 63 | - | - |
| Kabupaten Jember | 184 148 | 89 637 | 97 065 | 52 395 | 56 868 | 39 440 |

Catatan/Note:

Sumber/Source: BPS Statistik Pertanian Hortikultura SPH-TBF/BPS-Statistics Indonesia *Agricultural Statistic for Horticulture SPH-TBF*

Tabel
Table 5.1.7

Luas Panen Tanaman Biofarmaka Menurut Jenis Tanaman di Kabupaten Jember (m²) 2019–2022
Harvested Area of Medicinal Plants by Kind of Plant in Jember Regency (m²) 2019–2022

| Jenis Tanaman Kind of Plants | 2019 | 2020 | 2021 | 2022 ^x |
|---|---------|---------|---------|-------------------|
| (1) | (2) | (3) | (4) | (5) |
| Jeruk Nipis ¹ | ... | ... | ... | 3,46 |
| Mahkota Dewa ¹ / <i>Phaleria Macrocarpa</i> ¹ | 3 483 | 3 489 | 2 207 | 685 |
| Serai | ... | ... | ... | 10 300 |
| Jahe/ <i>Ginger</i> | 246 867 | 267 448 | 214 721 | 100 385 |
| Kapulaga/ <i>Java Cardamon</i> | 7 823 | 30 733 | 40 382 | 23 789 |
| Kencur/ <i>East Indian Galangal</i> | 68 972 | 35 077 | 38 177 | 25 502 |
| Kunyit/ <i>Turmeric</i> | 64 877 | 82 214 | 63 154 | 46 040 |
| Laos/ <i>Lengkuas/Galanga</i> | 82 128 | 263 301 | 72 534 | 51 900 |
| Lempuyang/ <i>Zingiber Aromaticum</i> | 29 565 | 21 332 | 3 032 | 3 993 |
| Lidah Buaya/ <i>Aloevera</i> | 455 | 1 127 | 501 | 1 445 |
| Mengkudu ¹ / <i>Indian Mulberry</i> ¹ | 3 934 | 34 846 | 12 315 | 7 761 |
| Temuireng/ <i>Black Turmeric</i> | 45 257 | 34 657 | 22 661 | 19 288 |
| Temukunci/ <i>Chinese Keys</i> | 36 291 | 40 562 | 37 203 | 17 259 |
| Temulawak/ <i>Java Turmeric</i> | 52 377 | 54 139 | 38 146 | 24 887 |
| Sambiloto/ <i>King of Bitter</i> | 586 | 1 389 | 644 | 591 |

Catatan/Note: ¹ Satuan luas panen dalam pohon/*The unit of harvested area are tree*

Sumber/Source: BPS Statistik Pertanian Hortikultura SPH-TBF/BPS-Statistics Indonesia *Agricultural Statistic for Horticulture SPH-TBF*

Tabel
Table 5.1.8**Produksi Tanaman Biofarmaka Menurut Jenis Tanaman di Kabupaten Jember (kg) 2019–2022**
Production of Medicinal Plants by Kind of Plant in Jember Regency (kg) 2019–2022

| Jenis Tanaman Kind of Plants | 2019 | 2020 | 2021 | 2022 ^x |
|--|---------|---------|---------|-------------------|
| (1) | (2) | (3) | (4) | (5) |
| Jeruk Nipis | ... | ... | ... | 16 668 |
| Mahkota Dewa/ <i>Phaleria Macrocarpa</i> | 4 035 | 11 461 | 16 620 | 6 451 |
| Serai | ... | ... | ... | 24 610 |
| Jahe/ <i>Ginger</i> | 420 400 | 776 377 | 392 714 | 181 662 |
| Kapulaga/ <i>Java Cardamon</i> | 8 858 | 6 921 | 6 057 | 67 096 |
| Kencur/ <i>East Indian Galangal</i> | 48 806 | 21 624 | 95 684 | 48 983 |
| Kunyit/ <i>Turmeric</i> | 175 789 | 326 035 | 184 148 | 89 637 |
| Laos/ <i>Lengkuas/Galanga</i> | 206 621 | 326 626 | 335 011 | 162 334 |
| Lempuyang/ <i>Zingiber Aromaticum</i> | 25 992 | 82 525 | 33 911 | 27 524 |
| Lidah Buaya/ <i>Aloevera</i> | 1 397 | 6 814 | 5 974 | 9 149 |
| Mengkudu/ <i>Indian Mulberry</i> | 10 236 | 256 710 | 556 786 | 117 491 |
| Temuireng/ <i>Black Turmeric</i> | 66 998 | 122 275 | 56 868 | 39 440 |
| Temukunci/ <i>Chinese Keys</i> | 31 478 | 135 678 | 39 551 | 23 011 |
| Temulawak/ <i>Java Turmeric</i> | 187 594 | 170 423 | 97 065 | 52 395 |
| Sambiloto/ <i>King of Bitter</i> | 531 | 3 140 | 2 134 | 2 162 |

Catatan/Note:

Sumber/Source: BPS Statistik Pertanian Hortikultura SPH-TBF/BPS-Statistics Indonesia Agricultural Statistic for Horticulture SPH-TBF

Tabel
Table 5.1.9

Luas Panen Tanaman Hias Menurut Kecamatan dan Jenis Tanaman di Kabupaten Jember (m²) 2021 dan 2022^x
Harvested Area of Ornamental Plants by Subdistrict and Kind of Plant in Jember Regency (m²) 2021 and 2022^x

| Kecamatan Subdistrict | Angrek Pot/Orchid | | Anggrek Potong/Orchid | |
|--------------------------|-------------------|-------------------|-----------------------|-------------------|
| | 2021 | 2022 ^x | 2021 | 2022 ^x |
| (1) | (2) | (3) | (4) | (5) |
| Kencong | ... | ... | - | - |
| Gumukmas | ... | ... | - | - |
| Puger | ... | ... | - | - |
| Wuluhan | ... | ... | - | - |
| Ambulu | ... | ... | - | 113 |
| Tempurejo | ... | ... | - | - |
| Silo | ... | ... | - | 50 |
| Mayang | ... | ... | - | - |
| Mumbulsari | ... | ... | - | - |
| Jenggawah | ... | ... | - | - |
| Ajung | ... | ... | - | - |
| Rambipuji | ... | ... | - | - |
| Balung | ... | ... | - | - |
| Umbulsari | ... | ... | - | - |
| Semoro | ... | ... | - | 11 |
| Jombang | ... | ... | - | - |
| Sumberbaru | ... | ... | - | - |
| Tanggul | ... | ... | - | - |
| Bangsalsari | ... | ... | - | - |
| Panti | ... | ... | - | - |
| Sukorambi | ... | ... | - | - |
| Arjasa | ... | ... | - | - |
| Pakusari | ... | ... | - | - |
| Kalisat | ... | ... | - | - |
| Ledokombo | ... | ... | - | - |
| Sumberjambe | ... | ... | - | - |
| Sukowono | ... | ... | - | - |
| Jelbuk | ... | ... | - | - |
| Kaliwates | ... | ... | - | - |
| Sumbersari | ... | ... | - | - |
| Patrang | ... | ... | - | 3 |
| Kabupaten Jember | ... | ... | - | 177 |

Lanjutan Tabel/*Continued Table* 5.1.9

| Kecamatan Subdistrict | Krisan/Chrysantemum | | Mawar/Rose | |
|--------------------------|---------------------|-------------------|----------------|-------------------|
| | 2021 | 2022 ^x | 2021 | 2022 ^x |
| (1) | (6) | (7) | (8) | (9) |
| Kencong | ... | - | - | - |
| Gumukmas | ... | - | 1 051 | 2 860 |
| Puger | ... | - | - | 1 408 |
| Wuluhan | ... | - | 1 812 | 1 804 |
| Ambulu | ... | - | - | - |
| Tempurejo | ... | - | 1 260 | 1 400 |
| Silo | ... | - | 748 | 788 |
| Mayang | ... | - | - | - |
| Mumbulsari | ... | - | - | - |
| Jenggawah | ... | - | - | - |
| Ajung | ... | - | - | - |
| Rambipuji | ... | - | 15 | - |
| Balung | ... | - | - | - |
| Umbulsari | ... | - | - | - |
| Semboro | ... | - | 14 | 155 |
| Jombang | ... | - | - | - |
| Sumberbaru | ... | - | - | 216 |
| Tanggul | ... | - | 50 | 10 |
| Bangsalsari | ... | - | - | - |
| Panti | ... | - | - | - |
| Sukorambi | ... | - | 5 864 | 37 000 |
| Arjasa | ... | - | - | - |
| Pakusari | ... | - | - | - |
| Kalisat | ... | - | - | - |
| Ledokombo | ... | - | - | - |
| Sumberjambe | ... | - | - | - |
| Sukowono | ... | - | - | - |
| Jelbuk | ... | - | - | - |
| Kaliwates | ... | - | - | 845 |
| Sumbersari | ... | - | 28 | - |
| Patrang | ... | 1 | 110 900 | 76 457 |
| Kabupaten Jember | ... | 1 | 121 742 | 122 943 |

Lanjutan Tabel/Continued Table 5.1.9

| Kecamatan Subdistrict | Sedap Malam/Tuberose | | Melati Jasmine | | Palem Palm | |
|--------------------------|----------------------|-------------------|-------------------|-------------------|---------------|-------------------|
| | 2021 | 2022 ^x | 2021 | 2022 ^x | 2021 | 2022 ^x |
| (1) | (10) | (11) | (12) | (13) | (14) | (15) |
| Kencong | ... | - | - | - | - | - |
| Gumukmas | ... | - | 1 | - | - | - |
| Puger | ... | - | - | 74 | - | 12 |
| Wuluhan | ... | - | - | - | - | - |
| Ambulu | ... | - | 1 210 | 1 941 | - | - |
| Tempurejo | ... | - | 50 | 445 | - | - |
| Silo | ... | - | 663 | 905 | - | - |
| Mayang | ... | - | - | - | - | - |
| Mumbulsari | ... | - | - | - | - | - |
| Jenggawah | ... | - | - | - | - | - |
| Ajung | ... | - | - | - | - | - |
| Rambipuji | ... | - | 11 | - | - | - |
| Balung | ... | - | 14 | 24 | - | - |
| Umbulsari | ... | - | - | - | - | 6 |
| Semoro | ... | 1 | 9 | 7 | 4 | 1 |
| Jombang | ... | - | 2 | - | - | - |
| Sumberbaru | ... | 2 | - | 313 | - | - |
| Tanggul | ... | 10 | 42 | 35 | - | - |
| Bangsalsari | ... | - | 10 | 29 | - | - |
| Panti | ... | - | - | - | - | - |
| Sukorambi | ... | - | - | - | - | - |
| Arjasa | ... | - | - | - | - | - |
| Pakusari | ... | - | - | - | - | - |
| Kalisat | ... | - | - | - | - | - |
| Ledokombo | ... | - | - | - | - | - |
| Sumberjambe | ... | - | - | - | - | - |
| Sukowono | ... | - | - | - | - | - |
| Jelbuk | ... | - | - | - | - | - |
| Kaliwates | ... | - | - | - | 21 | 42 |
| Sumbersari | ... | - | 27 | - | - | - |
| Patrang | ... | - | 52 | 33 | - | - |
| Kabupaten Jember | ... | 13 | 2 091 | 3 806 | 25 | 61 |

Catatan/Note:

Sumber/Source: Dinas Tanaman Pangan Hortikultura dan Perkebunan Kabupaten Jember/Departement of Crops Horticulture and Plantation Service Regency of Jember

Tabel
Table 5.1.10

Produksi Tanaman Hias Menurut Kecamatan dan Jenis Tanaman di Kabupaten Jember (tangkai) 2021 dan 2022^x
Production of Ornamental Plants by Subdistrict and Kind of Plant in Jember Regency (stalks) 2021 and 2022^x

| Kecamatan Subdistrict | Angrek Pot/Orchid | | Anggrek Potong/Orchid | |
|--------------------------|-------------------|-------------------|-----------------------|-------------------|
| | 2021 | 2022 ^x | 2021 | 2022 ^x |
| (1) | (2) | (3) | (4) | (5) |
| Kencong | ... | - | ... | - |
| Gumukmas | ... | - | ... | - |
| Puger | ... | - | ... | - |
| Wuluhan | ... | ... | ... | - |
| Ambulu | ... | ... | ... | 298 |
| Tempurejo | ... | ... | ... | - |
| Silo | ... | - | ... | 177 |
| Mayang | ... | - | ... | - |
| Mumbulsari | ... | - | ... | - |
| Jenggawah | ... | - | ... | - |
| Ajung | ... | - | ... | - |
| Rambipuji | ... | - | ... | - |
| Balung | ... | - | ... | - |
| Umbulsari | ... | - | ... | - |
| Semoro | ... | 1 | ... | 48 |
| Jombang | ... | - | ... | - |
| Sumberbaru | ... | 2 | ... | - |
| Tanggul | ... | 10 | ... | - |
| Bangsalsari | ... | - | ... | - |
| Panti | ... | - | ... | - |
| Sukorambi | ... | - | ... | - |
| Arjasa | ... | - | ... | - |
| Pakusari | ... | - | ... | - |
| Kalisat | ... | - | ... | - |
| Ledokombo | ... | - | ... | - |
| Sumberjambe | ... | - | ... | - |
| Sukowono | ... | - | ... | - |
| Jelbuk | ... | - | ... | - |
| Kaliwates | ... | - | ... | - |
| Sumbersari | ... | - | ... | - |
| Patrang | ... | - | ... | 11 |
| Kabupaten Jember | ... | 13 | ... | 534 |

Lanjutan Tabel/Continued Table 5.1.10

| Kecamatan Subdistrict | Krisan/Chrysantemum | | Mawar/Rose | |
|--------------------------|---------------------|-------------------|----------------|-------------------|
| | 2021 | 2022 ^x | 2021 | 2022 ^x |
| (1) | (6) | (7) | (8) | (9) |
| Kencong | ... | - | - | - |
| Gumukmas | ... | - | 1 051 | 3 860 |
| Puger | ... | - | - | 2 428 |
| Wuluhan | ... | - | 1 812 | 2 804 |
| Ambulu | ... | - | - | - |
| Tempurejo | ... | - | 1 260 | 2 400 |
| Silo | ... | - | 748 | 1 088 |
| Mayang | ... | - | - | - |
| Mumbulsari | ... | - | - | - |
| Jenggawah | ... | - | - | - |
| Ajung | ... | - | - | - |
| Rambipuji | ... | - | 29 | - |
| Balung | ... | - | - | - |
| Umbulsari | ... | - | - | - |
| Semboro | ... | - | 21 | 261 |
| Jombang | ... | - | - | - |
| Sumberbaru | ... | - | - | 316 |
| Tanggul | ... | - | 105 | 20 |
| Bangsalsari | ... | - | - | - |
| Panti | ... | - | - | - |
| Sukorambi | ... | - | 23 364 | 72 500 |
| Arjasa | ... | - | - | - |
| Pakusari | ... | - | - | - |
| Kalisat | ... | - | - | - |
| Ledokombo | ... | - | - | - |
| Sumberjambe | ... | - | - | - |
| Sukowono | ... | - | - | - |
| Jelbuk | ... | - | - | - |
| Kaliwates | ... | - | - | 1 645 |
| Sumbersari | ... | - | 28 | - |
| Patrang | ... | 24 | 111 050 | 81 341 |
| Kabupaten Jember | ... | 24 | 139 468 | 168 663 |

Lanjutan Tabel/*Continued Table* 5.1.10

| Kecamatan Subdistrict | Sedap Malam/ <i>Tuberose</i> | | Melati <i>Jasmine</i> | | Palem <i>Palm</i> | |
|--------------------------|------------------------------|-------------------|--------------------------|-------------------|----------------------|-------------------|
| | 2021 | 2022 ^x | 2021 | 2022 ^x | 2021 | 2022 ^x |
| (1) | (10) | (11) | (12) | (13) | (14) | (15) |
| Kencong | ... | - | - | - | - | - |
| Gumukmas | ... | - | 1 | - | - | - |
| Puger | ... | - | - | 74 | - | 12 |
| Wuluhan | ... | - | - | - | - | - |
| Ambulu | ... | - | 1 242 | 3 014 | - | - |
| Tempurejo | ... | - | 50 | 490 | - | - |
| Silo | ... | - | 663 | 905 | - | - |
| Mayang | ... | - | - | - | - | - |
| Mumbulsari | ... | - | - | - | - | - |
| Jenggawah | ... | - | - | - | - | - |
| Ajung | ... | - | - | - | - | - |
| Rambipuji | ... | - | 11 | - | - | - |
| Balung | ... | - | 16 | 24 | - | - |
| Umbulsari | ... | - | - | - | - | 6 |
| Semoro | ... | 24 | 11 | 8 | 4 | 1 |
| Jombang | ... | - | 8 | - | - | - |
| Sumberbaru | ... | 108 | - | 313 | - | - |
| Tanggul | ... | 191 | 56 | 74 | - | - |
| Bangsalsari | ... | - | 10 | 44 | - | - |
| Panti | ... | - | - | - | - | - |
| Sukorambi | ... | - | - | - | - | - |
| Arjasa | ... | - | - | - | - | - |
| Pakusari | ... | - | - | - | - | - |
| Kalisat | ... | - | - | - | - | - |
| Ledokombo | ... | - | - | - | - | - |
| Sumberjambe | ... | - | - | - | - | - |
| Sukowono | ... | - | - | - | - | - |
| Jelbuk | ... | - | - | - | - | - |
| Kaliwates | ... | - | - | - | 37 | 52 |
| Sumbersari | ... | - | 27 | 16 | - | - |
| Patrang | ... | - | 52 | 33 | - | - |
| Kabupaten Jember | ... | 323 | 2 147 | 4 995 | 41 | 71 |

Tabel 5.1.11 **Luas Panen Tanaman Hias Menurut Jenis Tanaman di Kabupate Jember (m²) 2019–2022**
Table 5.1.11 **Harvested Area of Ornamental Plants by Kind of Plant in Jember Regency (m²) 2019–2022**

| Jenis Tanaman Kind of Plants | 2019 | 2020 | 2021 | 2022* |
|--------------------------------------|--------|--------|---------|---------|
| (1) | (2) | (3) | (4) | (5) |
| Aglaonema | - | - | - | 1 062 |
| Anggrek Pot/Orchid | ... | ... | ... | - |
| Anggrek Potong/Orchid | ... | ... | ... | 177 |
| Anthurium Bunga/Flamingo Lily Flower | 43 | 218 | 51 | 77 |
| Bromelia | ... | ... | ... | - |
| Bugenvil | ... | ... | ... | - |
| Cordyline | ... | ... | ... | 8 |
| Dracaena/Dracaena | ... | ... | ... | - |
| Gerbera (Herbras) | 53 | 26 | ... | - |
| Heliconia (Pisang-Pisangan) | - | - | - | 107 |
| Ixora (Soka) | ... | ... | ... | 10 |
| Krisan/Chrysantemum | ... | ... | ... | 1 |
| Mawar/Rose | 51 368 | 54 657 | 121 742 | 122 943 |
| Melati/Jasmine | 2 387 | 2 345 | 2 091 | 3 806 |
| Pakis/Leather Leaf Fern | ... | ... | ... | 10 |
| Palem/Palm | 30 000 | 10 005 | 25 | 61 |
| Phylodendron/Phylodendron | ... | ... | ... | - |
| Puring | ... | ... | ... | 14 |
| Sansevieria (Pedang-Pedangan) | 86 | 79 | 25 | 105 |
| Sedap Malam/Tuberose | - | - | - | 13 |

Catatan/Note:

Sumber/Source: BPS Statistik Pertanian Hortikultura SPH-TH/BPS-Statistics Indonesia Agricultural Statistik for Horticulture SPH-TH

Tabel
Table 5.1.12

**Produksi Tanaman Hias Menurut Jenis Tanaman di
Kabupaten Jember (tangkai) 2019–2022**
*Production of Ornamental Plants by Kind of Plant Jember
Regency (stalks) 2019–2022*

| Jenis Tanaman <i>Kind of Plants</i> | 2019 | 2020 | 2021 | 2022 ^a |
|---|--------|--------|---------|-------------------|
| (1) | (2) | (3) | (4) | (5) |
| Aglaonema ¹ | ... | ... | ... | 1 172 |
| Anggrek Pot ¹ / <i>Orchid</i> ¹ | ... | ... | ... | - |
| Anggrek Potong/ <i>Orchid</i> | ... | ... | ... | 534 |
| Anthurium Bunga ¹ / <i>Flamingo Lily Flower</i> ¹ | 263 | 854 | 175 | 163 |
| Bromelia ¹ | ... | ... | ... | - |
| Bugenvil ¹ | ... | ... | ... | - |
| Cordyline ¹ | ... | ... | ... | 29 |
| Dracaena ¹ / <i>Dracaena</i> ¹ | ... | ... | ... | - |
| Gerbera (<i>Herbras</i>) | 149 | 73 | ... | - |
| Heliconia (<i>Pisang-Pisangan</i>) ¹ | ... | ... | ... | 172 |
| <i>Ixora (Soka)</i> ¹ | ... | ... | ... | 100 |
| Krisan/ <i>Chrysantemum</i> | ... | ... | ... | 24 |
| Mawar/ <i>Rose</i> | 42 607 | 44 459 | 139 468 | 168 663 |
| Melati ² / <i>Jasmine</i> ² | 1 211 | 2 495 | 2 147 | 4 995 |
| Pakis ² / <i>Leather Leaf Fern</i> ² | ... | ... | ... | 100 |
| Palem ¹ / <i>Palm</i> ¹ | 35 000 | 10 005 | 41 | 71 |
| Phylodendron ¹ / <i>Phylodendron</i> ¹ | ... | ... | ... | - |
| Puring ¹ | ... | ... | ... | 106 |
| Sansevieria (<i>Pedang-Pedangan</i>) ¹ | 144 | 92 | 25 | 219 |
| Sedap Malam/ <i>Tuberose</i> | - | - | - | 323 |

Catatan/Note: ¹ Satuan produksi dalam pohon/*The unit of production are tree*

² Satuan produksi dalam kg/*The unit of production are kg*

Sumber/Source: BPS Statistik Pertanian Hortikultura SPH-TH/BPS-Statistics Indonesia *Agricultural Statistik for Horticulture SPH-TH*

Tabel
Table 5.1.13

Produksi Buah-buahan Menurut Kecamatan dan Jenis Tanaman di Kabupaten Jember (kuintal) 2021 dan 2022^x
Production of Fruits by Subdistrict and Kind of Plant in Jember Regency (kuintal) 2021 and 2022^x

| Kecamatan Subdistrict | Mangga/Mango | | Durian/Durian | |
|--------------------------|----------------|-------------------|---------------|-------------------|
| | 2021 | 2022 ^x | 2021 | 2022 ^x |
| (1) | (2) | (3) | (4) | (5) |
| Kencong | 1 372 | 3 848 | 102 | - |
| Gumukmas | 20 842 | 8 840 | 84 | 58 |
| Puger | 1 583 | 2 859 | 17 | 70 |
| Wuluh | 20 427 | 35 088 | - | - |
| Ambulu | 5 652 | 6 836 | - | - |
| Tempurejo | 4 830 | 485 | - | 134 |
| Silo | 6 395 | 6 405 | 375 | 1 514 |
| Mayang | 3 440 | 5 600 | 682 | 923 |
| Mumbulsari | 1 826 | 1 026 | 30 | 243 |
| Jenggawah | 4 902 | 2 430 | 356 | 710 |
| Ajung | 430 | 50 | 225 | 73 |
| Rambipuji | 4 466 | 3 030 | 125 | 310 |
| Balung | - | - | 54 | 63 |
| Umbulsari | 438 | 1 063 | 24 | 151 |
| Semboro | 2 867 | 2 554 | 1 662 | 882 |
| Jombang | 2 284 | 1 800 | 661 | 56 |
| Sumberbaru | 4 944 | 6 340 | 7 025 | 17 426 |
| Tanggul | 21 | 2 | 42 | 4 202 |
| Bangsalsari | 981 | - | 1 857 | 1 515 |
| Panti | 1 937 | 377 | 4 219 | 4 898 |
| Sukorambi | 300 | 1 539 | 4 116 | 413 |
| Arjasa | 4 527 | 3 071 | 1 561 | 788 |
| Pakusari | 1 147 | 2 436 | 997 | 589 |
| Kalisat | 3 350 | 3 585 | 143 | 2 471 |
| Ledokombo | 1 603 | 1 567 | 2 696 | 11 701 |
| Sumberjambe | 643 | 1 054 | 1 896 | 49 923 |
| Sukowono | 386 | 451 | 337 | 4 200 |
| Jelbuk | 2 085 | 127 | 886 | 10 376 |
| Kaliwates | 267 | 396 | 37 | 51 |
| Sumbersari | 253 | 2 144 | 14 | 94 |
| Patrang | 1 910 | 107 | 6 782 | 2 912 |
| Kabupaten Jember | 106 109 | 105 108 | 37 005 | 116 746 |

Lanjutan Tabel/*Continued Table* 5.1.13

| Kecamatan Subdistrict | Jeruk Siam/Orange/Tangerine | | Pisang/Banana | |
|--------------------------|-----------------------------|-------------------|----------------|-------------------|
| | 2021 | 2022 ^x | 2021 | 2022 ^x |
| (1) | (6) | (7) | (8) | (9) |
| Kencong | 222 525 | ... | 974 | 53 810 |
| Gumukmas | 62 805 | ... | 13 125 | 10 354 |
| Puger | 395 | ... | 2 321 | 4 733 |
| Wuluhan | 491 | ... | 4 138 | 4 213 |
| Ambulu | 1 759 | ... | 10 290 | 15 675 |
| Tempurejo | 469 | ... | 22 760 | 22 755 |
| Silo | - | ... | 30 834 | 39 245 |
| Mayang | 1 053 | ... | 7 130 | 11 985 |
| Mumbulsari | 836 | ... | 7 952 | 26 642 |
| Jenggawah | 19 045 | ... | 8 862 | 7 432 |
| Ajung | 8 500 | ... | 2 500 | 5 150 |
| Rambipuji | 1 812 | ... | 6 893 | 4 600 |
| Balung | 148 | ... | 1 524 | 12 534 |
| Umbulsari | 284 000 | ... | 15 651 | 67 026 |
| Semboro | 581 817 | ... | 2 076 | 1 582 |
| Jombang | 438 202 | ... | 1 067 | 829 |
| Sumberbaru | 52 571 | ... | 525 381 | 110 000 |
| Tanggul | 33 200 | ... | 38 143 | 25 635 |
| Bangsalsari | - | ... | 74 749 | 95 918 |
| Panti | 1 440 | ... | 4 906 | 8 185 |
| Sukorambi | - | ... | 1 326 | 12 883 |
| Arjasa | 95 | ... | 2 512 | 2 888 |
| Pakusari | - | ... | 165 | 120 |
| Kalisat | - | ... | 87 996 | 87 527 |
| Ledokombo | - | ... | 12 686 | 32 474 |
| Sumberjambe | 121 | ... | 6 923 | 6 651 |
| Sukowono | - | ... | 17 738 | 61 289 |
| Jelbuk | 63 | ... | 4 522 | 19 625 |
| Kaliwates | - | ... | 3 200 | 968 |
| Sumbersari | - | ... | 267 | 72 |
| Patrang | 1 877 | ... | 1 041 | 2 887 |
| Kabupaten Jember | 1 713 223 | ... | 919 650 | 755 687 |

Lanjutan Tabel/Continued Table 5.1.13

| Kecamatan Subdistrict | Pepaya/Papaya | | Salak/Snakefruit | |
|--------------------------|----------------|----------------|------------------|---------------|
| | 2021 | 2022* | 2021 | 2022* |
| | (10) | (11) | (12) | (13) |
| Kencong | 532 | 9 520 | 341 | - |
| Gumukmas | 21 938 | 6 556 | 13 700 | 13 827 |
| Puger | 5 606 | 3 365 | 519 | 207 |
| Wuluhan | 2 507 | 53 706 | 711 | 922 |
| Ambulu | 7 301 | 7 240 | 1 261 | 1 133 |
| Tempurejo | 226 | 345 | - | - |
| Silo | 63 572 | 92 384 | 44 | 507 |
| Mayang | 2 287 | 9 591 | 122 | 356 |
| Mumbulsari | 19 102 | 19 512 | 641 | 2 721 |
| Jenggawah | 4 617 | 1 910 | 424 | 702 |
| Ajung | 12 100 | 2 153 | 80 | 178 |
| Rambipuji | 3 786 | 2 100 | 342 | 160 |
| Balung | 3 161 | 1 081 | 58 | 53 |
| Umbulsari | 2 745 | 2 334 | 21 500 | 21 453 |
| Semboro | 2 512 | 1 442 | 2 052 | 1 753 |
| Jombang | 19 697 | 13 931 | 170 | 911 |
| Sumberbaru | 10 322 | 13 250 | 10 362 | 2 250 |
| Tanggul | 3 838 | 5 232 | 1 185 | 2 285 |
| Bangsalsari | - | 322 | - | - |
| Panti | 2 603 | 7 538 | - | - |
| Sukorambi | 979 | 3 211 | 754 | 4 400 |
| Arjasa | 3 847 | 6 685 | 566 | 2 400 |
| Pakusari | 153 | 333 | 15 | 82 |
| Kalisat | 1 660 | 2 242 | 463 | 459 |
| Ledokombo | 35 854 | 34 441 | - | - |
| Sumberjambe | 10 782 | 26 974 | 495 | 675 |
| Sukowono | 4 366 | 5 659 | 22 | 121 |
| Jelbuk | 284 | 1 159 | - | - |
| Kaliwates | 51 | 1 050 | - | - |
| Sumbersari | 735 | - | - | - |
| Patrang | 13 335 | 11 975 | 49 | 151 |
| Kabupaten Jember | 260 498 | 347 240 | 55 875 | 57 706 |

Lanjutan Tabel/*Continued Table* 5.1.13

| Kecamatan Subdistrict | Jeruk Besar/Orange | | Rambutan/Rambutan | |
|--------------------------|--------------------|--------------|-------------------|----------------|
| | 2021 | 2022* | 2021 | 2022* |
| (1) | (14) | (15) | (16) | (17) |
| Kencong | 52 | 52 | 484 | 784 |
| Gumukmas | - | - | 6 033 | 3 141 |
| Puger | - | - | 4 081 | 2 480 |
| Wuluhan | - | - | 1 028 | 1 459 |
| Ambulu | - | - | 16 176 | 12 768 |
| Tempurejo | - | - | 1 721 | 24 132 |
| Silo | - | - | 3 961 | 1 860 |
| Mayang | - | - | 4 177 | 1 860 |
| Mumbulsari | - | - | 2 700 | 2 700 |
| Jenggawah | - | - | 13 995 | 13 978 |
| Ajung | - | - | 1 000 | 2 045 |
| Rambipuji | - | - | 6 283 | 6 006 |
| Balung | - | - | 88 | 32 |
| Umbulsari | - | - | 28 300 | 17 950 |
| Semboro | 315 | 315 | 2 199 | 1 223 |
| Jombang | - | - | 1 516 | 1 213 |
| Sumberbaru | - | - | 40 516 | 18 750 |
| Tanggul | - | - | 21 135 | 18 983 |
| Bangsalsari | 500 | 500 | 15 784 | 8 125 |
| Panti | - | - | 2 314 | 12 611 |
| Sukorambi | - | - | 5 301 | 4 300 |
| Arjasa | - | - | 1 880 | 340 |
| Pakusari | 140 | 140 | 828 | 2 694 |
| Kalisat | - | - | 9 950 | 9 507 |
| Ledokombo | - | - | 1 454 | 1 317 |
| Sumberjambe | - | - | 1 426 | 1 959 |
| Sukowono | - | - | 1 216 | 2 792 |
| Jelbuk | - | - | - | 239 |
| Kaliwates | - | - | 700 | 2 725 |
| Sumbersari | - | - | 33 | 63 |
| Patrang | 74 | 74 | 225 | 335 |
| Kabupaten Jember | 1 081 | 1 081 | 196 504 | 178 371 |

Catatan/Note:

Sumber/Source: Dinas Tanaman Pangan Hortikultura dan Perkebunan Kabupaten Jember/Departement of Crops Horticulture and Plantation Service Regency of Jember

Tabel
Table 5.1.14

Produksi Buah-Buahan dan Sayuran Tahunan Menurut Jenis Tanaman di Kabupaten Jember (kuintal) 2019–2022
Production of Annual Fruits and Vegetables by Kind of Plant in Jember Regency (quintal) 2019–2022

| Jenis Tanaman/Kind of Plants | 2019 | 2020 | 2021 | 2022 ^x |
|------------------------------------|-----------|-----------|-----------|-------------------|
| (1) | (2) | (3) | (4) | (5) |
| Buah–Buahan/Fruits: | | | | |
| Alpukat/Avocado | 31 202 | 49 130 | 51 730 | 39 596 |
| Belimbing/Star Fruit | 34 625 | 29 545 | 27 254 | 33 715 |
| Duku/Langsat/Kokosan/Duku | 18 508 | 17 895 | 19 747 | 9 324 |
| Durian/Durian | 100 169 | 60 693 | 37 005 | 116 746 |
| Jambu Biji/Guava | 37 154 | 43 374 | 32 206 | 31 613 |
| Jambu Air/Water Apple | 9 110 | 7 415 | 10 524 | 9 805 |
| Jeruk Siam/Keprok/Orange/Tangerine | 3 476 500 | 2 221 147 | 1 713 223 | 1 164 735 |
| Jeruk Besar/Pomelo | 1 472 | 1 059 | 1 081 | 1 081 |
| Mangga/Mango | 208 186 | 142 280 | 106 109 | 105 108 |
| Manggis/Mangosteen | 34 317 | 22 843 | 2 474 | 1 491 |
| Nangka/Cempedak/Jackfruit | 101 096 | 69 287 | 81 769 | 94 173 |
| Nanas/Pineapple | 845 | 2 725 | 183 | 672 |
| Pepaya/Papaya | 2 155 682 | 950 565 | 260 498 | 347 240 |
| Pisang/Banana | 749 781 | 1 837 151 | 919 650 | 755 687 |
| Rambutan/Rambutan | 185 866 | 107 632 | 196 504 | 178 371 |
| Salak/Snakefruit | 60 159 | 68 073 | 55 875 | 57 706 |
| Sawo/Sapodilla/Sawo | 4 526 | 5 298 | 5 787 | 9 278 |

Lanjutan Tabel/*Continued Table 5.1.14*

| Jenis Tanaman/ <i>Kind of Plants</i> | 2019 | 2020 | 2021 | 2022* |
|--------------------------------------|--------|--------|--------|--------|
| (1) | (2) | (3) | (4) | (5) |
| Sirsak/ <i>Soursop</i> | 8 066 | 9 545 | 5 863 | 6 148 |
| Sukun/ <i>Breadfruit</i> | 5 953 | 7 908 | 3 904 | 3 779 |
| Anggur | 727 | 708 | 686 | 803 |
| Apel | ... | ... | ... | ... |
| Buah Naga | 8 595 | 21 077 | 15 543 | 13 736 |
| Jeruk Lemon | ... | ... | ... | 381 |
| Lengkeng | 8 | 254 | 6 567 | 18 343 |
| Sayuran/<i>Vegetables:</i> | | | | |
| Melinjo/ <i>Gnetum/Melinjo</i> | 3 720 | 5 272 | 5 002 | 5 854 |
| Petai/ <i>Twisted Cluster Bean</i> | 13 533 | 8 172 | 6 285 | 8 358 |

Catatan/*Note:*Sumber/*Source:* Dinas Tanaman Pangan Hortikultura dan Perkebunan Kabupaten Jember/*Departement of Crops Horticulture and Plantation Service Regency of Jember*

Tabel
Table 5.1.15

Luas Panen Rata-rata Produksi dan Total Produksi Sayur-sayuran Menurut Jenis Sayuran di Kabupaten Jember 2022
Harvested Area Average Production and Total Production of Vegetables by Type in Jember Regency 2022

| Jenis Tanaman <i>Kind of Plants</i> | Luas Panen <i>Area of Harvesting</i> (Ha) | Produktifitas <i>Productivity</i> (kw /Ha) | Produksi <i>Production</i> (kw) |
|--|---|--|---------------------------------------|
| (1) | (2) | (3) | (4) |
| Bawang Merah/ Red Onion | 44 | 98,43 | 4 331 |
| Kubis/ Cabbage | 158 | 179,64 | 28 383 |
| Kembang Kol/ Cauliflower | 10 | 112,40 | 1 124 |
| Petsai / sawi/ Mustard Green | 246 | 40,97 | 10 079 |
| Kacang Panjang/ Cowpea | 340 | 77,00 | 26 179 |
| Cabe Besar/ Chili | 361 | 100,89 | 36 420 |
| Cabe Rawit/ Little Chili | 2 059 | 90,96 | 187 295 |
| Jamur Tiram | 19 338 | 0,32 | 6 173 |
| Jamur Merang | 27 926 | 1,04 | 29 165 |
| Jamur lainnya | ... | ... | ... |
| Tomat/ Tomatoe | 109 | 92,21 | 10 051 |
| Terung/ Eggplant | 246 | 115,67 | 28 456 |
| Buncis/ Stringbean | 139 | 40,56 | 5 638 |
| Ketimun/ Cucumber | 134 | 83,06 | 11 130 |
| Labu Siam/ Squash | 10 | 211 | 2 108 |
| Kangkung/ Kangkung | 139 | 43,35 | 6 025 |
| Bayam/ Spinach | 128 | 26,17 | 3 350 |
| Melon/ Melon | 27 | 215,07 | 5 807 |
| Semangka/ Watermelon | | | |
| Kabupaten Jember | | | |

Sumber/Source : Dinas Tanaman Pangan Hortikultura dan Perkebunan Kabupaten Jember/Departement of Crops Horticulture and Plantation Service Regency of Jember

Tabel
Table 5.1.16

Luas Panen Rata-rata Produksi dan Total Produksi Bawang Merah Menurut Kecamatan di Kabupaten Jember 2022
Harvested Area Average Production and Total Production of shallot by Subdistrict in Jember Regency 2022

| Kecamatan Subdistrict | Luas Panen Area of Harvesting (Ha) | Produktifitas Productivity (kw/Ha) | Produksi Production (kw) |
|--------------------------|--|--|--------------------------------|
| (1) | (2) | (3) | (4) |
| Kencong | ... | ... | ... |
| Gumukmas | ... | ... | ... |
| Puger | ... | ... | ... |
| Wuluhan | 11 | 89,27 | 982 |
| Ambulu | 23 | 100,26 | 2 306 |
| Tempurejo | ... | ... | ... |
| Silo | ... | ... | ... |
| Mayang | ... | ... | ... |
| Mumbulsari | ... | ... | ... |
| Jenggawah | 10 | 104,30 | 1 043 |
| Ajung | ... | ... | ... |
| Rambipuji | ... | ... | ... |
| Balung | ... | ... | ... |
| Umbulsari | ... | ... | ... |
| Semboro | ... | ... | ... |
| Jombang | ... | ... | ... |
| Sumberbaru | ... | ... | ... |
| Tanggul | ... | ... | ... |
| Bangsalsari | ... | ... | ... |
| Panti | ... | ... | ... |
| Sukorambi | ... | ... | ... |
| Arjasa | ... | ... | ... |
| Pakusari | ... | ... | ... |
| Kalisat | ... | ... | ... |
| Ledokombo | ... | ... | ... |
| Sumberjambe | ... | ... | ... |
| Sukowono | ... | ... | ... |
| Jelbuk | ... | ... | ... |
| Kaliwates | ... | ... | ... |
| Sumbersari | ... | ... | ... |
| Patrang | ... | ... | ... |
| Kabupaten Jember | 44 | 98 | 4 331 |

Sumber/Source : Dinas Tanaman Pangan Hortikultura dan Perkebunan Kabupaten Jember/Departement of Crops Horticulture and Plantation Service Regency of Jember

Tabel
Table 5.1.17

Luas Panen Rata-rata Produksi dan Total Produksi Kubis Menurut Kecamatan di Kabupaten Jember 2022
Harvested Area Average Production and Total Production of Cabbage by Subdistrict in Jember Regency 2022

| Kecamatan Subdistrict | Luas Panen Area of Harvesting (Ha) | Produktifitas Productivity (kw/Ha) | Produksi Production (kw) |
|--------------------------|--|--|--------------------------------|
| (1) | (2) | (3) | (4) |
| Kencong | - | - | - |
| Gumukmas | - | - | - |
| Puger | 30 | 175,00 | 5 250 |
| Wuluhan | 8 | 197,38 | 1 579 |
| Ambulu | 96 | 182,54 | 17 524 |
| Tempurejo | 23 | 166,09 | 3 820 |
| Silo | - | - | - |
| Mayang | - | - | - |
| Mumbulsari | - | - | - |
| Jenggawah | - | - | - |
| Ajung | - | - | - |
| Rambipuji | - | - | - |
| Balung | 1 | 210,00 | 210 |
| Umbulsari | - | - | - |
| Semoro | - | - | - |
| Jombang | - | - | - |
| Sumberbaru | - | - | - |
| Tanggul | - | - | - |
| Bangsalsari | - | - | - |
| Panti | - | - | - |
| Sukorambi | - | - | - |
| Arjasa | - | - | - |
| Pakusari | - | - | - |
| Kalisat | - | - | - |
| Ledokombo | - | - | - |
| Sumberjambe | - | - | - |
| Sukowono | - | - | - |
| Jelbuk | - | - | - |
| Kaliwates | - | - | - |
| Sumbersari | - | - | - |
| Patrang | - | - | - |
| Kabupaten Jember | 158 | 179,64 | 28 383 |

Sumber/Source: Dinas Tanaman Pangan Hortikultura dan Perkebunan Kabupaten Jember/Departement of Crops Horticulture and Plantation Service Regency of Jember

Tabel 5.1.18 **Luas Panen Rata-rata Produksi dan Total Produksi Kembang Kol Menurut Kecamatan di Kabupaten Jember 2022**
Table 5.1.18 **Harvested Area Average Production and Total Production of Cauliflower by Subdistrict in Jember Regency 2022**

| Kecamatan Subdistrict | Luas Panen Area of Harvesting (Ha) | Produktifitas Productivity (kw/Ha) | Produksi Production (kw) |
|--------------------------|--|--|--------------------------------|
| (1) | (2) | (3) | (4) |
| Kencong | - | - | - |
| Gumukmas | - | - | - |
| Puger | - | - | - |
| Wuluhan | - | - | - |
| Ambulu | 10 | 112,40 | 1 124 |
| Tempurejo | - | - | - |
| Silo | - | - | - |
| Mayang | - | - | - |
| Mumbulsari | - | - | - |
| Jenggawah | - | - | - |
| Ajung | - | - | - |
| Rambipuji | - | - | - |
| Balung | - | - | - |
| Umbulsari | - | - | - |
| Semboro | - | - | - |
| Jombang | - | - | - |
| Sumberbaru | - | - | - |
| Tanggul | - | - | - |
| Bangsalsari | - | - | - |
| Panti | - | - | - |
| Sukorambi | - | - | - |
| Arjasa | - | - | - |
| Pakusari | - | - | - |
| Kalisat | - | - | - |
| Ledokombo | - | - | - |
| Sumberjambe | - | - | - |
| Sukowono | - | - | - |
| Jelbuk | - | - | - |
| Kaliwates | - | - | - |
| Sumbersari | - | - | - |
| Patrang | - | - | - |
| Kabupaten Jember | 10 | 112,40 | 1 124 |

Sumber/Source: Dinas Tanaman Pangan Hortikultura dan Perkebunan Kabupaten Jember/Departement of Crops Horticulture and Plantation Service Regency of Jember

Tabel
Table 5.1.19

**Luas Panen Rata-rata Produksi dan Total Produksi Petsai/
Sawi Menurut Kecamatan di Kabupaten Jember 2022**
**Harvested Area Average Production and Total Production of
Chines Cabbage by Subdistrict in Jember Regency 2022**

| Kecamatan Subdistrict | Luas Panen Area of Harvesting (Ha) | Produktifitas Productivity (kw /Ha) | Produksi Production (kw) |
|--------------------------|---|--|---------------------------------|
| (1) | (2) | (3) | (4) |
| Kencong | - | - | - |
| Gumukmas | - | - | - |
| Puger | - | - | - |
| Wuluhan | - | - | - |
| Ambulu | - | - | - |
| Tempurejo | - | - | - |
| Silo | - | - | - |
| Mayang | 15 | 83,07 | 1 246 |
| Mumbulsari | - | - | - |
| Jenggawah | - | - | - |
| Ajung | - | - | - |
| Rambipuji | - | - | - |
| Balung | 3 | 85,33 | 256 |
| Umbulsari | - | - | - |
| Semboro | - | - | - |
| Jombang | - | - | - |
| Sumberbaru | - | - | - |
| Tanggul | - | - | - |
| Bangsalsari | - | - | - |
| Panti | - | - | - |
| Sukorambi | 180 | 36,34 | 6 542 |
| Arjasa | - | - | - |
| Pakusari | - | - | - |
| Kalisat | - | - | - |
| Ledokombo | - | - | - |
| Sumberjambe | - | - | - |
| Sukowono | - | - | - |
| Jelbuk | - | - | - |
| Kaliwates | 36 | 43,61 | 1 570 |
| Sumbersari | - | - | - |
| Patrang | 12 | 38,75 | 465 |
| Kabupaten Jember | 246 | 40,97 | 10 079 |

Sumber/Source : Dinas Tanaman Pangan Hortikultura dan Perkebunan Kabupaten Jember/Department of Crops Horticulture and Plantation Service Regency of Jember

Tabel
Table 5.1.20

Luas Panen Rata-rata Produksi dan Total Produksi Kacang Panjang Menurut Kecamatan di Kabupaten Jember 2022
Harvested Area Average Production and Total Production of Yardlong Bean by Subdistrict in Jember Regency 2022

| Kecamatan Subdistrict | Luas Panen Area of Harvesting (Ha) | Produktifitas Productivity (kw /Ha) | Produksi Production (kw) |
|--------------------------|---|--|---------------------------------|
| (1) | (2) | (3) | (4) |
| Kencong | 5 | 71,00 | 355 |
| Gumukmas | 8 | 66,63 | 533 |
| Puger | - | - | - |
| Wuluhan | 2 | 95,00 | 190 |
| Ambulu | 125 | 53,71 | 6 714 |
| Tempurejo | 23 | 97,52 | 2 243 |
| Silo | - | - | - |
| Mayang | 12 | 99,50 | 1 194 |
| Mumbulsari | 2 | 106,50 | 213 |
| Jenggawah | 6 | 118,33 | 710 |
| Ajung | 34 | 109,41 | 3 720 |
| Rambipuji | 2 | 97,50 | 195 |
| Balung | - | - | - |
| Umbulsari | 44 | 63,07 | 2 775 |
| Sembo | 46 | 101,02 | 4 647 |
| Jombang | 5 | 96,00 | 480 |
| Sumberbaru | 9 | 95,33 | 858 |
| Tanggul | 8 | 73,50 | 588 |
| Bangsalsari | - | - | - |
| Panti | - | - | - |
| Sukorambi | 1 | 82,00 | 82 |
| Arjasa | - | - | - |
| Pakusari | - | - | - |
| Kalisat | 6 | 81,50 | 489 |
| Ledokombo | - | - | - |
| Sumberjambe | - | - | - |
| Sukowono | - | - | - |
| Jelbuk | - | - | - |
| Kaliwates | - | - | - |
| Sumbersari | 2 | 96,50 | 193 |
| Patrang | - | - | - |
| Kabupaten Jember | 340 | 77,00 | 26 179 |

Sumber/Source : Dinas Tanaman Pangan Hortikultura dan Perkebunan Kabupaten Jember/Departement of Crops Horticulture and Plantation Service Regency of Jember

Tabel
Table 5.1.21

Luas Panen Rata-rata Produksi dan Total Produksi Cabe Besar Menurut Kecamatan di Kabupaten Jember 2022
Harvested Area Average Production and Total Production of Great Chili by Subdistrict in Jember Regency 2022

| Kecamatan Subdistrict | Luas Panen Area of Harvesting (Ha) | Produktifitas Productivity (kw /Ha) | Produksi Production (kw) |
|--------------------------|---|--|---------------------------------|
| (1) | (2) | (3) | (4) |
| Kencong | 2 | 98,00 | 196 |
| Gumukmas | - | - | - |
| Puger | - | - | - |
| Wuluhan | 95 | 109,14 | 10 368 |
| Ambulu | 170 | 96,32 | 16 374 |
| Tempurejo | 20 | 110,55 | 2.211 |
| Silo | - | - | - |
| Mayang | 6 | 100,17 | 601 |
| Mumbulsari | - | - | - |
| Jenggawah | 20 | 107,00 | 2 140 |
| Ajung | 2 | 103,00 | 206 |
| Rambipuji | - | - | - |
| Balung | 2 | 91,00 | 182 |
| Umbulsari | 1 | 115,00 | 115 |
| Semboro | 16 | 103,44 | 1 655 |
| Jombang | 5 | 92,00 | 460 |
| Sumberbaru | - | - | - |
| Tanggul | 2 | 100,50 | 201 |
| Bangsalsari | - | - | - |
| Panti | - | - | - |
| Sukorambi | 4 | 95,25 | 381 |
| Arjasa | - | - | - |
| Pakusari | - | - | - |
| Kalisat | - | - | - |
| Ledokombo | - | - | - |
| Sumberjambe | 3 | 98,33 | 295 |
| Sukowono | 1 | 97,00 | 97 |
| Jelbuk | - | - | - |
| Kaliwates | - | - | - |
| Sumbersari | 3 | 87,33 | 262 |
| Patrang | 9 | 75,11 | 676 |
| Kabupaten Jember | 361 | 100,89 | 36 420 |

Sumber/Source : Dinas Tanaman Pangan Hortikultura dan Perkebunan Kabupaten Jember/Departement of Crops Horticulture and Plantation Service Regency of Jember

Tabel
Table 5.1.22

Luas Panen Rata-rata Produksi dan Total Produksi Cabe Rawit Menurut Kecamatan di Kabupaten Jember 2022
Harvested Area Average Production and Total Production of Chili by Subdistrict in Jember Regency 2022

| Kecamatan Subdistrict | Luas Panen Area of Harvesting (Ha) | Produktifitas Productivity (kw /Ha) | Produksi Production (kw) |
|--------------------------|--|---|--------------------------------|
| (1) | (2) | (3) | (4) |
| Kencong | 4 | 114,00 | 456 |
| Gumukmas | 87 | 99,51 | 8 657 |
| Puger | 68 | 104,66 | 7 117 |
| Wuluhan | 119 | 100,24 | 11 929 |
| Ambulu | 73 | 111,25 | 8 121 |
| Tempurejo | 28 | 114,39 | 3 203 |
| Silo | 85 | 114,15 | 9 703 |
| Mayang | 31 | 112,84 | 3 498 |
| Mumbulsari | 23 | 118,00 | 2 714 |
| Jenggawah | 22 | 111,32 | 2 449 |
| Ajung | 17 | 124,71 | 2 120 |
| Rambipuji | 3 | 131,33 | 394 |
| Balung | 34 | 117,44 | 3 993 |
| Umbulsari | 6 | 121,33 | 728 |
| Semboro | 28 | 107,43 | 3 008 |
| Jombang | 8 | 129,19 | 1 034 |
| Sumberbaru | 10 | 128,20 | 1 282 |
| Tanggul | 8 | 105,13 | 841 |
| Bangsalsari | - | - | - |
| Panti | - | - | - |
| Sukorambi | 2 | 101,50 | 203 |
| Arjasa | 78 | 115,71 | 9 025 |
| Pakusari | 50 | 77,72 | 3 886 |
| Kalisat | 622 | 69,67 | 43 336 |
| Ledokombo | 66 | 93,26 | 6 155 |
| Sumberjambe | 44 | 88,86 | 3 910 |
| Sukowono | 178 | 94,22 | 16 771 |
| Jelbuk | 349 | 88,06 | 30 732 |
| Kaliwates | - | - | - |
| Sumbersari | 3 | 128,33 | 385 |
| Patrang | 13 | 126,54 | 1 645 |
| Kabupaten Jember | 2 059 | 90,96 | 187 295 |

Sumber/Source: Dinas Tanaman Pangan Hortikultura dan Perkebunan Kabupaten Jember/Departement of Crops Horticulture and Plantation Service Regency of Jember

Tabel
Table 5.1.23

Luas Panen Rata-rata Produksi dan Total Produksi Jamur Menurut Kecamatan di Kabupaten Jember 2022
Harvested Area Average Production and Total Production of Mushrooms by Subdistrict in Jember Regency 2022

| Kecamatan Subdistrict | Luas Panen Area of Harvesting (Ha) | Produktifitas Productivity (kw /Ha) | Produksi Production (kw) |
|--------------------------|--|---|--------------------------------|
| (1) | (2) | (3) | (4) |
| Kencong | - | - | - |
| Gumukmas | - | - | - |
| Puger | - | - | - |
| Wuluhan | 29 | 0,47 | 27 |
| Ambulu | - | - | - |
| Tempurejo | - | - | - |
| Silo | 1 128 | 0,03 | 75 |
| Mayang | - | - | - |
| Mumbulsari | - | - | - |
| Jenggawah | 10 | 0,15 | 3 |
| Ajung | 9 420 | 0,59 | 11 070 |
| Rambipuji | 11 988 | 0,56 | 6 019 |
| Balung | - | - | - |
| Umbulsari | - | - | - |
| Semboro | - | - | - |
| Jombang | - | - | - |
| Sumberbaru | - | - | - |
| Tanggul | - | - | - |
| Bangsalsari | - | - | - |
| Panti | 575 | 0,11 | 125 |
| Sukorambi | - | - | - |
| Arjasa | - | - | - |
| Pakusari | - | - | - |
| Kalisat | - | - | - |
| Ledokombo | - | - | - |
| Sumberjambe | - | - | - |
| Sukowono | - | - | - |
| Jelbuk | - | - | - |
| Kaliwates | 268 | 0,40 | 212 |
| Sumbersari | 156 | 0,37 | 114 |
| Patrang | 60 | 0,21 | 25 |
| Kabupaten Jember | 23 632 | 0,68 | 17 669 |

Sumber/Source : Dinas Tanaman Pangan Hortikultura dan Perkebunan Kabupaten Jember/Departement of Crops Horticulture and Plantation Service Regency of Jember

Tabel
Table 5.1.24

Luas Panen Rata-rata Produksi dan Total Produksi Tomat Menurut Kecamatan di Kabupaten Jember 2022
Harvested Area Average Production and Total Production of Tomato by Subdistrict in Jember Regency 2022

| Kecamatan Subdistrict | Luas Panen Area of Harvesting (Ha) | Produktifitas Productivity (kw /Ha) | Produksi Production (kw) |
|--------------------------|--|---|--------------------------------|
| (1) | (2) | (3) | (4) |
| Kencong | 1 | 105,00 | 105 |
| Gumukmas | 4 | 114,75 | 459 |
| Puger | - | - | - |
| Wuluhan | - | - | - |
| Ambulu | 6 | 95,50 | 573 |
| Tempurejo | - | - | - |
| Silo | - | - | - |
| Mayang | 8 | 120,25 | 962 |
| Mumbulsari | - | - | - |
| Jenggawah | 1 | 70,00 | 70 |
| Ajung | 15 | 52,87 | 793 |
| Rambipuji | - | - | - |
| Balung | - | - | - |
| Umbulsari | 4 | 101,50 | 406 |
| Semboro | 17 | 95,59 | 1 625 |
| Jombang | 2 | 104,50 | 209 |
| Sumberbaru | 7 | 121,29 | 849 |
| Tanggul | 8 | 88,88 | 711 |
| Bangsalsari | - | - | - |
| Panti | 1 | 139,00 | 139 |
| Sukorambi | 3 | 79,00 | 237 |
| Arjasa | - | - | - |
| Pakusari | - | - | - |
| Kalisat | 6 | 84,67 | 508 |
| Ledokombo | 3 | 104,67 | 314 |
| Sumberjambe | 8 | 90,50 | 724 |
| Sukowono | 14 | 89,29 | 1 250 |
| Jelbuk | - | - | - |
| Kaliwates | - | - | - |
| Sumbersari | - | - | - |
| Patrang | 1 | 117,00 | 117 |
| Kabupaten Jember | 109 | 92,21 | 10 051 |

Sumber/Source: Dinas Tanaman Pangan Hortikultura dan Perkebunan Kabupaten Jember/Departement of Crops Horticulture and Plantation Service Regency of Jember

Tabel
Table 5.1.25

Luas Panen Rata-rata Produksi dan Total Produksi Terung Menurut Kecamatan di Kabupaten Jember 2022
Harvested Area Average Production and Total Production of Eggplant by Subdistrict in Jember Regency 2022

| Kecamatan Subdistrict | Luas Panen Area of Harvesting (Ha) | Produktifitas Productivity (kw /Ha) | Produksi Production (kw) |
|--------------------------|---|--|---------------------------------|
| (1) | (2) | (3) | (4) |
| Kencong | 1 | 155,00 | 155 |
| Gumukmas | 8 | 108,13 | 865 |
| Puger | 2 | 143,00 | 286 |
| Wuluhan | - | - | - |
| Ambulu | 83 | 108,77 | 9 028 |
| Tempurejo | - | - | - |
| Silo | - | - | - |
| Mayang | 24 | 100,38 | 2 409 |
| Mumbulsari | 17 | 126,47 | 2 150 |
| Jenggawah | 5 | 156,40 | 782 |
| Ajung | 33 | 108,85 | 3 592 |
| Rambipuji | - | - | - |
| Balung | - | - | - |
| Umbulsari | 7 | 124,57 | 872 |
| Sembo | 26 | 137,96 | 3 587 |
| Jombang | - | - | - |
| Sumberbaru | 8 | 112,38 | 899 |
| Tanggul | 6 | 106,50 | 639 |
| Bangsalsari | - | - | - |
| Panti | - | - | - |
| Sukorambi | - | - | - |
| Arjasa | - | - | - |
| Pakusari | 5 | 191,40 | 957 |
| Kalisat | 12 | 105,08 | 1 261 |
| Ledokombo | 4 | 110,75 | 443 |
| Sumberjambe | - | - | - |
| Sukowono | 1 | 101,00 | 101 |
| Jelbuk | - | - | - |
| Kaliwates | - | - | - |
| Sumbersari | 3 | 109,00 | 327 |
| Patrang | 1 | 103,00 | 103 |
| Kabupaten Jember | 246 | 115,67 | 28 456 |

Sumber/Source : Dinas Tanaman Pangan Hortikultura dan Perkebunan Kabupaten Jember/Departement of Crops Horticulture and Plantation Service Regency of Jember

Tabel
Table 5.1.26

Luas Panen Rata-rata Produksi dan Total Produksi Buncis Menurut Kecamatan di Kabupaten Jember 2022
Harvested Area Average Production and Total Production of Green Bean by Subdistrict in Jember Regency 2022

| Kecamatan Subdistrict | Luas Panen Area of Harvesting (Ha) | Produktifitas Productivity (kw /Ha) | Produksi Production (kw) |
|--------------------------|--|---|--------------------------------|
| (1) | (2) | (3) | (4) |
| Kencong | 2 | - | - |
| Gumukmas | - | - | - |
| Puger | - | - | - |
| Wuluhan | 17 | 40,24 | 684 |
| Ambulu | 91 | 38,71 | 3 523 |
| Tempurejo | - | - | - |
| Silo | - | - | - |
| Mayang | - | - | - |
| Mumbulsari | - | - | - |
| Jenggawah | - | - | - |
| Ajung | - | - | - |
| Rambipuji | - | - | - |
| Balung | - | - | - |
| Umbulsari | - | - | - |
| Semboro | 11 | 64,09 | 705 |
| Jombang | - | - | - |
| Sumberbaru | - | - | - |
| Tanggul | 10 | 35,60 | 356 |
| Bangsalsari | - | - | - |
| Panti | - | - | - |
| Sukorambi | 8 | 46,25 | 370 |
| Arjasa | - | - | - |
| Pakusari | - | - | - |
| Kalisat | - | - | - |
| Ledokombo | - | - | - |
| Sumberjambe | - | - | - |
| Sukowono | - | - | - |
| Jelbuk | - | - | - |
| Kaliwates | - | - | - |
| Sumbersari | - | - | - |
| Patrang | - | - | - |
| Kabupaten Jember | 139 | 40,56 | 5 638 |

Sumber/Source : Dinas Tanaman Pangan Hortikultura dan Perkebunan Kabupaten Jember/Departement of Crops Horticulture and Plantation Service Regency of Jember

Tabel 5.1.27 **Luas Panen Rata-rata Produksi dan Total Produksi Ketimun Menurut Kecamatan di Kabupaten Jember 2022**
Table 5.1.27 **Harvested Area Average Production and Total Production of Cucumber by Subdistrict in Jember Regency 2022**

| Kecamatan Subdistrict | Luas Panen Area of Harvesting (Ha) | Produktifitas Productivity (kw /Ha) | Produksi Production (kw) |
|--------------------------|--|---|--------------------------------|
| (1) | (2) | (3) | (4) |
| Kencong | 2 | 105,00 | 210 |
| Gumukmas | 2 | 112,50 | 225 |
| Puger | - | - | - |
| Wuluhan | - | - | - |
| Ambulu | 7 | 73,86 | 517 |
| Tempurejo | - | - | - |
| Silo | - | - | - |
| Mayang | 11 | 115,36 | 1 269 |
| Mumbulsari | 5 | 144,00 | 720 |
| Jenggawah | 2 | 117,00 | 234 |
| Ajung | 48 | 60,04 | 2 882 |
| Rambipuji | 1 | 78,00 | 78 |
| Balung | - | - | - |
| Umbulsari | 2 | 70,00 | 140 |
| Semboro | 29 | 96,90 | 2 810 |
| Jombang | 3 | 112,33 | 337 |
| Sumberbaru | 8 | 86,00 | 688 |
| Tanggul | 5 | 71,80 | 359 |
| Bangsalsari | - | - | - |
| Panti | 1 | 87,00 | 87 |
| Sukorambi | 5 | 75,20 | 376 |
| Arjasa | - | - | - |
| Pakusari | - | - | - |
| Kalisat | - | - | - |
| Ledokombo | - | - | - |
| Sumberjambe | - | - | - |
| Sukowono | - | - | - |
| Jelbuk | - | - | - |
| Kaliwates | - | - | - |
| Sumbersari | 3 | 66,00 | 198 |
| Patrang | - | - | - |
| Kabupaten Jember | 134 | 83,06 | 11 130 |

Sumber/Source: Dinas Tanaman Pangan Hortikultura dan Perkebunan Kabupaten Jember/Departement of Crops Horticulture and Plantation Service Regency of Jember

Tabel 5.1.28 **Luas Panen Rata-rata Produksi dan Total Produksi Labu Siam Menurut Kecamatan di Kabupaten Jember 2022**
Harvested Area Average Production and Total Production of Squash by Subdistrict in Jember Regency 2022

| Kecamatan Subdistrict | Luas Panen Area of Harvesting (Ha) | Produktifitas Productivity (kw /Ha) | Produksi Production (kw) |
|--------------------------|--|---|--------------------------------|
| (1) | (2) | (3) | (4) |
| Kencong | - | - | - |
| Gumukmas | - | - | - |
| Puger | - | - | - |
| Wuluhan | - | - | - |
| Ambulu | - | - | - |
| Tempurejo | - | - | - |
| Silo | - | - | - |
| Mayang | - | - | - |
| Mumbulsari | - | - | - |
| Jenggawah | - | - | - |
| Ajung | - | - | - |
| Rambipuji | - | - | - |
| Balung | - | - | - |
| Umbulsari | - | - | - |
| Semoro | 5 | 222,40 | 1 112 |
| Jombang | - | - | - |
| Sumberbaru | 2 | 408,00 | 816 |
| Tanggul | 3 | 60,00 | 180 |
| Bangsalsari | - | - | - |
| Panti | - | - | - |
| Sukorambi | - | - | - |
| Arjasa | - | - | - |
| Pakusari | - | - | - |
| Kalisat | - | - | - |
| Ledokombo | - | - | - |
| Sumberjambe | - | - | - |
| Sukowono | - | - | - |
| Jelbuk | - | - | - |
| Kaliwates | - | - | - |
| Sumbersari | - | - | - |
| Patrang | - | - | - |
| Kabupaten Jember | 10 | 210,80 | 2 108 |

Sumber/Source : Dinas Tanaman Pangan Hortikultura dan Perkebunan Kabupaten Jember/Departement of Crops Horticulture and Plantation Service Regency of Jember

Tabel 5.1.29 **Luas Panen Rata-rata Produksi dan Total Produksi Kangkung Menurut Kecamatan di Kabupaten Jember 2022**
Table 5.1.29 **Harvested Area Average Production and Total Production of Kangkong by Subdistrict in Jember Regency 2022**

| Kecamatan Subdistrict | Luas Panen Area of Harvesting (Ha) | Produktifitas Productivity (kw /Ha) | Produksi Production (kw) |
|--------------------------|--|---|--------------------------------|
| (1) | (2) | (3) | (4) |
| Kencong | - | - | - |
| Gumukmas | - | - | - |
| Puger | - | - | - |
| Wuluhan | - | - | - |
| Ambulu | - | - | - |
| Tempurejo | - | - | - |
| Silo | - | - | - |
| Mayang | - | - | - |
| Mumbulsari | - | - | - |
| Jenggawah | - | - | - |
| Ajung | - | - | - |
| Rambipuji | - | - | - |
| Balung | 4 | 79,75 | 319 |
| Umbulsari | - | - | - |
| Semboro | 38 | 53,00 | 2014 |
| Jombang | - | - | - |
| Sumberbaru | 4 | 44,75 | 179 |
| Tanggul | 5 | 42,00 | 210 |
| Bangsalsari | - | - | - |
| Panti | - | - | - |
| Sukorambi | 55 | 33,75 | 1856 |
| Arjasa | - | - | - |
| Pakusari | - | - | - |
| Kalisat | - | - | - |
| Ledokombo | - | - | - |
| Sumberjambe | - | - | - |
| Sukowono | - | - | - |
| Jelbuk | - | - | - |
| Kaliwates | 21 | 41,43 | 870 |
| Sumbersari | - | - | - |
| Patrang | 12 | 48,08 | 577 |
| Kabupaten Jember | 139 | 43,35 | 6 025 |

Sumber/Source : Dinas Tanaman Pangan Hortikultura dan Perkebunan Kabupaten Jember/Departement of Crops Horticulture and Plantation Service Regency of Jember

Tabel
Table 5.1.30

Luas Panen Rata-rata Produksi dan Total Produksi Bayam Menurut Kecamatan di Kabupaten Jember 2022
Harvested Area Average Production and Total Production of Spinach by Subdistrict in Jember Regency 2022

| Kecamatan Subdistrict | Luas Panen Area of Harvesting (Ha) | Produktifitas Productivity (kw /Ha) | Produksi Production (kw) |
|--------------------------|--|---|--------------------------------|
| (1) | (2) | (3) | (4) |
| Kencong | - | - | - |
| Gumukmas | - | - | - |
| Puger | - | - | - |
| Wuluhan | - | - | - |
| Ambulu | - | - | - |
| Tempurejo | - | - | - |
| Silo | - | - | - |
| Mayang | - | - | - |
| Mumbulsari | - | - | - |
| Jenggawah | - | - | - |
| Ajung | - | - | - |
| Rambipuji | - | - | - |
| Balung | 1 | 36,00 | 36 |
| Umbulsari | - | - | - |
| Semboro | 33 | 35,64 | 1176 |
| Jombang | - | - | - |
| Sumberbaru | - | - | - |
| Tanggul | - | - | - |
| Bangsalsari | - | - | - |
| Panti | - | - | - |
| Sukorambi | 58 | 18,36 | 1065 |
| Arjasa | - | - | - |
| Pakusari | - | - | - |
| Kalisat | - | - | - |
| Ledokombo | - | - | - |
| Sumberjambe | - | - | - |
| Sukowono | - | - | - |
| Jelbuk | - | - | - |
| Kaliwates | 24 | 25,00 | 600 |
| Sumbersari | - | - | - |
| Patrang | 12 | 39,42 | 473 |
| Kabupaten Jember | 128 | 26,17 | 3 350 |

Sumber/Source : Dinas Tanaman Pangan Hortikultura dan Perkebunan Kabupaten Jember/Departement of Crops Horticulture and Plantation Service Regency of Jember

Tabel
Table 5.1.31

Luas Panen Rata-rata Produksi dan Total Produksi Melon Menurut Kecamatan di Kabupaten Jember 2022
Harvested Area Average Production and Total Production of Melon by Subdistrict in Jember Regency 2022

| Kecamatan Subdistrict | Luas Panen Area of Harvesting (Ha) | Produktifitas Productivity (kw /Ha) | Produksi Production (kw) |
|--------------------------|--|---|--------------------------------|
| (1) | (2) | (3) | (4) |
| Kencong | - | - | - |
| Gumukmas | - | - | - |
| Puger | - | - | - |
| Wuluhan | - | - | - |
| Ambulu | 8 | 114,00 | 912 |
| Tempurejo | - | - | - |
| Silo | - | - | - |
| Mayang | - | - | - |
| Mumbulsari | - | - | - |
| Jenggawah | - | - | - |
| Ajung | - | - | - |
| Rambipuji | - | - | - |
| Balung | 6 | 296,67 | 1 780 |
| Umbulsari | - | - | - |
| Semoro | - | - | - |
| Jombang | 1 | 198,00 | 198 |
| Sumberbaru | - | - | - |
| Tanggul | 3 | 139,33 | 418 |
| Bangsalsari | - | - | - |
| Panti | - | - | - |
| Sukorambi | - | - | - |
| Arjasa | - | - | - |
| Pakusari | - | - | - |
| Kalisat | - | - | - |
| Ledokombo | - | - | - |
| Sumberjambe | - | - | - |
| Sukowono | - | - | - |
| Jelbuk | - | - | - |
| Kaliwates | - | - | - |
| Sumbersari | - | - | - |
| Patrang | 9 | 277,67 | 2 499 |
| Kabupaten Jember | 27 | 215,07 | 5 807 |

Sumber/Source : Dinas Tanaman Pangan Hortikultura dan Perkebunan Kabupaten Jember/Departement of Crops Horticulture and Plantation Service Regency of Jember

Tabel 5.1.32 Luas Panen Rata-rata Produksi dan Total Produksi Semangka Menurut Kecamatan di Kabupaten Jember 2022
Harvested Area Average Production and Total Production of Watermelon by Subdistrict in Jember Regency 2022

| Kecamatan Subdistrict | Luas Panen Area of Harvesting (Ha) | Produktifitas Productivity (kw /Ha) | Produksi Production (kw) |
|--------------------------|--|---|--------------------------------|
| (1) | (2) | (3) | (4) |
| Kencong | - | - | - |
| Gumukmas | 653 | 231,56 | 151 210 |
| Puger | 1 175 | 127,02 | 149 250 |
| Wuluhan | - | - | - |
| Ambulu | 4 | 184,25 | 737 |
| Tempurejo | - | - | - |
| Silo | - | - | - |
| Mayang | 8 | 256,50 | 2 052 |
| Mumbulsari | 6 | 250,00 | 1 500 |
| Jenggawah | 15 | 256,67 | 3 850 |
| Ajung | 5 | 175,00 | 875 |
| Rambipuji | - | - | - |
| Balung | 24 | 253,75 | 6 090 |
| Umbulsari | 19 | 205,37 | 3 902 |
| Semboro | - | - | - |
| Jombang | - | - | - |
| Sumberbaru | - | - | - |
| Tanggul | 6 | 159,67 | 958 |
| Bangsalsari | 24 | 166,67 | 4 000 |
| Panti | - | - | - |
| Sukorambi | 1 | 195,00 | 195 |
| Arjasa | 2 | 185,00 | 370 |
| Pakusari | - | - | - |
| Kalisat | 69 | 157,19 | 10 846 |
| Ledokombo | - | - | - |
| Sumberjambe | 2 | 172,50 | 345 |
| Sukowono | 10 | 159,00 | 1 590 |
| Jelbuk | - | - | - |
| Kaliwates | - | - | - |
| Sumbersari | - | - | - |
| Patrang | - | - | - |
| Kabupaten Jember | 2 023 | 166,96 | 337 770 |

Sumber/Source : Dinas Tanaman Pangan Hortikultura dan Perkebunan Kabupaten Jember/Departement of Crops Horticulture and Plantation Service Regency of Jember

Tabel 5.1.33 **Luas Panen Rata-rata Produksi dan Total Produksi Tanaman Biofarmaka Menurut Jenis Tanaman di Kabupaten Jember 2022**
Harvested Area Average Production and Total Production of Medicinal Plants by Type Plants in Jember Regency 2022

| Jenis Tanaman <i>Kind of Plants</i> | Luas Panen <i>Area of Harvesting</i> (m ²) | Produktifitas <i>Productivity</i> (kg/m ²) | Produksi <i>Production</i> (kg) |
|---|--|--|---------------------------------------|
| (1) | (2) | (3) | (4) |
| Jahe/ Ginger | 100 385 | 1,81 | 181 662 |
| Laos/Lengkuas/ Galanga | 51 900 | 3,13 | 162 334 |
| Kencur/ East Indan Galangol | 25 502 | 1,92 | 48 983 |
| Kunyit/ Turmeric | 46 040 | 1,95 | 89 637 |
| Lempuyang/ Zingiber Aromaticum | 3 993 | 6,89 | 27 524 |
| Temu Lawak/ Java Turmeric | 24 887 | 2,11 | 52 395 |
| Temu Ireng/ Black Turmeric | 19 288 | 2,04 | 39 440 |
| Temu Kunci/ Chines keys | 17 259 | 1,33 | 23 011 |
| Dlingo/Dringo/ Dlingo/ DringoSweet Root/Calamus | ... | ... | ... |
| Kapulaga / Java Cardamom | 23 789 | 2,82 | 67 096 |
| Mengkudu/Pace/ Indian Mulberry | 7 761 | 15,14 | 117 491 |
| Mahkota Dewa | 685 | 9,42 | 6 451 |
| Keji Beling/ Verbenaceae | ... | ... | ... |
| Sambiloto/ King of Bitter | 591 | 3,66 | 2 162 |
| Lidah Buaya/Aloe Vera | 1 445 | 6,33 | 9 149 |
| Kabupaten Jember | | | |

Sumber/Source : Dinas Tanaman Pangan Hortikultura dan Perkebunan Kabupaten Jember/Departement of Crops Horticulture and Plantation Service Regency of Jember

Tabel
Table 5.1.34

Luas Panen Rata-rata Produksi dan Total Produksi Jahe Menurut Kecamatan di Kabupaten Jember 2022
Harvested Area Average Production and Total Production of Ginger by Subdistrict in Jember Regency 2022

| Kecamatan Subdistrict | Luas Panen Area of Harvesting (m ²) | Produktifitas Productivity (kg/m ²) | Produksi Production (kg) |
|--------------------------|---|---|--------------------------------|
| (1) | (2) | (3) | (4) |
| Kencong | 829 | 2,03 | 1 686 |
| Gumukmas | 70 | 3,50 | 245 |
| Puger | 355 | 3,39 | 1 205 |
| Wuluhan | 724 | 3,33 | 2 408 |
| Ambulu | 2 530 | 2,32 | 5 864 |
| Tempurejo | 4 800 | 1,92 | 9 200 |
| Silo | 67 150 | 1,81 | 121 375 |
| Mayang | 8 000 | 1,52 | 12 120 |
| Mumbulsari | - | - | - |
| Jenggawah | 556 | 1,48 | 824 |
| Ajung | 133 | 1,26 | 168 |
| Rambipuji | 18 | 2,11 | 38 |
| Balung | 178 | 1,80 | 320 |
| Umbulsari | - | - | - |
| Sembo | 57 | - | 94 |
| Jombang | 110 | 2,68 | 295 |
| Sumberbaru | 800 | 2,19 | 1 750 |
| Tanggul | 600 | - | 750 |
| Bangsalsari | 2 000 | 1,39 | 2 780 |
| Panti | 9 000 | 1,52 | 13 700 |
| Sukorambi | - | - | - |
| Arjasa | - | - | - |
| Pakusari | - | - | - |
| Kalisat | - | - | - |
| Ledokombo | 125 | 3,37 | 421 |
| Sumberjambe | - | - | - |
| Sukowono | - | - | - |
| Jelbuk | 1 350 | 2,56 | 3 450 |
| Kaliwates | - | - | - |
| Sumbersari | - | - | - |
| Patrang | 1 000 | 2,97 | 2 969 |
| Kabupaten Jember | 100 385 | 1,81 | 181 662 |

Sumber/Source : Dinas Tanaman Pangan Hortikultura dan Perkebunan Kabupaten Jember/Departement of Crops Horticulture and Plantation Service Regency of Jember

Tabel 5.1.35 **Luas Panen Rata-rata Produksi dan Total Produksi Lengkuas/Laos Menurut Kecamatan di Kabupaten Jember 2022**
Table 5.1.35 **Harvested Area Average Production and Total Production of Galanga by Subdistrict in Jember Regency 2022**

| Kecamatan Subdistrict | Luas Panen Area of Harvesting (m ²) | Produktifitas Productivity (kg/m ²) | Produksi Production (kg) |
|--------------------------|---|---|--------------------------------|
| (1) | (2) | (3) | (4) |
| Kencong | 369 | 2,08 | 769 |
| Gumukmas | 51 | 3,02 | 154 |
| Puger | 78 | 2,14 | 167 |
| Wuluhan | - | - | - |
| Ambulu | 22.450 | 3,37 | 75.548 |
| Tempurejo | 4.500 | 2,97 | 13.375 |
| Silo | 675 | 3,44 | 2.325 |
| Mayang | 6.000 | 3,08 | 18.500 |
| Mumbulsari | - | - | - |
| Jenggawah | 209 | 3,52 | 735 |
| Ajung | 105 | 2,08 | 218 |
| Rambipuji | 4 | 3,25 | 13 |
| Balung | 136 | 2,44 | 332 |
| Umbulsari | 50 | 2,18 | 109 |
| Sembo | 125 | 2,03 | 254 |
| Jombang | 9 | 4,11 | 37 |
| Sumberbaru | 135 | 3,00 | 405 |
| Tanggul | 1.650 | 3,24 | 5.350 |
| Bangsalsari | 1.500 | 3,22 | 4.831 |
| Panti | 12.000 | 2,83 | 33.900 |
| Sukorambi | - | - | - |
| Arjasa | - | - | - |
| Pakusari | - | - | - |
| Kalisat | - | - | - |
| Ledokombo | 200 | 5,08 | 1.016 |
| Sumberjambe | - | - | - |
| Sukowono | - | - | - |
| Jelbuk | 1.650 | 2,59 | 4.273 |
| Kaliwates | - | - | - |
| Sumbersari | - | - | - |
| Patrang | 4 | 5,75 | 23 |
| Kabupaten Jember | 51.900 | 3,13 | 162.334 |

Sumber/Sources: Dinas Tanaman Pangan Hortikultura dan Perkebunan Kabupaten Jember/Departement of Crops Horticulture and Plantation Service Regency of Jember

Tabel 5.1.36 **Luas Panen Rata-rata Produksi dan Total Produksi Kencur Menurut Kecamatan di Kabupaten Jember 2022**
Table 5.1.36 **Harvested Area Average Production and Total Production of East Indian Galangal by Subdistrict in Jember Regency 2022**

| Kecamatan Subdistrict | Luas Panen Area of Harvesting (m ²) | Produktifitas Productivity (kg/m ²) | Produksi Production (kg) |
|--------------------------|---|---|--------------------------------|
| (1) | (2) | (3) | (4) |
| Kencong | 487 | 1,62 | 789 |
| Gumukmas | 41 | 1,90 | 78 |
| Puger | 318 | 1,12 | 357 |
| Wuluhan | - | - | - |
| Ambulu | 8 713 | 2,46 | 21 402 |
| Tempurejo | 5 500 | 1,43 | 7 875 |
| Silo | 785 | 2,70 | 2 119 |
| Mayang | 3 000 | 1,17 | 3 522 |
| Mumbulsari | - | - | - |
| Jenggawah | 166 | 1,02 | 170 |
| Ajung | 66 | 1,24 | 82 |
| Rambipuji | 18 | 2,78 | 50 |
| Balung | 180 | 2,20 | 396 |
| Umbulsari | - | - | - |
| Sembo | 17 | 2,35 | 40 |
| Jombang | 75 | 1,36 | 102 |
| Sumberbaru | 525 | 1,81 | 950 |
| Tanggul | 1 100 | 2,59 | 2 850 |
| Bangsalsari | 1 500 | 1,53 | 2 300 |
| Panti | 2 000 | 1,62 | 3 240 |
| Sukorambi | - | - | - |
| Arjasa | - | - | - |
| Pakusari | - | - | - |
| Kalisat | - | - | - |
| Ledokombo | 1 000 | 2,64 | 2 635 |
| Sumberjambe | - | - | - |
| Sukowono | - | - | - |
| Jelbuk | - | - | - |
| Kaliwates | - | - | - |
| Sumbersari | 7 | 2,14 | 15 |
| Patrang | 4 | 2,75 | 11 |
| Kabupaten Jember | 25 502 | 1,92 | 48 983 |

Sumber/Source : Dinas Tanaman Pangan Hortikultura dan Perkebunan Kabupaten Jember/Departement of Crops Horticulture and Plantation Service Regency of Jember

Tabel
Table 5.1.37

Luas Panen Rata-rata Produksi dan Total Produksi Kunyit Menurut Kecamatan di Kabupaten Jember 2022
Harvested Area Average Production and Total Production of Turmeric by Subdistrict in Jember Regency 2022

| Kecamatan Subdistrict | Luas Panen Area of Harvesting (m ²) | Produktifitas Productivity (kg/m ²) | Produksi Production (kg) |
|--------------------------|---|---|--------------------------------|
| (1) | (2) | (3) | (4) |
| Kencong | 1 461 | 2,49 | 3 634 |
| Gumukmas | 39 | 3,26 | 127 |
| Puger | 282 | 1,22 | 343 |
| Wuluhan | 2 251 | 2,42 | 5 450 |
| Ambulu | 2 179 | 2,75 | 5 986 |
| Tempurejo | 7 300 | 1,04 | 7 625 |
| Silo | 625 | 2,86 | 1 790 |
| Mayang | 8 500 | 2,46 | 20 900 |
| Mumbulsari | - | - | - |
| Jenggawah | 242 | 2,93 | 709 |
| Ajung | 92 | 2,27 | 209 |
| Rambipuji | 18 | 3,83 | 69 |
| Balung | 215 | 1,87 | 401 |
| Umbulsari | 150 | 2,18 | 327 |
| Semboro | 370 | 2,13 | 789 |
| Jombang | 126 | 3,37 | 424 |
| Sumberbaru | 175 | 3,74 | 655 |
| Tanggul | 1 300 | 1,77 | 2 300 |
| Bangsalsari | 2 000 | 2,25 | 4 500 |
| Panti | 17 000 | 1,72 | 29 197 |
| Sukorambi | - | - | - |
| Arjasa | - | - | - |
| Pakusari | - | - | - |
| Kalisat | - | - | - |
| Ledokombo | 100 | 3,21 | 321 |
| Sumberjambe | - | - | - |
| Sukowono | - | - | - |
| Jelbuk | 1 600 | 2,40 | 3 842 |
| Kaliwates | - | - | - |
| Sumbersari | 7 | 2,29 | 16 |
| Patrang | 8 | 2,88 | 23 |
| Kabupaten Jember | 46 040 | 1,95 | 89 637 |

Sumber/Source : Dinas Tanaman Pangan Hortikultura dan Perkebunan Kabupaten Jember/Departement of Crops Horticulture and Plantation Service Regency of Jember

Tabel
Table 5.1.38

Luas Panen Rata-rata Produksi dan Total Produksi Lempuyang Menurut Kecamatan di Kabupaten Jember 2022
Harvested Area Average Production and Total Production of Zingiber Aromaticum by Subdistrict in Jember Regency 2022

| Kecamatan Subdistrict | Luas Panen Area of Harvesting (m ²) | Produktifitas Productivity (kg/m ²) | Produksi Production (kg) |
|--------------------------|---|---|--------------------------------|
| (1) | (2) | (3) | (4) |
| Kencong | 1 091 | 6,03 | 6 580 |
| Gumukmas | 30 | 7,23 | 217 |
| Puger | 18 | 5,89 | 106 |
| Wuluhan | - | - | - |
| Ambulu | 356 | 9,18 | 3 269 |
| Tempurejo | - | - | - |
| Silo | 485 | 6,94 | 3 365 |
| Mayang | 400 | 6,05 | 2 420 |
| Mumbulsari | - | - | - |
| Jenggawah | 250 | 6,66 | 1 665 |
| Ajung | - | - | - |
| Rambipuji | - | - | - |
| Balung | 63 | 7,63 | 481 |
| Umbulsari | - | - | - |
| Semboro | 30 | 8,70 | 261 |
| Jombang | 70 | 6,27 | 439 |
| Sumberbaru | - | - | - |
| Tanggul | 1 200 | 7,27 | 8 721 |
| Bangsalsari | - | - | - |
| Panti | - | - | - |
| Sukorambi | - | - | - |
| Arjasa | - | - | - |
| Pakusari | - | - | - |
| Kalisat | - | - | - |
| Ledokombo | - | - | - |
| Sumberjambe | - | - | - |
| Sukowono | - | - | - |
| Jelbuk | - | - | - |
| Kaliwates | - | - | - |
| Sumbersari | - | - | - |
| Patrang | - | - | - |
| Kabupaten Jember | 3 993 | 6,89 | 27 524 |

Sumber/Source : Dinas Tanaman Pangan Hortikultura dan Perkebunan Kabupaten Jember/Departement of Crops Horticulture and Plantation Service Regency of Jember

Tabel
Table 5.1.39

Luas Panen Rata-rata Produksi dan Total Produksi Temu Lawak Menurut Kecamatan di Kabupaten Jember 2022
Harvested Area Average Production and Total Production of Java Turmeric by Subdistrict in Jember Regency 2022

| Kecamatan Subdistrict | Luas Panen Area of Harvesting (m ²) | Produktifitas Productivity (kg/m ²) | Produksi Production (kg) |
|--------------------------|---|---|--------------------------------|
| (1) | (2) | (3) | (4) |
| Kencong | - | - | - |
| Gumukmas | 26 | 4,31 | 112 |
| Puger | 130 | 4,28 | 557 |
| Wuluhan | - | - | - |
| Ambulu | 5 383 | 3,67 | 19 737 |
| Tempurejo | - | - | - |
| Silo | 695 | 3,58 | 2 485 |
| Mayang | 3 000 | 2,67 | 8 000 |
| Mumbulsari | - | - | - |
| Jenggawah | 1 179 | 2,02 | 2 381 |
| Ajung | 88 | 1,55 | 136 |
| Rambipuji | 2 | 3,00 | 6 |
| Balung | - | - | - |
| Umbulsari | - | - | - |
| Semboro | 48 | - | - |
| Jombang | 106 | 2,87 | 304 |
| Sumberbaru | - | - | - |
| Tanggul | 1 200 | 2,33 | 2 800 |
| Bangsalsari | 2 000 | 1,65 | 3 300 |
| Panti | 11 000 | 1,14 | 12 514 |
| Sukorambi | - | - | - |
| Arjasa | - | - | - |
| Pakusari | - | - | - |
| Kalisat | - | - | - |
| Ledokombo | - | - | - |
| Sumberjambe | - | - | - |
| Sukowono | - | - | - |
| Jelbuk | - | - | - |
| Kaliwates | - | - | - |
| Sumbersari | - | - | - |
| Patrang | 30 | 2,10 | 63 |
| Kabupaten Jember | 24 887 | 2,11 | 52 395 |

Sumber/Source : Dinas Tanaman Pangan Hortikultura dan Perkebunan Kabupaten Jember/Departement of Crops Horticulture and Plantation Service Regency of Jember

Tabel
Table 5.1.40

Luas Panen Rata-rata Produksi dan Total Produksi Temu Ireng Menurut Kecamatan di Kabupaten Jember 2022
Harvested Area Average Production and Total Production of Black Turmeric by Subdistrict in Jember Regency 2022

| Kecamatan Subdistrict | Luas Panen Area of Harvesting (m ²) | Produktifitas Productivity (kg/m ²) | Produksi Production (kg) |
|--------------------------|---|---|--------------------------------|
| (1) | (2) | (3) | (4) |
| Kencong | - | - | - |
| Gumukmas | 28 | 3,29 | 92 |
| Puger | 35 | 1,69 | 59 |
| Wuluhan | - | - | - |
| Ambulu | 2 391 | 3,81 | 9 102 |
| Tempurejo | - | - | - |
| Silo | 515 | 2,87 | 1 480 |
| Mayang | 4 000 | 2,10 | 8 400 |
| Mumbulsari | - | - | - |
| Jenggawah | 172 | 1,40 | 240 |
| Ajung | 35 | 2,01 | 71 |
| Rambipuji | - | - | - |
| Balung | - | - | - |
| Umbulsari | - | - | - |
| Semboro | 12 | 2,17 | 26 |
| Jombang | - | - | - |
| Sumberbaru | - | - | - |
| Tanggul | 1 100 | 2,40 | 2 640 |
| Bangsalsari | 1 000 | 2,23 | 2 230 |
| Panti | 10 000 | 1,51 | 15 100 |
| Sukorambi | - | - | - |
| Arjasa | - | - | - |
| Pakusari | - | - | - |
| Kalisat | - | - | - |
| Ledokombo | - | - | - |
| Sumberjambe | - | - | - |
| Sukowono | - | - | - |
| Jelbuk | - | - | - |
| Kaliwates | - | - | - |
| Sumbersari | - | - | - |
| Patrang | - | - | - |
| Kabupaten Jember | 19 288 | 2,04 | 39 440 |

Sumber/Source : Dinas Tanaman Pangan Hortikultura dan Perkebunan Kabupaten Jember/Departement of Crops Horticulture and Plantation Service Regency of Jember

Tabel
Table 5.1.41

Luas Panen Rata-rata Produksi dan Total Produksi Temu Kunci Menurut Kecamatan di Kabupaten Jember 2022
Harvested Area Average Production and Total Production of Chinese Keys by Subdistrict in Jember Regency 2022

| Kecamatan Subdistrict | Luas Panen Area of Harvesting (m ²) | Produktifitas Productivity (kg/m ²) | Produksi Production (kg) |
|--------------------------|---|---|--------------------------------|
| (1) | (2) | (3) | (4) |
| Kencong | - | - | - |
| Gumukmas | 13 | 2,62 | 34 |
| Puger | 12 | 1,08 | 13 |
| Wuluhan | - | - | 225 |
| Ambulu | 1 226 | 2,63 | 3 228 |
| Tempurejo | - | - | - |
| Silo | 535 | 2,86 | 1 530 |
| Mayang | 7 000 | 1,64 | 11 500 |
| Mumbulsari | - | - | - |
| Jenggawah | 156 | 1,15 | 180 |
| Ajung | - | - | - |
| Rambipuji | - | - | - |
| Balung | - | - | - |
| Umbulsari | - | - | - |
| Semboro | 13 | 1,92 | 25 |
| Jombang | - | - | 410 |
| Sumberbaru | - | - | - |
| Tanggul | 1 300 | 1,24 | 1 610 |
| Bangsalsari | 2 000 | 1,15 | 2 300 |
| Panti | 5 000 | 0,39 | 1 950 |
| Sukorambi | - | - | - |
| Arjasa | - | - | - |
| Pakusari | - | - | - |
| Kalisat | - | - | - |
| Ledokombo | - | - | - |
| Sumberjambe | - | - | - |
| Sukowono | - | - | - |
| Jelbuk | - | - | - |
| Kaliwates | - | - | - |
| Sumbersari | - | - | - |
| Patrang | 4 | 1,50 | 6 |
| Kabupaten Jember | 17 259 | 1,33 | 23 011 |

Sumber/Source : Dinas Tanaman Pangan Hortikultura dan Perkebunan Kabupaten Jember/Departement of Crops Horticulture and Plantation Service Regency of Jember

Tabel
Table 5.1.42

**Luas Panen Rata-rata Produksi dan Total Produksi Dlingo/
Dringo Menurut Kecamatan di Kabupaten Jember 2022**
*Harvested Area Average Production and Total Production of
Dringo Sweet Root/ Calamus by Subdistrict in Jember Regency
2022*

| Kecamatan Subdistrict | Luas Panen Area of Harvesting (m ²) | Produktifitas Productivity (kg/m ²) | Produksi Production (kg) |
|--------------------------|---|---|--------------------------------|
| (1) | (2) | (3) | (4) |
| Kencong | ... | ... | ... |
| Gumukmas | ... | ... | ... |
| Puger | ... | ... | ... |
| Wuluhan | ... | ... | ... |
| Ambulu | ... | ... | ... |
| Tempurejo | ... | ... | ... |
| Silo | ... | ... | ... |
| Mayang | ... | ... | ... |
| Mumbulsari | ... | ... | ... |
| Jenggawah | ... | ... | ... |
| Ajung | ... | ... | ... |
| Rambipuji | ... | ... | ... |
| Balung | ... | ... | ... |
| Umbulsari | ... | ... | ... |
| Sembo | ... | ... | ... |
| Jombang | ... | ... | ... |
| Sumberbaru | ... | ... | ... |
| Tanggul | ... | ... | ... |
| Bangsalsari | ... | ... | ... |
| Panti | ... | ... | ... |
| Sukorambi | ... | ... | ... |
| Arjasa | ... | ... | ... |
| Pakusari | ... | ... | ... |
| Kalisat | ... | ... | ... |
| Ledokombo | ... | ... | ... |
| Sumberjambe | ... | ... | ... |
| Sukowono | ... | ... | ... |
| Jelbuk | ... | ... | ... |
| Kaliwates | ... | ... | ... |
| Sumbersari | ... | ... | ... |
| Patrang | ... | ... | ... |
| Kabupaten Jember | ... | ... | ... |

Sumber/Source : Dinas Tanaman Pangan Hortikultura dan Perkebunan Kabupaten Jember/Departement of Crops Horticulture and Plantation Service Regency of Jember

Tabel 5.1.43 **Luas Panen Rata-rata Produksi dan Total Produksi Kapulaga Menurut Kecamatan di Kabupaten Jember 2022**
Harvested Area Average Production and Total Production of Java Cardamom by Subdistrict in Jember Regency 2022

| Kecamatan Subdistrict | Luas Panen Area of Harvesting (m ²) | Produktifitas Productivity (kg/m ²) | Produksi Production (kg) |
|--------------------------|---|---|--------------------------------|
| (1) | (2) | (3) | (4) |
| Kencong | - | - | - |
| Gumukmas | - | - | - |
| Puger | 390 | 3,27 | 1 274 |
| Wuluhan | - | - | - |
| Ambulu | 98 | 5,96 | 584 |
| Tempurejo | - | - | - |
| Silo | 230 | 5,63 | 1 296 |
| Mayang | - | - | - |
| Mumbulsari | - | - | - |
| Jenggawah | - | - | - |
| Ajung | - | - | - |
| Rambipuji | - | - | - |
| Balung | - | - | - |
| Umbulsari | - | - | - |
| Semboro | 46 | 5,83 | 268 |
| Jombang | 100 | 5,35 | 535 |
| Sumberbaru | 22 525 | 2,74 | 61 675 |
| Tanggul | 400 | 3,66 | 1 464 |
| Bangsalsari | - | - | - |
| Panti | - | - | - |
| Sukorambi | - | - | - |
| Arjasa | - | - | - |
| Pakusari | - | - | - |
| Kalisat | - | - | - |
| Ledokombo | - | - | - |
| Sumberjambe | - | - | - |
| Sukowono | - | - | - |
| Jelbuk | - | - | - |
| Kaliwates | - | - | - |
| Sumbersari | - | - | - |
| Patrang | - | - | - |
| Kabupaten Jember | 23 789 | 2,82 | 67 096 |

Sumber/Source : Dinas Tanaman Pangan Hortikultura dan Perkebunan Kabupaten Jember/Departement of Crops Horticulture and Plantation Service Regency of Jember

Tabel
Table 5.1.44

Luas Panen Rata-rata Produksi dan Total Produksi Mengkudu/Pace Menurut Kecamatan di Kabupaten Jember 2022

Harvested Area Average Production and Total Production of Indian Mulberry by Subdistrict in Jember Regency 2022

| Kecamatan Subdistrict | Luas Panen Area of Harvesting (m ²) | Produktifitas Productivity (kg/m ²) | Produksi Production (kg) |
|--------------------------|---|---|--------------------------------|
| (1) | (2) | (3) | (4) |
| Kencong | - | - | - |
| Gumukmas | 1 200 | 15,85 | 19 014 |
| Puger | 149 | 13,26 | 1 975 |
| Wuluhan | - | - | - |
| Ambulu | 658 | 22,13 | 14 561 |
| Tempurejo | - | - | - |
| Silo | 4 594 | 14,09 | 64 740 |
| Mayang | - | - | - |
| Mumbulsari | - | - | - |
| Jenggawah | 19 | 11,74 | 223 |
| Ajung | 24 | 10,21 | 245 |
| Rambipuji | - | - | - |
| Balung | - | - | - |
| Umbulsari | - | - | - |
| Semboro | 30 | 24,97 | 749 |
| Jombang | 220 | 16,30 | 3 585 |
| Sumberbaru | 390 | 12,54 | 4 890 |
| Tanggul | 250 | 13,20 | 3 300 |
| Bangsalsari | - | - | - |
| Panti | 32 | 12,22 | 391 |
| Sukorambi | - | - | - |
| Arjasa | - | - | - |
| Pakusari | - | - | - |
| Kalisat | - | - | - |
| Ledokombo | 85 | 18,94 | 1 610 |
| Sumberjambe | - | - | - |
| Sukowono | - | - | - |
| Jelbuk | 85 | 21,76 | 1 850 |
| Kaliwates | 13 | 13,46 | 175 |
| Sumbersari | - | - | - |
| Patrang | 12 | 15,25 | 183 |
| Kabupaten Jember | 7 761 | 15,14 | 117 491 |

Sumber/Source : Dinas Tanaman Pangan Hortikultura dan Perkebunan Kabupaten Jember/Departement of Crops Horticulture and Plantation Service Regency of Jember

Tabel 5.1.45 **Luas Panen Rata-rata Produksi dan Total Produksi Mahkota Dewa Menurut Kecamatan di Kabupaten Jember 2022**
Table 5.1.45 **Harvested Area Average Production and Total Production of Mahkota Dewa by Subdistrict in Jember Regency 2022**

| Kecamatan Subdistrict | Luas Panen Area of Harvesting (m ²) | Produktifitas Productivity (kg/m ²) | Produksi Production (kg) |
|--------------------------|---|---|--------------------------------|
| (1) | (2) | (3) | (4) |
| Kencong | - | - | - |
| Gumukmas | - | - | - |
| Puger | - | - | - |
| Wuluhan | - | - | - |
| Ambulu | 555 | 9,96 | 5 528 |
| Tempurejo | - | - | - |
| Silo | - | - | - |
| Mayang | - | - | - |
| Mumbulsari | - | - | - |
| Jenggawah | - | - | - |
| Ajung | - | - | - |
| Rambipuji | - | - | - |
| Balung | - | - | - |
| Umbulsari | - | - | - |
| Sembo | - | - | - |
| Jombang | - | - | - |
| Sumberbaru | - | - | - |
| Tanggul | - | - | - |
| Bangsalsari | - | - | - |
| Panti | 121 | 7,06 | 854 |
| Sukorambi | - | - | - |
| Arjasa | - | - | - |
| Pakusari | - | - | - |
| Kalisat | - | - | - |
| Ledokombo | - | - | - |
| Sumberjambe | - | - | - |
| Sukowono | - | - | - |
| Jelbuk | - | - | - |
| Kaliwates | 5 | 7,60 | 38 |
| Sumbersari | - | - | - |
| Patrang | 4 | 7,75 | 31 |
| Kabupaten Jember | 685 | 9,42 | 6 451 |

Sumber/Source : Dinas Tanaman Pangan Hortikultura dan Perkebunan Kabupaten Jember/Departement of Crops Horticulture and Plantation Service Regency of Jember

Tabel 5.1.46 **Luas Panen Rata-rata Produksi dan Total Produksi Keji Beling Menurut Kecamatan di Kabupaten Jember 2022**
Table 5.1.46 **Harvested Area Average Production and Total Production of Verbenaceae by Subdistrict in Jember Regency 2022**

| Kecamatan Subdistrict | Luas Panen Area of Harvesting (m ²) | Produktifitas Productivity (kg/m ²) | Produksi Production (kg) |
|--------------------------|---|---|--------------------------------|
| (1) | (2) | (3) | (4) |
| Kencong | ... | ... | ... |
| Gumukmas | ... | ... | ... |
| Puger | ... | ... | ... |
| Wuluhan | ... | ... | ... |
| Ambulu | ... | ... | ... |
| Tempurejo | ... | ... | ... |
| Silo | ... | ... | ... |
| Mayang | ... | ... | ... |
| Mumbulsari | ... | ... | ... |
| Jenggawah | ... | ... | ... |
| Ajung | ... | ... | ... |
| Rambipuji | ... | ... | ... |
| Balung | ... | ... | ... |
| Umbulsari | ... | ... | ... |
| Sembo | ... | ... | ... |
| Jombang | ... | ... | ... |
| Sumberbaru | ... | ... | ... |
| Tanggul | ... | ... | ... |
| Bangsalsari | ... | ... | ... |
| Panti | ... | ... | ... |
| Sukorambi | ... | ... | ... |
| Arjasa | ... | ... | ... |
| Pakusari | ... | ... | ... |
| Kalisat | ... | ... | ... |
| Ledokombo | ... | ... | ... |
| Sumberjambe | ... | ... | ... |
| Sukowono | ... | ... | ... |
| Jelbuk | ... | ... | ... |
| Kaliwates | ... | ... | ... |
| Sumbersari | ... | ... | ... |
| Patrang | ... | ... | ... |
| Kabupaten Jember | ... | ... | ... |

Sumber/Source : Dinas Tanaman Pangan Hortikultura dan Perkebunan Kabupaten Jember/Departement of Crops Horticulture and Plantation Service Regency of Jember

Tabel 5.1.47 **Luas Panen Rata-rata Produksi dan Total Produksi Sambiloto Menurut Kecamatan di Kabupaten Jember 2022**
Table 5.1.47 **Harvested Area Average Production and Total Production of King Bitter by Subdistrict in Jember Regency 2022**

| Kecamatan Subdistrict | Luas Panen Area of Harvesting (m ²) | Produktifitas Productivity (kg/m ²) | Produksi Production (kg) |
|--------------------------|---|---|--------------------------------|
| (1) | (2) | (3) | (4) |
| Kencong | - | - | - |
| Gumukmas | - | - | 3 |
| Puger | - | - | - |
| Wuluhan | - | - | - |
| Ambulu | 586 | 3,63 | 2 125 |
| Tempurejo | - | - | - |
| Silo | - | - | - |
| Mayang | - | - | - |
| Mumbulsari | - | - | - |
| Jenggawah | - | - | - |
| Ajung | - | - | - |
| Rambipuji | - | - | - |
| Balung | - | - | - |
| Umbulsari | - | - | - |
| Semboro | 5 | 6,80 | 34 |
| Jombang | - | - | - |
| Sumberbaru | - | - | - |
| Tanggul | - | - | - |
| Bangsalsari | - | - | - |
| Panti | - | - | - |
| Sukorambi | - | - | - |
| Arjasa | - | - | - |
| Pakusari | - | - | - |
| Kalisat | - | - | - |
| Ledokombo | - | - | - |
| Sumberjambe | - | - | - |
| Sukowono | - | - | - |
| Jelbuk | - | - | - |
| Kaliwates | - | - | - |
| Sumbersari | - | - | - |
| Patrang | - | - | - |
| Kabupaten Jember | 591 | 3,66 | 2 162 |

Sumber/Source : Dinas Tanaman Pangan Hortikultura dan Perkebunan Kabupaten Jember/Departement of Crops Horticulture and Plantation Service Regency of Jember

Tabel
Table 5.1.48

Luas Panen Rata-rata Produksi dan Total Produksi Lidah Buaya Menurut Kecamatan di Kabupaten Jember 2022
Harvested Area Average Production and Total Production of Aloe vera by Subdistrict in Jember Regency 2022

| Kecamatan Subdistrict | Luas Panen Area of Harvesting (m ²) | Produktifitas Productivity (kg/m ²) | Produksi Production (kg) |
|--------------------------|---|---|--------------------------------|
| (1) | (2) | (3) | (4) |
| Kencong | - | - | - |
| Gumukmas | - | - | - |
| Puger | 60 | 10,83 | 650 |
| Wuluhan | - | - | - |
| Ambulu | 246 | 9,91 | 2 439 |
| Tempurejo | - | - | - |
| Silo | - | - | - |
| Mayang | - | - | - |
| Mumbulsari | - | - | - |
| Jenggawah | - | - | - |
| Ajung | - | - | - |
| Rambipuji | - | - | - |
| Balung | - | - | - |
| Umbulsari | - | - | - |
| Semboro | 12 | 10,50 | 126 |
| Jombang | 125 | 10,62 | 1 328 |
| Sumberbaru | - | - | - |
| Tanggul | - | - | - |
| Bangsalsari | - | - | - |
| Panti | - | - | - |
| Sukorambi | - | - | - |
| Arjasa | - | - | - |
| Pakusari | - | - | - |
| Kalisat | - | - | - |
| Ledokombo | 1 000 | 4,58 | 4 582 |
| Sumberjambe | - | - | - |
| Sukowono | - | - | - |
| Jelbuk | - | - | - |
| Kaliwates | - | - | - |
| Sumbersari | - | - | - |
| Patrang | 2 | 12,00 | 24 |
| Kabupaten Jember | 1 445 | 6,33 | 9 149 |

Sumber/Source : Dinas Tanaman Pangan Hortikultura dan Perkebunan Kabupaten Jember/Departement of Crops Horticulture and Plantation Service Regency of Jember

Tabel
Table 5.1.49

**Jumlah Tanaman Menghasilkan Rata-rata Produksi dan Total
Produksi Buah-buahan Menurut Jenis Buah di Kabupaten
Jember 2022**
*The Area of Fruits Harvesting Average Production and Total
Production By Type of Fruit in Jember Regency 2022*

| Jenis Tanaman <i>Kind of Plants</i> | Jml Tanaman Menghasilkan(Pohon) <i>The Number of Productive (Tree)</i> | Produktifitas <i>Productivity</i> (kw/Pohon) | Produksi <i>Production</i> (kw) |
|--|--|--|---------------------------------------|
| (1) | (2) | (3) | (4) |
| Alpukat/ Avocado | 32 994 | 1,20 | 39 596 |
| Belimbing/ Starfruit | 20 459 | 1,65 | 33 715 |
| Duku/Langsat/ Kokosan/Duku | 11 797 | 0,79 | 9 324 |
| Durian/ Durian | 76 652 | 1,52 | 116 746 |
| Jambo Jambu Biji/ Guava | 37 177 | 0,85 | 31 613 |
| Jambu Air/ Rose Aple | 10 579 | 0,93 | 9 805 |
| Jeruk Siam/ Tangerine/Orange | 1 150 075 | 1,01 | 1 164 735 |
| Jeruk Besar/ Pomelo | 960 | 1,13 | 1 081 |
| Mangga/ Mango | 88 777 | 1,18 | 105 108 |
| Manggis/ Mangosteen | 3 813 | 0,39 | 1 491 |
| Nangka/ Jackfruit | 70 569 | 1,33 | 94 173 |
| Nanas/ Pineapple* | 5 324 | 0,13 | 672 |
| Pepaya/ Pawpaw | 348 933 | 1,00 | 347 240 |
| Pisang/ Banana* | 756 247 | 1,00 | 755 687 |
| Rambutan/ Rambutan | 236 543 | 0,75 | 178 371 |
| Salak/ Zalacca* | 90 431 | 0,64 | 57 706 |
| Sawo/ Star Aple (Sapodilla) | 5 543 | 1,67 | 9 278 |
| Markisa/Marquisa | ... | ... | ... |
| Sirsat/ Soursop | 10 851 | 0,57 | 6 148 |
| Sukun/ Breadfruit | 5 266 | 0,72 | 3 779 |
| Anggur/Grape | 2 670 | 0,30 | 803 |
| Melinjo/ Melinjo | 6 343 | 0,92 | 5 854 |
| Petai/ Twisted Clusterbean | 15 811 | 0,53 | 8 358 |
| Kelengkeng/Longan | 14 259 | 1,29 | 18 343 |
| Buah Naga/ Dragon | 97 667 | 0,14 | 13 736 |
| Kabupaten Jember | 3 099 740 | 22 | 3 013 362 |

Sumber/Source : Dinas Tanaman Pangan Hortikultura dan Perkebunan Kabupaten Jember/Departement of Crops Horticulture and Plantation Service Regency of Jember

Tabel 5.1.50 Jumlah Tanaman Menghasilkan Rata-rata Produksi dan Total Produksi Alpukat Menurut Kecamatan di Kabupaten Jember 2022
Harvested Area Average Production and Total Production of Avocado by Subdistrict in Jember Regency 2022

| Kecamatan Subdistrict | Jml Tanaman Menghasilkan(Pohon) The Number of Productive (Tree) | Produktifitas Productivity (kw/Pohon) | Produksi Production (kw) |
|--------------------------|--|---|--------------------------------|
| (1) | (2) | (3) | (4) |
| Kencong | 2 780 | 0,54 | 1 492 |
| Gumukmas | 160 | 2,29 | 367 |
| Puger | 128 | 2,30 | 294 |
| Wuluhan | 101 | 1,83 | 185 |
| Ambulu | 2 673 | 0,59 | 1 566 |
| Tempurejo | 126 | 1,48 | 187 |
| Silo | 11 176 | 1,62 | 18 145 |
| Mayang | 260 | 0,35 | 91 |
| Mumbulsari | 140 | 1,71 | 239 |
| Jenggawah | 57 | 4,58 | 261 |
| Ajung | 40 | 6,63 | 265 |
| Rambipuji | 131 | 0,23 | 30 |
| Balung | 171 | 0,31 | 52 |
| Umbulsari | 1 200 | 2,24 | 2 690 |
| Sembo | 1 160 | 1,13 | 1 306 |
| Jombang | 220 | 2,26 | 498 |
| Sumberbaru | 1 000 | 2,20 | 2 200 |
| Tanggul | 475 | 0,94 | 445 |
| Bangsalsari | 15 | 1,81 | 27 |
| Panti | 438 | 0,65 | 285 |
| Sukorambi | 25 | 1,36 | 34 |
| Arjasa | 967 | 2,96 | 2 866 |
| Pakusari | 330 | 0,62 | 204 |
| Kalisat | 100 | 1,62 | 162 |
| Ledokombo | 601 | 1,76 | 1 056 |
| Sumberjambe | 5 489 | 0,19 | 1 024 |
| Sukowono | 383 | 0,14 | 54 |
| Jelbuk | 1 525 | 0,63 | 960 |
| Kaliwates | 50 | 0,40 | 20 |
| Sumbersari | - | - | - |
| Patrang | 1 073 | 2,41 | 2 590 |
| Kabupaten Jember | 32 994 | 1,20 | 39 596 |

Sumber/Source : Dinas Tanaman Pangan Hortikultura dan Perkebunan Kabupaten Jember/Departement of Crops Horticulture and Plantation Service Regency of Jember

Tabel
Table 5.1.51

**Jumlah Tanaman Menghasilkan Rata-rata Produksi dan Total
Produksi Belimbing Menurut Kecamatan di Kabupaten Jember
2022**
*Harvested Area Average Production and Total Production of Starfruit
by Subdistrict in Jember Regency 2022*

| Kecamatan Subdistrict | Jml Tanaman Menghasilkan(Pohon) The Number of Productive (Tree) | Produktifitas Productivity (kw/Pohon) | Produksi Production (kw) |
|--------------------------|--|---|--------------------------------|
| (1) | (2) | (3) | (4) |
| Kencong | 2 860 | 4,36 | 656 |
| Gumukmas | 3 070 | 3,55 | 865 |
| Puger | 85 | 2,30 | 37 |
| Wuluhan | 154 | 0,63 | 244 |
| Ambulu | 2 735 | 0,58 | 1 589 |
| Tempurejo | - | - | 43 |
| Silo | 354 | 50,08 | 17 728 |
| Mayang | 45 | 0,27 | 12 |
| Mumbulsari | 118 | 1,68 | 198 |
| Jenggawah | 99 | 0,42 | 41 |
| Ajung | 250 | 0,41 | 103 |
| Rambipuji | 224 | 0,29 | 65 |
| Balung | 81 | 0,42 | 34 |
| Umbulsari | 3 800 | 1,39 | 5 300 |
| Sembo | 1 430 | 0,91 | 1 308 |
| Jombang | 1 044 | 0,21 | 216 |
| Sumberbaru | 410 | 1,29 | 530 |
| Tanggul | 102 | 2,33 | 238 |
| Bangsalsari | - | - | - |
| Panti | 668 | 1,53 | 1 020 |
| Sukorambi | - | - | - |
| Arjasa | 1 117 | 2,39 | 2 669 |
| Pakusari | 47 | 0,86 | 40 |
| Kalisat | 38 | 0,29 | 11 |
| Ledokombo | - | - | - |
| Sumberjambe | 259 | 0,20 | 51 |
| Sukowono | 468 | 0,79 | 371 |
| Jelbuk | 291 | 0,20 | 59 |
| Kaliwates | 39 | 0,77 | 30 |
| Sumbersari | 20 | 0,50 | 10 |
| Patrang | 651 | 0,38 | 247 |
| Kabupaten Jember | 20 459 | 1,65 | 33 715 |

Sumber/Source : Dinas Tanaman Pangan Hortikultura dan Perkebunan Kabupaten Jember/Departement of Crops Horticulture and Plantation Service Regency of Jember

Tabel
Table 5.1.52

**Jumlah Tanaman Menghasilkan Rata-rata Produksi dan Total
Produksi Duku/Langsar Menurut Kecamatan di Kabupaten Jember
2022**
*Harvested Area Average Production and Total Production of Kokosan/
Duku by Subdistrict in Jember Regency 2022*

| Kecamatan Subdistrict | Jml Tanaman Menghasilkan(Pohon) The Number of Productive (Tree) | Produktifitas Productivity (kw/Pohon) | Produksi Production (kw) |
|--------------------------|--|---|--------------------------------|
| (1) | (2) | (3) | (4) |
| Kencong | - | - | - |
| Gumukmas | - | - | - |
| Puger | 14 | 0,86 | 12 |
| Wuluhan | 30 | 0,80 | 24 |
| Ambulu | 24 | 1,50 | 36 |
| Tempurejo | - | - | - |
| Silo | 400 | 1,96 | 784 |
| Mayang | - | - | - |
| Mumbulsari | 100 | 0,89 | 89 |
| Jenggawah | 21 | 1,71 | 36 |
| Ajung | 30 | 1,40 | 42 |
| Rambipuji | - | - | - |
| Balung | 12 | 1,89 | 23 |
| Umbulsari | - | - | - |
| Semboro | 89 | 1,26 | 112 |
| Jombang | - | - | - |
| Sumberbaru | 297 | 1,55 | 460 |
| Tanggul | - | - | - |
| Bangsalsari | 3 120 | 0,61 | 1 889 |
| Panti | - | - | - |
| Sukorambi | - | - | - |
| Arjasa | - | - | - |
| Pakusari | 277 | 0,61 | 168 |
| Kalisat | 758 | 0,61 | 460 |
| Ledokombo | 2 771 | 0,69 | 1 919 |
| Sumberjambe | 1 519 | 1,01 | 1 540 |
| Sukowono | 492 | 0,79 | 390 |
| Jelbuk | - | - | - |
| Kaliwates | - | - | - |
| Sumbersari | - | - | - |
| Patrang | 1 843 | 0,73 | 1 340 |
| Kabupaten Jember | 11 797 | 0,79 | 9 324 |

Sumber/Source : Dinas Tanaman Pangan Hortikultura dan Perkebunan Kabupaten Jember/Departement of Crops Horticulture and Plantation Service Regency of Jember

Tabel 5.1.53 Jumlah Tanaman Menghasilkan Rata-rata Produksi dan Total Produksi Durian Menurut Kecamatan di Kabupaten Jember 2022
Table 5.1.53 Harvested Area Average Production and Total Production of Durian by Subdistrict in Jember Regency 2022

| Kecamatan Subdistrict | Jml Tanaman Menghasilkan(Pohon) The Number of Productive (Tree) | Produktifitas Productivity (kw/Pohon) | Produksi Production (kw) |
|--------------------------|--|---|--------------------------------|
| (1) | (2) | (3) | (4) |
| Kencong | - | - | - |
| Gumukmas | 20 | 2,90 | 58 |
| Puger | 24 | 2,92 | 70 |
| Wuluhan | - | - | - |
| Ambulu | - | - | - |
| Tempurejo | 73 | 1,84 | 134 |
| Silo | 462 | 3,28 | 1 514 |
| Mayang | 240 | 3,85 | 923 |
| Mumbulsari | 150 | 1,62 | 243 |
| Jenggawah | 477 | 1,49 | 710 |
| Ajung | 62 | 1,18 | 73 |
| Rambipuji | 270 | 1,15 | 310 |
| Balung | 23 | 2,72 | 63 |
| Umbulsari | 50 | 3,02 | 151 |
| Semboro | 814 | 1,08 | 882 |
| Jombang | 59 | 0,95 | 56 |
| Sumberbaru | 9 426 | 1,85 | 17 426 |
| Tanggul | 6 494 | 0,65 | 4 202 |
| Bangsalsari | 2 000 | 0,76 | 1 515 |
| Panti | 4 750 | 1,03 | 4 898 |
| Sukorambi | 200 | 2,07 | 413 |
| Arjasa | 598 | 1,32 | 788 |
| Pakusari | 333 | 1,77 | 589 |
| Kalisat | 1 011 | 2,44 | 2 471 |
| Ledokombo | 3 781 | 3,09 | 11 701 |
| Sumberjambe | 30 350 | 1,64 | 49 923 |
| Sukowono | 1 995 | 2,11 | 4 200 |
| Jelbuk | 9 580 | 1,08 | 10 376 |
| Kaliwates | 46 | 1,11 | 51 |
| Sumbersari | 31 | 3,03 | 94 |
| Patrang | 3 333 | 0,87 | 2 912 |
| Kabupaten Jember | 76 652 | 1,52 | 116 746 |

Sumber/Sources: Dinas Tanaman Pangan Hortikultura dan Perkebunan Kabupaten Jember/Departement of Crops Horticulture and Plantation Service Regency of Jember

Tabel
Table 5.1.54

**Jumlah Tanaman Menghasilkan Rata-rata Produksi dan Total
Produksi Jambu Biji Menurut Kecamatan di Kabupaten Jember
2022**
*Harvested Area Average Production and Total Production of Guava
by Subdistrict in Jember Regency 2022*

| Kecamatan Subdistrict | Jml Tanaman Menghasilkan(Pohon) The Number of Productive (Tree) | Produktifitas Productivity (kw/Pohon) | Produksi Production (kw) |
|--------------------------|--|---|--------------------------------|
| (1) | (2) | (3) | (4) |
| Kencong | 230 | 1,17 | 270 |
| Gemukmas | 2 177 | 1,23 | 2 682 |
| Puger | 588 | 1,35 | 791 |
| Wuluhan | 465 | 0,91 | 424 |
| Ambulu | 5 399 | 0,73 | 3 956 |
| Tempurejo | - | - | - |
| Silo | 979 | 0,78 | 761 |
| Mayang | 1 200 | 0,69 | 822 |
| Mumbulsari | 205 | 1,31 | 269 |
| Jenggawah | 1 168 | 0,93 | 1 092 |
| Ajung | 820 | 0,66 | 542 |
| Rambipuji | 1 779 | 0,78 | 1 395 |
| Balung | 19 | 0,79 | 15 |
| Umbulsari | 6 634 | 0,58 | 3 880 |
| Semboro | - | - | - |
| Jombang | 20 | 1,50 | 30 |
| Sumberbaru | 3 130 | 0,85 | 2 668 |
| Tanggul | 105 | 1,19 | 125 |
| Bangsalsari | - | - | - |
| Panti | 2 030 | 0,84 | 1 709 |
| Sukorambi | 48 | 0,73 | 35 |
| Arjasa | 1 545 | 1,63 | 2 518 |
| Pakusari | 400 | 0,78 | 310 |
| Kalisat | 1 265 | 0,64 | 808 |
| Ledokombo | 1 001 | 1,22 | 1 223 |
| Sumberjambe | 1 353 | 1,39 | 1 876 |
| Sukowono | 840 | 0,84 | 704 |
| Jelbuk | 1 975 | 0,77 | 1 530 |
| Kaliwates | 20 | 0,75 | 15 |
| Sumbersari | 260 | 0,80 | 207 |
| Patrang | 1 522 | 0,63 | 956 |
| Kabupaten Jember | 37 177 | 0,85 | 31 613 |

Sumber/Source : Dinas Tanaman Pangan Hortikultura dan Perkebunan Kabupaten Jember/Departement of Crops Horticulture and Plantation Service Regency of Jember

Tabel
Table 5.1.55

**Jumlah Tanaman Menghasilkan Rata-rata Produksi dan Total
Produksi Jambu Air Menurut Kecamatan di Kabupaten Jember
2022**
*Harvested Area Average Production and Total Production of Rose Aple
by Subdistrict in Jember Regency 2022*

| Kecamatan Subdistrict | Jml Tanaman Menghasilkan(Pohon) The Number of Productive (Tree) | Produktifitas Productivity (kw/Pohon) | Produksi Production (kw) |
|--------------------------|--|---|--------------------------------|
| (1) | (2) | (3) | (4) |
| Kencong | 921 | 0,44 | 404 |
| Gumukmas | 1 146 | 1,67 | 1 910 |
| Puger | 360 | 2,01 | 724 |
| Wuluhan | 791 | 0,62 | 488 |
| Ambulu | 895 | 1,32 | 1 184 |
| Tempurejo | - | - | - |
| Silo | - | - | - |
| Mayang | 976 | 1,00 | 972 |
| Mumbulsari | 44 | 0,62 | 27 |
| Jenggawah | 18 | 2,22 | 40 |
| Ajung | - | - | - |
| Rambipuji | 210 | 0,70 | 148 |
| Balung | 6 | 1,50 | 9 |
| Umbulsari | 97 | 1,34 | 130 |
| Semboro | 674 | 1,13 | 763 |
| Jombang | - | - | - |
| Sumberbaru | - | - | - |
| Tanggul | 53 | 1,57 | 83 |
| Bangsalsari | - | - | - |
| Panti | 1 119 | 0,76 | 848 |
| Sukorambi | - | - | - |
| Arjasa | 681 | 0,27 | 186 |
| Pakusari | - | - | - |
| Kalisat | 283 | 0,83 | 235 |
| Ledokombo | 168 | 1,05 | 176 |
| Sumberjambe | 625 | 1,03 | 646 |
| Sukowono | 164 | 1,19 | 195 |
| Jelbuk | - | - | - |
| Kaliwates | 16 | 1,06 | 17 |
| Sumbersari | - | - | - |
| Patrang | 1 332 | 0,47 | 620 |
| Kabupaten Jember | 10 579 | 0,93 | 9 805 |

Sumber/Source : Dinas Tanaman Pangan Hortikultura dan Perkebunan Kabupaten Jember/Departement of Crops Horticulture and Plantation Service Regency of Jember

Tabel 5.1.56 Jumlah Tanaman Menghasilkan Rata-rata Produksi dan Total Produksi Jeruk Siam Menurut Kecamatan di Kabupaten Jember 2022
Harvested Area Average Production and Total Production of Tangerin/Orange by Subdistrict in Jember Regency 2022

| Kecamatan Subdistrict | Jml Tanaman Menghasilkan(Pohon) The Number of Productive (Tree) | Produktifitas Productivity (kw/Pohon) | Produksi Production (kw) |
|--------------------------|--|---|--------------------------------|
| (1) | (2) | (3) | (4) |
| Kencong | ... | ... | ... |
| Gumukmas | ... | ... | ... |
| Puger | ... | ... | ... |
| Wuluh | ... | ... | ... |
| Ambulu | ... | ... | ... |
| Tempurejo | ... | ... | ... |
| Silo | ... | ... | ... |
| Mayang | ... | ... | ... |
| Mumbulsari | ... | ... | ... |
| Jenggawah | ... | ... | ... |
| Ajung | ... | ... | ... |
| Rambipuji | ... | ... | ... |
| Balung | ... | ... | ... |
| Umbulsari | ... | ... | ... |
| Semboro | ... | ... | ... |
| Jombang | ... | ... | ... |
| Sumberbaru | ... | ... | ... |
| Tanggul | ... | ... | ... |
| Bangsalsari | ... | ... | ... |
| Panti | ... | ... | ... |
| Sukorambi | ... | ... | ... |
| Arjasa | ... | ... | ... |
| Pakusari | ... | ... | ... |
| Kalisat | ... | ... | ... |
| Ledokombo | ... | ... | ... |
| Sumberjambe | ... | ... | ... |
| Sukowono | ... | ... | ... |
| Jelbuk | ... | ... | ... |
| Kaliwates | ... | ... | ... |
| Sumbersari | ... | ... | ... |
| Patrang | ... | ... | ... |
| Kabupaten Jember | ... | ... | ... |

Sumber/Source : Dinas Tanaman Pangan Hortikultura dan Perkebunan Kabupaten Jember/Departement of Crops Horticulture and Plantation Service Regency of Jember

Tabel
Table 5.1.57

**Jumlah Tanaman Menghasilkan Rata-rata Produksi dan Total
Produksi Jeruk Besar Menurut Kecamatan di Kabupaten Jember
2022**
*Harvested Area Average Production and Total Production of Pomelo by
Subdistrict in Jember Regency 2022*

| Kecamatan Subdistrict | Jml Tanaman Menghasilkan(Pohon) The Number of Productive (Tree) | Produktifitas Productivity (kw/Pohon) | Produksi Production (kw) |
|--------------------------|--|---|--------------------------------|
| (1) | (2) | (3) | (4) |
| Kencong | - | - | 52 |
| Gumukmas | - | - | - |
| Puger | - | - | - |
| Wuluhan | - | - | - |
| Ambulu | - | - | - |
| Tempurejo | - | - | - |
| Silo | - | - | - |
| Mayang | - | - | - |
| Mumbulsari | - | - | - |
| Jenggawah | - | - | - |
| Ajung | - | - | - |
| Rambipuji | - | - | - |
| Balung | - | - | - |
| Umbulsari | - | - | - |
| Sembo | 302 | 1,04 | 315 |
| Jombang | - | - | - |
| Sumberbaru | 518 | - | - |
| Tanggul | - | - | - |
| Bangsalsari | - | - | 500 |
| Panti | - | - | - |
| Sukorambi | - | - | - |
| Arjasa | - | - | - |
| Pakusari | 140 | 1,00 | 140 |
| Kalisat | - | - | - |
| Ledokombo | - | - | - |
| Sumberjambe | - | - | - |
| Sukowono | - | - | - |
| Jelbuk | - | - | - |
| Kaliwates | - | - | - |
| Sumbersari | - | - | - |
| Patrang | - | - | 74 |
| Kabupaten Jember | 960 | 1,13 | 1 081 |

Sumber/Source : Dinas Tanaman Pangan Hortikultura dan Perkebunan Kabupaten Jember/Departement of Crops Horticulture and Plantation Service Regency of Jember

Tabel
Table 5.1.58

**Jumlah Tanaman Menghasilkan Rata-rata Produksi dan Total
Produksi Mangga Menurut Kecamatan di Kabupaten Jember 2022**
*Harvested Area Average Production and Total Production of Mango
by Subdistrict in Jember Regency 2022*

| Kecamatan Subdistrict | Jml Tanaman Menghasilkan(Pohon) The Number of Productive (Tree) | Produktifitas Productivity (kw/Pohon) | Produksi Production (kw) |
|--------------------------|--|---|--------------------------------|
| (1) | (2) | (3) | (4) |
| Kencong | 1 872 | 2,06 | 3 848 |
| Gumukmas | 17 006 | 0,52 | 8 840 |
| Puger | 2 015 | 1,42 | 2 859 |
| Wuluhan | 15 586 | 2,25 | 35 088 |
| Ambulu | 2 341 | 2,92 | 6 836 |
| Tempurejo | 500 | 0,97 | 485 |
| Silo | 2 233 | 2,87 | 6 405 |
| Mayang | 11 200 | 0,50 | 5 600 |
| Mumbulsari | 4 344 | 0,24 | 1 026 |
| Jenggawah | 2 937 | 0,83 | 2 430 |
| Ajung | 35 | 1,43 | 50 |
| Rambipuji | 3 769 | 0,80 | 3 030 |
| Balung | - | - | - |
| Umbulsari | 550 | 1,93 | 1 063 |
| Sembo | 4 150 | 0,62 | 2 554 |
| Jombang | 1 200 | 1,50 | 1 800 |
| Sumberbaru | 4 500 | 1,41 | 6 340 |
| Tangul | 1 | 1,60 | 2 |
| Bangsalsari | - | - | - |
| Panti | 220 | 1,71 | 377 |
| Sukorambi | - | - | 1 539 |
| Arjasa | 3 727 | 0,82 | 3 071 |
| Pakusari | 2 300 | 1,06 | 2 436 |
| Kalisat | 2 600 | 1,38 | 3 585 |
| Ledokombo | 1 050 | 1,49 | 1 567 |
| Sumberjambe | 1 255 | 0,84 | 1 054 |
| Sukowono | 990 | 0,46 | 451 |
| Jelbuk | 975 | 0,13 | 127 |
| Kaliwates | 736 | 0,54 | 396 |
| Sumbersari | 633 | 3,39 | 2 144 |
| Patrang | 52 | 2,06 | 107 |
| Kabupaten Jember | 88 777 | 1,18 | 105 108 |

Sumber/Source : Dinas Tanaman Pangan Hortikultura dan Perkebunan Kabupaten Jember/Departement of Crops Horticulture and Plantation Service Regency of Jember

Tabel 5.1.59 Jumlah Tanaman Menghasilkan Rata-rata Produksi dan Total Produksi Manggis Menurut Kecamatan di Kabupaten Jember 2022
Table 5.1.59 Average Production and Total Production of Mangosteen by Subdistrict in Jember Regency 2022

| Kecamatan Subdistrict | Jml Tanaman Menghasilkan(Pohon) The Number of Productive (Tree) | Produktifitas Productivity (kw/Pohon) | Produksi Production (kw) |
|--------------------------|--|---|--------------------------------|
| (1) | (2) | (3) | (4) |
| Kencong | - | - | - |
| Gumukmas | - | - | - |
| Puger | - | - | - |
| Wuluhan | 15 | 0,60 | 9 |
| Ambulu | - | - | - |
| Tempurejo | - | - | - |
| Silo | 230 | 1,93 | 445 |
| Mayang | - | - | - |
| Mumbulsari | 10 | 0,75 | 8 |
| Jenggawah | 24 | 0,64 | 15 |
| Ajung | - | - | - |
| Rambipuji | 30 | 0,17 | 5 |
| Balung | - | - | - |
| Umbulsari | - | - | - |
| Sembo | 420 | 0,28 | 116 |
| Jombang | - | - | - |
| Sumberbaru | - | - | - |
| Tanggul | 20 | 0,51 | 10 |
| Bangsalsari | 850 | 0,47 | 400 |
| Panti | 1 062 | 0,12 | 127 |
| Sukorambi | - | - | - |
| Arjasa | 20 | 0,70 | 14 |
| Pakusari | 40 | 0,26 | 10 |
| Kalisat | - | - | - |
| Ledokombo | 170 | 0,62 | 105 |
| Sumberjambe | 134 | 0,72 | 96 |
| Sukowono | 139 | 0,39 | 54 |
| Jelbuk | - | - | - |
| Kaliwates | - | - | - |
| Sumbersari | - | - | - |
| Patrang | 649 | 0,12 | 77 |
| Kabupaten Jember | 3 813 | 0,39 | 1 491 |

Sumber/Source : Dinas Tanaman Pangan Hortikultura dan Perkebunan Kabupaten Jember/Departement of Crops Horticulture and Plantation Service Regency of Jember

Tabel
Table 5.1.60

**Jumlah Tanaman Menghasilkan Rata-rata Produksi dan Total
Produksi Nangka Menurut Kecamatan di Kabupaten Jember 2022**
*Harvested Area Average Production and Total Production of
Jackfruit by Subdistrict in Jember Regency 2022*

| Kecamatan Subdistrict | Jml Tanaman Menghasilkan(Pohon) The Number of Productive (Tree) | Produktifitas Productivity (kw/Pohon) | Produksi Production (kw) |
|--------------------------|--|---|--------------------------------|
| (1) | (2) | (3) | (4) |
| Kencong | 1 500 | 1,56 | 2 345 |
| Gumukmas | 7 000 | 0,98 | 6 860 |
| Puger | 2 370 | 1,07 | 2 527 |
| Wuluhan | 6 659 | 0,60 | 4 015 |
| Ambulu | 11 959 | 1,87 | 22 360 |
| Tempurejo | - | - | - |
| Silo | 248 | 1,28 | 317 |
| Mayang | 654 | 0,86 | 564 |
| Mumbulsari | 475 | 1,25 | 591 |
| Jenggawah | 1 251 | 1,48 | 1 854 |
| Ajung | 656 | 1,32 | 869 |
| Rambipuji | 337 | 0,82 | 275 |
| Balung | 176 | 1,51 | 266 |
| Umbulsari | 572 | 1,60 | 917 |
| Semboro | 645 | 1,27 | 817 |
| Jombang | - | - | - |
| Sumberbaru | 13 600 | 2,06 | 28 030 |
| Tanggul | 1 313 | 1,21 | 1 589 |
| Bangsalsari | - | - | - |
| Panti | - | - | - |
| Sukorambi | - | - | - |
| Arjasa | 2 669 | 1,19 | 3 175 |
| Pakusari | 465 | 1,57 | 732 |
| Kalisat | 62 | 1,00 | 62 |
| Ledokombo | 282 | 2,67 | 752 |
| Sumberjambe | 14 751 | 0,81 | 11 882 |
| Sukowono | 1 969 | 1,24 | 2 433 |
| Jelbuk | 373 | 0,88 | 329 |
| Kaliwates | 120 | 0,89 | 107 |
| Sumbersari | 92 | 1,07 | 98 |
| Patrang | 371 | 1,09 | 406 |
| Kabupaten Jember | 70 569 | 1,33 | 94 173 |

Sumber/Source : Dinas Tanaman Pangan Hortikultura dan Perkebunan Kabupaten Jember/Departement of Crops Horticulture and Plantation Service Regency of Jember

Tabel 5.1.61 Jumlah Tanaman Menghasilkan Rata-rata Produksi dan Total Produksi Nanas Menurut Kecamatan di Kabupaten Jember 2022
Table 5.1.61 Harvested Area Average Production and Total Production of Pineapple by Subdistrict in Jember Regency 2022

| Kecamatan Subdistrict | Jml Tanaman Menghasilkan(Pohon) The Number of Productive (Tree) | Produktifitas Productivity (kw/Pohon) | Produksi Production (kw) |
|--------------------------|--|---|--------------------------------|
| (1) | (2) | (3) | (4) |
| Kencong | - | - | - |
| Gumukmas | - | - | - |
| Puger | 241 | 0,12 | 30 |
| Wuluhan | - | - | - |
| Ambulu | - | - | - |
| Tempurejo | - | - | - |
| Silo | 1 525 | 0,01 | 21 |
| Mayang | 300 | 0,02 | 7 |
| Mumbulsari | - | - | - |
| Jenggawah | - | - | - |
| Ajung | - | - | - |
| Rambipuji | 10 | 0,20 | 2 |
| Balung | - | - | - |
| Umbulsari | - | - | - |
| Sembo | 872 | 0,01 | 12 |
| Jombang | 50 | 0,08 | 4 |
| Sumberbaru | - | - | - |
| Tanggul | 449 | 0,27 | 120 |
| Bangsalsari | - | - | - |
| Panti | - | - | - |
| Sukorambi | - | - | - |
| Arijasa | 1 710 | 0,27 | 466 |
| Pakusari | 45 | 0,03 | 1 |
| Kalisat | - | - | - |
| Ledokombo | - | - | - |
| Sumberjambe | - | - | - |
| Sukowono | - | - | - |
| Jelbuk | 75 | 0,02 | 2 |
| Kaliwates | - | - | - |
| Sumbersari | 47 | 0,17 | 8 |
| Patrang | - | - | - |
| Kabupaten Jember | 5 324 | 0,13 | 672 |

Sumber/Source : Dinas Tanaman Pangan Hortikultura dan Perkebunan Kabupaten Jember/Departement of Crops Horticulture and Plantation Service Regency of Jember

Tabel
Table 5.1.62

**Jumlah Tanaman Menghasilkan Rata-rata Produksi dan Total
Produksi Pepaya Menurut Kecamatan di Kabupaten Jember 2022**
*Harvested Area Average Production and Total Production of
Papaya by Subdistrict in Jember Regency 2022*

| Kecamatan Subdistrict | Jml Tanaman Menghasilkan(Pohon) The Number of Productive (Tree) | Produktifitas Productivity (kw/Pohon) | Produksi Production (kw) |
|--------------------------|--|---|--------------------------------|
| (1) | (2) | (3) | (4) |
| Kencong | 12 000 | 0,79 | 9 520 |
| Gumukmas | 10 040 | 0,65 | 6 556 |
| Puger | 6 584 | 0,51 | 3 365 |
| Wuluhan | 5 121 | 0,65 | 53 706 |
| Ambulu | 7 710 | 0,94 | 7 240 |
| Tempurejo | 950 | 0,36 | 345 |
| Silo | 135 321 | 0,68 | 92 384 |
| Mayang | 10 000 | 0,96 | 9 591 |
| Mumbulsari | 37 843 | 0,52 | 19 512 |
| Jenggawah | 1 518 | 1,26 | 1 910 |
| Ajung | 3 000 | 0,72 | 2 153 |
| Rambipuji | 2 380 | 0,88 | 2 100 |
| Balung | 950 | 1,14 | 1 081 |
| Umbulsari | 2 410 | 0,97 | 2 334 |
| Sembo | 1 722 | 0,84 | 1 442 |
| Jombang | 8 135 | 1,71 | 13 931 |
| Sumberbaru | 9 557 | 1,39 | 13 250 |
| Tanggul | 4 440 | 1,18 | 5 232 |
| Bangsalsari | 200 | 1,61 | 322 |
| Panti | 4 799 | 1,57 | 7 538 |
| Sukorambi | 2 450 | 1,31 | 3 211 |
| Arjasa | 5 768 | 1,16 | 6 685 |
| Pakusari | 320 | 1,04 | 333 |
| Kalisat | 1 341 | 1,67 | 2 242 |
| Ledokombo | 22 645 | 1,52 | 34 441 |
| Sumberjambe | 25 807 | 1,05 | 26 974 |
| Sukowono | 4 832 | 1,17 | 5 659 |
| Jelbuk | 1 075 | 1,08 | 1 159 |
| Kaliwates | 1 600 | 0,66 | 1 050 |
| Sumbersari | - | - | - |
| Patrang | 18 415 | 0,65 | 11 975 |
| Kabupaten Jember | 348 933 | 1,00 | 347 240 |

Sumber/Source : Dinas Tanaman Pangan Hortikultura dan Perkebunan Kabupaten Jember/Departement of Crops Horticulture and Plantation Service Regency of Jember

Tabel
Table 5.1.63

**Jumlah Tanaman Menghasilkan Rata-rata Produksi dan Total
Produksi Pisang Menurut Kecamatan di Kabupaten Jember 2022**
**Harvested Area Average Production and Total Production of Banana by
Subdistrict in Jember Regency 2022**

| Kecamatan Subdistrict | Jml Tanaman Menghasilkan(Pohon) The Number of Productive (Tree) | Produktifitas Productivity (kw/Pohon) | Produksi Production (kw) |
|--------------------------|--|---|--------------------------------|
| (1) | (2) | (3) | (4) |
| Kencong | 57 000 | 0,94 | 53 810 |
| Gumukmas | 10 860 | 0,95 | 10 354 |
| Puger | 3 535 | 1,34 | 4 733 |
| Wuluhan | 3 326 | 1,27 | 4 213 |
| Ambulu | 30 547 | 0,51 | 15 675 |
| Tempurejo | 38 724 | 0,59 | 22 755 |
| Silo | 20 175 | 1,95 | 39 245 |
| Mayang | 20 000 | 0,60 | 11 985 |
| Mumbulsari | 34 500 | 0,77 | 26 642 |
| Jenggawah | 10 324 | 0,72 | 7 432 |
| Ajung | 2 050 | 2,51 | 5 150 |
| Rambipuji | 3 485 | 1,32 | 4 600 |
| Balung | 15 000 | 0,84 | 12 534 |
| Umbulsari | 53 775 | 1,25 | 67 026 |
| Semboro | 2 166 | 0,73 | 1 582 |
| Jombang | 751 | 1,10 | 829 |
| Sumberbaru | 60 582 | 1,82 | 110 000 |
| Tanggul | 51 740 | 0,50 | 25 635 |
| Bangsalsari | 140 510 | 0,68 | 95 918 |
| Panti | 9 545 | 0,86 | 8 185 |
| Sukorambi | 14 000 | 0,92 | 12 883 |
| Arjasa | 1 680 | 1,72 | 2 888 |
| Pakusari | 235 | 0,51 | 120 |
| Kalisat | 86 557 | 1,01 | 87 527 |
| Ledokombo | 13 515 | 2,40 | 32 474 |
| Sumberjambe | 8 264 | 0,80 | 6 651 |
| Sukowono | 28 621 | 2,14 | 61 289 |
| Jelbuk | 27 634 | 0,71 | 19 625 |
| Kaliwates | 1 600 | 0,61 | 968 |
| Sumbersari | 121 | 0,60 | 72 |
| Patrang | 5 425 | 0,53 | 2 887 |
| Kabupaten Jember | 756 247 | 1,01 | 755 687 |

Sumber/Source : Dinas Tanaman Pangan Hortikultura dan Perkebunan Kabupaten Jember/Departement of Crops Horticulture and Plantation Service Regency of Jember

Tabel
Table 5.1.64

**Jumlah Tanaman Menghasilkan Rata-rata Produksi dan Total
Produksi Rambutan Menurut Kecamatan di Kabupaten Jember 2022**
*Harvested Area Average Production and Total Production of Rambutan
by Subdistrict in Jember Regency 2022*

| Kecamatan Subdistrict | Jml Tanaman Menghasilkan(Pohon) The Number of Productive (Tree) | Produktifitas Productivity (kw/Pohon) | Produksi Production (kw) |
|--------------------------|--|---|--------------------------------|
| (1) | (2) | (3) | (4) |
| Kencong | 714 | 1,10 | 784 |
| Gemukmas | 5 806 | 0,54 | 3 141 |
| Puger | 2 036 | 1,22 | 2 480 |
| Wuluhan | 1 914 | 0,76 | 1 459 |
| Ambulu | 11 442 | 1,12 | 12 768 |
| Tempurejo | 45 839 | 0,53 | 24 132 |
| Silo | 1 115 | 1,67 | 1 860 |
| Mayang | 1 115 | 1,67 | 1 860 |
| Mumbulsari | 4 000 | 0,68 | 2 700 |
| Jenggawah | 12 045 | 1,16 | 13 978 |
| Ajung | 1 350 | 1,51 | 2 045 |
| Rambipuji | 10 459 | 0,57 | 6 006 |
| Balung | 60 | 0,53 | 32 |
| Umbulsari | 20 060 | 0,89 | 17 950 |
| Semboro | 2 300 | 0,53 | 1 223 |
| Jombang | 1 100 | 1,10 | 1 213 |
| Sumberbaru | 15 100 | 1,24 | 18 750 |
| Tanggul | 31 273 | 0,61 | 18 983 |
| Bangsalsari | 13 542 | 0,60 | 8 125 |
| Panti | 11 453 | 1,10 | 12 611 |
| Sukorambi | 6 400 | 0,67 | 4 300 |
| Arjasa | 560 | 0,61 | 340 |
| Pakusari | 3 640 | 0,74 | 2 694 |
| Kalisat | 18 892 | 0,50 | 9 507 |
| Ledokombo | 1 417 | 0,93 | 1 317 |
| Sumberjambe | 3 104 | 0,63 | 1 959 |
| Sukowono | 4 721 | 0,59 | 2 792 |
| Jelbuk | 487 | 0,49 | 239 |
| Kaliwates | 4 000 | 0,68 | 2 725 |
| Sumbersari | 108 | 0,58 | 63 |
| Patrang | 491 | 0,68 | 335 |
| Kabupaten Jember | 236 543 | 0,75 | 178 371 |

Sumber/Source : Dinas Tanaman Pangan Hortikultura dan Perkebunan Kabupaten Jember/Departement of Crops Horticulture and Plantation Service Regency of Jember

Tabel
Table 5.1.65

**Jumlah Tanaman Menghasilkan Rata-rata Produksi dan Total
Produksi Salak Menurut Kecamatan di Kabupaten Jember 2022**
*Harvested Area Average Production and Total Production of Zalacca
by Subdistrict in Jember Regency 2022*

| Kecamatan Subdistrict | Jml Tanaman Menghasilkan(Pohon) The Number of Productive (Tree) | Produktifitas Productivity (kw/Pohon) | Produksi Production (kw) |
|--------------------------|--|---|--------------------------------|
| (1) | (2) | (3) | (4) |
| Kencong | - | - | - |
| Gumukmas | 28 990 | 0,48 | 13 827 |
| Puger | 401 | 0,52 | 207 |
| Wuluhan | 2 053 | 0,45 | 922 |
| Ambulu | 1 562 | 0,73 | 1 133 |
| Tempurejo | - | - | - |
| Silo | 550 | 0,92 | 507 |
| Mayang | 400 | 0,89 | 356 |
| Mumbulsari | 4 600 | 0,59 | 2 721 |
| Jenggawah | 1 000 | 0,70 | 702 |
| Ajung | 380 | 0,47 | 178 |
| Rambipuji | 152 | 1,05 | 160 |
| Balung | 103 | 0,51 | 53 |
| Umbulsari | 24 541 | 0,87 | 21 453 |
| Sembo | 2 611 | 0,67 | 1 753 |
| Jombang | 654 | 1,39 | 911 |
| Sumberbaru | 2 740 | 0,82 | 2 250 |
| Tanggul | 4 374 | 0,52 | 2 285 |
| Bangsalsari | - | - | - |
| Panti | - | - | - |
| Sukorambi | 8 600 | 0,51 | 4 400 |
| Arjasa | 4 250 | 0,56 | 2 400 |
| Pakusari | 100 | 0,82 | 82 |
| Kalisat | 826 | 0,56 | 459 |
| Ledokombo | - | - | - |
| Sumberjambe | 1 200 | 0,56 | 675 |
| Sukowono | 125 | 0,97 | 121 |
| Jelbuk | - | - | - |
| Kaliwates | - | - | - |
| Sumbersari | - | - | - |
| Patrang | 219 | 0,69 | 151 |
| Kabupaten Jember | 90 431 | 0,64 | 57 706 |

Sumber/Source : Dinas Tanaman Pangan Hortikultura dan Perkebunan Kabupaten Jember/Departement of Crops Horticulture and Plantation Service Regency of Jember

Tabel
Table 5.1.66

**Jumlah Tanaman Menghasilkan Rata-rata Produksi dan Total
Produksi Sawo Menurut Kecamatan di Kabupaten Jember 2022**
*Harvested Area Average Production and Total Production of
Sapodilla by Subdistrict in Jember Regency 2022*

| Kecamatan Subdistrict | Jml Tanaman Menghasilkan(Pohon) The Number of Productive (Tree) | Produktifitas Productivity (kw/Pohon) | Produksi Production (kw) |
|--------------------------|--|---|--------------------------------|
| (1) | (2) | (3) | (4) |
| Kencong | - | - | - |
| Gumukmas | 88 | 1,97 | 173 |
| Puger | 259 | 1,86 | 482 |
| Wuluhan | 349 | 1,73 | 603 |
| Ambulu | 1 400 | 1,93 | 2 696 |
| Tempurejo | 32 | 1,31 | 42 |
| Silo | 250 | 1,63 | 407 |
| Mayang | 300 | 1,35 | 405 |
| Mumbulsari | - | - | - |
| Jenggawah | 355 | 1,76 | 625 |
| Ajung | 166 | 1,54 | 255 |
| Rambipuji | - | - | - |
| Balung | 8 | 1,32 | 11 |
| Umbulsari | 59 | 1,03 | 61 |
| Sembo | 150 | 1,34 | 201 |
| Jombang | 102 | 1,74 | 177 |
| Sumberbaru | 554 | 2,16 | 1 195 |
| Tanggul | 129 | 1,20 | 155 |
| Bangsalsari | 200 | 1,53 | 305 |
| Panti | - | - | - |
| Sukorambi | - | - | - |
| Arjasa | 491 | 1,55 | 762 |
| Pakusari | 108 | 1,17 | 126 |
| Kalisat | 48 | 1,38 | 66 |
| Ledokombo | 79 | 1,06 | 84 |
| Sumberjambe | - | - | - |
| Sukowono | 384 | 1,05 | 405 |
| Jelbuk | - | - | - |
| Kaliwates | - | - | - |
| Sumbersari | 3 | 1,33 | 4 |
| Patrang | 29 | 1,31 | 38 |
| Kabupaten Jember | 5 543 | 1,67 | 9 278 |

Sumber/Sources: Dinas Tanaman Pangan Hortikultura dan Perkebunan Kabupaten Jember/Departement of Crops Horticulture and Plantation Service Regency of Jember

Tabel
Table 5.1.67

**Jumlah Tanaman Menghasilkan Rata-rata Produksi dan Total
Produksi Markisa Menurut Kecamatan di Kabupaten Jember 2022**
*Harvested Area Average Production and Total Production of
Marquisa by Subdistrict in Jember Regency 2022*

| Kecamatan Subdistrict | Jml Tanaman Menghasilkan(Pohon) The Number of Productive (Tree) | Produktifitas Productivity (kw/Pohon) | Produksi Production (kw) |
|--------------------------|--|---|--------------------------------|
| (1) | (2) | (3) | (4) |
| Kencong | ... | ... | ... |
| Gumukmas | ... | ... | ... |
| Puger | ... | ... | ... |
| Wuluhan | ... | ... | ... |
| Ambulu | ... | ... | ... |
| Tempurejo | ... | ... | ... |
| Silo | ... | ... | ... |
| Mayang | ... | ... | ... |
| Mumbulsari | ... | ... | ... |
| Jenggawah | ... | ... | ... |
| Ajung | ... | ... | ... |
| Rambipuji | ... | ... | ... |
| Balung | ... | ... | ... |
| Umbulsari | ... | ... | ... |
| Semboro | ... | ... | ... |
| Jombang | ... | ... | ... |
| Sumberbaru | ... | ... | ... |
| Tanggul | ... | ... | ... |
| Bangsalsari | ... | ... | ... |
| Panti | ... | ... | ... |
| Sukorambi | ... | ... | ... |
| Arjasa | ... | ... | ... |
| Pakusari | ... | ... | ... |
| Kalisat | ... | ... | ... |
| Ledokombo | ... | ... | ... |
| Sumberjambe | ... | ... | ... |
| Sukowono | ... | ... | ... |
| Jelbuk | ... | ... | ... |
| Kaliwates | ... | ... | ... |
| Sumbersari | ... | ... | ... |
| Patrang | ... | ... | ... |
| Kabupaten Jember | ... | ... | ... |

Sumber/Source : Dinas Tanaman Pangan Hortikultura dan Perkebunan Kabupaten Jember/Departement of Crops Horticulture and Plantation Service Regency of Jember

Tabel
Table 5.1.68

**Jumlah Tanaman Menghasilkan Rata-rata Produksi dan Total
Produksi Sirsak Menurut Kecamatan di Kabupaten Jember 2022**
**Harvested Area Average Production and Total Production of
Soursop by Subdistrict in Jember Regency 2022**

| Kecamatan Subdistrict | Jml Tanaman Menghasilkan(Pohon) The Number of Productive (Tree) | Produktifitas Productivity (kw/Pohon) | Produksi Production (kw) |
|--------------------------|--|---|--------------------------------|
| (1) | (2) | (3) | (4) |
| Kencong | 889 | 0,36 | 320 |
| Gumukmas | 235 | 0,73 | 171 |
| Puger | - | - | - |
| Wuluhan | - | - | - |
| Ambulu | 5 044 | 0,17 | 882 |
| Tempurejo | - | - | - |
| Silo | 545 | 1,21 | 658 |
| Mayang | 106 | 0,77 | 82 |
| Mumbulsari | 94 | 1,75 | 165 |
| Jenggawah | 105 | 0,59 | 62 |
| Ajung | 590 | 0,82 | 485 |
| Rambipuji | 4 | 1,75 | 7 |
| Balung | 57 | 1,19 | 68 |
| Umbulsari | 88 | 1,49 | 131 |
| Semboro | 150 | 0,48 | 72 |
| Jombang | - | - | - |
| Sumberbaru | 93 | 1,55 | 144 |
| Tanggul | 44 | 1,45 | 64 |
| Bangsalsari | - | - | - |
| Panti | 1 751 | 0,84 | 1 466 |
| Sukorambi | - | - | - |
| Arjasa | 560 | 1,23 | 691 |
| Pakusari | 70 | 1,11 | 78 |
| Kalisat | - | - | - |
| Ledokombo | 190 | 1,69 | 321 |
| Sumberjambe | 20 | 1,25 | 25 |
| Sukowono | - | - | - |
| Jelbuk | 71 | 1,20 | 85 |
| Kaliwates | 9 | 1,11 | 10 |
| Sumbersari | 3 | 1,67 | 5 |
| Patrang | 133 | 1,17 | 156 |
| Kabupaten Jember | 10 851 | 0,57 | 6 148 |

Sumber/Sources: Dinas Tanaman Pangan Hortikultura dan Perkebunan Kabupaten Jember/Departement of Crops Horticulture and Plantation Service Regency of Jember

Tabel 5.1.69 Jumlah Tanaman Menghasilkan Rata-rata Produksi dan Total Produksi Sukun Menurut Kecamatan di Kabupaten Jember 2022
Harvested Area Average Production and Total Production of Breadfruit by Subdistrict in Jember Regency 2022

| Kecamatan Subdistrict | Jml Tanaman Menghasilkan(Pohon) The Number of Productive (Tree) | Produktifitas Productivity (kw/Pohon) | Produksi Production (kw) |
|--------------------------|--|---|--------------------------------|
| (1) | (2) | (3) | (4) |
| Kencong | 30 | 0,47 | 14 |
| Gumukmas | 54 | 0,52 | 28 |
| Puger | 35 | 0,83 | 29 |
| Wuluhan | - | - | - |
| Ambulu | 2.295 | 0,83 | 1.906 |
| Tempurejo | - | - | - |
| Silo | 500 | 0,90 | 450 |
| Mayang | 150 | 0,67 | 100 |
| Mumbulsari | 170 | 0,66 | 112 |
| Jenggawah | 105 | 0,90 | 95 |
| Ajung | 233 | 0,30 | 71 |
| Rambipuji | 2 | 0,50 | 1 |
| Balung | 55 | 0,82 | 45 |
| Umbulsari | 85 | 0,76 | 65 |
| Semboro | 133 | 0,51 | 68 |
| Jombang | - | - | - |
| Sumberbaru | - | - | - |
| Tanggul | 35 | 0,66 | 23 |
| Bangsalsari | - | - | - |
| Panti | 105 | 0,44 | 46 |
| Sukorambi | - | - | - |
| Arjasa | 452 | 0,70 | 317 |
| Pakusari | 35 | 0,91 | 32 |
| Kalisat | - | - | - |
| Ledokombo | 180 | 0,41 | 74 |
| Sumberjambe | 21 | 1,24 | 26 |
| Sukowono | - | - | - |
| Jelbuk | 86 | 0,73 | 63 |
| Kaliwates | 18 | 0,94 | 17 |
| Sumbersari | 22 | 0,68 | 15 |
| Patrang | 465 | 0,39 | 182 |
| Kabupaten Jember | 5.266 | 0,72 | 3.779 |

Sumber/Sources: Dinas Tanaman Pangan Hortikultura dan Perkebunan Kabupaten Jember/Departement of Crops Horticulture and Plantation Service Regency of Jember

Tabel 5.1.70 Jumlah Tanaman Menghasilkan Rata-rata Produksi dan Total Produksi Anggur Menurut Kecamatan di Kabupaten Jember 2022
Harvested Area Average Production and Total Production of Grape by Subdistrict in Jember Regency 2022

| Kecamatan Subdistrict | Jml Tanaman Menghasilkan(Pohon) The Number of Productive (Tree) | Produktifitas Productivity (kw/Pohon) | Produksi Production (kw) |
|--------------------------|--|---|--------------------------------|
| (1) | (2) | (3) | (4) |
| Kencong | - | - | - |
| Gumukmas | - | - | - |
| Puger | 35 | 0,29 | 10 |
| Wuluhan | - | - | - |
| Ambulu | 2.459 | 0,28 | 694 |
| Tempurejo | - | - | - |
| Silo | - | - | - |
| Mayang | - | - | - |
| Mumbulsari | - | - | - |
| Jenggawah | 10 | 0,60 | 6 |
| Ajung | - | - | - |
| Rambipuji | 140 | 0,64 | 90 |
| Balung | - | - | - |
| Umbulsari | - | - | - |
| Semboro | - | - | - |
| Jombang | - | - | - |
| Sumberbaru | - | - | - |
| Tanggul | - | - | - |
| Bangsalsari | - | - | - |
| Panti | - | - | - |
| Sukorambi | - | - | - |
| Arjasa | - | - | - |
| Pakusari | - | - | - |
| Kalisat | - | - | - |
| Ledokombo | - | - | - |
| Sumberjambe | - | - | - |
| Sukowono | - | - | - |
| Jelbuk | - | - | - |
| Kaliwates | - | - | - |
| Sumbersari | - | - | - |
| Patrang | 26 | 0,11 | 3 |
| Kabupaten Jember | 2 670 | 0,30 | 803 |

Sumber/Sources: Dinas Tanaman Pangan Hortikultura dan Perkebunan Kabupaten Jember/Departement of Crops Horticulture and Plantation Service Regency of Jember

Tabel 5.1.71 Jumlah Tanaman Menghasilkan Rata-rata Produksi dan Total Produksi Melinjo Menurut Kecamatan di Kabupaten Jember 2022
Harvested Area Average Production and Total Production of Melinjo by Subdistrict in Jember Regency 2022

| Kecamatan Subdistrict | Jml Tanaman Menghasilkan(Pohon) The Number of Productive (Tree) | Produktifitas Productivity (kw/Pohon) | Produksi Production (kw) |
|--------------------------|--|---|--------------------------------|
| (1) | (2) | (3) | (4) |
| Kencong | 14 | 1,50 | 21 |
| Gumukmas | 55 | 0,89 | 49 |
| Puger | 15 | 1,27 | 19 |
| Wuluhan | - | - | - |
| Ambulu | 796 | 1,37 | 1094 |
| Tempurejo | 125 | 1,08 | 135 |
| Silo | 190 | 2,45 | 465 |
| Mayang | - | - | - |
| Mumbulsari | 76 | 1,25 | 95 |
| Jenggawah | 55 | 1,24 | 68 |
| Ajung | 120 | 0,97 | 116 |
| Rambipuji | - | - | - |
| Balung | - | - | - |
| Umbulsari | - | - | - |
| Semboro | 10 | 1,10 | 11 |
| Jombang | 85 | 1,12 | 95 |
| Sumberbaru | - | - | - |
| Tanggul | 84 | 1,29 | 108 |
| Bangsalsari | 233 | 0,91 | 213 |
| Panti | 976 | 0,92 | 896 |
| Sukorambi | - | - | - |
| Arjasa | 1 260 | 0,69 | 869 |
| Pakusari | 197 | 0,68 | 134 |
| Kalisat | - | - | - |
| Ledokombo | 160 | 1,08 | 173 |
| Sumberjambe | 992 | 0,53 | 523 |
| Sukowono | - | - | - |
| Jelbuk | 775 | 0,84 | 653 |
| Kaliwates | - | - | - |
| Sumbersari | - | - | - |
| Patrang | 125 | 0,94 | 117 |
| Kabupaten Jember | 6 343 | 0,92 | 5 854 |

Sumber/Source : Dinas Tanaman Pangan Hortikultura dan Perkebunan Kabupaten Jember/Departement of Crops Horticulture and Plantation Service Regency of Jember

Tabel
Table 5.1.72

**Jumlah Tanaman Menghasilkan Rata-rata Produksi dan Total
Produksi Petai Menurut Kecamatan di Kabupaten Jember 2022**
*Harvested Area Average Production and Total Production of
Twisted Clusterbean by Subdistrict in Jember Regency 2022*

| Kecamatan Subdistrict | Jml Tanaman Menghasilkan(Pohon) <i>The Number of Productive (Tree)</i> | Produktifitas Productivity (kw/Pohon) | Produksi Production (kw) |
|--------------------------|--|---|--------------------------------|
| (1) | (2) | (3) | (4) |
| Kencong | 15 | 1,27 | 19 |
| Gumukmas | 55 | 0,64 | 35 |
| Puger | 20 | 0,95 | 19 |
| Wuluhan | - | - | - |
| Ambulu | 1 038 | 0,96 | 994 |
| Tempurejo | 276 | 0,88 | 242 |
| Silo | 397 | 1,30 | 515 |
| Mayang | 583 | 0,64 | 372 |
| Mumbulsari | - | - | - |
| Jenggawah | 6 | 0,83 | 5 |
| Ajung | - | - | - |
| Rambipuji | 18 | 0,67 | 12 |
| Balung | - | - | - |
| Umbulsari | - | - | - |
| Semboro | 47 | 0,62 | 29 |
| Jombang | 50 | 0,74 | 37 |
| Sumberbaru | 635 | 0,96 | 609 |
| Tanggul | 150 | 0,72 | 108 |
| Bangsalsari | 1 570 | 0,47 | 733 |
| Panti | 5 400 | 0,24 | 1 274 |
| Sukorambi | - | - | - |
| Arjasa | 2 876 | 0,63 | 1 813 |
| Pakusari | 217 | 0,77 | 167 |
| Kalisat | 16 | 0,56 | 9 |
| Ledokombo | 135 | 0,91 | 123 |
| Sumberjambe | 980 | 0,41 | 402 |
| Sukowono | 125 | 0,72 | 90 |
| Jelbuk | 775 | 0,70 | 540 |
| Kaliwates | 3 | 0,67 | 2 |
| Sumbersari | 3 | 1,67 | 5 |
| Patrang | 421 | 0,48 | 204 |
| Kabupaten Jember | 15 811 | 0,53 | 8 358 |

Sumber/Sources: Dinas Tanaman Pangan Hortikultura dan Perkebunan Kabupaten Jember/Departement of Crops Horticulture and Plantation Service Regency of Jember

Tabel 5.1.73 Jumlah Tanaman Menghasilkan Rata-rata Produksi dan Total Produksi Kelengkeng Menurut Kecamatan di Kabupaten Jember 2022
Harvested Area Average Production and Total Production of Longan by Subdistrict in Jember Regency 2022

| Kecamatan Subdistrict | Jml Tanaman Menghasilkan(Pohon) The Number of Productive (Tree) | Produktifitas Productivity (kw/Pohon) | Produksi Production (kw) |
|--------------------------|--|---|--------------------------------|
| (1) | (2) | (3) | (4) |
| Kencong | 6 672 | 1,30 | 8 679 |
| Gumukmas | 1 200 | 1,45 | 1 738 |
| Puger | 470 | 1,23 | 579 |
| Wuluhan | - | - | - |
| Ambulu | 1 268 | 1,24 | 1 573 |
| Tempurejo | - | - | - |
| Silo | - | - | - |
| Mayang | - | - | - |
| Mumbulsari | - | - | - |
| Jenggawah | - | - | - |
| Ajung | 60 | 1,80 | 108 |
| Rambipuji | - | - | - |
| Balung | - | - | - |
| Umbulsari | - | - | - |
| Semboro | 3 500 | 1,22 | 4 268 |
| Jombang | 15 | 3,07 | 46 |
| Sumberbaru | 400 | 1,18 | 470 |
| Tanggul | 41 | 1,80 | 74 |
| Bangsalsari | - | - | - |
| Panti | - | - | - |
| Sukorambi | - | - | - |
| Arijasa | - | - | - |
| Pakusari | 250 | 1,40 | 351 |
| Kalisat | - | - | - |
| Ledokombo | - | - | - |
| Sumberjambe | - | - | - |
| Sukowono | - | - | - |
| Jelbuk | - | - | - |
| Kaliwates | - | - | - |
| Sumbersari | 30 | 2,03 | 61 |
| Patrang | 353 | 1,12 | 396 |
| Kabupaten Jember | 14 259 | 1,29 | 18 343 |

Sumber/Source : Dinas Tanaman Pangan Hortikultura dan Perkebunan Kabupaten Jember/Departement of Crops Horticulture and Plantation Service Regency of Jember

Tabel
Table 5.1.74

**Jumlah Tanaman Menghasilkan Rata-rata Produksi dan Total
Produksi Buah Naga Menurut Kecamatan di Kabupaten Jember 2022**
*Harvested Area Average Production and Total Production of Dragon
Fruit by Subdistrict in Jember Regency 2022*

| Kecamatan Subdistrict | Jml Tanaman Menghasilkan(Pohon) The Number of Productive (Tree) | Produktifitas Productivity (kw/Pohon) | Produksi Production (kw) |
|--------------------------|--|---|--------------------------------|
| (1) | (2) | (3) | (4) |
| Kencong | - | - | - |
| Gumukmas | - | - | - |
| Puger | 1 000 | 0,11 | 106 |
| Wuluhan | 1 671 | 0,47 | 782 |
| Ambulu | 354 | 2,34 | 827 |
| Tempurejo | - | - | - |
| Silo | - | - | - |
| Mayang | - | - | - |
| Mumbulsari | - | - | - |
| Jenggawah | - | - | - |
| Ajung | - | - | - |
| Rambipuji | - | - | - |
| Balung | - | - | - |
| Umbulsari | 80 000 | 0,08 | 6 000 |
| Semoro | - | - | - |
| Jombang | - | - | - |
| Sumberbaru | - | - | - |
| Tanggul | 87 | 0,19 | 17 |
| Bangsalsari | - | - | - |
| Panti | - | - | - |
| Sukorambi | - | - | - |
| Arijasa | 9 500 | 0,47 | 4 465 |
| Pakusari | 600 | 0,22 | 130 |
| Kalisat | - | - | - |
| Ledokombo | - | - | - |
| Sumberjambe | 990 | 0,10 | 103 |
| Sukowono | 532 | 0,06 | 30 |
| Jelbuk | - | - | - |
| Kaliwates | 400 | 3,18 | 1 270 |
| Sumbersari | - | - | - |
| Patrang | 2 533 | 0,06 | 160 |
| Kabupaten Jember | 97 667 | 0,14 | 13 736 |

Sumber/Source : Dinas Tanaman Pangan Hortikultura dan Perkebunan Kabupaten Jember/Departement of Crops Horticulture and Plantation Service Regency of Jember

Tabel
Table 5.1.75

**Jumlah Tanaman Menghasilkan Rata-rata Produksi dan Total
Produksi Tanaman Hias Menurut Jenis Tanaman di Kabupaten
Jember 2022**
*The Area of Plants Harvesting Average Production and Total
Production By Type of Flower Plants in Jember Regency 2022*

| Jenis Tanaman <i>Kind of Plants</i> | Luas Panen <i>Area Harvesting (m²)</i> | Produktifitas (Tangkai/m ²) <i>Productivity (Stalk/m²)</i> | Produksi (Tangkai) <i>Production (Stalk)</i> |
|--|--|---|---|
| (1) | (2) | (3) | (4) |
| Angrek/ Orchid | 177 | 3,02 | 534 |
| Mawar/ Rose | 122.943 | 1,37 | 168.663 |
| Melati/ Jasmine | 380,60 | 0,13 | 499,50 |
| Palem/ Palm* | 61 | 1,16 | 71 |
| Aglonema/Aglonema* | 1.062 | 1,10 | 1.172 |
| Adenium/Adenium* | "" | "" | "" |
| Euphorbia* | "" | "" | "" |
| Sansievera* | 35 | 0,70 | 73 |
| Garbera/ Herbras | "" | "" | "" |
| Anthurium Bunga/ Anthurium Flower | 77 | 2,12 | 163 |
| Gladiol* | "" | "" | "" |
| Heliconia* | 107 | 1,61 | 172 |
| Krisan | 1 | 0,00 | 24 |
| Sedap Malam/ Turbose Flower | 13 | 24,85 | 323 |
| Anthurium Daun/ Anthurium Leaf | "" | "" | "" |
| Kabupaten Jember | 162.536 | 36,06 | 171694,5 |

Sumber/Source : Dinas Tanaman Pangan Hortikultura dan Perkebunan Kabupaten Jember/Departement of Crops Horticulture and Plantation Service Regency of Jember

Tabel
Table 5.1.76

Luas Panen Rata-rata Produksi dan Total Produksi Anggrek Menurut Kecamatan di Kabupaten Jember 2022
Harvested Area Average Production and Total Production of Orchid by Subdistrict in Jember Regency 2022

| Kecamatan Subdistrict | Luas Panen Area Harvesting (m ²) | Produktifitas (Tangkai/m ²) Productivity (Stalk/m ²) | Produksi (Tangkai) Production (Stalk) |
|--------------------------|---|---|--|
| (1) | (2) | (3) | (4) |
| Kencong | - | - | - |
| Gumukmas | - | - | - |
| Puger | - | - | - |
| Wuluhan | - | - | - |
| Ambulu | 113 | 2,64 | 298 |
| Tempurejo | - | - | - |
| Silo | 50 | - | 177 |
| Mayang | - | - | - |
| Mumbulsari | - | - | - |
| Jenggawah | - | - | - |
| Ajung | - | - | - |
| Rambipuji | - | - | - |
| Balung | - | - | - |
| Umbulsari | - | - | - |
| Semboro | 11 | 4,36 | 48 |
| Jombang | - | - | - |
| Sumberbaru | - | - | - |
| Tanggul | - | - | - |
| Bangsalsari | - | - | - |
| Panti | - | - | - |
| Sukorambi | - | - | - |
| Arjasa | - | - | - |
| Pakusari | - | - | - |
| Kalisat | - | - | - |
| Ledokombo | - | - | - |
| Sumberjambe | - | - | - |
| Sukowono | - | - | - |
| Jelbuk | - | - | - |
| Kaliwates | - | - | - |
| Sumbersari | - | - | - |
| Patrang | 3 | 3,67 | 11 |
| Kabupaten Jember | 177 | 3,02 | 534 |

Sumber/Source : Dinas Tanaman Pangan Hortikultura dan Perkebunan Kabupaten Jember/Departement of Crops Horticulture and Plantation Service Regency of Jember

Tabel
Table 5.1.77

Luas Panen Rata-rata Produksi dan Total Produksi Anthurium Bunga Menurut Kecamatan di Kabupaten Jember 2022
Harvested Area Average Production and Total Production of Anthurium Flower by Subdistrict in Jember Regency 2022

| Kecamatan Subdistrict | Luas Panen Area Harvesting (m ²) | Produktifitas (Rumpun/m ²) Productivity (Clump/m ²) | Produksi (Rumpun) Production (Clump) |
|--------------------------|---|--|---|
| (1) | (2) | (3) | (4) |
| Kencong | - | - | - |
| Gumukmas | - | - | - |
| Puger | - | - | - |
| Wuluhan | - | - | - |
| Ambulu | - | - | - |
| Tempurejo | - | - | - |
| Silo | - | - | - |
| Mayang | - | - | - |
| Mumbulsari | - | - | - |
| Jenggawah | - | - | - |
| Ajung | - | - | - |
| Rambipuji | - | - | - |
| Balung | - | - | - |
| Umbulsari | - | - | - |
| Semboro | - | - | - |
| Jombang | - | - | - |
| Sumberbaru | - | - | 58 |
| Tanggul | - | - | - |
| Bangsalsari | - | - | - |
| Panti | - | - | - |
| Sukorambi | - | - | - |
| Arjasa | - | - | - |
| Pakusari | - | - | - |
| Kalisat | - | - | - |
| Ledokombo | - | - | - |
| Sumberjambe | - | - | - |
| Sukowono | - | - | - |
| Jelbuk | - | - | - |
| Kaliwates | 70 | 1,00 | 70 |
| Sumbersari | - | - | - |
| Patrang | 7 | 5,00 | 35 |
| Kabupaten Jember | 77 | 2,12 | 163 |

Sumber/Source : Dinas Tanaman Pangan Hortikultura dan Perkebunan Kabupaten Jember/Departement of Crops Horticulture and Plantation Service Regency of Jember

Tabel
Table 5.1.78

Luas Panen Rata-rata Produksi dan Total Produksi Garbera Menurut Kecamatan di Kabupaten Jember 2022
Harvested Area Average Production and Total Production of Herbras by Subdistrict in Jember Regency 2022

| Kecamatan Subdistrict | Luas Panen Area Harvesting (m ²) | Produktifitas (Tangkai/m ²) Productivity (Stalk/m ²) | Produksi (Tangkai) Production (Stalk) |
|--------------------------|---|---|--|
| (1) | (2) | (3) | (4) |
| Kencong | ... | ... | ... |
| Gumukmas | ... | ... | ... |
| Puger | ... | ... | ... |
| Wuluhan | ... | ... | ... |
| Ambulu | ... | ... | ... |
| Tempurejo | ... | ... | ... |
| Silo | ... | ... | ... |
| Mayang | ... | ... | ... |
| Mumbulsari | ... | ... | ... |
| Jenggawah | ... | ... | ... |
| Ajung | ... | ... | ... |
| Rambipuji | ... | ... | ... |
| Balung | ... | ... | ... |
| Umbulsari | ... | ... | ... |
| Semboro | ... | ... | ... |
| Jombang | ... | ... | ... |
| Sumberbaru | ... | ... | ... |
| Tanggul | ... | ... | ... |
| Bangsalsari | ... | ... | ... |
| Panti | ... | ... | ... |
| Sukorambi | ... | ... | ... |
| Arjasa | ... | ... | ... |
| Pakusari | ... | ... | ... |
| Kalisat | ... | ... | ... |
| Ledokombo | ... | ... | ... |
| Sumberjambe | ... | ... | ... |
| Sukowono | ... | ... | ... |
| Jelbuk | ... | ... | ... |
| Kaliwates | ... | ... | ... |
| Sumbersari | ... | ... | ... |
| Patrang | ... | ... | ... |
| Kabupaten Jember | ... | ... | ... |

Sumber/Source : Dinas Tanaman Pangan Hortikultura dan Perkebunan Kabupaten Jember/Departement of Crops Horticulture and Plantation Service Regency of Jember

Tabel
Table 5.1.79

Luas Panen Rata-rata Produksi dan Total Produksi Gladiol Menurut Kecamatan di Kabupaten Jember 2022
Harvested Area Average Production and Total Production of Gladiol by Subdistrict in Jember Regency 2022

| Kecamatan Subdistrict | Luas Panen Area Harvesting (m ²) | Produktifitas (Tangkai/m ²) Productivity (Stalk/m ²) | Produksi (Tangkai) Production (Stalk) |
|--------------------------|---|---|--|
| (1) | (2) | (3) | (4) |
| Kencong | ... | ... | ... |
| Gumukmas | ... | ... | ... |
| Puger | ... | ... | ... |
| Wuluhan | ... | ... | ... |
| Ambulu | ... | ... | ... |
| Tempurejo | ... | ... | ... |
| Silo | ... | ... | ... |
| Mayang | ... | ... | ... |
| Mumbulsari | ... | ... | ... |
| Jenggawah | ... | ... | ... |
| Ajung | ... | ... | ... |
| Rambipuji | ... | ... | ... |
| Balung | ... | ... | ... |
| Umbulsari | ... | ... | ... |
| Semboro | ... | ... | ... |
| Jombang | ... | ... | ... |
| Sumberbaru | ... | ... | ... |
| Tanggul | ... | ... | ... |
| Bangsalsari | ... | ... | ... |
| Panti | ... | ... | ... |
| Sukorambi | ... | ... | ... |
| Arjasa | ... | ... | ... |
| Pakusari | ... | ... | ... |
| Kalisat | ... | ... | ... |
| Ledokombo | ... | ... | ... |
| Sumberjambe | ... | ... | ... |
| Sukowono | ... | ... | ... |
| Jelbuk | ... | ... | ... |
| Kaliwates | ... | ... | ... |
| Sumbersari | ... | ... | ... |
| Patrang | ... | ... | ... |
| Kabupaten Jember | ... | ... | ... |

Sumber/Source : Dinas Tanaman Pangan Hortikultura dan Perkebunan Kabupaten Jember/Departement of Crops Horticulture and Plantation Service Regency of Jember

Tabel
Table 5.1.80

Luas Panen Rata-rata Produksi dan Total Produksi Heliconia Menurut Kecamatan di Kabupaten Jember 2022
Harvested Area Average Production and Total Production of Heliconia by Subdistrict in Jember Regency 2022

| Kecamatan Subdistrict | Luas Panen Area Harvesting (m ²) | Produktifitas (Tangkai/m ²) Productivity (Stalk/m ²) | Produksi (Tangkai) Production (Stalk) |
|--------------------------|---|---|--|
| (1) | (2) | (3) | (4) |
| Kencong | - | - | - |
| Gumukmas | - | - | - |
| Puger | - | - | - |
| Wuluhan | - | - | - |
| Ambulu | 46 | 1,43 | 66 |
| Tempurejo | - | - | - |
| Silo | - | - | - |
| Mayang | - | - | - |
| Mumbulsari | - | - | - |
| Jenggawah | - | - | - |
| Ajung | - | - | - |
| Rambipuji | - | - | - |
| Balung | - | - | - |
| Umbulsari | - | - | - |
| Semboro | 5 | 1,00 | 5 |
| Jombang | - | - | - |
| Sumberbaru | 1 | 1,00 | 1 |
| Tanggul | 55 | 1,82 | 100 |
| Bangsalsari | - | - | - |
| Panti | - | - | - |
| Sukorambi | - | - | - |
| Arjasa | - | - | - |
| Pakusari | - | - | - |
| Kalisat | - | - | - |
| Ledokombo | - | - | - |
| Sumberjambe | - | - | - |
| Sukowono | - | - | - |
| Jelbuk | - | - | - |
| Kaliwates | - | - | - |
| Sumbersari | - | - | - |
| Patrang | - | - | - |
| Kabupaten Jember | 107 | 1,61 | 172 |

Sumber/Source : Dinas Tanaman Pangan Hortikultura dan Perkebunan Kabupaten Jember/Departement of Crops Horticulture and Plantation Service Regency of Jember

Tabel
Table 5.1.81

Luas Panen Rata-rata Produksi dan Total Produksi Krisan Menurut Kecamatan di Kabupaten Jember 2022
Harvested Area Average Production and Total Production of Krisan by Subdistrict in Jember Regency 2022

| Kecamatan Subdistrict | Luas Panen Area Harvesting (m ²) | Produktifitas (Tangkai/m ²) Productivity (Stalk/m ²) | Produksi (Tangkai) Production (Stalk) |
|--------------------------|---|---|--|
| (1) | (2) | (3) | (4) |
| Kencong | - | - | - |
| Gumukmas | - | - | - |
| Puger | - | - | - |
| Wuluhan | - | - | - |
| Ambulu | - | - | - |
| Tempurejo | - | - | - |
| Silo | - | - | - |
| Mayang | - | - | - |
| Mumbulsari | - | - | - |
| Jenggawah | - | - | - |
| Ajung | - | - | - |
| Rambipuji | - | - | - |
| Balung | - | - | - |
| Umbulsari | - | - | - |
| Semboro | - | - | - |
| Jombang | - | - | - |
| Sumberbaru | - | - | - |
| Tanggul | - | - | - |
| Bangsalsari | - | - | - |
| Panti | - | - | - |
| Sukorambi | - | - | - |
| Arjasa | - | - | - |
| Pakusari | - | - | - |
| Kalisat | - | - | - |
| Ledokombo | - | - | - |
| Sumberjambe | - | - | - |
| Sukowono | - | - | - |
| Jelbuk | - | - | - |
| Kaliwates | - | - | - |
| Sumbersari | - | - | - |
| Patrang | 1 | 24,00 | 24 |
| Kabupaten Jember | 1 | 24,00 | 24 |

Sumber/Source : Dinas Tanaman Pangan Hortikultura dan Perkebunan Kabupaten Jember/Departement of Crops Horticulture and Plantation Service Regency of Jember

Tabel
Table 5.1.82

Luas Panen Rata-rata Produksi dan Total Produksi Mawar Menurut Kecamatan di Kabupaten Jember 2022
Harvested Area Average Production and Total Production of Rose by Subdistrict in Jember Regency 2022

| Kecamatan Subdistrict | Luas Panen Area Harvesting (m ²) | Produktifitas (Tangkai/m ²) Productivity (Stalk/m ²) | Produksi (Tangkai) Production (Stalk) |
|--------------------------|---|---|--|
| (1) | (2) | (3) | (4) |
| Kencong | - | - | - |
| Gemukmas | 2 860 | 1,35 | 3 860 |
| Puger | 1 408 | 1,72 | 2 428 |
| Wuluhan | 1 804 | 1,55 | 2 804 |
| Ambulu | - | - | - |
| Tempurejo | 1 400 | 1,71 | 2 400 |
| Silo | 788 | 1,38 | 1 088 |
| Mayang | - | - | - |
| Mumbulsari | - | - | - |
| Jenggawah | - | - | - |
| Ajung | - | - | - |
| Rambipuji | - | - | - |
| Balung | - | - | - |
| Umbulsari | - | - | - |
| Semboro | 155 | 1,68 | 261 |
| Jombang | - | - | - |
| Sumberbaru | 216 | 1,46 | 316 |
| Tanggul | 10 | 1,97 | 20 |
| Bangsalsari | - | - | - |
| Panti | - | - | - |
| Sukorambi | 37 000 | 1,96 | 72 500 |
| Arjasa | - | - | - |
| Pakusari | - | - | - |
| Kalisat | - | - | - |
| Ledokombo | - | - | - |
| Sumberjambe | - | - | - |
| Sukowono | - | - | - |
| Jelbuk | - | - | - |
| Kaliwates | 845 | 1,95 | 1 645 |
| Sumbersari | - | - | - |
| Patrang | 76 457 | 1,06 | 81 341 |
| Kabupaten Jember | 122 943 | 1,37 | 168 663 |

Sumber/Source : Dinas Tanaman Pangan Hortikultura dan Perkebunan Kabupaten Jember/Departement of Crops Horticulture and Plantation Service Regency of Jember

Tabel
Table 5.1.83

Luas Panen Rata-rata Produksi dan Total Produksi Sedap Malam Menurut Kecamatan di Kabupaten Jember 2022
Harvested Area Average Production and Total Production of Tuberose Flower by Subdistrict in Jember Regency 2022

| Kecamatan Subdistrict | Luas Panen Area Harvesting (m ²) | Produktifitas (Tangkai/m ²) Productivity (Stalk/m ²) | Produksi (Tangkai) Production (Stalk) |
|--------------------------|---|---|--|
| (1) | (2) | (3) | (4) |
| Kencong | - | - | - |
| Gumukmas | - | - | - |
| Puger | - | - | - |
| Wuluhan | - | - | - |
| Ambulu | - | - | - |
| Tempurejo | - | - | - |
| Silo | - | - | - |
| Mayang | - | - | - |
| Mumbulsari | - | - | - |
| Jenggawah | - | - | - |
| Ajung | - | - | - |
| Rambipuji | - | - | - |
| Balung | - | - | - |
| Umbulsari | - | - | - |
| Semboro | 1 | 24,00 | 24 |
| Jombang | - | - | - |
| Sumberbaru | 2 | 54,00 | 108 |
| Tanggul | 10 | 19,10 | 191 |
| Bangsalsari | - | - | - |
| Panti | - | - | - |
| Sukorambi | - | - | - |
| Arjasa | - | - | - |
| Pakusari | - | - | - |
| Kalisat | - | - | - |
| Ledokombo | - | - | - |
| Sumberjambe | - | - | - |
| Sukowono | - | - | - |
| Jelbuk | - | - | - |
| Kaliwates | - | - | - |
| Sumbersari | - | - | - |
| Patrang | - | - | - |
| Kabupaten Jember | 13 | 24,85 | 323 |

Sumber/Source : Dinas Tanaman Pangan Hortikultura dan Perkebunan Kabupaten Jember/Departement of Crops Horticulture and Plantation Service Regency of Jember

Tabel 5.1.84 Luas Panen Rata-rata Produksi dan Total Produksi Melati Menurut Kecamatan di Kabupaten Jember 2022
Harvested Area Average Production and Total Production of Jasmine by Subdistrict in Jember Regency 2022

| Kecamatan Subdistrict | Luas Panen Area Harvesting (m ²) | Produktifitas (Tangkai/m ²) Productivity (Stalk/m ²) | Produksi (Tangkai) Production (Stalk) |
|--------------------------|---|---|--|
| (1) | (2) | (3) | (4) |
| Kencong | - | - | - |
| Gumukmas | - | - | - |
| Puger | 74 | 1,00 | 74 |
| Wuluhan | - | - | - |
| Ambulu | 1 941 | 1,55 | 3 014 |
| Tempurejo | 445 | 1,10 | 490 |
| Silo | 905 | 1,00 | 905 |
| Mayang | - | - | - |
| Mumbulsari | - | - | - |
| Jenggawah | - | - | - |
| Ajung | - | - | - |
| Rambipuji | - | - | - |
| Balung | 24 | 1,00 | 24 |
| Umbulsari | - | - | - |
| Semboro | 7 | 1,14 | 8 |
| Jombang | - | - | - |
| Sumberbaru | 313 | 1,00 | 313 |
| Tanggul | 35 | 2,11 | 74 |
| Bangsalsari | 29 | 1,52 | 44 |
| Panti | - | - | - |
| Sukorambi | - | - | - |
| Arjasa | - | - | - |
| Pakusari | - | - | - |
| Kalisat | - | - | - |
| Ledokombo | - | - | - |
| Sumberjambe | - | - | - |
| Sukowono | - | - | - |
| Jelbuk | - | - | - |
| Kaliwates | - | - | - |
| Sumbersari | - | - | 16 |
| Patrang | 33 | 1,00 | 33 |
| Kabupaten Jember | 3 806 | 1,31 | 4 995 |

Sumber/Source : Dinas Tanaman Pangan Hortikultura dan Perkebunan Kabupaten Jember/Departement of Crops Horticulture and Plantation Service Regency of Jember

Tabel 5.1.85 Luas Panen Rata-rata Produksi dan Total Produksi Palem Menurut Kecamatan di Kabupaten Jember 2022
Table 5.1.85 Harvested Area Average Production and Total Production of Palm by Subdistrict in Jember Regency 2022

| Kecamatan Subdistrict | Luas Panen Area Harvesting (m ²) | Produktifitas (Pohon/m ²) Productivity (Tree/m ²) | Produksi (Pohon) Production (Tree) |
|--------------------------|---|--|---------------------------------------|
| (1) | (2) | (3) | (4) |
| Kencong | - | - | - |
| Gumukmas | - | - | - |
| Puger | 12 | 1,00 | 12 |
| Wuluhan | - | - | - |
| Ambulu | - | - | - |
| Tempurejo | - | - | - |
| Silo | - | - | - |
| Mayang | - | - | - |
| Mumbulsari | - | - | - |
| Jenggawah | - | - | - |
| Ajung | - | - | - |
| Rambipuji | - | - | - |
| Balung | - | - | - |
| Umbulsari | 6 | 1,00 | 6 |
| Semboro | 1 | 1,00 | 1 |
| Jombang | - | - | - |
| Sumberbaru | - | - | - |
| Tanggul | - | - | - |
| Bangsalsari | - | - | - |
| Panti | - | - | - |
| Sukorambi | - | - | - |
| Arjasa | - | - | - |
| Pakusari | - | - | - |
| Kalisat | - | - | - |
| Ledokombo | - | - | - |
| Sumberjambe | - | - | - |
| Sukowono | - | - | - |
| Jelbuk | - | - | - |
| Kaliwates | 42 | 1,24 | 52 |
| Sumbersari | - | - | - |
| Patrang | - | - | - |
| Kabupaten Jember | 61 | 1,16 | 71 |

Sumber/Source : Dinas Tanaman Pangan Hortikultura dan Perkebunan Kabupaten Jember/Departement of Crops Horticulture and Plantation Service Regency of Jember

Tabel
Table 5.1.86

Luas Panen Rata-rata Produksi dan Total Produksi Aglonema Menurut Kecamatan di Kabupaten Jember 2022
Harvested Area Average Production and Total Production of Aglonema by Subdistrict in Jember Regency 2022

| Kecamatan Subdistrict | Luas Panen Area Harvesting (m ²) | Produktifitas (Tangkai/m ²) Productivity (Stalk/m ²) | Produksi (Tangkai) Production (Stalk) |
|--------------------------|---|---|--|
| (1) | (2) | (3) | (4) |
| Kencong | - | - | - |
| Gumukmas | - | - | - |
| Puger | - | - | - |
| Wuluhan | - | - | - |
| Ambulu | 1 014 | 1,07 | 1 084 |
| Tempurejo | - | - | - |
| Silo | - | - | - |
| Mayang | - | - | - |
| Mumbulsari | - | - | - |
| Jenggawah | - | - | - |
| Ajung | - | - | - |
| Rambipuji | - | - | - |
| Balung | - | - | - |
| Umbulsari | - | - | - |
| Semboro | 33 | 1,61 | 53 |
| Jombang | - | - | - |
| Sumberbaru | - | - | - |
| Tanggul | - | - | - |
| Bangsalsari | - | - | - |
| Panti | - | - | - |
| Sukorambi | - | - | - |
| Arjasa | - | - | - |
| Pakusari | - | - | - |
| Kalisat | - | - | - |
| Ledokombo | - | - | - |
| Sumberjambe | - | - | - |
| Sukowono | - | - | - |
| Jelbuk | - | - | - |
| Kaliwates | - | - | - |
| Sumbersari | - | - | - |
| Patrang | 15 | 2,33 | 35 |
| Kabupaten Jember | 1 062 | 1,10 | 1 172 |

Sumber/Source : Dinas Tanaman Pangan Hortikultura dan Perkebunan Kabupaten Jember/Departement of Crops Horticulture and Plantation Service Regency of Jember

Tabel
Table 5.1.87

Luas Panen Rata-rata Produksi dan Total Produksi Adenium Menurut Kecamatan di Kabupaten Jember 2022
Harvested Area Average Production and Total Production of Adenium by Subdistrict in Jember Regency 2022

| Kecamatan Subdistrict | Luas Panen Area Harvesting (m ²) | Produktifitas (Pohon/m ²) Productivity (Tree/m ²) | Produksi (Pohon) Production (Tree) |
|--------------------------|---|--|---------------------------------------|
| (1) | (2) | (3) | (4) |
| Kencong | ... | ... | ... |
| Gumukmas | ... | ... | ... |
| Puger | ... | ... | ... |
| Wuluhan | ... | ... | ... |
| Ambulu | ... | ... | ... |
| Tempurejo | ... | ... | ... |
| Silo | ... | ... | ... |
| Mayang | ... | ... | ... |
| Mumbulsari | ... | ... | ... |
| Jenggawah | ... | ... | ... |
| Ajung | ... | ... | ... |
| Rambipuji | ... | ... | ... |
| Balung | ... | ... | ... |
| Umbulsari | ... | ... | ... |
| Semboro | ... | ... | ... |
| Jombang | ... | ... | ... |
| Sumberbaru | ... | ... | ... |
| Tanggul | ... | ... | ... |
| Bangsalsari | ... | ... | ... |
| Panti | ... | ... | ... |
| Sukorambi | ... | ... | ... |
| Arjasa | ... | ... | ... |
| Pakusari | ... | ... | ... |
| Kalisat | ... | ... | ... |
| Ledokombo | ... | ... | ... |
| Sumberjambe | ... | ... | ... |
| Sukowono | ... | ... | ... |
| Jelbuk | ... | ... | ... |
| Kaliwates | ... | ... | ... |
| Sumbersari | ... | ... | ... |
| Patrang | ... | ... | ... |
| Kabupaten Jember | ... | ... | ... |

Sumber/Source : Dinas Tanaman Pangan Hortikultura dan Perkebunan Kabupaten Jember/Departement of Crops Horticulture and Plantation Service Regency of Jember

Tabel
Table 5.1.88

Luas Panen Rata-rata Produksi dan Total Produksi Euphorbia Menurut Kecamatan di Kabupaten Jember 2022
Harvested Area Average Production and Total Production of Euphorbia by Subdistrict in Jember Regency 2022

| Kecamatan Subdistrict | Luas Panen Area Harvesting (m ²) | Produktifitas (Pohon/m ²) Productivity (Tree/m ²) | Produksi (Pohon) Production (Tree) |
|--------------------------|---|--|---------------------------------------|
| (1) | (2) | (3) | (4) |
| Kencong | ... | ... | ... |
| Gumukmas | ... | ... | ... |
| Puger | ... | ... | ... |
| Wuluhan | ... | ... | ... |
| Ambulu | ... | ... | ... |
| Tempurejo | ... | ... | ... |
| Silo | ... | ... | ... |
| Mayang | ... | ... | ... |
| Mumbulsari | ... | ... | ... |
| Jenggawah | ... | ... | ... |
| Ajung | ... | ... | ... |
| Rambipuji | ... | ... | ... |
| Balung | ... | ... | ... |
| Umbulsari | ... | ... | ... |
| Semboro | ... | ... | ... |
| Jombang | ... | ... | ... |
| Sumberbaru | ... | ... | ... |
| Tanggul | ... | ... | ... |
| Bangsalsari | ... | ... | ... |
| Panti | ... | ... | ... |
| Sukorambi | ... | ... | ... |
| Arjasa | ... | ... | ... |
| Pakusari | ... | ... | ... |
| Kalisat | ... | ... | ... |
| Ledokombo | ... | ... | ... |
| Sumberjambe | ... | ... | ... |
| Sukowono | ... | ... | ... |
| Jelbuk | ... | ... | ... |
| Kaliwates | ... | ... | ... |
| Sumbersari | ... | ... | ... |
| Patrang | ... | ... | ... |
| Kabupaten Jember | ... | ... | ... |

Sumber/Source : Dinas Tanaman Pangan Hortikultura dan Perkebunan Kabupaten Jember/Departement of Crops Horticulture and Plantation Service Regency of Jember

Tabel
Table 5.1.89

Luas Panen Rata-rata Produksi dan Total Produksi Sansievera Menurut Kecamatan di Kabupaten Jember 2022
Harvested Area Average Production and Total Production of Sansievera by Subdistrict in Jember Regency 2022

| Kecamatan Subdistrict | Luas Panen Area Harvesting (m ²) | Produktifitas (Rumpun/m ²) Productivity (Clump/m ²) | Produksi (Rumpun) Production (Clump) |
|--------------------------|---|--|---|
| (1) | (2) | (3) | (4) |
| Kencong | - | - | - |
| Gumukmas | - | - | - |
| Puger | - | - | - |
| Wuluhan | - | - | - |
| Ambulu | - | - | - |
| Tempurejo | - | - | - |
| Silo | - | - | - |
| Mayang | - | - | - |
| Mumbulsari | - | - | - |
| Jenggawah | - | - | - |
| Ajung | - | - | - |
| Rambipuji | - | - | - |
| Balung | - | - | - |
| Umbulsari | - | - | - |
| Semboro | - | - | - |
| Jombang | - | - | - |
| Sumberbaru | - | - | - |
| Tanggul | 61 | 2,03 | 124 |
| Bangsalsari | - | - | - |
| Panti | - | - | - |
| Sukorambi | - | - | - |
| Arjasa | - | - | - |
| Pakusari | - | - | - |
| Kalisat | - | - | - |
| Ledokombo | - | - | - |
| Sumberjambe | - | - | - |
| Sukowono | - | - | - |
| Jelbuk | - | - | - |
| Kaliwates | 40 | 2,00 | 80 |
| Sumbersari | - | - | - |
| Patrang | 4 | 3,75 | 15 |
| Kabupaten Jember | 105 | 2,09 | 219 |

Sumber/Source : Dinas Tanaman Pangan Hortikultura dan Perkebunan Kabupaten Jember/Departement of Crops Horticulture and Plantation Service Regency of Jember

Tabel
Table 5.1.90

Luas Panen Rata-rata Produksi dan Total Produksi Anthurium Daun Menurut Kecamatan di Kabupaten Jember 2022
Harvested Area Average Production and Total Production of Anthurium Leaf by Subdistrict in Jember Regency 2022

| Kecamatan Subdistrict | Luas Panen Area Harvesting (m ²) | Produktifitas (Tangkai/m ²) Productivity (Stalk/m ²) | Produksi (Tangkai) Production (Stalk) |
|--------------------------|---|---|--|
| (1) | (2) | (3) | (4) |
| Kencong | ... | ... | ... |
| Gumukmas | ... | ... | ... |
| Puger | ... | ... | ... |
| Wuluhan | ... | ... | ... |
| Ambulu | ... | ... | ... |
| Tempurejo | ... | ... | ... |
| Silo | ... | ... | ... |
| Mayang | ... | ... | ... |
| Mumbulsari | ... | ... | ... |
| Jenggawah | ... | ... | ... |
| Ajung | ... | ... | ... |
| Rambipuji | ... | ... | ... |
| Balung | ... | ... | ... |
| Umbulsari | ... | ... | ... |
| Semboro | ... | ... | ... |
| Jombang | ... | ... | ... |
| Sumberbaru | ... | ... | ... |
| Tanggul | ... | ... | ... |
| Bangsalsari | ... | ... | ... |
| Panti | ... | ... | ... |
| Sukorambi | ... | ... | ... |
| Arjasa | ... | ... | ... |
| Pakusari | ... | ... | ... |
| Kalisat | ... | ... | ... |
| Ledokombo | ... | ... | ... |
| Sumberjambe | ... | ... | ... |
| Sukowono | ... | ... | ... |
| Jelbuk | ... | ... | ... |
| Kaliwates | ... | ... | ... |
| Sumbersari | ... | ... | ... |
| Patrang | ... | ... | ... |
| Kabupaten Jember | ... | ... | ... |

Sumber/Source : Dinas Tanaman Pangan Hortikultura dan Perkebunan Kabupaten Jember/Departement of Crops Horticulture and Plantation Service Regency of Jember

**5.2 PERKEBUNAN
ESTATE CROPS**

Tabel 5.2.1 Luas Areal Tanaman Perkebunan Menurut Kecamatan dan Jenis Tanaman di Kabupaten Jember (ha) 2021 dan 2022
Planted Area of Estate Crops by Subdistrict and Type of Crops in Jember Regency (ha) 2021 and 2022

| Kecamatan Subdistrict | Kelapa Sawit/Oil Palm | | Kelapa/Coconut | |
|--------------------------|-----------------------|-------|------------------|-----------------|
| | 2021 | 2022* | 2021 | 2022* |
| (1) | (2) | (3) | (4) | (5) |
| Kencong | ... | ... | 2 516,00 | 49,00 |
| Gumukmas | ... | ... | 273,00 | 39,00 |
| Puger | ... | ... | 287,00 | 33,00 |
| Wuluhan | ... | ... | 16 079,00 | 1 286,00 |
| Ambulu | ... | ... | 5 525,00 | 734,00 |
| Tempurejo | ... | ... | 2 643,31 | 377,50 |
| Silo | ... | ... | 1 739,77 | 438,00 |
| Mayang | ... | ... | 2 016,00 | 504,00 |
| Mumbulsari | ... | ... | 2 227,32 | 391,96 |
| Jenggawah | ... | ... | 284,23 | 40,93 |
| Ajung | ... | ... | 2 072,14 | 362,58 |
| Rambipuji | ... | ... | 257,00 | 74,00 |
| Balung | ... | ... | 170,00 | 20,00 |
| Umbulsari | ... | ... | 244,00 | 37,00 |
| Semboro | ... | ... | 267,96 | 68,86 |
| Jombang | ... | ... | 357,00 | 55,00 |
| Sumberbaru | ... | ... | 1 114,90 | 283,66 |
| Tanggul | ... | ... | 612,19 | 177,70 |
| Bangsalsari | ... | ... | 605,00 | 79,50 |
| Panti | ... | ... | 172,94 | 25,52 |
| Sukorambi | ... | ... | 381,50 | 51,75 |
| Arjasa | ... | ... | 578,00 | 90,00 |
| Pakusari | ... | ... | 499,10 | 71,30 |
| Kalisat | ... | ... | 1 718,00 | 237,00 |
| Ledokombo | ... | ... | 1 280,22 | 381,00 |
| Sumberjambe | ... | ... | 1 089,85 | 142,67 |
| Sukowono | ... | ... | 714,22 | 93,51 |
| Jelbuk | ... | ... | 1 642,00 | 214,00 |
| Kaliwates | ... | ... | 28,00 | 4,00 |
| Sumbersari | ... | ... | 58,50 | 9,00 |
| Patrang | ... | ... | 602,00 | 86,00 |
| Kabupaten Jember | ... | ... | 48 055,15 | 6 457,45 |

Lanjutan Tabel/*Continued Table* 5.2.1

| Kecamatan Subdistrict | Karet/Rubber | | Kopi/Coffee | |
|--------------------------|--------------|-------------------|-----------------|-------------------|
| | 2021 | 2022 ^x | 2021 | 2022 ^x |
| (1) | (6) | (7) | (8) | (9) |
| Kencong | - | - | - | - |
| Gumukmas | - | - | - | - |
| Puger | - | - | - | - |
| Wuluhan | - | - | - | - |
| Ambulu | - | - | - | - |
| Tempurejo | - | - | 147,0 | 36,00 |
| Silo | - | - | 14 121,0 | 1 998,00 |
| Mayang | - | - | 318,5 | 131,50 |
| Mumbulsari | - | - | - | - |
| Jenggawah | - | - | - | - |
| Ajung | - | - | - | - |
| Rambipuji | - | - | - | - |
| Balung | - | - | - | - |
| Umbulsari | - | - | - | - |
| Semboro | - | - | - | 16,00 |
| Jombang | - | - | - | - |
| Sumberbaru | - | - | - | 812,00 |
| Tanggul | - | - | - | 411,45 |
| Bangsalsari | - | - | - | 605,00 |
| Panti | - | - | - | 309,40 |
| Sukorambi | - | - | - | 296,00 |
| Arjasa | - | - | - | 386,80 |
| Pakusari | - | - | - | 2,80 |
| Kalisat | - | - | - | - |
| Ledokombo | - | - | - | 328,00 |
| Sumberjambe | - | - | - | 243,50 |
| Sukowono | - | - | - | 9,00 |
| Jelbuk | - | - | - | 759,00 |
| Kaliwates | - | - | - | - |
| Sumbersari | - | - | - | - |
| Patrang | - | - | - | 98,00 |
| Kabupaten Jember | - | - | 14 586,5 | 6 442,45 |

Lanjutan Tabel/Continued Table 5.2.1

| Kecamatan Subdistrict | Kakao/Cocoa | | Tebu/Sugar cane | |
|--------------------------|-------------|-------------------|-----------------|-------------------|
| | 2021 | 2022 ^x | 2021 | 2022 ^x |
| (1) | (10) | (11) | (12) | (13) |
| Kencong | 9,0 | 5,00 | 128,0 | 67,00 |
| Gumukmas | - | - | 67,0 | 406,00 |
| Puger | - | - | 44,8 | 540,00 |
| Wuluhan | - | 1,00 | 23,0 | 402,00 |
| Ambulu | - | - | - | 19,00 |
| Tempurejo | - | - | 7,0 | 75,80 |
| Silo | - | 3,00 | 76,0 | 72,00 |
| Mayang | - | - | 29,0 | 29,00 |
| Mumbulsari | - | - | 75,0 | 47,50 |
| Jenggawah | - | - | 36,0 | 50,00 |
| Ajung | - | 0,30 | 5,0 | 43,00 |
| Rambipuji | - | - | - | - |
| Balung | - | - | - | 75,00 |
| Umbulsari | - | - | 374,0 | 1 101,00 |
| Sembo | - | - | 394,6 | 940,00 |
| Jombang | - | - | 169,0 | 527,40 |
| Sumberbaru | - | - | 533,0 | 254,20 |
| Tanggul | - | - | 2 416,0 | 206,32 |
| Bangsalsari | - | - | 338,0 | 224,50 |
| Panti | - | - | 83,0 | - |
| Sukorambi | - | - | 36,3 | 32,00 |
| Arjasa | - | - | 28,0 | 36,99 |
| Pakusari | - | - | - | - |
| Kalisat | - | - | 44,8 | 42,80 |
| Ledokombo | - | 10,00 | 25,0 | 17,00 |
| Sumberjambe | - | - | 289,0 | 742,10 |
| Sukowono | - | - | 38,0 | 248,00 |
| Jelbuk | - | - | - | 26,00 |
| Kaliwates | - | - | 20,0 | 20,00 |
| Sumbersari | - | - | - | - |
| Patrang | - | 4,80 | - | 50,00 |
| Kabupaten Jember | 9,0 | 24,10 | 5 279,6 | 6 294,61 |

Lanjutan Tabel/*Continued Table* 5.2.1

| Kecamatan Subdistrict | Teh/Tea | | Tembakau/Tobacco | |
|--------------------------|---------|-------------------|------------------|-------------------|
| | 2021 | 2022 ^x | 2021 | 2022 ^x |
| (1) | (14) | (15) | (16) | (17) |
| Kencong | ... | ... | - | - |
| Gumukmas | ... | ... | 65,00 | 58 |
| Puger | ... | ... | 2 241,00 | 1 013 |
| Wuluhan | ... | ... | 1 577,00 | 1 100 |
| Ambulu | ... | ... | 723,00 | 580 |
| Tempurejo | ... | ... | 112,00 | 21 |
| Silo | ... | ... | 506,00 | 77 |
| Mayang | ... | ... | 704,00 | 117 |
| Mumbulsari | ... | ... | 178,00 | 52 |
| Jenggawah | ... | ... | 709,00 | 289 |
| Ajung | ... | ... | 75,00 | 3 |
| Rambipuji | ... | ... | 94,00 | 145 |
| Balung | ... | ... | 566,00 | 485 |
| Umbulsari | ... | ... | 125,00 | 45 |
| Sembo | ... | ... | - | - |
| Jombang | ... | ... | - | 1 |
| Sumberbaru | ... | ... | - | - |
| Tanggul | ... | ... | - | - |
| Bangsalsari | ... | ... | - | - |
| Panti | ... | ... | - | - |
| Sukorambi | ... | ... | 1,00 | - |
| Arjasa | ... | ... | 860,00 | 323 |
| Pakusari | ... | ... | 929,00 | 750 |
| Kalisat | ... | ... | 1 808,00 | 1 668 |
| Ledokombo | ... | ... | 1 936,00 | 357 |
| Sumberjambe | ... | ... | 713,00 | 535 |
| Sukowono | ... | ... | 1 672,20 | 1 360 |
| Jelbuk | ... | ... | 425,00 | 302 |
| Kaliwates | ... | ... | - | - |
| Sumbersari | ... | ... | 173 80 | 125 |
| Patrang | ... | ... | 291,00 | 28 |
| Kabupaten Jember | ... | ... | 16 484,00 | 9 434 |

Catatan/*Note:*

Sumber/*Source:* Dinas Tanaman Pangan Hortikultura dan Perkebunan Kabupaten Jember/*Departement of Crops Horticulture and Plantation Service Regency of Jember*

Tabel
Table 5.2.2

Produksi Perkebunan Menurut Kecamatan dan Jenis Tanaman di Kabupaten Jember (ton) 2021 dan 2022
Production of Estates by Subdistrict and Type of Crops in Jember Regency (ton) 2021 and 2022

| Kecamatan Subdistrict | Kelapa Sawit/Oil Palm | | Kelapa/Coconut | |
|--------------------------|-----------------------|-------------------|-----------------|-------------------|
| | 2021 | 2022 ^x | 2021 | 2022 ^x |
| (1) | (2) | (3) | (4) | (5) |
| Kencong | ... | ... | 1 300,3 | 28,80 |
| Gumukmas | ... | ... | 221,1 | 46,80 |
| Puger | ... | ... | 369,0 | 39,60 |
| Wuluhan | ... | ... | 6 310,9 | 1 570,00 |
| Ambulu | ... | ... | 3 743,0 | 1 070,00 |
| Tempurejo | ... | ... | 1 897,0 | 679,50 |
| Silo | ... | ... | 2 180,1 | 526,00 |
| Mayang | ... | ... | 2 311,5 | 2 248,25 |
| Mumbulsari | ... | ... | 1 474,4 | 226,06 |
| Jenggawah | ... | ... | 714,5 | 37,60 |
| Ajung | ... | ... | 2 251,1 | 222,00 |
| Rambipuji | ... | ... | 160,0 | 72,00 |
| Balung | ... | ... | 149,2 | 22,80 |
| Umbulsari | ... | ... | 210,3 | 44,40 |
| Semboro | ... | ... | 101,5 | 110,48 |
| Jombang | ... | ... | 232,8 | 34,80 |
| Sumberbaru | ... | ... | 2 353,7 | 518,20 |
| Tanggul | ... | ... | 1 116,4 | 296,10 |
| Bangsalsari | ... | ... | 403,6 | 127,00 |
| Panti | ... | ... | 126,7 | 47,24 |
| Sukorambi | ... | ... | 195,3 | 31,30 |
| Arjasa | ... | ... | 908,3 | 180,00 |
| Pakusari | ... | ... | 352,6 | 142,60 |
| Kalisat | ... | ... | 1 064,9 | 400,00 |
| Ledokombo | ... | ... | 1 206,7 | 326,00 |
| Sumberjambe | ... | ... | 787,4 | 197,55 |
| Sukowono | ... | ... | 440,8 | 131,02 |
| Jelbuk | ... | ... | 888,1 | 342,00 |
| Kaliwates | ... | ... | 25,0 | 8,00 |
| Sumbersari | ... | ... | 40,6 | 15,00 |
| Patrang | ... | ... | 533,6 | 172,00 |
| Kabupaten Jember | ... | ... | 34 070,5 | 9 913,10 |

Lanjutan Tabel/*Continued Table* 5.2.2

| Kecamatan Subdistrict | Karet/Rubber | | Kopi/Coffee | |
|--------------------------|--------------|-------------------|-----------------|-------------------|
| | 2021 | 2022 ^x | 2021 | 2022 ^x |
| (1) | (6) | (7) | (8) | (9) |
| Kencong | - | - | - | - |
| Gumukmas | - | - | - | - |
| Puger | - | - | - | - |
| Wuluhan | - | - | - | - |
| Ambulu | - | - | - | - |
| Tempurejo | - | - | 84,00 | 10,30 |
| Silo | - | - | 8 901,60 | 1 636,80 |
| Mayang | - | - | 103,50 | 80,30 |
| Mumbulsari | - | - | - | - |
| Jenggawah | - | - | - | - |
| Ajung | - | - | - | - |
| Rambipuji | - | - | - | - |
| Balung | - | - | - | - |
| Umbulsari | - | - | - | - |
| Semboro | - | - | - | 13,00 |
| Jombang | - | - | - | - |
| Sumberbaru | - | - | - | 749,00 |
| Tanggul | - | - | - | 246,40 |
| Bangsalsari | - | - | - | 507,20 |
| Panti | - | - | - | 112,16 |
| Sukorambi | - | - | - | 124,16 |
| Arjasa | - | - | - | 68,00 |
| Pakusari | - | - | - | 1,12 |
| Kalisat | - | - | - | - |
| Ledokombo | - | - | - | 265,10 |
| Sumberjambe | - | - | - | 157,59 |
| Sukowono | - | - | - | 8,10 |
| Jelbuk | - | - | - | 135,90 |
| Kaliwates | - | - | - | - |
| Sumbersari | - | - | - | - |
| Patrang | - | - | - | 78,40 |
| Kabupaten Jember | - | - | 9 089,10 | 4 193,53 |

Lanjutan Tabel/Continued Table 5.2.2

| Kecamatan Subdistrict | Kakao/Cocoa | | Tebu/Sugar cane | |
|--------------------------|-------------|-------------------|------------------|-------------------|
| | 2021 | 2022 ^x | 2021 | 2022 ^x |
| (1) | (10) | (11) | (12) | (13) |
| Kencong | 675 | 2,25 | 1 075,20 | 6 700,00 |
| Gumukmas | - | - | 1 142,40 | 40 600,00 |
| Puger | - | - | 334,22 | 61 700,74 |
| Wuluhan | - | - | 136,85 | 39 970,00 |
| Ambulu | - | - | - | 1 900,00 |
| Tempurejo | - | - | 39,20 | 7 510,00 |
| Silo | - | 2,70 | 50,40 | 6 480,00 |
| Mayang | - | - | 162,40 | 2 320,00 |
| Mumbulsari | - | - | 1 012,90 | 1 840,00 |
| Jenggawah | - | - | 204,68 | 1 804,00 |
| Ajung | - | 0,25 | 29,75 | 3 870,00 |
| Rambipuji | - | - | - | - |
| Balung | - | - | - | 7 500,00 |
| Umbulsari | - | - | 6 277,60 | 110 100,00 |
| Semboro | - | - | 4 377,34 | 93 540,00 |
| Jombang | - | - | 1 843,03 | 52 740,00 |
| Sumberbaru | - | - | 4 506,48 | 26 861,00 |
| Tanggul | - | - | 6 400,17 | 18 284,48 |
| Bangsalsari | - | - | 4 006,71 | 11 564,00 |
| Panti | - | - | 4 024,10 | - |
| Sukorambi | - | - | 357,17 | 2 084,96 |
| Arjasa | - | - | 291,94 | 2 176,45 |
| Pakusari | - | - | - | - |
| Kalisat | - | - | 514,29 | 3 477,00 |
| Ledokombo | - | 8,90 | 125,79 | 1 490,00 |
| Sumberjambe | - | - | 1 619,52 | 66 799,00 |
| Sukowono | - | - | 348,60 | 21 576,00 |
| Jelbuk | - | - | - | 2 125,00 |
| Kaliwates | - | - | 112,10 | 1 400,00 |
| Sumbersari | - | - | - | - |
| Patrang | - | 1,96 | - | 2 636,27 |
| Kabupaten Jember | 675 | 16,06 | 38 992,83 | 599 048,90 |

Lanjutan Tabel/*Continued Table 5.2.2*

| Kecamatan Subdistrict | Teh/Tea | | Tembakau/Tobacco | |
|--------------------------|---------|-------------------|------------------|-------------------|
| | 2021 | 2022 ^x | 2021 | 2022 ^x |
| (1) | (14) | (15) | (16) | (17) |
| Kencong | ... | ... | - | - |
| Gumukmas | ... | ... | 97,50 | 58 |
| Puger | ... | ... | 3 336,90 | 1 490 |
| Wuluhan | ... | ... | 2 365,50 | 1 863 |
| Ambulu | ... | ... | 1 084,50 | 933 |
| Tempurejo | ... | ... | 168,00 | 31 |
| Silo | ... | ... | 759,00 | 120 |
| Mayang | ... | ... | 1 056,00 | 153 |
| Mumbulsari | ... | ... | 267,00 | 62 |
| Jenggawah | ... | ... | 1 055,10 | 371 |
| Ajung | ... | ... | 112,50 | 5 |
| Rambipuji | ... | ... | 141,00 | 192 |
| Balung | ... | ... | 757,50 | 710 |
| Umbulsari | ... | ... | 177,00 | 59 |
| Semboro | ... | ... | - | - |
| Jombang | ... | ... | - | 1 |
| Sumberbaru | ... | ... | - | - |
| Tanggul | ... | ... | - | - |
| Bangsalsari | ... | ... | - | - |
| Panti | ... | ... | - | - |
| Sukorambi | ... | ... | 1,20 | - |
| Arjasa | ... | ... | 1 140,60 | 385 |
| Pakusari | ... | ... | 1 393,50 | 754 |
| Kalisat | ... | ... | 2 712,00 | 2 625 |
| Ledokombo | ... | ... | 2 904,00 | 571 |
| Sumberjambe | ... | ... | 1 069,50 | 851 |
| Sukowono | ... | ... | 2 496,60 | 2 096 |
| Jelbuk | ... | ... | 539,70 | 421 |
| Kaliwates | ... | ... | - | - |
| Sumbersari | ... | ... | 260,70 | 162 |
| Patrang | ... | ... | 436,50 | 40 |
| Kabupaten Jember | ... | ... | 24 331,80 | 13 952 |

Catatan/Note:

Sumber/Source: Dinas Tanaman Pangan Hortikultura dan Perkebunan Kabupaten Jember/Departement of Crops Horticulture and Plantation Service Regency of Jember

Tabel
Table 5.2.3

Luas Areal Tanaman Perkebunan Rakyat Menurut Jenis Tanaman di Kabupaten Jember (ha) 2018–2022
Planted Area of Estate Crops by Type of Crops in Jember Regency (ha) 2018–2022

| Jenis Tanaman <i>Kind of Plants</i> | 2018 | 2019 | 2020 | 2021 | 2022 ^x |
|--|------|------|------|------|-------------------|
| (1) | (2) | (3) | (4) | (5) | (6) |
| Tanaman Tahunan Perennial Crops | | | | | |
| Karet/ <i>Rubber</i> | ... | ... | ... | ... | 6,00 |
| Kelapa/ <i>Coconut</i> | ... | ... | ... | ... | 6 457,45 |
| Kelapa sawit/ <i>Oil palm</i> | ... | ... | ... | ... | ... |
| Kopi/ <i>Coffee</i> | ... | ... | ... | ... | 6 442,45 |
| Kakao/ <i>Cocoa</i> | ... | ... | ... | ... | 24,10 |
| Teh/ <i>Tea</i> | ... | ... | ... | ... | ... |
| Jambu mete/ <i>Cashew nut</i> | ... | ... | ... | ... | 10,00 |
| Pala/ <i>Nutmeg</i> | ... | ... | ... | ... | ... |
| Lada/ <i>Pepper</i> | ... | ... | ... | ... | 45,25 |
| Tanaman Semusim Seasonal Crops | | | | | |
| Tebu/ <i>Sugar cane</i> | ... | ... | ... | ... | 6 294,61 |
| Tembakau/ <i>Tobacco</i> | ... | ... | ... | ... | 9 434 |
| Nilam/ <i>Patchouli</i> | ... | ... | ... | ... | ... |

Catatan/*Note:*

Sumber/*Source:* Dinas Tanaman Pangan Hortikultura dan Perkebunan Kabupaten Jember/*Departement of Crops Horticulture and Plantation Service Regency of Jember*

Tabel
Table 5.2.4

**Produksi Perkebunan Rakyat Menurut Jenis Tanaman di
Kabupaten Jember (ton) 2018–2022**
*Production of Estates by Type of Crops in Jember Regency
(ton) 2018–2022*

| Jenis Tanaman <i>Kind of Plants</i> | 2018 | 2019 | 2020 | 2021 | 2022 ^x |
|---|------|------|------|------|-------------------|
| (1) | (2) | (3) | (4) | (5) | (6) |
| Tanaman Tahunan <i>Perennial Crops</i> | | | | | |
| Karet/ <i>Rubber</i> | ... | ... | ... | ... | 13,35 |
| Kelapa/ <i>Coconut</i> | ... | ... | ... | ... | 9 913,10 |
| Kelapa sawit/ <i>Oil palm</i> | ... | ... | ... | ... | ... |
| Kopi/ <i>Coffee</i> | ... | ... | ... | ... | 4 193,53 |
| Kakao/ <i>Cocoa</i> | ... | ... | ... | ... | 16,06 |
| Teh/ <i>Tea</i> | ... | ... | ... | ... | ... |
| Jambu mete/ <i>Cashew nut</i> | ... | ... | ... | ... | 2,65 |
| Pala/ <i>Nutmeg</i> | ... | ... | ... | ... | ... |
| Lada/ <i>Pepper</i> | ... | ... | ... | ... | 25,96 |
| | | | | | |
| Tanaman Semusim <i>Seasonal Crops</i> | | | | | |
| Tebu/ <i>Sugar cane</i> | ... | ... | ... | ... | 599 048,90 |
| Tembakau/ <i>Tobacco</i> | ... | ... | ... | ... | 13 952 |
| Nilam/ <i>Patchouli</i> | ... | ... | ... | ... | ... |

Catatan/Note:

Sumber/Source: Dinas Tanaman Pangan Hortikultura dan Perkebunan Kabupaten Jember/Departement of Crops Horticulture and Plantation Service Regency of Jember

Tabel
Table 5.2.5

Luas Panen Rata-rata Produksi dan Total Produksi Kristal Tebu Menurut Kecamatan di Kabupaten Jember 2022
Harvested Area Average Production and Total Production of Sugar Cane by Subdistrict in Jember Regency 2022

| Kecamatan Subdistrict | Luas Panen Area Harvesting (Ha) | Produktifitas Productivity (kw/Ha) | Produksi Production (kw) |
|-------------------------|---------------------------------|------------------------------------|--------------------------|
| (1) | (2) | (3) | (4) |
| Kencong | 67,00 | 100 000,00 | 6 700,00 |
| Gumukmas | 406,00 | 100 000,00 | 40 600,00 |
| Puger | 540,00 | 204 487,36 | 61 700,74 |
| Wuluhan | 402,00 | 190 000,00 | 39 970,00 |
| Ambulu | 19,00 | 100 000,00 | 1 900,00 |
| Tempurejo | 75,80 | 190 000,00 | 7 510,00 |
| Silo | 72,00 | 90 000,00 | 6 480,00 |
| Mayang | 29,00 | 80 000,00 | 2 320,00 |
| Mumbulsari | 47,50 | 38 736,84 | 1 840,00 |
| Jenggawah | 50,00 | 90 000,00 | 1 804,00 |
| Ajung | 43,00 | 90 000,00 | 3 870,00 |
| Rambipuji | 0,00 | - | - |
| Balung | 75,00 | 100 000,00 | 7 500,00 |
| Umbulsari | 1 101,00 | 100 000,00 | 110 100,00 |
| Semboro | 940,00 | 179 090,91 | 93 540,00 |
| Jombang | 527,40 | 100 000,00 | 52 740,00 |
| Sumberbaru | 254,20 | 211 257,70 | 26 861,00 |
| Tanggul | 206,32 | 154 960,76 | 18 284,48 |
| Bangsalsari | 224,50 | 99 005,05 | 11 564,00 |
| Panti | 0,00 | - | - |
| Sukorambi | 32,00 | 65 155,00 | 2 084,96 |
| Arjasa | 36,99 | 94 127,78 | 2 176,45 |
| Pakusari | 0,00 | - | - |
| Kalisat | 42,80 | 81 238,32 | 3 477,00 |
| Ledokombo | 17,00 | 87 647,06 | 1 490,00 |
| Sumberjambe | 742,10 | 182 000,00 | 66 799,00 |
| Sukowono | 248,00 | 87 000,00 | 21 576,00 |
| Jelbuk | 26,00 | 81 730,77 | 2 125,00 |
| Kaliwates | 20,00 | 70 000,00 | 1 400,00 |
| Sumbersari | 0,00 | - | - |
| Patrang | 50,00 | 52 725,40 | 2 636,27 |
| Kabupaten Jember | 6 294,61 | 3 019 162,95 | 599 048,90 |

Sumber/Source : Dinas Tanaman Pangan Hortikultura dan Perkebunan Kabupaten Jember/Departement of Crops Horticulture and Plantation Service Regency of Jember

Tabel
Table 5.2.6

Luas Panen Rata-rata Produksi dan Total Produksi Tembakau Na Oogst Menurut Kecamatan di Kabupaten Jember 2022
Harvested Area Average Production and Total Production of Na Oogst Tobacco by Subdistrict in Jember Regency 2022

| Kecamatan Subdistrict | Luas Panen Area Harvesting (Ha) | Produktifitas Productivity (kw/Ha) | Produksi Production (kw) |
|--------------------------|---------------------------------------|--|--------------------------------|
| (1) | (2) | (3) | (4) |
| Kencong | - | - | - |
| Gumukmas | - | - | - |
| Puger | 446 | 1 345 | 600 |
| Wuluhan | 866 | 1 617 | 1 400 |
| Ambulu | 470 | 1 489 | 700 |
| Tempurejo | 8 | 1 250 | 10 |
| Silo | - | - | - |
| Mayang | - | - | - |
| Mumbulsari | - | - | - |
| Jenggawah | - | - | - |
| Ajung | - | - | - |
| Rambipuji | 126 | 1 300 | 164 |
| Balung | 106 | 1 100 | 117 |
| Umbulsari | - | - | - |
| Sembo | - | - | - |
| Jombang | - | - | - |
| Sumberbaru | - | - | - |
| Tanggul | - | - | - |
| Bangsalsari | - | - | - |
| Panti | - | - | - |
| Sukorambi | - | - | - |
| Arjasa | - | - | - |
| Pakusari | - | - | - |
| Kalisat | - | - | - |
| Ledokombo | - | - | - |
| Sumberjambe | - | - | - |
| Sukowono | - | - | - |
| Jelbuk | - | - | - |
| Kaliwates | - | - | - |
| Sumbersari | - | - | - |
| Patrang | - | - | - |
| Kabupaten Jember | 2 022 | 1 479 | 2 990 |

Sumber/Source : Dinas Tanaman Pangan Hortikultura dan Perkebunan Kabupaten Jember/Departement of Crops Horticulture and Plantation Service Regency of Jember

Tabel
Table 5.2.7

Luas Panen Rata-rata Produksi dan Total Produksi Tembakau Voor Oogst Kasturi Menurut Kecamatan di Kabupaten Jember 2022
Harvested Area Average Production and Total Production of Voor Oogst Tobacco by Subdistrict in Jember Regency 2022

| Kecamatan Subdistrict | Luas Panen Area Harvesting (Ha) | Produktifitas Productivity (kw/Ha) | Produksi Production (kw) |
|--------------------------|---------------------------------------|--|--------------------------------|
| (1) | (2) | (3) | (4) |
| Kencong | - | - | - |
| Gumukmas | - | - | - |
| Puger | - | - | - |
| Wuluhan | 234,00 | 1 977,35 | 462,70 |
| Ambulu | 110,00 | 2 113,64 | 232,50 |
| Tempurejo | 13,00 | 1 600,00 | 20,80 |
| Silo | 77,00 | 1 555,06 | 119,74 |
| Mayang | 117,00 | 1 303,85 | 152,55 |
| Mumbulsari | 52,00 | 1 200,00 | 62,40 |
| Jenggawah | 66,00 | 1 680,00 | 110,88 |
| Ajung | - | - | - |
| Rambipuji | - | - | - |
| Balung | - | - | - |
| Umbulsari | - | - | - |
| Semboro | - | - | - |
| Jombang | 1,00 | 1 100,00 | 1,10 |
| Sumberbaru | - | - | - |
| Tanggul | - | - | - |
| Bangsalsari | - | - | - |
| Panti | - | - | - |
| Sukorambi | - | - | - |
| Arjasa | 310,00 | 1 200,00 | 372,00 |
| Pakusari | 749,70 | 1 005,62 | 753,91 |
| Kalisat | 1 668,00 | 1 573,92 | 2 625,30 |
| Ledokombo | 357,00 | 1 600,00 | 571,20 |
| Sumberjambe | 535,00 | 1 590,37 | 850,85 |
| Sukowono | 1 360,00 | 1 541,14 | 2 095,95 |
| Jelbuk | 60,00 | 1 136,67 | 68,20 |
| Kaliwates | - | - | - |
| Sumbersari | 125,00 | 1 297,84 | 162,23 |
| Patrang | 28,00 | 1 431,43 | 40,08 |
| Kabupaten Jember | 5 862,70 | 1 484,37 | 8 702,39 |

Sumber/Source : Dinas Tanaman Pangan Hortikultura dan Perkebunan Kabupaten Jember/Departement of Crops Horticulture and Plantation Service Regency of Jember

Tabel
Table 5.2.8

Luas Panen Rata-rata Produksi dan Total Produksi Tembakau Voor Oogst Rajang Menurut Kecamatan di Kabupaten Jember 2022
Harvested Area Average Production and Total Production of Cut Voor Oogst Tobacco by Subdistrict in Jember Regency 2022

| Kecamatan Subdistrict | Luas Panen Area Harvesting (Ha) | Produktifitas Productivity (kw/Ha) | Produksi Production (kw) |
|--------------------------|---------------------------------------|--|--------------------------------|
| (1) | (2) | (3) | (4) |
| Kencong | - | - | - |
| Gumukmas | 58 | 1,000 | 58 |
| Puger | - | - | - |
| Wuluhan | - | - | - |
| Ambulu | - | - | - |
| Tempurejo | - | - | - |
| Silo | - | - | - |
| Mayang | - | - | - |
| Mumbulsari | - | - | - |
| Jenggawah | - | - | - |
| Ajung | - | - | - |
| Rambipuji | - | - | - |
| Balung | - | - | - |
| Umbulsari | - | - | - |
| Semboro | - | - | - |
| Jombang | - | - | - |
| Sumberbaru | - | - | - |
| Tanggul | - | - | - |
| Bangsalsari | - | - | - |
| Panti | - | - | - |
| Sukorambi | - | - | - |
| Arjasa | 13 | 1,000 | 13 |
| Pakusari | - | - | - |
| Kalisat | - | - | - |
| Ledokombo | - | - | - |
| Sumberjambe | - | - | - |
| Sukowono | - | - | - |
| Jelbuk | 242 | 1,459 | 353 |
| Kaliwates | - | - | - |
| Sumbersari | - | - | - |
| Patrang | - | - | - |
| Kabupaten Jember | 313 | 1,355 | 424 |

Sumber/Source : Dinas Tanaman Pangan Hortikultura dan Perkebunan Kabupaten Jember/Departement of Crops Horticulture and Plantation Service Regency of Jember

Tabel
Table 5.2.9

**Luas Panen Rata-rata Produksi dan Total Produksi Tembakau
Voor Oogst White Burley Menurut Kecamatan di Kabupaten
Jember 2022**
**Harvested Area Average Production and Total Production of White
Burley Voor Oogst Tobacco by Subdistrict in Jember Regency 2022**

| Kecamatan Subdistrict | Luas Panen Area Harvesting (Ha) | Produktifitas Productivity (kw/Ha) | Produksi Production (kw) |
|--------------------------|---------------------------------------|--|--------------------------------|
| (1) | (2) | (3) | (4) |
| Kencong | ... | ... | ... |
| Gumukmas | ... | ... | ... |
| Puger | ... | ... | ... |
| Wuluhan | ... | ... | ... |
| Ambulu | ... | ... | ... |
| Tempurejo | ... | ... | ... |
| Silo | ... | ... | ... |
| Mayang | ... | ... | ... |
| Mumbulsari | ... | ... | ... |
| Jenggawah | ... | ... | ... |
| Ajung | ... | ... | ... |
| Rambipuji | ... | ... | ... |
| Balung | ... | ... | ... |
| Umbulsari | ... | ... | ... |
| Semboro | ... | ... | ... |
| Jombang | ... | ... | ... |
| Sumberbaru | ... | ... | ... |
| Tanggul | ... | ... | ... |
| Bangsalsari | ... | ... | ... |
| Panti | ... | ... | ... |
| Sukorambi | ... | ... | ... |
| Arjasa | ... | ... | ... |
| Pakusari | ... | ... | ... |
| Kalisat | ... | ... | ... |
| Ledokombo | ... | ... | ... |
| Sumberjambe | ... | ... | ... |
| Sukowono | ... | ... | ... |
| Jelbuk | ... | ... | ... |
| Kaliwates | ... | ... | ... |
| Sumbersari | ... | ... | ... |
| Patrang | ... | ... | ... |
| Kabupaten Jember | ... | ... | ... |

Sumber/Source : Dinas Tanaman Pangan Hortikultura dan Perkebunan Kabupaten Jember/Departement of Crops Horticulture and Plantation Service Regency of Jember

Tabel
Table 5.2.10

Luas Panen Rata-rata Produksi dan Total Produksi Tembakau Na Oogst Tradisional Menurut Kecamatan di Kabupaten Jember 2022
Harvested Area Average Production and Total Production of Conventional Na Oogst Tobacco by Subdistrict in Jember Regency 2022

| Kecamatan Subdistrict | Luas Panen Area Harvesting (Ha) | Produktifitas Productivity (kw/Ha) | Produksi Production (kw) |
|--------------------------|---------------------------------------|--|--------------------------------|
| (1) | (2) | (3) | (4) |
| Kencong | - | - | - |
| Gumukmas | - | - | - |
| Puger | 567 | 1 570 | 890 |
| Wuluhan | - | - | - |
| Ambulu | - | - | - |
| Tempurejo | - | - | - |
| Silo | - | - | - |
| Mayang | - | - | - |
| Mumbulsari | - | - | - |
| Jenggawah | 223 | 1 168 | 260 |
| Ajung | 3 | 1 500 | 5 |
| Rambipuji | 19 | 1 500 | 29 |
| Balung | 379 | 1 564 | 593 |
| Umbulsari | 45 | 1 311 | 59 |
| Semboro | - | - | - |
| Jombang | - | - | - |
| Sumberbaru | - | - | - |
| Tanggul | - | - | - |
| Bangsalsari | - | - | - |
| Panti | - | - | - |
| Sukorambi | - | - | - |
| Arjasa | - | - | - |
| Pakusari | - | - | - |
| Kalisat | - | - | - |
| Ledokombo | - | - | - |
| Sumberjambe | - | - | - |
| Sukowono | - | - | - |
| Jelbuk | - | - | - |
| Kaliwates | - | - | - |
| Sumbersari | - | - | - |
| Patrang | - | - | - |
| Kabupaten Jember | 1 236 | 1 485 | 1 835 |

Sumber/Source : Dinas Tanaman Pangan Hortikultura dan Perkebunan Kabupaten Jember/Departement of Crops Horticulture and Plantation Service Regency of Jember

Tabel
Table 5.2.11

Luas Panen Rata-rata Produksi dan Total Produksi Kelapa Menurut Kecamatan di Kabupaten Jember 2022
Harvested Area Average Production and Total Production of Coconut by Subdistrict in Jember Regency 2022

| Kecamatan Subdistrict | Luas Panen Area Harvesting (Ha) | | | | Produktifitas Productivity (kw/Ha) | Produksi Production (kw) |
|--------------------------|---------------------------------|-----------------|---------------|-----------------|--|--------------------------------|
| | TBM | TM | TT / TR | Jumlah Total | | |
| (1) | (2) | (3) | (4) | (5) | (6) | (7) |
| Kencong | 25,00 | 24,00 | - | 49,00 | 1 200,00 | 28,80 |
| Gumukmas | - | 39,00 | - | 39,00 | 1 200,00 | 46,80 |
| Puger | - | 33,00 | - | 33,00 | 1 200,00 | 39,60 |
| Wuluhan | 340,00 | 785,00 | 161,00 | 1 286,00 | 2 000,00 | 1 570,00 |
| Ambulu | 178,00 | 535,00 | 21,00 | 734,00 | 2 000,00 | 1 070,00 |
| Tempurejo | 18,88 | 339,75 | 18,88 | 377,50 | 2 000,00 | 679,50 |
| Silo | 111,00 | 263,00 | 64,00 | 438,00 | 2 000,00 | 526,00 |
| Mayang | 38,00 | 438,00 | 28,00 | 504,00 | 1 200,00 | 2 248,25 |
| Mumbulsari | 61,00 | 188,38 | 142,58 | 391,96 | 1 200,00 | 226,06 |
| Jenggawah | 4,86 | 31,33 | 4,74 | 40,93 | 1 200,00 | 37,60 |
| Ajung | 35,00 | 185,00 | 142,58 | 362,58 | 1 200,00 | 222,00 |
| Rambipuji | - | 60,00 | 14,00 | 74,00 | 1 200,00 | 72,00 |
| Balung | 1,00 | 19,00 | - | 20,00 | 1 200,00 | 22,80 |
| Umbulsari | - | 37,00 | - | 37,00 | 1 200,00 | 44,40 |
| Semboro | 13,62 | 55,24 | - | 68,86 | 2 000,00 | 110,48 |
| Jombang | 11,00 | 29,00 | 15,00 | 55,00 | 1 200,00 | 34,80 |
| Sumberbaru | 24,56 | 259,10 | - | 283,66 | 2 000,00 | 518,20 |
| Tanggul | 29,65 | 148,05 | - | 177,70 | 2 000,00 | 296,10 |
| Bangsalsari | 16,00 | 63,50 | - | 79,50 | 2 000,00 | 127,00 |
| Panti | - | 23,62 | 1,90 | 25,52 | 2 000,00 | 47,24 |
| Sukorambi | 35,91 | 15,65 | 0,19 | 51,75 | 2 000,00 | 31,30 |
| Arjasa | - | 90,00 | - | 90,00 | 2 000,00 | 180,00 |
| Pakusari | - | 71,30 | - | 71,30 | 2 000,00 | 142,60 |
| Kalisat | 23,00 | 200,00 | 14,00 | 237,00 | 2 000,00 | 400,00 |
| Ledokombo | 120,00 | 163,00 | 98,00 | 381,00 | 2 000,00 | 326,00 |
| Sumberjambe | 31,02 | 98,78 | 12,88 | 142,67 | 2 000,00 | 197,55 |
| Sukowono | 16,36 | 65,51 | 11,64 | 93,51 | 2 000,00 | 131,02 |
| Jelbuk | 37,00 | 171,00 | 6,00 | 214,00 | 2 000,00 | 342,00 |
| Kaliwates | - | 4,00 | - | 4,00 | 2 000,00 | 8,00 |
| Sumbersari | - | 7,50 | 1,50 | 9,00 | 2 000,00 | 15,00 |
| Patrang | - | 86,00 | - | 86,00 | 2 000,00 | 172,00 |
| Kabupaten Jember | 1 170,86 | 4 528,71 | 757,89 | 6 457,45 | 2 188,95 | 9 913,10 |

Sumber/Source : Dinas Tanaman Pangan Hortikultura dan Perkebunan Kabupaten Jember/Departement of Crops Horticulture and Plantation Service Regency of Jember

Tabel
Table 5.2.12

Luas Panen Rata-rata Produksi dan Total Produksi Kopi Menurut Kecamatan di Kabupaten Jember 2022
Harvested Area Average Production and Total Production of Coffee by Subdistrict in Jember Regency 2022

| Kecamatan Subdistrict | Luas Panen Area Harvesting (Ha) | | | | Produktifitas Productivity (kw/Ha) | Produksi Production (kw) |
|--------------------------|---------------------------------|-----------------|---------------|-----------------|--|--------------------------------|
| | TBM | TM | TT / TR | Jumlah Total | | |
| (1) | (2) | (3) | (4) | (5) | (6) | (7) |
| Kencong | - | - | - | - | - | - |
| Gumukmas | - | - | - | - | - | - |
| Puger | - | - | - | - | - | - |
| Wuluhan | - | - | - | - | - | - |
| Ambulu | - | - | - | - | - | - |
| Tempurejo | 7,00 | 29,00 | - | 36,00 | 700,00 | 10,30 |
| Silo | 345,00 | 1 488,00 | 165,00 | 1 998,00 | 1 100,00 | 1 636,80 |
| Mayang | 53,50 | 73,00 | 5,00 | 131,50 | 1 100,00 | 80,30 |
| Mumbulsari | - | - | - | - | - | - |
| Jenggawah | - | - | - | - | - | - |
| Ajung | - | - | - | - | - | - |
| Rambipuji | - | - | - | - | - | - |
| Balung | - | - | - | - | - | - |
| Umbulsari | - | - | - | - | - | - |
| Semboro | 3,00 | 13,00 | 0,00 | 16,00 | 1 000,00 | 13,00 |
| Jombang | - | - | - | - | - | - |
| Sumberbaru | 63,00 | 749,00 | - | 812,00 | 1 000,00 | 749,00 |
| Tanggul | 103,45 | 308,00 | - | 411,45 | 800,00 | 246,40 |
| Bangsalsari | 56,00 | 549,00 | 0,00 | 605,00 | 923,85 | 507,20 |
| Panti | 154,70 | 140,20 | 14,50 | 309,40 | 800,00 | 112,16 |
| Sukorambi | 135,00 | 155,20 | 5,80 | 296,00 | 800,00 | 124,16 |
| Arjasa | 301,80 | 85,00 | - | 386,80 | 800,00 | 68,00 |
| Pakusari | 1,40 | 1,40 | - | 2,80 | 800,00 | 1,12 |
| Kalisat | - | - | - | - | - | - |
| Ledokombo | 42,00 | 241,00 | 45,00 | 328,00 | 1 100,00 | 265,10 |
| Sumberjambe | 56,40 | 175,10 | 12,00 | 243,50 | 900,00 | 157,59 |
| Sukowono | 0,00 | 9,00 | 0,00 | 9,00 | 900,00 | 8,10 |
| Jelbuk | 608,00 | 151,00 | 0,00 | 759,00 | 900,00 | 135,90 |
| Kaliwates | - | - | - | - | - | - |
| Sumbersari | - | - | - | - | - | - |
| Patrang | - | 98,00 | - | 98,00 | 800,00 | 78,40 |
| Kabupaten Jember | 1 930,25 | 4 264,90 | 247,30 | 6 442,45 | 983,26 | 4 193,53 |

Sumber/Source : Dinas Tanaman Pangan Hortikultura dan Perkebunan Kabupaten Jember/Departement of Crops Horticulture and Plantation Service Regency of Jember

Tabel
Table 5.2.13

Luas Panen Rata-rata Produksi dan Total Produksi Lada Menurut Kecamatan di Kabupaten Jember 2022
Harvested Area Average Production and Total Production of Pepper by Subdistrict in Jember Regency 2022

| Kecamatan Subdistrict | Luas Panen Area Harvesting (Ha) | | | | Produktifitas Productivity (kw/Ha) | Produksi Production (kw) |
|--------------------------|---------------------------------|--------------|-------------|-----------------|--|--------------------------------|
| | TBM | TM | TT / TR | Jumlah Total | | |
| (1) | (2) | (3) | (4) | (5) | (6) | (7) |
| Kencong | - | - | - | - | - | - |
| Gumukmas | - | - | - | - | - | - |
| Puger | - | - | - | - | - | - |
| Wuluhan | - | - | - | - | - | - |
| Ambulu | - | - | - | - | - | - |
| Tempurejo | - | - | - | - | - | - |
| Silo | 17,00 | 28,00 | 0,00 | 45,00 | 920,00 | 25,76 |
| Mayang | - | - | - | - | - | - |
| Mumbulsari | - | - | - | - | - | - |
| Jenggawah | - | - | - | - | - | - |
| Ajung | - | - | - | - | - | - |
| Rambipuji | - | - | - | - | - | - |
| Balung | - | - | - | - | - | - |
| Umbulsari | - | - | - | - | - | - |
| Sembo | - | - | - | - | - | - |
| Jombang | - | - | - | - | - | - |
| Sumberbaru | - | - | - | - | - | - |
| Tanggul | - | - | - | - | - | - |
| Bangsalsari | - | - | - | - | - | - |
| Panti | - | - | - | - | - | - |
| Sukorambi | - | - | - | - | - | - |
| Arjasa | - | - | - | - | - | - |
| Pakusari | - | - | - | - | - | - |
| Kalisat | - | - | - | - | - | - |
| Ledokombo | - | - | - | - | - | - |
| Sumberjambe | - | - | - | - | - | - |
| Sukowono | - | - | - | - | - | - |
| Jelbuk | - | - | - | - | - | - |
| Kaliwates | - | - | - | - | - | - |
| Sumbersari | - | - | - | - | - | - |
| Patrang | 0,00 | 0,25 | 0,00 | 0,25 | 800,00 | 0,20 |
| Kabupaten Jember | 17,00 | 28,25 | 0,00 | 45,25 | 918,94 | 25,96 |

Sumber/Source : Dinas Tanaman Pangan Hortikultura dan Perkebunan Kabupaten Jember/Departement of Crops Horticulture and Plantation Service Regency of Jember

Tabel
Table 5.2.14

Luas Panen Rata-rata Produksi dan Total Produksi Cengkeh Menurut Kecamatan di Kabupaten Jember 2022
Harvested Area Average Production and Total Production of Clove by Subdistrict in Jember Regency 2022

| Kecamatan Subdistrict | Luas Panen Area Harvesting (Ha) | | | | Produktifitas Productivity (kw/Ha) | Produksi Production (kw) |
|--------------------------|---------------------------------|--------------|-------------|-----------------|--|--------------------------------|
| | TBM | TM | TT / TR | Jumlah Total | | |
| (1) | (2) | (3) | (4) | (5) | (6) | (7) |
| Kencong | - | - | - | - | - | - |
| Gumukmas | - | - | - | - | - | - |
| Puger | - | - | - | - | - | - |
| Wuluhan | - | - | - | - | - | - |
| Ambulu | - | - | - | - | - | - |
| Tempurejo | - | - | - | - | - | - |
| Silo | 18.00 | 6.50 | 0.00 | 24.50 | - | - |
| Mayang | - | - | - | - | - | - |
| Mumbulsari | - | - | - | - | - | - |
| Jenggawah | - | - | - | - | - | - |
| Ajung | - | - | - | - | - | - |
| Rambipuji | - | - | - | - | - | - |
| Balung | - | - | - | - | - | - |
| Umbulsari | - | - | - | - | - | - |
| Sembo | - | - | - | - | - | - |
| Jombang | - | - | - | - | - | - |
| Sumberbaru | - | - | - | - | - | - |
| Tanggul | - | - | - | - | - | - |
| Bangsalsari | 1.00 | 1.00 | - | 2.00 | - | - |
| Panti | 0.25 | 0.25 | 0.25 | 0.75 | 80.00 | 0.02 |
| Sukorambi | - | - | - | - | - | - |
| Arjasa | - | - | - | - | - | - |
| Pakusari | - | - | - | - | - | - |
| Kalisat | - | - | - | - | - | - |
| Ledokombo | - | - | - | - | - | - |
| Sumberjambe | - | - | - | - | - | - |
| Sukowono | - | - | - | - | - | - |
| Jelbuk | 2.00 | 2.00 | 0.00 | 4.00 | 100.00 | 0.20 |
| Kaliwates | - | - | - | - | - | - |
| Sumbersari | - | - | - | - | - | - |
| Patrang | - | 2.50 | - | 2.50 | 128.00 | 0.32 |
| Kabupaten Jember | 21,25 | 12,25 | 0,25 | 33,75 | 44,08 | 0,54 |

Sumber/Source : Dinas Tanaman Pangan Hortikultura dan Perkebunan Kabupaten Jember/Departement of Crops Horticulture and Plantation Service Regency of Jember

Tabel
Table 5.2.15

Luas Panen Rata-rata Produksi dan Total Produksi Kapuk Menurut Kecamatan di Kabupaten Jember 2022
Harvested Area Average Production and Total Production of Kapok by Subdistrict in Jember Regency 2022

| Kecamatan Subdistrict | Luas Panen Area Harvesting (Ha) | | | | Produktifitas Productivity (kw/Ha) | Produksi Production (kw) |
|--------------------------|---------------------------------|--------------|---------------|-----------------|--|--------------------------------|
| | TBM | TM | TT / TR | Jumlah Total | | |
| (1) | (2) | (3) | (4) | (5) | (6) | (7) |
| Kencong | - | - | - | - | - | - |
| Gumukmas | - | - | - | - | - | - |
| Puger | 4,00 | 21,00 | 2,00 | 27,00 | 500,00 | 10,50 |
| Wuluh | - | 50,00 | 113,00 | 163,00 | 150,00 | 7,50 |
| Ambulu | - | - | - | - | - | - |
| Tempurejo | - | - | - | - | - | - |
| Silo | - | - | - | - | - | - |
| Mayang | - | - | - | - | - | - |
| Mumbulsari | - | - | - | - | - | - |
| Jenggawah | - | - | - | - | - | - |
| Ajung | - | - | - | - | - | - |
| Rambipuji | - | - | - | - | - | - |
| Balung | - | - | - | - | - | - |
| Umbulsari | - | - | - | - | - | - |
| Semoro | - | - | - | - | - | - |
| Jombang | - | - | - | - | - | - |
| Sumberbaru | - | - | - | - | - | - |
| Tanggul | - | - | - | - | - | - |
| Bangsalsari | 6,00 | 6,00 | - | 12,00 | - | - |
| Panti | - | - | - | - | - | - |
| Sukorambi | - | - | - | - | - | - |
| Arjasa | - | - | - | - | - | - |
| Pakusari | - | - | - | - | - | - |
| Kalisat | - | - | - | - | - | - |
| Ledokombo | - | - | - | - | - | - |
| Sumberjambe | - | - | - | - | - | - |
| Sukowono | - | - | - | - | - | - |
| Jelbuk | - | - | - | - | - | - |
| Kaliwates | - | - | - | - | - | - |
| Sumbersari | - | - | - | - | - | - |
| Patrang | - | - | - | - | - | - |
| Kabupaten Jember | 10,00 | 77,00 | 115,00 | 202,00 | 233,77 | 18,00 |

Sumber/Source : Dinas Tanaman Pangan Hortikultura dan Perkebunan Kabupaten Jember/Departement of Crops Horticulture and Plantation Service Regency of Jember

Tabel
Table 5.2.16

Luas Panen Rata-rata Produksi dan Total Produksi Jambu Mete Menurut Kecamatan di Kabupaten Jember 2022
Harvested Area Average Production and Total Production of Cashew Nut by Subdistrict in Jember Regency 2022

| Kecamatan Subdistrict | Luas Panen Area Harvesting (Ha) | | | | Produktifitas Productivity (kw/Ha) | Produksi Production (kw) |
|--------------------------|---------------------------------|--------------|-------------|-----------------|--|--------------------------------|
| | TBM | TM | TT / TR | Jumlah Total | | |
| (1) | (2) | (3) | (4) | (5) | (6) | (7) |
| Kencong | - | - | - | - | - | - |
| Gumukmas | - | 10,00 | - | 10,00 | 2,65 | 2,65 |
| Puger | - | - | - | - | - | - |
| Wuluhan | - | - | - | - | - | - |
| Ambulu | - | - | - | - | - | - |
| Tempurejo | - | - | - | - | - | - |
| Silo | - | - | - | - | - | - |
| Mayang | - | - | - | - | - | - |
| Mumbulsari | - | - | - | - | - | - |
| Jenggawah | - | - | - | - | - | - |
| Ajung | - | - | - | - | - | - |
| Rambipuji | - | - | - | - | - | - |
| Balung | - | - | - | - | - | - |
| Umbulsari | - | - | - | - | - | - |
| Sembo | - | - | - | - | - | - |
| Jombang | - | - | - | - | - | - |
| Sumberbaru | - | - | - | - | - | - |
| Tanggul | - | - | - | - | - | - |
| Bangsalsari | - | - | - | - | - | - |
| Panti | - | - | - | - | - | - |
| Sukorambi | - | - | - | - | - | - |
| Arjasa | - | - | - | - | - | - |
| Pakusari | - | - | - | - | - | - |
| Kalisat | - | - | - | - | - | - |
| Ledokombo | - | - | - | - | - | - |
| Sumberjambe | - | - | - | - | - | - |
| Sukowono | - | - | - | - | - | - |
| Jelbuk | - | - | - | - | - | - |
| Kaliwates | - | - | - | - | - | - |
| Sumbersari | - | - | - | - | - | - |
| Patrang | - | - | - | - | - | - |
| Kabupaten Jember | 0,00 | 10,00 | 0,00 | 10,00 | 265,00 | 2,65 |

Sumber/Source : Dinas Tanaman Pangan Hortikultura dan Perkebunan Kabupaten Jember/Departement of Crops Horticulture and Plantation Service Regency of Jember

Tabel
Table 5.2.17

Luas Panen Rata-rata Produksi dan Total Produksi Pinang Menurut Kecamatan di Kabupaten Jember 2022
Harvested Area Average Production and Total Production of Areca Nut by Subdistrict in Jember Regency 2022

| Kecamatan Subdistrict | Luas Panen Area Harvesting (Ha) | | | | Produktifitas Productivity (kw/Ha) | Produksi Production (kw) |
|--------------------------|---------------------------------|---------------|--------------|-----------------|--|--------------------------------|
| | TBM | TM | TT / TR | Jumlah Total | | |
| (1) | (2) | (3) | (4) | (5) | (6) | (7) |
| Kencong | - | - | - | - | - | - |
| Gumukmas | - | - | - | - | - | - |
| Puger | - | - | - | - | - | - |
| Wuluhan | - | 23,00 | 54,00 | 77,00 | 800,00 | 18,40 |
| Ambulu | - | - | - | - | - | - |
| Tempurejo | - | - | - | - | - | - |
| Silo | 10,00 | 9,00 | - | 19,00 | 236,67 | 2,13 |
| Mayang | 5,00 | 17,00 | 3,00 | 25,00 | 1 987,65 | 33,79 |
| Mumbulsari | - | - | - | - | - | - |
| Jenggawah | - | - | - | - | - | - |
| Ajung | - | - | - | - | - | - |
| Rambipuji | - | - | - | - | - | - |
| Balung | - | - | - | - | - | - |
| Umbulsari | - | - | - | - | - | - |
| Semoro | - | - | - | - | - | - |
| Jombang | - | - | - | - | - | - |
| Sumberbaru | - | - | - | - | - | - |
| Tanggul | - | - | - | - | - | - |
| Bangsalsari | - | - | - | - | - | - |
| Panti | - | - | - | - | - | - |
| Sukorambi | - | - | - | - | - | - |
| Arjasa | - | - | - | - | - | - |
| Pakusari | - | - | - | - | - | - |
| Kalisat | - | - | - | - | - | - |
| Ledokombo | 33,00 | 22,00 | 21,00 | 76,00 | 1 230,00 | 27,06 |
| Sumberjambe | 3,18 | 19,59 | 9,02 | 31,79 | 387,44 | 7,59 |
| Sukowono | 4,25 | 13,75 | 2,61 | 20,61 | 428,45 | 5,89 |
| Jelbuk | - | - | - | - | - | - |
| Kaliwates | - | - | - | - | - | - |
| Sumbersari | - | - | - | - | - | - |
| Patrang | 1,10 | 1,10 | 0,11 | 2,31 | 453,18 | 0,50 |
| Kabupaten Jember | 56,53 | 105,44 | 89,74 | 251,71 | 904,41 | 95,36 |

Sumber/Source : Dinas Tanaman Pangan Hortikultura dan Perkebunan Kabupaten Jember/Departement of Crops Horticulture and Plantation Service Regency of Jember

Tabel
Table 5.2.18

Luas Panen Rata-rata Produksi dan Total Produksi Kakao Menurut Kecamatan di Kabupaten Jember 2022
Harvested Area Average Production and Total Production of Cacao by Subdistrict in Jember Regency 2022

| Kecamatan Subdistrict | Luas Panen Area Harvesting (Ha) | | | | Produktifitas Productivity (kw/Ha) | Produksi Production (kw) |
|--------------------------|---------------------------------|--------------|-------------|-----------------|--|--------------------------------|
| | TBM | TM | TT / TR | Jumlah Total | | |
| (1) | (2) | (3) | (4) | (5) | (6) | (7) |
| Kencong | 3,50 | 1,50 | 0,00 | 5,00 | 1 500,00 | 2,25 |
| Gumukmas | - | - | - | - | - | - |
| Puger | - | - | - | - | - | - |
| Wuluhan | - | - | 1,00 | 1,00 | - | - |
| Ambulu | - | - | - | - | - | - |
| Tempurejo | - | - | - | - | - | - |
| Silo | - | 3,00 | 0,00 | 3,00 | 900,00 | 2,70 |
| Mayang | - | - | - | - | - | - |
| Mumbulsari | - | - | - | - | - | - |
| Jenggawah | - | - | - | - | - | - |
| Ajung | 0,15 | 0,15 | 0,00 | 0,30 | 1 666,67 | 0,25 |
| Rambipuji | - | - | - | - | - | - |
| Balung | - | - | - | - | - | - |
| Umbulsari | - | - | - | - | - | - |
| Sembo | - | - | - | - | - | - |
| Jombang | - | - | - | - | - | - |
| Sumberbaru | - | - | - | - | - | - |
| Tanggul | - | - | - | - | - | - |
| Bangsalsari | - | - | - | - | - | - |
| Panti | - | - | - | - | - | - |
| Sukorambi | - | - | - | - | - | - |
| Arjasa | - | - | - | - | - | - |
| Pakusari | - | - | - | - | - | - |
| Kalisat | - | - | - | - | - | - |
| Ledokombo | 2,00 | 8,00 | - | 10,00 | 1 112,50 | 8,90 |
| Sumberjambe | - | - | - | - | - | - |
| Sukowono | - | - | - | - | - | - |
| Jelbuk | - | - | - | - | - | - |
| Kaliwates | - | - | - | - | - | - |
| Sumbersari | - | - | - | - | - | - |
| Patrang | 0,00 | 4,80 | - | 4,80 | 408,33 | 1,96 |
| Kabupaten Jember | 5,65 | 17,45 | 1,00 | 24,10 | 920,34 | 16,06 |

Sumber/Source : Dinas Tanaman Pangan Hortikultura dan Perkebunan Kabupaten Jember/Departement of Crops Horticulture and Plantation Service Regency of Jember

5.3 TANAMAN PANGAN
FOOD CROPS

Tabel 5.3.1 Luas Panen Rata-rata Produksi dan Total Produksi Padi Menurut Kecamatan di Kabupaten Jember 2022
Harvested Area Productivity and Total Production of Paddy by Subdistrict in Jember Regency 2022

| Kecamatan Subdistrict | Luas Panen Area of Harvesting (Ha) | Produktifitas Productivity (Kw/Ha) | Produksi Production (Ton) |
|--------------------------|---------------------------------------|---------------------------------------|------------------------------|
| (1) | (2) | (3) | (4) |
| Kencong | 7 370 | 62,30 | 45,913 |
| Gumukmas | 7 264 | 61,90 | 44,964 |
| Puger | 5 886 | 61,70 | 36,316 |
| Wuluhan | 4 970 | 62,75 | 31,187 |
| Ambulu | 3 694 | 62,95 | 23,251 |
| Tempurejo | 3 985 | 61,80 | 24,630 |
| Silo | 4 412 | 60,95 | 26,892 |
| Mayang | 4 978 | 61,25 | 30,490 |
| Mumbulsari | 6 236 | 61,20 | 38,163 |
| Jenggawah | 6 904 | 60,85 | 42,013 |
| Ajung | 8 201 | 61,65 | 50,561 |
| Rambipuji | 6 316 | 60,95 | 38,495 |
| Balung | 5 825 | 61,35 | 35,736 |
| Umbulsari | 3 504 | 61,90 | 21,690 |
| Semoro | 4 331 | 61,20 | 26,505 |
| Jombang | 7 876 | 61,20 | 48,204 |
| Sumberbaru | 7 419 | 61,60 | 45,704 |
| Tanggul | 6 787 | 60,55 | 41,095 |
| Bangsalsari | 8 147 | 60,80 | 49,532 |
| Panti | 5 986 | 60,75 | 36,365 |
| Sukorambi | 3 100 | 59,75 | 18,523 |
| Arjasa | 3 075 | 59,75 | 18,373 |
| Pakusari | 3 299 | 59,75 | 19,710 |
| Kalisat | 4 129 | 59,40 | 24,524 |
| Ledokombo | 8 341 | 59,80 | 49,880 |
| Sumberjambe | 4 469 | 59,90 | 26,767 |
| Sukowono | 4 589 | 60,95 | 27,969 |
| Jelbuk | 2 339 | 60,40 | 14,128 |
| Kaliwates | 1 514 | 61,20 | 9,264 |
| Sumbersari | 2 743 | 60,60 | 16,620 |
| Patrang | 3 316 | 60,91 | 20,200 |
| Kabupaten Jember | 161 004 | 61,10 | 983,663 |

Catatan/Note :

Sumber/Source : Dinas Tanaman Pangan Hortikultura dan Perkebunan Kabupaten Jember/Departement of Crops Horticulture and Plantation Service Regency of Jember

Tabel
Table 5.3.2

Produksi Jagung dan Kedelai Menurut Kecamatan di Kabupaten Jember 2022
Production of Maize and Soybeans by Subdistrict in Jember Regency 2022

| Kecamatan Subdistrict | Produksi Jagung Maize Production (Ton) | Produksi Kedelai Soybeans Production (Ton) |
|--------------------------|---|---|
| (1) | (2) | (3) |
| Kencong | 21 187 | 41 |
| Gumukmas | 49 233 | - |
| Puger | 40 962 | - |
| Wuluhan | 51 781 | - |
| Ambulu | 36 843 | - |
| Tempurejo | 47 514 | - |
| Silo | 21 909 | - |
| Mayang | 7 596 | - |
| Mumbulsari | 3 476 | - |
| Jenggawah | 21 120 | 8 |
| Ajung | 11 391 | - |
| Rambipuji | 11 303 | 2 |
| Balung | 22 624 | 2 |
| Umbulsari | 19 069 | - |
| Semboro | 1 823 | - |
| Jombang | 3 971 | 683 |
| Sumberbaru | 5 210 | - |
| Tanggul | 6 496 | - |
| Bangsalsari | 10 701 | 3 721 |
| Panti | 7 682 | - |
| Sukorambi | 5 359 | - |
| Arjasa | 4 539 | - |
| Pakusari | 5 989 | - |
| Kalisat | 8 038 | - |
| Ledokombo | 5 262 | - |
| Sumberjambe | 4 009 | - |
| Sukowono | 542 | - |
| Jelbuk | 6 206 | - |
| Kaliwates | 1 775 | - |
| Sumbersari | 2 305 | - |
| Patrang | 5 350 | - |
| Kabupaten Jember | 451 265 | 4 456 |

Catatan/Note :

Sumber/Source : Dinas Tanaman Pangan Hortikultura dan Perkebunan Kabupaten Jember/Departement of Crops Horticulture and Plantation Service Regency of Jember

Tabel
Table 5.3.3

Rekapitulasi Luas Tanam Tanaman Pangan Utama di Kabupaten Jember
2018 - 2022
Recapitulation of Main Crop Planting Area in Jember Regency 2018 - 2022

| Uraian Description | 2018 | 2019 | 2020 | 2021 | 2022 |
|-------------------------|---------|---------|---------|-------------|------------|
| (1) | (2) | (3) | (4) | (5) | (6) |
| Padi | | | | | |
| 1 Luas Tanam (Ha) | 162 867 | ... | ... | ... | 168 342,00 |
| 2 Luas Panen (Ha) | 164 371 | 157 344 | 160 347 | 157 596 | 161 003,99 |
| 3 Produktivitas (Ku/Ha) | 58 44 | 63 42 | 61 86 | 61 04 | 61,10 |
| 4 Produksi (Ton) | 960 602 | 997 838 | 991 892 | 961 977 | 983,66 |
| Jagung | | | | | |
| 1 Luas Tanam (Ha) | 61 078 | ... | ... | ... | 66 401,00 |
| 2 Luas Panen (Ha) | 60 749 | 60 669 | 65 633 | 64 489 | 68 655,00 |
| 3 Produktivitas (Ku/Ha) | 58 65 | 61 91 | 62 65 | 6 203691068 | 65,73 |
| 4 Produksi (Ton) | 356 269 | 375 607 | 411 168 | 400 068 | 451 265,23 |
| Kedelai | | | | | |
| 1 Luas Tanam (Ha) | 5 615 | ... | ... | ... | 3 748,00 |
| 2 Luas Panen (Ha) | 5 570 | 5 125 | 4 392 | 3 666 | 2 544,60 |
| 3 Produktivitas (Ku/Ha) | 24 93 | 24 43 | 17 62 | 1 776461941 | 17,51 |
| 4 Produksi (Ton) | 13 886 | 12 521 | 7 737 | 6 513 | 4 456,40 |
| Kacang Tanah | | | | | |
| 1 Luas Tanam (Ha) | 1 575 | ... | ... | ... | 1 534,00 |
| 2 Luas Panen (Ha) | 1 584 | 566 | 1 590 | 2 116 | 1 295,51 |
| 3 Produktivitas (Ku/Ha) | 11 92 | 11 93 | 11 31 | 2 048095851 | 19,17 |
| 4 Produksi (Ton) | 1 888 | 675 | 1 799 | 4 334 | 2 483,88 |
| Ubi Kayu | | | | | |
| 1 Luas Tanam (Ha) | 607 | ... | ... | ... | 639,00 |
| 2 Luas Panen (Ha) | 795 | 904 | 542 | 664 | 572,69 |
| 3 Produktivitas (Ku/Ha) | 177 42 | 168 36 | 175 17 | 24 08003021 | 203,70 |
| 4 Produksi (Ton) | 14 105 | 15 220 | 9 492 | 15 995 | 11 665,95 |
| Ubi Jalar | | | | | |
| 1 Luas Tanam (Ha) | 132 | ... | ... | ... | 139,00 |
| 2 Luas Panen (Ha) | 153 | 153 | 87 | 109 | 111,37 |
| 3 Produktivitas (Ku/Ha) | 173 53 | 165 62 | 281 96 | 25 59633028 | 159,00 |
| 4 Produksi (Ton) | 2 655 | 2 534 | 2 453 | 2 790 | 2 041,07 |
| Kabupaten Jember | | | | | |

Catantan/Note :

Sumber/Source : Dinas Tanaman Pangan Hortikultura dan Perkebunan Kabupaten Jember/Departement of Crops Horticulture and Plantation Service Regency of Jember

Tabel
Table 5.3.4

Luas Panen Rata-rata Produksi dan Total Produksi Jagung Menurut Kecamatan di Kabupaten Jember 2022
Harvested Area Productivity and Total Production of Maize by Subdistrict in Jember Regency 2022

| Kecamatan Subdistrict | Luas Panen Area of Harvesting (Ha) | Produktifitas Productivity (Kw/Ha) | Produksi Production (Ton) |
|--------------------------|---------------------------------------|---------------------------------------|------------------------------|
| (1) | (2) | (3) | (4) |
| Kencong | 3 488 | 60,75 | 21 187 |
| Gumukmas | 7 330 | 67,16 | 49 233 |
| Puger | 5 653 | 72,46 | 40 962 |
| Wuluhan | 7 435 | 69,65 | 51 781 |
| Ambulu | 5 123 | 71,92 | 36 843 |
| Tempurejo | 7 055 | 67,35 | 47 514 |
| Silo | 3 511 | 62,40 | 21 909 |
| Mayang | 1 283 | 59,22 | 7 596 |
| Mumbulsari | 624 | 55,69 | 3 476 |
| Jenggawah | 3 346 | 63,12 | 21 120 |
| Ajung | 1 895 | 60,11 | 11 391 |
| Rambipuji | 1 562 | 72,36 | 11 303 |
| Balung | 3 052 | 74,13 | 22 624 |
| Umbulsari | 2 862 | 66,63 | 19 069 |
| Semboro | 329 | 55,45 | 1 823 |
| Jombang | 498 | 79,66 | 3 971 |
| Sumberbaru | 1 024 | 50,85 | 5 210 |
| Tanggul | 923 | 70,41 | 6 496 |
| Bangsalsari | 1 523 | 70,29 | 10 701 |
| Panti | 1 301 | 59,05 | 7 682 |
| Sukorambi | 753 | 71,18 | 5 359 |
| Arjasa | 692 | 65,57 | 4 539 |
| Pakusari | 912 | 65,66 | 5 989 |
| Kalisat | 1 619 | 49,64 | 8 038 |
| Ledokombo | 866 | 60,76 | 5 262 |
| Sumberjambe | 844 | 47,47 | 4 009 |
| Sukowono | 101 | 53,50 | 542 |
| Jelbuk | 1 205 | 51,50 | 6 206 |
| Kaliwates | 261 | 68,01 | 1 775 |
| Sumbersari | 581 | 39,70 | 2 305 |
| Patrang | 1 003 | 53,32 | 5 350 |
| Kabupaten Jember | 68 655 | 65,73 | 451 265 |

Catantan/Note :

Sumber/Source : Dinas Tanaman Pangan Hortikultura dan Perkebunan Kabupaten Jember/Departement of Crops Horticulture and Plantation Service Regency of Jember

Tabel
Table 5.3.5

Luas Panen Rata-rata Produksi dan Total Produksi Kedelai Menurut Kecamatan di Kabupaten Jember 2022
Harvested Area Productivity and Total Production of Soybeans by Subdistrict in Jember Regency 2022

| Kecamatan Subdistrict | Luas Panen Area of Harvesting (Ha) | Produktifitas Productivity (Kw/Ha) | Produksi Production (Ton) |
|--------------------------|---------------------------------------|---------------------------------------|------------------------------|
| (1) | (2) | (3) | (4) |
| Kencong | 24 | 17,75 | 41 |
| Gumukmas | - | - | - |
| Puger | - | - | - |
| Wuluhan | - | - | - |
| Ambulu | - | - | - |
| Tempurejo | - | - | - |
| Silo | - | - | - |
| Mayang | - | - | - |
| Mumbulsari | - | - | - |
| Jenggawah | 5 | 16,75 | 8 |
| Ajung | - | - | - |
| Rambipuji | 1 | 18,50 | 2 |
| Balung | 1 | 16,63 | 2 |
| Umbulsari | - | - | - |
| Semboro | - | - | - |
| Jombang | 427 | 16,25 | 683 |
| Sumberbaru | - | - | - |
| Tanggul | - | - | - |
| Bangsalsari | 2 087 | 17,54 | 3 721 |
| Panti | - | - | - |
| Sukorambi | - | - | - |
| Arjasa | - | - | - |
| Pakusari | - | - | - |
| Kalisat | - | - | - |
| Ledokombo | - | - | - |
| Sumberjambe | - | - | - |
| Sukowono | - | - | - |
| Jelbuk | - | - | - |
| Kaliwates | - | - | - |
| Sumbersari | - | - | - |
| Patrang | - | - | - |
| Kabupaten Jember | 2 545 | 17,51 | 4 456 |

Catantan/Note :

Sumber/Source : Dinas Tanaman Pangan Hortikultura dan Perkebunan Kabupaten Jember/Departement of Crops Horticulture and Plantation Service Regency of Jember

Tabel
Table 5.3.6

Luas Panen Rata-rata Produksi dan Total Produksi Kacang Tanah Menurut Kecamatan di Kabupaten Jember 2022
Harvested Area Productivity and Total Production of Peanuts by Subdistrict in Jember Regency 2022

| Kecamatan Subdistrict | Luas Panen Area of Harvesting (Ha) | Produktifitas Productivity (Kw/Ha) | Produksi Production (Ton) |
|--------------------------|---------------------------------------|---------------------------------------|------------------------------|
| (1) | (2) | (3) | (4) |
| Kencong | - | - | - |
| Gumukmas | 4 | 15,00 | 6 |
| Puger | - | - | - |
| Wuluhan | 25 | 13,00 | 33 |
| Ambulu | 4 | 15,00 | 6 |
| Tempurejo | 16 | 12,50 | 20 |
| Silo | 89 | 13,25 | 118 |
| Mayang | 11 | 12,50 | 14 |
| Mumbulsari | - | - | - |
| Jenggawah | - | - | - |
| Ajung | 6 | 13,00 | 8 |
| Rambipuji | - | - | - |
| Balung | - | - | - |
| Umbulsari | - | - | - |
| Semboro | 21 | 12,00 | 25 |
| Jombang | - | - | - |
| Sumberbaru | 25 | 11,70 | 29 |
| Tanggul | 792 | 20,00 | 1 583 |
| Bangsalsari | 181 | 25,50 | 461 |
| Panti | 6 | 15,50 | 9 |
| Sukorambi | 7 | 13,50 | 9 |
| Arjasa | 11 | 15,00 | 16 |
| Pakusari | - | - | - |
| Kalisat | 18 | 20,50 | 37 |
| Ledokombo | - | - | - |
| Sumberjambe | - | - | - |
| Sukowono | - | - | - |
| Jelbuk | 78 | 13,50 | 105 |
| Kaliwates | - | - | - |
| Sumbersari | 2 | 16,00 | 3 |
| Patrang | 2 | 15,00 | 3 |
| Kabupaten Jember | 1 296 | 19,17 | 2 484 |

Catantan/Note :

Sumber/Source : Dinas Tanaman Pangan Hortikultura dan Perkebunan Kabupaten Jember/Departement of Crops Horticulture and Plantation Service Regency of Jember

Tabel
Table 5.3.7

Luas Panen Rata-rata Produksi dan Total Produksi Ubi Kayu Menurut Kecamatan di Kabupaten Jember 2022
Harvested Area Productivity and Total Production of Cassavas by Subdistrict in Jember Regency 2022

| Kecamatan Subdistrict | Luas Panen Area of Harvesting (Ha) | Produktifitas Productivity (Kw/Ha) | Produksi Production (Ton) |
|--------------------------|---------------------------------------|---------------------------------------|------------------------------|
| (1) | (2) | (3) | (4) |
| Kencong | - | - | - |
| Gumukmas | - | - | - |
| Puger | - | - | - |
| Wuluhan | - | - | - |
| Ambulu | 14 | 220,00 | 308 |
| Tempurejo | - | - | - |
| Silo | 79 | 250,00 | 1 975 |
| Mayang | 74 | 210,00 | 1 554 |
| Mumbulsari | - | - | - |
| Jenggawah | 9 | 185,00 | 167 |
| Ajung | 34 | 175,00 | 595 |
| Rambipuji | 5 | 195,00 | 98 |
| Balung | 1 | 185,00 | 19 |
| Umbulsari | - | - | - |
| Sembo | 43 | 210,00 | 907 |
| Jombang | - | - | - |
| Sumberbaru | 104 | 220,00 | 2 281 |
| Tanggul | 10 | - | - |
| Bangsalsari | - | - | - |
| Panti | 4 | 180,00 | 72 |
| Sukorambi | 22 | 210,00 | 462 |
| Arjasa | 25 | 190,00 | 475 |
| Pakusari | 3 | - | - |
| Kalisat | 27 | 185,00 | 500 |
| Ledokombo | - | - | - |
| Sumberjambe | 15 | 210,00 | 315 |
| Sukowono | 66 | 175,00 | 1 155 |
| Jelbuk | 19 | 195,00 | 371 |
| Kaliwates | - | - | - |
| Sumbersari | 1 | 185,00 | 19 |
| Patrang | 18 | 220,00 | 396 |
| Kabupaten Jember | 573 | 203,70 | 11 666 |

Catatan/Note :

Sumber/Source : Dinas Tanaman Pangan Hortikultura dan Perkebunan Kabupaten Jember/Departement of Crops Horticulture and Plantation Service Regency of Jember

Tabel
Table 5.3.8

Luas Panen Rata-rata Produksi dan Total Produksi Ubi Jalar Menurut Kecamatan di Kabupaten Jember 2022
Harvested Area Productivity and Total Production of Sweet Potatoes by Subdistrict in Jember Regency 2022

| Kecamatan Subdistrict | Luas Panen Area of Harvesting (Ha) | Produktifitas Productivity (Kw/Ha) | Produksi Production (Ton) |
|--------------------------|---------------------------------------|---------------------------------------|------------------------------|
| (1) | (2) | (3) | (4) |
| Kencong | - | - | - |
| Gumukmas | - | - | - |
| Puger | - | - | - |
| Wuluhan | - | - | - |
| Ambulu | 8 | 180,00 | 144 |
| Tempurejo | - | - | - |
| Silo | - | - | - |
| Mayang | 9 | 176,00 | 158 |
| Mumbulsari | - | - | - |
| Jenggawah | - | - | - |
| Ajung | 3 | 180,00 | 54 |
| Rambipuji | 5 | 170,00 | 85 |
| Balung | 1 | 175,00 | 18 |
| Umbulsari | - | - | - |
| Sembo | 20 | 185,00 | 362 |
| Jombang | - | - | - |
| Sumberbaru | - | - | - |
| Tanggul | 8 | 190,00 | 149 |
| Bangsalsari | - | - | - |
| Panti | 29 | 185,00 | 542 |
| Sukorambi | 9 | 175,00 | 154 |
| Arjasa | - | - | - |
| Pakusari | - | - | - |
| Kalisat | 10 | 165,00 | 165 |
| Ledokombo | - | - | - |
| Sumberjambe | - | - | - |
| Sukowono | - | - | - |
| Jelbuk | - | - | - |
| Kaliwates | - | - | - |
| Sumbersari | 2 | 205,00 | 41 |
| Patrang | 8 | 215,00 | 170 |
| Kabupaten Jember | 111 | 159,00 | 2 041 |

Catatan/Note :

Sumber/Source : Dinas Tanaman Pangan Hortikultura dan Perkebunan Kabupaten Jember/Departement of Crops Horticulture and Plantation Service Regency of Jember

**5.4 KEHUTANAN
FORESTRY**

Tabel 5.4.1 Luas Kawasan Hutan dan Konservasi Perairan¹ di Kabupaten Jember 2022
Extent of Forest Area Inland Water Coastal and Marine Ecosystem¹ in Jember Regency 2022

| Kecamatan <i>Subdistrict</i> | Tahun SK <i>Year of Decree</i> | Luas Kawasan Hutan dan Konservasi Perairan <i>Extent of Forest Area Inland Water Coastal and Marine Ecosystem</i> | | | |
|---------------------------------|--|--|---|---|--|
| | | Luas Hutan <i>Area</i> | Hutan Lindung <i>Protection Forest</i> | Suaka Alam dan Pelestarian Alam <i>Sanctuary Reserve and Nature Conservation Area</i> | Hutan Produksi Terbatas <i>Limited Production Forest</i> |
| (1) | (2) | (3) | (4) | (5) | (6) |
| Kencong | | | | | |
| Gumukmas | | - | - | - | - |
| Puger | | 7 860,81 | - | 7 803,51 | 57,30 |
| Wuluhan | | 4 267,18 | 2 013,56 | 3,74 | 2 249,88 |
| Ambulu | | 4 269,05 | 1 122,65 | - | 3 146,40 |
| Tempurejo | | 39 653,40 | 982,32 | - | 3 452,44 |
| Silo | | 19 334,60 | 14 203,18 | 35,38 | 5 096,04 |
| Mayang | | 1 497,04 | 8,08 | - | 1 488,97 |
| Mumbulsari | | 1 972,62 | 1 061,73 | - | 910,89 |
| Jenggawah | | 8,08 | - | - | 8,08 |
| Ajung | | - | - | - | - |
| Rambipuji | | 11,99 | - | - | 11,99 |
| Balung | | - | - | - | - |
| Umbulsari | | 33,02 | - | - | 33,02 |
| Semoro | | - | - | - | - |
| Jombang | | - | - | - | - |
| Sumberbaru | | 1 625,48 | 614,42 | - | 1 011,06 |
| Tanggul | | 9 638,08 | 6 192,68 | 730,28 | 2 715,12 |
| Bangsalsari | | 4 368,92 | 1 429,01 | 1 280,89 | 1 659,01 |
| Panti | | 10 630,50 | 7 074,85 | 2 203,43 | 1 352,22 |
| Sukorambi | | 642,02 | 431,94 | - | 210,08 |
| Arjasa | | 10,96 | - | - | 10,96 |
| Pakusari | | 1,67 | - | - | 1,67 |
| Kalisat | | 6,80 | - | - | 6,80 |
| Ledokombo | | 5 988,58 | 4 112,22 | - | 1 876,36 |
| Sumberjambe | | 6 054,65 | 3 373,53 | - | 2 681,12 |
| Sukowono | | 1,44 | - | - | 1,44 |
| Jelbuk | | 3 218,31 | 2 082,93 | - | 1 135,39 |

Lanjutan Tabel/Continued Table 5.4.1

| Kecamatan Subdistrict | Tahun SK Year of Decree | Luas Hutan Area | Luas Kawasan Hutan dan Konservasi Perairan Extent of Forest Area Inland Water Coastal and Marine Ecosystem | | |
|--------------------------|----------------------------------|--------------------|---|--|--|
| | | | Hutan Lindung Protection Forest | Suaka Alam dan Pelestarian Alam Sanctuary Reserve and Nature Conservation Area | Hutan Produksi Terbatas Limited Production Forest |
| (1) | (2) | (3) | (4) | (5) | (6) |
| Kaliwates | | - | - | - | - |
| Sumbersari | | - | - | - | - |
| Patrang | | 1,47 | - | - | 1,47 |
| Kabupaten Jember | | 121 096,6 | 44 703,08 | 47 275,87 | 29 117,70 |

Catatan/Note: ¹ Berdasarkan Keputusan Menteri Lingkungan Hidup dan Kehutanan Tentang Penunjukan Kawasan Hutan dan Perairan Serta Tata Guna Hutan Kesepakatan (TGHK)/Based on Environment and Forestry Ministerial Decree on The Designation of Provincial Forest Area Inland Water Coastal and Marine Ecosystem and Forest Land Use by Concensus
* Luas Hutan yang belum bisa dipisahkan batas kecamatannya

Sumber/Source: Cabang Dinas Kehutanan Wilayah Jember/ Jember Regional Forestry Service Branch

Tabel
Table 5.4.2

Luas Kawasan Hutan dan Konservasi Perairan¹ di Kabupaten Jember 2022

Extent of Forest Area Inland Water Coastal and Marine Ecosystem¹ in Jember Regency 2022

| Kecamatan <i>Subdistrict</i> | Tahun SK <i>Year of Decree</i> | Luas Hutan <i>Area</i> | Luas Kawasan Hutan dan Konservasi Perairan <i>Extent of Forest Area Inland Water Coastal and Marine Ecosystem</i> | | |
|---------------------------------|--|---------------------------|--|---|--|
| | | | Hutan Lindung <i>Protection Forest</i> | Suaka Alam dan Pelestarian Alam <i>Sanctuary Reserve and Nature Conservation Area</i> | Hutan Produksi Terbatas <i>Limited Production Forest</i> |
| (1) | (2) | (3) | (4) | (5) | (6) |
| Kencong | - | - | - | - | - |
| Gumukmas | - | - | - | - | - |
| Puger | SK 314/Menhut-II/2013 | - | - | 7 635,9 | - |
| Wuluhan | SK 1866/Menhut-VII/KUH/2014 | - | - | 2,1 | - |
| Ambulu | - | - | - | - | - |
| Tempurejo | - | - | - | - | - |
| Silo | SK 1868/Menhut-VII/KUH/2014 | - | - | 17,3355 | - |
| Mayang | - | - | - | - | - |
| Mumbulsari | - | - | - | - | - |
| Jenggawah | - | - | - | - | - |
| Ajung | - | - | - | - | - |
| Rambipuji | - | - | - | - | - |
| Balung | - | - | - | - | - |
| Umbulsari | - | - | - | - | - |
| Semboro | - | - | - | - | - |
| Jombang | - | - | - | - | - |
| Sumberbaru | SK Menhut No: 680/Kpts-II/1990 | - | - | 750 | - |
| Tanggul | SK Menhut No: 680/Kpts-II/1990 | - | - | 625 | - |
| Bangsalsari | SK Menhut No: 680/Kpts-II/1990 | - | - | 250 | - |
| Panti | SK Menhut No: 680/Kpts-II/1990 | - | - | 375 | - |
| Sukorambi | - | - | - | - | - |
| Arjasa | - | - | - | - | - |
| Pakusari | - | - | - | - | - |
| Kalisat | - | - | - | - | - |
| Ledokombo | - | - | - | - | - |
| Sumberjambe | SK Menhut No: 680/Kpts-II/1990 | - | - | 1 125 | - |
| Sukowono | SK Menhut No: 680/Kpts-II/1990 | - | - | 500 | - |
| Jelbuk | SK Menhut No: 680/Kpts-II/1990 | - | - | 750 | - |

Lanjutan Tabel/Continued Table 5.4.2

| Kecamatan <i>Subdistrict</i> | Tahun SK <i>Year of Decree</i> | Luas Hutan <i>Area</i> | Luas Kawasan Hutan dan Konservasi Perairan <i>Extent of Forest Area Inland Water Coastal and Marine Ecosystem</i> | | |
|---------------------------------|--|---------------------------|--|---|--|
| | | | Hutan Lindung <i>Protection Forest</i> | Suaka Alam dan Pelestarian Alam <i>Sanctuary Reserve and Nature Conservation Area</i> | Hutan Produksi Terbatas <i>Limited Production Forest</i> |
| (1) | (2) | (3) | (4) | (5) | (6) |
| Kaliwates | - | - | - | - | - |
| Sumbersari | - | - | - | - | - |
| Patrang | - | - | - | - | - |
| Kabupaten Jember | - | - | - | 12 030,3355 | - |

Catatan/Note: ¹ Berdasarkan Keputusan Menteri Lingkungan Hidup dan Kehutanan Tentang Penunjukan Kawasan Hutan dan Perairan Serta Tata Guna Hutan Kesepakatan (TGHK)/Based on Environment and Forestry Ministerial Decree on The Designation of Provincial Forest Area Inland Water Coastal and Marine Ecosystem and Forest Land Use by Concencus

* Luas Hutan yang belum bisa dipisahkan batas kecamatannya

Sumber/Source: Balai Besar Konservasi Sumber Daya Alam Jawa Timur Bidwil III Jember/ East Java Natural Resources Conservation Center Bidwil III Jember Regency

Tabel
Table 5.4.3

Luas Kawasan Hutan dan Konservasi Perairan¹ di Kabupaten Jember 2022

Extent of Forest Area Inland Water Coastal and Marine Ecosystem¹ in Jember Regency 2022

| Kecamatan Subdistrict | Tahun SK Year of Decree | Luas Hutan Area | Luas Kawasan Hutan dan Konservasi Perairan Extent of Forest Area Inland Water Coastal and Marine Ecosystem | | |
|--------------------------|----------------------------------|--------------------|--|--|---|
| | | | Hutan Lindung Protection Forest | Suaka Alam dan Pelestarian Alam Sanctuary Reserve and Nature Conservation Area | Hutan Produksi Terbatas Limited Production Forest |
| (1) | (2) | (3) | (4) | (5) | (6) |
| Kencong | | - | - | - | - |
| Gumukmas | | - | - | - | - |
| Puger | | 251,020 | - | - | 6,190 |
| Wuluhan | | 5039,25 | 2306,14 | - | 132,36 |
| Ambulu | | 6 355,950 | 989,780 | - | 104,430 |
| Tempurejo | | 841,080 | 0,890 | - | 17,780 |
| Silo | | 18 340,920 | 13 374,900 | - | 160,680 |
| Mayang | | 1 423,190 | 4,050 | - | 28,980 |
| Mumbulsari | | 2 116,630 | 1 044,470 | - | 68,270 |
| Jenggawah | | 116,450 | - | - | - |
| Ajung | | - | - | - | - |
| Rambipuji | | 14,300 | - | - | 4,400 |
| Balung | | - | - | - | - |
| Umbulsari | | - | - | - | - |
| Semoro | | 521,300 | - | - | - |
| Jombang | | - | - | - | - |
| Sumberbaru | | 5 535,084 | 1 999,170 | - | 8,714 |
| Tanggul | | 3 965,890 | 1 412,980 | - | 39,130 |
| Bangsalsari | | 3 594,783 | 2 001,260 | - | 18,983 |
| Panti | | 4 577,184 | 3 353,160 | - | 16,924 |
| Sukorambi | | 682,704 | 372,100 | - | 6,324 |
| Arjasa | | 3 110,170 | 2 682,170 | - | - |
| Pakusari | | - | - | - | - |
| Kalisat | | 6,810 | - | - | - |
| Ledokombo | | 6 528,130 | 4 769,010 | - | 32,480 |
| Sumberjambe | | 6 025,550 | 3 288,590 | - | 46,790 |
| Sukowono | | 5,970 | - | - | - |
| Jelbuk | | 2 729,128 | 2 015,460 | - | 19,318 |

Lanjutan Tabel/Continued Table 5.4.3

| Kecamatan <i>Subdistrict</i> | Tahun SK <i>Year of Decree</i> | Luas Hutan <i>Area</i> | Luas Kawasan Hutan dan Konservasi Perairan <i>Extent of Forest Area Inland Water Coastal and Marine Ecosystem</i> | | |
|---------------------------------|--|---------------------------|--|---|--|
| | | | Hutan Lindung <i>Protection Forest</i> | Suaka Alam dan Pelestarian Alam <i>Sanctuary Reserve and Nature Conservation Area</i> | Hutan Produksi Terbatas <i>Limited Production Forest</i> |
| (1) | (2) | (3) | (4) | (5) | (6) |
| Kaliwates | | - | - | - | - |
| Sumbersari | | - | - | - | - |
| Patrang | | 4 | - | - | 1 |
| Kabupaten Jember | | 71 784,993 | 39 614,130 | - | 712,253 |

Catatan/Note: ¹ Berdasarkan Keputusan Menteri Lingkungan Hidup dan Kehutanan Tentang Penunjukan Kawasan Hutan dan Perairan Serta Tata Guna Hutan Kesepakatan (TGHK)/Based on Environment and Forestry Ministerial Decree on The Designation of Provincial Forest Area Inland Water Coastal and Marine Ecosystem and Forest Land Use by Concensus

* Luas Hutan yang belum bisa dipisahkan batas kecamatannya

Sumber/Source: Perum Perhutani / KPH Jember / Public Corporation of Forestry / KPH Jember Regency

Tabel 5.4.4 **Produksi Hasil Hutan Menurut Jenis Produksi 2019-2022**
Table **Forest Product by Its Type 2019-2022**

| Jenis Produksi Type of Product | | Satuan Unit | 2019 | 2020 | 2021 | 2022 |
|-----------------------------------|---|----------------|------------|------------|------------|------------|
| (1) | (2) | (3) | (4) | (5) | (6) | |
| 1 | Kayu Pertukangan/ Furniture Wood : - Jati/ Teak | m ³ | 12 177,983 | 17 305,117 | 15 610,284 | 11 967,771 |
| | - Rimba/ Wild | m ³ | 51 938,560 | 55 263,271 | 57 668,303 | 39 208,670 |
| 2 | Kayu Bakar/ Firewood : - Jati/ Teak | Sm | 18,000 | 71,500 | 3,000 | 11,000 |
| | - Rimba/ Wild | Sm | 4 526,000 | 5 160,000 | 7 179,000 | 5 022,000 |
| 3 | Getah Pinus/ Pine Sap | Ton | 2 773,053 | 2 471,979 | 2 277,762 | 2 398,467 |
| 4 | Getah Damar / Kopal/ Damar Resin | Ton | - | - | - | - |
| 5 | Kelapa/ Coconut | Butir | - | - | - | - |
| 6 | Gondorukem/ Gondorukem Resin | Ton | - | - | - | - |
| 7 | Terpentin/ Turpentine | Ton | - | - | - | - |
| 8 | Kopi/ Coffee(Glondong basah) | Ton | 107,594 | 369,626 | 494,698 | 353,326 |
| Kabupaten Jember | | | | | | |

Tabel
Table 5.4.5

Luas Kawasan Hutan dan Konservasi Perairan¹ di Kabupaten Jember 2022
Extent of Forest Area Inland Water Coastal and Marine Ecosystem¹ in Jember Regency 2022

| Kecamatan <i>Subdistrict</i> | Tahun SK <i>Year of Decree</i> | Luas Kawasan Hutan dan Konservasi Perairan <i>Extent of Forest Area Inland Water Coastal and Marine Ecosystem</i> | | |
|---------------------------------|--|--|---|--|
| | | Hutan Lindung <i>Protection Forest</i> | Suaka Alam dan Pelestarian Alam <i>Sanctuary Reserve and Nature Conservation Area</i> | Hutan Produksi Terbatas <i>Limited Production Forest</i> |
| (1) | (2) | (4) | (5) | (6) |
| Kencong | ... | ... | ... | ... |
| Gumukmas | ... | ... | ... | ... |
| Puger | ... | ... | ... | ... |
| Wuluhan | ... | ... | ... | ... |
| Ambulu | ... | ... | ... | ... |
| Tempurejo | ... | ... | ... | ... |
| Silo | ... | ... | ... | ... |
| Mayang | ... | ... | ... | ... |
| Mumbulsari | ... | ... | ... | ... |
| Jenggawah | ... | ... | ... | ... |
| Ajung | ... | ... | ... | ... |
| Rambipuji | ... | ... | ... | ... |
| Balung | ... | ... | ... | ... |
| Umbulsari | ... | ... | ... | ... |
| Semoro | ... | ... | ... | ... |
| Jombang | ... | ... | ... | ... |
| Sumberbaru | ... | ... | ... | ... |
| Tanggul | ... | ... | ... | ... |
| Bangsalsari | ... | ... | ... | ... |
| Panti | ... | ... | ... | ... |
| Sukorambi | ... | ... | ... | ... |
| Arjasa | ... | ... | ... | ... |
| Pakusari | ... | ... | ... | ... |
| Kalisat | ... | ... | ... | ... |
| Ledokombo | ... | ... | ... | ... |
| Sumberjambe | ... | ... | ... | ... |
| Sukowono | ... | ... | ... | ... |
| Jelbuk | ... | ... | ... | ... |

Lanjutan Tabel/Continued Table 5.4.5

| Kecamatan Subdistrict | Tahun SK Year of Decree | Luas Kawasan Hutan dan Konservasi Perairan Extent of Forest Area Inland Water Coastal and Marine Ecosystem | | |
|--------------------------|----------------------------------|---|--|---|
| | | Hutan Lindung Protection Forest | Suaka Alam dan Pelestarian Alam Sanctuary Reserve and Nature Conservation Area | Hutan Produksi Terbatas Limited Production Forest |
| (1) | (2) | (4) | (5) | (6) |
| Kaliwates | ... | ... | ... | ... |
| Sumbersari | ... | ... | ... | ... |
| Patrang | ... | ... | ... | ... |
| Kabupaten Jember | | | | |

Catatan/Note: ¹ Berdasarkan Keputusan Menteri Lingkungan Hidup dan Kehutanan Tentang Penunjukan Kawasan Hutan dan Perairan Serta Tata Guna Hutan Kesepakatan (TGHK)/Based on Environment and Forestry Ministerial Decree on The Designation of Provincial Forest Area Inland Water Coastal and Marine Ecosystem and Forest Land Use by Concensus

* Luas Hutan yang belum bisa dipisahkan batas kecamatannya

Sumber/Source: Kementerian Lingkungan Hidup dan Kehutanan Direktorat Jenderal Konservasi Sumber Daya Alam dan Ekosistem Balai Taman Nasional Meru Betiri Kabupaten Jember / Ministry of Environment and Forestry Directorate General of Natural Resources and Ecosystem Conservation Meru Betiri National Park Jember Regency

5.5 PETERNAKAN ANIMAL HUSBANDRY

Tabel 5.5.1 Populasi Ternak Menurut Kecamatan dan Jenis Ternak (ekor) di Kabupaten Jember 2022
Livestock Population by Subdistrict and Type in Jember Regency 2022

| Kecamatan Subdistrict | Sapi Perah Dairy Cow | Sapi Potong Beef Cow | Kuda Horse | Kerbau Buffalo | Kambing Goat | Domba Sheep | Babi Pig | Kelinci Rabbit |
|--------------------------|----------------------------|----------------------------|---------------|-------------------|-----------------|----------------|-------------|-------------------|
| (1) | (2) | (3) | (4) | (5) | (6) | (7) | (8) | (9) |
| Kencong | - | 12 633 | 6 | 16 | 1 554 | 2 128 | 144 | 85 |
| Gumukmas | 25 | 18 972 | 14 | 33 | 1 591 | 3 140 | - | 99 |
| Puger | 34 | 14 641 | 21 | 10 | 2 334 | 3 449 | - | 83 |
| Wuluhan | 8 | 13 778 | 11 | 3 | 2 498 | 2 906 | - | 679 |
| Ambulu | - | 8 712 | 33 | 38 | 2 779 | 1 974 | 90 | 646 |
| Tempurejo | - | 15 804 | 15 | 2 | 3 266 | 3 994 | - | 73 |
| Silo | - | 18 468 | 12 | 1 | 2 199 | 9 656 | - | 230 |
| Mayang | - | 8 123 | 48 | - | 137 | 1 592 | - | 105 |
| Mumbulsari | - | 8 954 | 21 | - | 7 285 | 4 797 | - | 107 |
| Jenggawah | - | 6 783 | 3 | 1 | 467 | 3 173 | - | 133 |
| Ajung | 56 | 4 398 | 1 | 1 | 533 | 1 201 | - | 72 |
| Rambipuji | 20 | 10 027 | 17 | 5 | 2 560 | 3 373 | - | 727 |
| Balung | 15 | 6 395 | 23 | 2 | 2 112 | 2 929 | - | 110 |
| Umbulsari | - | 4 986 | 21 | 33 | 2 225 | 3 159 | 139 | 698 |
| Semboro | - | 2 708 | 17 | 1 | 1 862 | 2 220 | 148 | 66 |
| Jombang | - | 4 213 | 23 | 16 | 1 509 | 2 917 | - | 90 |
| Sumberbaru | 76 | 16 580 | 16 | 15 | 3 736 | 1 864 | - | 69 |
| Tanggul | - | 4 581 | 23 | 3 | 2 532 | 2 864 | - | 225 |
| Bangsalsari | - | 9 376 | 18 | 1 | 4 356 | 3 019 | - | 108 |
| Panti | 39 | 5 089 | 10 | 4 | 2 112 | 3 721 | - | 99 |
| Sukorambi | - | 4 871 | 7 | 1 | 187 | 6 239 | - | 92 |
| Arjasa | 78 | 6 802 | 8 | - | 2 880 | 2 897 | - | 68 |
| Pakusari | - | 5 374 | 20 | 1 | 133 | 565 | - | 81 |
| Kalisat | - | 8 834 | 30 | 2 | 252 | 1 168 | - | 103 |
| Ledokombo | - | 10 959 | 28 | 12 | 2 569 | 3 100 | - | 108 |
| Sumberjambe | - | 15 664 | 10 | 36 | 846 | 771 | - | 78 |
| Sukowono | - | 9 103 | 13 | 2 | 138 | 1 248 | - | 99 |
| Jelbuk | - | 8 998 | 2 | - | 1 974 | 1 059 | - | 78 |
| Kaliwates | 100 | 809 | 6 | - | 275 | 2 432 | - | 713 |
| Sumbersari | 6 | 2 973 | 3 | - | 147 | 1 757 | - | 601 |
| Patrang | - | 4 334 | 10 | 2 | 369 | 833 | - | 160 |
| Kabupaten Jember | 457 | 273 942 | 490 | 241 | 57 417 | 86 145 | 521 | 6 685 |

Sumber/Source : Dinas Ketahanan Pangan dan Peternakan Kabupaten Jember / Department of Food Security and Animal Husbandry Regency of Jember

Tabel
Table 5.5.2

Populasi Unggas Menurut Kecamatan dan Jenis Unggas (ekor) di Kabupaten Jember 2022
Bird Population by Subdistrict and Type in Jember Regency 2022

| Kecamatan Subdistrict | Ayam/Chicken | | | | | Burung Puyuh Quail | Burung Dara Pigeon |
|--------------------------|---|-------------------|---------------------|----------------|--------------|--------------------------|--------------------------|
| | Bukan Ras (Buras Non... Purebred | R a s Purebred | Pedaging Broiler | Itik Duck | Entog | | |
| (1) | (2) | (3) | (4) | (5) | (6) | (7) | (8) |
| Kencong | 5 823 | 32 557 | 1 085 231 | 3 113 | 69 | 1 009 | 2 446 |
| Gumukmas | 214 259 | 33 122 | 2 193 245 | 17 529 | 80 | 10 258 | 3 689 |
| Puger | 53 508 | 113 953 | 114 014 | 13 075 | 82 | 6 058 | 3 135 |
| Wuluhan | 48 169 | 14 922 | 498 277 | 3 655 | 85 | 1 511 | 3 689 |
| Ambulu | 73 631 | 76 646 | 730 611 | 3 082 | 99 | 10 577 | 648 |
| Tempurejo | 75 614 | 2 493 | 83 457 | 2 349 | 76 | - | 2 487 |
| Silo | 99 745 | 26 461 | 405 960 | 4 615 | 100 | - | 3 428 |
| Mayang | 31 593 | 6 682 | 81 264 | 1 944 | 88 | - | 1 705 |
| Mumbulsari | 49 791 | 28 227 | 804 021 | 11 537 | 91 | 1 209 | 2 259 |
| Jenggawah | 77 235 | 79 133 | 1 469 488 | 4 828 | 82 | 4 015 | 2 025 |
| Ajung | 81 834 | 10 462 | 219 320 | 12 513 | 91 | 782 | 2 230 |
| Rambipuji | 31 627 | 29 393 | 1 140 124 | 8 122 | 70 | - | 2 881 |
| Balung | 64 952 | 228 360 | 743 200 | 3 179 | 108 | 500 | 2 710 |
| Umbulsari | 120 683 | 28 713 | 164 749 | 12 981 | 90 | 1 538 | 2 630 |
| Semboro | 78 147 | 5 654 | 177 352 | 15 115 | 92 | 1 419 | 1 837 |
| Jombang | 50 083 | 2 260 | 155 301 | 15 199 | 84 | 1 512 | 2 107 |
| Sumberbaru | 70 160 | 22 608 | 540 503 | 8 129 | 90 | 2 522 | 3 089 |
| Tanggul | 20 653 | 77 551 | 142 303 | 1 864 | 87 | 741 | 3 167 |
| Bangsalsari | 110 951 | 7 121 | 206 488 | 3 045 | 90 | - | 3 402 |
| Panti | 33 334 | 20 575 | 409 598 | 1 319 | 72 | - | 2 240 |
| Sukorambi | 44 238 | 23 740 | 312 484 | 1 213 | 82 | 6 047 | 1 391 |
| Arjasa | 54 036 | 9 835 | 325 151 | 4 460 | 84 | 2 512 | 1 180 |
| Pakusari | 63 662 | 10 570 | 512 627 | 2 216 | 81 | 2 026 | 1 430 |
| Kalisat | 154 931 | 3 776 | 696 736 | 2 629 | 93 | 2 023 | 2 720 |
| Ledokombo | 140 184 | 2 624 | 88 678 | 4 233 | 69 | - | 2 496 |
| Sumberjambe | 100 706 | 148 851 | 1 528 609 | 20 244 | 94 | - | 2 224 |
| Sukowono | 132 410 | 133 299 | 738 963 | 15 612 | 85 | 1 524 | 1 837 |
| Jelbuk | 22 616 | 26 679 | 84 447 | 3 344 | 82 | - | 1 179 |
| Kaliwates | 8 298 | 24 025 | 234 276 | 170 | 75 | 2 451 | 2 659 |
| Sumbersari | 37 560 | 22 608 | 937 434 | 565 | 79 | 7 512 | 3 523 |
| Patrang | 30 347 | 1 674 | 185 793 | 2 704 | 84 | 986 | 1 832 |
| Kabupaten Jember | 2 180 780 | 1 254 574 | 17 009 705 | 204 583 | 2,634 | 68 732 | 74 275 |

Sumber/Source : Dinas Ketahanan Pangan dan Peternakan Kabupaten Jember / Department of Food Security and Animal Husbandry Regency of Jember

Tabel
Table 5.5.3

Pemotongan Ternak Menurut Jenis Ternak (ekor) di Kabupaten Jember 2021-2022
The Butchering of Livestock by Type in Jember Regency 2021-2022

| Jenis Produksi Type of Product | 2021 | 2022 |
|---|-------------------|-------------------|
| (1) | (2) | (3) |
| Kerbau / Buffalo | 1 | 4 |
| Kuda / Hourse | - | - |
| Sapi Potong / Beef Cow | 8 690 | 8 176 |
| Sapi perah / Dairy Cow | 4 | 18 |
| Babi / Pig | 214 | 256 |
| Domba / Sheep | 27 280 | 32 969 |
| Kambing / Goat | 14 689 | 18 159 |
| Kelinci / Rabbit | 719 | 1 107 |
| Ayam Buras / Non Purebred Chicken | 7 247 063 | 7 799 226 |
| Ayam Ras Pedaging / Broiler Chicken | 11 779 793 | 11 720 782 |
| Ayam Ras Petelur / Laying Pullet Chocken | 1 483 072 | 1 826 365 |
| Burung Dara / Pigeon | 1 407 | 1 150 |
| Burung Puyuh / Quail* | 7 603 | 9 510 |
| Itik / Duck* | 188 422 | 257 099 |
| Entok / Duck* | 290 | 788 |
| Kabupaten Jember | 20 759 247 | 21 675 609 |

Sumber/Source: Dinas Ketahanan Pangan dan Peternakan Kabupaten Jember / Department of Food Security and Animal Husbandry Regency of Jember

Tabel
Table 5.5.4

Banyaknya Ternak yang Dikirim ke Daerah Lain Menurut Kecamatan Asal dan Jenis Ternak di Kabupaten Jember 2022
The Number of Livestock Sent to Other Regions by Original Subdistrict and Type in Jember Regency 2022

| Kecamatan Subdistrict | Sapi Perah Dairy Cow | Sapi Potong Beef Cow | Kerbau Buffalo | Kambing Goat | Domba Sheep | Babi Pig |
|--------------------------|----------------------------|----------------------------|-------------------|-----------------|----------------|-------------|
| (1) | (2) | (3) | (4) | (5) | (6) | (7) |
| Kencong | ... | ... | ... | ... | ... | ... |
| Gemukmas | ... | ... | ... | ... | ... | ... |
| Puger | ... | ... | ... | ... | ... | ... |
| Wuluhan | ... | ... | ... | ... | ... | ... |
| Ambulu | ... | ... | ... | ... | ... | ... |
| Tempurejo | ... | ... | ... | ... | ... | ... |
| Silo | ... | ... | ... | ... | ... | ... |
| Mayang | ... | ... | ... | ... | ... | ... |
| Mumbulsari | ... | ... | ... | ... | ... | ... |
| Jenggawah | ... | ... | ... | ... | ... | ... |
| Ajung | ... | ... | ... | ... | ... | ... |
| Rambipuji | ... | ... | ... | ... | ... | ... |
| Balung | ... | ... | ... | ... | ... | ... |
| Umbulsari | ... | ... | ... | ... | ... | ... |
| Sembo | ... | ... | ... | ... | ... | ... |
| Jombang | ... | ... | ... | ... | ... | ... |
| Sumberbaru | ... | ... | ... | ... | ... | ... |
| Tanggul | ... | ... | ... | ... | ... | ... |
| Bangsalsari | ... | ... | ... | ... | ... | ... |
| Panti | ... | ... | ... | ... | ... | ... |
| Sukorambi | ... | ... | ... | ... | ... | ... |
| Arjasa | ... | ... | ... | ... | ... | ... |
| Pakusari | ... | ... | ... | ... | ... | ... |
| Kalisat | ... | ... | ... | ... | ... | ... |
| Ledokombo | ... | ... | ... | ... | ... | ... |
| Sumberjambe | ... | ... | ... | ... | ... | ... |
| Sukowono | ... | ... | ... | ... | ... | ... |
| Jelbuk | ... | ... | ... | ... | ... | ... |
| Kaliwates | ... | ... | ... | ... | ... | ... |
| Sumbersari | ... | ... | ... | ... | ... | ... |
| Patrang | ... | ... | ... | ... | ... | ... |
| Kabupaten Jember | ... | ... | ... | ... | ... | ... |

Sumber/Source : Dinas Ketahanan Pangan dan Peternakan Kabupaten Jember / Department of Food Security and Animal Husbandry Regency of Jember

Tabel
Table 5.5.5

**Banyaknya Ternak yang Diterima dari Daerah Lain Menurut Kecamatan
Penerimaan Jenis Ternak di Kabupaten Jember 2022**
*The Number of Livestock Received from Other Region by Destination
Subdistrict and Type in Jember Regency 2022*

| Kecamatan Subdistrict | Sapi Perah Dairy Cow | Sapi Potong Beef Cow | Kerbau Buffalo | Kambing Goat | Domba Sheep | Babi Pig |
|--------------------------|----------------------------|----------------------------|-------------------|-----------------|----------------|-------------|
| (1) | (2) | (3) | (4) | (5) | (6) | (7) |
| Kencong | ... | ... | ... | ... | ... | ... |
| Gumukmas | ... | ... | ... | ... | ... | ... |
| Puger | ... | ... | ... | ... | ... | ... |
| Wuluhan | ... | ... | ... | ... | ... | ... |
| Ambulu | ... | ... | ... | ... | ... | ... |
| Tempurejo | ... | ... | ... | ... | ... | ... |
| Silo | ... | ... | ... | ... | ... | ... |
| Mayang | ... | ... | ... | ... | ... | ... |
| Mumbulsari | ... | ... | ... | ... | ... | ... |
| Jenggawah | ... | ... | ... | ... | ... | ... |
| Ajung | ... | ... | ... | ... | ... | ... |
| Rambipuji | ... | ... | ... | ... | ... | ... |
| Balung | ... | ... | ... | ... | ... | ... |
| Umbulsari | ... | ... | ... | ... | ... | ... |
| Sembo | ... | ... | ... | ... | ... | ... |
| Jombang | ... | ... | ... | ... | ... | ... |
| Sumberbaru | ... | ... | ... | ... | ... | ... |
| Tanggul | ... | ... | ... | ... | ... | ... |
| Bangsalsari | ... | ... | ... | ... | ... | ... |
| Panti | ... | ... | ... | ... | ... | ... |
| Sukorambi | ... | ... | ... | ... | ... | ... |
| Arjasa | ... | ... | ... | ... | ... | ... |
| Pakusari | ... | ... | ... | ... | ... | ... |
| Kalisat | ... | ... | ... | ... | ... | ... |
| Ledokombo | ... | ... | ... | ... | ... | ... |
| Sumberjambe | ... | ... | ... | ... | ... | ... |
| Sukowono | ... | ... | ... | ... | ... | ... |
| Jelbuk | ... | ... | ... | ... | ... | ... |
| Kaliwates | ... | ... | ... | ... | ... | ... |
| Sumbersari | ... | ... | ... | ... | ... | ... |
| Patrang | ... | ... | ... | ... | ... | ... |
| Kabupaten Jember | ... | ... | ... | ... | ... | ... |

Sumber/Sources : Dinas Ketahanan Pangan dan Peternakan Kabupaten Jember / Department of Food Security and Animal Husbandry Regency of Jember

Tabel
Table 5.5.6

Produksi Daging dan Susu Menurut Jenisnya di Kabupaten Jember 2022
Meat and Dairy Product by Type in Jember Regency 2022

| Jenis Produksi Type of Product | Satuan Unit | Produksi Production |
|---|------------------------------|--------------------------------------|
| (1) | (2) | (3) |
| A D a g i n g / Meat | | |
| 1 Sapi / Cow | kg | 1 748 846 |
| 2 Kambing / Goat | kg | 292 360 |
| 3 Domba / Sheep | kg | 514 316 |
| 4 Ayam Buras/ Non...Purebred Chicken | kg | 7 799 226 |
| 5 Ayam Ras Pedaging / Broiler Chicken | kg | 17 581 173 |
| 6 Ayam Ras Petelur/ Laying Pullet Chicken | kg | 2 009 002 |
| 7 Itik / Entok/ Duck | kg | 257 887 |
| 8 Burung Puyuh/ Quail | kg | 951 |
| 9 Kerbau/ Buffalo | kg | 905 |
| 10 Babi/ Pig | kg | 27 855 |
| 11 Kuda / Horse | kg | - |
| Jumlah / Total | kg | 30 236 905 |
| B S u s u / Milk | | |
| Sapi perah/ Dairy Cows | Liter/ Litre | 1 935 112 |
| Kambing perah / Dairy Goats | Liter/ Litre | 2 911 |
| Jumlah / Total | Liter/ Litre | 1 938 023 |

Sumber/Source : Dinas Ketahanan Pangan dan Peternakan Kabupaten Jember / Department of Food Security and Animal Husbandry Regency of Jember

Tabel
Table 5.5.7

Produksi Kulit dan Telur Menurut Jenisnya di Kabupaten Jember 2022
Leather and Egg Product by Type in Jember Regency in Jember Regency 2022

| Jenis Produksi Type of Product | Satuan Unit | Produksi Production |
|---|------------------------------|--------------------------------------|
| (1) | (2) | (3) |
| A Kulit/ Leather | | |
| 1 Sapi / Cow | Lembar/ Sheet | 8 194 |
| 2 Kambing / Goat | Lembar/ Sheet | 18 159 |
| 3 Domba / Sheep | Lembar/ Sheet | 32 969 |
| Jumlah / Total | Lembar/ Sheet | 59 322 |
| B Susu/ Milk | | |
| 4 Ayam Buras / Non...Purebred Chicken | kg | 1 246 964 |
| 5 Ayam Ras/ Purebred Chicken | kg | 12 694 152 |
| 6 Itik / Entok/ Duck | kg | 257 887 |
| 7 Burung Puyuh/ Quail | kg | 82 525 |
| Jumlah / Total | kg | 14 281 528 |

Sumber/Source: Dinas Ketahanan Pangan dan Peternakan Kabupaten Jember / Department of Food Security and Animal Husbandry Regency of Jember

Tabel
Table 5.5.8

**Produksi Daging Ternak Menurut Kecamatan dan Jenis Ternak (kg)
di Kabupaten Jember 2022**
*Meat Production by Subdistrict and Kind of Livestock (kg) in Jember
Regency 2022*

| Kecamatan Subdistrict | Sapi Perah Dairy Cow | Sapi Potong Beef Cow | Kuda Horse | Kerbau Buffalo | Kambing Goat | Domba Sheep | Babi Pig | Kelinci Rabbit |
|--------------------------|----------------------------|----------------------------|---------------|-------------------|-----------------|----------------|-------------|-------------------|
| (1) | (2) | (3) | (4) | (5) | (6) | (7) | (8) | (9) |
| Kencong | ... | ... | ... | ... | ... | ... | ... | ... |
| Gumukmas | ... | ... | ... | ... | ... | ... | ... | ... |
| Puger | ... | ... | ... | ... | ... | ... | ... | ... |
| Wuluhan | ... | ... | ... | ... | ... | ... | ... | ... |
| Ambulu | ... | ... | ... | ... | ... | ... | ... | ... |
| Tempurejo | ... | ... | ... | ... | ... | ... | ... | ... |
| Silo | ... | ... | ... | ... | ... | ... | ... | ... |
| Mayang | ... | ... | ... | ... | ... | ... | ... | ... |
| Mumbulsari | ... | ... | ... | ... | ... | ... | ... | ... |
| Jenggawah | ... | ... | ... | ... | ... | ... | ... | ... |
| Ajung | ... | ... | ... | ... | ... | ... | ... | ... |
| Rambipuji | ... | ... | ... | ... | ... | ... | ... | ... |
| Balung | ... | ... | ... | ... | ... | ... | ... | ... |
| Umbulsari | ... | ... | ... | ... | ... | ... | ... | ... |
| Sembo | ... | ... | ... | ... | ... | ... | ... | ... |
| Jombang | ... | ... | ... | ... | ... | ... | ... | ... |
| Sumberbaru | ... | ... | ... | ... | ... | ... | ... | ... |
| Tanggul | ... | ... | ... | ... | ... | ... | ... | ... |
| Bangsalsari | ... | ... | ... | ... | ... | ... | ... | ... |
| Panti | ... | ... | ... | ... | ... | ... | ... | ... |
| Sukorambi | ... | ... | ... | ... | ... | ... | ... | ... |
| Arjasa | ... | ... | ... | ... | ... | ... | ... | ... |
| Pakusari | ... | ... | ... | ... | ... | ... | ... | ... |
| Kalisat | ... | ... | ... | ... | ... | ... | ... | ... |
| Ledokombo | ... | ... | ... | ... | ... | ... | ... | ... |
| Sumberjambe | ... | ... | ... | ... | ... | ... | ... | ... |
| Sukowono | ... | ... | ... | ... | ... | ... | ... | ... |
| Jelbuk | ... | ... | ... | ... | ... | ... | ... | ... |
| Kaliwates | ... | ... | ... | ... | ... | ... | ... | ... |
| Sumbersari | ... | ... | ... | ... | ... | ... | ... | ... |
| Patrang | ... | ... | ... | ... | ... | ... | ... | ... |
| Kabupaten Jember | ... | ... | ... | ... | ... | ... | ... | ... |

Sumber/Source : Dinas Ketahanan Pangan dan Peternakan Kabupaten Jember / Department of Food Security and Animal Husbandry Regency of Jember

Tabel
Table 5.5.9

**Produksi Daging Unggas Menurut Kecamatan dan Jenis Unggas (kg)
di Kabupaten Jember 2022**
*Poultry Meat Production by Subdistrict and Kind of Poultry (kg) in Jember
Regency 2022*

| Kecamatan Subdistrict | Ayam Kampung Native Chicken | Ayam Petelur Layer | Ayam Pedaging Broiler | Itik Duck | Itik Manila/ Entog |
|--------------------------|--------------------------------|-----------------------|--------------------------|--------------|-----------------------|
| (1) | (2) | (3) | (4) | (5) | (6) |
| Kencong | ... | ... | ... | ... | ... |
| Gumukmas | ... | ... | ... | ... | ... |
| Puger | ... | ... | ... | ... | ... |
| Wuluhan | ... | ... | ... | ... | ... |
| Ambulu | ... | ... | ... | ... | ... |
| Tempurejo | ... | ... | ... | ... | ... |
| Silo | ... | ... | ... | ... | ... |
| Mayang | ... | ... | ... | ... | ... |
| Mumbulsari | ... | ... | ... | ... | ... |
| Jenggawah | ... | ... | ... | ... | ... |
| Ajung | ... | ... | ... | ... | ... |
| Rambipuji | ... | ... | ... | ... | ... |
| Balung | ... | ... | ... | ... | ... |
| Umbulsari | ... | ... | ... | ... | ... |
| Semboro | ... | ... | ... | ... | ... |
| Jombang | ... | ... | ... | ... | ... |
| Sumberbaru | ... | ... | ... | ... | ... |
| Tanggul | ... | ... | ... | ... | ... |
| Bangsalsari | ... | ... | ... | ... | ... |
| Panti | ... | ... | ... | ... | ... |
| Sukorambi | ... | ... | ... | ... | ... |
| Arjasa | ... | ... | ... | ... | ... |
| Pakusari | ... | ... | ... | ... | ... |
| Kalisat | ... | ... | ... | ... | ... |
| Ledokombo | ... | ... | ... | ... | ... |
| Sumberjambe | ... | ... | ... | ... | ... |
| Sukowono | ... | ... | ... | ... | ... |
| Jelbuk | ... | ... | ... | ... | ... |
| Kaliwates | ... | ... | ... | ... | ... |
| Sumbersari | ... | ... | ... | ... | ... |
| Patrang | ... | ... | ... | ... | ... |
| Kabupaten Jember | ... | ... | ... | ... | ... |

Sumber/Source : Dinas Ketahanan Pangan dan Peternakan Kabupaten Jember / Department of Food Security and Animal Husbandry Regency of Jember

Tabel
Table 5.5.10

Produksi Telur Unggas dan Susu Sapi Menurut Kecamatan (kg) di Kabupaten Jember 2022
Production of Poultry Eggs and Cow Milk by Subdistrict (kg) in Jember Regency 2022

| Kecamatan Subdistrict | Ayam Kampung Native Chicken | Ayam Petelur Layer | Itik/Itik Manila Duck | Sapi Perah Dairy Cattle |
|--------------------------|--------------------------------|-----------------------|--------------------------|----------------------------|
| (1) | (2) | (3) | (4) | (5) |
| Kencong | ... | ... | ... | ... |
| Gumukmas | ... | ... | ... | ... |
| Puger | ... | ... | ... | ... |
| Wuluhan | ... | ... | ... | ... |
| Ambulu | ... | ... | ... | ... |
| Tempurejo | ... | ... | ... | ... |
| Silo | ... | ... | ... | ... |
| Mayang | ... | ... | ... | ... |
| Mumbulsari | ... | ... | ... | ... |
| Jenggawah | ... | ... | ... | ... |
| Ajung | ... | ... | ... | ... |
| Rambipuji | ... | ... | ... | ... |
| Balung | ... | ... | ... | ... |
| Umbulsari | ... | ... | ... | ... |
| Semboro | ... | ... | ... | ... |
| Jombang | ... | ... | ... | ... |
| Sumberbaru | ... | ... | ... | ... |
| Tanggul | ... | ... | ... | ... |
| Bangsalsari | ... | ... | ... | ... |
| Panti | ... | ... | ... | ... |
| Sukorambi | ... | ... | ... | ... |
| Arjasa | ... | ... | ... | ... |
| Pakusari | ... | ... | ... | ... |
| Kalisat | ... | ... | ... | ... |
| Ledokombo | ... | ... | ... | ... |
| Sumberjambe | ... | ... | ... | ... |
| Sukowono | ... | ... | ... | ... |
| Jelbuk | ... | ... | ... | ... |
| Kaliwates | ... | ... | ... | ... |
| Sumbersari | ... | ... | ... | ... |
| Patrang | ... | ... | ... | ... |
| Kabupaten Jember | ... | ... | ... | ... |

Sumber/Source : Dinas Ketahanan Pangan dan Peternakan Kabupaten Jember / Department of Food Security and Animal Husbandry Regency of Jember

5.6 PERIKANAN FISHERY

Tabel
Table 5.6.1

Produksi dan Nilai Produksi Perikanan Tangkap Menurut Kecamatan dan Jenis Penangkapan 2022
Production and Production Value of Fish Capture by Subdistrict and Type of Captures 2022

| Kecamatan Subdistrict | Perikanan Tangkap di Laut <i>Marine Capture Fisheries</i> | | Perikanan Perairan Umum Daratan <i>Inland Open Water Capture Fisheries</i> | | Perikanan Tangkap <i>Fish Capture</i> | |
|--------------------------|--|----------------------------|--|----------------------------|--|----------------------------|
| | Volume (Ton) | Nilai Value (000 Rp) | Volume (Ton) | Nilai Value (000 Rp) | Volume (Ton) | Nilai Value (000 Rp) |
| (1) | (2) | (3) | (4) | (5) | (6) | (7) |
| Kencong | 232,35 | 2 822 633 | - | - | 232,35 | 2 822 633 |
| Gumukmas | 509,63 | 6 191 086 | - | - | 509,63 | 6 191 086 |
| Puger | 10 689,49 | 129 858 119 | 130,61 | 3 128 656 | 10 820,10 | 132 986 775 |
| Wuluhan | - | - | - | - | - | - |
| Ambulu | 1 860,43 | 22 600 874 | - | - | 1 860,43 | 22 600 874 |
| Tempurejo | 102,60 | 1 246 387 | - | - | 102,60 | 1 246 387 |
| Silo | - | - | - | - | - | - |
| Mayang | - | - | - | - | - | - |
| Mumbulsari | - | - | - | - | - | - |
| Jenggawah | - | - | - | - | - | - |
| Ajung | - | - | - | - | - | - |
| Rambipuji | - | - | - | - | - | - |
| Balung | - | - | 65,89 | 1 578 444 | 65,89 | 1 578 444 |
| Umbulsari | - | - | - | - | - | - |
| Semboro | - | - | - | - | - | - |
| Jombang | - | - | - | - | - | - |
| Sumberbaru | - | - | - | - | - | - |
| Tanggul | - | - | - | - | - | - |
| Bangsalsari | - | - | - | - | - | - |
| Panti | - | - | - | - | - | - |
| Sukorambi | - | - | - | - | - | - |
| Arjasa | - | - | - | - | - | - |
| Pakusari | - | - | - | - | - | - |
| Kalisat | - | - | - | - | - | - |
| Ledokombo | - | - | - | - | - | - |
| Sumberjambe | - | - | - | - | - | - |

Lanjutan Tabel/Continued Table 5.6.1

| Kecamatan Subdistrict | Perikanan Tangkap di Laut Marine Capture Fisheries | | Perikanan Perairan Umum Daratan Inland Open Water Capture Fisheries | | Perikanan Tangkap Fish Capture | |
|-----------------------------|---|----------------------------|--|----------------------------|-----------------------------------|----------------------------|
| | Volume (Ton) | Nilai Value (000 Rp) | Volume (Ton) | Nilai Value (000 Rp) | Volume (Ton) | Nilai Value (000 Rp) |
| (1) | (2) | (3) | (4) | (5) | (6) | (7) |
| Sukowono | - | - | - | - | - | - |
| Jelbuk | - | - | - | - | - | - |
| Kaliwates | - | - | - | - | - | - |
| Sumbersari | - | - | - | - | - | - |
| Patrang | - | - | - | - | - | - |
| Kabupaten Jember | 13 394,50 | 162 719 100 | 196,50 | 4 707 100 | 13 591,00 | 167 426 200 |

Sumber/Source : Dinas Perikanan Kabupaten Jember / Department of Fisheries Regency of Jember

Tabel
Table 5.6.2

Produksi dan Nilai Produksi Perikanan Budidaya Menurut Kecamatan dan Jenis Budidaya 2022
Production and Production Value of Aquaculture by Subdistrict and Type of Culture 2022

| Kecamatan Subdistrict | Kolam Air Deras Running Freshwater Pond | | Kolam Air Tenang Quiet Freshwater Pond | | Mina padi Sawah Rice Fish | |
|--------------------------|--|-------------------------|---|-------------------------|------------------------------|-------------------------|
| | Volume (Ton) | Nilai Value (000 Rp) | Volume (Ton) | Nilai Value (000 Rp) | Volume (Ton) | Nilai Value (000 Rp) |
| (1) | (2) | (3) | (4) | (5) | (6) | (7) |
| Kencong | 3,76 | 94 955 | 1 330,74 | 23 333 883 | - | - |
| Gumukmas | 3,42 | 86 369 | 1 440,32 | 26 370 182 | - | - |
| Puger | 1,92 | 48 498 | 1 527,01 | 26 291 541 | - | - |
| Wuluhan | 0,60 | 15 152 | 221,30 | 3 713 894 | - | - |
| Ambulu | 1,86 | 46 972 | 140,55 | 2 373 336 | - | - |
| Tempurejo | 1,22 | 30 810 | 86,45 | 1 544 901 | - | - |
| Silo | 2,07 | 52 276 | 4,11 | 81 169 | 0,60 | 14 791 |
| Mayang | 0,50 | 12 627 | 60,71 | 984 121 | 0,37 | 9 121 |
| Mumbulsari | 0,29 | 7 324 | 113,46 | 1 899 770 | - | - |
| Jenggawah | 0,21 | 5 303 | 12,05 | 207 295 | - | - |
| Ajung | 0,67 | 16 920 | 18,33 | 309 966 | - | - |
| Rambipuji | 0,05 | 1 263 | 37,55 | 710 997 | 0,92 | 22 680 |
| Balung | 0,20 | 5 051 | 86,32 | 1 466 568 | 0,16 | 3 944 |
| Umbulsari | 0,26 | 6 566 | 2 065,05 | 38 477 885 | - | - |
| Semboro | 0,11 | 2 778 | 2 140,62 | 43 016 513 | - | - |
| Jombang | 0,25 | 6 314 | 1 399,25 | 27 220 257 | - | - |
| Sumberbaru | 2,12 | 53 538 | 674,29 | 11 664 826 | - | - |
| Tanggul | 0,15 | 3 788 | 1 184,50 | 21 818 837 | - | - |
| Bangsalsari | 0,50 | 12 627 | 904,79 | 19 290 091 | - | - |
| Panti | 0,05 | 1 263 | 46,25 | 759 321 | 0,75 | 18 489 |
| Sukorambi | 0,45 | 11 364 | 4,82 | 87 638 | - | - |
| Arjasa | 0,20 | 5 051 | 3,34 | 61 004 | - | - |
| Pakusari | 0,27 | 6 819 | 3,55 | 70 097 | - | - |
| Kalisat | 2,50 | 63 135 | 10,17 | 194 561 | 1,94 | 47 825 |
| Ledokombo | 2,15 | 54 296 | 6,50 | 117 975 | 1,25 | 30 815 |
| Sumberjambe | 0,68 | 17 173 | 4,42 | 92 826 | 0,61 | 15 035 |
| Sukowono | 0,52 | 13 132 | 2,34 | 48 237 | - | - |
| Jelbuk | 0,51 | 12 880 | 3,45 | 63 801 | - | - |
| Kaliwates | 0,51 | 12 880 | 11,21 | 237 193 | - | - |
| Sumbersari | 0,16 | 4 041 | 9,25 | 194 080 | - | - |
| Patrang | 0,54 | 13 637 | 7,30 | 126 392 | - | - |
| Kabupaten Jember | 28,70 | 724 800 | 13 560,00 | 252 829 150 | 6,60 | 162 700 |

Lanjutan Tabel/Continued Table 5.6.2

| Kecamatan Subdistrict | Tambak Intensif Intensive Brackishwater Pond | | Tambak Semi Intensif Semi Intensive Brackishwater Pond | | Jumlah Total | |
|--------------------------|---|-------------------------|--|-------------------------|------------------|-------------------------|
| | Volume (Ton) | Nilai Value (000 Rp) | Volume (Ton) | Nilai Value (000 Rp) | Volume (Ton) | Nilai Value (000 Rp) |
| (1) | (2) | (3) | (4) | (5) | (6) | (7) |
| Kencong | - | - | - | - | 1 334,50 | 23 428 838 |
| Gumukmas | 1 481,60 | 111 335 300 | 22,50 | 481 950 | 2 947,84 | 138 273 801 |
| Puger | 100,45 | 7 534 650 | - | - | 1 629,38 | 33 874 689 |
| Wuluhan | - | - | - | - | 221,90 | 3 729 046 |
| Ambulu | 50,25 | 3 567 550 | - | - | 192,66 | 5 987 858 |
| Tempurejo | - | - | - | - | 87,67 | 1 575 711 |
| Silo | - | - | - | - | 6,78 | 148 236 |
| Mayang | - | - | - | - | 61,58 | 1 005 869 |
| Mumbulsari | - | - | - | - | 113,75 | 1 907 093 |
| Jenggawah | - | - | - | - | 12,26 | 212 598 |
| Ajung | - | - | - | - | 19,00 | 326 886 |
| Rambipuji | - | - | - | - | 38,52 | 734 940 |
| Balung | - | - | - | - | 86,68 | 1 475 563 |
| Umbulsari | - | - | - | - | 2 065,31 | 38 484 451 |
| Sembo | - | - | - | - | 2 140,73 | 43 019 290 |
| Jombang | - | - | - | - | 1 399,50 | 27 226 571 |
| Sumberbaru | - | - | - | - | 676,41 | 11 718 364 |
| Tanggul | - | - | - | - | 1 184,65 | 21 822 625 |
| Bangsalsari | - | - | - | - | 905,29 | 19 302 718 |
| Panti | - | - | - | - | 47,05 | 779 073 |
| Sukorambi | - | - | - | - | 5,27 | 99 002 |
| Arjasa | - | - | - | - | 3,54 | 66 055 |
| Pakusari | - | - | - | - | 3,82 | 76 916 |
| Kalisat | - | - | - | - | 14,61 | 305 521 |
| Ledokombo | - | - | - | - | 9,90 | 203 086 |
| Sumberjambe | - | - | - | - | 5,71 | 125 034 |
| Sukowono | - | - | - | - | 2,86 | 61 369 |
| Jelbuk | - | - | - | - | 3,96 | 76 681 |
| Kaliwates | - | - | - | - | 11,72 | 250 072 |
| Sumbersari | - | - | - | - | 9,41 | 198 121 |
| Patrang | - | - | - | - | 7,84 | 140 029 |
| Kabupaten Jember | 1 632,30 | 122 437 500 | 22,50 | 481 950 | 15 250,10 | 376 636 101 |

Sumber/Source : Dinas Perikanan Kabupaten Jember / Department of Fisheries Regency of Jember

Tabel
Table 5.6.3

**Produksi dan Nilai Produksi Perikanan Tangkap di Perairan Umum
Menurut Kecamatan dan Lokasi 2022**
*Production and Production Value of Inland Open Water Capture Fisheries
by Subdistrict and Type of Location 2022*

| Kecamatan Subdistrict | Waduk Reservoir | | Sungai River | | Rawa Swamp | |
|--------------------------|--------------------|-------------------------|-----------------|-------------------------|-----------------|-------------------------|
| | Volume (Ton) | Nilai Value (000 Rp) | Volume (Ton) | Nilai Value (000 Rp) | Volume (Ton) | Nilai Value (000 Rp) |
| (1) | (2) | (3) | (4) | (5) | (6) | (7) |
| Kencong | - | - | - | - | - | - |
| Gumukmas | - | - | - | - | 34,82 | 842 272 |
| Puger | - | - | 95,26 | 2 261 269 | - | - |
| Wuluhan | - | - | - | - | - | - |
| Ambulu | - | - | - | - | - | - |
| Tempurejo | - | - | - | - | - | - |
| Silo | - | - | - | - | - | - |
| Mayang | - | - | - | - | 59,98 | 1 450 728 |
| Mumbulsari | - | - | - | - | - | - |
| Jenggawah | - | - | - | - | - | - |
| Ajung | - | - | - | - | - | - |
| Rambipuji | - | - | - | - | - | - |
| Balung | - | - | 6,44 | 152 831 | - | - |
| Umbulsari | - | - | - | - | - | - |
| Semboro | - | - | - | - | - | - |
| Jombang | - | - | - | - | - | - |
| Sumberbaru | - | - | - | - | - | - |
| Tanggul | - | - | - | - | - | - |
| Bangsalsari | - | - | - | - | - | - |
| Panti | - | - | - | - | - | - |
| Sukorambi | - | - | - | - | - | - |
| Arjasa | - | - | - | - | - | - |
| Pakusari | - | - | - | - | - | - |
| Kalisat | - | - | - | - | - | - |
| Ledokombo | - | - | - | - | - | - |
| Sumberjambe | - | - | - | - | - | - |
| Sukowono | - | - | - | - | - | - |
| Jelbuk | - | - | - | - | - | - |
| Kaliwates | - | - | - | - | - | - |
| Sumbersari | - | - | - | - | - | - |
| Patrang | - | - | - | - | - | - |
| Kabupaten Jember | - | - | 101,70 | 2 414 100 | 94,80 | 2 293 000 |

Sumber/Source : Dinas Perikanan Kabupaten Jember / Department of Fisheries Regency of Jember

Tabel
Table 5.6.4

Produksi Produksi Perikanan Budidaya Menurut Kecamatan dan Jenis Kegiatan (Ton) 2022
Production of Aquaculture by Subdistricts and Type of Activity (Ton) 2022

| Kecamatan Subdistrict | Pembesaran Aquaculture | Pembenihan Hatchery | Ikan Hias Ornament Fish |
|--------------------------|---------------------------|------------------------|----------------------------|
| (1) | (2) | (3) | (4) |
| Kencong | 1 334,39 | 8 995 000 | - |
| Gumukmas | 2 948,07 | 4 925 000 | - |
| Puger | 1 629,41 | 760 000 | - |
| Wuluhan | 222,07 | 4 175 000 | - |
| Ambulu | 192,68 | 550 500 | - |
| Tempurejo | 87,70 | 2 005 000 | - |
| Silo | 6,81 | 250 000 | 11 250 |
| Mayang | 61,63 | 350 000 | - |
| Mumbulsari | 113,77 | 560 500 | - |
| Jenggawah | 12,30 | 147 000 | - |
| Ajung | 18,97 | 185 000 | - |
| Rambipuji | 38,52 | 8 600 000 | 12 300 |
| Balung | 86,69 | 980 000 | - |
| Umbulsari | 2 065,30 | 12 750 000 | - |
| Semboro | 2 140,77 | 12 750 000 | - |
| Jombang | 1 399,52 | 2 650 000 | - |
| Sumberbaru | 676,44 | 3 735 000 | 14 250 |
| Tanggul | 1 184,61 | 5 950 000 | 15 200 |
| Bangsalsari | 905,34 | 10 710 350 | - |
| Panti | 47,05 | 262 000 | - |
| Sukorambi | 5,23 | 200 000 | - |
| Arjasa | 3,54 | 50 000 | - |
| Pakusari | 3,77 | 59 000 | - |
| Kalisat | 14,53 | 3 400 000 | 86 250 |
| Ledokombo | 9,80 | 1 150 000 | 85 750 |
| Sumberjambe | 5,65 | 275 000 | - |
| Sukowono | 2,86 | 100 000 | - |
| Jelbuk | 3,96 | 10 000 | - |
| Kaliwates | 11,76 | 75 000 | - |
| Sumbersari | 9,41 | 25 000 | - |
| Patrang | 7,55 | 25 000 | - |
| Kabupaten Jember | 15 250,10 | 86 659 350 | 225 000 |

Sumber/Source : Dinas Perikanan Kabupaten Jember / Department of Fisheries Regency of Jember

Tabel
Table 5.6.5

Produksi dan Nilai Produksi Perikanan Budidaya Menurut Kecamatan dan Komoditas Utama 2022
Production and Production Value of Aquaculture by Subdistrict and Main Commodity 2022

| Kecamatan Subdistrict | Gurame <i>Giant Gouramy</i> | | Patin <i>Pangasius Catfish</i> | | Lele <i>Torpedo Shaped Catfish</i> | |
|--------------------------|--------------------------------|-------------------------|-----------------------------------|-------------------------|---------------------------------------|-------------------------|
| | Volume (Ton) | Nilai Value (000 Rp) | Volume (Ton) | Nilai Value (000 Rp) | Volume (Ton) | Nilai Value (000 Rp) |
| (1) | (2) | (3) | (4) | (5) | (6) | (7) |
| Kencong | 169,14 | 4 862 775 | - | - | 1 105,25 | 17 164 533 |
| Gumukmas | 183,75 | 5 282 813 | - | - | 1 045,12 | 16 230 714 |
| Puger | 79,05 | 2 272 688 | - | - | 1 245,50 | 19 342 615 |
| Wuluhan | 19,80 | 569 250 | - | - | 199,45 | 3 097 459 |
| Ambulu | 13,55 | 389 563 | - | - | 125,45 | 1 948 239 |
| Tempurejo | 10,25 | 294 688 | - | - | 67,45 | 1 047 499 |
| Silo | 0,53 | 15 238 | - | - | 2,25 | 34 943 |
| Mayang | 0,61 | 17 538 | - | - | 55,45 | 861 139 |
| Mumbulsari | 5,12 | 147 200 | - | - | 99,25 | 1 541 353 |
| Jenggawah | 0,99 | 28 463 | - | - | 10,15 | 157 630 |
| Ajung | 0,85 | 24 438 | - | - | 15,67 | 243 355 |
| Rambipuji | 7,95 | 228 563 | - | - | 26,15 | 406 110 |
| Balung | 8,30 | 238 625 | - | - | 75,55 | 1 173 292 |
| Umbulsari | 477,85 | 13 738 188 | - | - | 1 575,25 | 24 461 842 |
| Semboro | 730,12 | 21 075 700 | - | - | 1 405,75 | 21 831 298 |
| Jombang | 389,25 | 11 190 938 | - | - | 965,65 | 14 996 545 |
| Sumberbaru | 79,32 | 2 280 450 | - | - | 576,15 | 8 947 610 |
| Tanggul | 245,55 | 7 059 563 | - | - | 915,30 | 14 214 609 |
| Bangsalsari | 395,45 | 11 369 188 | - | - | 507,57 | 7 882 562 |
| Panti | 2,75 | 79 063 | - | - | 42,82 | 664 995 |
| Sukorambi | 0,57 | 16 388 | - | - | 3,50 | 54 355 |
| Arijasa | 0,35 | 10 063 | - | - | 2,41 | 37 427 |
| Pakusari | 0,75 | 21 563 | - | - | 2,15 | 33 390 |
| Kalisat | 0,95 | 27 313 | - | - | 5,75 | 89 298 |
| Ledokombo | 0,70 | 20 125 | - | - | 4,65 | 72 215 |
| Sumberjambe | 1,45 | 41 688 | - | - | 2,25 | 34 943 |
| Sukowono | 0,55 | 15 813 | - | - | 1,12 | 17 394 |
| Jelbuk | 0,45 | 12 938 | - | - | 2,45 | 38 049 |
| Kaliwates | 4,35 | 125 063 | - | - | 6,14 | 95 354 |
| Sumbersari | 3,55 | 102 063 | - | - | 5,25 | 81 533 |
| Patrang | 0,75 | 21 563 | - | - | 6,15 | 95 510 |
| Kabupaten Jember | 2 834,60 | 81 579 500 | - | - | 10 103,00 | 156 897 800 |

Lanjutan Tabel/Continued Table 5.6.5

| Kecamatan Subdistrict | Nila Nile Tilapia | | Ikan Mas Common Carp | | Kakap Barramundi | |
|--------------------------|----------------------|-------------------------|-------------------------|-------------------------|---------------------|-------------------------|
| | Volume (Ton) | Nilai Value (000 Rp) | Volume (Ton) | Nilai Value (000 Rp) | Volume (Ton) | Nilai Value (000 Rp) |
| (1) | (2) | (3) | (4) | (5) | (6) | (7) |
| Kencong | 55,25 | 1 287 325 | 3,65 | 92 199 | - | - |
| Gumukmas | 199,35 | 4 644 855 | 3,65 | 92 199 | - | - |
| Puger | 195,26 | 4 550 238 | 1,95 | 49 257 | - | - |
| Wuluhan | 1,95 | 45 435 | 0,77 | 19 450 | - | - |
| Ambulu | 1,45 | 33 785 | 1,88 | 47 327 | - | - |
| Tempurejo | 8,55 | 199 215 | 1,25 | 31 575 | - | - |
| Silo | 1,33 | 30 989 | 2,10 | 53 046 | - | - |
| Mayang | 4,15 | 96 695 | 0,55 | 13 893 | - | - |
| Mumbulsari | 8,99 | 209 467 | 0,31 | 7 831 | - | - |
| Jenggawah | 0,91 | 21 203 | 0,25 | 6 315 | - | - |
| Ajung | 1,81 | 42 173 | 0,64 | 16 166 | - | - |
| Rambipuji | 2,75 | 64 075 | 0,05 | 1 263 | - | - |
| Balung | 1,97 | 45 901 | 0,21 | 5 305 | - | - |
| Umbulsari | 11,85 | 276 105 | 0,25 | 6 315 | - | - |
| Semboro | 4,55 | 106 015 | 0,15 | 3 789 | - | - |
| Jombang | 44,25 | 1 031 025 | 0,27 | 6 820 | - | - |
| Sumberbaru | 18,52 | 431 516 | 2,15 | 54 309 | - | - |
| Tanggul | 22,55 | 525 415 | 0,11 | 2 779 | - | - |
| Bangsalsari | 1,27 | 29 591 | 0,55 | 13 893 | - | - |
| Panti | 0,58 | 13 514 | 0,05 | 1 263 | - | - |
| Sukorambi | 0,65 | 15 145 | 0,41 | 10 357 | - | - |
| Arjasa | 0,58 | 13 514 | 0,20 | 5 052 | - | - |
| Pakusari | 0,65 | 15 145 | 0,22 | 5 557 | - | - |
| Kalisat | 2,97 | 69 201 | 2,42 | 61 129 | - | - |
| Ledokombo | 0,95 | 22 135 | 2,05 | 51 783 | - | - |
| Sumberjambe | 0,62 | 14 446 | 0,62 | 15 661 | - | - |
| Sukowono | 0,57 | 13 281 | 0,52 | 13 135 | - | - |
| Jelbuk | 0,55 | 12 815 | 0,51 | 12 883 | - | - |
| Kaliwates | 0,72 | 16 776 | 0,55 | 13 893 | - | - |
| Sumbersari | 0,45 | 10 485 | 0,16 | 4 042 | - | - |
| Patrang | 0,40 | 9 320 | 0,25 | 6 315 | - | - |
| Kabupaten Jember | 596,40 | 13 896 800 | 28,70 | 724 800 | - | - |

Lanjutan Tabel/Continued Table 5.6.5

| Kecamatan Subdistrict | Bandeng Milkfish | | Kerapu Groupers | | Udang Shrimp | |
|--------------------------|---------------------|-------------------------|--------------------|-------------------------|-----------------|-------------------------|
| | Volume (Ton) | Nilai Value (000 Rp) | Volume (Ton) | Nilai Value (000 Rp) | Volume (Ton) | Nilai Value (000 Rp) |
| (1) | (2) | (3) | (4) | (5) | (6) | (7) |
| Kencong | - | - | - | - | - | - |
| Gumukmas | 22,50 | 481 950 | - | - | 1 481,60 | 111 335 300 |
| Puger | - | - | - | - | 100,45 | 7 534 650 |
| Wuluhan | - | - | - | - | - | - |
| Ambulu | - | - | - | - | 50,25 | 3 567 550 |
| Tempurejo | - | - | - | - | - | - |
| Silo | - | - | - | - | - | - |
| Mayang | - | - | - | - | - | - |
| Mumbulsari | - | - | - | - | - | - |
| Jenggawah | - | - | - | - | - | - |
| Ajung | - | - | - | - | - | - |
| Rambipuji | - | - | - | - | - | - |
| Balung | - | - | - | - | - | - |
| Umbulsari | - | - | - | - | - | - |
| Semoro | - | - | - | - | - | - |
| Jombang | - | - | - | - | - | - |
| Sumberbaru | - | - | - | - | - | - |
| Tanggul | - | - | - | - | - | - |
| Bangsalsari | - | - | - | - | - | - |
| Panti | - | - | - | - | - | - |
| Sukorambi | - | - | - | - | - | - |
| Arjasa | - | - | - | - | - | - |
| Pakusari | - | - | - | - | - | - |
| Kalisat | - | - | - | - | - | - |
| Ledokombo | - | - | - | - | - | - |
| Sumberjambe | - | - | - | - | - | - |
| Sukowono | - | - | - | - | - | - |
| Jelbuk | - | - | - | - | - | - |
| Kaliwates | - | - | - | - | - | - |
| Sumbersari | - | - | - | - | - | - |
| Patrang | - | - | - | - | - | - |
| Kabupaten Jember | 22,50 | 481 950 | - | - | 1 632,30 | 122 437 500 |

Sumber/Source : Dinas Perikanan Kabupaten Jember / Department of Fisheries Regency of Jember

Tabel
Table 5.6.6

Produksi dan Nilai Produksi Perikanan Menurut Sub Sektor 2022
Fishery Production and Production Value by Sub Sector 2022

| Subsektor Subsector | Produksi Production (Ton) | Nilai Produksi Production Value (000 Rp) |
|--|--|--|
| (1) | (2) | (3) |
| Perikanan Tangkap/Capture Fisheries | | |
| Perikanan Laut/Marine Capture Fisheries | 13 394,50 | 162 719 100 |
| Perairan Umum/Inland Open Water Capture Fisheries | 196,50 | 4 707 100 |
| Sub Jumlah/Sub Total | 13 591,00 | 167 426 200 |
| Perikanan Budidaya/Aquaculture | | |
| Jaring Apung Laut/Marine Floating Net | - | - |
| Jaring Apung Tawar/Freshwater Floating Net | - | - |
| Jaring Tancap Tawar/Freshwater Pen Culture | - | - |
| Karamba/Cage | - | - |
| Kolam Air Deras/Running Freshwater Pond | 28,70 | 724 800 |
| Kolam Air Tenang/Quiet Freshwater Pond | 13 560,00 | 252 829 150 |
| Laut Lainnya/Other Marine Culture | - | - |
| Minapadi Sawah/Rice Fish | 6,60 | 162 700 |
| Rumput Laut/Seaweed | - | - |
| Tambak Intensif/Intensive Brackishwater Pond | 1 632,30 | 122 437 500 |
| Tambak Sederhana/Traditional Brackishwater Pond | - | - |
| Tambak Semi Intensif/Semi Intensive Brackishwater Pond | 22,50 | 481 950 |
| Sub Jumlah/Sub Total | 15 250,10 | 376 636 100 |
| Junlah/Total | 28 841,10 | 544 062 300 |

Sumber/Source : Dinas Perikanan Kabupaten Jember / Department of Fisheries Regency of Jember

Tabel
Table 5.6.7

Banyaknya Nelayan Menurut Kecamatan Jenis Perahu dan Jenis Alat Penangkap Ikan 2022
The Number of Fisherman by Subdistrict Type of Boat and Equipment for Fishing 2022

| Kecamatan Subdistrict | Jumlah Nelayan Number of Fisherman (Orang/People) | Perahu/Boat | | | |
|--------------------------|---|----------------|------------------|-----------------------|------------------------------|
| | | Besar Large | Sedang Medium | Jukung | |
| | | | | Motor Tempel Motor | Tanpa Motor Without Motor |
| (1) | (2) | (3) | (4) | (5) | (6) |
| Kencong | 437 | 0 | 0 | 147 | 0 |
| Gumukmas | 587 | 0 | 0 | 209 | 84 |
| Puger | 10 312 | 179 | 97 | 1 656 | 0 |
| Ambulu | 927 | 29 | 5 | 347 | 0 |
| Tempurejo | 103 | 0 | 0 | 66 | 0 |
| Kabupaten Jember | 12 366 | 208 | 102 | 2 425 | 84 |

Lanjutan Tabel/Continued Table 5.6.7

| Kecamatan Subdistrict | Alat Penangkap Ikan Equipment | | | | |
|--------------------------|----------------------------------|--------------|------------|------------|-----------------------|
| | Payang | Gill Net | Tramel Net | Parawe | Lain...lain Others |
| (1) | (2) | (3) | (4) | (5) | (6) |
| Kencong | 0 | 108 | 1 | 0 | 38 |
| Gumukmas | 0 | 131 | 35 | 35 | 92 |
| Puger | 179 | 1 301 | 56 | 147 | 249 |
| Ambulu | 29 | 233 | 30 | 35 | 54 |
| Tempurejo | 0 | 47 | 0 | 0 | 19 |
| Kabupaten Jember | 208 | 1 820 | 122 | 217 | 452 |

Sumber/Source : Dinas Perikanan Kabupaten Jember / Department of Fisheries Regency of Jember

Tabel
Table 5.6.8

Banyaknya Rumah Tangga Nelayan dan Banyaknya Perahu Yang Dimiliki Menurut Kecamatan 2022
The Number of Fisherman Family and Boat Owned by Subdistrict 2022

| Kecamatan Subdistrict | Rumah Tangga Nelayan Fisherman Family (Orang/People) | Perahu/ Kapal Boat/Ship | Produksi (ton) Production (ton) |
|--------------------------|--|----------------------------|------------------------------------|
| (1) | (2) | (3) | (4) |
| Kencong | 437 | 147 | 232,35 |
| Gumukmas | 587 | 293 | 509,63 |
| Puger | 10 312 | 1 932 | 10 689,49 |
| Ambulu | 927 | 381 | 1 860,43 |
| Tempurejo | 103 | 66 | 102,60 |
| Kabupaten Jember | 12 366 | 2 819 | 13 394,50 |

Sumber/Source : Dinas Perikanan Kabupaten Jember / Department of Fisheries Regency of Jember

Tabel
Table 5.6.9

Produksi dan Nilai Produksi Ikan Laut Menurut Jenisnya 2022
The Production and Production Value of Sea Fish By Type 2022

| Jenis Ikan Type of Fish | Produksi Production (Ton) | Nilai Produksi Production Value (000 Rp) |
|----------------------------|---------------------------------|---|
| (1) | (2) | (3) |
| Manyung | 445,60 | 6 684 000 |
| Bang...bangan | - | - |
| Kerapu | 138,20 | 4 837 000 |
| Kakap | 54,30 | 1 900 500 |
| Cucut | - | - |
| Pari | 29,20 | 438 000 |
| Bawal Hitam | 18,80 | 752 000 |
| Bawal Putih | - | - |
| Layang | 1 640,00 | 16 400 000 |
| Belanak | - | - |
| Julung...julung | - | - |
| Teri | - | - |
| Tembang | - | - |
| Lemuru | 7 862,90 | 62 903 200 |
| Kembung | 208,60 | 4 172 000 |
| Tengiri | 99,50 | 5 970 000 |
| Layur | 61,20 | 1 530 000 |
| Tuna | - | - |
| Cakalang | 215,70 | 4 529 700 |
| Tongkol | 1 235,70 | 22 242 600 |
| Udang Rebon | 52,30 | 3 138 000 |
| Cumi...cumi | 12,50 | 562 500 |
| Lain...lain | 1 320,00 | 26 659 600 |
| Kabupaten Jember | 13 394,50 | 162 719 100 |

Sumber/Source : Dinas Perikanan Kabupaten Jember / Department of Fisheries Regency of Jember

Tabel
Table 5.6.10

Banyaknya Rumah Tangga Budidaya Ikan Menurut Kecamatan Dan Jenis Budidaya 2022
The Number of Family of Fishery by Subdistrict And Type of Breeding 2022

| Kecamatan Subdistrict | Kolam Fishpond | Mina Padi | Keramba | Longyam | KPI | Tambak Embankment |
|--------------------------|-------------------|------------|----------|----------|------------|----------------------|
| (1) | (2) | (3) | (4) | (5) | (6) | (7) |
| Kencong | 155 | - | - | - | 112 | - |
| Gumukmas | 219 | - | - | - | 18 | 65 |
| Puger | 164 | - | - | - | 6 | 5 |
| Wuluhan | 97 | - | - | - | 9 | - |
| Ambulu | 65 | - | - | - | 6 | 2 |
| Tempurejo | 31 | - | - | - | 1 | - |
| Silo | 48 | 9 | - | - | 1 | - |
| Mayang | 23 | 2 | - | - | 1 | - |
| Mumbulsari | 98 | - | - | - | 3 | - |
| Jenggawah | 72 | - | - | - | 1 | - |
| Ajung | 68 | - | - | - | 2 | - |
| Rambipuji | 72 | 3 | - | - | 29 | - |
| Balung | 68 | 2 | - | - | 10 | - |
| Umbulsari | 368 | - | - | - | 44 | - |
| Semboro | 214 | - | - | - | 48 | - |
| Jombang | 176 | - | - | - | 17 | - |
| Sumberbaru | 138 | - | - | - | 25 | - |
| Tanggul | 402 | - | - | - | 43 | - |
| Bangsalsari | 256 | - | - | - | 109 | - |
| Panti | 44 | 3 | - | - | 4 | - |
| Sukorambi | 42 | - | - | - | 1 | - |
| Arjasa | 18 | - | - | - | 2 | - |
| Pakusari | 20 | - | - | - | 1 | - |
| Kalisat | 131 | 46 | - | - | 12 | - |
| Ledokombo | 20 | 40 | - | - | 7 | - |
| Sumberjambe | 56 | 7 | - | - | 2 | - |
| Sukowono | 62 | - | - | - | 1 | - |
| Jelbuk | 17 | - | - | - | - | - |
| Kaliwates | 28 | - | - | - | 1 | - |
| Sumbersari | 24 | - | - | - | 1 | - |
| Patrang | 20 | - | - | - | 1 | - |
| Kabupaten Jember | 3 216 | 112 | - | - | 518 | 72 |

Sumber/Source : Dinas Perikanan Kabupaten Jember / Department of Fisheries Regency of Jember

Tabel
Table 5.6.11

Luas Areal Budidaya Ikan Menurut Kecamatan dan Jenis Budidaya 2022
Fish Culture Areas by Subdistricts and Type of Breeding 2022

| Kecamatan Subdistrict | Kolam Fishpond (Ha) | Mina Padi (Ha) | Keramba (Unit) | Longyam (Ha) | KPI (Unit) | Tambak Embankment (Ha) |
|--------------------------|---------------------------|-------------------|-------------------|-----------------|---------------|------------------------------|
| (1) | (2) | (3) | (4) | (5) | (6) | (7) |
| Kencong | 25,15 | - | - | - | 69 | - |
| Gumukmas | 64,87 | - | - | - | 22 | 158,05 |
| Puger | 51,54 | - | - | - | 9 | 22,15 |
| Wuluhan | 4,20 | - | - | - | 73 | - |
| Ambulu | 4,48 | - | - | - | 5 | 18,05 |
| Tempurejo | 2,95 | - | - | - | 1 | - |
| Silo | 1,95 | 1,01 | - | - | 4 | - |
| Mayang | 2,15 | 0,42 | - | - | 8 | - |
| Mumbulsari | 2,55 | - | - | - | 2 | - |
| Jenggawah | 0,97 | - | - | - | 4 | - |
| Ajung | 1,09 | - | - | - | 3 | - |
| Rambipuji | 1,25 | 0,52 | - | - | 21 | - |
| Balung | 4,51 | 0,25 | - | - | 12 | - |
| Umbulsari | 39,75 | - | - | - | 45 | - |
| Semboro | 21,73 | - | - | - | 36 | - |
| Jombang | 20,25 | - | - | - | 22 | - |
| Sumberbaru | 9,85 | - | - | - | 16 | - |
| Tanggul | 19,25 | - | - | - | 53 | - |
| Bangsalsari | 19,55 | - | - | - | 186 | - |
| Panti | 2,55 | 0,25 | - | - | 2 | - |
| Sukorambi | 1,15 | - | - | - | 1 | - |
| Arjasa | 0,49 | - | - | - | 1 | - |
| Pakusari | 1,30 | - | - | - | 1 | - |
| Kalisat | 2,23 | 17,27 | - | - | 7 | - |
| Ledokombo | 2,70 | 12,75 | - | - | 5 | - |
| Sumberjambe | 1,75 | 1,38 | - | - | 3 | - |
| Sukowono | 2,22 | - | - | - | 2 | - |
| Jelbuk | 0,12 | - | - | - | - | - |
| Kaliwates | 2,76 | - | - | - | 1 | - |
| Sumbersari | 2,45 | - | - | - | 1 | - |
| Patrang | 1,66 | - | - | - | 1 | - |
| Kabupaten Jember | 319,42 | 33,85 | - | - | 616 | 198,25 |

Sumber/Source : Dinas Perikanan Kabupaten Jember / Department of Fisheries Regency of Jember

Tabel
Table 5.6.12

**Produksi dan Nilai Produksi Budidaya Perikanan Air Tawar Menurut Jenis
Produksi dan Jenis Perairan 2022**
*The Production and Production Value of Fresh Water Fishery by Type
Production and Type of Water 2022*

| Jenis Produksi Type of Product | Budidaya / Breeding | | Sungai/ River | |
|-----------------------------------|---------------------------------|-------------------------|---------------------------------|-------------------------|
| | Produksi Production (Ton) | Nilai Value (000 Rp) | Produksi Production (Ton) | Nilai Value (000 Rp) |
| (1) | (2) | (3) | (4) | (5) |
| Ikan Mas / Gold Fish | 31,70 | 792 500 | - | - |
| Ikan Nila / Nila Fish | 569,70 | 12 755 050 | - | - |
| Ikan Gurami / Gurami Fish | 2 742,90 | 85 206 200 | - | - |
| Ikan Lele / Cat Fish | 8 529,60 | 126 815 800 | - | - |
| Ikan Tawes / Tawes Fish | 24,30 | 388 800 | - | - |
| Ikan Mujair / Mujair Fish | - | - | - | - |
| Ikan Gabus / Gabus Fish | - | - | - | - |
| Ikan Wader / Wader Fish | - | - | - | - |
| Ikan Lobster Air Tawar / Lobster | - | - | - | - |
| Sidat / Sidat | - | - | - | - |
| Ikan Lain...lain / Other Fish | - | - | - | - |
| Udang Vanamae/ Vanamae Shrimp | - | - | - | - |
| Ikan Bandeng / Milk Fish | - | - | - | - |
| Udang Putih / Whith Shrimp | - | - | - | - |
| Udang Lain / Other Shrimp | - | - | - | - |
| Kabupaten Jember | 11 898,20 | 225 958 350 | - | - |

Sumber/Source : Dinas Perikanan Kabupaten Jember / Department of Fisheries Regency of Jember

Lanjutan Tabel/Continued Table 5.6.12

| Jenis Produksi Type of Product | Rawa/Swamp | | Jumlah/Total | |
|-----------------------------------|---------------------------------|-------------------------|---------------------------------|-------------------------|
| | Produksi Production (Ton) | Nilai Value (000 Rp) | Produksi Production (Ton) | Nilai Value (000 Rp) |
| (1) | (2) | (3) | (4) | (5) |
| Ikan Mas / Gold Fish | - | - | 31,70 | 792 500 |
| Ikan Nila / Nila Fish | - | - | 569,70 | 12 755 050 |
| Ikan Gurami / Gurami Fish | - | - | 2 742,90 | 85 206 200 |
| Ikan Lele / Cat Fish | - | - | 8 529,60 | 126 815 800 |
| Ikan Tawes / Tawes Fish | - | - | 24,30 | 388 800 |
| Ikan Mujair / Mujair Fish | - | - | - | - |
| Ikan Gabus / Gabus Fish | - | - | - | - |
| Ikan Wader / Wader Fish | - | - | - | - |
| Ikan Lobster Air Tawar / Lobster | - | - | - | - |
| Sidat / Sidat | - | - | - | - |
| Ikan Lain...lain / Other Fish | - | - | - | - |
| Udang Vanamae/ Vanamae Shrimp | - | - | - | - |
| Ikan Bandeng / Milk Fish | - | - | - | - |
| Udang Putih / Whith Shrimp | - | - | - | - |
| Udang Lain / Other Shrimp | - | - | - | - |
| Kabupaten Jember | - | - | 11 898,20 | 225 958 350 |

Sumber/Source : Dinas Perikanan Kabupaten Jember / Department of Fisheries Regency of Jember

Tabel
Table 5.6.13

Luas Area Budidaya dan Produksi Ikan AirTawar Menurut Kecamatan dan Jenisnya 2022
Fish Culture Areas and Production of Fresh Water Fishery by Subdistricts and By Type 2022

| Kecamatan Subdistrict | Luas Area(Ha) /Culture Areas (Ha) | | | | |
|--------------------------|-----------------------------------|--------------|--------------|---------------|-----------------|
| | Gurami | Tombro | Nila/Mujair | Lele | Udang Shrimp |
| (1) | (2) | (3) | (4) | (5) | (6) |
| Kencong | 7,21 | 2,12 | 8,21 | 10,22 | - |
| Gumukmas | 14,25 | 12,21 | 26,19 | 12,45 | 158,31 |
| Puger | 5,78 | 1,65 | 8,75 | 35,25 | 22,76 |
| Wuluhan | 1,30 | 0,10 | 0,23 | 2,67 | - |
| Ambulu | 0,75 | 0,03 | 0,13 | 3,50 | 17,18 |
| Tempurejo | 0,90 | 0,25 | 0,25 | 1,55 | - |
| Silo | 0,02 | 1,02 | 0,75 | 0,32 | - |
| Mayang | 0,06 | 0,57 | 0,45 | 1,10 | - |
| Mumbulsari | 0,22 | 0,25 | 1,01 | 1,13 | - |
| Jenggawah | 0,09 | 0,06 | 0,09 | 0,72 | - |
| Ajung | 0,10 | 0,03 | 0,07 | 0,80 | - |
| Rambipuji | 0,51 | 0,25 | 0,15 | 0,32 | - |
| Balung | 0,72 | 0,04 | 0,24 | 3,51 | - |
| Umbulsari | 6,90 | 1,25 | 1,55 | 28,76 | - |
| Semboro | 8,95 | 0,40 | 0,98 | 10,97 | - |
| Jombang | 3,78 | 0,25 | 2,35 | 8,20 | - |
| Sumberbaru | 1,10 | 2,21 | 1,92 | 4,62 | - |
| Tanggul | 8,75 | 0,56 | 2,97 | 6,79 | - |
| Bangsalsari | 12,93 | 0,22 | 0,13 | 6,25 | - |
| Panti | 0,41 | 0,15 | 0,30 | 1,71 | - |
| Sukorambi | 0,05 | 0,25 | 0,19 | 0,56 | - |
| Arjasa | 0,06 | 0,01 | 0,05 | 0,37 | - |
| Pakusari | 0,05 | 0,34 | 0,40 | 0,50 | - |
| Kalisat | 0,05 | 0,55 | 1,06 | 0,67 | - |
| Ledokombo | 0,08 | 1,56 | 0,91 | 0,15 | - |
| Sumberjambe | 0,02 | 0,60 | 0,43 | 0,65 | - |
| Sukowono | 0,02 | 1,35 | 0,51 | 0,35 | - |
| Jelbuk | 0,01 | 0,02 | 0,04 | 0,05 | - |
| Kaliwates | 0,63 | 0,02 | 0,58 | 1,58 | - |
| Sumbersari | 1,04 | 0,35 | 0,50 | 0,58 | - |
| Patrang | 0,10 | 0,45 | 0,70 | 0,39 | - |
| Kabupaten Jember | 76,84 | 29,12 | 62,09 | 146,69 | 198,25 |

Sumber/Source : Dinas Perikanan Kabupaten Jember / Department of Fisheries Regency of Jember

Lanjutan Tabel/Continued Table 5.6.13

| Kecamatan Subdistrict | Produksi (ton) /Production (ton) | | | | |
|--------------------------|----------------------------------|--------------|---------------|-----------------|-----------------|
| | Gurami | Tombro | Nila/Mujair | Lele | Udang Shrimp |
| (1) | (2) | (3) | (4) | (5) | (6) |
| Kencong | 167,95 | 3,75 | 42,25 | 975,75 | - |
| Gumukmas | 183,50 | 3,45 | 195,35 | 1 255,50 | 1 350,50 |
| Puger | 78,15 | 1,95 | 191,26 | 1 415,75 | 98,80 |
| Wuluhan | 19,75 | 0,57 | 1,78 | 99,75 | - |
| Ambulu | 12,80 | 1,85 | 1,25 | 215,65 | 47,20 |
| Tempurejo | 10,25 | 1,21 | 8,35 | 58,25 | - |
| Silo | 0,54 | 2,10 | 1,32 | 1,95 | - |
| Mayang | 0,62 | 0,50 | 4,10 | 52,85 | - |
| Mumbulsari | 4,75 | 0,30 | 8,95 | 83,25 | - |
| Jenggawah | 0,96 | 0,21 | 0,88 | 9,71 | - |
| Ajung | 0,57 | 0,65 | 1,75 | 10,20 | - |
| Rambipuji | 7,78 | 0,05 | 2,55 | 25,25 | - |
| Balung | 8,25 | 0,20 | 0,95 | 65,20 | - |
| Umbulsari | 475,45 | 0,25 | 11,75 | 1 272,25 | - |
| Sembo | 665,23 | 0,10 | 4,10 | 957,25 | - |
| Jombang | 385,11 | 0,25 | 41,25 | 574,12 | - |
| Sumberbaru | 78,45 | 2,12 | 17,52 | 394,15 | - |
| Tanggul | 244,43 | 0,11 | 20,55 | 602,12 | - |
| Bangsalsari | 387,55 | 0,50 | 1,25 | 391,50 | - |
| Panti | 1,72 | 0,05 | 0,59 | 42,72 | - |
| Sukorambi | 0,28 | 0,40 | 0,64 | 2,50 | - |
| Arjasa | 0,20 | 0,20 | 0,55 | 1,21 | - |
| Pakusari | 0,65 | 0,27 | 0,62 | 1,50 | - |
| Kalisat | 0,35 | 2,50 | 2,95 | 1,35 | - |
| Ledokombo | 0,15 | 2,05 | 0,97 | 2,10 | - |
| Sumberjambe | 1,25 | 0,67 | 0,59 | 1,12 | - |
| Sukowono | 0,52 | 0,52 | 0,55 | 0,55 | - |
| Jelbuk | 0,44 | 0,51 | 0,53 | 1,50 | - |
| Kaliwates | 1,34 | 0,50 | 0,70 | 5,30 | - |
| Sumbersari | 3,16 | 0,16 | 0,40 | 4,50 | - |
| Patrang | 0,75 | 0,55 | 0,25 | 5,00 | - |
| Kabupaten Jember | 2 742,90 | 28,50 | 566,50 | 8 529,80 | 1 496,50 |

Sumber/Source : Dinas Perikanan Kabupaten Jember / Department of Fisheries Regency of Jember

Tabel
Table 5.6.14

**Banyaknya Produksi Hasil Pengolahan Perikanan Menurut Kecamatan
Produsen dan Jenis Hasil Pengolahan 2021**
*The Production of Fish Product by Subdistrict Producer and Type of Product
2021*

| Kecamatan Subdistrict | Ikan Kering Droed Fish | Ikan Pindang Preserved Fish | Asapan Fogged | Terasi | Kerupuk Chips | Tepung Ikan Fish Powder |
|--------------------------|---------------------------|-----------------------------------|------------------|------------------|------------------|----------------------------|
| (1) | (2) | (3) | (4) | (5) | (6) | (7) |
| Kencong | - | 19 939,62 | 26 109,38 | - | - | - |
| Gumukmas | - | 129 607,55 | - | - | - | - |
| Puger | 152 751,24 | 358 913,22 | 15 358,46 | 13 358,45 | - | - |
| Ambulu | 47 734,76 | 179 456,61 | 18 430,15 | 12 523,55 | - | - |
| Kabupaten Jember | 200 486,00 | 687 917,00 | 59 898,00 | 25 882,00 | - | - |

Sumber/Source : Dinas Perikanan Kabupaten Jember / Department of Fisheries Regency of Jember

2022

Industri, Pertambangan, dan Energi

Industry, Mining, and Energy

06



Jumlah Pelanggan dan Air yang Disalurkan PDAM, 2018–2021

2018

Pelanggan
36.458 orang
Air yang disalurkan
7.374.438 m³

2019

Pelanggan
39.447 orang
Air yang disalurkan
7.701.715 m³

2020

Pelanggan
44.268 orang
Air yang disalurkan
7.587.362 m³

2021

Pelanggan
43.413 orang
Air yang disalurkan
7.441.855 m³

PENJELASAN TEKNIS

1. Kebutuhan air minum di sebagian wilayah Kabupaten Jember disuplai oleh Perusahaan Daerah Air Minum (PDAM) sehingga data tentang produksi dan pelanggan air minum bersumber pada PDAM Kabupaten Jember.
2. Jember yang sebagian besar listriknya disuplai oleh Perusahaan Listrik Negara (PLN). Otomatis data tentang jumlah pelanggan dan produksi listrik yang dibangkitkan maupun yang disalurkan bersumber pada PT. PLN (Persero) Distribusi Jawa Timur Area Pelayanan dan Jaringan Jember.

TECHNICAL NOTES

1. *The need of drinking water in some part of Jember Regency is supplied by Drinking Water Local Company (PDAM) so that the data of production and customer is obtained from PDAM of Jember Regency.*
2. *So as to the the need of electricity in Jember Regency State Electric Company (PLN) supplies the most. The data of customer and electric production both powered and distributed are of course obtained from PT. PLN (Persero) Distribution of East Java Service and Network Area of Jember.*

ULASAN**Listrik**

Sampai akhir tahun 2020 PT. PLN (Persero) memiliki jumlah pelanggan sebesar 1 089 686 pelanggan. Sebagian besar pelanggan merupakan layanan khusus (1 116 67 persen) berikutnya usaha (11 51 persen) selebihnya untuk industri penerangan jalan sosial rumah tangga dan kantor pemerintahan. Jumlah energi listrik yang terjual selama tahun 2022 sebesar 1 755 617 717 kWh.

Air Minum

Pada tahun 2022 pelanggan PDAM Kabupaten Jember mencapai 43 654 orang naik sebesar 0 56 persen dari tahun sebelumnya. Air minum yang disalurkan ke rumah tempat tinggal sebesar 79 58 persen. Demikian juga dengan perkembangan nilai produksi air minum mengalami penurunan sebesar 1 75 persen dibandingkan tahun sebelumnya.

DESCRIPTION**Electricity**

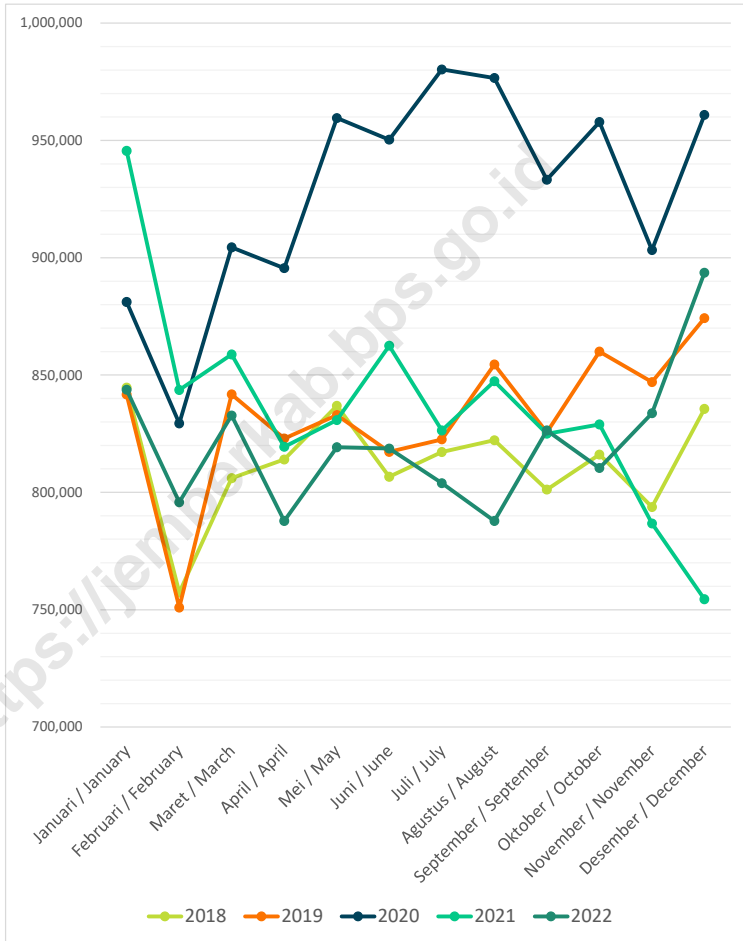
Until the end of 2022 PT. PLN (Persero) has a number of customers amounted to 1 089 686 customers. Most customers are JBST (1116 67 percents) followed by the rest of the business (11 51 percents) industry street lighting social household and government office. The amount of electric energy sold during 2022 amounted to 1 755 617 717 kWh.

Drinking Water

In 2022 customers of The Local Water Company of Jember Regency reached 43 654 people an increase of 0 56 percent from the previous year. As a minimum water supplied to residential homes by 79 58 percent. Likewise the development of drinking water value decreased by 1 75 percent compared to the previous year.

Gambar 6.1
Figures

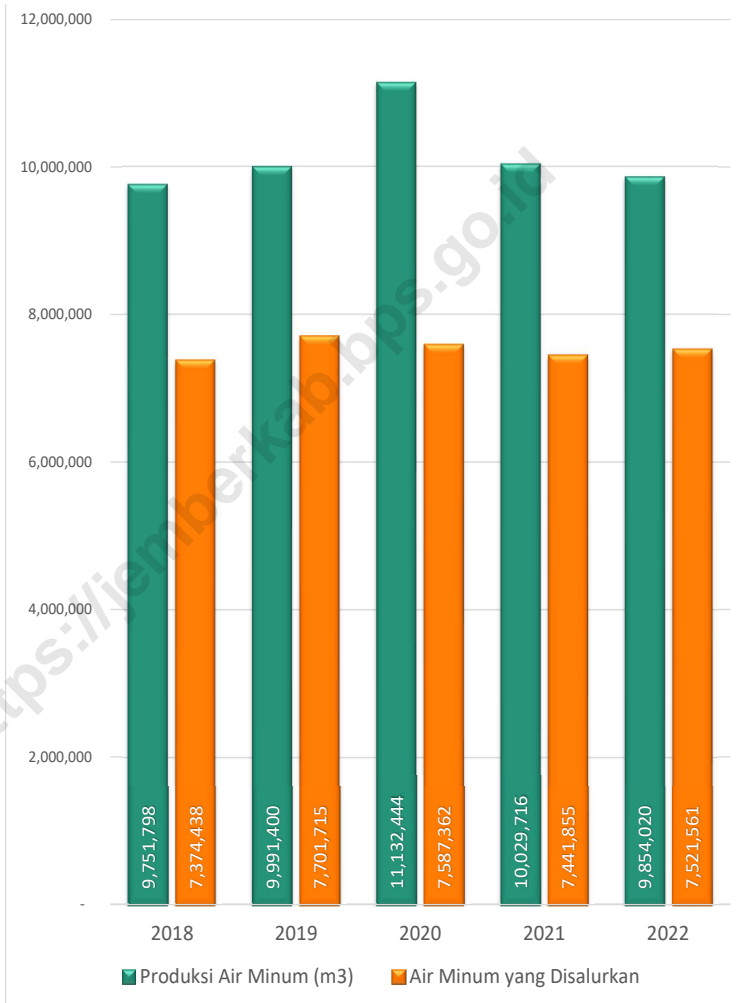
Perkembangan Produksi Air (m³) menurut Bulan 2018-2022
The Development Producing of Drinking Water (m³) of PDAM by Month 2018-2022



Sumber/Source : PDAM Kabupaten Jember/PDAM Regency of Jember
 PDAM = Perusahaan Daerah Air Minum (Drinking Water Local Company)

Gambar 6.2
Figures

Perkembangan Produksi Air dan Air Minum yang Disalurkan PDAM Melalui Pipa 2018-2022
The Development of Production of Drinking Water and Water Distributed by PDAM Trough Pipes 2018-2022



Sumber/Source : PDAM Kabupaten Jember/PDAM Regency of Jember
PDAM = Perusahaan Daerah Air Minum (Drinking Water Local Company)

Tabel
Table 6.1

Daya Terpasang Produksi dan Distribusi Listrik PT. PLN (Persero) pada Cabang/Ranting PLN Menurut Kecamatan di Kabupaten Jember 2022
Installed Electricity Power Production and Distribution of PT. PLN (Persero) at PLN Branch by Subdistrict in Jember Regency 2022

| Kecamatan Subdistrict | Daya Terpasang Installed Electricity Power (KWh) | Produksi Listrik Electricity Production (KWh) | Listrik Terjual Electricity Sold (KWh) | Susut/Hilang Shrinkage/Lost (KWh) |
|--------------------------|---|---|--|---|
| (1) | (2) | (3) | (4) | (5) |
| ULP JEMBER KOTA | ... | ... | ... | ... |
| ULP KALISAT | ... | ... | ... | ... |
| ULP RAMBIPUJI | ... | ... | ... | ... |
| ULP TANGGUL | ... | ... | ... | ... |
| ULP KENCONG | ... | ... | ... | ... |
| ULP AMBULU | ... | ... | ... | ... |

Sumber/Souce: PT PLN (Persero) Unit Induk Distribusi Jawa Timur - Unit Pelaksana Pelayanan Pelanggan (UP3) Jember/
 PT PLN (Persero) Distribution Master Unit of East Java - Customer Service Implementing Unit of Jember

Catatan:

*Terdapat Unit ULP dengan kecamatan yang berisikan

1. ULP JEMBER KOTA

- AJUNG
 - ARJASA
 - JELBUK
 - KALIWATES
 - MAYANG
 - PAKUSARI
 - PATRANG
 - SUKORAMBI
 - SUMBERSARI

2. ULP KALISAT

- KALISAT
 - LEDOKOMBO
 - MAYANG
 - PAKUSARI
 - SILO
 - SUKOWONO
 - SUMBERJAMBE
 - MUMBULSARI

3. ULP RAMBIPUJI

- AJUNG
 - BALUNG
 - BANGSALSARI
 - KALIWATES
 - PANTI
 - RAMBIPUJI
 - SUKORAMBI
 - TANGGUL
 - UMBULSARI
 - WULUHAN

4. ULP RAMBIPUJI

- BANGSALSARI
 - JOMBANG
 - KENCONG
 - SEMBORO
 - SUMBERBARU
 - TANGGUL
 - UMBULSARI

5. ULP KENCONG

- GUMUK MAS
 - JOMBANG
 - KENCONG
 - PUGER
 - UMBULSARI

6. ULP AMBULU

- AJUNG
 - AMBULI
 - BALUNG
 - JENGGAWAH
 - MUMBULSARI
 - TEMPUREJO
 - WULUHAN

Tabel 6.2 Jumlah Pelanggan Listrik Menurut Kecamatan 2018–2022
Table 6.2 Number of Electricity Customers by Subdistrict 2018–2022

| Kecamatan Subdistrict | 2018 | 2019 | 2020 | 2021 | 2022 |
|--------------------------|------|----------------|----------------|----------------|------|
| (1) | (2) | (3) | (4) | (5) | (6) |
| Kencong | ... | 20 758 | 21 088 | 21 480 | ... |
| Gumukmas | ... | 24 231 | 24 594 | 25 072 | ... |
| Puger | ... | 35 353 | 36 019 | 36 671 | ... |
| Wuluhan | ... | 36 191 | 37 007 | 37 744 | ... |
| Ambulu | ... | 34 712 | 34 987 | 35 761 | ... |
| Tempurejo | ... | 20 440 | 20 945 | 21 432 | ... |
| Silo | ... | 26 397 | 27 063 | 27 641 | ... |
| Mayang | ... | 12 981 | 13 273 | 13 523 | ... |
| Mumbulsari | ... | 15 991 | 16 428 | 16 810 | ... |
| Jenggawah | ... | 23 570 | 24 135 | 24 783 | ... |
| Ajung | ... | 23 435 | 23 823 | 24 726 | ... |
| Rambipuji | ... | 25 116 | 25 768 | 26 580 | ... |
| Balung | ... | 23 579 | 24 096 | 24 752 | ... |
| Umbulsari | ... | 21 675 | 22 229 | 22 778 | ... |
| Semoro | ... | 10 596 | 14 181 | 14 518 | ... |
| Jombang | ... | 16 176 | 16 590 | 16 995 | ... |
| Sumberbaru | ... | 25 366 | 26 350 | 27 107 | ... |
| Tanggul | ... | 27 369 | 24 762 | 25 413 | ... |
| Bangsalsari | ... | 30 250 | 31 081 | 32 038 | ... |
| Panti | ... | 15 878 | 16 549 | 17 140 | ... |
| Sukorambi | ... | 12 925 | 13 455 | 13 908 | ... |
| Arjasa | ... | 10 751 | 11 176 | 11 514 | ... |
| Pakusari | ... | 12 553 | 12 760 | 13 100 | ... |
| Kalisat | ... | 21 086 | 21 666 | 22 107 | ... |
| Ledokombo | ... | 17 266 | 17 563 | 17 998 | ... |
| Sumberjambe | ... | 14 441 | 14 872 | 15 127 | ... |
| Sukowono | ... | 15 042 | 15 472 | 15 816 | ... |
| Jelbuk | ... | 6 840 | 7 277 | 7 595 | ... |
| Kaliwates | ... | 45 729 | 46 951 | 48 378 | ... |
| Sumbersari | ... | 48 980 | 51 248 | 53 528 | ... |
| Patrang | ... | 30 072 | 31 571 | 32 793 | ... |
| Kabupaten Jember | ... | 705 749 | 724 979 | 744 828 | ... |

Sumber/Source: PT PLN (Persero) Unit Induk Distribusi Jawa Timur - Unit Pelaksana Pelayanan Pelanggan (UP3) Jember/
 PT PLN (Persero) Distribution Master Unit of East Java - Customer Service Implementing Unit of Jember

Tabel
Table 6.3**Jumlah Pelanggan dan Air yang Disalurkan Menurut Kecamatan 2022**
Number of Customers and Distributed Water by Subdistrict 2022

| Kecamatan Subdistrict | Pelanggan Number of Customers | Air Disalurkan Distributed Water (m ³) | Nilai Value (Rp) |
|--------------------------|----------------------------------|--|------------------------|
| (1) | (2) | (3) | (4) |
| Kencong | | | |
| Gumukmas | | | |
| Puger | 3 208 | 427 824 | 2 401 469 |
| Wuluhan | | | |
| Ambulu | | | |
| Tempurejo | | | |
| Silo | | | |
| Mayang | | | |
| Mumbulsari | 303 | 40 900 | 231 459 |
| Jenggawah | | | |
| Ajung | | | |
| Rambipuji | 814 | 126 081 | 747 742 |
| Balung | 167 | 9 936 | 66 593 |
| Umbulsari | | | |
| Semboro | | | |
| Jombang | | | |
| Sumberbaru | | | |
| Tanggul | 611 | 43 466 | 331 801 |
| Bangsalsari | | | |
| Panti | 664 | 46 627 | 307 034 |
| Sukorambi | 166 | 28 608 | 163 552 |
| Arjasa | 131 | 22 293 | 115 410 |
| Pakusari | 326 | 35 885 | 186 160 |
| Kalisat | | | |
| Ledokombo | | | |
| Sumberjambe | | | |
| Sukowono | | | |
| Jelbuk | 497 | 71 335 | 405 469 |
| Kaliwates | 15 421 | 2 820 867 | 17 224 040 |
| Sumbersari | 11 976 | 1 889 859 | 11 775 191 |
| Patrang | 9 370 | 1 957 880 | 11 511 386 |
| Kabupaten Jember | 43 654 | 7 521 561 | 45 467 306 |

Sumber/Source: PDAM Kabupaten Jember/PDAM Regency of Jember

PDAM = Perusahaan Daerah Air Minum (Drinking Water Local Company)

Tabel
Table 6.4

Perkembangan Pelanggan dan Daya Terpasang Listrik PLN Menurut Jenis Tarif dan Penggunaan di Kabupaten Jember 2021-2022
The Development of Customer and Power Installed by PLN by Type of Price and The Usage in Jember Regency 2021-2022

| Jenis Tarif Type of Price | Penggunaan/ Usage | 2021 | | 2022 | |
|------------------------------|--|-----------------------|----------------------|-----------------------|----------------------|
| | | Pelanggan Customer | KVA | Pelanggan Customer | KVA |
| (1) | (2) | (3) | (4) | (5) | (6) |
| S1 | Rumah tangga kecil/ <i>Small Household</i> | - | - | - | - |
| R | Rumah tangga/ <i>Household</i> | 988 140 | 715 702 6 | 1 011 891 | 742 726 6 |
| P | Kantor/ <i>Office</i> | 1 475 | -16 131 803 | 1 499 | 12 515 |
| S | Sosial/ <i>Social</i> | 30 349 | 66 286 25 | 31 478 | 72 051 7 |
| B | Bisnis/ <i>Enterprise</i> | 34 817 | 152 723 05 | 38 825 | 165 447 4 |
| I | Industri/ <i>Industry</i> | 602 | 170 430 25 | 653 | 185 438 25 |
| P3 | Penerangan Jalan/ <i>Street Lighting</i> | 4 796 | 16 159 955 | 4 975 | 16 412 655 |
| L | Layanan Khusus/ <i>JBST</i> | 30 | 163 9 | 365 | 574 6 |
| Kabupaten Jember | | 1 060 209 | 1 133 457 605 | 1 089 686 | 1 195 166 455 |

Sumber/Source : PT PLN (Persero) Unit Induk Distribusi Jawa Timur - Unit Pelaksana Pelayanan Pelanggan (UP3) Jember/
 PT PLN (Persero) Distribution Master Unit of East Java - Customer Service Implementing Unit of Jember

Tabel
Table 6.5

**Perkembangan Pelanggan dan kWh Terjual Listrik PLN
Menurut Jenis Tarif dan Penggunaan di Kabupaten
Jember 2021-2022**

*The Development of Customer and kWh Sold by PLN by Type
of Price and The Usage in Jember Regency 2021-2022*

| Jenis Tarif Type of Price | Penggunaan/ Usage | 2021 | | 2022 | |
|------------------------------|-------------------------------------|-----------------------|----------------------|-----------------------|----------------------|
| | | Pelanggan Customer | kWh | Pelanggan Customer | kWh |
| (1) | (2) | (3) | (4) | (5) | (6) |
| S1 | Rumah tangga kecil/ Small Household | - | - | - | - |
| R | Rumah tangga/Household | 988 140 | 1 033 178 554 | 1 011 891 | 1 016 778 993 |
| P | Kantor/ Office | 1 475 | 17 794 037 | 1 499 | 18 671 490 |
| S2 | Sosial/ Social | 30 349 | 82 922 848 | 31 478 | 94 869 360 5 |
| B | Usaha/ Enterprise | 34 817 | 191 571 450 | 38 825 | 209 027 761 9 |
| I | Industri/ Industry | 602 | 339 369 243 6 | 653 | 374 643 328 4 |
| P3 | Penerangan Jalan/ Street Lighting | 4 796 | 43 172 191 14 | 4 975 | 40 328 552 98 |
| L | Layanan Khusus/ JBST | 30 | 868 498 057 | 365 | 1 298 229 945 |
| Kabupaten Jember | | 1 060 209 | 1 708 876 821 | 1 089 686 | 1 755 617 717 |

Sumber/Source : PT PLN (Persero) Unit Induk Distribusi Jawa Timur - Unit Pelaksana Pelayanan Pelanggan (UP3) Jember/
PT PLN (Persero) Distribution Master Unit of East Java - Customer Service Implementing Unit of Jember

Tabel
Table 6.6

**Perkembangan kWh Dibangkitkan kWh Dijual Nilai
Produksi dan Harga Rata-Rata Listrik di Kabupaten
Jember 2019-2022**
*The Development of kWh Generated kWh Sold Production
Value and Average Price of Electricity in Jember Regency
2019-2022*

| Uraian Description | 2019 | 2020 | 2021 | 2022 |
|--|-------------------|-------------------|-------------------|-------------------|
| (1) | (3) | (4) | (5) | (6) |
| kWh Dibangkitkan <i>kWh Generated</i> | 1 572 614 137 | 1 715 898 240 | 1 860 888 628 | 1 932 504 180 |
| kWh Dijual <i>kWh Sold</i> | 1 434 672 190 | 1 623 938 541 | 1 708 876 822 | 1 755 617 717 |
| Nilai Produksi (Rp) <i>Production Value</i> | 1 344 399 383 946 | 1 283 908 385 027 | 1 447 795 999 807 | 1 689 991 392 901 |
| Harga Rata-rata (Rp) <i>Average Price</i> | 937 | 791 | 847 | 963 |

Sumber/Source : PT PLN (Persero) Unit Induk Distribusi Jawa Timur - Unit Pelaksana Pelayanan Pelanggan (UP3) Jember/
PT PLN (Persero) Distribution Master Unit of East Java - Customer Service Implementing Unit of Jember

Tabel
Table 6.7**Perkembangan Produksi Air Minum (m³) PDAM Menurut Bulan Tahun 2018-2022**
The Development of Production of Drinking Water (m³) of PDAM by Month 2018-2022

| Bulan Month | 2018 | 2019 | 2020 | 2021 | 2022 |
|-------------------------|------------------|------------------|-------------------|-------------------|------------------|
| (1) | (2) | (3) | (4) | (5) | (6) |
| Januari/January | 844 666 | 841 694 | 881 168 | 945 531 | 843 762 |
| Februari/February | 757 338 | 750 907 | 829 375 | 843 629 | 795 803 |
| Maret/March | 806 019 | 841 762 | 904 426 | 858 762 | 832 800 |
| April/April | 814 034 | 822 941 | 895 560 | 819 416 | 787 840 |
| Mei/May | 836 969 | 832 958 | 959 553 | 830 854 | 819 204 |
| Juni/June | 806 627 | 817 252 | 950 314 | 862 534 | 818 715 |
| Juli/July | 817 233 | 822 564 | 980 257 | 826 384 | 803 958 |
| Agustus/August | 822 236 | 854 545 | 976 597 | 847 380 | 787 851 |
| September/September | 801 151 | 825 592 | 933 268 | 824 990 | 826 355 |
| Oktober/October | 816 154 | 859 974 | 957 838 | 829 006 | 810 391 |
| November/November | 793 750 | 846 986 | 903 250 | 786 777 | 833 729 |
| Desember/December | 835 621 | 874 225 | 960 838 | 754 453 | 893 612 |
| Kabupaten Jember | 9 751 798 | 9 991 400 | 11 132 444 | 10 029 716 | 9 854 020 |

Sumber/Source : PDAM Kabupaten Jember/PDAM Regency of Jember

PDAM = Perusahaan Daerah Air Minum (Drinking Water Local Company)

Tabel
Table 6.8**Perkembangan Pelanggan PDAM Menurut Jenis Pelanggan 2018-2022**
The Development of PDAM Customer by Type 2018-2022

| Jenis Pelanggan <i>Customer by Type</i> | 2018 | 2019 | 2020 | 2021 | 2022 |
|---|---------------|---------------|---------------|---------------|---------------|
| (1) | (2) | (3) | (4) | (5) | (6) |
| Rumah Tangga/ <i>Household</i> | 31 166 | 34 083 | 38 914 | 38 133 | 38 141 |
| Niaga dan Industri/ <i>Trade and Industry</i> | 4 409 | 4 450 | 4 430 | 4 366 | 4 589 |
| Sosial/ <i>Social</i> | 524 | 542 | 552 | 562 | 582 |
| Hidran Umum/Kran Umum <i>(HU/KU)/ Public Hidrant</i> | 31 | 32 | 32 | 31 | 18 |
| Instansi Pemerintah/ <i>Government Agency</i> | 328 | 340 | 340 | 321 | 324 |
| Kabupaten Jember | 36 458 | 39 447 | 44 268 | 43 413 | 43 654 |

Sumber/Source: PDAM Kabupaten Jember/PDAM Regency of Jember
 PDAM = Perusahaan Daerah Air Minum (Drinking Water Local Company)

Tabel
Table 6.9

Banyaknya Pelanggan Akhir Tahun Air Minum yang Disalurkan PDAM dan Nilainya Menurut Kategori Pelanggan 2022
The Number of Customer In The End of The Year Water Distributed by PDAM and Value by Customer Category 2022

| Kategori Pelanggan <i>Customer Category</i> | Banyaknya Pelanggan Akhir Tahun <i>Number of of Cust. In the End of Year</i> | Air Minum yang Disalurkan <i>Water Distributed to</i> | |
|--|---|--|-------------------------------|
| | | Banyaknya/ <i>amunt (m³)</i> | Nilai/ <i>value (000 Rp.)</i> |
| (1) | (2) | (3) | (4) |
| Rumah tempat tinggal/ <i>Household</i> | 38 141 | 5 995 115 | 34 471 798 |
| Badan sosial dan rumah sakit/ <i>Social Agency and Hospital</i> | 600 | 274 802 | 1 179 848 |
| Niaga/ <i>Commerce</i> | 4 578 | 987 185 | 7 620 886 |
| Industri/ <i>Industry</i> | 11 | 2 346 | 17 071 |
| Instansi Pemerintah / <i>Government Agency</i> | 324 | 262 113 | 2 177 703 |
| Susut / hilang dalam Penyaluran/ <i>Lost in Distribution</i> | ... | ... | ... |
| Kabupaten Jember | 43 654 | 7 521 561 | 45 467 306 |

Sumber/*Source*: PDAM Kabupaten Jember/PDAM Regency of Jember
PDAM = *Perusahaan Daerah Air Minum (Drinking Water Local Company)*

Tabel
Table 6.10**Perkembangan Pelanggan Air Minum yang Disalurkan
PDAM Harga Rata-Rata dan Tenaga Kerja PDAM 2018-
2022**
*The Development of Customer Water Distributed by PDAM
Sale Value Average Price and PDAM Worker 2018-2022*

| Jenis Pelanggan Type of Customer | 2018 | 2019 | 2020 | 2021 | 2022 |
|--|------------|------------|------------|------------|------------|
| (1) | (2) | (3) | (4) | (5) | (6) |
| Pelanggan / Customer | 36 458 | 39 447 | 44 268 | 43 413 | 43 654 |
| Air Minum yang Disalurkan (m ³) Water Distributed (m ³) | 7 374 438 | 7 701 715 | 7 587 362 | 7 441 855 | 7 521 561 |
| Nilai Penjualan (000 Rp.) Sale Value (000 Rp.) | 32 264 505 | 39 240 479 | 43 025 546 | 42 217 885 | 45 467 306 |
| Harga Rata-rata (Rp./m ³) Average Price (Rp./m ³) | 4 375 | 5 095 | 5 671 | 5 673 | 6 045 |
| Tenaga Kerja (orang) Labour (person) | 143 | 133 | 149 | 171 | 179 |

Sumber/Source : PDAM Kabupaten Jember/PDAM Regency of Jember
 PDAM = Perusahaan Daerah Air Minum (Drinking Water Local Company)

2022

Pariwisata

Tourism

07

Rumah makan/*Restaurant*
Pada Tahun 2019, Rumah makan di
Kabupaten Jember ada sebanyak
89 tempat yang dapat dikunjungi



PENJELASAN TEKNIS

1. Data pariwisata diawali dengan daftar nama obyek wisata yang ada di Kabupaten Jember yang berjumlah 60 objek wisata menurut jarak dan jenis objek wisata. Data ini bersumber dari Dinas Pariwisata Kabupaten Jember.
2. Khusus data perhotelan diperoleh dari hasil pengolahan survei hotel yang dilakukan setiap bulan dan tahunan oleh BPS terhadap 52 hotel yang ada di Kabupaten Jember. Data yang tersaji meliputi daftar nama dan alamat hotel, banyaknya kamar hotel yang tersedia, tempat tidur yang tersedia, dan tarif hotel.

TECHNICAL NOTES

1. *The data of tourism begins with the list of 60 tourism objects in Jember Regency by distance and type of tourism object. The data is obtained from Tourism Service of Jember Regency.*
2. *The data of hotel is especially obtained from the result of hotel survey conducted monthly and annually in 52 hotels in Jember Regency. The data presented includes list of names and address of hotel, number of bedrooms, and hotel rates.*

ULASAN**Hotel**

Data yang disajikan meliputi daftar nama dan alamat hotel, banyaknya kamar hotel yang tersedia, tempat tidur, dan tarif hotel Kabupaten Jember sampai dengan Bulan Desember tahun 2019 sampai dengan Bulan Desember. Jumlah hotel di Kabupaten Jember tercatat sebanyak 52 hotel, di antaranya hotel berbintang sebanyak 4 hotel dan 48 hotel melati. Sedangkan untuk penginapan sebanyak 12 penginapan.

Pariwisata

Data pariwisata yang disajikan adalah daftar nama obyek wisata yang ada di Kabupaten Jember. Data pariwisata pada tahun 2022 berjumlah 60 objek wisata menurut jarak dan jenis objek wisata yang bersumber dari Dinas Pariwisata Kabupaten Jember.

DESCRIPTION**Hotel**

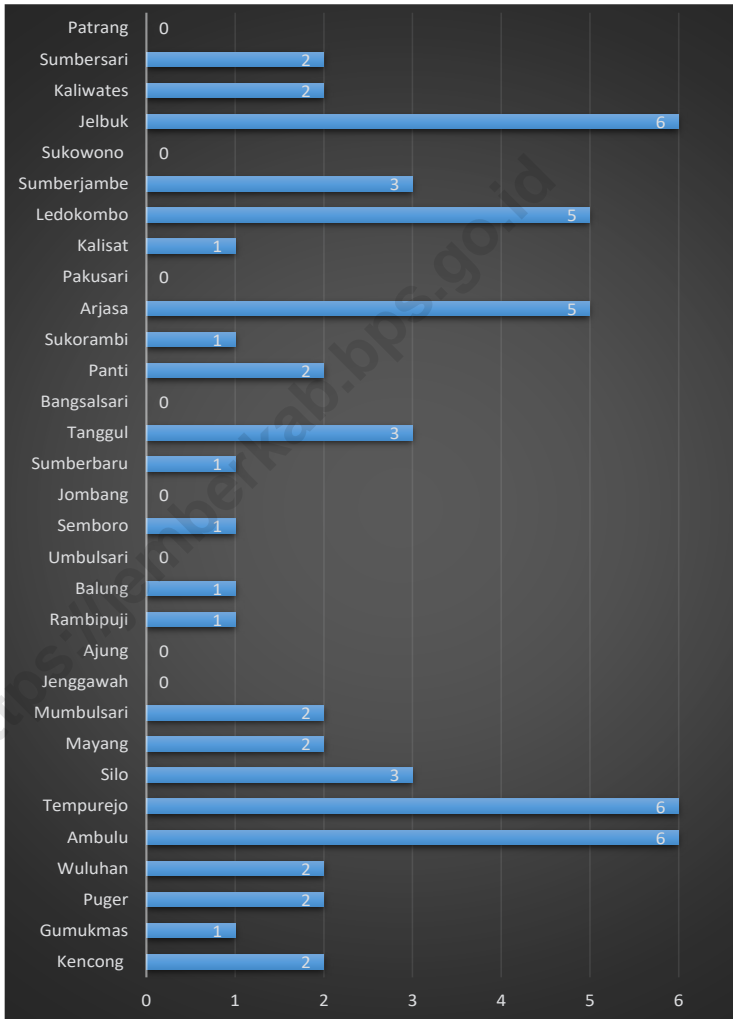
Data presented includes a list of names and addresses of hotels, the number of available hotel rooms, beds and hotel rates Jember in 2019 until December. The number of hotels there were 52 hotels, including five-star hotel as much as 4 hotels and 48 budget hotels. While for lodging as many as 12 lodging.

Tourism

Data tourism presented a list of names of existing attractions in the district of Jember. The tourism data in 2022 amounted to 60 attractions by distance and the type of attraction that comes from Jember Tourism Department.

Gambar 7.1
Figures

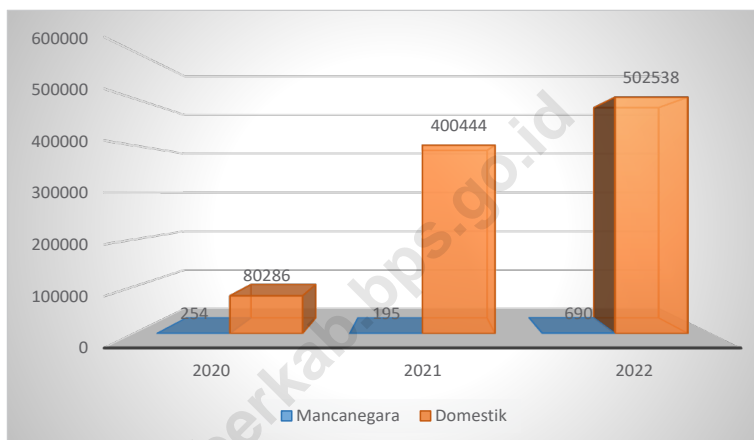
Banyaknya Object Wisata Menurut Kecamatan di Kabupaten Jember, 2022
The Number of Tourism Objects by Subdistrict in Jember Regency, 2022



Sumber/Source : Dinas Pariwisata Daerah Kabupaten Jember./ Local Tourism Service Regency of Jember

Gambar 7.2
Figures

Banyaknya Kunjungan Wisatawan Mancanegara dan Domestik di Kabupaten Jember, 2022
Number of International and Domestic Visitors in Jember Regency, 2022



Sumber/Source : Dinas Pariwisata Daerah Kabupaten Jember./ Local Tourism Service Regency of Jember

Tabel 7.1 Jumlah Rumah Makan/Restoran Menurut Kecamatan, 2019–2022
Table Number of Restaurants by Subdistrict, 2019–2022

| Kecamatan Subdistrict | 2019 | 2020 | 2021 | 2022 |
|--------------------------|-----------|------------|------------|------------|
| (1) | (2) | (3) | (4) | (5) |
| Kencong | - | ... | ... | ... |
| Gumukmas | - | ... | ... | ... |
| Puger | - | ... | ... | ... |
| Wuluhan | - | ... | ... | ... |
| Ambulu | - | ... | ... | ... |
| Tempurejo | - | ... | ... | ... |
| Silo | - | ... | ... | ... |
| Mayang | - | ... | ... | ... |
| Mumbulsari | - | ... | ... | ... |
| Jenggawah | - | ... | ... | ... |
| Ajung | - | ... | ... | ... |
| Rambipuji | - | ... | ... | ... |
| Balung | - | ... | ... | ... |
| Umbulsari | - | ... | ... | ... |
| Semboro | - | ... | ... | ... |
| Jombang | - | ... | ... | ... |
| Sumberbaru | - | ... | ... | ... |
| Tanggul | - | ... | ... | ... |
| Bangsalsari | - | ... | ... | ... |
| Panti | - | ... | ... | ... |
| Sukorambi | - | ... | ... | ... |
| Arjasa | - | ... | ... | ... |
| Pakusari | - | ... | ... | ... |
| Kalisat | - | ... | ... | ... |
| Ledokombo | - | ... | ... | ... |
| Sumberjambe | - | ... | ... | ... |
| Sukowono | - | ... | ... | ... |
| Jelbuk | - | ... | ... | ... |
| Kaliwates | 35 | ... | ... | ... |
| Sumbersari | 34 | ... | ... | ... |
| Patrang | 20 | ... | ... | ... |
| Kabupaten Jember | 89 | ... | ... | ... |

Sumber/Source : Dinas Pariwisata Daerah Kabupaten Jember./ Local Tourism Service Regency of Jember

Tabel 7.2 Daftar Rumah Makan TDUP di Kabupaten Jember, 2022
Table List of TDUP Restaurants in Jember Regency, 2022

| Nama Restoran Restaurant Name | Alamat Address |
|---|--|
| (1) | (2) |
| New Ocean Garden | Jl. Perum. Gunung Batu No. C-2, Jember |
| Depot Jawa Timur | Jl. Gatot Subroto No. 8, Jember |
| Quick Chicken | Jl. KH. Siddiq No. 112 Talangsari -- Jember |
| Imperial Café & Resto | Jl. Hayam Wuruk No. 16 Jember |
| Taman Mangli Indah | Jl. Hayam Wuruk No. 183, Mangli - Jember |
| Ayam & Kawan-kawan | Jl. Gatot Subroto 26, Kav 3 - 4 Jember |
| Chicken Run | Jl. Karimata No. 21 Jember |
| Spesial Belut Surabaya | Jl. Gatot Subroto No. 05 Jember |
| Toby's | Jl. Ahmad Yani No. 22 Jember |
| Warung Lesehan Ayam Goreng Bu. Kadir | Jl. Basuki Rahmat 16 Jember |
| Pokwe | Jl. Hayam Wuruk No. 12 Jember |
| Vasthra | Jl. Sumatera No. 179 Kav. 06 - Jember |
| Warung Ampera Jawa Timur | Jl. Mastrip 50 Lingk. Tegal Boto Lor Jember |
| Rumah Makan Kedawung | Jember |
| Dapur Kuliner Podo Lego | Jl. Padjajaran VI/BB29 Kel. Kebonsari, Kec. Sumbersari, Jember |
| Warung Kopi Amin | Jl. Letjen Sutoyo 45, Kel. Kebonsari, Kec. Sumbersari, Jember |
| Ndalung "Rumah Makan" | Jl. Mawar No. 78 Kel. Jember Lor, Kec. Kaliwates, Jember |
| Rumah Makan Mak Nini | Jl. Letjen Panjaitan No. 115 Jember |
| Rumah Makan Lestari | Jl. Kartini 16 Kel. Jember Lor, Kec. Patrang jember |
| Legian | Jl. Sultan Agung No. 25 Sukowono Jember |
| Warung Jozz | Dsn Karangsono, RT 08 RW 02, Tanjung Rejo, Wuluhan, Jember |
| Do Café | Jl. Tawangmangu Tegal Gede, Kec. Sumbersari, Jember |
| Rumah Makan "Hihi Eatery" | Jember |
| Rumah Makan Raja Ikan & Kerang-kerangan | Jl. Sumatera No. 124A, Kel Sumbersari, Jember |
| Restoran " Bandar Seafood Resto" | Jl. Letjen Panjaitan 114-116, Jember |
| Rumah Makan "Bromo" | Jl. Mawar No. 32, Patrang, Jember |
| Rumah Makan Blambangan | Jember |
| Rumah Makan Teduh | Jl. Manyar No. 53, Kec. Slawu, Kec. Patrang Jember |
| Rumah Makan "Kedai Steak" | Jl. Sumatera 68 Kel. Sumbersari, Kec. Sumbersari Jember |

Sumber/Source : Dinas Pariwisata Daerah Kabupaten Jember./ Local Tourism Service Regency of Jember

Tabel 7.3 **Daftar BPW / APW di Kabupaten Jember, 2022**
Table **List of BPW / APW in Jember Regency, 2022**

| Nama Name | Alamat Address | Telepon Phone |
|--------------------------------------|---|---|
| (1) | (2) | (3) |
| PT. Warna Indonesia Hiznata Dakara | Jl. S. Parman No. 57-59, Jember | 0331-337739 |
| CV. Travelmate | Jl. Sriwijaya VIII/8, Jember | 085236343374 |
| CV. Luna Tour And Organizer | Jl. Sumatera 82B, Jember | 0331-321939 |
| PT. Saweri Gading Asri | Jl. Darmawangsa 67, Rambipuji - Jember | 0331-337985 |
| CV. Kurnia Duta Dewata | Jl. Gajah Mada 169 C - Jember | |
| PT. Nuansa Wisata Putra Nusantara | Jl. Letjen Suprpto 71, Jember | 0331-331731, 331831 |
| CV. Luxur Pratama Indo Wisata | Jl. Tawangmangu 17, Jember | |
| PT. Surya Kencana Mulia | Jl. Letjen Panjaitan 38, Jember | 0331-334320 |
| PT. Terang Jaya Langgeng | Jl. Pajajaran II-GG. 10, Jember | 0331-335647 |
| BPW 'Sekar' (Puslitkoka Indonesia) | Jl. PB. Sudirman No. 90, Jember | 0331-325676 |
| CV. Pyramid Tour & Travel | Jl. Sriwijaya XX/2A, jember | 0331-331253 |
| PT. Musfiratur Tour & Travel | Jl. Sultan Agung 167, Jember | 0331-3666609 |
| CV. Pandawa Trans | Jl. Hayam Wuruk I/ 211, Jember | 0331-485938 |
| CV. Bayu Bangsa Tour & Travel | Jl. Brawijaya No. 22, Jember | 0331-481243 |
| PT. Abimanyu Shakura Nusantara Jaya | Perum Istana Tegal Besar Cluster Singosari Utama A11 Jember | 082336885242 |
| Gramindo Tour & Travel | Jl. Syamanhudi No. 52 Jember | |
| CV. LBR Tour & Event Organizer | Perum. Griya Mangli Blok G- 11 jember | |
| CV. Shafira Maulana | Jl. Karimata 77 A, Jember | |
| CV. Duta Karya | Jl. PB. Sudirman No. 211, Jember | |
| Nadita Prima Citra Wisata | Jl. Semeru XIV/ R-11 Jember | |
| Mahera Tour & Travel | Perum. DIM II/ 10 Jubung, Jember | |
| PT. Kartika Trans | Jl. Darmawangsa 129, Rambipuji - Jember | |
| PT. Rahayu Citra Mandiri | Jl. Kertabumi IV/16, Jember | 08123481339 |
| PT. Al-Ghazaalie Citra Utama | Jl. Yos Sudarso 114 Jember | 0331-338544, 324639 |
| PT. Semesta Tiga Tujuh | Jl. Wijaya Kusuma 58, Jember | 0331-411302 |
| PT. Nias Tujuh Jaya | Jl. Nias no 7, Jember | 082334196806 |
| PT. Arkan Satria Timur | Jl. Teratai no 17, Jember | 082132187778 |
| CV. Srikandi Samtya Jaya | Perum. Graha Citra Mas | |
| PT. Pesona Raia Wisata Jaya Gemilang | Jl. Simpang Karimata H.2 No. 241 Jember | 0331-3387383, 081333394881 |
| PT. Citra Jati Apriliansah | Jl. Mayang No. Glagahwero - Kalisat, Jember | |
| PT. Nessindo Jaya Wisata | Perum. Taman Kampus Estate Blok C5/ 10, kel. Tegal Gede - Jember | 0331-337739, 0331-322350, 081234519000 |
| PT. Sejahtera Abadi Mulia Jaya | Jl. Madura EE. I/ 101 Sumbersari - jember | 08123490244 |
| PT. Amien Goodbless | Kaliwining, Rambipuji - jember | 081336379802 |

Lanjutan Tabel/Continued Table 7.3

| Nama Name | Alamat Address | Telepon Phone |
|--------------------------------|---|------------------|
| (1) | (2) | (3) |
| PT. Al-Ghazaalie Citra Utama | Jl. Yos Sudarso 115 Kranjingan Sumbersari, Jember | |
| PT. Java Entertainment Tour | Jl. Kalimantan No. 76 Jember | 085204974339 |
| PT. Hagia Lunar Perdana | Jl. MT. Haryono No. 165 Wirolegi - Jember | 081517778035 |
| PT. Glory Travelindo Sejahtera | Jl. Hos Cokrominoto 47, Jember | |
| Pandita Indonesia Corporation | Jl. Letjen Sutoyo No.3 Kramat 1, Jember | 081217624491 |
| PT. Maulana Bakri Abadi | Dsn. Congapan RT. 004 RW. 013 Karang Bayat | 0331-325676 |
| Summer Holiday | Perum Nusantara G20 | |
| Vie Airline | Jl. Manyar Gg. Kopi, RT.03/RW.08, Jember | |
| Naura Wisata | Jl. Semeru XI No.0.16, Jember | |
| Buana Kharisma | | |
| Raja Tour | Perum yasmine Residence, Blk. C5, Jember | |
| Nadhita | Jl. Semeru No.84, Jember | |
| VD | Kebonsari Village Cluster Sakura 4 no. 8, Jember | |
| Coolbis | | |
| MP Tour | Perum Griya Mangli BJ-11 | |
| Ahlim Tour | | |
| Dunia Wisata | Jl. Cempaka, Gebang Tengah, Jember | |
| Adinata Tour & Travel | Perum Kebonagung Indah Blok VII/ 11 Jember, Jawa Timur (Ruko Adinata) | 081234528088 |
| AGEN PERJALANAN WISATA | | |
| PT. Rahmat Sumber Alami | Jl. Merpati 39, Jember | 0331-330143 |
| PT. Taruna Wisata Expres | Jl. Gatot Subroto 2, Jember | 0331-487671 |
| CV. Dwi Tunggal | Jl. Letjen Panjaitan 132 | 0331-422082 |
| PT. Sejahtera Abadi Mulya Jaya | Dsn. Grobyok RT. 06 RW. II Tanjung Rejo, Wuluhan - Jember | |
| PT. Mutiara Bintang Kharisma | Jl. Maluku 43 Gambirone, Bangsalsari | |
| PT. Tri Samporna Mulyo | Jl. Raya M. Seruji 19 Gambirone, Bangsalsari | |
| CV. Bintang Anugerah | Semboro Kidul RT. 02 RW. III | 0336-442036 |
| CV. Kharisma Hana Sejahtera | Jl. Letjen Suprpto XVI/ 64, Jember | 085257400694 |
| CV. Jaya Dava Saputra | Dsn. Curahrejo RT. 001, RW. 027, Desa Cangkring, Kec. Jenggawah, Jember | 0853461300202 |

Sumber/Source : Dinas Pariwisata Daerah Kabupaten Jember./ Local Tourism Service Regency of Jember

Tabel 7.4
Table

Kunjungan Wisatawan Mancanegara dan Domestik di Kabupaten Jember, 2020-2022
Number of International and Domestic Visitors in Jember Regency, 2020-2022

| Tahun Year | Wisatawan Visitors | | Jumlah Total |
|---------------|-------------------------|----------------------|-----------------|
| | Mancanegara Visitors | Domestik Domestic | |
| (1) | (2) | (3) | (4) |
| 2020 | 254 | 80 286 | 80 540 |
| 2021 | 195 | 400 444 | 400 639 |
| 2022 | 690 | 502 538 | 503 228 |

Sumber/Source : Dinas Pariwisata Daerah Kabupaten Jember./ Local Tourism Service Regency of Jember

Tabel 7.5
Table

Daftar Nama Hotel dan Penginapan, Alamat, Kelas, Banyaknya Kamar, dan Banyaknya Tempat Tidur di Kabupaten Jember, 2019
List of Hotel and Lodging Names, Addresses, Class, Number of Rooms, and Many Beds in Jember Regency, 2019

| Nama Name | Alamat Address | Telpon Phone | Kelas Class |
|-----------------------|--|---|------------------------|
| (1) | (2) | (3) | (4) |
| Hotel | | | |
| Bandung Permai | Jl. Hayam Wuruk 38 | (0331)484528, Fax. (0331) 486500 | Bintang 3 |
| Safari | Jl Kh. Dahlan 33 | (0331) 481882, Fax. (0331) 481887 | Bintang 1 |
| Leoshinta | Jl Kebonlancing No. 2 Puger | (0336) 481887 | Bintang 1 |
| Sulawesi | Jl. Letjen Suprpto 48 | (0331) 333555 Fax. (0331) 331345 | Non Bintang |
| Luminor | Jl. KH. Agus Salim No. 28 | (0331) 333666, Fax. (0331) 337712 | Bintang 3 |
| Tomiharini | Jl. Brawijaya No. 90 – 92, Jember | (0331) 421277 | Non Bintang |
| Jember Indah | Jl Mujahir No. 66 | (0331) 487888, (0331) 487833 | Non Bintang |
| Ardicandra | Jl Gajah Mada No. 222-224 Jember | (0336) 484153. Fax. (0331)427440 | Non Bintang |
| Lestari | Jl. Gajah Mada No. 233 Jember | (0331) 487000 | Non Bintang |
| Kebon Agung | Jl. Arowana No. 59 | (0331) 485157, (0331) 337712 (0331) 483043 | Non Bintang |
| Merdeka | Jl. Sultan Agung No. 116, Jember | (0331)488888, Fax. (0331) 488222 | Non Bintang |
| 88 | Jl Diponegoro No. 43 | (0331) 482555, Fax. (0331) 412255 | Non Bintang |
| Kartika | Jl Trunojoyo No. 91 Jembe | (0331) 421057 | Non Bintang |
| Anda | Jl. Kartini No. 40 Jember | (0331) 489475 | Non Bintang |
| Nusantara | Jl. Wijaya Kusuma No. 10, Jember | (0331) 487256 | Non Bintang |
| Rembangan | Desa Kemuning Lor PO. Box 165, Kec. Arjasa | (0331)3660383, (0331)3660173 | Non Bintang |
| Ebizz | Jl Kalimantan No. 4 | (0331) 322000, Fax. (0331) 332273 | Non Bintang |
| Handika | Jl Moch. Seruji No. 244 Jember | (0331) 487546 | Non Bintang |
| Slamet | Jl. Anggrek Gg. 1/2 | (0331) 481335 | Non Bintang |
| Widodo | Jl. Letjen Suprpto No. 26, Jember | (0331) 335164 | Non Bintang |
| Kemayoran | Jl. Letjen Suprpto No. 22, Jember | (0331) 334884 | Non Bintang |
| Anugerah | Jl. Trunojoyo Gg. V/68 | (0331)487272, (0331)3482626, (0331)3499393 | Non Bintang |
| Asri | Jl Gatot Subroto No. 439 | (0331) 425635, Fax. (0331) 489848 | Non Bintang |
| Ria | Jl. Untung Suropati No. 41 Jember | (0331) 413588, Fax. (0331) 413587 | Non Bintang |
| Beringin Indah | Jl. Raya Ajung | (0331) 757666, (0331) 757432 | Non Bintang |
| Er Tujuh | Jl. Darmawangsa No. 79, Rambipuji | (0331) - | Non Bintang |
| Seven Dream Residence | Jl. Riau | (0331)339199, Fax. (0331) 339866 | Non Bintang |

Lanjutan Tabel/Continued Table 7.5

| Nama Name | Alamat Address | Telpon Phone | Kelas Class |
|--------------------------------|--|-----------------------------------|----------------|
| (1) | (2) | (3) | (4) |
| Dira | Jl Krakatau No. 92, Pd. Waluh, Kencong | 082337043476 | Non Bintang |
| Flamboyan | Jl Teuku Umar 78 | (0331) 326252 | Non Bintang |
| Tanggung Agung | Jl. Raya Tanggul Semboro km. 1, Tanggul | 08123238785 | Non Bintang |
| Royal Hoyel N'Lounge | Jl. Raya Ajung | (0331) 757666, (0331) 757432 | Non Bintang |
| Arowana | Jl. Arowana No. 71 | (0331) 411412 | Non Bintang |
| Bintang Mulia | Jl. Nusantara18 | (0331) 429999, Fax. (0331) 428899 | Non Bintang |
| Alam Indah | Jl Raya Rembangan Kel. Baratan | (0331)3735252, 085259619867 | Non Bintang |
| Cendrawasih | Jl. Cendrawasih 22 | (0331)412222, (0331)7868866 | Non Bintang |
| Mutiara Garden | Jl. Brigjen Katamso No 9, Jember | (0331) 330999, Fax. (0331) 330505 | Non Bintang |
| Aston Jember | Jl. Sentot Prawirodirjo No. 88, | (0331) 423888, Fax. (0331) 423999 | Non Bintang |
| Wana Wisata Tanjung Papuma | Dsn. Lojejer Kec. Wuluhan | (0331) - | Non Bintang |
| Cempaka Hill | Jl. Cempaka No. 50 | (0331) 424479, (0331) 425479 | Non Bintang |
| GM253 | Jl Gajah Mada 253 | (0331)486561 | Non Bintang |
| Permata Indah | Jl. Raya Garahan, Silo | - | Non Bintang |
| Ambulu | Jl. Manggar Desa Tegalsari Kec. Ambulu | (0336) 884488 | Non Bintang |
| Bintang Utama | Jl. Letjen Sutoyo 105 | (0331) 4355206, 0851008816 | Non Bintang |
| JC | Jl. Sunan Drajat 31, RT 001/RW 004, Jember Kidul | (0331) 428057 | Non Bintang |
| Green Holl | Jl. Raya Rembangan No. 99, Baratan | (0331) 422555, Fax. (0331) 427111 | Non Bintang |
| Karunia | Jl Gladak Pakem (Arah Bandara) | 082234700777 | Non Bintang |
| Dafam Lotus | Jl. Gatot Subroto No. 47 | (0331)5102777 | Non Bintang |
| Meotel | Jl. Karimata No. 43, Gumuk Kerang, Summersari | (0331) 321888 | Non Bintang |
| 99 | Darungan, Jubung, Sukorambi | (0331) 5103999 | Non Bintang |
| Watu Ulo Asri | Jl. Sembah Mangku No. 27 Watu Ulo, Ambulu | 082234393564 | Non Bintang |
| Inbox Capsule | Jl. Kalimatan Gg. 4 No 8 | 08113576622 | Non Bintang |
| Geand Gumukmas (GGM) & Karaoke | Jl. R.A. Kartini No. 159, Krebet, Gumukmas | 082336804831 | Non Bintang |

Lanjutan Tabel/Continued Table 7.5

| Nama Name | Alamat Address | Telpon Phone | Kelas Class |
|---------------------------|---|-----------------|----------------|
| (1) | (2) | (3) | (4) |
| Penginapan/Lodging | | | |
| Melati | Jl. Gajah Mada No. 208, Rambipuji | (0331) 712963 | |
| Pecoro | Jl. Jayanegara No. 44, Desa Pecoro | (0331) 711760 | |
| JC Homestay | Jl. Sunan Drajat 31, RT 001/RW 004, Jember Kidul | (0331) 428057 | |
| Papuma Homestay | Desa Lojejer Kec. Wuluhan | - | |
| Gunung Sepikul Cottage | Jl. PB. Sudirman No. 333 Pakusari | 085100227121 | |
| Doho Homestay | Dsn. Doho No. 08 | (0331) 4435519 | |
| Hans Guest House | jalan Kh Siddiq Gang Buntu Kelurahan Jember Kidul | 087800152888 | |
| Homestay Kertanegara | Jl. Kertanegara Patimura Jember Kidul | (0331) 5103030 | |
| Alice Homestay | Jl. Citarum Pusing, Jember Lor | (021) 29707600 | |
| Garden View | Jl. Padjajaran No 05 | (0331) 5101131 | |
| Rumah Kita Homestay | Jl. Srikoyo No. 25 Krajan, Patrang | 081333399005 | |

Sumber/Source : Dinas Pariwisata Daerah Kabupaten Jember./ Local Tourism Service Regency of Jember

Tabel 7.6
Table

Daftar Nama Hotel dan Penginapan Menurut Tarif kamar dan Fasilitas di Kabupaten Jember, 2019
List of Hotel and Lodging Names According Rate and Facility in Jember Regency, 2019

| Nama Name | Kamar Rooms | Tarif Kamar Rate | | | Fasilitas Hotel Hotel Facility |
|----------------|----------------|---|------------------------------|--|---|
| | | Kelas Kamar Class Room | Kamar Room | Tarif Rate | |
| (1) | (2) | (3) | (4) | (5) | (6) |
| Hotel | | | | | |
| Bandung Permai | 70 | -Standard -Superior -Junior Suite -Executive | - | 280 000,00 360 000,00 480 000,00 600 000,00 | -Coffe Shop 24 Jam -Nirwana Convention Hall -Kolam Renang -Ruang Pertemuan / Meeting Room -Musholla, Drug Store -Laundry -Free Wifi |
| Safari | 22 | -Economy -Standard -Deluxe -Junior Suite -Suite | 3 10 7 1 1 | 198 000,00 242 000,00 275 000,00 308 000,00 341 000,00 | -Restoran/Meeting Room -Laundry -Free Wifi |
| Leoshinta | 23 | -Economy -Standard -Deluxe -Junior Suite -Suite | 9 3 3 3 2 | 50 000,00 150 000,00 200 000,00 250 000,00 400 000,00 | -TV, AC -Parkir -Cafetari |
| Sulawesi | 61 | -Standard -Superior -Deluxe -Junior Suite -Suite | 30 18 8 3 2 | 280 000,00 310 000,00 360 000,00 460 000,00 550 000,00 | -Tempat Parkir Luas - Coffe Shop 24 Jam - Musholla -TV 30 Channel, AC -Free Internet -Laundry -Hall Ipilo dan Gorontalo |
| Inbox Capsule | | 8 | - | 150.000,00 | -Wifi -Breakfast |
| Luminor | 75 | -Standard - Executive -Royal Deluxe -Garden Suite -Royal Suite -Panorama Suite | 40 8 24 1 1 1 | 375 000,00 500 000,00 650 000,00 875 000,00 1 200 000,00 1 500 000,00 | -Tempat Parkir Luas - Restoran - Musholla -Laundry -Lounge -Convention Hall |

Lanjutan Tabel/Continued Table 7.6

| Nama Name | Kamar Rooms | Tarif Kamar Rate | | | Fasilitas Hotel Hotel Facility |
|--------------|----------------|---------------------------|---------------|---------------|---|
| | | Kelas Kamar Class Room | Kamar Room | Tarif Rate | |
| (1) | (2) | (3) | (4) | (5) | (6) |
| Hotel | | | | | |
| Tomiharini | 52 | -VIP (AC+TV) | 4 | 85 000,00 | -Tempat Parkir Luas -Kantin / Rumah Makan -Kolam Renang -Kamar Mandi Dalam |
| | | -VIP (AC+TV) | 2 | 80 000,00 | |
| | | -VIP (AC+TV) | 3 | 75 000,00 | |
| | | -AC+TV | 1 | 70 000,00 | |
| | | -Ekonomi | 11 | 50 000,00 | |
| | | | 23 | 40 000,00 | |
| | | | 7 | 35 000,00 | |
| Jember Indah | 125 | -Rumah Manado | 1 | 265 000,00 | -Tempat Parkir Luas -Café / Kantin -Musholla -Aula, Lapangan Tennis |
| | | -Suite | 2 | 125 000,00 | |
| | | -Suite | 3 | 115 000,00 | |
| | | -VIP | 3 | 115 000,00 | |
| | | -Superior (HH) | 10 | 100 000,00 | |
| | | -Superior (DD) | 8 | 90 000,00 | |
| | | -Standard (E) | 4 | 85 000,00 | |
| | | -Standard (A, D,E,F,GG) | 20 | 75 000,00 | |
| | | -Standard (AA, B) | 7 | 70 000,00 | |
| | | -Ekonomi (C) | 2 | 55 000,00 | |
| | | -Ekonomi I (EE, F, FF,GG) | 34 | 50 000,00 | |
| | | -Ekonomi I (A) | 5 | 45 000,00 | |
| | | -Ekonomi II (B,BB,CC) | 40 | 40 000,00 | |
| | | -Ekonomi III | 1 | 35 000,00 | |
| Ardicandra | 19 | - Standard IV | 2 | 70 000,00 | -Ruang Makan -Free Wifi -Perpustakaan Mini -Musholla |
| | | -Standard III | 6 | 85 000,00 | |
| | | - Standard II | 7 | 135 000,00 | |
| | | - Standard I | 4 | 150 000,00 | |
| Lestari | 29 | -Dormitory | 5 | 95 000,00 | -TV, AC, Kulkas Minuman -Aula -Free Wifi |
| | | -Standard | 16 | 195 000,00 | |
| | | -Superior | 8 | 240 000,00 | |
| | | -Deluxe | 3 | 360 000,00 | |
| Kebon Agung | 36 | VIP | 8 | 60 000,00 | -Tempat Parkir Luas -Kolam Renang -Ruang Pertemuan / Aula -Musholla -Children Playground |
| | | | 3 | 75 000,00 | |
| | | | 6 | 100 000,00 | |
| | | | 6 | 125 000,00 | |
| | | | 3 | 200 000,00 | |

Lanjutan Tabel/Continued Table 7.6

| Nama Name | Kamar Rooms | Tarif Kamar Rate | | | Fasilitas Hotel Hotel Facility |
|--------------|----------------|---------------------------|---------------|---------------|--|
| | | Kelas Kamar Class Room | Kamar Room | Tarif Rate | |
| (1) | (2) | (3) | (4) | (5) | (6) |
| Hotel | | | | | |
| Merdeka | 68 | -Standard (atas) | 8 | 134 000,00 | -Tempat Parkir Luas -Kantin / Cafe -TV, AC, -Kamar Mandi Dalam -Laundry -Breakfast -Koran Pagi -Kulkas -Air Panas/ Dingin -Bath tub |
| | | -Standard | 4 | 194 000,00 | |
| | | -Superior III | 11 | 218 500,00 | |
| | | -Superior II | 5 | 255 000,00 | |
| | | -Superior I | 4 | 304 000,00 | |
| | | -Deluxe I | 8 | 304 000,00 | |
| | | | 11 | 334 000,00 | |
| | | | 6 | 346 000,00 | |
| | | | 2 | 364 000,00 | |
| | | -Suite Room | 8 | 387 500,00 | |
| | 4 | 425 000,00 | | | |
| 88 | 42 | -Deluxe | 28 | 358 000,00 | -Tempat Parkir Luas -Restoran 24 Jam -Spa/ Massage (on call) -Ruang Pertemuan -Free Wifi |
| | | -Executive | 8 | 458 000,00 | |
| | | -Executive Suite | 4 | 598 000,00 | |
| | | -Istana Suite | 2 | 858 000,00 | |
| Kartika | 33 | -Klas III | 13 | 33 000,00 | -Tempat Parkir Luas -Musholla -Aula |
| | | -Klas II | 12 | 44 000,00 | |
| | | -Klas I | 2 | 66 000,00 | |
| | | -VIP | 3 | 110 000,00 | |
| Anda | 56 | -Ekonomi | - | 40 000,00 | -Tempat Parkir Luas -Kantin |
| | | -Standard (3 orang) | | 45 000,00 | |
| | | -Standard (Fan+TV) | | 50 000,00 | |
| | | -Standard (AC+TV) | | 75 000,00 | |
| | | -VIP | | 80 000,00 | |
| Ebizz | 27 | -Superior (Dbl/Twin) | 7+7 | 300 000,00 | -Tempat Parkir Luas -Ruang Pertemuan/ Aula -Free Wifi |
| | | -Deluxe (Dbl/Twin) | 4+5 | 360 000,00 | |
| | | -Suite Room | 3 | 450 000,00 | |
| | | -Family Suite | 1 | 600 000,00 | |
| Nusantara | 37 | - | 2 | 31 000,00 | -Tempat Parkir Luas -TV -Telepon Umum Kartu |
| | | | 6 | 35 000,00 | |
| | | | 9 | 45 000,00 | |
| | | | 12 | 50 000,00 | |
| | | | 1 | 70 000,00 | |
| | | | 6 | 75 000,00 | |

Lanjutan Tabel/Continued Table 7.6

| Nama Name | Kamar Rooms | Kelas Kamar Class Room | Tarif Kamar Rate | | Fasilitas Hotel Hotel Facility |
|--------------|----------------|--|-----------------------------|--|---|
| | | | Kamar Room | Tarif Rate | |
| (1) | (2) | (3) | (4) | (5) | (6) |
| Hotel | | | | | |
| Rembangan | 43 | -Melati II (Double Bed) | 2 | 165 000,00 | -Tempat Parkir Luas |
| | | -Mawar II (Twin Bed) | 8 | 165 000,00 | -Cafe, Rumah Makan |
| | | -Dahlia II (Twin Bed) | 8 | 165 000,00 | -Kolam Renang |
| | | -Mawar I (Double Bed) | 8 | 225 000,00 | -Area Rekreasi |
| | | -Dahlia I (Double Bed) | 4 | 225 000,00 | -Agro |
| | | -Melati I (Double Bed) | 12 | 285 000,00 | -Ruang Pertemuan/ Aula |
| | | -Suite Room (Double Bed | 1 | 1 500 000,00 | -Lapangan Tenis -Sarana Olah Raga - Balap Sepeda Gunung |
| Handika | 13 | - | - | 18 500,00 15 000,00 66 000,00 110 000,00 | -Tempat Parkir Luas |
| Slamet | 12 | - | - | 15 000,00 12 500,00 | -Tempat Parkir Luas |
| Widodo | 27 | Economy | 4 11 10 2 | 30 000,00 35 000,00 40 000,00 45 000,00 | -Tempat Parkir Luas -TV -Telepon Umum Kartu |
| Kemayoran | 25 | - | 25 8 | 55 000,00 65 000,00 | -TV -Kamar Mandi Dalam -Laundry |
| Anugerah | 50 | -Ekonomi D -Ekonomi C -Standard B -Standard A | 6 17 5 22 | 50 000,00 60 000,00 100 000,00 150 000,00 | -Tempat Parkir Luas -TV, AC -Air Panas/Dingin -Kamar Mandi Dalam |
| Asri | 34 | -Ekonomi IV -Standard II -Standard I -Superior -Deluxe -VIP | 8 3 14 5 2 2 | 125 000,00 175 000,00 200 000,00 250 000,00 275 000,00 300 000,00 | -AC, TV Parabola -Minuman Dingin -Laundry -Air Panas |

Lanjutan Tabel/Continued Table 7.6

| Nama Name | Kamar Rooms | Tarif Kamar Rate | | | Fasilitas Hotel Hotel Facility |
|--------------------------|----------------|--|--|--|--|
| | | Kelas Kamar Class Room | Kamar Room | Tarif Rate | |
| (1) | (2) | (3) | (4) | (5) | (6) |
| Hotel | | | | | |
| Ria | 23 | -Standard II -Standard I -Superior -Deluxe | - | 80 000,00 100 000,00 130 000,00 180 000,00 | -Tempat Parkir Luas -Free Wifi -TV, fan/ AC |
| Beringin Indah | 92 | -Ekonomi -Standard -Standard -VIP (AC) -VIP (AC, TV) -VIP (AC, TV, Air Panas) -3 Orang -Cottage (4 Orang) | 8 12 20 34 6 4 4 1 2 | 55 000,00 70 000,00 85 000,00 95 000,00 120 000,00 150 000,00 165 000,00 140 000,00 200 000,00 175 000,00 | -Tempat Parkir Luas -Coffe Shop -Taman Rekreasi -Garasi Pribadi -TV, AC, Air Panas |
| Er Tujuh | 8 | - | - | 25 000,00 20 000,00 | -Tempat Parkir Luas -TV |
| Seven Dream Residence | 30 | -Rose -Orchid -Jasmine | - | 220 000,00 247 500,00 275 000,00 | -Free Wifi -Ruang Karaoke -Mini Market -Ruang Makan |
| Flamboyan | 24 | | 4 19 2 | 89 000,00 200 000,00 318 000,00 | -Tempat Parkir Luas -Coffe Shop -TV Parabola -Laundry |
| Tanggung Agung | 36 | -Standard I -Standard II -Executive -VIP Room | | 70 000,00 80 000,00 125 000,00 150 000,00 | -Tempat Parkir Luas -TV |
| Royal Hoyel | 69 | -Gold Standard -Platinum Superior -Sapphire Deluxe -Royal Diamond Suite | 50 14 4 1 | 420 000,00 530 000,00 675 000,00 1 000 000,00 | -Tempat Parkir Luas -Ruby Restaurant -Kolam Renang -Royal Price Meeting Room -Royal Crown Convention -TV Warna, Parabola, AC |

Lanjutan Tabel/Continued Table 7.6

| Nama Name | Kamar Rooms | Tarif Kamar Rate | | | Fasilitas Hotel Hotel Facility |
|---------------|----------------|--|---------------------|--|---|
| | | Kelas Kamar Class Room | Kamar Room | Tarif Rate | |
| (1) | (2) | (3) | (4) | (5) | (6) |
| Hotel | | | | | |
| Arowana | 24 | -Silver Room 7_17 -Silver Room 1-6 -VIP/ Gold Room -Suite/Red Room | 10 6 4 4 | 110 000,00 120 000,00 250 000,00 300 000,00 | -Tempat Parkir Luas -Kantin -Gratis Cuci Mobil -TV, fan/AC -Air Panas/Dingin |
| Bintang Mulia | 51 | -Superior -Regency -Premiere -Mulia Suite | 25 20 4 2 | 375 000,00 425 000,00 550 000,00 600 000,00 | -Tempat Parkir Luas -Restoran -Kolam Renang -Café Lounge -Ruang Pertemuan -TV Warna, Parabola, AC, -Air Panas/Dingin -Laundry -Kotak Penyimpanan (Safe Deposit Box) |
| Alam Indah | 44 | -Ekonomi Fan -Ekonomi TV -Standard AC -VIP | 4 27 6 2 | 40 000,00 50 000,00 75 000,00 125 000,00 | -Tempat Parkir Luas |
| Cendrawasih | 65 | -Standard -Moderat -Deluxe -Classic -Superior -Suite Cottage -Suite Room | | 100 000,00 150 000,00 175 000,00 225 000,00 275 000,00 325 000,00 350 000,00 | -AC, LCD TV -Air Panas, Mini Bar -Free Wifi -Free Car Wash |
| Dira | 30 | - | - | - | - Kola Renang - Tempat Parkir Grtais -Wifi - Akses ke Pantai |
| Cempaka Hill | 53 | -Standard -Superior -Deluxe -Suite | 10 30 12 2 | 385 000,00 425 000,00 505 000,00 665 000,00 | -Kolam Renang Indoor -Restaurant -Coffe Shop -Wifi & Internet Access -Meeting Room & Convention Hall |

Lanjutan Tabel/Continued Table 7.6

| Nama Name | Kamar Rooms | Tarif Kamar Rate | | Facilities Hotel Hotel Facility | |
|-------------------------------|----------------|--|---------------------------------|--|--|
| | | Kelas Kamar Class Room | Kamar Room | | Tarif Rate |
| (1) | (2) | (3) | (4) | (5) | (6) |
| Hotel | | | | | |
| Aston | 50 | -Superior Double -Superior Twin -Deluxe Double -Deluxe Twin -Junior Suite | 39 50 39 19 5 | 538 000,00 538 000,00 688 000,00 688 000,00 918 000,00 | -3 Kolam Renang -Lekker Restaurant -Espressia Bar -Lavender Cafe -Meeting Room & Convention Hall -VIP Karaoke, Spa -Fitness Center -Laundry & Dry Cleaning -Sauna & Jaquzzi -Wifi & Internet Access |
| Wana Wisata Tanjung Papuma | 16 | -Rimba -Mahoni -Jabon -Kajang -Jati -Nusa Barong (2 Kmr/ Rmh) -Sengon (2 Kmr/Rmh) | 4 4 2 1 3 1 1 | 300 000,00 300 000,00 400 000,00 450 000,00 500 000,00 500 000,00 750 000,00 | -AC, TV -Karaoke -Air Panas/Dingin |
| GM253 | 34 | -Standard -Superior -Deluxe -Deluxe Wxecutive -Junior Suite -Suite | 6 14 4 1 1 1 | 300 000,00 350 000,00 450 000,00 600 000,00 650 000,00 700 000,00 | -Coffe Shop -Wifi & Internet Access -AC, TV |
| Mutiara Garden | 50 | -Lavender -Orchid -Tulip | | 80 000,00 125 000,00 150 000,00 | -AC, TV, Air Panas -Restoran -Ruang Pertemuan -Laundry |
| Permata Indah | 30 | Standard | 10 | 125 000,00 | -Wifi & Internet Access -AC, TV |
| Ambulu | 65 | -Deluxe -Superior -Family Suite B - Family Suite A -President Suite | - - - - - | 125 000,00 400 000,00 400 000,00 500 000,00 1 000 000,00 | -Parkir Luas -Wifi Internet Access -Lokasi Strategis -AC, TV -Lobby |

Lanjutan Tabel/Continued Table 7.6

| Nama Name | Kamar Rooms | Kelas Kamar Class Room | Tarif Kamar Rate | | Fasilitas Hotel Hotel Facility |
|---------------|----------------|---|------------------------|--|---|
| | | | Kamar Room | Tarif Rate | |
| (1) | (2) | (3) | (4) | (5) | (6) |
| Hotel | | | | | |
| Bintang Utama | 37 | -Standard 1 -Standard 2 -Standar 3 | 4 4 30 | 75 000,00 140 000,00 160 000,00 | -Parkir Luas -Wifi Internet Access -AC, TV |
| Green Hill | 32 | -Home Stay -Executive -Deluxe | 36 8 8 | 600 000,00 300 000,00 250 000,00 | -Kolam Renang -Restaurant -Meeting Room & Conventional Hall |
| Karunia | 50 | -Standard 1 -Standard 1 -Standard 1 | 43 2 6 | 100 000,00 140 000,00 150 000,00 | -Cafe -Lahan Parkir Luar -AC, TV |
| Dafam Lotus | 129 | -Deluxe -Junior Suite -Executive -Penthouse | 121 8 1 1 | 550 000,00 700 000,00 1 000 000,00 #belum di realease | -Lahan Parkir -Restoran -Kolam Renang -Lounge, Meeting Room, Ballroom |
| Meotel | 121 | -Executive -Family -Deluxe Balcon -Deluxe -Superior | - | 600 000,00 700 000,00 500 000,00 450 000,00 400 000,00 | -AC, TV -Restoran -Kolam Renang -Musholla -Meeting Room, Ballroom |
| 99 | 20 | -Premier -Deluxe -Superior -Standard | 12 15 14 11 | 160 000,00 145 000,00 130 000,00 80 000,00 | -Lahan Parkir Luas -Musholla -Wifi -AC, TV |
| Watu Ulo Asri | 20 | -VIP (AC,TV, Air Panas/ Dingin -Standard B (AC dan TV) -Standard C (Fan dan TV) -Standard D (Fan) -Standard E (Fan) | 10 4 4 2 3 | 350 000,00 250 000,00 150 000,00 75 000,00 60 000,00 | -Café -Lahan Parkir Luas -AC, TV |

Lanjutan Tabel/Continued Table 7.6

| Nama Name | Kamar Rooms | Kelas Kamar Class Room | Tarif Kamar Rate | | Fasilitas Hotel Hotel Facility |
|-----------------------------------|----------------|---|----------------------------|--|---|
| | | | Kamar Room | Tarif Rate | |
| (1) | (2) | (3) | (4) | (5) | (6) |
| Grand Gumukmas (GGM) & Karaoke | 34 | - | - | - | |
| Penginapan/ Lodging | | | | | |
| Melati | 49 | -Ekonomi 2 -Ekonomi 1 -Standad -Superior -VIP | - | 35 000,00 37 500,00 40 000,00 50 000,00 75 000,00 | -Tempat Parkir Luas -TV, Musholla |
| Pecoro | 16 | -Standard -VIP | 13 3 | 100 000,00 200 000,00 | -Garasi Pribadi -Kantin -Mini Market |
| JC | 87 | -Standard -Premium -VIP | - | 125 000,00 150 000,00 200 000,00 | -Café -Lahan Parkir Luas -AC, TV |
| Gunung Sepikul Cottage | 6 | - | - | - | -Resto -Bak Air Panas |
| Hans Guest House | 29 | - | - | - | -Parkir Luas -Kantin -Wifi |
| Papuma Homestay | 16 | - | - | - | - |
| Doho Homestay | 53 | -Superior -Deluxe -Deluxe Executive Platinum -Family Room 1 -Family Room 2 | 7 6 7 9 2 2 | 275 000,00 325 000,00 375 000,00 450 000,00 475 000,00 525 000,00 | -Kolam Renang Outdoor -Restaurant -Coffe Shop -Wifi & Internet Access -AC,TV |

Lanjutan Tabel/Continued Table 7.6

| Nama Name | Kamar Rooms | Kelas Kamar Class Room | Tarif Kamar Rate | | Fasilitas Hotel Hotel Facility |
|--------------------------------|----------------|---------------------------|---------------------|---------------|--------------------------------------|
| | | | Kamar Room | Tarif Rate | |
| (1) | (2) | (3) | (4) | (5) | (6) |
| Penginapan/ Lodging | | | | | |
| Homestay Kertanegara | 26 | - | - | - | -Wifi -Parkir Luas -Waterpoll |
| Garden View | 18 | - | - | - | -Parkir Luas -AC -Water Heater |
| Alice Homestay | 10 | - | - | - | -Parkir Luas -AC -Wifi |
| Rumah Kita Homestay | 76 | - | - | - | -Parkir Luas -AC -Wifi |

Sumber/Source : Dinas Pariwisata Daerah Kabupaten Jember./ Local Tourism Service Regency of Jember

Tabel
Table 7.7

Daftar Nama Objek Wisata, Jarak dari Kota Jember (km), dan Jenis Objek Wisata di Kabupaten Jember, 2022
Name of Tourism Object, Distance from Jember (km), and Type of Tourism Object, in Jember Regency, 2022

| Nama Obyek Wisata Name of Tourism Object | Jarak dari Kota Jember Distance from Jember (Km) | Jenis Obyek Wisata Type of Tourism Object |
|---|---|--|
| (1) | (2) | (3) |
| Pantai Paseban | Ds. Paseban Kec. Kencong, 50 Km arah barat daya kota, Jember | - Wisata alam pantai Selatan - Pulau Nusa Barong - Fasilitas : Shelter - Tempat berjualan (ramai saat pecan raya/ malan suro) |
| Pantai Kepanjen | Kec. Gumukmas 50 Km arah selatan kota Jember | - Wisata alam/buatan |
| Pantai Puger | Ds. Puger Kulon Kec. Puger 35 km arah selatan kota Jember | - Wisata alam pantai - Tempat Pelelangan Ikan (TPI) - Fasilitas : Musholla, MCK |
| Air Terjun Antrokan Gunung Rayap | Dusun Rayap, Desa Kemuing Lor, Arjasa, 16Km Utara | - Wisata alam air terjun |
| Pemandian Kucur | Desa Lojejer, Kec. Wuluhan 35 km arah selatan kota Jember | - Wisata kolam renang - Warung dan gardu pandang |
| Pantai Papuma | Ds. Lojejer Kec. Wuluhan 40 Km arah selatan kota Jember | - Wisata alam pantai - Pekan raya pantai papuma (1 until 10 Syawal) - Larung sesaji/Petik laut papuma - Water Sport, snorkeling, fishing, sewa perahu - Adventure, Hiking, Outbond, Fotografi - Fasilitas : Musholla, MCK, Pendopo, Balairung, Kios Cinderamata, Warung, Gazebo, 20 Kamar penginapan, Gardu Pandang |
| Pantai Rowo Cangak | Ds. Andongsari Kec. Tempurejo 40 Km arah selatan kota Jember | - Adventure, Hiking, - Outbond, Fotografi - Wisata alam Pantai - Offroad - Fishing |
| Water Park Niagara | Desa Ambulu Kec Ambulu 32 Km arah selatan Kota Jember | - Kolam renang, Cafe, Musholla - Playground |
| Pontang Jaya Water | Desa Pontang Kec. Ambulu 35 Km arah selatan Kota Jember | - Kolam renang, Cafe, Musholla - Playground |

Lanjutan Tabel/Continued Table 7.7

| Nama Obyek Wisata Name of Tourism Object | Jarak dari Kota Jember Distance from Jember (Km) | Jenis Obyek Wisata Type of Tourism Object |
|---|--|---|
| (1) | (2) | (3) |
| Pantai Watu Ulo | Ds. Sumberejo Kec. Ambulu 40 Km arah selatan kota Jember | <ul style="list-style-type: none"> - Wisata alam pantai - (camping ground dan play ground) - Pekan raya pantai watu ulo (1 s/d 10 Syawal) - Gebyar tahun baru - Larung sesaji watu ulo - Fasilitas : Musholla, MCK, Kantor, Kios Cinderamata, Warung, Shelter |
| SJ88/Bukit Diatas Awan | Desa Suco Pangepok, Jelbuk Utara Kota Jember, 15 Km | <ul style="list-style-type: none"> - Wisata Alam Pegunungan - Fasilitas : Tempat Parkir, Kamar Mandi, Warung |
| Bukit Mandigu | Desa Suco, Mumbulsari | <ul style="list-style-type: none"> - Wisata Alam Perbukitan |
| Jember Mini Zoo | Jl. Brawijaya, Komplek Hedjo Agung, Tanjung, Mangli, Kaliwates | <ul style="list-style-type: none"> - Wisata buatan |
| Taman Nasional Meru Betiri (Pantai Bandalit) | Ds. Andongsari Kec. Tempurejo 55 Km arah selatan kota Jember | <ul style="list-style-type: none"> - Wisata alam pantai selatan - Goa Jepang - Treking, Fishing, Motorboat, Outbond, Shelter Banteng, Perkemahan) - Guest house 8 kamar (16 orang), Kantor |
| Padang golf Glantangan | Ds. Pondokrejo Kec. Tempurejo 20 Km arah selatan Kota Jember | <ul style="list-style-type: none"> - Wisata buatan, Cafe |
| Wisata Agro Gunung Gumitir (PTPN XII) | Ds. Sidomulyo Kec. Silo 38 Km arah timur kota Jember | <ul style="list-style-type: none"> - Wisata agro dan minat khusus, dengan menikmati pembibitan, penanaman dan penggilingan kopi - Fasilitas : Café, Rest Area Gumitir - Terowongan KA (tahun 1901), flying fox, ATV, kereta kelinci, dan suasana perkebunan kopi |
| Agrowisata & Loko Tour Garahan | Ds. Garahan Kec. Silo 30 Km Arah timur kota Jember | <ul style="list-style-type: none"> - Wisata alam/buatan dan Minat Khusus - 4 Gerbong dengan kapasitas masing-masing 8 orang - Melewati 2 terowongan dan 7 jembatan serta melintasi pegunungan |

Lanjutan Tabel/Continued Table 7.7

| Nama Obyek Wisata Name of Tourism Object | Jarak dari Kota Jember Distance from Jember (Km) | Jenis Obyek Wisata Type of Tourism Object |
|--|---|---|
| (1) | (2) | (3) |
| Mumbul Garden | Desa Lengkong, Kec. Mumbulsari 10 km selatan Kabupaten Jember | <ul style="list-style-type: none"> - Kolam Renang dan perahu - Arena outbond dan flying fox - Cafetaria - Wisata agro kebun pepaya - Wisata agro kebun pisang |
| Agrowisata Pusat Penelitian Kopi dan Kakao Indonesia | Ds. Nogosari Kec. Rambipuji 15 Km selatan kota Jember | <ul style="list-style-type: none"> - Wisata alam dimana kita bisa melihat budidaya tanaman kopi, kakao dan jati pusaka - Pemrosesan biji kakao dan biji kopi - Kantor, perpustakaan, tempat Pembibitan, laboratorium, aula, gazebo - Guest house 12 kamar |
| Wisata Agro Gunung Gambir (PTPN XII) | Ds. Gelang .Sumberbaru 50 Km arah Barat Laut kota Jember | <ul style="list-style-type: none"> - Wisata alam dengan Menikmati kebun teh satu-satu dengan ketinggian 920m dpl di jember, pembuatan bubuk teh serta pemandangan pegunungan alam yang indah dan segar - Penginapan & Kolam renang, Warung, Camping ground |
| Pemandian Patemon | Ds. Patemon Kec. Tanggul 32 Km arah barat kota Jember | <ul style="list-style-type: none"> - Wisata alam/buatan - Kolam renang, Warung - Camping ground, Play Ground - Panggung Terbuka |
| Air Terjun Manggisian | Ds. Manggisian kec. Tanggul 35 Km arah barat daya kota Jember | <ul style="list-style-type: none"> - Wisata alam air terjun setinggi 35 meter , hiking, suasana perkebunan dan pedesaan |
| Air Terjun Tancak | Ds. Suci Kec. Panti 18 Km arah barat laut kota Jember | <ul style="list-style-type: none"> - Wisata alam air terjun setinggi 82 meter , nuansa pegunungan - Hiking dan Camping |
| Taman Botani Sukorambi (TBS) | Ds. Sukorambi Kec. Sukorambi 8 Km arah barat kota Jember | <ul style="list-style-type: none"> - Wisata buatan - 6 Kolam renang, kolam perahu, pemancingan, outbond, flying fox, mini zoo - Kebun buah dan tanaman herbal - Resto, cafe, gazebo, pendopo dan perpustakaan |

Lanjutan Tabel/Continued Table 7.7

| Nama Obyek Wisata Name of Tourism Object | Jarak dari Kota Jember Distance from Jember (Km) | Jenis Obyek Wisata Type of Tourism Object |
|---|--|--|
| (1) | (2) | (3) |
| Pemandian & Hotel Rembangan | Ds. Kemuning Lor Kec. Arjasa 16 Km arah utara kota Jember | - Wisata alam pegunungan dan minat khusus (Pecinta alam, Perkemahan) - Pekan raya idul fitri rembangan - Pabrik susu sapi dan peternakan sapi perah - Hotel, Restoran, Aula, Lapangan Tennis - Kolam renang, Play Ground - Agrowisata buah naga |
| Kampung Durian | Pakis, Kec. Panti Area hutan | - Wisata alam buah durian |
| Agrowisata Cerutu PTPN X Bobbin Kertosari | Ds. Candijati Kec. Arjasa 12 Km arah utara Kota Jember | - Wisata alam/buatan - Kantor, ruang display - Pemrosesan cerutu |
| Situs Duplang | Desa Kamal Kec. Arjasa 12 Km arah utara Kota Jember | - Situs benda cagar alam batu Menhir (zaman megalitikum) |
| Air Terjun Slateng | Desa Slateng Kec. Ledokombo 30 Km arah Timur laut kota Jember | - Air terjun setinggi 15 meter |
| Air Terjun Lereng Raung / Rowosari | Ds. Rowosari Kec. Sumber Jambe 42 Km arah Timur laut kota Jember | - Wisata alam air terjun setinggi 25 meter - Wisata Agro durian |
| Air Terjun Rondo Kuning | Ds. Gunung Malang Kec. Sumberjambe 40 Km arah Timur laut kota Jember | - Wisata alam air terjun setinggi 60 meter - Camping Ground |
| Air Terjun Panduman | Ds. Panduman Kec. Jelbuk 20 Km arah utara kota Jember | - Wisata alam air terjun setinggi 55 meter |
| Goa Pertapan | Kec. Jelbuk 12 Km arah utara Kota Jember | - Wisata alam |
| Kuburan Agung | Kec. Jelbuk 10 Km arah utara Kota Jember | - Wisata alam/buatan |
| Wana Wisata Tugu Mastrip I & II | Ds. Panduman Kec. Jelbuk 15 Km arah utara Kota Jember | - Wisata alam/buatan - Peninggalan sejarah Pasca Kemerdekaan |
| Pantai Payangan | Desa Sumberrejo 41 Km arah Selatan kota Jember | - Wisata alam/buatan - Pekan Raya Watu Ulo (1-10 Syawal) |
| Air Terjun Watu Ondo | Sidadadi, Kec. Tempurejo 40 Km dari Kota Jember | - Wisata alam air terjun |

Lanjutan Tabel/Continued Table 7.7

| Nama Obyek Wisata Name of Tourism Object | Jarak dari Kota Jember Distance from Jember (Km) | Jenis Obyek Wisata Type of Tourism Object |
|---|---|--|
| (1) | (2) | (3) |
| Air Terjun Sumber Kalong | Dsn. Pandean Desa Seputih Kec. Mayang 25 Km dari Kota Jember | - Wisata alam air terjun |
| Pantai Nanggalan | Andongrejo Kec. Tempurejo 30 Km dari Kota Jember | - Wisata alam - Air Tawar di bibir pantai |
| Perkebunan Garahan | Sidomulyo, Kec. Silo 45 Km Arah ke timur Kota Jember | - Wisata Agro - Kereta Mini |
| Pemandian & Hotel Kebon Agung | Kel. Kebon Agung Kec. Kaliwates 3 Km arah barat kota Jember | - Wisata buatan - Hotel, Aula, Kantin - Kolam renang, Play Ground, |
| Tiara Jember Park | Kel. Tegalgede Kec. Sumbersari 3 Km arah tenggara kota Jember | - Kolam renang, water boom, - Bianglala, foodcourt - Panggung hiburan, wisata agro - Children Play Ground |
| Pabrik Gula Semboro | Desa Semboro Kec. Semboro 40 Km arah barat Kota Jember | - Wisata Lori Perkebunan Tebu - Pabrik Gula - Mengenal Peninggalan Sejarah |
| Pemandian Kimo | Dsn. Kramat Kel. Kranjingan Kec. Sumbersari 7 Km dari Kota Jember | - Wisata buatan - Kolam Renang, Cafe |
| Tanoker | Kec. Ledokombo 25 Km dari Kota Jember | - Wisata Kebudayaan - Handcraft - Tempat Bermain dan Belajar Permainan Tradisional |
| Tugu Mastrip + Wana Wisata | Desa Suko Jember Kec. Jelbuk 20 Km dari kota Jember | - Wisata Kebudayaan - Peninggalan Sejarah Pasca Kemerdekaan |
| Situs Seputih | Desa Seputih, Kec. Mayang 16 Km dari Kota Jember | - Wisata alam/buatan - Batu Peninggalan Zaman Purba |
| Kerajinan Sangkar Burung | Desa Dawuhan Mangli Kec. Kalisat 26 Km dari Kota Jember | - Wisata Kebudayaan - Hasil Kerajinan Sangkar Burung |
| Dira Park | Jl. Raya Kottablater km 5 Desa. Andong Kec. Ambulu 23 Km arah selatan kota Jember | - Wisata buatan - Kolam renang, Play ground - Café, Mushola |
| Air Terjun Sumbersalak | Desa Sumbersalak Kec Ledokombo 32 Km dari Kota Jember | - Wisata alam air terjun - Tempat Parkir, Warung |

Lanjutan Tabel/Continued Table 7.7

| Nama Obyek Wisata Name of Tourism Object | Jarak dari Kota Jember Distance from Jember (Km) | Jenis Obyek Wisata Type of Tourism Object |
|---|--|---|
| (1) | (2) | (3) |
| Air Terjun Tancak Tulis | Desa Darungan Kec. Tanggul 46 Km dari Kota Jember | - Wisata alam air terjun 80 m |
| Pantai Getem | Desa Mojomulyo Kec. Puger 45 Km dari Kota Jember | - Wisata Alam Pantai Selatan - Hutan Mangrove |
| Air Terjun Antrokan (Sumberlesung) | Desa Sumberlesung Kec. Ledokombo 25 Km arah timur laut Kota Jember | - Wisata Alam Air Terjun 20 m - Nuansa Pedesaan dan Persawahan |
| Air Terjun Sukma Ilalang | Kec. Arjasa 20 Km arah utara Kota Jember | - Wisata alam air terjun |
| Air Terjun Anjamoro | Sumbersalak, Kec. Ledokombo 25 Km dari Kota Jember | - Wisata alam air terjun |
| Pemandian Taman Tirta | Kec. Ambulu 30 Km dari kota Jember | - Kolam renang, Warung - Playground |
| Taman Rekreasi Galaxy | Kec. Tempurejo 16 Km dari Kota Jember | - Wisata buatan - Mini zoo, Playground - Pertokoan, Cafe |
| Air Terjun Pasaran | Gunung malang, Kec. Sumber Jambe 45 Km dari Kota Jember | - Wisata alam air terjun |
| Dira Kencong Shopping Centre and Waterpark | Jl. Lrakatau No. 93, Pd Waluh, Kencong, Kec. Kencong | - Wisata buatan |
| Dira Shopping Centre Balung | Jl. Puger, Krajan Lor, Balung Kulon, Kec. Balung | - Wisata buatan |

Sumber/Source : Dinas Pariwisata Daerah Kabupaten Jember./ Local Tourism Service Regency of Jember

Tabel
Table 7.8

Jumlah Object Wisata Menurut Kecamatan di Kabupaten Jember, 2019-2022
The Number of Tourism Objects by Subdistrict in Jember Regency, 2019-2022

| Kecamatan Subdistrict | 2019 | 2020 | 2021 | 2022 |
|--------------------------|-----------|------------|------------|-----------|
| (1) | (2) | (3) | (4) | (5) |
| Kencong | 1 | ... | ... | 2 |
| Gumukmas | 1 | ... | ... | 1 |
| Puger | 2 | ... | ... | 2 |
| Wuluhan | 2 | ... | ... | 2 |
| Ambulu | 6 | ... | ... | 6 |
| Tempurejo | 9 | ... | ... | 6 |
| Silo | 4 | ... | ... | 3 |
| Mayang | 3 | ... | ... | 2 |
| Mumbulsari | 3 | ... | ... | 2 |
| Jenggawah | - | ... | ... | - |
| Ajung | - | ... | ... | - |
| Rambipuji | 1 | ... | ... | 1 |
| Balung | - | ... | ... | 1 |
| Umbulsari | - | ... | ... | - |
| Semboro | 1 | ... | ... | 1 |
| Jombang | - | ... | ... | - |
| Sumberbaru | 1 | ... | ... | 1 |
| Tanggul | 3 | ... | ... | 3 |
| Bangsalsari | - | ... | ... | - |
| Panti | 1 | ... | ... | 2 |
| Sukorambi | 1 | ... | ... | 1 |
| Arjasa | 7 | ... | ... | 5 |
| Pakusari | - | ... | ... | - |
| Kalisat | 1 | ... | ... | 1 |
| Ledokombo | 6 | ... | ... | 5 |
| Sumberjambe | 3 | ... | ... | 3 |
| Sukowono | - | ... | ... | - |
| Jelbuk | 6 | ... | ... | 6 |
| Kaliwates | 1 | ... | ... | 2 |
| Sumbersari | 2 | ... | ... | 2 |
| Patrang | - | ... | ... | - |
| Kabupaten Jember | 65 | ... | ... | 60 |

Sumber/Source : Dinas Pariwisata Daerah Kabupaten Jember./ Local Tourism Service Regency of Jember

2022

08

Transportasi dan Komunikasi

Transportation and Communication

Perkembangan Banyaknya
Pengeluaran Surat Ijin
Mengemudi (SIM) Kendaraan
Bermotor Menurut Jenis SIM
di Kabupaten Jember, 2022



SIM A : 15.902

SIM C : 38.311



SIM B : 2.440

SIM D : 43



PENJELASAN TEKNIS

1. Data yang tersaji meliputi data panjang jalan yang terbagi atas jalan negara, jalan provinsi, dan jalan kabupaten, banyaknya kendaraan di Kabupaten Jember menurut jenis kendaraan, jumlah penumpang bus dan angkutan antar kota, Pengeluaran SIM menurut jenisnya, Banyaknya kecelakaan lalu lintas, dan jumlah penumpang kereta api.
2. Data sarana transportasi yang tercakup pada bab ini bersumber dari DPU/ Bina Marga Kabupaten Jember, Kepolisian Negara Republik Indonesia Resort Jember, DLLAJ Balai Pelayanan LLAJ Wilayah V Jember, Bnadara Noto Hadi Negoro, dan P.T. Kereta Api Indonesia Daop IX Kabupaten Jember.
3. Data komunikasi yang tercakup meliputi banyaknya kantor pos pembantu menurut kecamatan dan jenisnya. Data komunikasi diperoleh dari PT. Pos Indonesia (Persero) Kantor Pos III Jember dan Badan Pusat Statistik.

TECHNICAL NOTES

1. *The data presented includes length of roads (which are divided into state road, province road, and regency road), number of vehicles in Jember by the type, number of bus and intercities transportation passangers, issue of SIM by the type, number of traffic accident, and number of train passanger.*
2. *The data of means of transportation included in this chapter is obtained from DPU/ Bina Marga of Jember Regency, DLLAJ Service Center Area V of Jember, Noto Hadi Negoro Airport, and Indonesian Train Company Operational Area IX of Jember Regency.*
3. *The data of communication includes the number of post office by subdistrict and the type. The data of communication is obtained from PT. Pos Indonesia(Persero) Post Office III Jember and Central Statistics Bureau.*

ULASAN**Kereta Api**

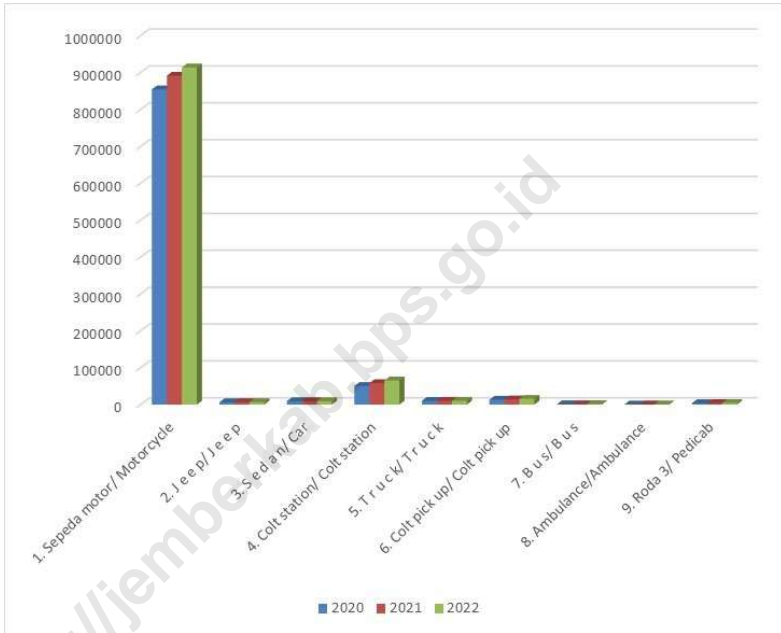
Kereta api merupakan salah satu transportasi darat yang menjadi primadona masyarakat saat ini. Berdasarkan data dari PT. KAI Daerah Operasi IX Jember, pada tahun 2022 penumpang kereta api yang berangkat dari beberapa stasiun di Kabupaten Jember adalah sebanyak 2.072.483 orang. Sedangkan untuk penumpang yang turun di beberapa stasiun di Kabupaten Jember adalah sebanyak 2.135.352 orang. Sepanjang tahun 2022 tidak ada penumpang berangkat maupun datang di 3 stasiun Jember yaitu Bangsalsari, Arjasa dan Ledokombo.

DESCRIPTION**Train**

Train is one of the land transportation which is the primadonna of society today. Based on data from PT. KAI Operation Area IX Jember, in 2020 train passengers departing from several stations in Jember Regency were 2.072.483 people. Meanwhile, 2.135.352 passenger got off at several stations in Jember Regency. throughout 2022 there are no passengers departing or arriving from 3 stations in Jember namely Bangsalsari, Arjasa, Ledokombo.

Gambar 8.1
Figures

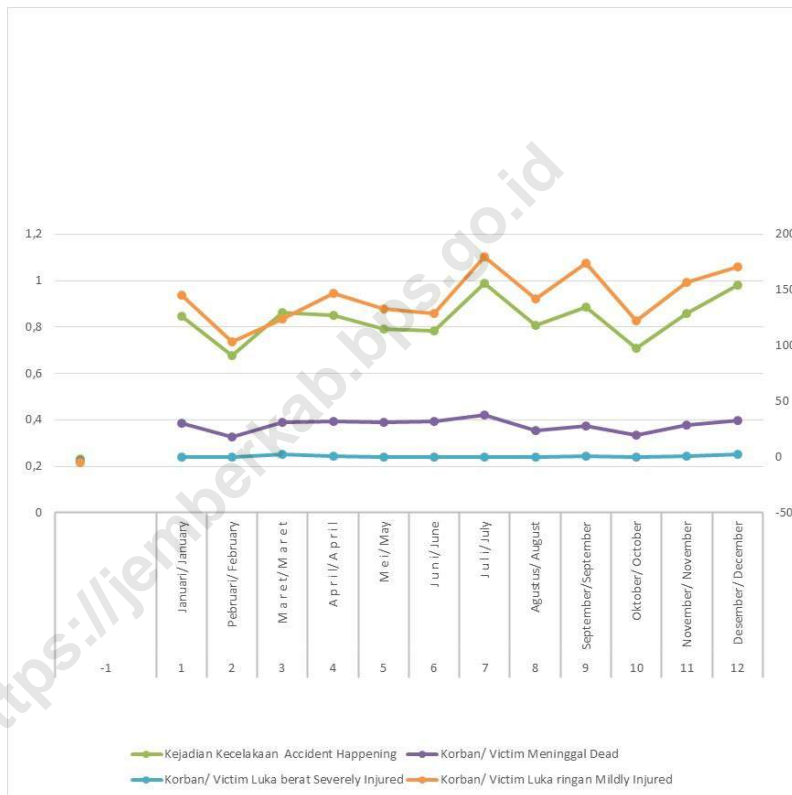
Banyaknya Kecelakaan Lalu Lintas Menurut Bulan dan Korban/Kerugian di Kabupaten Jember, 2022
The Number of Traffic Accident By Month and Victim/Loss in Jember Regency, 2022



Sumber/Source : SATLANTAS POLRES Jember/ Traffic Police Regency of Jember

Gambar 8.2
Figures

Perkembangan Banyaknya Kendaraan Menurut Jenis Kendaraan Berdasarkan Catatan Kepolisian Resort Jember, 2020 – 2022
The Development of The Number of Vehicle By The Type Based on The Record of Jember Police, 2020 – 2022



Sumber/Source : PT KAI Daerah Operasi IX Jember/ PT KAI Operational Area IX Jember

8.1 TRANSPORTASI TRANSPORTATION

Tabel 8.1.1 Panjang Jalan¹ Menurut Tingkat Kewenangan Pemerintahan di Kabupaten Jember (km), 2020–2022
Table 8.1.1 Length of Roads¹ by Level of Government Authority in Jember Regency (km), 2020–2022

| Tingkat Kewenangan Pemerintahan Level of Government Authority | 2020 | 2021 | 2022 |
|--|-----------------|-----------------|-----------------|
| (1) | (2) | (3) | (4) |
| Negara ² /State ² | ... | ... | ... |
| Provinsi/Province | 196,460* | 196,460* | 196,460* |
| Kabupaten/Kota Regency/Municipality | ... | ... | ... |
| Jumlah/Total | 196,460* | 196,460* | 196,460* |

Sumber/Source: DPU/Bina Marga Kabupaten Jember/ Public Works Service

Catatan/Note: Untuk panjang jalan Provinsi jumlah kondisi jalan termasuk wilayah bondowoso/ For the length of provincial roads the number of road conditions includes the bondowoso area

Tabel 8.1.2 Panjang Jalan Menurut Jenis Permukaan Jalan di Kabupaten Jember (km), 2020–2022
Length of Roads by Type of Road Surface in Jember Regency (km), 2020–2022

| Jenis Permukaan Jalan <i>Type of Road Surface</i> | 2020 | 2021 | 2022 |
|---|-----------------|-----------------|-----------------|
| (1) | (2) | (3) | (4) |
| Aspal/ <i>Paved</i> | 196,460* | 196,460* | 196,460* |
| Kerikil/ <i>Gravel</i> | ... | ... | ... |
| Tanah/ <i>Soil</i> | ... | ... | ... |
| Lainnya/ <i>Others</i> | ... | ... | ... |
| Jumlah/Total | 196,460* | 196,460* | 196,460* |

Sumber/*Source*: DPU/Bina Marga Kabupaten Jember/ *Public Works Service*

Catatan/*Note*: *)Ruas Jalan Provinsi

Tabel 8.1.3
Table

Panjang Jalan Menurut Kondisi Jalan di Kabupaten Jember (km), 2020–2022
Length of Roads by Condition of Roads in Jember Regency (km), 2020–2022

| Kondisi Jalan <i>Condition of Roads</i> | 2020 | 2021 | 2022 |
|--|----------------|----------------|----------------|
| (1) | (2) | (3) | (4) |
| Baik/ <i>Good</i> | 175,06* | 174,62* | 179,29* |
| Sedang/ <i>Moderate</i> | ... | ... | ... |
| Rusak/ <i>Damage</i> | 21,4* | 21,84* | 17,17* |
| Rusak Berat/ <i>Severely Damage</i> | ... | ... | ... |
| Jumlah/Total | 196,46* | 196,46* | 196,46* |

Sumber/*Source*: DPU/Bina Marga Kabupaten Jember/ *Public Works Service*

Catatan/*Note*: *)Ruas Jalan Provinsi

Tabel 8.1.4 Perkembangan Banyaknya Kendaraan Menurut Jenis Kendaraan Berdasarkan Catatan Kepolisian Resort Jember, 2020 – 2022
The Development of The Number of Vehicle By The Type Based on The Record of Jember Police, 2020 – 2022

| Jenis Kendaraan Type of Vehicle | 2020 | 2021 | 2022 |
|------------------------------------|----------------|----------------|----------------|
| (1) | (2) | (3) | (4) |
| 1. Sepeda motor/ Motorcycle | 854 728 | 891 541 | 913978 |
| 2. Jeep/ Jeep | 6 178 | 6 767 | 6589 |
| 3. Sedan/Car | 9 109 | 9 420 | 9239 |
| 4. Colt station/ Colt station | 50 446 | 58 202 | 65319 |
| 5. Truck/Truck | 10 178 | 10 397 | 10429 |
| 6. Colt pick up/ Colt pick up | 13 109 | 13 870 | 15610 |
| 7. Bus/Bus | 996 | 1 055 | 1065 |
| 8. Ambulance/Ambulance | 322 | 329 | 345 |
| 9. Roda 3/ Pedicab | 3 860 | 4 115 | 4299 |
| Jumlah/Total | 948 926 | 995 696 | 1026873 |

Sumber/Source: SATLANTAS POLRES Jember/ Traffic Police Regency of Jember

Tabel
Table 8.1.5**Perkembangan Banyaknya Pengeluaran Surat Ijin Mengemudi (SIM) Kendaraan Bermotor Menurut Jenis SIM di Kabupaten Jember , 2022**
The Development of The Number of Issued Driving License (SIM) Motor Vehicle By The Type of SIM in Jember Regency, 2022

| Kelas SIM SIM Class | 2018 | 2019 | 2020 | 2021 | 2022 |
|------------------------|---------------|---------------|---------------|---------------|---------------|
| (1) | (3) | (4) | (5) | (6) | (6) |
| 1. SIM A | | | | | |
| -A | 15 123 | 14 901 | 18 326 | 19 253 | 15 895 |
| -A umum/general | 14 | 20 | 20 | 9 | 7 |
| 2. SIM B | | | | | |
| -B I | 993 | 857 | 1 019 | 1 041 | 1 201 |
| -B I umum/general | 613 | 577 | 617 | 577 | 525 |
| -B II | 110 | 115 | 139 | 132 | 112 |
| -B II umum/general | 832 | 773 | 798 | 740 | 602 |
| 3. SIM C | | | | | |
| -C | 45 393 | 41 163 | 44 131 | 50 539 | 38 311 |
| 4. SIM D | | | | | |
| -D | 3 | 14 | 51 | 21 | 43 |
| Jumlah/Total | 63 081 | 58 420 | 65 101 | 72 312 | 56 696 |

Sumber/Source: SATLANTAS POLRES Jember/ Traffic Police Regency of Jember

Catatan : SIM D : Sim Khusus Penyandang Cacat

Tabel
Table 8.1.6

Banyaknya Pengeluaran Surat Ijin Mengemudi (SIM) Kendaraan Bermotor Menurut Menurut Bulan dan Jenis SIM di Kabupaten Jember , 2022
The Number of Issued Driving License (SIM) Motor Vehicle By Month and Type of SIM in Jember Regency, 2022

| Bulan Month | Jenis SIM/ Type of SIM | | | | | | | | Jumlah/ Total |
|---------------------|------------------------|--------------|-------------|-------------|------------|--------------|--------------|-----------|------------------|
| | A | A Umum | B I | B I Umum | B II | B II Umum | C | D | |
| (1) | (2) | (3) | (4) | (5) | (6) | (7) | (8) | (9) | (10) |
| Januari/January | 1336 | 1 | 103 | 42 | 11 | 40 | 3064 | 2 | 4599 |
| Februari/February | 1211 | 0 | 70 | 42 | 5 | 44 | 2626 | 0 | 3998 |
| Maret/March | 1520 | 1 | 98 | 55 | 18 | 60 | 3392 | 2 | 5146 |
| April/April | 1385 | 1 | 97 | 47 | 10 | 54 | 3227 | 1 | 4822 |
| Mei/May | 1265 | 1 | 116 | 49 | 12 | 57 | 3293 | 2 | 4795 |
| Juni/June | 1554 | 0 | 121 | 49 | 13 | 56 | 4070 | 0 | 5863 |
| Juli/July | 1499 | 0 | 121 | 34 | 4 | 57 | 3700 | 6 | 5421 |
| Agustus/August | 1446 | 0 | 113 | 49 | 8 | 49 | 3603 | 3 | 5271 |
| September/September | 991 | 0 | 89 | 27 | 2 | 37 | 2664 | 1 | 3811 |
| Oktober/October | 1197 | 1 | 94 | 38 | 11 | 39 | 3014 | 1 | 4395 |
| November/November | 1165 | 1 | 91 | 33 | 10 | 55 | 2602 | 2 | 3959 |
| Desember/December | 1326 | 1 | 88 | 60 | 8 | 54 | 3056 | 23 | 4616 |
| Jumlah/Total | 15895 | 71201 | 1201 | 525 | 112 | 602 | 38311 | 43 | 56696 |

Sumber/Source: SATLANTAS POLRES Jember/ Traffic Police Regency of Jember

Catatan : SIM D : Sim Khusus Penyandang Cacat

Tabel
Table 8.1.7

Banyaknya Penumpang Angkutan Kota/Pedesaan Menurut PO yang Berangkat dan Datang di Terminal Ambulu Menurut Bulan di Kabupaten Jember, 2022

The Number of Passengers City/Rural Transport by PO from and to Ambulu Station by Month in Jember Regency, 2022

| Kode Trayek Trajectory Code | Trayek Trajectory | Daerah Operasi MPU/Mikrobus Operation Area | | | | Jumlah Total |
|--------------------------------|---|--|-----------|-----------|-------------|-----------------|
| | | Jember | Lumajang | Bondowoso | Probolinggo | |
| (1) | | (2) | (3) | (4) | (5) | (10) |
| 212301 | Jember - Probolinggo | 2 | | | | 2 |
| 232401 | Jember - Lumajang | | | | | 0 |
| 222301 | Jember - Genteng | | | | | 0 |
| 323601 | Jember - Bondowoso | 3 | | | | 3 |
| 222302 | Lumajang (minak koncar) - Randu Agung - Jember | 2 | | | | 2 |
| 222302 | Bondowoso - Jember | | | | | 0 |
| 252601 | Bondowoso - Situbondo | | | | | 0 |
| 212501 | Bondowoso - Arak-arak - Besuki | | | | 3 | 3 |
| 212502 | Situbondo - Probolinggo | | | | | 0 |
| 242501 | Situbondo - Banyuwangi | | | | | 0 |
| 252501 | Besuki - Probolinggo | | | | | 0 |
| 202101 | Lumajang - Kencong - Kasiyan - Jember | | 4 | | | 4 |
| 222302 | Dampit - Lumajang | | 24 | | | 24 |
| 222301 | Probolinggo - Jember | | 21 | | | 21 |
| 212301 | Lumajang - Randu Agung - Jember | | | | | 0 |
| 182201 | Probolinggo - Gempol | | | | | 0 |
| 212501 | Probolinggo - Situbondo | | 1 | | | 0 |
| Jumlah/Total | | 7 | 50 | 3 | 0 | 60 |

Sumber/Source: SATLANTAS POLRES Jember/ Traffic Police Regency of Jember

Tabel
Table 8.1.8

Banyaknya Penumpang AKDP menurut PO yang Berangkat dan Datang di Terminal Arjasa Menurut Bulan di Kabupaten Jember , 2021
The Number of Passengers AKDP by PO from and to Arjasa Station by Month in Jember Regency, 2022

| Bulan Month | Arjasa-Situbondo | | | | | |
|---------------------|---------------------|-------------------|---------------------|-------------------|---------------------|-------------------|
| | Jember Indah | | Restu Agung | | Borobudur | |
| | Berangkat Depart | Datang Arrived | Berangkat Depart | Datang Arrived | Berangkat Depart | Datang Arrived |
| (1) | (2) | (3) | (4) | (5) | (6) | (7) |
| Januari/January | 158 | 76 | 0 | 0 | 0 | 0 |
| Februari/February | 137 | 55 | 42 | 31 | 0 | 0 |
| Maret/March | 182 | 78 | 16 | 14 | 0 | 0 |
| April/April | 14701 | 7615 | 1016 | 731 | 81 | 46 |
| Mei/May | 14726 | 7638 | 1031 | 738 | 81 | 46 |
| Juni/June | 14688 | 7588 | 1043 | 748 | 58 | 44 |
| Juli/July | 14661 | 7530 | 1047 | 737 | 55 | 42 |
| Agustus/August | 14600 | 7488 | 1062 | 745 | 55 | 42 |
| September/September | 14603 | 7449 | 1077 | 758 | 55 | 42 |
| Oktober/October | 14580 | 7458 | 1086 | 784 | 40 | 33 |
| November/November | 15450 | 7420 | 1110 | 790 | 40 | 33 |
| Desember/December | 14399 | 7350 | 1134 | 807 | 40 | 33 |
| Jumlah/Total | 132885 | 67745 | 9664 | 6883 | 505 | 361 |

Lanjutan Tabel/*Continued Table* 8.1.8

| Bulan Month | Arjasa-Situbondo | | | |
|---------------------|---------------------|-------------------|---------------------|-------------------|
| | Roda Mas Asia | | Putra Mandiri | |
| | Berangkat Depart | Datang Arrived | Berangkat Depart | Datang Arrived |
| (1) | (2) | (3) | (4) | (5) |
| Januari/January | 0 | 0 | 0 | 0 |
| Februari/February | 0 | 0 | 0 | 0 |
| Maret/March | 0 | 0 | 0 | 0 |
| April/April | 0 | 0 | 4 | 0 |
| Mei/May | 0 | 0 | 4 | 0 |
| Juni/June | 0 | 0 | 4 | 0 |
| Juli/July | 0 | 0 | 4 | 0 |
| Agustus/August | 0 | 0 | 4 | 0 |
| September/September | 0 | 0 | 4 | 0 |
| Oktober/October | 0 | 0 | 4 | 0 |
| November/November | 0 | 0 | 4 | 0 |
| Desember/December | 0 | 0 | 4 | 0 |
| Jumlah/Total | 0 | 0 | 36 | 0 |

Sumber/Source: UPT. Pengelolaan Prasarana Perhubungan Lalu Lintas Angkutan Jalan Jember-Dishub Prov Jatim/ UPT. Management of Road Transportation Road Transportation Infrastructure Jember Regency-East Java Provincial Transportation Office

Tabel
Table 8.1.9

Banyaknya Penumpang Angkutan Kota menurut Kode Angkot yang Berangkat dan Datang di Terminal Arjasa Menurut Bulan di Kabupaten Jember, 2022

The Number of Passengers City Transport by Code Transport from and to Arjasa Station by Month in Jember Regency, 2022

| Bulan Month | Arjasa-TW.Alun | | | |
|---------------------|---------------------|-------------------|---------------------|-------------------|
| | A | | B | |
| | Berangkat Depart | Datang Arrived | Berangkat Depart | Datang Arrived |
| (1) | (2) | (3) | (4) | (5) |
| Januari/January | 594 | 631 | 628 | 625 |
| Februari/February | 235 | 220 | 541 | 194 |
| Maret/March | 410 | 315 | 301 | 725 |
| April/April | 680 | 510 | 674 | 726 |
| Mei/May | 1959 | 1640 | 1673 | 1277 |
| Juni/June | 189 | 974 | 920 | 945 |
| Juli/July | 1368 | 1163 | 1158 | 898 |
| Agustus/August | 894 | 777 | 827 | 680 |
| September/September | 676 | 598 | 597 | 659 |
| Oktober/October | 638 | 582 | 624 | 502 |
| November/November | 638 | 482 | 524 | 102 |
| Desember/December | 1406 | 1078 | 1482 | 1020 |
| Jumlah/Total | 9687 | 8970 | 9949 | 8353 |

Lanjutan Tabel/Continued Table 8.1.9

| Bulan Month | Arjasa-Kampus-Pakusari | | Arjasa-Gebang-Tw.Alun | |
|---------------------|------------------------|-------------------|-----------------------|-------------------|
| | K | | L | |
| | Berangkat Depart | Datang Arrived | Berangkat Depart | Datang Arrived |
| (1) | (2) | (3) | (4) | (5) |
| Januari/January | 128 | 140 | 148 | 120 |
| Februari/February | 215 | 935 | 342 | 250 |
| Maret/March | 220 | 120 | 225 | 174 |
| April/April | 230 | 241 | 30 | 19 |
| Mei/May | 587 | 457 | 147 | 124 |
| Juni/June | 436 | 244 | 57 | 62 |
| Juli/July | 372 | 114 | 114 | 103 |
| Agustus/August | 227 | 193 | 3 | 4 |
| September/September | 166 | 143 | 0 | 0 |
| Oktober/October | 181 | 150 | 0 | 0 |
| November/November | 81 | 111 | 0 | 0 |
| Desember/December | 358 | 267 | 0 | 0 |
| Jumlah/Total | 3201 | 3115 | 1066 | 856 |

Lanjutan Tabel/Continued Table 8.1.9

| Bulan Month | Arjasa-Ajung | | | | Ajung-Arjasa | |
|---------------------|---------------------|-------------------|---------------------|-------------------|---------------------|-------------------|
| | O | | P | | N | |
| | Berangkat Depart | Datang Arrived | Berangkat Depart | Datang Arrived | Berangkat Depart | Datang Arrived |
| (1) | (2) | (3) | (4) | (5) | (6) | (7) |
| Januari/January | 419 | 51 | 0 | 0 | 615 | 741 |
| Februari/February | 131 | 90 | 0 | 0 | 198 | 425 |
| Maret/March | 455 | 415 | 0 | 0 | 365 | 125 |
| April/April | 151 | 141 | 0 | 0 | 166 | 120 |
| Mei/May | 393 | 334 | 0 | 0 | 633 | 2420 |
| Juni/June | 359 | 254 | 0 | 0 | 336 | 228 |
| Juli/July | 295 | 233 | 0 | 0 | 429 | 336 |
| Agustus/August | 290 | 216 | 0 | 0 | 281 | 245 |
| September/September | 212 | 173 | 0 | 0 | 569 | 254 |
| Oktober/October | 221 | 180 | 0 | 0 | 213 | 221 |
| November/November | 112 | 131 | 0 | 0 | 502 | 237 |
| Desember/December | 379 | 266 | 0 | 0 | 380 | 296 |
| Jumlah/Total | 3417 | 2484 | 0 | 0 | 4687 | 5648 |

Sumber/Source: UPT. Pengelolaan Prasarana Perhubungan Lalu Lintas Angkutan Jalan Jember-Dishub Prov Jatim/ UPT. Management of Road Transportation Road Transportation Infrastructure Jember Regency-East Java Provincial Transportation Office

Tabel
Table 8.1.10

Banyaknya Armada menurut PO dan Kode Angkot yang Berangkat dan Datang di Terminal Arjasa Kabupaten Jember, 2022
The Number of Unit by PO and Code Transport from and to Arjasa Station in Jember Regency, 2022

| Nama PO <i>Type of Product</i> | Jurusa <i>Majors</i> | 2021 | 2022 |
|---|-------------------------|------------|-----------|
| (1) | (2) | (3) | (4) |
| A. AKDP | | | |
| Jember Indah | Arjasa-Situbondo | 27 | 10 |
| Restu Agung | Arjasa-Situbondo | 4 | 1 |
| Roda Mas Asia | Arjasa-Situbondo | 1 | 0 |
| Borobudur | Arjasa-Situbondo | 1 | 0 |
| Putra Mandiri | Arjasa-Situbondo | 2 | 1 |
| Jumlah/Total | | 35 | 12 |
| B. Angkutan Kota/ City Transport | | | |
| A | Arjasa-Tw.Alun | 63 | 32 |
| B | Arjasa-Tw.Alun | 16 | 31 |
| K | Arjasa-Kampus-Pakusari | 14 | 10 |
| N | Ajung-Arjasa | 14 | 4 |
| O | Arjasa-Ajung | 28 | 3 |
| P | Arjasa-Ajung | 0 | 0 |
| L | Arjasa-Gebang-Tw.Alun | 1 | 2 |
| Jumlah/Total | | 136 | 82 |

Sumber/Source: UPT. Pengelolaan Prasarana Perhubungan Lalu Lintas Angkutan Jalan Jember-Dishub Prov Jatim/ UPT. Management of Road Transportation Road Transportation Infrastructure Jember Regency-East Java Provincial Transportation Office

Tabel
Table 8.1.11

Banyaknya Penumpang AKDP menurut PO yang Berangkat dan Datang di Terminal Ambulu Menurut Bulan di Kabupaten Jember, 2022
The Number of Passengers AKDP by PO from and to Ambulu Station by Month in Jember Regency, 2022

| Bulan Month | Ambulu-Malang | | | |
|---------------------|---------------------|-------------------|---------------------|-------------------|
| | Borobudur | | Restu Agung | |
| | Berangkat Depart | Datang Arrived | Berangkat Depart | Datang Arrived |
| (1) | (2) | (3) | (4) | (5) |
| Januari/January | - | - | 124 | 43 |
| Februari/February | - | - | 100 | 28 |
| Maret/March | - | - | 112 | 39 |
| April/April | - | - | 128 | 36 |
| Mei/May | - | - | 159 | 41 |
| Juni/June | - | - | 132 | 40 |
| Juli/July | - | - | 145 | 29 |
| Agustus/August | - | - | 68 | 16 |
| September/September | - | - | 52 | 16 |
| Oktober/October | - | - | 17 | 6 |
| November/November | - | - | - | - |
| Desember/December | - | - | - | - |
| Jumlah/Total | 0 | 0 | 1037 | 294 |

Lanjutan Tabel/Continued Table 8.1.11

| Bulan Month | Ambulu-Ponorogo | | Ambulu-Madura | |
|---------------------|---------------------|-------------------|---------------------|-------------------|
| | Akas | | Restu Agung | |
| | Berangkat Depart | Datang Arrived | Berangkat Depart | Datang Arrived |
| (1) | (6) | (7) | (8) | (9) |
| Januari/January | 340 | 276 | - | - |
| Februari/February | 234 | 235 | - | - |
| Maret/March | 240 | 255 | - | - |
| April/April | 259 | 285 | - | - |
| Mei/May | 737 | 636 | - | - |
| Juni/June | 335 | 290 | - | - |
| Juli/July | 458 | 470 | - | - |
| Agustus/August | 396 | 268 | - | - |
| September/September | 262 | 333 | - | - |
| Oktober/October | 298 | 312 | - | - |
| November/November | 354 | 375 | - | - |
| Desember/December | | | - | - |
| Jumlah/Total | 3913 | 3735 | 0 | 0 |

Lanjutan Tabel/Continued Table 8.1.11

| Bulan Month | Ambulu-Surabaya | | | | | |
|---------------------|---------------------|-------------------|---------------------|-------------------|---------------------|-------------------|
| | Akas | | Ladju | | Sabar Indah | |
| | Berangkat Depart | Datang Arrived | Berangkat Depart | Datang Arrived | Berangkat Depart | Datang Arrived |
| (1) | (10) | (11) | (12) | (13) | (14) | (15) |
| Januari/January | - | - | 1195 | 1011 | 845 | 627 |
| Februari/February | - | - | 1003 | 931 | 647 | 580 |
| Maret/March | - | - | 1131 | 1019 | 851 | 690 |
| April/April | - | - | 1073 | 1085 | 814 | 851 |
| Mei/May | - | - | 1728 | 1415 | 1523 | 1413 |
| Juni/June | - | - | 1033 | 812 | 755 | 767 |
| Juli/July | - | - | 1373 | 1198 | 896 | 923 |
| Agustus/August | - | - | 988 | 756 | 829 | 811 |
| September/September | - | - | 1145 | 980 | 781 | 676 |
| Oktober/October | - | - | 1178 | 963 | 856 | 783 |
| November/November | - | - | 1113 | 1092 | 1036 | 935 |
| Desember/December | - | - | - | - | - | - |
| Jumlah/Total | 0 | 0 | 12960 | 11262 | 9833 | 9056 |

Sumber/Source: UPT, Pengelolaan Prasarana Perhubungan Lalu Lintas Angkutan Jalan Jember-Dishub Prov Jatim/ UPT, Management of Road Transportation Road Transportation Infrastructure Jember Regency-East Java Provincial Transportation Office

Tabel
Table 8.1.12

Banyaknya Armada menurut PO dan Kode Angkot yang Berangkat dan Datang di Terminal Ambulu Kabupaten Jember, 2022
The Number of Unit by PO and Code Transport from and to Ambulu Station in Jember Regency, 2022

| Nama PO <i>Type of Product</i> | Jurusa <i>Majors</i> | 2021 | 2022 |
|---|-------------------------|-----------|-----------|
| (1) | (2) | (3) | (4) |
| A. AKDP | | | |
| Borobudur | Ambulu-Malang | 1 | 0 |
| <i>Restu Agung</i> | Ambulu-Malang | 1 | 1 |
| Akas | Ambulu-Ponorogo | 1 | 2 |
| Akas | Ambulu-Madura | 1 | 0 |
| Akas | Ambulu-Surabaya | 0 | 0 |
| Ladju | Ambulu-Surabaya | 8 | 8 |
| Sabar Indah | Ambulu-Surabaya | 8 | 11 |
| Jumlah/Total | | 20 | 22 |
| B. Angkutan Kota/Pedesaan City/Rural Transport | | | |
| Damri | Tw. Alun-Andongrejo | 2 | 2 |
| Damri | Tw. Alun-Payangan | 2 | 1 |
| Damri | Tw. Alun-Candipuro | 0 | 1 |
| Jumlah/Total | | 4 | 4 |

Sumber/Source: UPT. Pengelolaan Prasarana Perhubungan Lalu Lintas Angkutan Jalan Jember-Dishub Prov Jatim/ UPT. Management of Road Transportation Road Transportation Infrastructure Jember Regency-East Java Provincial Transportation Office

Tabel
Table 8.1.13

Banyaknya Kecelakaan Lalu Lintas Menurut Bulan dan Korban/Kerugian di Kabupaten Jember, 2022
The Number of Traffic Accident By Month and Victim/Loss in Jember Regency, 2022

| Bulan Month | Kejadian Kecelakaan Accident Happening | Korban/ Victim | | | Kerugian Loss (Rp) |
|---------------------|---|-------------------|-----------------------------------|-------------------------------|--------------------------|
| | | Meninggal Dead | Luka berat Severely Injured | Luka ringan Mildly Injured | |
| (1) | (2) | (3) | (4) | (5) | (6) |
| Januari/January | 126 | 30 | 0 | 145 | Rp190.800.000 |
| Februari/February | 91 | 18 | 0 | 103 | Rp69.600.000 |
| Maret/March | 130 | 31 | 2 | 124 | Rp87.500.000 |
| April/April | 127 | 32 | 1 | 147 | Rp123.000.000 |
| Mei/May | 115 | 31 | 0 | 133 | Rp100.000.000 |
| Juni/June | 113 | 32 | 0 | 129 | Rp107.200.000 |
| Juli/July | 156 | 38 | 0 | 180 | Rp143.300.000 |
| Agustus/August | 118 | 24 | 0 | 142 | Rp70.600.000 |
| September/September | 135 | 28 | 1 | 174 | Rp116.600.000 |
| Oktober/October | 98 | 20 | 0 | 122 | Rp71.000.000 |
| Nopember/November | 129 | 29 | 1 | 157 | Rp114.200.000 |
| Desember/December | 154 | 33 | 2 | 171 | Rp143.900.000 |
| Jumlah/Total | 1492 | 346 | 7 | 1727 | Rp1.337.700.000 |

Sumber/Source: SATLANTAS POLRES Jember/ Traffic Police Regency of Jember

Tabel
Table 8.1.14

Banyaknya Penumpang Kereta Api yang Datang dan Berangkat Setiap bulan di Kabupaten Jember, 2022
The Number of Train Coming and Leaving Passengers by Month in Jember Regency, 2022

| Bulan Month | Penumpang/ Passengers | |
|---------------------|-----------------------|-------------------|
| | Berangkat Depart | Datang Arrived |
| (1) | (2) | (3) |
| Januari/January | 118.582 | 119.532 |
| Februari/February | 104.034 | 102.792 |
| Maret/March | 144.355 | 143.242 |
| April/April | 129.314 | 131.367 |
| Mei/May | 212.474 | 223.493 |
| Juni/June | 189.696 | 198.194 |
| Juli/July | 219.345 | 235.118 |
| Agustus/August | 164.795 | 175.196 |
| September/September | 170.928 | 178.523 |
| Oktober/October | 197.570 | 207.131 |
| November/November | 188.943 | 190.580 |
| Desember/December | 232.447 | 230.184 |
| Jumlah/Total | 2.072.483 | 2.135.352 |

Sumber/Source: PT KAI Daerah Operasi IX Jember/ PT KAI Operational Area IX Jember

Tabel
Table 8.1.15

Banyaknya Penumpang Kereta Api yang Datang, Berangkat di bulan Januari menurut Stasiun di Kabupaten Jember, 2022
The Number of Train Coming and Leaving Passengers in January by According Station in Jember Regency, 2022

| Stasiun Station | Berangkat Leaving | | | | | Datang Coming | | | | |
|---------------------|----------------------|--------------|---------------|---------------|---------------|------------------|--------------|---------------|---------------|---------------|
| | Eks | Bis | Eko | Eko Lkl | Jml. | Eks | Bis | Eko | Eko Lkl | Jml. |
| (1) | (2) | (3) | (4) | (5) | (6) | (7) | (8) | (9) | (10) | (11) |
| Tanggul | 100 | 128 | 1.576 | - | 1.804 | 83 | 130 | 1.579 | - | 1.792 |
| Bangsalsari | - | - | - | - | - | - | - | - | - | - |
| Rambopuji | 97 | 107 | 1.144 | - | 1.348 | 64 | 116 | 1.396 | - | 1.576 |
| Jember | 2.654 | 1.019 | 15.106 | 24.879 | 43.658 | 2.480 | 1.408 | 14.714 | 25.453 | 44.055 |
| Arjasa | - | - | - | - | - | - | - | - | - | - |
| Kalisat | 14 | - | 627 | 2.086 | 2.727 | 12 | - | 766 | 1.298 | 2.076 |
| Ledokombo | - | - | - | - | - | - | - | - | - | - |
| Jumlah/Total | 2.865 | 1.254 | 18.453 | 26.965 | 49.537 | 2.639 | 1.654 | 18.455 | 26.751 | 49.499 |

Sumber/Source: PT KAI Daerah Operasi IX Jember/ PT KAI Operational Area IX Jember

Tabel 8.1.16
Table

Banyaknya Penumpang Kereta Api yang Datang, Berangkat di bulan Februari menurut Stasiun di Kabupaten Jember, 2022
The Number of Train Coming and Leaving Passengers in February by According Station in Jember Regency, 2022

| Stasiun Station | Berangkat Leaving | | | | | Datang Coming | | | | |
|---------------------|----------------------|--------------|---------------|---------------|---------------|------------------|--------------|---------------|---------------|---------------|
| | Eks | Bis | Eko | Eko Lkl | Jml. | Eks | Bis | Eko | Eko Lkl | Jml. |
| (1) | (2) | (3) | (4) | (5) | (6) | (7) | (8) | (9) | (10) | (11) |
| Tanggul | 66 | 123 | 1.235 | - | 1.424 | 94 | 85 | 1.157 | - | 1.336 |
| Bangsalsari | - | - | - | - | - | - | - | - | - | - |
| Rambopuji | 124 | 1.093 | - | 1.317 | 120 | 79 | 965 | - | 1.164 | |
| Jember | 1.613 | 12.195 | 22.909 | 38.866 | 2.044 | 870 | 12.203 | 21.524 | 36.641 | |
| Arjasa | - | - | - | - | - | - | - | - | - | - |
| Kalisat | 8 | 575 | 1.806 | 2.401 | 16 | - | 434 | 2.216 | 2.666 | |
| Ledokombo | - | - | - | - | - | - | - | - | - | - |
| Jumlah/Total | 2.327 | 1.868 | 15.098 | 24.715 | 44.008 | 2.274 | 1.034 | 14.759 | 23.740 | 41.807 |

Sumber/Source: PT KAI Daerah Operasi IX Jember/ PT KAI Operational Area IX Jember

Tabel
Table 8.1.17

Banyaknya Penumpang Kereta Api yang Datang, Berangkat di bulan Maret menurut Stasiun di Kabupaten Jember, 2022
The Number of Train Coming and Leaving Passengers in March by According Station in Jember Regency, 2022

| Stasiun Station | Berangkat Leaving | | | | | Datang Coming | | | | |
|---------------------|----------------------|--------------|---------------|---------------|---------------|------------------|--------------|---------------|---------------|---------------|
| | Eks | Bis | Eko | Eko Lkl | Jml. | Eks | Bis | Eko | Eko Lkl | Jml. |
| (1) | (2) | (3) | (4) | (5) | (6) | (7) | (8) | (9) | (10) | (11) |
| Tanggul | 154 | 122 | 2.827 | - | 3.103 | 180 | 131 | 3.067 | - | 3.378 |
| Bangsalsari | - | - | - | - | - | - | - | - | - | - |
| Rambopuji | 138 | 111 | 2.316 | - | 2.565 | 177 | 165 | 2.523 | - | 2.865 |
| Jember | 3.404 | 2.158 | 21.586 | 26.226 | 53.374 | 3.903 | 1.429 | 19.991 | 26.073 | 51.396 |
| Arjasa | - | - | - | - | - | - | - | - | - | - |
| Kalisat | 10 | - | 1.115 | 1.650 | 2.775 | 20 | - | 1.176 | 2.333 | 3.529 |
| Ledokombo | - | - | - | - | - | - | - | - | - | - |
| Jumlah/Total | 3.706 | 2.391 | 27.844 | 27.876 | 61.817 | 4.280 | 1.725 | 26.757 | 28.406 | 61.168 |

Sumber/Source: PT KAI Daerah Operasi IX Jember/ PT KAI Operational Area IX Jember

Tabel
Table 8.1.18

Banyaknya Penumpang Kereta Api yang Datang, Berangkat di bulan April menurut Stasiun di Kabupaten Jember, 2022
The Number of Train Coming and Leaving Passengers in April by According Station in Jember Regency, 2022

| Stasiun Station | Berangkat Leaving | | | | | Datang Coming | | | | |
|---------------------|----------------------|--------------|---------------|---------------|---------------|------------------|--------------|---------------|---------------|---------------|
| | Eks | Bis | Eko | Eko Lkl | Jml. | Eks | Bis | Eko | Eko Lkl | Jml. |
| (1) | (2) | (3) | (4) | (5) | (6) | (7) | (8) | (9) | (10) | (11) |
| Tanggul | 193 | 296 | 3.513 | - | 4.002 | 171 | 158 | 2.781 | - | 3.110 |
| Bangsalsari | - | - | - | - | - | - | - | - | - | - |
| Rambopuji | 204 | 257 | 2.873 | - | 3.334 | 243 | 166 | 2.523 | - | 2.932 |
| Jember | 3.837 | 2.540 | 19.850 | 21.015 | 47.242 | 4.805 | 1.853 | 23.665 | 22.514 | 52.837 |
| Arjasa | - | - | - | - | - | - | - | - | - | - |
| Kalisat | 20 | - | 1.297 | 1.016 | 2.333 | 21 | - | 987 | 1.519 | 2.527 |
| Ledokombo | - | - | - | - | - | - | - | - | - | - |
| Jumlah/Total | 4.254 | 3.093 | 27.533 | 22.031 | 56.911 | 5.240 | 2.177 | 29.956 | 24.033 | 61.406 |

Sumber/Source: PT KAI Daerah Operasi IX Jember/ PT KAI Operational Area IX Jember

Tabel
Table 8.1.19

Banyaknya Penumpang Kereta Api yang Datang, Berangkat di bulan Mei menurut Stasiun di Kabupaten Jember, 2022
The Number of Train Coming and Leaving Passengers in May by According Station in Jember Regency, 2022

| Stasiun Station | Berangkat Leaving | | | | | Datang Coming | | | | |
|---------------------|----------------------|--------------|---------------|---------------|---------------|------------------|--------------|---------------|---------------|---------------|
| | Eks | Bis | Eko | Eko Lkl | Jml. | Eks | Bis | Eko | Eko Lkl | Jml. |
| (1) | (2) | (3) | (4) | (5) | (6) | (7) | (8) | (9) | (10) | (11) |
| Tanggul | 292 | 439 | 5.928 | - | 6.659 | 514 | 577 | 6.921 | - | 8.012 |
| Bangsalsari | - | - | - | - | - | - | - | - | - | - |
| Rambopuji | 225 | 405 | 4.379 | - | 5.009 | 467 | 583 | 4.949 | - | 5.999 |
| Jember | 6.094 | 4.815 | 32.395 | 35.656 | 78.960 | 6.595 | 3.703 | 26.993 | 34.920 | 72.211 |
| Arjasa | - | - | - | - | - | - | - | - | - | - |
| Kalisat | 55 | - | 1.862 | 2.781 | 4.698 | 78 | - | 1.953 | 3.573 | 5.604 |
| Ledokombo | - | - | - | - | - | - | - | - | - | - |
| Jumlah/Total | 6.666 | 5.659 | 44.564 | 38.437 | 95.326 | 7.654 | 4.863 | 40.816 | 38.493 | 91.826 |

Sumber/Source: PT KAI Daerah Operasi IX Jember/ PT KAI Operational Area IX Jember

Tabel
Table 8.1.20

Banyaknya Penumpang Kereta Api yang Datang, Berangkat di bulan Juni menurut Stasiun di Kabupaten Jember, 2021
The Number of Train Coming and Leaving Passengers in June by According Station in Jember Regency, 2021

| Stasiun Station | Berangkat Leaving | | | | | Datang Coming | | | | |
|---------------------|----------------------|--------------|---------------|---------------|---------------|------------------|--------------|---------------|---------------|---------------|
| | Eks | Bis | Eko | Eko Lkl | Jml. | Eks | Bis | Eko | Eko Lkl | Jml. |
| (1) | (2) | (3) | (4) | (5) | (6) | (7) | (8) | (9) | (10) | (11) |
| Tanggul | 145 | 244 | 4.189 | - | 4.578 | 249 | 303 | 4.520 | - | 5.072 |
| Bangsalsari | - | - | - | - | - | - | - | - | - | - |
| Rambopuji | 142 | 197 | 3.432 | - | 3.771 | 290 | 264 | 3.957 | - | 4.511 |
| Jember | 4.953 | 3.505 | 27.115 | 34.257 | 69.830 | 5.519 | 2.829 | 25.620 | 34.507 | 68.475 |
| Arjasa | - | - | - | - | - | - | - | - | - | - |
| Kalisat | 28 | - | 1.578 | 2.286 | 3.892 | 40 | - | 1.499 | 2.993 | 4.532 |
| Ledokombo | - | - | - | - | - | - | - | - | - | - |
| Jumlah/Total | 5.268 | 3.946 | 36.314 | 36.543 | 82.071 | 6.098 | 3.396 | 35.596 | 37.500 | 82.590 |

Sumber/Source: PT KAI Daerah Operasi IX Jember/ PT KAI Operational Area IX Jember

Tabel 8.1.21
Table

Banyaknya Penumpang Kereta Api yang Datang, Berangkat di bulan Juli menurut Stasiun di Kabupaten Jember, 2022
The Number of Train Coming and Leaving Passengers in July by According Station in Jember Regency, 2022

| Stasiun Station | Berangkat Leaving | | | | | Datang Coming | | | | |
|---------------------|----------------------|--------------|---------------|---------------|---------------|------------------|--------------|---------------|---------------|---------------|
| | Eks | Bis | Eko | Eko Lkl | Jml. | Eks | Bis | Eko | Eko Lkl | Jml. |
| (1) | (2) | (3) | (4) | (5) | (6) | (7) | (8) | (9) | (10) | (11) |
| Tanggul | 249 | 360 | 5.083 | - | 5.692 | 354 | 459 | 5.929 | - | 6.742 |
| Bangsalsari | - | - | - | - | - | - | - | - | - | - |
| Rambopuji | 249 | 330 | 3.702 | - | 4.281 | 432 | 474 | 4.335 | - | 5.241 |
| Jember | 6.089 | 5.516 | 30.262 | 40.362 | 82.229 | 7.692 | 4.682 | 30.488 | 40.008 | 82.870 |
| Arjasa | - | - | - | - | - | - | - | - | - | - |
| Kalisat | 36 | - | 1.599 | 2.581 | 4.216 | 48 | - | 1.770 | 3.244 | 5.062 |
| Ledokombo | - | - | - | - | - | - | - | - | - | - |
| Jumlah/Total | 6.623 | 6.206 | 40.646 | 42.943 | 96.418 | 8.526 | 5.615 | 42.522 | 43.252 | 99.915 |

Sumber/Source: PT KAI Daerah Operasi IX Jember/ PT KAI Operational Area IX Jember

Tabel
Table 8.1.22

Banyaknya Penumpang Kereta Api yang Datang, Berangkat di bulan Agustus menurut Stasiun di Kabupaten Jember, 2022
The Number of Train Coming and Leaving Passengers in August by According Station in Jember Regency, 2022

| Stasiun Station | Berangkat Leaving | | | | | Datang Coming | | | | |
|---------------------|----------------------|--------------|---------------|---------------|---------------|------------------|--------------|---------------|---------------|---------------|
| | Eks | Bis | Eko | Eko Lkl | Jml. | Eks | Bis | Eko | Eko Lkl | Jml. |
| (1) | (2) | (3) | (4) | (5) | (6) | (7) | (8) | (9) | (10) | (11) |
| Tanggul | 175 | 236 | 3.408 | - | 3.819 | 288 | 236 | 4.231 | - | 4.755 |
| Bangsalsari | - | - | - | - | - | - | - | - | - | - |
| Rambopuji | 166 | 259 | 2.816 | - | 3.241 | 355 | 233 | 3.550 | - | 4.138 |
| Jember | 5.167 | 3.661 | 27.663 | 28.596 | 65.087 | 6.524 | 2.524 | 25.561 | 28.251 | 62.860 |
| Arjasa | - | - | - | - | - | - | - | - | - | - |
| Kalisat | 28 | - | 1.171 | 1.402 | 2.601 | 54 | - | 1.280 | 2.010 | 3.344 |
| Ledokombo | - | - | - | - | - | - | - | - | - | - |
| Jumlah/Total | 5.536 | 4.156 | 35.058 | 29.998 | 74.748 | 7.221 | 2.993 | 34.622 | 30.261 | 75.097 |

Sumber/Source: PT KAI Daerah Operasi IX Jember/ PT KAI Operational Area IX Jember

Tabel 8.1.23 **Banyaknya Penumpang Kereta Api yang Datang, Berangkat di bulan September menurut Stasiun di Kabupaten Jember, 2022**
The Number of Train Coming and Leaving Passengers in September by According Station in Jember Regency, 2022

| Stasiun Station | Berangkat Leaving | | | | | Datang Coming | | | | |
|---------------------|----------------------|--------------|---------------|---------------|---------------|------------------|--------------|---------------|---------------|---------------|
| | Eks | Bis | Eko | Eko Lkl | Jml. | Eks | Bis | Eko | Eko Lkl | Jml. |
| (1) | (2) | (3) | (4) | (5) | (6) | (7) | (8) | (9) | (10) | (11) |
| Tanggul | 210 | 286 | 3.854 | - | 4.350 | 277 | 241 | 4.289 | - | 4.807 |
| Bangsalsari | - | - | - | - | - | - | - | - | - | - |
| Rambopuji | 192 | 230 | 3.026 | - | 3.448 | 350 | 230 | 3.475 | - | 4.055 |
| Jember | 5.537 | 4.039 | 26.872 | 28.613 | 65.061 | 6.920 | 2.450 | 25.894 | 30.570 | 65.834 |
| Arjasa | - | - | - | - | - | - | - | - | - | - |
| Kalisat | 34 | - | 1.280 | 1.313 | 2.627 | 46 | - | 1.303 | 1.963 | 3.312 |
| Ledokombo | - | - | - | - | - | - | - | - | - | - |
| Jumlah/Total | 5.973 | 4.555 | 35.032 | 29.926 | 75.486 | 7.593 | 2.921 | 34.961 | 32.533 | 78.008 |

Sumber/Source: PT KAI Daerah Operasi IX Jember/ PT KAI Operational Area IX Jember

Tabel
Table 8.1.24

Banyaknya Penumpang Kereta Api yang Datang, Berangkat di bulan Oktober menurut Stasiun di Kabupaten Jember, 2022
The Number of Train Coming and Leaving Passengers in October by According Station in Jember Regency, 2022

| Stasiun Station | Berangkat Leaving | | | | | Datang Coming | | | | |
|---------------------|----------------------|--------------|---------------|---------------|---------------|------------------|--------------|---------------|---------------|---------------|
| | Eks | Bis | Eko | Eko Lkl | Jml. | Eks | Bis | Eko | Eko Lkl | Jml. |
| (1) | (2) | (3) | (4) | (5) | (6) | (7) | (8) | (9) | (10) | (11) |
| Tanggul | 194 | 324 | 4.357 | - | 4.875 | 327 | 345 | 4.748 | - | 5.420 |
| Bangsalsari | - | - | - | - | - | - | - | - | - | - |
| Rambopuji | 187 | 294 | 3.690 | - | 4.171 | 383 | 303 | 4.115 | - | 4.801 |
| Jember | 6.545 | 4.859 | 31.654 | 34.573 | 77.631 | 7.772 | 2.917 | 29.422 | 35.490 | 75.601 |
| Arjasa | - | - | - | - | - | - | - | - | - | - |
| Kalisat | 41 | - | 1.560 | 1.650 | 3.251 | 33 | - | 1.616 | 2.221 | 3.870 |
| Ledokombo | - | - | - | - | - | - | - | - | - | - |
| Jumlah/Total | 6.967 | 5.477 | 41.261 | 36.223 | 89.928 | 8.515 | 3.565 | 39.901 | 37.711 | 89.692 |

Sumber/Source: PT KAI Daerah Operasi IX Jember/ PT KAI Operational Area IX Jember

Tabel
Table 8.1.25

Banyaknya Penumpang Kereta Api yang Datang, Berangkat di bulan November menurut Stasiun di Kabupaten Jember, 2022
The Number of Train Coming and Leaving Passengers in Nopember by According Station in Jember Regency, 2022

| Stasiun Station | Berangkat Leaving | | | | | Datang Coming | | | | |
|---------------------|----------------------|--------------|---------------|---------------|---------------|------------------|--------------|---------------|---------------|---------------|
| | Eks | Bis | Eko | Eko Lkl | Jml. | Eks | Bis | Eko | Eko Lkl | Jml. |
| (1) | (2) | (3) | (4) | (5) | (6) | (7) | (8) | (9) | (10) | (11) |
| Tanggul | 222 | 298 | 4.210 | - | 4.730 | 336 | 352 | 4.695 | - | 5.383 |
| Bangsalsari | - | - | - | - | - | - | - | - | - | - |
| Rambopuji | 178 | 285 | 3.515 | - | 3.978 | 398 | 393 | 3.864 | - | 4.655 |
| Jember | 6.511 | 4.737 | 30.161 | 32.556 | 73.965 | 7.733 | 3.100 | 28.015 | 33.992 | 72.840 |
| Arjasa | - | - | - | - | - | - | - | - | - | - |
| Kalisat | 41 | - | 1.537 | 1.629 | 3.207 | 44 | - | 1.501 | 2.421 | 3.966 |
| Ledokombo | - | - | - | - | - | - | - | - | - | - |
| Jumlah/Total | 6.952 | 5.320 | 39.423 | 34.185 | 85.880 | 8.511 | 3.845 | 38.075 | 36.413 | 86.844 |

Sumber/Source: PT KAI Daerah Operasi IX Jember/ PT KAI Operational Area IX Jember

Tabel
Table 8.1.26

Banyaknya Penumpang Kereta Api yang Datang, Berangkat di bulan Desember menurut Stasiun di Kabupaten Jember, 2022
The Number of Train Coming and Leaving Passengers in December by According Station in Jember Regency, 2022

| Stasiun Station | Berangkat Leaving | | | | | Datang Coming | | | | |
|---------------------|----------------------|--------------|---------------|---------------|----------------|------------------|--------------|---------------|---------------|----------------|
| | Eks | Bis | Eko | Eko Lkl | Jml. | Eks | Bis | Eko | Eko Lkl | Jml. |
| (1) | (2) | (3) | (4) | (5) | (6) | (7) | (8) | (9) | (10) | (11) |
| Tanggul | 440 | 465 | 5.703 | - | 6.608 | 345 | 480 | 5.400 | - | 6.225 |
| Bangsalsari | - | - | - | - | - | - | - | - | - | - |
| Rambopuji | 218 | 399 | 3.867 | - | 4.484 | 377 | 588 | 4.309 | - | 5.274 |
| Jember | 7.651 | 5.795 | 31.599 | 39.996 | 85.041 | 8.850 | 5.372 | 34.610 | 42.915 | 91.747 |
| Arjasa | - | - | - | - | - | - | - | - | - | - |
| Kalisat | 31 | - | 1.630 | 2.682 | 4.343 | 61 | - | 1.722 | 3.261 | 5.044 |
| Ledokombo | - | - | - | - | - | - | - | - | - | - |
| Jumlah/Total | 8.340 | 6.659 | 42.799 | 42.678 | 100.476 | 9.633 | 6.440 | 46.041 | 46.176 | 108.290 |

Sumber/Source: PT KAI Daerah Operasi IX Jember/ PT KAI Operational Area IX Jember

Tabel 8.1.27
Table

Banyaknya Penumpang Pesawat Terbang yang Datang dan Berangkat Setiap bulan di Kabupaten Jember Tahun, 2022
The Number of Plane Coming and Leaving Passengers by Month in Jember Regency, 2022

| Bulan Month | Penumpang/ Passengers | |
|---------------------|-----------------------|-------------------|
| | Berangkat Depart | Datang Arrived |
| (1) | (2) | (3) |
| Januari/January | 0 | 0 |
| Februari/February | 0 | 0 |
| Maret/March | 0 | 0 |
| April/April | 0 | 0 |
| Mei/May | 0 | 0 |
| Juni/June | 0 | 0 |
| Juli/July | 0 | 0 |
| Agustus/August | 0 | 0 |
| September/September | 0 | 0 |
| Oktober/October | 0 | 0 |
| November/November | 0 | 0 |
| Desember/December | 10 | 11 |
| Jumlah/Total | 10 | 11 |

Sumber : Bandara Noto Hadi Negoro
Source : Noto Hadi Negoro Airport

Tabel
Table 8.1.28

Banyaknya Muatan Kereta Api yang Berangkat menurut Stasiun dan Nomor Kereta di Kabupaten Jember, 2022
The Number of Freight Trains Departing According to The Station and No. Trains in Jember Regency, 2022

| Stasiun Station | No. Kereta Api/ No. Trains | | | | | |
|---------------------|----------------------------|--------------|----------------|--------------|---------------|--------------|
| | 111 | 112 | 115 | 116 | 179 | 180 |
| (1) | (2) | (3) | (4) | (5) | (6) | (7) |
| Ketapang | - | - | 17.166 | - | 4.462 | - |
| Banyuwangi Kota | - | - | 27.012 | 10 | 6.830 | 3 |
| Rogojampi | - | - | 11.169 | 7 | 2.877 | - |
| Temuguruh | - | - | 2.045 | 19 | 564 | 5 |
| Kalistail | - | - | 11.901 | 9 | 2.718 | 16 |
| Sumberwadung | - | - | - | - | - | - |
| Glenmore | - | - | - | - | - | - |
| Kalibaru | - | - | 2.190 | 58 | 603 | 22 |
| Kalisat | - | - | 940 | 51 | 314 | 100 |
| Jember | 66.936 | - | 38.336 | 2.841 | 10.728 | 635 |
| Rambipuji | 5.156 | - | 2.191 | 28 | 752 | 10 |
| Tanggul | 4.514 | 14 | 2.230 | 64 | 634 | 44 |
| Jatiroto | - | - | - | - | - | - |
| Klakah | 4.372 | 29 | 2.516 | 102 | - | - |
| Probolinggo | 5.973 | 1.202 | 4.949 | 725 | 740 | 219 |
| Pasuruan | 2.863 | 1.040 | 1.723 | 675 | 210 | 109 |
| Jumlah/Total | 89.814 | 2.285 | 124.368 | 4.589 | 31.432 | 1.163 |

Lanjutan Tabel/Continued Table 8.1.28

| Stasiun Station | No. Kereta Api/ No. Trains | | | | | | |
|---------------------|----------------------------|------------|---------------|--------------|----------------|---------------|---------------|
| | 237 | 238 | 247 | 248 | 287 | 288 | 313 |
| (1) | (8) | (9) | (10) | (11) | (12) | (13) | (14) |
| Ketapang | 1.735 | - | - | - | 25.498 | - | - |
| Banyuwangi Kota | 2.106 | - | - | - | 36.186 | 5 | 1 |
| Rogojampi | 753 | 2 | - | - | 28.494 | 3 | 3 |
| Temuguruh | - | - | - | - | 6.486 | 14 | 9 |
| Kalistail | 873 | 1 | - | - | 32.797 | 85 | 65 |
| Sumberwadung | - | - | - | - | - | - | 1 |
| Glenmore | - | - | - | - | - | - | 25 |
| Kalibaru | - | - | - | - | 6.330 | 126 | 100 |
| Kalisat | 87 | - | - | - | 4.243 | 219 | 264 |
| Jember | 2.689 | 167 | 29.634 | - | 63.993 | 7.415 | 12.674 |
| Rambipuji | - | - | 4.948 | - | 9.055 | 538 | 983 |
| Tanggul | 178 | 19 | 5.203 | 17 | 10.039 | 1.087 | 1.329 |
| Jatiroto | - | - | 1.350 | 18 | - | - | 531 |
| Klakah | - | - | 4.917 | 70 | - | - | 2.042 |
| Probolinggo | 272 | 137 | 5.332 | 1.262 | 11.279 | 9.674 | 8.014 |
| Pasuruan | 70 | 97 | 2.139 | 1.018 | 4.299 | 4.187 | 5.360 |
| Jumlah/Total | 8.763 | 423 | 53.523 | 2.385 | 238.699 | 23.353 | 31.401 |

Lanjutan Tabel/Continued Table 8.1.28

| Stasiun Station | No. Kereta Api/ No. Trains | | | | | | |
|---------------------|----------------------------|---------------|----------------|----------------|----------------|----------------|----------------|
| | 314 | 317 | 318 | 379 | 380 | 381 | 382 |
| (1) | (15) | (16) | (17) | (18) | (19) | (20) | (21) |
| Ketapang | 11.882 | - | 29.549 | - | 39.757 | - | 48.901 |
| Banyuwangi Kota | 29.570 | 100 | 41.835 | 279 | 74.090 | 175 | 79.895 |
| Rogojampi | 19.232 | 167 | 23.257 | 1.441 | 42.512 | 982 | 30.105 |
| Temuguruh | 4.953 | 283 | 6.382 | 3.757 | 13.010 | 3.146 | 9.016 |
| Kalistail | 23.467 | 1.008 | 26.962 | 11.195 | 40.514 | 7.392 | 30.858 |
| Sumberwadung | 1.110 | - | - | - | - | - | - |
| Glenmore | 1.944 | - | - | - | - | - | - |
| Kalibaru | 3.097 | 907 | 7.975 | 10.680 | 13.295 | 9.177 | 8.726 |
| Kalisat | 3.214 | 2.065 | 4.846 | 17.200 | 548 | 11.882 | 210 |
| Jember | 49.360 | 24.392 | 92.940 | 169.113 | - | 208.369 | - |
| Rambipuji | 5.843 | 4.249 | 13.230 | - | - | - | - |
| Tanggul | 5.783 | 8.505 | 16.384 | - | - | - | - |
| Jatiroto | 1.395 | - | - | - | - | - | - |
| Klakah | 4.774 | 6.634 | 10.343 | - | - | - | - |
| Probolinggo | 6.090 | 20.708 | 18.942 | - | - | - | - |
| Pasuruan | 817 | 8.092 | 2.330 | - | - | - | - |
| Jumlah/Total | 172.531 | 77.110 | 294.975 | 213.665 | 223.726 | 241.123 | 207.711 |

Lanjutan Tabel/Continued Table 8.1.28

| Stasiun Station | No. Kereta Api/ No. Trains | | | | Jumlah Total |
|---------------------|----------------------------|---------------|---------------|------------|------------------|
| | 682 | 684 | 686 | 10620 | |
| (1) | (22) | (23) | (24) | (25) | (26) |
| Ketapang | - | - | - | - | 178.950 |
| Banyuwangi Kota | - | - | - | - | 298.097 |
| Rogojampi | - | - | - | - | 161.004 |
| Temuguruh | - | - | - | - | 49.689 |
| Kalistail | - | - | - | - | 189.861 |
| Sumberwadung | - | - | - | - | 1.111 |
| Glenmore | - | - | - | - | 1.969 |
| Kalibaru | - | - | - | - | 63.286 |
| Kalisat | - | - | - | - | 46.183 |
| Jember | - | - | - | 388 | 780.610 |
| Rambipuji | - | - | - | - | 46.983 |
| Tanggul | - | - | - | - | 56.044 |
| Jatiroto | - | - | - | - | 3.294 |
| Klakah | - | - | - | - | 35.799 |
| Probolinggo | - | - | - | - | 95.518 |
| Pasuruan | 47.649 | 33.665 | 10.611 | - | 126.954 |
| Jumlah/Total | 47.649 | 33.665 | 10.611 | 388 | 2.135.352 |

Sumber/Source: PT KAI Daerah Operasi IX Jember/ PT KAI Operational Area IX Jember

Tabel
Table 8.1.29

**Banyaknya Muat - Bongkar Barang (KG) di Stasiun KA
Setiap bulan di Kabupaten Jember Tahun 202**

*The Number of Load-Unloading Goods (Kg) at The Railway Station by
Month in Jember Regency, 2022*

| No Num | Bulan Month | Penumpang/ Passengers | |
|---------------------|---------------------|-----------------------|----------------------|
| | | Datang Coming | Berangkat Leaving |
| (1) | (2) | (3) | (4) |
| 1 | Januari/January | 363.997 | 311.254 |
| 2 | Februari/February | 265.621 | 244.545 |
| 3 | Maret/March | 337.413 | 266.243 |
| 4 | April/April | 346.023 | 239.149 |
| 5 | Mei/May | 284.594 | 257.421 |
| 6 | Juni/June | 345.380 | 306.732 |
| 7 | Juli/July | 330.566 | 383.804 |
| 8 | Agustus/August | 504.675 | 427.142 |
| 9 | September/September | 355.689 | 311.940 |
| 10 | Oktober/October | 331.505 | 271.344 |
| 11 | November/November | 711.896 | 477.642 |
| 12 | Desember/December | 704.358 | 466.240 |
| Jumlah/Total | | 4.881.717 | 3.963.456 |

Sumber/Source: PT KAI Daerah Operasi IX Jember/ PT KAI Operational Area IX Jember

Tabel
Table 8.1.30

Banyaknya Muat Barang (KG) di Stasiun KA Setiap bulan di Kabupaten Jember Tahun 2022

The Number of Loading Goods (Kg) at The Railway Station by Month in Jember Regency, 2022

| No/ Num | Bulan/ Month | Stasiun/Station | | | | |
|---------------------|---------------------|-----------------|--------------------|----------------|-----------|----------------|
| | | Ketapang | Banyuwangi Kota | Rogojampi | Temuguruh | Kalistail |
| (1) | (2) | (3) | (4) | (5) | (6) | (7) |
| 1 | Januari/January | 40.845 | 20.101 | 28.892 | - | 33.572 |
| 2 | Februari/February | 19.174 | 16.590 | 21.494 | - | 31.272 |
| 3 | Maret/March | 28.369 | 20.185 | 17.808 | - | 34.186 |
| 4 | April/April | 21.855 | 19.355 | 14.687 | - | 26.401 |
| 5 | Mei/May | 22.612 | 22.896 | 24.917 | - | 39.225 |
| 6 | Juni/June | 41.547 | 26.129 | 20.104 | - | 33.208 |
| 7 | Juli/July | 27.277 | 26.776 | 24.044 | - | 36.043 |
| 8 | Agustus/August | 40.081 | 46.747 | 38.461 | - | 55.029 |
| 9 | September/September | 27.341 | 30.470 | 26.706 | - | 46.503 |
| 10 | Oktober/October | 19.946 | 24.921 | 21.440 | - | 33.410 |
| 11 | November/November | 38.670 | 21.638 | 17.875 | - | 34.481 |
| 12 | Desember/December | 27.576 | 21.358 | 17.072 | - | 30.912 |
| Jumlah/Total | | 355.293 | 297.166 | 273.500 | - | 434.242 |

Lanjutan Tabel/Continued Table 8.1.30

| No/ Num | Bulan/ Month | Stasiun/Station | | | | |
|---------------------|---------------------|-----------------|------------|------------------|----------------|----------------|
| | | Kalibaru | Kalisat | Jember | Rambipuji | Tanggul |
| (1) | (2) | (8) | (9) | (10) | (11) | (12) |
| 1 | Januari/January | - | - | 95.508 | 15.276 | 24.834 |
| 2 | Februari/February | - | - | 86.367 | 9.598 | 15.835 |
| 3 | Maret/March | - | - | 86.165 | 14.725 | 17.908 |
| 4 | April/April | - | - | 70.739 | 14.852 | 19.850 |
| 5 | Mei/May | - | - | 59.874 | 18.984 | 29.002 |
| 6 | Juni/June | - | - | 68.285 | 25.481 | 28.363 |
| 7 | Juli/July | - | - | 159.140 | 24.597 | 29.700 |
| 8 | Agustus/August | - | - | 111.424 | 24.337 | 30.024 |
| 9 | September/September | - | - | 73.556 | 18.443 | 26.679 |
| 10 | Oktober/October | - | - | 64.012 | 19.447 | 24.399 |
| 11 | November/November | - | 225 | 251.718 | 17.645 | 24.865 |
| 12 | Desember/December | - | - | 271.108 | 16.022 | 26.105 |
| Jumlah/Total | | - | 225 | 1.397.896 | 219.407 | 297.564 |

Lanjutan Tabel/Continued Table 8.1.30

| No/ Num | Bulan/ Month | Stasiun/Station | | | Jumlah/ Total |
|---------------------|---------------------|-----------------|----------------|----------------|------------------|
| | | Kalibaru | Kalisat | Jember | |
| (1) | (2) | (13) | (14) | (15) | (16) |
| 1 | Januari/January | - | 34.359 | 17.867 | 311.254 |
| 2 | Februari/February | - | 32.517 | 11.698 | 244.545 |
| 3 | Maret/March | - | 33.298 | 13.599 | 266.243 |
| 4 | April/April | - | 35.418 | 15.992 | 239.149 |
| 5 | Mei/May | - | 30.031 | 9.880 | 257.421 |
| 6 | Juni/June | - | 44.091 | 19.524 | 306.732 |
| 7 | Juli/July | - | 37.815 | 18.412 | 383.804 |
| 8 | Agustus/August | - | 50.146 | 30.893 | 427.142 |
| 9 | September/September | - | 41.989 | 20.253 | 311.940 |
| 10 | Oktober/October | - | 44.837 | 18.932 | 271.344 |
| 11 | November/November | - | 49.860 | 20.665 | 477.642 |
| 12 | Desember/December | - | 36.641 | 19.446 | 466.240 |
| Jumlah/Total | | - | 471.002 | 217.161 | 3.963.456 |

Sumber/Source: PT KAI Daerah Operasi IX Jember/ PT KAI Operational Area IX Jember

Tabel
Table 8.1.31

Banyaknya Bongkar Barang (KG) di Stasiun KA Setiap bulan di Kabupaten Jember Tahun 2022

The Number of Unload Goods (Kg) at The Railway Station by Month in Jember Regency, 2022

| No/ Num | Bulan/ Month | Stasiun/Station | | | | |
|---------------------|---------------------|-----------------|--------------------|----------------|-----------|----------------|
| | | Ketapang | Banyuwangi Kota | Rogojampi | Temuguruh | Kalistail |
| (1) | (2) | (3) | (4) | (5) | (6) | (7) |
| 1 | Januari/January | 61.785 | 21.304 | 26.663 | - | 40.188 |
| 2 | Februari/February | 29.982 | 18.897 | 20.442 | - | 36.300 |
| 3 | Maret/March | 34.510 | 27.173 | 25.813 | - | 40.118 |
| 4 | April/April | 28.165 | 29.251 | 33.410 | - | 55.432 |
| 5 | Mei/May | 35.294 | 19.024 | 17.826 | - | 32.953 |
| 6 | Juni/June | 58.229 | 26.714 | 21.508 | - | 44.835 |
| 7 | Juli/July | 48.848 | 21.757 | 20.869 | - | 45.575 |
| 8 | Agustus/August | 53.068 | 25.505 | 25.677 | - | 46.481 |
| 9 | September/September | 51.601 | 22.637 | 24.190 | - | 42.387 |
| 10 | Oktober/October | 49.535 | 24.230 | 25.327 | - | 45.587 |
| 11 | November/November | 54.451 | 25.940 | 24.545 | - | 43.947 |
| 12 | Desember/December | 58.773 | 27.002 | 27.275 | - | 55.469 |
| Jumlah/Total | | 564.241 | 289.434 | 293.545 | - | 529.272 |

Lanjutan Tabel/Continued Table 8.1.31

| No/ Num | Bulan/ Month | Stasiun/Station | | | | |
|---------------------|---------------------|-----------------|------------|------------------|----------------|----------------|
| | | Kalibaru | Kalisat | Jember | Rambipuji | Tanggul |
| (1) | (2) | (8) | (9) | (10) | (11) | (12) |
| 1 | Januari/January | - | - | 91.668 | 32.416 | 24.401 |
| 2 | Februari/February | - | - | 82.710 | 14.351 | 17.479 |
| 3 | Maret/March | - | - | 113.146 | 17.896 | 24.696 |
| 4 | April/April | - | - | 94.670 | 21.447 | 28.610 |
| 5 | Mei/May | - | - | 109.219 | 13.826 | 17.788 |
| 6 | Juni/June | - | - | 103.715 | 19.313 | 23.912 |
| 7 | Juli/July | - | - | 103.427 | 18.989 | 22.614 |
| 8 | Agustus/August | - | - | 238.940 | 21.476 | 36.510 |
| 9 | September/September | - | - | 119.818 | 19.787 | 22.486 |
| 10 | Oktober/October | - | - | 97.081 | 16.861 | 18.591 |
| 11 | November/November | - | 225 | 281.019 | 20.472 | 208.790 |
| 12 | Desember/December | - | - | 136.773 | 172.280 | 170.389 |
| Jumlah/Total | | - | 225 | 1.572.186 | 389.114 | 616.266 |

Lanjutan Tabel/Continued Table 8.1.31

| No/ Num | Bulan/ Month | Stasiun/Station | | | Jumlah/ Total |
|---------------------|---------------------|-----------------|----------------|----------------|------------------|
| | | Kalibaru | Kalisat | Jember | |
| (1) | (2) | (13) | (14) | (15) | (16) |
| 1 | Januari/January | - | 39.675 | 25.897 | 363.997 |
| 2 | Februari/February | - | 27.055 | 18.405 | 265.621 |
| 3 | Maret/March | - | 34.383 | 19.678 | 337.413 |
| 4 | April/April | - | 32.756 | 22.282 | 346.023 |
| 5 | Mei/May | - | 23.264 | 15.400 | 284.594 |
| 6 | Juni/June | - | 31.146 | 16.008 | 345.380 |
| 7 | Juli/July | - | 31.866 | 16.621 | 330.566 |
| 8 | Agustus/August | - | 36.510 | 20.508 | 504.675 |
| 9 | September/September | - | 33.724 | 19.059 | 355.689 |
| 10 | Oktober/October | - | 36.450 | 17.843 | 331.505 |
| 11 | November/November | - | 36.909 | 15.598 | 711.896 |
| 12 | Desember/December | - | 35.616 | 20.781 | 704.358 |
| Jumlah/Total | | - | 399.354 | 228.080 | 4.881.717 |

Sumber/Source: PT KAI Daerah Operasi IX Jember/ PT KAI Operational Area IX Jember

Tabel
Table 8.1.32

Banyaknya Muatan Kereta Api yang Berangkat di Bulan Januari di Kabupaten Jember, 2022

The Number of Freight Trains Departing in January According to The Station and No. Trains in Jember Regency, 2022

| No/ Num | Stasiun/ Station | No. Kereta Api / No. Trains | | | | | | | Jumlah/ Total |
|---------------------|---------------------|-----------------------------|----------------|---------------|------------|--------------------------------------|------------------------|----------|------------------|
| | | Kalibaru | Kalisat | Jember | Probowangi | Remaja Jember 1 (Rel Dinas) | Balas Kalisat 13 | Logawa | |
| (1) | (2) | (3) | (4) | (5) | (6) | (7) | (8) | (9) | (10) |
| 1 | Ketapang | | | | | | | | - |
| 2 | Banyuwangi Kota | 2.956 | 7.394 | 10.251 | | | | | 20.601 |
| 3 | Rogojampi | 10.262 | 14.961 | 3.669 | | | | | 28.892 |
| 4 | Temuguruh | - | - | - | | | | | - |
| 5 | Kalistail | 8.063 | 12.612 | 12.897 | | | | | 33.572 |
| 6 | Kalibaru | - | - | - | | | | | - |
| 7 | Kalisat | - | - | - | | | | | - |
| 8 | Jember | 29.482 | 37.353 | 28.673 | | | | | 95.508 |
| 9 | Rambipuji | 5.810 | 4.753 | 4.713 | | | | | 15.276 |
| 10 | Tanggul | 5.738 | 11.305 | 7.791 | | | | | 24.834 |
| 11 | Klakah | - | - | - | | | | | - |
| 12 | Probolinggo | 13.525 | 18.377 | 2.457 | | | | | 34.359 |
| 13 | Pasuruan | 8.466 | 7.936 | 1.465 | | | | | 17.867 |
| Jumlah/Total | | 84.302 | 114.691 | 71.916 | - | - | - | - | 270.909 |

Sumber/Source: PT KAI Daerah Operasi IX Jember/ PT KAI Operational Area IX Jember

Tabel
Table 8.1.33

Banyaknya Muatan Kereta Api yang Berangkat di Bulan Februari di Kabupaten Jember, 2022

The Number of Freight Trains Departing in Februari According to The Station and No. Trains in Jember Regency, 2022

| No/ Num | Stasiun/ Station | No. Kereta Api / No. Trains | | | | | | | Jumlah/ Total |
|---------------------|---------------------|-----------------------------|----------------|---------------|------------|--------------------------------------|------------------------|--------|------------------|
| | | Kalibaru | Kalisat | Jember | Probowangi | Remaja Jember 1 (Rel Dinas) | Balas Kalisat 13 | Logawa | |
| (1) | (2) | (3) | (4) | (5) | (6) | (7) | (8) | (9) | (10) |
| 1 | Ketapang | 4.759 | 10.444 | 3.971 | | | | | 19.174 |
| 2 | Banyuwangi Kota | 1.370 | 4.264 | 10.956 | | | | | 16.590 |
| 3 | Rogojampi | 5.197 | 12.767 | 3.530 | | | | | 21.494 |
| 4 | Temuguruh | - | - | - | | | | | - |
| 5 | Kalistail | 6.102 | 11.109 | 14.061 | | | | | 31.272 |
| 6 | Kalibaru | - | - | - | | | | | - |
| 7 | Kalisat | - | - | - | | | | | - |
| 8 | Jember | 22.503 | 33.592 | 30.272 | | | | | 86.367 |
| 9 | Rambipuji | 3.400 | 2.605 | 3.593 | | | | | 9.598 |
| 10 | Tanggul | 3.873 | 4.692 | 7.270 | | | | | 15.835 |
| 11 | Klakah | - | - | - | | | | | - |
| 12 | Probolinggo | 10.270 | 17.140 | 5.107 | | | | | 32.517 |
| 13 | Pasuruan | 5.243 | 6.028 | 427 | | | | | 11.698 |
| Jumlah/Total | | 62.717 | 102.641 | 79.187 | - | - | | - | 244.545 |

Sumber/Source: PT KAI Daerah Operasi IX Jember/ PT KAI Operational Area IX Jember

Tabel
Table 8.1.34

Banyaknya Muatan Kereta Api yang Berangkat di Bulan Maret di Kabupaten Jember, 2022

The Number of Freight Trains Departing in March According to The Station and No. Trains in Jember Regency, 2022

| No/ Num | Stasiun/ Station | No. Kereta Api / No. Trains | | | | | | | Jumlah/ Total |
|---------------------|---------------------|-----------------------------|----------------|----------------|------------|--------------------------------------|------------------------|----------|------------------|
| | | Kalibaru | Kalisat | Jember | Probowangi | Remaja Jember 1 (Rel Dinas) | Balas Kalisat 13 | Logawa | |
| (1) | (2) | (3) | (4) | (5) | (6) | (7) | (8) | (9) | (10) |
| 1 | Ketapang | 7.479 | 12.705 | 8.185 | | | | | 28.369 |
| 2 | Banyuwangi Kota | 2.926 | 6.701 | 10.558 | | | | | 20.185 |
| 3 | Rogojampi | 5.499 | 8.159 | 4.150 | | | | | 17.808 |
| 4 | Temuguruh | - | - | - | | | | | - |
| 5 | Kalistail | 6.138 | 12.748 | 15.300 | | | | | 34.186 |
| 6 | Kalibaru | - | - | - | | | | | - |
| 7 | Kalisat | - | - | - | | | | | - |
| 8 | Jember | 18.455 | 29.859 | 37.851 | | | | | 86.165 |
| 9 | Rambipuji | 4.592 | 2.330 | 7.803 | | | | | 14.725 |
| 10 | Tanggul | 2.621 | 4.879 | 10.408 | | | | | 17.908 |
| 11 | Klakah | - | - | - | | | | | - |
| 12 | Probolinggo | 7.724 | 19.896 | 5.678 | | | | | 33.298 |
| 13 | Pasuruan | 4.508 | 8.693 | 398 | | | | | 13.599 |
| Jumlah/Total | | 59.942 | 105.970 | 100.331 | - | - | - | - | 266.243 |

Sumber/Source: PT KAI Daerah Operasi IX Jember/ PT KAI Operational Area IX Jember

Tabel
Table 8.1.35

Banyaknya Muatan Kereta Api yang Berangkat di Bulan April di Kabupaten Jember, 2022

The Number of Freight Trains Departing in April According to The Station and No. Trains in Jember Regency, 2022

| No/ Num | Stasiun/ Station | No. Kereta Api / No. Trains | | | | | | | Jumlah/ Total |
|---------------------|---------------------|-----------------------------|---------------|---------------|------------|--------------------------------------|------------------------|----------|------------------|
| | | Kalibaru | Kalisat | Jember | Probowangi | Remaja Jember 1 (Rel Dinas) | Balas Kalisat 13 | Logawa | |
| (1) | (2) | (3) | (4) | (5) | (6) | (7) | (8) | (9) | (10) |
| 1 | Ketapang | 4.578 | 9.167 | 8.110 | | | | | 21.855 |
| 2 | Banyuwangi Kota | 1.673 | 4.422 | 13.260 | | | | | 19.355 |
| 3 | Rogojampi | 4.949 | 7.177 | 2.561 | | | | | 14.687 |
| 4 | Temuguruh | - | - | - | | | | | - |
| 5 | Kalistail | 5.451 | 7.749 | 13.201 | | | | | 26.401 |
| 6 | Kalibaru | - | - | - | | | | | - |
| 7 | Kalisat | - | - | - | | | | | - |
| 8 | Jember | 21.608 | 25.910 | 23.221 | | | | | 70.739 |
| 9 | Rambipuji | 2.172 | 2.705 | 9.975 | | | | | 14.852 |
| 10 | Tanggul | 2.144 | 3.322 | 14.384 | | | | | 19.850 |
| 11 | Klakah | - | - | - | | | | | - |
| 12 | Probolinggo | 8.981 | 15.413 | 11.024 | | | | | 35.418 |
| 13 | Pasuruan | 8.064 | 6.558 | 1.361 | | | | | 15.983 |
| Jumlah/Total | | 59.620 | 82.423 | 97.097 | - | - | - | - | 239.140 |

Sumber/Source: PT KAI Daerah Operasi IX Jember/ PT KAI Operational Area IX Jember

Tabel
Table 8.1.36

Banyaknya Muatan Kereta Api yang Berangkat di Bulan Mei di Kabupaten Jember, 2022

The Number of Freight Trains Departing in May According to The Station and No. Trains in Jember Regency, 2022

| No/ Num | Stasiun/ Station | No. Kereta Api / No. Trains | | | | | | | Jumlah/ Total |
|---------------------|---------------------|-----------------------------|---------------|----------------|-----------|--------------------------------------|------------------------|--------|------------------|
| | | Kalibaru | Kalisat | Jember | Probawang | Remaja Jember 1 (Rel Dinas) | Balas Kalisat 13 | Logawa | |
| (1) | (2) | (3) | (4) | (5) | (6) | (7) | (8) | (9) | (10) |
| 1 | Ketapang | 7.471 | 7.832 | 7.309 | | | | | 22.612 |
| 2 | Banyuwangi Kota | 2.884 | 5.299 | 14.713 | | | | | 22.896 |
| 3 | Rogojampi | 9.286 | 9.969 | 5.662 | | | | | 24.917 |
| 4 | Temuguruh | - | - | - | | | | | - |
| 5 | Kalistail | 10.671 | 10.618 | 17.936 | | | | | 39.225 |
| 6 | Kalibaru | - | - | - | | | | | - |
| 7 | Kalisat | - | - | - | | | | | - |
| 8 | Jember | 21.757 | 18.360 | 19.757 | | | | | 59.874 |
| 9 | Rambipuji | 3.727 | 3.383 | 11.874 | | | | | 18.984 |
| 10 | Tanggul | 4.480 | 3.837 | 20.685 | | | | | 29.002 |
| 11 | Klakah | - | - | - | | | | | - |
| 12 | Prabolinggo | 8.971 | 10.915 | 10.145 | | | | | 30.031 |
| 13 | Pasuruan | 4.595 | 3.563 | 1.722 | | | | | 9.880 |
| Jumlah/Total | | 73.842 | 73.776 | 109.803 | - | - | - | - | 257.421 |

Sumber/Source: PT KAI Daerah Operasi IX Jember/ PT KAI Operational Area IX Jember

Tabel
Table 8.1.37

Banyaknya Muatan Kereta Api yang Berangkat di Bulan Juni di Kabupaten Jember, 2022

The Number of Freight Trains Departing in June According to The Station and No. Trains in Jember Regency, 2022

| No/ Num | Stasiun/ Station | No. Kereta Api / No. Trains | | | | | | | Jumlah/ Total |
|------------|------------------------|-----------------------------|---------------|----------------|------------|--------------------------------------|------------------------|--------|------------------|
| | | Kalibaru | Kalisat | Jember | Probowangi | Remaja Jember 1 (Rel Dinas) | Balas Kalisat 13 | Logawa | |
| (1) | (2) | (3) | (4) | (5) | (6) | (7) | (8) | (9) | (10) |
| 1 | <i>Ketapang</i> | 12.812 | 13.563 | 15.172 | | | | | 41.547 |
| 2 | <i>Banyuwangi Kota</i> | 3.410 | 3.648 | 19.071 | | | | | 26.129 |
| 3 | <i>Rogojampi</i> | 7.932 | 7.108 | 5.064 | | | | | 20.104 |
| 4 | <i>Temuguruh</i> | - | - | - | | | | | - |
| 5 | <i>Kalistail</i> | 10.212 | 7.155 | 15.841 | | | | | 33.208 |
| 6 | <i>Kalibaru</i> | - | - | - | | | | | - |
| 7 | <i>Kalisat</i> | - | - | - | | | | | - |
| 8 | <i>Jember</i> | 25.710 | 19.932 | 22.643 | | | | | 68.285 |
| 9 | <i>Rambipuji</i> | 4.562 | 4.013 | 16.906 | | | | | 25.481 |
| 10 | <i>Tanggul</i> | 3.640 | 3.177 | 21.546 | | | | | 28.363 |
| 11 | <i>Klakah</i> | - | - | - | | | | | - |
| 12 | <i>Probolinggo</i> | 7.970 | 20.217 | 15.904 | | | | | 44.091 |
| 13 | <i>Pasuruan</i> | 8.365 | 8.022 | 3.137 | | | | | 19.524 |
| | Jumlah/Total | 84.613 | 86.835 | 135.284 | - | - | - | - | 306.732 |

Sumber/Source: PT KAI Daerah Operasi IX Jember/ PT KAI Operational Area IX Jember

Tabel
Table 8.1.38

Banyaknya Muatan Kereta Api yang Berangkat di Bulan Juli di Kabupaten Jember, 2022

The Number of Freight Trains Departing in July According to The Station and No. Trains in Jember Regency, 2022

| No/ Num | Stasiun/ Station | No. Kereta Api / No. Trains | | | | | | | Jumlah/ Total |
|------------|---------------------|-----------------------------|---------------|----------------|---------------|--------------------------------------|------------------------|----------|------------------|
| | | Kalibaru | Kalisat | Jember | Probowangi | Remaja Jember 1 (Rel Dinas) | Balas Kalisat 13 | Logawa | |
| (1) | (2) | (3) | (4) | (5) | (6) | (7) | (8) | (9) | (10) |
| 1 | Ketapang | 8.068 | 8.646 | 10.563 | | | | | 27.277 |
| 2 | Banyuwangi Kota | 3.944 | 3.157 | 19.675 | | | | | 26.776 |
| 3 | Rogojampi | 9.040 | 6.281 | 8.723 | | | | | 24.044 |
| 4 | Temuguruh | - | - | - | | | | | - |
| 5 | Kalistail | 12.745 | 8.086 | 15.212 | | | | | 36.043 |
| 6 | Kalibaru | - | - | - | | | | | - |
| 7 | Kalisat | - | - | - | | | | | - |
| 8 | Jember | 32.057 | 22.840 | 24.243 | 80.000 | | | | 159.140 |
| 9 | Rambipuji | 4.256 | 3.394 | 16.947 | | | | | 24.597 |
| 10 | Tanggul | 3.711 | 2.280 | 23.709 | | | | | 29.700 |
| 11 | Klakah | - | - | - | | | | | - |
| 12 | Probolinggo | 8.094 | 14.986 | 14.735 | | | | | 37.815 |
| 13 | Pasuruan | 7.583 | 7.206 | 3.623 | | | | | 18.412 |
| | Jumlah/Total | 89.498 | 76.876 | 137.430 | 80.000 | - | - | - | 383.804 |

Sumber/Source: PT KAI Daerah Operasi IX Jember/ PT KAI Operational Area IX Jember

Tabel
Table 8.1.39

Banyaknya Muatan Kereta Api yang Berangkat di Bulan Agustus di Kabupaten Jember, 2022

The Number of Freight Trains Departing in August According to The Station and No. Trains in Jember Regency, 2022

| No/ Num | Stasiun/ Station | No. Kereta Api / No. Trains | | | | | | | Jumlah/ Total |
|---------------------|---------------------|-----------------------------|----------------|----------------|------------|--------------------------------------|------------------------|--------|------------------|
| | | Kalibaru | Kalisat | Jember | Probowangi | Remaja Jember 1 (Rel Dinas) | Balas Kalisat 13 | Logawa | |
| (1) | (2) | (3) | (4) | (5) | (6) | (7) | (8) | (9) | (10) |
| 1 | Ketapang | 11.596 | 13.215 | 13.690 | | | | | 38.501 |
| 2 | Banyuwangi Kota | 6.005 | 8.732 | 30.549 | | | | | 45.286 |
| 3 | Rogojampi | 13.174 | 15.384 | 9.527 | | | | | 38.085 |
| 4 | Temuguruh | - | - | - | | | | | - |
| 5 | Kalistail | 18.327 | 17.040 | 19.230 | | | | | 54.597 |
| 6 | Kalibaru | - | - | - | | | | | - |
| 7 | Kalisat | - | - | - | | | | | - |
| 8 | Jember | 44.272 | 31.016 | 34.791 | | | | | 110.079 |
| 9 | Rambipuji | 5.609 | 4.642 | 13.461 | | | | | 23.712 |
| 10 | Tanggul | 4.135 | 4.030 | 20.635 | | | | | 28.800 |
| 11 | Klakah | - | - | - | | | | | - |
| 12 | Probolinggo | 13.898 | 18.300 | 16.919 | | | | | 49.117 |
| 13 | Pasuruan | 12.365 | 11.149 | 6.979 | | | | | 30.493 |
| Jumlah/Total | | 129.381 | 123.508 | 165.781 | | | | | 418.670 |

Sumber/Source: PT KAI Daerah Operasi IX Jember/ PT KAI Operational Area IX Jember

Tabel
Table 8.1.40

Banyaknya Muatan Kereta Api yang Berangkat di Bulan September di Kabupaten Jember, 2022

The Number of Freight Trains Departing in September According to The Station and No. Trains in Jember Regency, 2022

| No/ Num | Stasiun/ Station | No. Kereta Api / No. Trains | | | | | | | Jumlah/ Total |
|------------|---------------------|-----------------------------|---------------|----------------|------------|--------------------------------------|------------------------|--------|------------------|
| | | Kalibaru | Kalisat | Jember | Probowangi | Remaja Jember 1 (Rel Dinas) | Balas Kalisat 13 | Logawa | |
| (1) | (2) | (3) | (4) | (5) | (6) | (7) | (8) | (9) | (10) |
| 1 | Ketapang | 7.802 | 9.143 | 10.396 | | | | | 27.341 |
| 2 | Banyuwangi Kota | 3.439 | 4.748 | 22.283 | | | | | 30.470 |
| 3 | Rogojampi | 9.126 | 9.132 | 8.448 | | | | | 26.706 |
| 4 | Temuguruh | - | - | - | | | | | - |
| 5 | Kalistail | 12.877 | 14.598 | 19.028 | | | | | 46.503 |
| 6 | Kalibaru | - | - | - | | | | | - |
| 7 | Kalisat | - | - | - | | | | | - |
| 8 | Jember | 24.282 | 22.098 | 27.136 | 40 | | | | 73.556 |
| 9 | Rambipuji | 4.915 | 3.461 | 10.067 | | | | | 18.443 |
| 10 | Tanggul | 4.362 | 2.224 | 20.093 | | | | | 26.679 |
| 11 | Klakah | - | - | - | | | | | - |
| 12 | Probolinggo | 9.344 | 14.249 | 18.331 | | | | | 41.924 |
| 13 | Pasuruan | 6.082 | 6.661 | 6.082 | | | | | 18.825 |
| | Jumlah/Total | 82.229 | 86.314 | 141.864 | 40 | | | | 310.447 |

Sumber/Source: PT KAI Daerah Operasi IX Jember/ PT KAI Operational Area IX Jember

Tabel
Table 8.1.41

Banyaknya Muatan Kereta Api yang Berangkat di Bulan Oktober di Kabupaten Jember, 2022

The Number of Freight Trains Departing in October According to The Station and No. Trains in Jember Regency, 2022

| No/ Num | Stasiun/ Station | No. Kereta Api / No. Trains | | | | | | | Jumlah/ Total |
|---------------------|------------------------|-----------------------------|---------------|----------------|------------|--------------------------------------|------------------------|--------|------------------|
| | | Kalibaru | Kalisat | Jember | Probowangi | Remaja Jember 1 (Rel Dinas) | Balas Kalisat 13 | Logawa | |
| (1) | (2) | (3) | (4) | (5) | (6) | (7) | (8) | (9) | (10) |
| 1 | <i>Ketapang</i> | 3.146 | 6.223 | 8.945 | | | | | 18.314 |
| 2 | <i>Banyuwangi Kota</i> | 4.213 | 3.603 | 16.531 | | | | | 24.347 |
| 3 | <i>Rogojampi</i> | 6.898 | 6.976 | 6.444 | | | | | 20.318 |
| 4 | <i>Temuguruh</i> | - | - | - | | | | | - |
| 5 | <i>Kalistail</i> | 11.313 | 8.108 | 12.219 | | | | | 31.640 |
| 6 | <i>Kalibaru</i> | - | - | - | | | | | - |
| 7 | <i>Kalisat</i> | - | - | - | | | | | - |
| 8 | <i>Jember</i> | 18.496 | 18.274 | 23.573 | | 175 | | | 60.518 |
| 9 | <i>Rambipuji</i> | 4.645 | 4.007 | 9.989 | | | | | 18.641 |
| 10 | <i>Tanggul</i> | 3.654 | 2.454 | 17.295 | | | | | 23.403 |
| 11 | <i>Klakah</i> | - | - | - | | | | | - |
| 12 | <i>Probolinggo</i> | 9.374 | 19.300 | 13.871 | | | | | 42.545 |
| 13 | <i>Pasuruan</i> | 7.834 | 5.025 | 5.136 | | | | | 17.995 |
| Jumlah/Total | | 69.573 | 73.970 | 114.003 | | 175 | | | 257.721 |

Sumber/Source: PT KAI Daerah Operasi IX Jember/ PT KAI Operational Area IX Jember

Tabel
Table 8.1.42

Banyaknya Muatan Kereta Api yang Berangkat di Bulan November di Kabupaten Jember, 2022

The Number of Freight Trains Departing in November According to The Station and No. Trains in Jember Regency, 2022

| No/ Num | Stasiun/ Station | No. Kereta Api / No. Trains | | | | | | | Jumlah/ Total |
|---------------------|---------------------|-----------------------------|---------------|----------------|---------------|--------------------------------------|------------------------|--------------|------------------|
| | | Kalibaru | Kalisat | Jember | Probowangi | Remaja Jember 1 (Rel Dinas) | Balas Kalisat 13 | Logawa | |
| (1) | (2) | (3) | (4) | (5) | (6) | (7) | (8) | (9) | (10) |
| 1 | Ketapang | 9.863 | 10.257 | 8.474 | 10.000 | | | | 38.594 |
| 2 | Banyuwangi Kota | 3.704 | 3.199 | 14.404 | | | | | 21.307 |
| 3 | Rogojampi | 5.010 | 7.777 | 4.943 | | | | | 17.730 |
| 4 | Temuguruh | - | - | - | | | | | - |
| 5 | Kalistail | 10.570 | 8.395 | 15.130 | | | | | 34.095 |
| 6 | Kalibaru | - | - | - | | | | | - |
| 7 | Kalisat | - | - | - | | | 225 | | 225 |
| 8 | Jember | 20.008 | 18.310 | 22.703 | - | 187.920 | | 1.700 | 250.641 |
| 9 | Rambipuji | 4.398 | 2.095 | 10.505 | | | | | 16.998 |
| 10 | Tanggul | 3.034 | 2.441 | 18.565 | | | | | 24.040 |
| 11 | Klakah | - | - | - | | | | | - |
| 12 | Probolinggo | 8.499 | 19.741 | 20.648 | | | | | 48.888 |
| 13 | Pasuruan | 7.792 | 6.409 | 6.062 | | | | | 20.263 |
| Jumlah/Total | | 72.878 | 78.624 | 121.434 | 10.000 | 187.920 | 225 | 1.700 | 472.781 |

Sumber/Source: PT KAI Daerah Operasi IX Jember/ PT KAI Operational Area IX Jember

Tabel
Table 8.1.43

Banyaknya Muatan Kereta Api yang Berangkat di Bulan Desember di Kabupaten Jember, 2022

The Number of Freight Trains Departing in December According to The Station and No. Trains in Jember Regency, 2022

| No/ Num | Stasiun/ Station | No. Kereta Api / No. Trains | | | | | | | Jumlah/ Total |
|---------------------|------------------------|-----------------------------|---------------|----------------|---------------|--------------------------------------|------------------------|--------|------------------|
| | | Kalibaru | Kalisat | Jember | Probowangi | Remaja Jember 1 (Rel Dinas) | Balas Kalisat 13 | Logawa | |
| (1) | (2) | (3) | (4) | (5) | (6) | (7) | (8) | (9) | (10) |
| 1 | <i>Ketapang</i> | 8.436 | 10.101 | 9.039 | | | | | 27.576 |
| 2 | <i>Banyuwangi Kota</i> | 4.224 | 6.765 | 10.369 | | | | | 21.358 |
| 3 | <i>Rogojampi</i> | 5.682 | 6.028 | 5.362 | | | | | 17.072 |
| 4 | <i>Temuguruh</i> | - | - | - | | | | | - |
| 5 | <i>Kalistail</i> | 10.185 | 7.905 | 12.822 | | | | | 30.912 |
| 6 | <i>Kalibaru</i> | - | - | - | | | | | - |
| 7 | <i>Kalisat</i> | - | - | - | | | | | - |
| 8 | <i>Jember</i> | 30.592 | 27.150 | 30.806 | 40.000 | 142.560 | | | 271.108 |
| 9 | <i>Rambipuji</i> | 3.257 | 3.056 | 9.709 | | | | | 16.022 |
| 10 | <i>Tanggul</i> | 3.014 | 4.008 | 19.083 | | | | | 26.105 |
| 11 | <i>Klakah</i> | - | - | - | | | | | - |
| 12 | <i>Probolinggo</i> | 7.885 | 14.635 | 14.121 | | | | | 36.641 |
| 13 | <i>Pasuruan</i> | 7.955 | 5.638 | 5.853 | | | | | 19.446 |
| Jumlah/Total | | 81.230 | 85.286 | 117.164 | 40.000 | 142.560 | | | 466.240 |

Sumber/Source: PT KAI Daerah Operasi IX Jember/ PT KAI Operational Area IX Jember

8.2 KOMUNIKASI COMMUNICATION

Tabel 8.2.1 Jumlah Kantor Pos Pembantu Menurut Kecamatan, 2019–2022
Table 8.2.1 Number of Post Offices Subsidiaries by Subdistrict, 2019–2022

| Kecamatan Subdistrict | 2019 | 2020 | 2021 | 2022 |
|--------------------------|-----------|-----------|-----------|-----------|
| (1) | (2) | (3) | (4) | (5) |
| Kencong | 1 | 1 | 1 | 1 |
| Gumuk Mas | 1 | 1 | 1 | 1 |
| Puger | 1 | 1 | 1 | 1 |
| Wuluhan | 1 | 1 | 1 | 1 |
| Ambulu | 1 | 1 | 1 | 1 |
| Tempurejo | 1 | 1 | 1 | 1 |
| Silo | 1 | 1 | 1 | 1 |
| Mayang | 1 | 1 | 1 | 1 |
| Mumbulsari | 1 | 1 | 1 | 1 |
| Jenggawah | 1 | 1 | 1 | 1 |
| Ajung | 1 | 1 | 1 | 1 |
| Rambipuji | 1 | 1 | 1 | 1 |
| Balung | 1 | 1 | 1 | 1 |
| Umbulsari | 1 | 1 | 1 | 1 |
| Semoro | 1 | 1 | 1 | 1 |
| Jombang | 1 | 1 | 1 | 1 |
| Sumberbaru | 1 | 1 | 1 | 1 |
| Tanggul | 1 | 1 | 1 | 1 |
| Bangsalsari | 1 | 1 | 1 | 1 |
| Panti | 1 | 1 | 1 | 1 |
| Sukorambi | - | - | - | - |
| Arjasa | 1 | 1 | 1 | 1 |
| Pakusari | - | - | - | - |
| Kalisat | 1 | 1 | 1 | 1 |
| Ledokombo | 1 | 1 | 1 | 1 |
| Sumberjambe | 1 | 1 | 1 | 1 |
| Sukowono | 1 | 1 | 1 | 1 |
| Jelbuk | 1 | 1 | 1 | 1 |
| Kaliwates | 1 | 1 | 1 | 1 |
| Sumbersari | 1 | 1 | 1 | 1 |
| Patrang | 1 | 1 | 1 | 1 |
| Kabupaten Jember | 29 | 29 | 29 | 29 |

Catatan/Note: ...

Sumber/Source: ...

Tabel
Table 8.2.2

Perkembangan Banyaknya Alat Produksi Pos Menurut Jenis di Kabupaten Jember, 2019 – 2022
The Development of Number of Traffic Accident By Month and Victim/Loss in Jember Regency, 2019 – 2022

| Alat Produksi POS Post Production Tools | 2019 | 2020 | 2021 | 2022 |
|---|-------------|-------------|-------------|-------------|
| (1) | (2) | (3) | (4) | (5) |
| Kantor Pos Kelas IV / <i>Post Office Class IV</i> | 1 | 1 | 1 | 1 |
| Kantor Pos Kelas IX – X / <i>Post Office Class IX – X</i> | 36 | 34 | 34 | 34 |
| Pos Keliling / <i>Moving Post</i> | - | - | - | - |
| Agen Pos / <i>Post Agent</i> | 9 | 101 | 110 | 10 |
| Rumah Pos / <i>Post House</i> | - | - | - | - |
| Kotak Pos / <i>Mailbox</i> | 200 | 200 | 200 | 200 |
| Tromol Pos / <i>Postal Box</i> | 6 | 6 | 6 | 6 |
| Bus Surat / <i>Letter Box</i> | - | - | - | - |

Sumber/Source: PT. Pos Indonesia (Persero) Kantor Pos III Jember / *PT. Pos Indonesia (Persero) Post Office III Jember*

Tabel
Table 8.2.3

Perkembangan Banyaknya Layanan Pos yang Dikirim dan Diterima Menurut Jenis Layanan di Kabupaten Jember, 2019 – 2022
The Development of Number of Post Service Sent and Received By Type of Service in Jember Regency, 2019 – 2022

| Layanan POS Post Service | 2019 | 2020 | 2021 | 2022 |
|--|---------|---------|---------|---------|
| (1) | (2) | (3) | (4) | (5) |
| Pos Paket Dikirim/ Post Package Sent: | | | | |
| Dalam Negeri Biasa/ Ordinary Domestic | 13.212 | 13.911 | 12.375 | 138.644 |
| Dalam Negeri Kilat/ Special Domestic | 12.762 | 12.127 | 11.836 | 229.607 |
| Luar Negeri Biasa/ Ordinary Foreign | 2.012 | 1.935 | 1.877 | 2.152 |
| Luar Negeri Kilat/ Special Foreign | 3.202 | 3.025 | 2.873 | 3.244 |
| Pos Paket Diterima/ Post Package Received : | | | | |
| Dalam Negeri Biasa/ Ordinary Domestic | 13.865 | - | - | 405 |
| Dalam Negeri Kilat/ Special Domestic | 24.101 | 22.014 | 20.511 | 383.738 |
| Luar Negeri Biasa/ Ordinary Foreign | 2.425 | 2.235 | 2.085 | 2.001 |
| Luar Negeri Kilat/ Special Foreign | 1.502 | 1.453 | 1.325 | 1.301 |
| Surat Biasa/ Ordinary Letter : | | | | |
| Dikirim/ Sent | 68.021 | 51.338 | 48.755 | 110.830 |
| Diterima/ Received | 58.225 | 47.512 | 43.812 | 405 |
| Pos Kilat/ Special Delivery : | | | | |
| Dikirim/ Sent | 9.253 | 8.635 | 8.010 | 27.814 |
| Diterima/ Received | 17.253 | 16.120 | 15.312 | 31.803 |
| Pos Kilat Khusus/ Express Delivery : | | | | |
| Dikirim/ Sent | 175.213 | 166.511 | 160.352 | 229.607 |
| Diterima/ Received | 632.541 | 621.521 | 600.715 | 351.935 |

Sumber/Source: PT. Pos Indonesia (Persero) Kantor Pos III Jember/ PT. Pos Indonesia (Persero) Post Office III Jember

Tabel
Table 8.2.4

Perkembangan Banyaknya Surat Dalam dan Luar Negeri yang Dikirim dan Diterima di Kabupaten Jember, 2001 – 2022
The Development of Number of Domestic and Foreign Letter Sent and Received in Jember Regency, 2001 – 2022

| Tahun Year | Dalam Negeri / Domestic | | Luar Negeri / Foreign | |
|---------------|-------------------------|----------------------|-----------------------|----------------------|
| | Dikirim Sent | Diterima Received | Dikirim Sent | Diterima Received |
| (1) | (2) | (3) | (4) | (5) |
| 2001 | 2 913 162 | 2 414 201 | 97 728 | 205 110 |
| 2002 | 2 552 814 | 2 600 090 | 25 511 | 22 500 |
| 2003 | 1 104 364 | 481 405 | 6 219 | 6 552 |
| 2004 | 699 864 | 276 145 | 4 817 | 5 126 |
| 2005 | 189 913 | 172 390 | 7 975 | 19 545 |
| 2006 | 240 177 | 188 660 | 6 467 | 11 818 |
| 2007 | 288 212 | 226 392 | 7 760 | 14 181 |
| 2008 | 336 553 | 351 968 | 9 825 | 17 398 |
| 2009 | 454 347 | 422 362 | 12 281 | 21 748 |
| 2010 | 1 313 954 | 824 143 | 145 995 | 15 211 |
| 2011 | 491 586 | 873 655 | 2 321 | 648 |
| 2012 | 551 840 | 983 473 | 4 116 | 10 411 |
| 2013 | 845 748 | 997 489 | 6 797 | 11 478 |
| 2014 | 363 149 | 673 021 | 3 178 | 10 373 |
| 2015 | 235 116 | 599 976 | 4 710 | 9 125 |
| 2016 | 305 651 | 767 966 | 5 622 | 9 989 |
| 2017 | 363 166 | 864 696 | 5 825 | 10 512 |
| 2018 | 335 258 | 844 542 | 6 387 | 11 251 |
| 2019 | 363 149 | 977 489 | 5 922 | 11 480 |
| 2020 | 341 222 | 943 572 | 5 805 | 10 582 |
| 2021 | 198 953 | 908 322 | 2 857 | 10 134 |
| 2022 | 235357 | 32208 | 2152 | 2001 |

Sumber/Source: PT. Pos Indonesia (Persero) Kantor Pos III Jember/ PT. Pos Indonesia (Persero) Post Office III Jember

Tabel
Table 8.2.5

Perkembangan Banyaknya Paket Pos Dalam dan Luar Negeri yang Dikirim dan Diterima di Kabupaten Jember, 2001 – 2022
The Development of Number of Domestic and Foreign Post Package Sent and Received in Jember Regency, 2001 – 2022

| Tahun Year | Dikirim / Sent | | Diterima / Received | |
|---------------|---------------------|------------------------|---------------------|------------------------|
| | Banyaknya Number | Berat Weight (Kg) | Banyaknya Number | Berat Weight (Kg) |
| (1) | (2) | (3) | (4) | (5) |
| 2001 | 26 334 | 333 656,27 | 27 311 | 561 275,00 |
| 2002 | 3 552 | 53 280,00 | 8 899 | 133 485,00 |
| 2003 | 6 970 | 275 281,00 | 6 349 | 34 110,00 |
| 2004 | 6 541 | 258 337,59 | 5 758 | 30 934,85 |
| 2005 | 9 955 | 479 565,61 | 8 686 | 50 145,75 |
| 2006 | 10 831 | 34 650,00 | 11 045 | 17 660,00 |
| 2007 | 12 997 | 41 580,00 | 13 254 | 20 592,00 |
| 2008 | 15 845 | 48 818,00 | 15 543 | 25 781,00 |
| 2009 | 19 806 | 61 023,00 | 19 429 | 32 226,00 |
| 2010 | 25 375 | 824 346,00 | 25 920 | 51 613,00 |
| 2011 | 913 | 29 660,00 | 3 101 | 6 162,00 |
| 2012 | 65 828 | 119 605,68 | 6 407 | 13 147,00 |
| 2013 | 74 978 | 121 457,00 | 11 074 | 20 474,00 |
| 2014 | 44 509 | 267 054,00 | 24 060 | 144 360,00 |
| 2015 | 20 353 | 214 975,00 | 28 918 | 173 508,00 |
| 2016 | 41 158 | 296 251,00 | 30 118 | 201 222,00 |
| 2017 | 43 111 | 351 712,00 | 34 251 | 271 251,00 |
| 2018 | 34 518 | 266 215,00 | 39 211 | 291 221,00 |
| 2019 | 43 111 | 267 054,00 | 30 118 | 173 508,00 |
| 2020 | 24 728 | 248 304,00 | 28 654 | 155 286,00 |
| 2021 | 13 239 | 225 472,00 | 27 135 | 125 147,00 |
| 2022 | 138.326 | 237.198,61 | 365.598 | 451.625 |

Sumber/Source: PT. Pos Indonesia (Persero) Kantor Pos III Jember/ PT. Pos Indonesia (Persero) Post Office III Jember

Tabel
Table 8.2.6

**Perkembangan Banyaknya Uang Yang Dikirim dan Diterima Melalui
Wesel Pos di Kabupaten Jember, 2003 – 2022**
*The Development of Amount of Money Sent and Received Via Post Money
Order in Jember Regency, 2003 – 2022*

| Tahun Year | Dikirim / Sent | | Diterima / Received | |
|---------------|------------------|-----------------------|---------------------|-----------------------|
| | Jumlah Amount | Nilai Value (Rp) | Jumlah Amount | Nilai Value (Rp) |
| (1) | (2) | (3) | (4) | (5) |
| 2003 | 602 412 | 7 172 410 902 | 135 539 | 28 871 658 455 |
| 2004 | 73 087 | 7 308 786 783 | 208 133 | 31 220 098 674 |
| 2005 | 87 704 | 8 770 544 140 | 249 760 | 37 464 118 409 |
| 2006 | 18 587 | 4 901 278 641 | 49 822 | 26 212 004 248 |
| 2007 | 64 599 | 11 178 052 000 | 427 987 | 67 075 321 000 |
| 2008 | 108 362 | 11 953 177 630 | 738 677 | 110 861 705 368 |
| 2009 | 139 754 | 18 021 834 616 | 818 912 | 158 773 112 290 |
| 2010 | 23 506 | 22 097 098 052 | 223 078 | 226 613 144 840 |
| 2011 | 27 812 | 33 178 973 510 | 261 694 | 293 424 139 550 |
| 2012 | 31 459 | 30 149 340 150 | 395 504 | 359 165 654 400 |
| 2013 | 32 157 | 46 540 763 700 | 221 340 | 385 722 903 012 |
| 2014 | 32 736 | 52 661 878 872 | 197 798 | 324 890 101 973 |
| 2015 | 32 815 | 33 165 258 152 | 188 241 | 315 252 110 975 |
| 2016 | 26 551 | 57 689 751 099 | 121 727 | 228 134 668 316 |
| 2017 | 33 152 | 61 125 751 121 | 202 244 | 311 255 954 245 |
| 2018 | 98 521 | 33 178 973 510 | 224 278 | 226 681 744 840 |
| 2019 | 32 257 | 52 661 879 872 | 395 515 | 385 724 903 012 |
| 2020 | 27 099 | 28 345 453 908 | 53 870 | 118 252 292 911 |
| 2021 | 9 159 | 17 833 103 770 | 30 755 | 94 952 793 327 |
| 2022 | 7937 | 18499631341 | 24124 | 85610359608 |

Sumber/Source: PT. Pos Indonesia (Persero) Kantor Pos III Jember/ PT. Pos Indonesia (Persero) Post Office III Jember

Tabel
Table 8.2.7

Perkembangan Banyaknya Giro / Cek Pos yang Diterima dan Dibayarkan Tahun di Kabupaten Jember, 2004 – 2022
The Development of Amount of Postal Clearing/Money Order Received and Paid in Jember Regency, 2004 – 2022

| Tahun Year | Diterima / Received | | Dibayar / Paid | |
|---------------|---------------------|-----------------------|------------------|-----------------------|
| | Jumlah Amount | Nilai Value (Rp) | Jumlah Amount | Nilai Value (Rp) |
| (1) | (2) | (3) | (4) | (5) |
| 2004 | 17 184 | 147 990 348 368 | 2 947 | 183 568 382 448 |
| 2005 | 20 621 | 177 588 418 041 | 3 536 | 220 282 058 937 |
| 2006 | 29 668 | 105 620 352 080 | 482 432 | 124 288 117 530 |
| 2007 | 62 173 | 362 224 958 352 | 499 463 | 128 675 784 346 |
| 2008 | 25 918 | 190 914 470 661 | 501 217 | 198 686 008 762 |
| 2009 | 31 088 | 177 198 880 697 | 503 128 | 199 195 537 916 |
| 2010 | 4 257 | 148 127 255 865 | 9 352 | 243 862 158 171 |
| 2011 | 129 141 | 130 796 868 401 | 128 003 | 381 133 248 077 |
| 2012 | 128 | 473 760 400 | 127 | 473 681 500 |
| 2013 | 650 | 2 014 679 500 | 558 | 1 938 267 600 |
| 2014 | 1 462 | 46 794 842 151 | 941 | 198 726 608 656 |
| 2015 | 1 695 | 53 814 068 473 | 1 138 | 240 459 196 473 |
| 2016 | 401 | 3 002 146 400 | 398 | 2 991 549 500 |
| 2017 | 711 | 2 521 225 114 | 501 | 2 121 220 500 |
| 2018 | 960 | 3 103 653 903 | 698 | 2 401 210 000 |
| 2019 | 385 | 2 425 255 144 | 552 | 2 531 258 000 |
| 2020 | 26 964 | 7 985 605 196 | 38 417 | 27 581 354 658 |
| 2021 | 11 081 | 10 530 892 775 | 21 865 | 18 700 863 955 |
| 2022 | 125316 | 41829504771 | 19246 | 19144918178 |

Sumber/Source: PT. Pos Indonesia (Persero) Kantor Pos III Jember/ PT. Pos Indonesia (Persero) Post Office III Jember

Tabel
Table 8.2.8

**Perkembangan Banyaknya Penjualan Benda Pos dan Materai di
Kabupaten Jember, 2005 – 2022**
*The Development of Amount of Postal Product and Stamp Sale, 2005 –
2022*

| Tahun Year | Nilai Penjualan / Value of Sale | |
|---------------|---------------------------------|------------------|
| | Benda Pos Postal Product | Materai Stamp |
| (1) | (2) | (3) |
| 2005 | 1 184 063 340 | 7 638 660 000 |
| 2006 | 670 336 991 | 4 884 336 000 |
| 2007 | 750 222 900 | 6 157 469 000 |
| 2008 | 446 020 000 | 11 139 345 000 |
| 2009 | 397 010 000 | 12 359 460 000 |
| 2010 | 345 690 000 | 14 117 250 000 |
| 2011 | 256 495 000 | 14 469 000 000 |
| 2012 | 240 480 000 | 15 458 550 000 |
| 2013 | 237 169 125 | 17 707 260 000 |
| 2014 | 204 759 500 | 17 285 190 000 |
| 2015 | 247 758 995 | 20 915 079 900 |
| 2016 | 214 459 500 | 20 320 500 000 |
| 2017 | 237 251 000 | 21 225 555 000 |
| 2018 | 237 251 000 | 21 225 555 000 |
| 2019 | 247 788 995 | 20 921 679 000 |
| 2020 | 13 062 000 | 22 755 150 000 |
| 2021 | 13 642 000 | 38 088 600 000 |
| 2022 | 11.106.000 | 35.435.100.000 |

Sumber/Source: PT. Pos Indonesia (Persero) Kantor Pos III Jember / PT. Pos Indonesia (Persero) Post Office III Jember

2022

Bank, Koperasi, dan Harga-harga

Bank, Cooperative, and Price

09

Jumlah Jaringan Kantor Bank
Umum/ BPR Akhir Tahun 2022

Kantor
Pusat
17

Kantor
Cabang
42

Kantor
Cabang
Pembantu
101

Kantor
Kas
42

Kantor
Fungsional
9

PENJELASAN TEKNIS

1. Bab ini menyajikan jumlah bank yang ada di Kabupaten Jember. Datanya mengenai jenis penghimpunan dana, Posisi kredit serta perkembangannya menurut kategori tertentu. Data perbankan yang tersaji pada bab ini merupakan data hasil pengolahan laporan bulanan yang diterima dari Bank Indonesia Jember setiap bulannya.
2. Sedangkan untuk Banyaknya koperasi dirinci menurut jenis koperasi, jenis usaha dan volume usaha koperasi.

TECHNICAL NOTES

1. *This chapter presents a number of banks in Jember Recency. The data regarding the type of fund, the credit position and progress by a particular category. Banking data presented in this chapter are the result of data processing of monthly reports received by Bank Indonesia Jember every month.*
2. *Whereas fo the number of coperation includes type of coperation, type of enterprise and enterprise volume of coperation.*

ULASAN**Perbankan**

Kebutuhan akan transaksi ekonomi pada masa sekarang ini cukup tinggi sehingga banyak bank yang melakukan berbagai strategi untuk menarik minat masyarakat untuk dijadikan sebagai nasabahnya. Jumlah kantor pusat bank di Kabupaten Jember sebanyak 17 bank menurun dibandingkan tahun sebelumnya, sedangkan jumlah kantor cabang pembantu menurun sebanyak 48 kantor cabang pembantu di tahun 2022.

Koperasi

Koperasi sangat berperan penting di tengah masyarakat Kabupaten Jember, khususnya dalam hal perekonomian. Jumlah koperasi aktif di Kabupaten Jember bertambah 10,52 persen dari tahun sebelumnya. Serta diikuti dengan meningkatnya jumlah anggota koperasi menjadi sebesar 88 644 anggota pada tahun 2022.

DESCRIPTION**Banking**

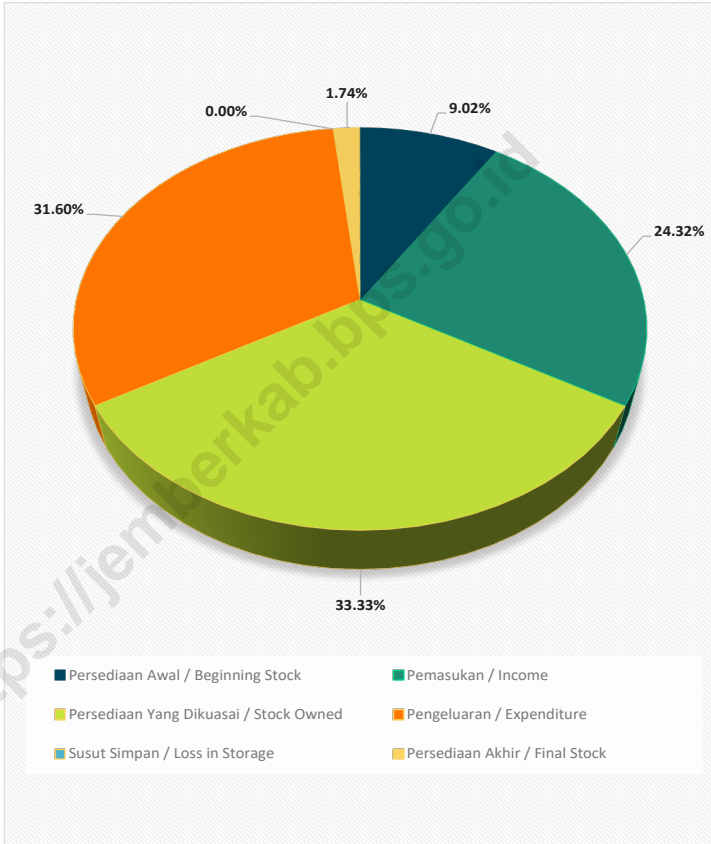
The need for economic transactions at the current high enough so that many banks are doing a variety of strategies to attract people to make the consumers. The number of bank headquarters in Jember Regency was 17 banks decreased compared to the previous year while the number of assistant unit offices decreased by 48 assistant unit offices in 2022.

Cooperative

Cooperatives play an important role in the community Jember Regency, especially in terms of economy. The number of active cooperatives in the district increased 10,52 percent from the previous year. This was followed by an increase in the number of cooperative members to 88 644 members in 2022.

Gambar 9.1
Figures

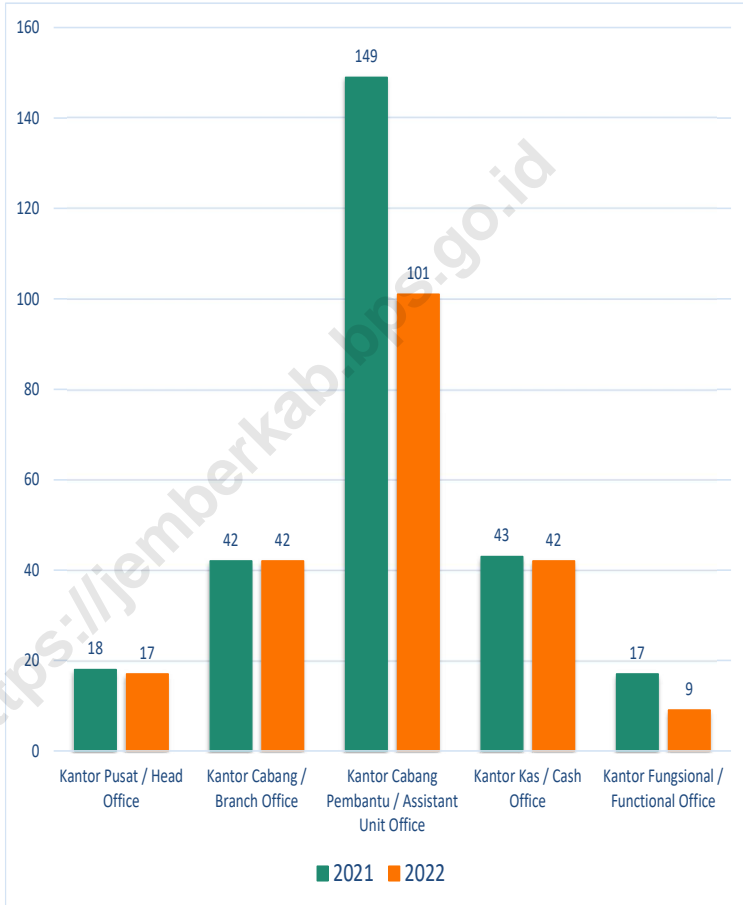
Banyaknya Persediaan dan Pengeluaran Beras (kg) di Kabupaten Jember, 2022
The Number of Rice Stock and Expenditure (kg) in Jember Regency of Subdistrict (%), 2022



Sumber/Source : Bulog Divisi Regional XI Kabupaten Jember / Logistic Agency Regional Division XI Regency of Jember

Gambar 9.2
Figures

Jumlah Jaringan Kantor Bank Umum/BPR Akhir Tahun, 2021-2022
The Number of Publik Bank/BPR Office Networks by The End of 2021-2022



Sumber/Source : Otoritas Jasa Keuangan Kabupaten Jember / Financial Service Otority of Jember Regency

Tabel 9.1 Jumlah Koperasi Aktif Menurut Kecamatan, 2019–2022
Table *Number of Active Cooperative by Subdistrict, 2019–2022*

| Kecamatan Subdistrict | 2019 | 2020 | 2021 | 2022 |
|--------------------------|------------|------------|------------|------------|
| (1) | (2) | (3) | (4) | (5) |
| Kencong | 17 | 17 | 18 | 20 |
| Gumukmas | 8 | 8 | 9 | 10 |
| Puger | 13 | 13 | 19 | 21 |
| Wuluhan | 16 | 16 | 17 | 20 |
| Ambulu | 31 | 31 | 35 | 39 |
| Tempurejo | 8 | 8 | 10 | 12 |
| Silo | 11 | 11 | 14 | 18 |
| Mayang | 9 | 9 | 12 | 14 |
| Mumbulsari | 3 | 3 | 5 | 7 |
| Jenggawah | 8 | 9 | 13 | 14 |
| Ajung | 8 | 8 | 9 | 10 |
| Rambipuji | 12 | 12 | 13 | 13 |
| Balung | 10 | 11 | 15 | 14 |
| Umbulsari | 24 | 26 | 27 | 27 |
| Semboro | 10 | 11 | 11 | 11 |
| Jombang | 4 | 5 | 7 | 7 |
| Sumberbaru | 6 | 6 | 9 | 9 |
| Tanggul | 8 | 8 | 9 | 11 |
| Bangsalsari | 14 | 14 | 18 | 24 |
| Panti | 8 | 10 | 13 | 15 |
| Sukorambi | 12 | 12 | 14 | 15 |
| Arjasa | 6 | 7 | 8 | 8 |
| Pakusari | 4 | 4 | 4 | 6 |
| Kalisat | 8 | 9 | 11 | 12 |
| Ledokombo | 1 | 1 | 5 | 8 |
| Sumberjambe | 7 | 7 | 7 | 10 |
| Sukowono | 13 | 14 | 16 | 18 |
| Jelbuk | 5 | 5 | 7 | 7 |
| Kaliwates | 55 | 55 | 68 | 69 |
| Sumbersari | 56 | 58 | 64 | 71 |
| Patrang | 36 | 37 | 45 | 48 |
| Kabupaten Jember | 431 | 445 | 532 | 588 |

Sumber/Source: Dinas Koperasi Usaha Mikro Kecil dan Menengah Kabupaten Jember / *Micro, Small and Medium Enterprises Cooperatives Office of Jember Regency*

Tabel
Table 9.2**Jumlah Koperasi Menurut Jenis Koperasi dan Kecamatan, 2022**
Number of Cooperative by Kind of Cooperative and Subdistrict, 2022

| Kecamatan Subdistrict | Jenis Koperasi/ Kind of Cooperative | | | | | Total Total |
|--------------------------|-------------------------------------|------------------------|----------------------|------------------|---------------------------------|----------------|
| | Produsen Producer | Pemasaran Marketing | Konsumen Consumer | Jasa Services | Simpan Pinjam Save & Loan | |
| (1) | (2) | (3) | (4) | (5) | (6) | (7) |
| Kencong | 3 | 2 | 18 | 5 | 21 | 49 |
| Gumukmas | 3 | 0 | 14 | 2 | 26 | 45 |
| Puger | 7 | 2 | 40 | 3 | 22 | 74 |
| Wuluhan | 14 | 0 | 26 | 4 | 36 | 80 |
| Ambulu | 20 | 2 | 37 | 6 | 23 | 88 |
| Tempurejo | 13 | 0 | 24 | 2 | 9 | 48 |
| Silo | 13 | 0 | 29 | 3 | 39 | 84 |
| Mayang | 8 | 0 | 13 | 6 | 11 | 38 |
| Mumbulsari | 4 | 0 | 14 | 2 | 15 | 35 |
| Jenggawah | 23 | 0 | 21 | 2 | 16 | 62 |
| Ajung | 13 | 0 | 17 | 1 | 11 | 42 |
| Rambipuji | 7 | 1 | 24 | 17 | 5 | 54 |
| Balung | 20 | 0 | 21 | 3 | 14 | 58 |
| Umbulsari | 10 | 0 | 14 | 13 | 23 | 60 |
| Sembo | 0 | 1 | 16 | 5 | 13 | 35 |
| Jombang | 0 | 0 | 9 | 1 | 21 | 31 |
| Sumberbaru | 19 | 1 | 23 | 0 | 4 | 47 |
| Tanggul | 12 | 1 | 27 | 4 | 18 | 62 |
| Bangsalsari | 12 | 2 | 34 | 30 | 11 | 89 |
| Panti | 13 | 1 | 13 | 15 | 5 | 47 |
| Sukorambi | 10 | 1 | 14 | 8 | 5 | 38 |
| Arjasa | 7 | 1 | 17 | 12 | 1 | 38 |
| Pakusari | 4 | 0 | 16 | 3 | 15 | 38 |
| Kalisat | 9 | 0 | 31 | 3 | 19 | 62 |
| Ledokombo | 22 | 1 | 18 | 1 | 5 | 47 |
| Sumberjambe | 22 | 0 | 19 | 2 | 2 | 45 |
| Sukowono | 17 | 0 | 24 | 3 | 9 | 53 |
| Jelbuk | 4 | 2 | 12 | 1 | 14 | 33 |
| Kaliwates | 27 | 2 | 53 | 63 | 33 | 178 |
| Sumbersari | 25 | 7 | 80 | 54 | 31 | 197 |
| Patrang | 42 | 3 | 62 | 8 | 7 | 122 |
| Kabupaten Jember | 403 | 30 | 780 | 282 | 484 | 1979 |

Sumber/Source: Dinas Koperasi Usaha Mikro Kecil dan Menengah Kabupaten Jember / Micro, Small and Medium Enterprises Cooperatives Office of Jember Regency

Tabel
Table 9.3**Indeks Harga Konsumen per Bulan Menurut Kelompok Pengeluaran (2018=100) di Kabupaten Jember, 2022**
Consumer Price Index per Month by Expenditure Group (2018=100) in Jember Regency, 2022

| Bulan Month | Makanan, Minuman dan Tembakau Food, Beverages and Tobacco | Pakaian dan Alas Kaki Clothing and Footwear | Perumahan, Air, Listrik, dan Bahan Bakar Rumah Tangga Housing, Water, Electricity, and Household Fuels |
|------------------------------|--|--|---|
| (1) | (2) | (3) | (4) |
| Januari/January | 110,96 | 107,90 | 105,83 |
| Februari/February | 110,05 | 109,54 | 106,09 |
| Maret/March | 112,71 | 109,74 | 106,42 |
| April/April | 115,07 | 110,85 | 106,79 |
| Mei/May | 116,28 | 111,40 | 107,25 |
| Juni/June | 118,74 | 112,06 | 107,47 |
| Juli/July | 120,00 | 111,93 | 108,01 |
| Agustus/August | 117,46 | 112,34 | 108,54 |
| September/September | 117,58 | 112,93 | 108,84 |
| Oktober/October | 116,63 | 112,94 | 109,57 |
| November/November | 117,50 | 113,57 | 113,38 |
| Desember/December | 119,33 | 113,57 | 113,48 |
| 2022 | | | |

Lanjutan Tabel/*Continued Table 9.3*

| Bulan Month | Perlengkapan, Peralatan, dan Pemeliharaan Rutin | Kesehatan Health | Transportasi Transport |
|---------------------|---|---------------------|---------------------------|
| | Rumah Tangga Furnishing, Household Equipment and Routine Household Maintenance | | |
| (1) | (5) | (6) | (7) |
| Januari/January | 112,01 | 111,24 | 105,82 |
| Februari/February | 112,14 | 112,16 | 106,03 |
| Maret/March | 113,69 | 112,16 | 106,24 |
| April/April | 115,83 | 112,16 | 108,75 |
| Mei/May | 117,35 | 112,60 | 109,01 |
| Juni/June | 117,70 | 112,71 | 108,70 |
| Juli/July | 118,52 | 111,10 | 108,81 |
| Agustus/August | 118,91 | 111,10 | 108,83 |
| September/September | 119,03 | 111,21 | 117,82 |
| Oktober/October | 118,97 | 111,23 | 118,61 |
| November/November | 119,56 | 111,47 | 118,84 |
| Desember/December | 119,47 | 111,47 | 119,41 |
| 2022 | | | |

Lanjutan Tabel/*Continued Table* 9.3

| Bulan Month | Informasi, Komunikasi, dan Jasa Keuangan Information, Communication and Financial Services | Rekreasi, Olahraga, dan Budaya Recreation, Sport, and Culture | Pendidikan Education |
|-----------------------------|---|--|---------------------------------|
| (1) | (8) | (9) | (10) |
| Januari/ <i>January</i> | 97,23 | 99,66 | 108,54 |
| Februari/ <i>February</i> | 97,20 | 100,76 | 108,54 |
| Maret/ <i>March</i> | 97,20 | 102,88 | 108,54 |
| April/ <i>April</i> | 97,31 | 103,34 | 108,54 |
| Mei/ <i>May</i> | 97,14 | 103,34 | 108,66 |
| Juni/ <i>June</i> | 97,11 | 103,47 | 108,66 |
| Juli/ <i>July</i> | 97,11 | 103,47 | 111,48 |
| Agustus/ <i>August</i> | 97,03 | 103,03 | 111,48 |
| September/ <i>September</i> | 97,01 | 102,81 | 111,48 |
| Oktober/ <i>October</i> | 97,00 | 102,87 | 111,48 |
| November/ <i>November</i> | 96,96 | 103,02 | 111,48 |
| Desember/ <i>December</i> | 96,96 | 103,02 | 111,48 |
| 2022 | | | |

Lanjutan Tabel/Continued Table 9.3

| Bulan Month | Penyediaan Makanan dan Minuman/Restoran Food and Beverage Services/Restaurant | Perawatan Pribadi dan Jasa Lainnya Personal Care and Other Services | Umum General |
|---------------------|---|--|-----------------|
| (1) | (11) | (12) | (13) |
| Januari/January | 109,90 | 113,13 | 108,18 |
| Februari/February | 110,24 | 114,36 | 108,25 |
| Maret/March | 111,30 | 115,72 | 109,41 |
| April/April | 113,47 | 117,25 | 110,98 |
| Mei/May | 113,47 | 117,20 | 111,56 |
| Juni/June | 114,33 | 116,90 | 112,35 |
| Juli/July | 115,86 | 117,70 | 113,10 |
| Agustus/August | 116,13 | 118,62 | 112,57 |
| September/September | 117,26 | 119,02 | 114,11 |
| Oktober/October | 117,35 | 119,39 | 114,08 |
| November/November | 118,10 | 119,65 | 115,00 |
| Desember/December | 118,09 | 120,08 | 115,65 |
| 2022 | | | |

Catatan/Note: ...

Sumber/Source: BPS, Survei Harga Konsumen/BPS-Statistics Indonesia, Consumer Price Survey

Tabel
Table 9.4**Laju Inflasi Bulanan Menurut Kelompok Pengeluaran
(2018=100) di Kabupaten Jember, 2022**
**Monthly Inflation Rate by Expenditure Group (2018=100) in
Jember Regency, 2022**

| Bulan Month | Makanan, Minuman dan Tembakau Food, Beverages and Tobacco | Pakaian dan Alas Kaki Clothing and Footwear | Perumahan, Air, Listrik, dan Bahan Bakar Rumah Tangga Housing, Water, Electricity, and Household Fuels |
|------------------------------|--|--|---|
| (1) | (2) | (3) | (4) |
| Januari/January | 0,67 | 0 | 0,16 |
| Februari/February | -0,82 | 1,52 | 0,25 |
| Maret/March | 2,42 | 0,18 | 0,31 |
| April/April | 2,09 | 1,01 | 0,35 |
| Mei/May | 1,05 | 0,5 | 0,43 |
| Juni/June | 2,12 | 0,59 | 0,21 |
| Juli/July | 1,06 | -0,12 | 0,5 |
| Agustus/August | -2,12 | 0,37 | 0,49 |
| September/September | 0,1 | 0,53 | 0,28 |
| Oktober/October | -0,81 | 0,01 | 0,67 |
| November/November | 0,75 | 0,56 | 3,48 |
| Desember/December | 1,56 | 0 | 0,09 |
| 2021 | | | |

Lanjutan Tabel/Continued Table 9.4

| Bulan Month | Perlengkapan, Peralatan, dan Pemeliharaan Rutin | Kesehatan | Transportasi |
|---------------------|---|-----------|--------------|
| | Rumah Tangga Furnishing, Household Equipment and Routine Household Maintenance | Health | Transport |
| (1) | (5) | (6) | (7) |
| Januari/January | 0,45 | 0 | 0,94 |
| Februari/February | 0,12 | 0,83 | 0,2 |
| Maret/March | 1,38 | 0 | 0,2 |
| April/April | 1,88 | 0 | 2,36 |
| Mei/May | 1,31 | 0,39 | 0,24 |
| Juni/June | 0,3 | 0,1 | -0,28 |
| Juli/July | 0,7 | -1,43 | 0,1 |
| Agustus/August | 0,33 | 0 | 0,02 |
| September/September | 0,1 | 0,1 | 8,26 |
| Oktober/October | -0,05 | 0,02 | 0,67 |
| November/November | 0,5 | 0,22 | 0,19 |
| Desember/December | -0,08 | 0 | 0,48 |
| 2021 | | | |

Lanjutan Tabel/*Continued Table 9.4*

| Bulan Month | Informasi, Komunikasi, dan Jasa Keuangan Information, Communication and Financial Services | Rekreasi, Olahraga, dan Budaya Recreation, Sport, and Culture | Pendidikan Education |
|------------------------|---|--|---------------------------------|
| (1) | (8) | (9) | (10) |
| Januari/January | -0,38 | 1,79 | 0 |
| Februari/February | -0,03 | 1,1 | 0 |
| Maret/March | 0 | 2,1 | 0 |
| April/April | 0,11 | 0,45 | 0 |
| Mei/May | -0,17 | 0 | 0,11 |
| Juni/June | -0,03 | 0,13 | 0 |
| Juli/July | 0 | 0 | 2,6 |
| Agustus/August | -0,08 | -0,43 | 0 |
| September/September | -0,02 | -0,21 | 0 |
| Oktober/October | -0,01 | 0,06 | 0 |
| November/November | -0,04 | 0,15 | 0 |
| Desember/December | 0 | 0 | 0 |
| 2021 | | | |

Lanjutan Tabel/Continued Table 9.4

| Bulan Month | Penyediaan Makanan dan Minuman/Restoran Food and Beverage Services/Restaurant | Perawatan Pribadi dan Jasa Lainnya Personal Care and Other Services | Umum General |
|---------------------|---|--|-----------------|
| (1) | (11) | (12) | (13) |
| Januari/January | 0 | 0,71 | 0,46 |
| Februari/February | 0,31 | 1,09 | 0,06 |
| Maret/March | 0,96 | 1,19 | 1,07 |
| April/April | 1,95 | 1,32 | 1,43 |
| Mei/May | 0 | -0,04 | 0,52 |
| Juni/June | 0,76 | -0,26 | 0,71 |
| Juli/July | 1,34 | 0,68 | 0,67 |
| Agustus/August | 0,23 | 0,78 | -0,47 |
| September/September | 0,97 | 0,34 | 1,37 |
| Oktober/October | 0,08 | 0,31 | -0,03 |
| November/November | 0,64 | 0,22 | 0,81 |
| Desember/December | -0,01 | 0,36 | 0,57 |
| 2021 | | | |

Catatan/Note: ...

Sumber/Source: BPS, Survei Harga Konsumen/BPS-Statistics Indonesia, Consumer Price Survey

Tabel
Table 9.5

Banyaknya Koperasi Menurut Kecamatan dan Jenis Usaha, 2022
Number of Cooperatives and Members by Type of Cooperative, 2022

| Kecamatan Subdistrict | Pertanian Agriculture | Kerajinan Handicraft | Jasa Service | Konsumsi Consumption | Serba Usaha Miscellaneous | Total Total |
|--------------------------|--------------------------|-------------------------|-----------------|-------------------------|------------------------------|----------------|
| (1) | (2) | (3) | (4) | (5) | (6) | (7) |
| Kencong | ... | ... | ... | ... | ... | ... |
| Gumukmas | ... | ... | ... | ... | ... | ... |
| Puger | ... | ... | ... | ... | ... | ... |
| Wuluhan | ... | ... | ... | ... | ... | ... |
| Ambulu | ... | ... | ... | ... | ... | ... |
| Tempurejo | ... | ... | ... | ... | ... | ... |
| Silo | ... | ... | ... | ... | ... | ... |
| Mayang | ... | ... | ... | ... | ... | ... |
| Mumbulsari | ... | ... | ... | ... | ... | ... |
| Jenggawah | ... | ... | ... | ... | ... | ... |
| Ajung | ... | ... | ... | ... | ... | ... |
| Rambipuji | ... | ... | ... | ... | ... | ... |
| Balung | ... | ... | ... | ... | ... | ... |
| Umbulsari | ... | ... | ... | ... | ... | ... |
| Semboro | ... | ... | ... | ... | ... | ... |
| Jombang | ... | ... | ... | ... | ... | ... |
| Sumberbaru | ... | ... | ... | ... | ... | ... |
| Tanggul | ... | ... | ... | ... | ... | ... |
| Bangsalsari | ... | ... | ... | ... | ... | ... |
| Panti | ... | ... | ... | ... | ... | ... |
| Sukorambi | ... | ... | ... | ... | ... | ... |
| Arjasa | ... | ... | ... | ... | ... | ... |
| Pakusari | ... | ... | ... | ... | ... | ... |
| Kalisat | ... | ... | ... | ... | ... | ... |
| Ledokombo | ... | ... | ... | ... | ... | ... |
| Sumberjambe | ... | ... | ... | ... | ... | ... |
| Sukowono | ... | ... | ... | ... | ... | ... |
| Jelbuk | ... | ... | ... | ... | ... | ... |
| Kaliwates | ... | ... | ... | ... | ... | ... |
| Sumbersari | ... | ... | ... | ... | ... | ... |
| Patrang | ... | ... | ... | ... | ... | ... |
| Kabupaten Jember | ... | ... | ... | ... | ... | ... |

Sumber/Source: Dinas Koperasi Usaha Mikro Kecil dan Menengah Kabupaten Jember / Micro, Small and Medium Enterprises Cooperatives Office of Jember Regency

Tabel 9.6 Banyaknya Koperasi Menurut Kecamatan dan Tingkatan, 2022
Table 9.6 The Number of Cooperatives by Subdistrict and Level, 2022

| Kecamatan Subdistrict | Primer Primary | Pusat Central | Gabungan Joint | Jumlah Total |
|--------------------------|-------------------|------------------|-------------------|-----------------|
| (1) | (2) | (3) | (4) | (5) |
| Kencong | 47 | 0 | | 47 |
| Gumukmas | 44 | 0 | | 44 |
| Puger | 72 | 0 | | 72 |
| Wuluhan | 78 | 0 | | 78 |
| Ambulu | 88 | 0 | | 88 |
| Tempurejo | 48 | 0 | | 48 |
| Silo | 83 | 0 | | 83 |
| Mayang | 38 | 0 | | 38 |
| Mumbulsari | 35 | 0 | | 35 |
| Jenggawah | 62 | 0 | | 62 |
| Ajung | 41 | 0 | | 41 |
| Rambipuji | 54 | 0 | | 54 |
| Balung | 57 | 0 | | 57 |
| Umbulsari | 60 | 0 | | 60 |
| Semboro | 35 | 0 | | 35 |
| Jombang | 30 | 0 | | 30 |
| Sumberbaru | 47 | 0 | | 47 |
| Tanggul | 62 | 0 | | 62 |
| Bangsalsari | 89 | 0 | | 89 |
| Panti | 44 | 0 | | 44 |
| Sukorambi | 37 | 0 | | 37 |
| Arjasa | 37 | 0 | | 37 |
| Pakusari | 37 | 0 | | 37 |
| Kalisat | 62 | 0 | | 62 |
| Ledokombo | 47 | 0 | | 47 |
| Sumberjambe | 43 | 0 | | 43 |
| Sukowono | 53 | 0 | | 53 |
| Jelbuk | 33 | 0 | | 33 |
| Kaliwates | 165 | 1 | | 166 |
| Sumbersari | 184 | 2 | | 186 |
| Patrang | 119 | 0 | | 119 |
| Kabupaten Jember | 1931 | 3 | | 1934 |

Sumber/Source: Dinas Koperasi Usaha Mikro Kecil dan Menengah Kabupaten Jember / Micro, Small and Medium Enterprises Cooperatives Office of Jember Regency

Tabel
Table 9.7**Banyaknya Simpanan dan Volume Usaha Koperasi Menurut Jenis Koperasi di Kabupaten Jember, 2022**
The Amount of Saving and Cooperation Enterprise Volume by Type of Cooperation in Jember Regency, 2022

| Jenis Koperasi Type of Cooperation | Primer Primary | | Pusat Central | |
|---|-------------------|-----------------|------------------|--------------|
| | Simpanan | Volume Usaha | Simpanan | Volume Usaha |
| (1) | (2) | (3) | (4) | (5) |
| PRIMER | | | | |
| Koperasi Unit Desa | 41 947 933 116 | 94 568 862 427 | | |
| Koperasi Pegawai Negeri | 289 841 219 057 | 392 083 479 717 | | |
| Koperasi Karyawan | 39 332 289 032 | 55 152 124 406 | | |
| Koperasi Pasar | 0 | 0 | | |
| Koperasi Angkutan Darat | 0 | 0 | | |
| Koperasi Serba Usaha | 69 645 335 147 | 61 301 055 006 | | |
| Koperasi Mahasiswa/KOPMA | 41 833 295 | 30 003 295 | | |
| Koperasi Angkatan Darat | 5 198 105 079 | 2 929 127 561 | | |
| Koperasi Kepolisian | 26 556 411 083 | 20 848 560 464 | | |
| Koperasi Veteran | 0 | 0 | | |
| Koperasi Pensiunan ABRI | 0 | 0 | | |
| Koperasi Wanita | 8 179 560 855 | 10 736 965 772 | | |
| Koperasi Pondok Pesantren | 360 250 785 | 262 608 250 | | |
| Koperasi Perkebunan | 34 247 697 666 | 40 417 665 485 | | |
| Koperasi Peternakan | 2 727 052 500 | 3 798 891 000 | | |
| Koperasi Lain-lain | 15 211 850 971 | 7 812 371 001 | | |
| Koperasi Wredatama | 730 704 439 | 722 450 820 | | |
| Koperasi Wisata | 46 600 000 | 28 700 000 | | |
| Koperasi Telkom | 0 | 0 | | |
| Koperasi Pedagang Kaki Lima | 135 904 709 | 122 307 459 | | |
| Koperasi Profesi | 1 018 599 244 | 1 174 686 000 | | |
| Koperasi Nelayan | 0 | 0 | | |
| Koperasi Kehutanan | 0 | 0 | | |
| Koperasi Simpan Pinjam | 50 513 974 392 | 184 330 140 645 | | |
| Koperasi Pertanian | 2 095 249 689 | 10 483 307 263 | | |
| KBPR | 9 925 330 285 | 17 513 569 951 | | |
| Koperasi Simpan Pinjam Pembiayaan Syariah | 11 032 830 728 | 17 604 122 605 | | |
| SEKUNDER | | | | |
| Pusat Koperasi Pegawai Negeri (PKPRI) | 9 453 117 942 | 8 658 510 214 | | |
| Pusat Koperasi Simpan Pinjam (Puskopin) | 175 472 600 | 136 192 000 | | |
| Kabupaten Jember | | | | |

Sumber/Source: Dinas Koperasi Usaha Mikro Kecil dan Menengah Kabupaten Jember/ *Micro, Small and Medium Enterprises Cooperatives Office of Jember Regency*

Tabel
Table 9.8**Banyaknya Koperasi dan Anggota Menurut Jenis Koperasi di Kabupaten Jember, 2022**
Number of Cooperatives and Members by Type of Cooperation in Jember Regency, 2022

| Jenis Koperasi <i>Type of Cooperation</i> | Koperasi <i>Cooperation</i> | Anggota <i>Member</i> |
|--|--------------------------------|--------------------------|
| (1) | (2) | (3) |
| PRIMER | 50 | 4 026 |
| Koperasi Unit Desa | 83 | 31 482 |
| Koperasi Pegawai Negeri | 69 | 7 246 |
| Koperasi Karyawan | 2 | - |
| Koperasi Pasar | 1 | - |
| Koperasi Angkutan Darat | 500 | 5 369 |
| Koperasi Serba Usaha | 6 | 262 |
| Koperasi Mahasiswa/KOPMA | 10 | 753 |
| Koperasi Angkatan Darat | 1 | 1 276 |
| Koperasi Kepolisian | 1 | - |
| Koperasi Veteran | 2 | - |
| Koperasi Pensiunan ABRI | 341 | 3 586 |
| Kooperasi Wanita | 198 | 262 |
| Koperasi Pondok Pesantren | 3 | 47 |
| Koperasi Perkebunan | 5 | 28 |
| Koperasi Peternakan | 313 | 793 |
| Koperasi Lain-lain | 8 | 225 |
| Koperasi Wredatama | 8 | 31 |
| Koperasi Wisata | 1 | - |
| Koperasi Telkom | 3 | 65 |
| Koperasi Pedagang Kaki Lima | 3 | 60 |
| Koperasi Profesi | 11 | - |
| Koperasi Nelayan | 1 | - |
| Koperasi Kehutanan | 133 | 6 853 |
| Koperasi Simpan Pinjam | 139 | 845 |
| Koperasi Pertanian | 3 | 60 |
| KBPR | 84 | 9 124 |
| Koperasi Simpan Pinjam Pembiayaan Syariah | | |
| SEKUNDER | 1 | 16 224 |
| Pusat Koperasi Pegawai Negeri (PKPRI) | 2 | 27 |
| Pusat Koperasi Simpan Pinjam (Puskopin) | | |
| Kabupaten Jember | | |

Sumber/Source: Dinas Koperasi Usaha Mikro Kecil dan Menengah Kabupaten Jember/ *Micro, Small and Medium Enterprises Cooperatives Office of Jember Regency*

Tabel
Table 9.9

Banyaknya Koperasi dan Anggota Koperasi Berbadan Hukum Menurut Jenis Koperasi dan Jenis Permodalan (000Rp) di Kabupaten Jember, 2022

The Number of Cooperation and Member with Corporate Body by Type of Cooperation and Capital in Jember Regency, 2022

| Jenis Koperasi Type of Cooperation | Koperasi/Cooperation | | Banyaknya uang/ Amount (000 Rp) | | |
|---|----------------------|-------------------|---------------------------------|--------------------------------------|----------------|
| | Banyaknya Number | Anggota Member | Simpanan Saving | Volume usaha Enterprise Volume | SHU Profit |
| (1) | (2) | (3) | (4) | (5) | (6) |
| PRIMER | | | | | |
| Koperasi Unit Desa | 50 | 4 026 | 41 947 933 116 | 94 568 862 427 | 1 422 679 015 |
| Koperasi Pegawai Negeri | 83 | 31 482 | 289 841 219 057 | 392 083 479 717 | 20 624 125 435 |
| Koperasi Karyawan | 69 | 7 246 | 39 332 289 032 | 55 152 124 406 | 9 088 378 185 |
| Koperasi Pasar | 2 | - | 0 | 0 | - |
| Koperasi Angkutan Darat | 1 | - | 0 | 0 | - |
| Koperasi Serba Usaha | 500 | 5 369 | 69 645 335 147 | 61 301 055 006 | 3 562 682 497 |
| Koperasi Mahasiswa/KOPMA | 6 | 262 | 41 833 295 | 30 003 295 | 16 285 925 |
| Koperasi Angkutan Darat | 10 | 753 | 5 198 105 079 | 2 929 127 561 | 724 472 310 |
| Koperasi Kepolisian | 1 | 1 276 | 26 556 411 083 | 20 848 560 464 | 1 500 123 739 |
| Koperasi Veteran | 1 | - | 0 | 0 | - |
| Koperasi Pensiunan ABRI | 2 | - | 0 | 0 | - |
| Kooperasi Wanita | 341 | 3 586 | 8 179 560 855 | 10 736 965 772 | 718 091 610 |
| Koperasi Pondok Pesantren | 198 | 262 | 360 250 785 | 262 608 250 | 173 029 200 |
| Koperasi Perkebunan | 3 | 47 | 34 247 697 666 | 40 417 665 485 | 507 452 415 |
| Koperasi Peternakan | 5 | 28 | 2 727 052 500 | 3 798 891 000 | 1 591 732 000 |
| Koperasi Lain-lain | 313 | 793 | 15 211 850 971 | 7 812 371 001 | 264 993 188 |
| Koperasi Wredatama | 8 | 225 | 730 704 439 | 722 450 820 | 82 910 500 |
| Koperasi Wisata | 8 | 31 | 46 600 000 | 28 700 000 | 6 580 000 |
| Koperasi Telkom | 1 | - | 0 | 0 | - |
| Koperasi Pedagang Kaki Lima | 3 | 65 | 135 904 709 | 122 307 459 | 11 843 868 |
| Koperasi Profesi | 3 | 60 | 1 018 599 244 | 1 174 686 000 | 129 548 960 |
| Koperasi Nelayan | 11 | - | 0 | 0 | - |
| Koperasi Kehutanan | 1 | - | 0 | 0 | - |
| Koperasi Simpan Pinjam | 133 | 6 853 | 50 513 974 392 | 184 330 140 645 | 5 285 090 643 |
| Koperasi Pertanian | 139 | 845 | 2 095 249 689 | 10 483 307 263 | 175 277 174 |
| KBPR | 3 | 60 | 9 925 330 285 | 17 513 569 951 | 1 572 699 202 |
| Koperasi Simpan Pinjam Pembiayaan Syariah | 84 | 9 124 | 11 032 830 728 | 17 604 122 605 | 1 436 368 256 |
| SEKUNDER | | | | | |
| Pusat Koperasi Pegawai Negeri (PKPRI) | 1 | 16 224 | 9 453 117 942 | 8 658 510 214 | 337 876 842 |
| Pusat Koperasi Simpan Pinjam (Puskopin) | 2 | 27 | 175 472 600 | 136 192 000 | 18 514 000 |
| Kabupaten Jember | | | | | |

Sumber/Source: Dinas Koperasi Usaha Mikro Kecil dan Menengah Kabupaten Jember/ Micro, Small and Medium Enterprises Cooperatives Office of Jember Regency

Tabel
Table 9.10**Perkembangan Koperasi Menurut Uraianya di
Kabupaten Jember, 2019-2022**
*The Development of Cooperation by Description in Jember
Regency, 2019-2022*

| Uraian Description | 2019 | 2020 | 2021 | 2022 |
|--|------------------|------------------|---------------|---------------|
| (1) | (2) | (3) | (4) | (5) |
| 1 BPP KUD (Buah) | - | - | | |
| 2 KUD (Buah) | 48 | 49 | 49 | 50 |
| 3 Koperasi/ Cooperation (Buah) | 1 826 | 1 894 | 1 924 | 1 979 |
| 4 Anggota/ Member (orang) | 48 413 | 61 889 | 78 431 | 72 574 |
| 5 Simpanan/ Saving (000 Rp) | 370 687 008 | 555 811 950 | 1 015 985 013 | 608 788 732 |
| 6 Cadangan/ Reserve (000 Rp) | 161 516 180 | 273 088 040 | 203 197 002 | 121 757 746 |
| 7 Hutang/ Debt (000 Rp) | 245 136 930 | 830 523 371 | 848 826 862 | 574 408 381 |
| 8 Volume usaha/ Enterprise Volume (000 Rp) | 463 988 110 | 1 143 931 099 | 1 286 051 182 | 921 920 999 |
| 9 Dana usaha/ Enterprise Fund (000 Rp) | - | - | | |
| 10 S H U/Profit (000 Rp) | 33 103 442 | 54 617 608 | 59 265 611 | 48 894 364 |
| 11 Asset/modal/ Asset/capital (000 Rp) | 615 823 938 | 1 386 335 321 | 1 864 811 875 | 1 183 197 113 |
| Kabupaten Jember | 9 751 798 | 9 991 400 | | |

Sumber/Source: Dinas Koperasi Usaha Mikro Kecil dan Menengah Kabupaten Jember/ *Micro, Small and Medium Enterprises Cooperatives Office of Jember Regency*

Tabel
Table 9.11**Jumlah Jaringan Kantor Bank Umum/BPR Akhir Tahun
2021-2022**
*The Number of Public Bank/BPR Office Networks by The End
of 2021-2022*

| Jenis dan Kelompok Bank <i>Type and Group of Bank</i> | Kantor Pusat <i>Head Office</i> | Kantor Cabang <i>Branch Office</i> | 2021 | | | Total | ATM |
|---|---------------------------------------|--|--|---|--|------------|------------|
| | | | Kantor Cabang Pembantu <i>Assistant Unit Office</i> | Kantor Kas <i>Cash Office</i> | Kantor Fungsional <i>Functional Office</i> | | |
| (1) | (2) | (3) | (4) | (5) | (6) | (7) | (8) |
| BPR | 18 | 14 | 0 | 43 | 0 | 75 | 0 |
| Bank Pemerintah | 0 | 4 | 115 | 0 | 0 | 119 | 227 |
| BPD | 0 | 2 | 9 | 0 | 12 | 23 | 24 |
| Bank Umum Swasta Nasional Devisa | 0 | 19 | 23 | 0 | 5 | 42 | 147 |
| Bank Umum Swasta Nasional Non Devisa | 0 | 2 | 2 | 0 | 0 | 4 | 0 |
| Bank Campuran | 0 | 1 | 0 | 0 | 0 | 0 | 0 |
| Kabupaten Jember | 18 | 42 | 149 | 43 | 17 | 263 | 398 |

Lanjutan Tabel/Continued Table 9.11

| Jenis dan Kelompok Bank Type and Group of Bank | 2022 | | | | | Total | ATM |
|---|--------------------------------|--------------------------------------|--|---------------------------------|--|------------|------------|
| | Kantor Pusat Head Office | Kantor Cabang Branch Office | Kantor Cabang Pembantu Assistant Unit Office | Kantor Kas Cash Office | Kantor Fungsional Functional Office | | |
| (1) | (2) | (3) | (4) | (5) | (6) | (7) | (8) |
| BPR | 17 | 15 | 0 | 42 | 0 | 74 | 0 |
| Bank Pemerintah | 0 | 4 | 70 | 0 | 0 | 74 | 283 |
| BPD | 0 | 2 | 6 | 0 | 6 | 14 | 27 |
| Bank Umum Swasta Nasional Devisa | 0 | 18 | 23 | 0 | 3 | 44 | 165 |
| Bank Umum Swasta Nasional Non Devisa | 0 | 2 | 2 | 0 | 0 | 4 | 0 |
| Bank Campuran | 0 | 1 | 0 | 0 | 0 | 1 | 0 |
| Kabupaten Jember | 17 | 42 | 101 | 42 | 9 | 211 | 475 |

Sumber/Source: Otoritas Jasa Keuangan Kabupaten Jember/ Financial Service Otority of Jember rgency

Tabel
Table 9.12

**Banyaknya Persediaan dan Pengeluaran Beras (kg)
Menurut Bulan dan Jenis Mutasi di Kabupaten Jember,
2022**

*The Number of Rice Stock and Expenditure (kg) by Month
and Mutation Type in Jember Regency, 2022*

| Bulan Month | Persediaan Awal Beginning Stock | Pemasukan Income | Persediaan yang Dikuasai Stock Owned | Pengeluaran Expenditure | Susut Simpan Loss in Storage | Persediaan Akhir Final Stock |
|----------------------|--|----------------------|--|----------------------------|---------------------------------------|------------------------------------|
| (1) | (2) | (3) | (4) | (5) | (6) | (7) |
| Januari/January | 17 844 850,00 | 3 573 719,75 | 21 418 569,75 | 10 079 919,75 | - | 11 338 650,00 |
| Februari/February | 11 338 650,00 | 2 301 952,00 | 13 640 602,00 | 2 600 302,00 | - | 11 040 300,00 |
| Maret/March | 11 040 300,00 | 3 040 347,25 | 14 080 647,25 | 1 846 500,00 | - | 12 234 147,25 |
| April/April | 12 234 147,25 | 4 496 543,25 | 16 730 690,50 | 42 000,00 | - | 16 688 690,50 |
| Mei/May | 16 688 690,50 | 3 698 464,25 | 20 387 154,75 | 100,00 | - | 20 387 054,75 |
| Juni/June | 20 387 054,75 | 6 410 508,75 | 26 797 563,50 | 3 200,00 | - | 26 794 363,50 |
| Juli/July | 26 794 363,50 | 3 326 105,00 | 30 120 468,50 | 757 465,00 | - | 29 363 003,50 |
| Agustus/August | 29 363 003,50 | 3 063 259,10 | 32 426 262,60 | 4 890 393,00 | - | 27 535 869,60 |
| September/September | 27 535 869,60 | 6 146 222,55 | 33 682 092,15 | 9 433 263,00 | - | 24 248 829,15 |
| Oktober/October | 24 248 829,15 | 3 917 308,00 | 28 166 137,15 | 9 294 823,00 | - | 18 871 314,15 |
| November/November | 18 871 314,15 | 2 904 381,00 | 21 775 695,15 | 13 360 732,50 | - | 8 414 962,65 |
| Desember/December | 8 414 962,65 | 5 251 526,00 | 13 666 488,65 | 10 232 113,35 | - | 3 434 375,30 |
| Jumlah/ Total | 17 844 850,00 | 48 130 336,90 | 65 975 186,90 | 62 540 811,60 | - | 3 434 375,30 |

Sumber/Source: Bulog Divisi Regional XI Kabupaten Jember / Logistic Agency Regional Division XI Regency of Jember

Tabel
Table 9.13

Posisi Dana Simpanan Rupiah dan Valuta Asing Bank Umum Menurut Bulan dan Jenis Valuta/Simpanan di Kabupaten Jember (Juta Rp), 2007-2022
The Position of Rupiah and Foreign Currency Fund of General Bank by Month and Fund Type in Jember Regency (Million Rp), 2007-2022

| Tahun Year | Posisi Penghimpun Dana / Fund Position | | | Jumlah | |
|---------------|--|-----------------------|------------------|------------|------------|
| | Giro / Clearing | Deposito/ Deposito | Tabungan/ Saving | Total | |
| (1) | (2) | (3) | (4) | (5) | |
| 2007 | 453 036 | 823 661 | 1 796 130 | 3 072 827 | |
| 2008 | 523 123 | 1 267 921 | 2 156 400 | 3 947 444 | |
| 2009 | 555 076 | 1 236 157 | 2 527 292 | 4 318 525 | |
| 2010 | 672 179 | 1 376 180 | 2 991 382 | 5 039 741 | |
| 2011 | 660 517 | 1 581 330 | 3 500 718 | 5 742 564 | |
| 2012 | 1 045 832 | 1 704 376 | 4 604 304 | 7 354 512 | |
| 2013 | 975 454 | 1 961 377 | 5 118 277 | 8 055 107 | |
| 2014 | 1 140 289 | 2 406 002 | 5 745 061 | 9 291 351 | |
| 2015 | 1 386 805 | 2 566 888 | 6 229 285 | 10 182 978 | |
| 2016 | 1 432 806 | 2 761 621 | 6 936 422 | 11 130 850 | |
| 2017 | 1 290 538 | 3 009 184 | 7 601 592 | 11 901 314 | |
| 2018 | 1 469 310 | 3 360 305 | 8 495 327 | 13 324 942 | |
| 2019 | 1 833 095 | 3 404 705 | 9 434 851 | 14 672 651 | |
| 2020 | 1 948 260 | 3 942 628 | 9 903 952 | 15 794 840 | |
| 2021 | 2 103 945 | 3 868 835 | 10 436 814 | 16 409 593 | |
| 2022 | Januari / January | 2 205 264 | 10 232 813 | 3 763 415 | 16 201 492 |
| | Februari / February | 2 047 281 | 10 107 221 | 4 119 618 | 16 274 121 |
| | Maret / March | 1 891 124 | 9 975 535 | 4 148 727 | 16 015 386 |
| | April / April | 1 574 593 | 10 375 251 | 4 179 450 | 16 129 294 |
| | Mei / May | 1 747 932 | 10 213 124 | 4 189 930 | 16 150 985 |
| | Juni / June | 2 054 709 | 10 329 229 | 4 157 364 | 16 541 302 |
| | Juli / July | 1 941 752 | 10 367 549 | 4 082 056 | 16 391 357 |
| | Agustus / August | 2 106 369 | 10 551 115 | 3 851 864 | 16 509 347 |
| | September / September | 2 041 509 | 10 618 221 | 3 858 034 | 16 517 763 |
| | Oktober / October | 2 287 516 | 10 542 698 | 3 920 007 | 16 750 221 |
| | November / November | 2 019 130 | 10 739 763 | 4 043 183 | 16 802 076 |
| | Desember / December | 1 638 980 | 10 998 519 | 3 960 242 | 16 597 924 |

Sumber/Source: Bank Indonesia Jember

Tabel
Table 9.14

Posisi Kredit Perbankan dan Valuta Asing Bank Umum Menurut Jenis Penggunaan di Kabupaten Jember (Juta Rp), 2007-2022
The Position of Financial and Foreign Currency Credit of General Bank by Type of Usage in Jember Regency (Million Rp), 2007-2022

| Tahun Year | Posisi Penghimpun Dana / Fund Position | | | Jumlah | |
|---------------|--|-----------------------|------------------|------------|------------|
| | Giro / Clearing | Deposito/ Deposito | Tabungan/ Saving | Total | |
| (1) | (2) | (3) | (4) | (5) | |
| 2007 | 1 536 619 | 248 519 | 1 092 344 | 2 877 482 | |
| 2008 | 2 111 857 | 224 484 | 1 419 829 | 3 756 170 | |
| 2009 | 2 367 170 | 323 817 | 1 679 540 | 4 370 527 | |
| 2010 | 2 648 164 | 483 274 | 2 231 717 | 5 363 155 | |
| 2011 | 3 306 463 | 598 411 | 2 417 258 | 6 322 132 | |
| 2012 | 3 924 721 | 817 681 | 3 829 127 | 8 571 529 | |
| 2013 | 4 648 045 | 920 799 | 4 488 771 | 10 057 615 | |
| 2014 | 5 061 985 | 891 696 | 4 884 760 | 10 838 441 | |
| 2015 | 5 062 546 | 988 758 | 5 038 205 | 11 089 508 | |
| 2016 | 5.024.664 | 1.582.872 | 5.803.260 | 12.410.796 | |
| 2017 | 5.541.882 | 1.582.474 | 6.544.983 | 13.669.339 | |
| 2018 | 6 292 319 | 1 681 850 | 6 925 967 | 14 900 135 | |
| 2019 | 7 038 879 | 2 265 123 | 7 298 571 | 16 602 573 | |
| 2020 | 6 643 962 | 2 280 417 | 7 272 263 | 16 196 643 | |
| 2021 | 8 127 786 | 2 236 087 | 7 561 336 | 17 925 209 | |
| 2022 | | | | | |
| | Januari / January | 7 999 968 | 2 202 004 | 7 524 095 | 17 726 067 |
| | Februari / February | 7 928 183 | 2 329 204 | 7 533 153 | 17 790 541 |
| | Maret / March | 8 087 688 | 2 377 108 | 7 596 339 | 18 061 135 |
| | April / April | 8 157 287 | 2 407 831 | 7 635 649 | 18 200 767 |
| | Mei / May | 8 155 009 | 2 409 562 | 7 619 141 | 18 183 721 |
| | Juni / June | 8 402 862 | 2 526 993 | 7 729 049 | 18 658 905 |
| | Juli / July | 8 533 987 | 2 441 202 | 7 704 895 | 18 680 084 |
| | Agustus / August | 8 736 158 | 2 473 845 | 7 757 549 | 18 967 552 |
| | September / September | 8 833 832 | 2 541 743 | 7 859 986 | 19 235 561 |
| | Oktober / October | 8 809 179 | 2 278 901 | 7 914 363 | 19 002 444 |
| | November / November | 8 721 435 | 2 302 021 | 7 991 044 | 19 014 499 |
| | Desember / December | 8 709 798 | 2 319 183 | 8 090 233 | 19 119 214 |

Sumber/Source: Bank Indonesia Jember

Tabel
Table 9.15**Posisi Kredit Perbankan dan Valuta Asing Bank Umum Menurut Sektor Ekonomi di Kabupaten Jember (Juta Rp), 2007-2022**
The Position of Financial and Foreign Currency Credit of General Bank by Economic Sector in Jember Regency (Million Rp), 2007-2022

| Tahun Year | Sektor Ekonomi Economic Sector | | | | | |
|---------------|-----------------------------------|---------------|-----------------|--------------------------------|---------------------|---------|
| | Pertanian | Pertambangan | Perindustrian | Listrik, Gas, Air | Konstruksi | |
| | <i>Agriculture</i> | <i>Mining</i> | <i>Industry</i> | <i>Electricity, Gas, Water</i> | <i>Construction</i> | |
| (1) | (2) | (3) | (4) | (5) | (6) | |
| 2007 | 116 266 | 662 | 210 362 | 677 | 48 202 | |
| 2008 | 196 951 | 495 | 310 106 | 544 | 112 555 | |
| 2009 | 235 778 | 832 | 394 829 | 6 690 | 145 329 | |
| 2010 | 222 994 | 620 | 466 115 | 3 966 | 154 832 | |
| 2011 | 232 929 | 1 458 | 512 654 | 2 278 | 192 201 | |
| 2012 | 464 467 | 2 200 | 535 480 | 3 833 | 204 575 | |
| 2013 | 608 278 | 1 637 | 578 321 | 5 860 | 251 376 | |
| 2014 | 640 759 | 1 112 | 577 873 | 6 860 | 371 304 | |
| 2015 | 625 453 | 890 | 737 219 | 12 309 | 427 481 | |
| 2016 | 660 164 | 1 502 | 1 223 108 | 8 004 | 348 979 | |
| 2017 | 795 122 | 2 091 | 1 105 243 | 6 157 | 451 893 | |
| 2018 | 956 934 | 3 567 | 1 306 695 | 7 103 | 424 872 | |
| 2019 | 1 248 894 | 4 107 | 1 565 298 | 6 876 | 509 621 | |
| 2020 | 1 257 803 | 3 789 | 1 476 860 | 6 193 | 409 178 | |
| 2021 | 2 506 070 | 19 028 | 1 173 626 | 4 123 | 368 715 | |
| 2022 | Januari / January | 2 503 095 | 8 248 | 1 143 470 | 1 038 | 336 009 |
| | Februari / February | 2 573 740 | 8 355 | 1 143 497 | 1 005 | 350 927 |
| | Maret / March | 2 669 784 | 8 714 | 1 193 572 | 1 081 | 349 170 |
| | April / April | 2 774 049 | 9 367 | 1 206 163 | 1 126 | 338 203 |
| | Mei / May | 2 797 631 | 9 316 | 1 188 980 | 1 292 | 347 289 |
| | Juni / June | 2 873 267 | 10 926 | 1 290 656 | 1 266 | 338 793 |
| | Juli / July | 2 941 945 | 11 341 | 1 308 071 | 2 577 | 354 247 |
| | Agustus / August | 2 986 998 | 18 015 | 1 301 648 | 2 279 | 358 939 |
| | September / September | 3 014 882 | 24 362 | 1 341 867 | 2 358 | 350 296 |
| | Oktober / October | 3 035 408 | 24 372 | 1 074 861 | 2 334 | 318 830 |
| | November / November | 3 054 468 | 24 280 | 1 002 802 | 2 311 | 305 906 |
| | Desember / December | 2 102 290 | 25 952 | 981 992 | 1 805 | 307 170 |

Sumber/Source: Bank Indonesia Jember

Lanjutan Tabel/Continued Table 9.15

| Tahun Year | Sektor Ekonomi Economic Sector | | | | | |
|---------------|--|--|------------------------|------------------------------|---------------|-----------|
| | Perdagangan, Hotel, dan Restoran | Pengangkutan, Pergudangan, dan Komunikasi | Jasa Dunia Usaha | Jasa Dunia Kemasyarakatan | Lain- lain | |
| | Trade, hotel, and restaurant | Transportation, warehousing, and communication | Enterprise Service | Sociocommunity Service | Others | |
| (1) | (7) | (8) | (9) | (10) | (11) | |
| 2007 | 1 118 158 | 22 555 | 156 551 | 101 668 | 1 102 381 | |
| 2008 | 1 372 220 | 11 762 | 214 959 | 105 302 | 1 431 276 | |
| 2009 | 1 550 512 | 16 345 | 203 333 | 121 287 | 1 695 592 | |
| 2010 | 1 616 402 | 20 385 | 212 949 | 185 838 | 2 479 054 | |
| 2011 | 2 057 296 | 29 219 | 237 906 | 170 249 | 2 885 942 | |
| 2012 | 2 665 999 | 34 414 | 445 287 | - | 4 215 273 | |
| 2013 | 3 374 212 | 48 994 | 494 212 | - | 4 694 726 | |
| 2014 | 3 547 887 | 53 565 | 370 142 | 370 393 | 4 898 489 | |
| 2015 | 3 398 953 | 57 542 | 333 319 | - | 5 496 342 | |
| 2016 | 3 783 488 | 62.385 | 276 401 | - | 6.046.765 | |
| 2017 | 4 115 703 | 65.563 | 245 888 | 239396 | 6.642.284 | |
| 2018 | 4 421 463 | 81 841 | 278 167 | 285 583 | 7 113 304 | |
| 2019 | 5 117 128 | 109 186 | 284 936 | 309 761 | 7 446 766 | |
| 2020 | 4 921 321 | 110 733 | 283 425 | 299 946 | 7 427 393 | |
| 2021 | 5 412 267 | 146 129 | 251 772 | 327 854 | 7 715 625 | |
| 2022 | Januari / January | 5 323 973 | 145 955 | 259 515 | 331 049 | 7 673 714 |
| | Februari / February | 5 287 100 | 147 467 | 262 281 | 334 771 | 7 681 397 |
| | Maret / March | 5 316 770 | 145 840 | 284 690 | 342 177 | 7 749 337 |
| | April / April | 5 314 927 | 145 464 | 271 121 | 350 646 | 7 789 701 |
| | Mei / May | 5 295 588 | 146 004 | 266 822 | 355 515 | 7 775 275 |
| | Juni / June | 5 451 442 | 151 768 | 252 025 | 363 787 | 7 924 974 |
| | Juli / July | 5 404 360 | 151 186 | 258 068 | 363 671 | 7 884 619 |
| | Agustus / August | 5 557 954 | 160 889 | 280 482 | 363 506 | 7 934 542 |
| | September / September | 5 674 639 | 152 867 | 258 929 | 377 043 | 8 038 318 |
| | Oktober / October | 5 662 606 | 143 307 | 263 165 | 385 406 | 8 092 156 |
| | November / November | 5 656 099 | 147 171 | 265 229 | 384 304 | 8 171 929 |
| | Desember / December | 5 610 992 | 148 728 | 263 973 | 399 698 | 8 276 614 |

Sumber/Source: Bank Indonesia Jember

Tabel
Table 9.16**Perkembangan Perbankan Menurut Jenis dan Kelompok Bank (Juta Rp), 2014-2022**
The Development of Banking by Type and Group of Bank (Million Rp), 2014-2022

| Jenis Koperasi Type of Cooperation | 2014 | 2015 | 2016 | 2017 | 2018 |
|--|-----------|-----------|-----------|-----------|-----------|
| (1) | (2) | (3) | (4) | (5) | (6) |
| GIRO / CLEARING | 1 140 289 | 1 511 777 | 1 432 806 | 1 290 538 | 1 469 299 |
| 1. Bank Pemerintah / <i>Public Bank</i> | | | | | |
| a. Nasabah / <i>Customer</i> | 3 865 | 3 885 | 4 927 | 5 565 | 6 094 |
| b. Nominal / <i>Nominal (Juta/Million)</i> | 760 289 | 1 069 023 | 1 053 426 | 924 764 | 1 019 403 |
| 2. Bank Swasta / <i>Private Bank</i> | | | | | |
| a. Nasabah / <i>Customer</i> | 3 503 | 2 874 | 2 806 | 2 979 | 3 018 |
| b. Nominal / <i>Nominal (Juta/Million)</i> | 380 000 | 442 753 | 379 380 | 365 774 | 449 897 |
| 3. BPR / <i>People Crediting Bank</i> | | | | | |
| a. Nasabah / <i>Customer</i> | - | - | - | - | - |
| b. Nominal / <i>Nominal (Juta/Million)</i> | - | - | - | - | - |
| TABUNGAN / SAVING | 5 832 947 | 5 062 691 | 6 936 422 | 7 601 592 | 8 498 506 |
| 1. Bank Pemerintah / <i>Public Bank</i> | | | | | |
| a. Nasabah / <i>Customer</i> | 918 990 | 898 370 | 1 199 150 | 1 696 546 | 2 126 708 |
| b. Nominal / <i>Nominal (Juta/Million)</i> | 3 172 589 | 2 842 014 | 4 128 114 | 4 573 238 | 5 079 941 |
| 2. Bank Swasta / <i>Private Bank</i> | | | | | |
| a. Nasabah / <i>Customer</i> | 318 960 | 237 740 | 358 942 | 421 215 | 440 431 |
| b. Nominal / <i>Nominal (Juta/Million)</i> | 2 573 621 | 2 220 677 | 2 808 308 | 3 028 354 | 3 418 565 |
| 3. BPR / <i>People Crediting Bank</i> | | | | | |
| a. Nasabah / <i>Customer</i> | 65 301 | 66 537 | 64 478 | 65 546 | 65 927 |
| b. Nominal / <i>Nominal (Juta/Million)</i> | 86 737 | 93646 | 101 385 | 119 751 | 135 |
| TABUNGAN / SAVING | 2 689 004 | 2 273 322 | 2 761 621 | 3 009 184 | 3 360 331 |
| 1. Bank Pemerintah / <i>Public Bank</i> | | | | | |
| a. Nasabah / <i>Customer</i> | 7 827 | 8 130 | 8 627 | 8 932 | 9 404 |
| b. Nominal / <i>Nominal (Juta/Million)</i> | 1 029 291 | 1 003 401 | 1 150 699 | 1 378 944 | 1 586 379 |
| 2. Bank Swasta / <i>Private Bank</i> | | | | | |
| a. Nasabah / <i>Customer</i> | 6 472 | 6 050 | 6 774 | 6 683 | 7 183 |
| b. Nominal / <i>Nominal (Juta/Million)</i> | 1 376 711 | 1 269 920 | 1 610 922 | 1 630 239 | 1 773 952 |
| 3. BPR / <i>People Crediting Bank</i> | | | | | |
| a. Nasabah / <i>Customer</i> | 3 158 | 3 416 | 3 317 | 3 170 | 3 300 |
| b. Nominal / <i>Nominal (Juta/Million)</i> | 283 002 | 307 | 310 777 | 286 315 | 351 |

Lanjutan Tabel/Continued Table 9.16

| Jenis Koperasi Type of Cooperation | 2019 | 2020 | 2021 | 2022 |
|--|-----------|-----------|------------|------------|
| (1) | (7) | (8) | (9) | (10) |
| GIRO/ CLEARING | 1 833 160 | 1 948 260 | 2 103 945 | 1 638 980 |
| 1. Bank Pemerintah/ <i>Public Bank</i> | | | | |
| a. Nasabah / <i>Customer</i> | 6 817 | 10 774 | 10 794 | 14 503 |
| b. Nominal / <i>Nominal (Juta/Million)</i> | 1 350 547 | 1 437 947 | 1 488 421 | 963 057 |
| 2. Bank Swasta / <i>Private Bank</i> | | | | |
| a. Nasabah / <i>Customer</i> | 3 200 | 3 298 | 3 859 | 5 253 |
| b. Nominal / <i>Nominal (Juta/Million)</i> | 482 612 | 510 313 | 615 524 | 675 923 |
| 3. BPR / <i>People Crediting Bank</i> | | | | |
| a. Nasabah / <i>Customer</i> | - | - | - | - |
| b. Nominal / <i>Nominal (Juta/Million)</i> | - | - | - | - |
| TABUNGAN / SAVING | 9 438 298 | 9 906 621 | 10 438 881 | 11 000 858 |
| 1. Bank Pemerintah/ <i>Public Bank</i> | | | | |
| a. Nasabah / <i>Customer</i> | 2 379 138 | 3 215 584 | 3 390 830 | 3 636 043 |
| b. Nominal / <i>Nominal (Juta/Million)</i> | 5 560 973 | 5 849 811 | 5 989 570 | 6 442 968 |
| 2. Bank Swasta / <i>Private Bank</i> | | | | |
| a. Nasabah / <i>Customer</i> | 415 961 | 455 430 | 465 091 | 648 214 |
| b. Nominal / <i>Nominal (Juta/Million)</i> | 3 877 325 | 4 056 810 | 4 449 311 | 4 557 890 |
| 3. BPR / <i>People Crediting Bank</i> | | | | |
| a. Nasabah / <i>Customer</i> | - | - | - | - |
| b. Nominal / <i>Nominal (Juta/Million)</i> | - | - | - | - |
| TABUNGAN / SAVING | 3 404 706 | 3 942 628 | 3 868 838 | 3 410 701 |
| 1. Bank Pemerintah/ <i>Public Bank</i> | | | | |
| a. Nasabah / <i>Customer</i> | 9 919 | 10 077 | 9 806 | 9 117 |
| b. Nominal / <i>Nominal (Juta/Million)</i> | 1 394 156 | 1 540 033 | 1 723 596 | 1 564 262 |
| 2. Bank Swasta / <i>Private Bank</i> | | | | |
| a. Nasabah / <i>Customer</i> | 8 157 | 8 844 | 8 444 | 8 091 |
| b. Nominal / <i>Nominal (Juta/Million)</i> | 2 010 550 | 2 402 595 | 2 145 242 | 1 846 438 |
| 3. BPR / <i>People Crediting Bank</i> | | | | |
| a. Nasabah / <i>Customer</i> | - | - | - | - |
| b. Nominal / <i>Nominal (Juta/Million)</i> | - | - | - | - |

Sumber/Source: Bank Indonesia Jember

2022

Pengeluaran Penduduk

Population Expenditure

10

Persentase
Pengeluaran
Perkapita Sebulan
dalam Sebulan
2022

Rata-Rata
Pengeluaran
Perkapita Sebulan
dalam Sebulan
2022

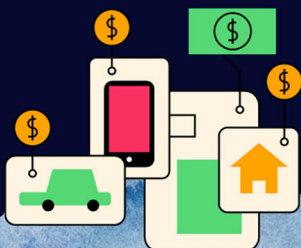
Makanan



58,05%

Rp.517.007

Non Makanan



41,95%

Rp.373.585

PENJELASAN TEKNIS

Pengeluaran rata-rata per kapita adalah biaya yang dikeluarkan untuk konsumsi semua anggota rumah tangga selama sebulan, baik yang berasal dari pembelian, pemberian, maupun produksi sendiri dibagi dengan banyaknya anggota rumah tangga dalam rumah tangga tersebut.

TECHNICAL NOTES

Per capita average expenditure is the cost spent for all household members consumption during the month, whether from purchasing, giving, or own production, divided by the number of household members in the household.

<https://jemberkab.bps.go.id>

ULASAN

Dari hasil Survei Sosial Ekonomi Nasional (SUSENAS) dapat diperoleh pengeluaran rata-rata per kapita sebulan suatu wilayah, baik pengeluaran untuk makanan maupun bukan makanan.

Pengeluaran rata-rata per kapita per bulan di Kabupaten Jember tahun 2022 sebesar 890.592,00 rupiah, dengan komposisi pengeluaran kelompok makanan sebesar 58,05 persen dan kelompok bukan makanan sebanyak 41,95 persen. Pengeluaran rata-rata per kapita sebulan menurut kelompok makanan di Kabupaten Jember tahun 2022 terbesar adalah kelompok makanan dan minuman jadi sebesar 153.740, sedangkan menurut kelompok bukan makanan terbesar adalah kelompok perumahan dan fasilitas rumah tangga sebesar 179.085.

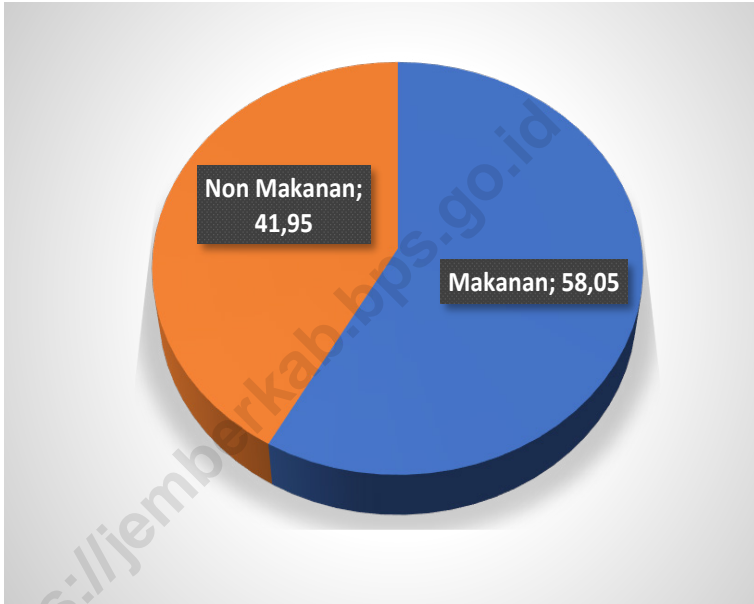
DESCRIPTION

Based on National Social Economic Survey, we can get average monthly percapita expenditure for a region, which consist of two groups of commodity, food and non food commodity.

Average expenditure per capita per month in Jember Regency in 2021 was 890.592,00 rupiah, with 58,05 percents for food and 41,95 percents for non food. The largest monthly per capita expenditure according to the food group in Jember Regency in 2022 is the food and beverage group, which is 153.740, while according to the non-food group, the largest is the housing and household facilities group, which is 179.085.

Gambar 10.1
Figures

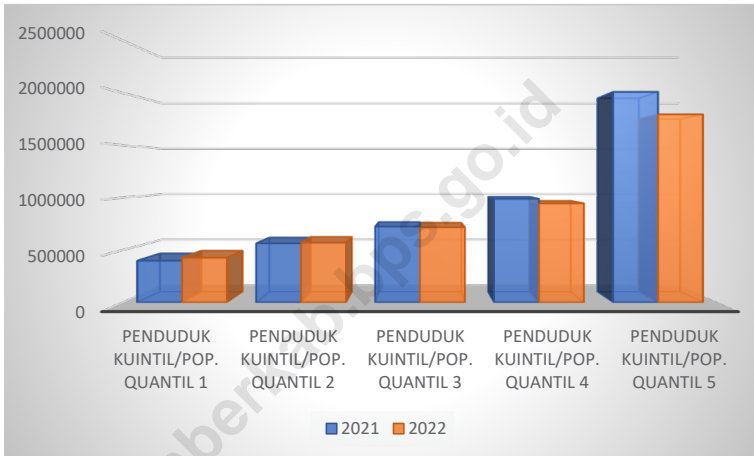
Persentase Pengeluaran Per Kapita Sebulan Menurut Kelompok Komoditas di Kabupaten Jember, 2022
Percentage of Monthly Expenditure Per Capita by Commodity Group in Jember Regency, 2022



Sumber/Source : BPS, Survei Sosial Ekonomi Nasional (Susenas) Maret 2021 dan Maret 2022/BPS-Statistics Indonesia, National Socioeconomic Survey

Gambar 10.2
Figures

Rata-rata Pengeluaran Penduduk Menurut Tingkat Kesejahteraan Per Kapita Sebulan di Kabupaten Jember, 2021 dan 2022
Average Population Expenditures According to the Per Capita Welfare Level of a Month in Jember Regency, 2021 and 2022



Sumber/Source : BPS, Survei Sosial Ekonomi Nasional (Susenas) Maret/BPS-Statistics Indonesia, National Socio Economic Survey March

Tabel
Table 10.1

Rata-rata Pengeluaran Per Kapita Sebulan Menurut Kelompok Komoditas (rupiah) di Kabupaten Jember, 2021 dan 2022
Monthly Average Expenditure Per Capita by Commodity Group (rupiahs) in Jember Regency, 2021 and 2022

| Kelompok Komoditas/Commodity Group | 2021 | 2022 |
|---|----------------|----------------|
| (1) | (2) | (3) |
| Makanan/Food | | |
| Padi-padian/ <i>Cereals</i> | 72 469 | 77 377 |
| Umbi-umbian/ <i>Tubers</i> | 5 333 | 5 476 |
| Ikan/udang/cumi/kerang/ <i>Fish/shrimp/common squid/shells</i> | 28 564 | 29 064 |
| Daging/ <i>Meat</i> | 21 633 | 23 646 |
| Telur dan susu/ <i>Eggs and milk</i> | 22 738 | 19 563 |
| Sayur-sayuran/ <i>Vegetables</i> | 46 599 | 44 091 |
| Kacang-kacangan/ <i>Legumes</i> | 18 265 | 18 708 |
| Buah-buahan/ <i>Fruits</i> | 20 102 | 20 455 |
| Minyak dan kelapa/ <i>Oil and coconut</i> | 17 076 | 21 314 |
| Bahan minuman/ <i>Beverage stuffs</i> | 17 266 | 16 518 |
| Bumbu-bumbuan/ <i>Spices</i> | 11 695 | 13 021 |
| Konsumsi lainnya/ <i>Miscellaneous food items</i> | 10 567 | 12 993 |
| Makanan dan minuman jadi/ <i>Prepared food and beverages</i> | 150 727 | 153 740 |
| Rokok/ <i>Cigarettes</i> | 54 696 | 61 040 |
| Jumlah makanan/Total food | 497 731 | 517 007 |
| Bukan makanan/Non-food | | |
| Perumahan dan fasilitas rumah tangga/ <i>Housing and household facilities</i> | 203 499 | 179 085 |
| Aneka barang dan jasa/ <i>Goods and services</i> | 108 305 | 104 610 |
| Pakaian, alas kaki, dan tutup kepala/ <i>Clothing, footwear, and headgear</i> | 27 208 | 23 158 |
| Barang tahan lama/ <i>Durable goods</i> | 60 891 | 31 148 |
| Pajak, pungutan, dan asuransi/ <i>Taxes and insurance</i> | 30 006 | 26 817 |
| Keperluan pesta dan upacara/kenduri/ <i>Parties and ceremonies</i> | 8 848 | 8 768 |
| Jumlah bukan makanan/Total non-food | 438 756 | 373 585 |
| Jumlah/Total | 936 487 | 890 592 |

Sumber/Source : BPS, Survei Sosial Ekonomi Nasional (Susenas) Maret 2021 dan Maret 2022/BPS-Statistics Indonesia, National Socioeconomic Survey

Tabel
Table 10.2**Persentase Pengeluaran Per Kapita Sebulan Menurut Kelompok Komoditas di Kabupaten Jember, 2021 dan 2022**
Percentage of Monthly Expenditure Per Capita by Commodity Group in Jember Regency, 2021 and 2022

| Kelompok Komoditas/Commodity Group | 2021 | 2022 |
|---|---------------|---------------|
| (1) | (2) | (3) |
| Makanan/Food | | |
| Padi-padian/ <i>Cereals</i> | 7,74 | NA |
| Umbi-umbian/ <i>Tubers</i> | 0,57 | NA |
| lkan/udang/cumi/kerang/ <i>Fish/shrimp/common squid/shells</i> | 3,05 | NA |
| Daging/ <i>Meat</i> | 2,31 | NA |
| Telur dan susu/ <i>Eggs and milk</i> | 2,43 | NA |
| Sayur-sayuran/ <i>Vegetables</i> | 4,98 | NA |
| Kacang-kacangan/ <i>Legumes</i> | 1,95 | NA |
| Buah-buahan/ <i>Fruits</i> | 2,15 | NA |
| Minyak dan kelapa/ <i>Oil and coconut</i> | 1,82 | NA |
| Bahan minuman/ <i>Beverage stuffs</i> | 1,84 | NA |
| Bumbu-bumbuan/ <i>Spices</i> | 1,25 | NA |
| Konsumsi lainnya/ <i>Miscellaneous food items</i> | 1,13 | NA |
| Makanan dan minuman jadi/ <i>Prepared food and beverages</i> | 16,09 | NA |
| Rokok/ <i>Cigarettes</i> | 5,84 | NA |
| Jumlah makanan/Total food | 53,15 | 58,05 |
| Bukan makanan/Non-food | | |
| Perumahan dan fasilitas rumah tangga/ <i>Housing and household facilities</i> | 21,73 | NA |
| Aneka barang dan jasa/ <i>Goods and services</i> | 11,57 | NA |
| Pakaian, alas kaki, dan tutup kepala/ <i>Clothing, footwear, and headgear</i> | 2,91 | NA |
| Barang tahan lama/ <i>Durable goods</i> | 6,50 | NA |
| Pajak, pungutan, dan asuransi/ <i>Taxes and insurance</i> | 3,20 | NA |
| Keperluan pesta dan upacara/kenduri/ <i>Parties and ceremonies</i> | 0,94 | NA |
| Jumlah bukan makanan/Total non-food | 46,85 | 41,95 |
| Jumlah/Total | 100,00 | 100,00 |

Sumber/Source: BPS, Survei Sosial Ekonomi Nasional (Susenas) Maret 2021 dan Maret 2022/BPS-Statistics Indonesia, National Socioeconomic Survey

Tabel
Table 10.3**Persentase Penduduk Menurut Golongan Pengeluaran Per Kapita Sebulan di Kabupaten Jember, 2022**
Percentage of Population by Class of Monthly Expenditure Per Capita in Jember Regency, 2022

| Golongan Pengeluaran Per Kapita Sebulan (Rupiah) <i>Class of Monthly Expenditure Per Capita (Rp)</i> | Persentase Penduduk <i>Percentage of Population</i> |
|--|---|
| (1) | (2) |
| < 150 000 | NA |
| 150 000–199 999 | NA |
| 200 000–299 999 | NA |
| 300 000–499 999 | NA |
| 500 000–749 999 | NA |
| 750 000–999 999 | NA |
| 1 000 000–1 499 999 | NA |
| > 1 500 000 | NA |
| Jumlah/Total | 100,00 |

Sumber/Source: BPS, Survei Sosial Ekonomi Nasional (Susenans) Maret/BPS-Statistics Indonesia, National Socioeconomic Survey March

Tabel
Table 10.4

Rata-Rata Pengeluaran Penduduk Menurut Tingkat Kesejahteraan Per Kapita Sebulan di Kabupaten Jember, 2021 dan 2022
Average Population Expenditures According to the Percapita Welfare Level of a Month in Jember Regency, 2021 and 2022

| Kuintil Pengeluaran Per Kapita Sebulan (Rupiah) <i>Monthly Expenditure Quantil Per Capita (Rp)</i> | 2021 | 2022 |
|--|----------------|----------------|
| (1) | (2) | (3) |
| Penduduk Kuintil/Pop. Quantil 1 | 398 502 | 427 136 |
| Penduduk Kuintil/Pop. Quantil 2 | 564 041 | 570 465 |
| Penduduk Kuintil/Pop. Quantil 3 | 724 847 | 717 891 |
| Penduduk Kuintil/Pop. Quantil 4 | 987 757 | 944 856 |
| Penduduk Kuintil/Pop. Quantil 5 | 2 008 389 | 1 794 208 |
| Rata-rata/Average | 936 487 | 890 592 |

Sumber/Source: BPS, Survei Sosial Ekonomi Nasional (Susenas) Maret/BPS-Statistics Indonesia, National Socioeconomic Survey March

Tabel
Table 10.5**Rata-Rata Kalori Per Kapita Sehari di Kabupaten Jember Menurut Kuartil Pengeluaran, 2021 dan 2022**
Average Calories Per Capita Per Day in Jember Regency by Expenditure Quartile, 2021 and 2022

| Kuintil Pengeluaran Per kapita Sebulan (Kalori/ kapita/hari) Monthly Expenditure Quantil Percapita (Calori/ capita/day) | 2021 | 2022 |
|--|-----------------|-----------------|
| (1) | (2) | (3) |
| Penduduk Kuintil/Pop. Quantil 1 | 1 719,00 | 1 731,17 |
| Penduduk Kuintil/Pop. Quantil 2 | 2 024,00 | 1 997,90 |
| Penduduk Kuintil/Pop. Quantil 3 | 2 324,00 | 2 200,63 |
| Penduduk Kuintil/Pop. Quantil 4 | 2 705,00 | 2 379,21 |
| Penduduk Kuintil/Pop. Quantil 5 | 4 495,00 | 2 596,41 |
| Rata-rata/Average | 2 653,00 | 2 181,41 |

Sumber/Source: BPS, Survei Sosial Ekonomi Nasional (Susenas) Maret/BPS-Statistics Indonesia, National Socioeconomic Survey March

2022 Perdagangan

Trade

11

Banyaknya Sarana Perdagangan
di Kabupaten Jember

Pasar

31 Unit Pasar



Toko

31 Unit Toko

Kios

31 Unit Kios



Los Pasar

31 Unit Los Pasar

Warung

31 Unit Warung



Catatan/Note: Data yang tersedia hanya tahun 2020

* Data pasar yang tersedia hanya pasar rakyat saja

** Data Toko, Kios, Los Pasar dan Warung yang tersedia masih angka sementara karena belum semua pasar terdata oleh Dinas Pasar

Sumber/Source: Dinas Pasar Kabupaten Jember/ Market Office of Jember Regency

PENJELASAN TEKNIS

1. Pasar adalah salah satu dari berbagai sistem, institusi, prosedur, hubungan social dan infrastruktur di mana usaha menjual barang, jasa dan tenaga kerja untuk orang-orang dengan imbalan uang. Barang dan jasa yang dijual menggunakan alat pembayaran yang sah seperti uang fiat. Kegiatan ini merupakan bagian dari perekonomian.
2. Toko atau kedai adalah sebuah tempat tertutup yang di dalamnya terjadi kegiatan perdagangan dengan jenis benda atau barang yang khusus, misalnya toko buku, toko buah, dan sebagainya. Secara fungsi ekonomi, istilah "toko" sesungguhnya hampir sama dengan "kedai" atau "warung". Akan tetapi pada perkembangan istilah, kedai dan warung cenderung bersifat tradisional dan sederhana, dan warung umumnya dikaitkan dengan tempat penjualan makanan dan minuman. Secara bangunan fisik, toko lebih terkesan mewah dan modern dalam arsitektur bangunannya daripada warung. Toko juga lebih modern dalam hal barang-barang yang dijual dan proses transaksinya.
3. Ritel adalah kegiatan pemasaran produk dengan cara eceran.

TECHNICAL NOTES

1. *Market is one of many systems, institutions, procedures, social relations and infrastructure where businesses sell goods, services and employment for people in exchange for money. Goods and services sold using legal tender as fiat money. This activity is part of the economy.*
2. *tore or shop is a place that is closed occurs with this type of trading activity benda atau special item, such as bookstores, fruit, and so on. In the economy, the term "store" is very similar to the real "store" or "shop". But in terms of development, and coffee shops tend to be traditional and simple, and the coffee is generally associated with the sale of food and drinks. By building physical store more impressed luxury and modern in its architecture daripada warung. Stores are also more modern in terms of goods sold and the transaction process.*
3. *Retail is a product marketing activities by retail*

- | | | | |
|----|--|----|--|
| 4. | Grosir adalah kegiatan distribusi produk secara partai besar. | 4. | <i>Wholesale activity is the distribution of products for large parties.</i> |
| 5. | Perusahaan Umum Badan Urusan Logistik atau disingkat Perum Bulog adalah sebuah lembaga pangan di Indonesia yang mengurus tataniaga beras. Bulog dibentuk pada tanggal 10 Mei 1967 berdasarkan Keputusan Presidium Kabinet Nomor 114/ Kep/1967. Sejak tahun 2003, status Bulog menjadi BUMN | 5. | <i>Public Enterprise Logistics Agency Bulog or shortened is a food agency in Indonesia to deal with the marketing of rice. Bulog was established on 10 May 1967 by the Presidium of the Cabinet decision No. 114 / Kep / 1967. Since 2003, the status of a state-owned Bulog</i> |
| 6. | Sistem pencatatan Statistik Ekspor dan Impor adalah "General Trade" dengan wilayah pencatatan meliputi seluruh wilayah kepabeanan Indonesia. | 6. | <i>The recording of export and import statistics is based on General Trade System covering all Indonesian customs areas.</i> |
| 7. | Pengesahan dokumen kepabeanan ekspor dan impor dilakukan oleh Bea dan Cukai berdasarkan Persetujuan Muat/Bongkar Barang. | 7. | <i>The legalization of customs export and import documents is conducted by the Customs and Excise Office.</i> |
| 8. | Data ekspor berasal dari dokumen kepabeanan BC 3.0 atau yang disebut dokumen Pemberitahuan Ekspor Barang (PEB) yang diisi oleh eksportir. | 8. | <i>The export data are compiled based on customs export documents BC 3.0 or known as Export Declarations (PEB), filled by exporters.</i> |
| 9. | Data impor berasal dari dokumen kepabeanan BC 2.0 atau yang disebut dokumen Pemberitahuan Impor Barang (PIB), Pemberitahuan Impor Barang Khusus (PIBK), Pemberitahuan Pabean Free Trade Zone (PPFTZ) | 9. | <i>The import data are compiled based on customs import documents BC 2.0 or known as Import Declarations Form (PIB), Import Declarations Form for Special Commodity (PIBK), Customs Declaration Form for Free Trade Zone (PPFTZ), and customs</i> |

- dan dokumen kepabeanaan BC 2.3 yang mencatat impor barang dari Luar Negeri ke Kawasan Berikat.
- import documents BC 2.3 which records import goods from foreign country to Bounded Zones Area.*
10. Barang-barang yang dikirim keluar negeri untuk diolah dicatat sebagai ekspor, sedangkan hasil olahan yang dikembalikan ke Indonesia dicatat sebagai impor.

10. Goods send abroad for processing purposes are recorded as export while its product sent to Indonesia are recorded as import.
 11. Barang-barang luar negeri yang diolah di dalam negeri dicatat sebagai barang impor meskipun barang olahan tersebut akan kembali ke luar negeri.

11. Foreign goods processed in Indonesia are still recorded as imports although the products will be sent to abroad.
 12. Barang-barang yang tidak dicakup dalam pencatatan:
 - a. Pakaian dan barang-barang perhiasan penumpang.
 - b. Barang-barang bawaan penumpang dari/keluar negeri untuk dipakai sendiri, kecuali lemari es, pesawat televisi, dan sebagainya.
 - c. Barang-barang untuk keperluan perwakilan kedutaan suatu negara.
 - d. Barang-barang ekspedisi dan ekshibisi atau pameran.
 - e. Barang-barang untuk militer yang diimpor langsung oleh angkatan bersenjata
 - f. Pembungkus / petikemas untuk diisi kembali.
 - g. Uang dan surat-surat berharga.
 - h. Barang-barang contoh

12. The following goods are not included in the statistics:

 - a. Clothings and passengers' jewelry.*
 - b. Luggage of passengers for own use, except refrigerators, television sets, etc.*
 - c. Goods imported/exported for the use of foreign representative countries/embassies.*
 - d. Goods for expeditions, and shows or exhibitions.*
 - e. Military goods directly imported by the Armed Forces.*
 - f. Packings/container to be refilled.*
 - g. Bank notes and securities*
 - h. Sample goods*
 13. Sistem pengolahan dokumen impor/ekspor Indonesia adalah

13. The carry-over system is used in processing Indonesian export and

sistem "Carry Over" yaitu dokumen ditunggu selama satu bulan, setelah bulan berjalan, sedangkan dokumen-dokumen yang terlambat akan diolah pada bulan berikutnya. Dengan demikian dokumen bulan-bulan sebelumnya yang terlambat diterima dan masuk pada bulan berjalan, diperlakukan sebagai dokumen bulan pengolahan.

import documents. Documents are processed one month after the current month, while those received later will be processed for the succeeding month. This means previous documents received in the current month will be treated as processed documents.

- | | |
|---|---|
| <p>14. Pelabuhan Muat adalah pelabuhan darimana barang diangkut keluar negeri atau diekspor</p> | <p>14. <i>Port of loading is port where the goods are transported out of the country or exported.</i></p> |
| <p>15. Negara tujuan adalah Negara tujuan akhir yang diketahui untuk barang ekspor yang dikirim keluar negeri</p> | <p>15. <i>Country of destination is country that is known to export goods sent abroad.</i></p> |
| <p>16. Jenis komoditi adalah barang ekspor yang dicatat sesuai kode Harmonized System (HS)</p> | <p>16. <i>Type commodity is exported goods recorded based on Harmonized System (HS) code.</i></p> |

ULASAN

Pada tahun 2022, jumlah pasar di Kabupaten Jember sebanyak 31 pasar tersebar di 31 kecamatan. Jumlah toko ada sebanyak 1.766, kios 6.890, los pasar 3.986 dan warung sebanyak 1.367.

31 Pasar tersebut hanya merupakan pasar rakyat belum termasuk pasar desa. Jumlah toko, kios, los pasar dan warung masih merupakan angka sementara, karena belum semua terdata oleh Dinas Pasar Kabupaten Jember.

DESCRIPTION

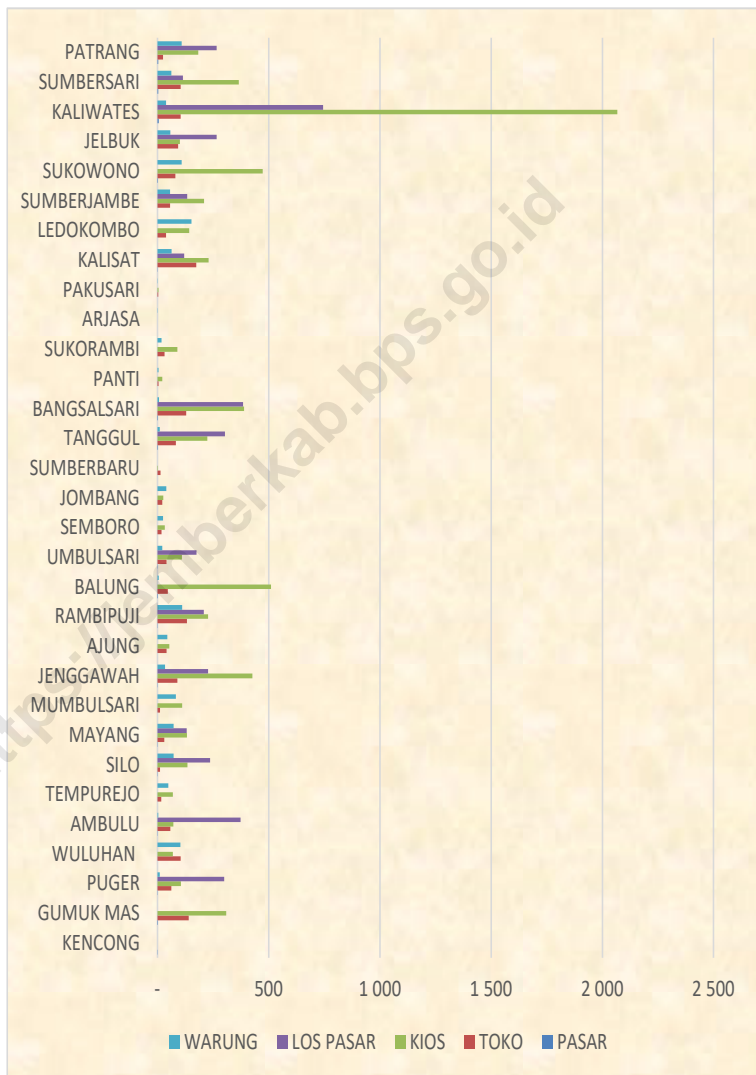
In 2022, there were 31 markets in Jember Regency, spread across 31 sub-districts. There are 1.766 stores, 6.890 kios, 3.986 market stalls and 1.367 stalls.

31 The market is only a community market, not including the village market. The number of shops, kiosks, market stalls and stalls is still a temporary number, because not all have been recorded by the Jember Regency Market Office.

<https://jemberkab.bps.go.id>

Gambar 11.3
Figures

Jumlah Sarana Perdagangan Menurut Kecamatan dan Jenisnya di Kabupaten Jember, 2022
Number of Trading Facilities by Subdistrict and Type of Facility in Jember Regency, 2022



Sumber/Source : Dinas Pasar Kabupaten Jember / Market Office of Jember Regency

Tabel
Table 11.3

**Jumlah Sarana Perdagangan Menurut Jenisnya di
Kabupaten Jember, 2019–2022**
**Number of Trading Facilities by Type of Facility in Jember
Regency, 2019–2022**

| Jenis Sarana Perdagangan <i>Type of Trading Facilities</i> | 2019 | 2020 | 2021 | 2022 |
|--|-------------|-------------|-------------|-------------|
| (1) | (2) | (3) | (4) | (5) |
| Pasar/Market | NA | 31 * | 31 * | 31 * |
| Toko/Store | NA | 1 766 ** | 1 766 ** | 1 766 ** |
| Kios | NA | 6 890 ** | 6 890 ** | 6 890 ** |
| Los Pasar | NA | 3 986 ** | 3 986 ** | 3 986 ** |
| Warung | NA | 1 367 ** | 1 367 ** | 1 367 ** |
| Jumlah/Total | NA | 14 040 ** | 14 040 ** | 14 040 ** |

Catatan/Note: * Data Pasar yang tersedia hanya pasar rakyat saja

** Data Toko, Kios, Los Pasar dan Warung yang tersedia masih angka sementara
karena belum semua terdata oleh Dinas Pasar

Sumber/Source: Dinas Pasar Kabupaten Jember / Market Office of Jember Regency

Tabel
Table 11.4**Jumlah Sarana Perdagangan Menurut Kecamatan dan Jenisnya di Kabupaten Jember, 2022**
Number of Trading Facilities by Subdistrict and Type of Facility in Jember Regency, 2022

| Kecamatan Subdistrict | Pasar/Market * | Toko/Store ** | Kios ** | Los Pasar ** | Warung ** |
|--|-----------------------|----------------------|-----------------|---------------------|------------------|
| (1) | (2) | (3) | (4) | (5) | (6) |
| KENCONG | 1 ** | - | - | - | - |
| GUMUK MAS | 2 ** | 140 ** | 309 ** | - | - |
| PUGER | 1 ** | 62 ** | 105 ** | 300 ** | 10 ** |
| WULUHAN | - | 104 ** | 69 ** | - | 103 ** |
| AMBULU | 1 ** | 58 ** | 71 ** | 374 ** | 4 ** |
| TEMPUREJO | - | 17 ** | 69 ** | - | 49 ** |
| SILU | 1 ** | 11 ** | 135 ** | 236 ** | 72 ** |
| MAYANG | 1 ** | 31 ** | 132 ** | 131 ** | 73 ** |
| MUMBULSARI | - | 11 ** | 111 ** | - | 83 ** |
| JENGGAWAH | 1 ** | 90 ** | 427 ** | 228 ** | 34 ** |
| AJUNG | - | 41 ** | 53 ** | - | 44 ** |
| RAMBIPUJI | 1 ** | 133 ** | 228 ** | 208 ** | 111 ** |
| BALUNG | 2 ** | 46 ** | 510 ** | - | 6 ** |
| UMBULSARI | 1 ** | 41 ** | 110 ** | 176 ** | 21 ** |
| SEMBORO | - | 18 ** | 33 ** | - | 25 ** |
| JOMBANG | - | 22 ** | 26 ** | - | 40 ** |
| SUMBERBARU | - | 14 ** | 2 ** | - | - |
| TANGGUL | 2 ** | 83 ** | 224 ** | 303 ** | 10 ** |
| BANGSALSARI | 2 ** | 129 ** | 389 ** | 385 ** | 7 ** |
| PANTI | - | 5 ** | 22 ** | - | 5 ** |
| SUKORAMBI | - | 32 ** | 89 ** | - | 18 ** |
| ARJASA | - | - | - | - | 1 ** |
| PAKUSARI | - | 3 ** | 5 ** | - | 1 ** |
| KALISAT | 1 ** | 174 ** | 230 ** | 120 ** | 63 ** |
| LEDOKOMBO | - | 38 ** | 143 ** | - | 153 ** |
| SUMBERJAMBE | - | 57 ** | 209 ** | 134 ** | 57 ** |
| SUKOWONO | 2 ** | 80 ** | 473 ** | - | 109 ** |
| JELBUK | - | 93 ** | 101 ** | 266 ** | 58 ** |
| KALIWATES | 6 ** | 104 ** | 2 067 ** | 745 ** | 39 ** |
| SUMBERSARI | 3 ** | 104 ** | 365 ** | 114 ** | 62 ** |
| PATRANG | 3 ** | 25 ** | 183 ** | 266 ** | 109 ** |
| Kabupaten Jember/Jember Regency | 31 ** | 1 766 ** | 6 890 ** | 3 986 ** | 1 367 ** |

Catatan/Note : * Data Pasar yang tersedia hanya pasar rakyat saja

** Data Toko, Kios, Los Pasar dan Warung yang tersedia masih angka sementara karena belum semua terdata oleh Dinas Pasar

Sumber/Source : Dinas Pasar Kabupaten Jember / Market Office of Jember Regency

2022

Sistem Neraca Nasional

System of Regional Accounts

12

Laju Pertumbuhan PDRB
Kabupaten Jember
Tahun 2022

4,53 %



PDRB Atas Dasar
Harga Konstan
(miliar rupiah)

57.167,13

PDRB Atas Dasar
Harga Berlaku
(miliar rupiah)

88.075,45

Lapangan Usaha Penyumbang Terbesar PDRB Kabupaten Jember Tahun 2022

Pertanian, Kehutanan, dan Perikanan

14.318,85

Industri Pengolahan


12.120,13

Perdagangan Besar dan Eceran;
Reparasi Mobil dan Sepeda

8.087,97

Informasi dan Komunikasi

5.301,36



PENJELASAN TEKNIS**TECHNICAL NOTES**

1. Penghitungan statistik neraca nasional mengikuti buku petunjuk yang diterbitkan oleh Perserikatan Bangsa Bangsa (PBB) dikenal sebagai Sistem Neraca Nasional (SNN). SNN adalah rekomendasi internasional tentang bagaimana menyusun ukuran aktivitas ekonomi yang sesuai dengan standar neraca baku yang didasarkan pada prinsip-prinsip ekonomi. Rekomendasi yang dimaksud dinyatakan dalam sekumpulan konsep, definisi, klasifikasi, dan aturan neraca yang disepakati secara internasional dalam mengukur indikator tertentu seperti Produk Domestik Bruto (PDB). Salah satu bentuk adaptasi pencatatan statistik nasional adalah melakukan perubahan tahun dasar PDB Indonesia dari tahun 2000 ke 2010. Perubahan tahun dasar PDB dilakukan seiring dengan mengadopsi rekomendasi PBB yang tertuang dalam Sistem Neraca Nasional 2008 (SNA 2008).

2. Produk Domestik Bruto pada tingkat nasional serta Produk Domestik Regional Bruto (PDRB) pada tingkat regional (provinsi) menggambarkan kemampuan suatu wilayah untuk menciptakan nilai tambah pada suatu waktu tertentu. Untuk menyusun PDB

1. *The method used to estimate national accounts statistics is based on the standard guidelines formed by United Nation known as System of National Accounts (SNA). SNA is the internationally agreed standard set of recommendations on how to compile measures of economic activity in accordance with strict accounting conventions based on economic principles. The recommendations are expressed in term of a set of concepts, definitions, classifications and accounting rules that comprise the internationally agreed standard for measuring indicators such as Gross Domestic Product (GDP). One of the improvement in the national statistical system is to rebase GDP form base year 2000 to 2010 in order to capture current economic condition. It is in line with the United Nations (UN) recommendation on 2008 SNA.*

2. *The basic measure of the value added arising from economic activity is known as Gross Domestic Product at the national level and Gross Regional Domestic Product (GRDP) at the regional level (provinces/regencies/municipalities). To compile*

maupun PDRB digunakan 2 pendekatan, yaitu lapangan usaha dan pengeluaran. Keduanya menyajikan komposisi data nilai tambah dirinci menurut sumber kegiatan ekonomi (lapangan usaha) dan menurut komponen penggunaannya. PDB maupun PDRB dari sisi lapangan usaha merupakan penjumlahan seluruh komponen nilai tambah bruto yang mampu diciptakan oleh sektor-sektor ekonomi atas berbagai aktivitas produksinya. Sedangkan dari sisi pengeluaran menjelaskan tentang penggunaan dari nilai tambah tersebut.

3. PDB menurut lapangan usaha mengalami perubahan klasifikasi dari 9 lapangan usaha menjadi 17 lapangan usaha. PDB menurut lapangan usaha dirinci menurut total nilai tambah dari seluruh sektor ekonomi yang mencakup lapangan usaha Pertanian, Kehutanan, dan Perikanan; Pertambangan dan Penggalian; Industri Pengolahan; Pengadaan Listrik dan Gas; Pengadaan Air, Pengelolaan Sampah, Limbah dan Daur Ulang; Konstruksi; Perdagangan Besar dan Eceran, Reparasi Mobil dan Sepeda Motor; Transportasi dan Pergudangan; Penyediaan Akomodasi dan Makan Minum; Informasi dan Komunikasi; Jasa Keuangan dan Asuransi; Real Estat; Jasa

these statistics, two approaches have been used, i.e. "production approach" and "expenditure approach". The first approach is to measure value added produced by various kinds of economic activities, while the second approach is to measure final uses of the country's output. In other words, GDP/GRDP is the sum of total value added produced by all economic industries (activities) and the way of using it.

3. *GDP by industry classification changes from 9 sectors to 17 industries. GDP by industry is classified by types of economic activities such as Agriculture, Forestry and Fishing; Mining and Quarrying; Manufacturing; Electricity and Gas; Water supply, Sewerage, Waste Management and Remediation Activities; Construction; Wholesale and Retail Trade; Repair of Motor Vehicles and Motorcycles; Transportation and Storage; Accommodation and Food Service Activities; Information and Communication; Financial and Insurance Activities; Real Estate Activities; Business Activities; Public Administration; Defence and Compulsory Social Security; Education; Human Health and*

Perusahaan; Administrasi Pemerintahan, Pertahanan dan Jaminan Sosial Wajib; Jasa Pendidikan; Jasa Kesehatan dan Kegiatan Sosial; dan Jasa lainnya.

Social Work Activities; and Other Services Activities.

4. PDB menurut pengeluaran mengalami perubahan klasifikasi dimana pengeluaran konsumsi Lembaga Non Profit yang Melayani Rumah Tangga (LNPR) yang sebelumnya termasuk bagian dari pengeluaran konsumsi rumah tangga menjadi komponen terpisah. Sehingga klasifikasi PDB menurut pengeluaran dirinci menjadi 7 komponen yaitu komponen pengeluaran konsumsi rumah tangga, pengeluaran konsumsi LNPR, pengeluaran konsumsi pemerintah, pembentukan modal tetap bruto, perubahan inventori, ekspor barang dan jasa, dan impor barang dan jasa.

4. *GDP by expenditure classification changes where consumption expenditure Non-profit Institutions Serving Households (NPISH) previously included as part of household consumption expenditure is taken out into separate component. So that, GDP by type of expenditures is classified into: household consumption expenditure, NPISH consumption expenditure, government consumption expenditure, gross fixed capital formation, changes in inventories, exports of goods and services, and imports of goods and services.*

5. Pengeluaran konsumsi rumah tangga mencakup berbagai pengeluaran konsumsi akhir rumah tangga atas barang dan jasa untuk memenuhi kebutuhan individu ataupun kelompok secara langsung. Pengeluaran rumah tangga di sini mencakup makanan dan minuman selain restoran; pakaian, alas kaki dan jasa perawatannya; perumahan dan perlengkapan rumah tangga; kesehatan dan pendidikan; transportasi dan komunikasi;

5. *Household consumption expenditures consist of expenditures incurred by households, which are used for both individual or collective needs. Household consumptions are classified into food and beverages other than restaurants; clothing, footwear, and related maintenance services; housing and household equipment; health and education; transport and communication; restaurants and hotels; and others.*

restoran dan hotel serta lainnya.

6. Pengeluaran Pemerintah terdiri dari Pengeluaran Konsumsi Individu dan Pengeluaran Konsumsi Kolektif. Barang dan jasa individu merupakan barang dan jasa privat, dimana ciri-ciri barang privat adalah a) Scarcity, yaitu ada kelangkaan/keterbatasan dalam jumlah; b) Excludable consumption, yaitu konsumsi suatu barang dapat dibatasi hanya pada mereka yang memenuhi persyaratan tertentu (biasanya harga); c) Rivalrous competition, yaitu konsumsi oleh satu konsumen akan mengurangi atau menghilangkan kesempatan pihak lain untuk melakukan hal serupa. Contoh barang dan jasa yang dihasilkan pemerintah dan tergolong sebagai barang dan jasa individu adalah jasa pelayanan kesehatan pemerintah di rumah sakit/puskesmas dan jasa pendidikan di sekolah/universitas negeri. Sedangkan barang dan jasa kolektif ekuivalen dengan barang publik yang memiliki ciri a) Non rivalry, yaitu penggunaan satu konsumen terhadap suatu barang tidak mengurangi kesempatan konsumen lain untuk juga mengkonsumsi barang tersebut; b) Non excludable, yaitu apabila suatu barang publik tersedia, maka tidak ada yang dapat menghalangi siapapun
6. *Government consumption expenditure consists of Individual Consumption Expenditure and Collective Consumption Expenditure. Individual goods and services are private goods and services, which the characteristics of private goods is a) Scarcity, that there is a scarcity/limited in number; b) Excludable consumption, the consumption of goods can be limited only to those who meet certain requirements (usually the price); c) Rivalrous competition, ie consumption by the consumer will reduce or eliminate the chance of another party to do so. Examples of goods and services produced by government and classified as goods and services of individuals is the government health services in hospitals/health centers and education services in schools/universities. Collective goods and services equivalent to public goods characterized by a) Non-rivalry, namely the use of a consumer for an item does not reduce the chance of another consumer to also consume goods; b) Non-excludable, i.e. when a public good available, then nothing can hinder anyone to benefit from the goods or in other words everyone has access to the goods. Examples of goods and services produced by government and classified as collective goods and services is carried military*

untuk memperoleh manfaat dari barang tersebut atau dengan kata lain setiap orang memiliki akses ke barang tersebut. Contoh barang dan jasa yang dihasilkan pemerintah dan tergolong sebagai barang dan jasa kolektif adalah jasa pertahanan yang dilakukan TNI dan keamanan yang dilakukan kepolisian.

defense services and the police's security.

7. Pembentukan Modal Tetap Bruto (PMTB) mencakup pengadaan, pembuatan, dan pembelian barang modal. Barang modal dimaksud adalah barang-barang yang digunakan untuk proses produksi, tahan lama atau yang mempunyai umur pemakaian lebih dari satu tahun seperti bangunan, mesin-mesin dan alat angkutan. Termasuk pula di sini perbaikan besar (berat) yang sifatnya memperpanjang umur atau mengubah bentuk atau kapasitas barang modal tersebut. Pengeluaran barang modal untuk keperluan militer juga dicakup sebagai PMTB. Klasifikasi komponen PMTB dibagi menjadi 6 sub komponen yaitu Konstruksi; Mesin dan Peralatan; Kendaraan; Peralatan Lainnya; Cultivated Biological Resources (CBR) dan Produk Kekayaan Intelektual.
7. *Gross Fixed Capital Formation (GFCF) includes procurement, manufacture, and the purchase of capital goods. Capital goods are goods which are used for the production process, durable or have a service life of more than one year such as buildings, machinery, and transportation equipment. Including here: huge improvement that are to extend the life or changing the shape or the capacity of the capital goods. Capital expenditures for military purposes are also covered as GFCF. GFCF component are classified into six sub-components: Construction; Machinery and Equipment; vehicle; Other equipment; Cultivated Biological Resources (CBR) and Intellectual Property Product.*
8. Ekspor barang dan jasa merupakan transaksi perdagangan barang dan jasa dari penduduk (residen) ke bukan penduduk (nonresiden).
8. *Exports of goods and services consist of transactions of goods and services from residents to non-residents. Imports of goods*

Impor barang dan jasa adalah transaksi perdagangan dari bukan penduduk ke penduduk. Ekspor atau impor barang terjadi pada saat terjadi perubahan hak kepemilikan barang antara penduduk dengan bukan penduduk (dengan atau tanpa perpindahan fisik barang tersebut). Pada PDB dengan tahun dasar 2010, ekspor dan impor barang dirinci menjadi nonmigas dan migas.

and services consist of transaction of goods and services from non-residents to residents. Exports and imports of goods occur when there are changes in ownership of goods between residents and non-residents (with or without physical movements of goods across frontiers). On the GDP at 2010 basic year, exports and imports of goods specified into non oil and gas and oil and gas.

9. Produk Domestik Bruto maupun agregat turunannya disajikan dalam 2 (dua) versi penilaian, yaitu atas dasar "harga berlaku" dan atas dasar "harga konstan". Disebut sebagai harga berlaku karena seluruh agregat dinilai dengan menggunakan harga pada tahun berjalan, sedangkan harga konstan penilaiannya didasarkan kepada harga satu tahun dasar tertentu, dalam publikasi ini digunakan harga tahun 2010.

9. GDP and its aggregations are presented in two forms: at current market prices and at constant base year market prices. In presenting current market prices, all aggregates are valued at current market prices, while base year constant market prices are shown by valuing all aggregates at fixed base year prices. Year of 2010 is used as the base year in this publication.

10. Laju pertumbuhan Produk Domestik Bruto diperoleh dari perhitungan PDB atas dasar harga konstan. Diperoleh dengan cara mengurangi nilai PDB pada tahun ke-n terhadap nilai pada tahun ke n-1 (tahun sebelumnya), dibagi dengan nilai pada tahun ke n-1, dikalikan dengan 100 persen. Laju pertumbuhan menunjukkan perkembangan

10. Growth rate of Gross Domestic Product is derived from GDP at constant market prices. It is obtained by subtracting the value of GDP year n with the value of GDP year n-1, divided by the value of GDP year n-1 then multiplied by 100 percent. The growth rate of GDP explains the income growth during the given period.

agregat pendapatan dari satu waktu tertentu terhadap waktu sebelumnya.

<https://jemberkab.bps.go.id>

ULASAN**PDRB Sektoral**

Hasil penghitungan PDRB atas dasar harga berlaku menurut lapangan usaha tahun 2022 diketahui sebesar 88.075,45 (miliar rupiah) dan PDRB menurut harga konstan tahun 2021 sebesar 57.167,13 (miliar rupiah).

Struktur perekonomian Kabupaten Jember masih sangat tergantung pada sektor Pertanian karena sektor ini masih menjadi penyumbang paling besar terhadap total PDRB 2022 yaitu sebesar 25,99 persen, angka ini mengalami penurunan mencapai 0,02 persen dari tahun 2021, urutan kedua dengan andil sebesar 20,82 persen adalah sektor industri pengolahan, sementara sektor Perdagangan Besar dan Eceran; Reparasi Mobil dan Sepeda Motor yang memiliki andil pada urutan ketiga dengan 14,76 persen. Sedangkan sumbangan terkecil adalah sektor Pengadaan Listrik dan Gas yaitu sebesar 0,05 persen.

Pertumbuhan Ekonomi

Pertumbuhan ekonomi secara menyeluruh menurut lapangan usaha pada tahun 2022 menunjukkan adanya peningkatan dibandingkan tahun sebelumnya sebesar 4,53 persen. Terdapat beberapa kategori lapangan usaha yang mengalami penurunan dengan besaran bervariasi. Pertumbuhan ekonomi tertinggi dicapai oleh lapangan usaha kategori Transportasi dan Pergudangan yang mencapai 16,07 persen, pertumbuhan kedua adalah kategori Jasa Lainnya

DESCRIPTION**Sectoral GRDP**

The results of the calculation of GRDP based on the current price according to the Business Field in 2022 are known to be 88.075,45 (billion rupiah) and the GRDP according to 2021 constant prices of 57.167,13 (billion rupiah).

The economic structure of Jember Regency is still very dependent on the Agricultural sector because this sector is still the largest contributor to the 2021 total GRDP, which is 26,01 percent, this figure has decreased to 0,02 percent from 2021, second place with a share of 20,82 percent is the Manufacturing sector, while the Wholesale and Retail sector; Car and Motorcycle Repair, which was in third place with 14,76 percent. Meanwhile, the smallest contribution was in the Electricity and Gas Procurement sector, amounting to 0.05 percent.

Economic growth

Economic growth in overall according to business fields in 2022 showed an increase compared to the previous year of 4,53 percent. There are several categories of business fields have decreased with varying magnitudes. The highest economic growth was achieved by the Transportation and Warehousing category which reached 16,07 percent, the second growth was the Other Services category at 12,02 percent, while the Provision of Food and Drink Accommodation came in third with

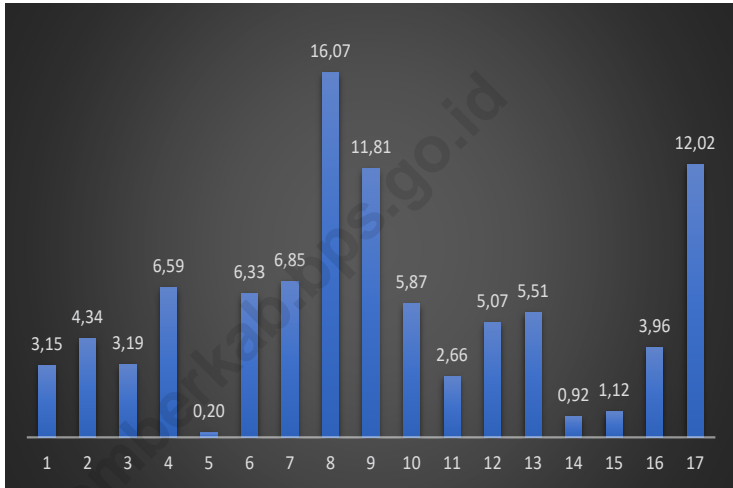
sebesar 12,02 persen, sementara kategori Penyediaan Akomodasi Makan dan Minum berada di urutan ketiga dengan laju 7,72 persen. Sektor Pengadaan Air, Pengelolaan Sampah, Limbah dan Daur Ulang mengalami kenaikan terendah yang mencapai 0,20 persen, di urutan terendah kedua adalah kategori Administrasi Pemerintahan, Pertahanan dan Jaminan Sosial Wajib dengan laju kenaikan sebesar 0,92 persen.

7,72 percent. Water Procurement, Waste Management, Waste and Recycling sector experienced the lowest increase which reached 0,20 percent, and the second lowest is the Administration of Government, Defense and Compulsory Social Security sector with rate of increase was 0,92 percent.

<https://jemberkab.bps.go.id>

Gambar 12.1
Figures

Laju Pertumbuhan Produk Domestik Regional Bruto Atas Dasar Harga Konstan 2010 Menurut Lapangan Usaha (persen), 2022
Growth Rate of Gross Regional Domestic Product at 2010 Constant Market Prices by Industry (percent), 2022



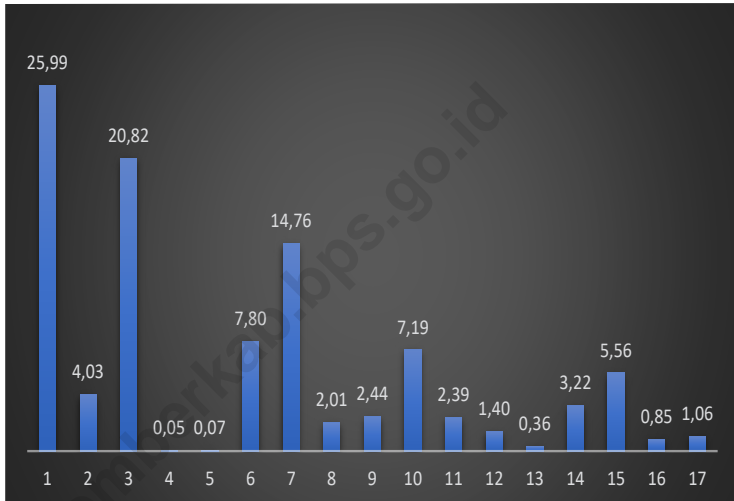
Keterangan / Annotation :

- 1 : Pertanian, Kehutanan, dan Perikanan / Agriculture, Forestry, and Fishing
- 2 : Pertambangan dan Penggalian / Mining and Quarrying
- 3 : Industri Pengolahan / Manufacturing
- 4 : Pengadaan Listrik dan Gas / Electricity and Gas
- 5 : Pengadaan Air; Pengelolaan Sampah, Limbah, dan Daur Ulang / Water Supply; Sewerage, Waste Management, and Remediation Activities
- 6 : Konstruksi / Construction
- 7 : Perdagangan Besar dan Eceran; Reparasi Mobil dan Sepeda Motor / Wholesale and Retail Trade; Repair of Motor Vehicles and Motorcycles
- 8 : Transportasi dan Pergudangan / Transportation and Storage
- 9 : Penyediaan Akomodasi dan Makan Minum / Accommodation and Food Service Activities
- 10 : Informasi dan Komunikasi / Information and Communication
- 11 : Jasa Keuangan dan Asuransi / Financial and Insurance Activities
- 12 : Real Estat / Real Estate Activities
- 13 : Jasa Perusahaan / Business Services
- 14 : Administrasi Pemerintahan, Pertahanan, dan Jaminan Sosial Wajib / Public Administration and Defence; Compulsory Social Security
- 15 : Jasa Pendidikan / Education
- 16 : Jasa Kesehatan dan Kegiatan Sosial / Human Health and Social Work Activities
- 17 : Jasa Lainnya / Other Services Activities

Sumber/Source : Badan Pusat Statistik Kabupaten Jember / Central Bureau of Statistics of Jember Regency

Gambar 12.2
Figures

Distribusi Persentase Produk Domestik Regional Bruto Atas Dasar Harga Berlaku Menurut Lapangan Usaha di Kabupaten Jember, 2022
Percentage Distribution of Gross Regional Domestic Product at Current Market Prices by Industry in Jember Regency, 2022



Keterangan / Annotation :

- 1 : Pertanian, Kehutanan, dan Perikanan / *Agriculture, Forestry, and Fishing*
- 2 : Pertambangan dan Penggalian / *Mining and Quarrying*
- 3 : Industri Pengolahan / *Manufacturing*
- 4 : Pengadaan Listrik dan Gas / *Electricity and Gas*
- 5 : Pengadaan Air; Pengelolaan Sampah, Limbah, dan Daur Ulang / *Water Supply; Sewerage, Waste Management, and Remediation Activities*
- 6 : Konstruksi / *Construction*
- 7 : Perdagangan Besar dan Eceran; Reparasi Mobil dan Sepeda Motor / *Wholesale and Retail Trade; Repair of Motor Vehicles and Motorcycles*
- 8 : Transportasi dan Pergudangan / *Transportation and Storage*
- 9 : Penyediaan Akomodasi dan Makan Minum / *Accommodation and Food Service Activities*
- 10 : Informasi dan Komunikasi / *Information and Communication*
- 11 : Jasa Keuangan dan Asuransi / *Financial and Insurance Activities*
- 12 : Real Estat / *Real Estate Activities*
- 13 : Jasa Perusahaan / *Business Activities*
- 14 : Administrasi Pemerintahan, Pertahanan, dan Jaminan Sosial Wajib / *Public Administration and Defence; Compulsory Social Security*
- 15 : Jasa Pendidikan / *Education*
- 16 : Jasa Kesehatan dan Kegiatan Sosial / *Human Health and Social Work Activities*
- 17 : Jasa Lainnya / *Other Services Activities*

Sumber/Source : Badan Pusat Statistik Kabupaten Jember / *Central Bureau of Statistics of Jember Regency*

Tabel
Table 12.1

Produk Domestik Regional Bruto Atas Dasar Harga Berlaku Menurut Lapangan Usaha di Kabupaten Jember (miliar rupiah), 2018–2022
Gross Regional Domestic Product at Current Market Prices by Industry in Jember Regency (billion rupiahs), 2018–2022

| Lapangan Usaha/Industry | 2018 | 2019 | 2020 | 2021^x | 2022^{xx} |
|--|-------------|-------------|-------------|-------------------------|--------------------------|
| (1) | (2) | (3) | (4) | (5) | (6) |
| A Pertanian, Kehutanan, dan Perikanan/ <i>Agriculture, Forestry, and Fishing</i> | 19 795,46 | 20 378,61 | 20 462,57 | 21 089,46 | 22 894, 99 |
| B Pertambangan dan Penggalian/ <i>Mining and Quarrying</i> | 3 208,12 | 3 293,83 | 3 148,22 | 3 296,45 | 3 552, 02 |
| C Industri Pengolahan/ <i>Manufacturing</i> | 14 479,60 | 15 805,38 | 15 107,72 | 17 131,11 | 18 333,99 |
| D Pengadaan Listrik dan Gas/ <i>Electricity and Gas</i> | 35,31 | 37,55 | 37,69 | 39,10 | 42,73 |
| E Pengadaan Air; Pengelolaan Sampah, Limbah, dan Daur Ulang/ <i>Water Supply; Sewerage, Waste Management, and Remediation Activities</i> | 47,30 | 51,10 | 53,66 | 58,06 | 59,95 |
| F Konstruksi/ <i>Construction</i> | 5 850,63 | 6 424,98 | 6 030,70 | 6 274,82 | 6 873,94 |
| G Perdagangan Besar dan Eceran; Reparasi Mobil dan Sepeda Motor/ <i>Wholesale and Retail Trade; Repair of Motor Vehicles and Motorcycles</i> | 9 990,72 | 10 965,71 | 10 480,34 | 11 561,53 | 12 998,07 |
| H Transportasi dan Pergudangan/ <i>Transportation and Storage</i> | 1 283,70 | 1 409,87 | 1 333,86 | 1 440,67 | 1 773,13 |
| I Penyediaan Akomodasi dan Makan Minum/ <i>Accommodation and Food Service Activities</i> | 1 751,98 | 1 963,24 | 1 737,36 | 1 851,15 | 2 148,72 |
| J Informasi dan Komunikasi/ <i>Information and Communication</i> | 4 489,62 | 4 971,70 | 5 489,92 | 5 936,45 | 6 335,02 |

Lanjutan Tabel/*Continued Table* 12.1

| Lapangan Usaha/ <i>Industry</i> | | 2018 | 2019 | 2020 | 2021 ^x | 2022 ^{xx} |
|--|---|------------------|------------------|------------------|-------------------|--------------------|
| (1) | | (2) | (3) | (4) | (5) | (6) |
| K | Jasa Keuangan dan Asuransi/ <i>Financial and Insurance Activities</i> | 1 731,59 | 1 829,73 | 1 831,39 | 1 911,28 | 2 104,36 |
| L | Real Estat/ <i>Real Estate Activities</i> | 999,80 | 1 077,34 | 1 117,58 | 1 144,31 | 1 229,39 |
| M,N | Jasa Perusahaan/ <i>Business Activities</i> | 262,82 | 290,09 | 282,40 | 292,75 | 319,89 |
| O | Administrasi Pemerintahan, Pertahanan, dan Jaminan Sosial Wajib/ <i>Public Administration and Defence; Compulsory Social Security</i> | 2 565,31 | 2 736,78 | 2 777,71 | 2 759,42 | 2 833,59 |
| P | Jasa Pendidikan/ <i>Education</i> | 4 166,19 | 4 511,39 | 4 708,69 | 4 783,75 | 4 892,65 |
| Q | Jasa Kesehatan dan Kegiatan Sosial/ <i>Human Health and Social Work Activities</i> | 568,31 | 630,02 | 700,11 | 701,76 | 748,44 |
| R,S,T,U | Jasa Lainnya/ <i>Other Services Activities</i> | 785,64 | 848,39 | 740,05 | 796,78 | 934,56 |
| Produk Domestik Regional Bruto/<i>Gross Regional Domestic Product</i> | | 72 012,10 | 77 225,71 | 76 039,98 | 81 068,84 | 88 075,45 |

Sumber/*Source*: BPS, berbagai sensus, survei dan sumber lain/*BPS-Statistics Indonesia, various census, survey, and other sources*

Tabel
Table 12.2

Produk Domestik Regional Bruto Atas Dasar Harga Konstan 2010 Menurut Lapangan Usaha di Kabupaten Jember (miliar rupiah), 2018–2022
Gross Regional Domestic Product at 2010 Constant Market Prices by Industry in Jember Regency (billion rupiahs), 2018–2022

| Lapangan Usaha/Industry | | 2018 | 2019 | 2020 | 2021 ^a | 2022 ^{xx} |
|-------------------------|--|-----------|-----------|-----------|-------------------|--------------------|
| (1) | | (2) | (3) | (4) | (5) | (6) |
| A | Pertanian, Kehutanan, dan Perikanan/ <i>Agriculture, Forestry, and Fishing</i> | 13 845,12 | 14 046,58 | 13 895,89 | 13 881,23 | 14 318,85 |
| B | Pertambangan dan Penggalian/ <i>Mining and Quarrying</i> | 2 564,80 | 2 588,33 | 2 417,34 | 2 445,02 | 2 551,17 |
| C | Industri Pengolahan/ <i>Manufacturing</i> | 10 888,41 | 11 656,83 | 10 867,31 | 11 745,49 | 12 120,13 |
| D | Pengadaan Listrik dan Gas/ <i>Electricity and Gas</i> | 27,88 | 29,32 | 29,48 | 30,16 | 32,14 |
| E | Pengadaan Air; Pengelolaan Sampah, Limbah, dan Daur Ulang/ <i>Water Supply; Sewerage, Waste Management, and Remediation Activities</i> | 33,44 | 35,58 | 37,02 | 39,72 | 39,80 |
| F | Konstruksi/ <i>Construction</i> | 3 667,65 | 3 995,00 | 3 725,62 | 3 804,07 | 4 044,80 |
| G | Perdagangan Besar dan Eceran; Reparasi Mobil dan Sepeda Motor/ <i>Wholesale and Retail Trade; Repair of Motor Vehicles and Motorcycles</i> | 6 875,84 | 7 410,80 | 6 990,66 | 7 569,41 | 8 087,97 |
| H | Transportasi dan Pergudangan/ <i>Transportation and Storage</i> | 822,19 | 892,77 | 838,74 | 902,52 | 1 047,53 |
| I | Penyediaan Akomodasi dan Makan Minum/ <i>Accommodation and Food Service Activities</i> | 1 191,21 | 1 309,02 | 1 135,42 | 1 169,97 | 1 308,17 |
| J | Informasi dan Komunikasi/ <i>Information and Communication</i> | 3 864,89 | 4 225,31 | 4 648,80 | 5 007,46 | 5 301,36 |

Lanjutan Tabel/*Continued Table* 12.2

| Lapangan Usaha/ <i>Industry</i> | | 2018 | 2019 | 2020 | 2021 ^x | 2022 ^{xx} |
|--|---|------------------|------------------|------------------|-------------------|--------------------|
| (1) | | (2) | (3) | (4) | (5) | (6) |
| K | Jasa Keuangan dan Asuransi/ <i>Financial and Insurance Activities</i> | 1 138,42 | 1 189,96 | 1 188,50 | 1 205,05 | 1 237,11 |
| L | Real Estat/ <i>Real Estate Activities</i> | 739,38 | 788,62 | 808,54 | 824,21 | 865,96 |
| M,N | Jasa Perusahaan/ <i>Business Activities</i> | 172,46 | 185,24 | 176,38 | 180,17 | 190,10 |
| O | Administrasi Pemerintahan, Pertahanan, dan Jaminan Sosial Wajib/ <i>Public Administration and Defence; Compulsory Social Security</i> | 1 816,49 | 1 872,52 | 1 830,95 | 1 829,92 | 1 846,73 |
| P | Jasa Pendidikan/ <i>Education</i> | 2 717,99 | 2 903,62 | 2 976,29 | 3 020,51 | 3 054,32 |
| Q | Jasa Kesehatan dan Kegiatan Sosial/ <i>Human Health and Social Work Activities</i> | 398,49 | 429,05 | 468,93 | 460,34 | 478,58 |
| R,S,T,U | Jasa Lainnya/ <i>Other Services Activities</i> | 605,86 | 641,49 | 550,69 | 573,46 | 642,40 |
| Produk Domestik Regional Bruto/<i>Gross Regional Domestic Product</i> | | 51 370,52 | 54 200,04 | 52 586,56 | 54 688,72 | 57 167,13 |

Sumber/*Source*: BPS, berbagai sensus, survei dan sumber lain/*BPS-Statistics Indonesia, various census, survey, and other sources*

Tabel
Table 12.3

Distribusi Persentase Produk Domestik Regional Bruto Atas Dasar Harga Berlaku Menurut Lapangan Usaha di Kabupaten Jember, 2018–2022
Percentage Distribution of Gross Regional Domestic Product at Current Market Prices by Industry in Jember Regency, 2018–2022

| Lapangan Usaha/ <i>Industry</i> | 2018 | 2019 | 2020 | 2021 ^x | 2022 ^{xx} |
|--|-------|-------|-------|-------------------|--------------------|
| (1) | (2) | (3) | (4) | (5) | (6) |
| A Pertanian, Kehutanan, dan Perikanan/ <i>Agriculture, Forestry, and Fishing</i> | 27,49 | 26,39 | 26,91 | 26,01 | 25,99 |
| B Pertambangan dan Penggalian/ <i>Mining and Quarrying</i> | 4,45 | 4,27 | 4,14 | 4,07 | 4,03 |
| C Industri Pengolahan/ <i>Manufacturing</i> | 20,11 | 20,47 | 19,87 | 21,13 | 20,82 |
| D Pengadaan Listrik dan Gas/ <i>Electricity and Gas</i> | 0,05 | 0,05 | 0,05 | 0,05 | 0,05 |
| E Pengadaan Air; Pengelolaan Sampah, Limbah, dan Daur Ulang/ <i>Water Supply; Sewerage, Waste Management, and Remediation Activities</i> | 0,07 | 0,07 | 0,07 | 0,07 | 0,07 |
| F Konstruksi/ <i>Construction</i> | 8,12 | 8,32 | 7,93 | 7,74 | 7,80 |
| G Perdagangan Besar dan Eceran; Reparasi Mobil dan Sepeda Motor/ <i>Wholesale and Retail Trade; Repair of Motor Vehicles and Motorcycles</i> | 13,87 | 14,20 | 13,78 | 14,26 | 14,76 |
| H Transportasi dan Pergudangan/ <i>Transportation and Storage</i> | 1,78 | 1,83 | 1,75 | 1,78 | 2,01 |
| I Penyediaan Akomodasi dan Makan Minum/ <i>Accommodation and Food Service Activities</i> | 2,43 | 2,54 | 2,28 | 2,28 | 2,44 |
| J Informasi dan Komunikasi/ <i>Information and Communication</i> | 6,23 | 6,44 | 7,22 | 7,32 | 7,19 |
| K Jasa Keuangan dan Asuransi/ <i>Financial and Insurance Activities</i> | 2,40 | 2,37 | 2,41 | 2,36 | 2,39 |

Lanjutan Tabel/*Continued Table* 12.3

| Lapangan Usaha/ <i>Industry</i> | | 2018 | 2019 | 2020 | 2021 ^x | 2022 ^{xx} |
|--|---|---------------|---------------|---------------|-------------------|--------------------|
| (1) | | (2) | (3) | (4) | (5) | (6) |
| L | Real Estat/ <i>Real Estate Activities</i> | 1,39 | 1,40 | 1,47 | 1,41 | 1,40 |
| M,N | Jasa Perusahaan/ <i>Business Activities</i> | 0,36 | 0,38 | 0,37 | 0,36 | 0,36 |
| O | Administrasi Pemerintahan, Pertahanan, dan Jaminan Sosial Wajib/ <i>Public Administration and Defence; Compulsory Social Security</i> | 3,56 | 3,54 | 3,65 | 3,40 | 3,22 |
| P | Jasa Pendidikan/ <i>Education</i> | 5,79 | 5,84 | 6,19 | 5,90 | 5,56 |
| Q | Jasa Kesehatan dan Kegiatan Sosial/ <i>Human Health and Social Work Activities</i> | 0,79 | 0,82 | 0,92 | 0,87 | 0,85 |
| R,S,T,U | Jasa Lainnya/ <i>Other Services Activities</i> | 1,09 | 1,10 | 0,97 | 0,98 | 1,06 |
| Produk Domestik Regional Bruto/<i>Gross Regional Domestic Product</i> | | 100,00 | 100,00 | 100,00 | 100,00 | 100,00 |

Sumber/*Source*: BPS, berbagai sensus, survei dan sumber lain/*BPS-Statistics Indonesia, various census, survey, and other sources*

Tabel
Table 12.4

Laju Pertumbuhan Produk Domestik Regional Bruto Atas Dasar Harga Konstan 2010 Menurut Lapangan Usaha di Kabupaten Jember (persen), 2019–2022
Growth Rate of Gross Regional Domestic Product at 2010 Constant Market Prices by Industry in Jember Regency (percent), 2019–2022

| Lapangan Usaha/Industry | | 2019 | 2020 | 2021 ^x | 2022 ^{xx} |
|-------------------------|--|------|--------|-------------------|--------------------|
| (1) | | (2) | (3) | (4) | (5) |
| A | Pertanian, Kehutanan, dan Perikanan/ <i>Agriculture, Forestry, and Fishing</i> | 1,46 | -1,07 | -0,11 | 3,15 |
| B | Pertambangan dan Penggalian/ <i>Mining and Quarrying</i> | 0,92 | -6,61 | 1,15 | 4,34 |
| C | Industri Pengolahan/ <i>Manufacturing</i> | 7,06 | -6,77 | 8,08 | 3,19 |
| D | Pengadaan Listrik dan Gas/ <i>Electricity and Gas</i> | 5,18 | 0,53 | 2,30 | 6,59 |
| E | Pengadaan Air; Pengelolaan Sampah, Limbah, dan Daur Ulang/ <i>Water Supply; Sewerage, Waste Management, and Remediation Activities</i> | 6,40 | 4,07 | 7,28 | 0,20 |
| F | Konstruksi/ <i>Construction</i> | 8,93 | -6,74 | 2,11 | 6,33 |
| G | Perdagangan Besar dan Eceran; Reparasi Mobil dan Sepeda Motor/ <i>Wholesale and Retail Trade; Repair of Motor Vehicles and Motorcycles</i> | 7,78 | -5,67 | 8,28 | 6,85 |
| H | Transportasi dan Pergudangan/ <i>Transportation and Storage</i> | 8,58 | -6,05 | 7,60 | 16,07 |
| I | Penyediaan Akomodasi dan Makan Minum/ <i>Accommodation and Food Service Activities</i> | 9,89 | -13,26 | 3,04 | 11,81 |
| J | Informasi dan Komunikasi/ <i>Information and Communication</i> | 9,33 | 10,02 | 7,72 | 5,87 |
| K | Jasa Keuangan dan Asuransi/ <i>Financial and Insurance Activities</i> | 4,53 | -0,12 | 1,39 | 2,66 |
| L | Real Estat/ <i>Real Estate Activities</i> | 6,66 | 2,53 | 1,94 | 5,07 |

Lanjutan Tabel/*Continued Table 12.4*

| Lapangan Usaha/ <i>Industry</i> | | 2019 | 2020 | 2021 ^x | 2022 ^{xx} |
|--|---|-------------|--------------|-------------------|--------------------|
| (1) | | (2) | (3) | (4) | (5) |
| M,N | Jasa Perusahaan/ <i>Business Activities</i> | 7,41 | -4,78 | 2,15 | 5,51 |
| O | Administrasi Pemerintahan, Pertahanan, dan Jaminan Sosial Wajib/ <i>Public Administration and Defence; Compulsory Social Security</i> | 3,08 | -2,22 | -0,06 | 0,92 |
| P | Jasa Pendidikan/ <i>Education</i> | 6,83 | 2,50 | 1,49 | 1,12 |
| Q | Jasa Kesehatan dan Kegiatan Sosial/ <i>Human Health and Social Work Activities</i> | 7,67 | 9,29 | -1,83 | 3,96 |
| R,S,T,U | Jasa Lainnya/ <i>Other Services Activities</i> | 5,88 | -14,15 | 4,14 | 12,02 |
| Produk Domestik Regional Bruto/<i>Gross Regional Domestic Product</i> | | 5,51 | -2,98 | 4,00 | 4,53 |

Sumber/*Source*: BPS, berbagai sensus, survei dan sumber lain/*BPS-Statistics Indonesia, various census, survey, and other sources*

Tabel 12.5 **Indeks Implisit Produk Domestik Regional Bruto seri 2010 Menurut Lapangan Usaha di Kabupaten Jember, 2018–2022**
Implicit index of 2010 series Gross Regional Domestic Product by Business Field in Jember Regency, 2018–2022

| Lapangan Usaha/Industry | 2018 | 2019 | 2020 | 2021* | 2022** |
|--|--------|--------|--------|--------|--------|
| (1) | (2) | (3) | (4) | (5) | (6) |
| A Pertanian, Kehutanan, dan Perikanan/ <i>Agriculture, Forestry, and Fishing</i> | 142,98 | 145,08 | 147,26 | 151,93 | 159,89 |
| B Pertambangan dan Penggalian/ <i>Mining and Quarrying</i> | 125,08 | 127,26 | 130,24 | 134,82 | 139,23 |
| C Industri Pengolahan/ <i>Manufacturing</i> | 132,98 | 135,59 | 139,02 | 145,85 | 151,27 |
| D Pengadaan Listrik dan Gas/ <i>Electricity and Gas</i> | 126,65 | 128,05 | 127,87 | 129,65 | 132,93 |
| E Pengadaan Air; Pengelolaan Sampah, Limbah, dan Daur Ulang/ <i>Water Supply; Sewerage, Waste Management, and Remediation Activities</i> | 141,48 | 143,63 | 144,92 | 146,18 | 150,64 |
| F Konstruksi/ <i>Construction</i> | 159,52 | 160,83 | 161,87 | 164,95 | 169,95 |
| G Perdagangan Besar dan Eceran; Reparasi Mobil dan Sepeda Motor/ <i>Wholesale and Retail Trade; Repair of Motor Vehicles and Motorcycles</i> | 145,30 | 147,97 | 149,92 | 152,74 | 160,71 |
| H Transportasi dan Pergudangan/ <i>Transportation and Storage</i> | 156,13 | 157,92 | 159,03 | 159,63 | 169,27 |
| I Penyediaan Akomodasi dan Makan Minum/ <i>Accommodation and Food Service Activities</i> | 147,08 | 149,98 | 153,01 | 158,22 | 164,25 |
| J Informasi dan Komunikasi/ <i>Information and Communication</i> | 116,16 | 117,66 | 118,09 | 118,55 | 119,50 |
| K Jasa Keuangan dan Asuransi/ <i>Financial and Insurance Activities</i> | 152,10 | 153,76 | 154,09 | 158,61 | 170,10 |

Lanjutan Tabel/*Continued Table 12.5*

| | Lapangan Usaha/Industry | 2018 | 2019 | 2020 | 2021* | 2022** |
|---------|---|---------------|---------------|---------------|---------------|---------------|
| | (1) | (2) | (3) | (4) | (5) | (6) |
| L | Real Estat/ <i>Real Estate Activities</i> | 135,22 | 136,61 | 138,22 | 138,84 | 141,97 |
| M,N | Jasa Perusahaan/ <i>Business Activities</i> | 152,40 | 156,60 | 160,11 | 162,48 | 168,28 |
| O | Administrasi Pemerintahan, Pertahanan, dan Jaminan Sosial Wajib/ <i>Public Administration and Defence; Compulsory Social Security</i> | 141,22 | 146,16 | 151,71 | 150,79 | 153,44 |
| P | Jasa Pendidikan/ <i>Education</i> | 153,28 | 155,37 | 158,21 | 158,38 | 160,19 |
| Q | Jasa Kesehatan dan Kegiatan Sosial/ <i>Human Health and Social Work Activities</i> | 142,62 | 146,84 | 149,30 | 152,44 | 156,39 |
| R,S,T,U | Jasa Lainnya/ <i>Other Services Activities</i> | 129,67 | 132,25 | 134,39 | 138,94 | 145,48 |
| | Produk Domestik Regional Bruto/<i>Gross Regional Domestic Product</i> | 140,18 | 142,48 | 144,60 | 148,24 | 154,07 |

Sumber/Source: BPS, berbagai sensus, survei dan sumber lain/*BPS-Statistics Indonesia, various census, survey, and other sources*

Tabel
Table 12.6

Laju Implisit Produk Domestik Regional Bruto seri 2010 Menurut Lapangan Usaha di Kabupaten Jember, 2018–2022
Implicit Rate of 2010 Series Gross Regional Domestic Product According to Business Fields in Jember Regency, 2018-2022

| | Lapangan Usaha/ <i>Industry</i> | 2018 | 2019 | 2020 | 2021* | 2022** |
|---|--|------|------|-------|-------|--------|
| | (1) | (2) | (3) | (4) | (5) | (6) |
| A | Pertanian, Kehutanan, dan Perikanan/ <i>Agriculture, Forestry, and Fishing</i> | 0,95 | 1,47 | 1,50 | 3,17 | 5,24 |
| B | Pertambangan dan Penggalian/ <i>Mining and Quarrying</i> | 1,62 | 1,74 | 2,34 | 3,52 | 3,27 |
| C | Industri Pengolahan/ <i>Manufacturing</i> | 1,66 | 1,96 | 2,53 | 4,92 | 3,71 |
| D | Pengadaan Listrik dan Gas/ <i>Electricity and Gas</i> | 3,85 | 1,10 | -0,14 | 1,39 | 2,53 |
| E | Pengadaan Air; Pengelolaan Sampah, Limbah, dan Daur Ulang/ <i>Water Supply; Sewerage, Waste Management, and Remediation Activities</i> | 1,51 | 1,52 | 0,90 | 0,87 | 3,05 |
| F | Konstruksi/ <i>Construction</i> | 2,99 | 0,82 | 0,65 | 1,90 | 3,03 |
| G | Perdagangan Besar dan Eceran; Reparasi Mobil dan Sepeda Motor/ <i>Wholesale and Retail Trade; Repair of Motor Vehicles and Motorcycles</i> | 3,50 | 1,84 | 1,32 | 1,88 | 5,22 |
| H | Transportasi dan Pergudangan/ <i>Transportation and Storage</i> | 2,78 | 1,15 | 0,70 | 0,37 | 6,04 |
| I | Penyediaan Akomodasi dan Makan Minum/ <i>Accommodation and Food Service Activities</i> | 2,27 | 1,97 | 2,03 | 3,40 | 3,81 |
| J | Informasi dan Komunikasi/ <i>Information and Communication</i> | 0,06 | 1,29 | 0,36 | 0,39 | 0,80 |
| K | Jasa Keuangan dan Asuransi/ <i>Financial and Insurance Activities</i> | 2,55 | 1,09 | 0,21 | 2,93 | 7,25 |

Lanjutan Tabel/*Continued Table* 12.6

| Lapangan Usaha/ <i>Industry</i> | | 2018 | 2019 | 2020 | 2021* | 2022** |
|--|---|-------------|-------------|-------------|-------------|-------------|
| (1) | | (2) | (3) | (4) | (5) | (6) |
| L | Real Estat/ <i>Real Estate Activities</i> | 1,02 | 1,03 | 1,18 | 0,45 | 2,25 |
| M,N | Jasa Perusahaan/ <i>Business Activities</i> | 2,75 | 2,76 | 2,24 | 1,48 | 3,57 |
| O | Administrasi Pemerintahan, Pertahanan, dan Jaminan Sosial Wajib/ <i>Public Administration and Defence; Compulsory Social Security</i> | 2,76 | 3,49 | 3,80 | -0,60 | 1,75 |
| P | Jasa Pendidikan/ <i>Education</i> | 1,06 | 1,36 | 1,83 | 0,11 | 1,14 |
| Q | Jasa Kesehatan dan Kegiatan Sosial/ <i>Human Health and Social Work Activities</i> | 2,95 | 2,96 | 1,67 | 2,10 | 2,59 |
| R,S,T,U | Jasa Lainnya/ <i>Other Services Activities</i> | 1,98 | 1,99 | 1,61 | 3,39 | 4,70 |
| Produk Domestik Regional Bruto/<i>Gross Regional Domestic Product</i> | | 1,75 | 1,64 | 1,49 | 2,52 | 3,93 |

Sumber/*Source*: BPS, berbagai sensus, survei dan sumber lain/*BPS-Statistics Indonesia, various census, survey, and other sources*

Tabel
Table 12.7

Produk Domestik Regional Bruto Atas Dasar Harga Berlaku Menurut Jenis Pengeluaran di Kabupaten Jember (miliar rupiah), 2018–2022
Gross Regional Domestic Product at Current Market Prices by Type of Expenditure in Jember Regency (billion rupiahs), 2018–2022

| Jenis Pengeluaran Type of Expenditure | 2018 | 2019 | 2020 | 2021^x | 2022^{xx} |
|---|------------------|------------------|------------------|-------------------------|--------------------------|
| (1) | (2) | (3) | (4) | (5) | (6) |
| Pengeluaran Konsumsi Rumah Tangga <i>Household Consumption Expenditure</i> | 48 371,08 | 52 267,38 | 52 588,27 | 55 821,36 | 61 106,85 |
| Pengeluaran Konsumsi LNPRT <i>NPISH Consumption Expenditure</i> | 1 297,46 | 1 410,75 | 1 437,65 | 1 507,88 | 1 629,40 |
| Pengeluaran Konsumsi Pemerintah <i>Government Consumption Expenditure</i> | 3 723,95 | 4 104,02 | 3 663,45 | 3 810,98 | 3 654,25 |
| Pembentukan Modal Tetap Bruto <i>Gross Fixed Capital Formation</i> | 13 245,97 | 14 439,08 | 13 888,66 | 13 888,66 | 16 246,46 |
| Perubahan Inventori <i>Changes in Inventories</i> | 2 145,74 | 2 221,95 | 990,15 | 1 762,39 | 2 034,54 |
| Net Ekspor Barang dan Jasa <i>Net Exports of Goods and Services</i> | 3 227,90 | 2 782,52 | 3 471,82 | 3 711,63 | 3 403,95 |
| Produk Domestik Regional Bruto Gross Regional Domestic Product | 72 012,10 | 77 225,71 | 76 039,98 | 81 068,84 | 88 075,45 |

Sumber/Source: BPS, berbagai sensus, survei dan sumber lain/BPS-Statistics Indonesia, various census, survey, and other sources

Tabel
Table 12.8

Produk Domestik Regional Bruto Atas Dasar Harga Konstan 2010 Menurut Jenis Pengeluaran di Kabupaten Jember (miliar rupiah), 2018–2022
Gross Regional Domestic Product at 2010 Constant Market Prices by Type of Expenditure in Jember Regency (billion rupiahs), 2018–2022

| Jenis Pengeluaran Type of Expenditure | 2018 | 2019 | 2020 | 2021 ^x | 2022 ^{xx} |
|---|------------------|------------------|------------------|-------------------|--------------------|
| (1) | (2) | (3) | (4) | (5) | (6) |
| Pengeluaran Konsumsi Rumah Tangga <i>Household Consumption Expenditure</i> | 35 265,62 | 37 000,84 | 36 667,70 | 38 081,50 | 39 794,61 |
| Pengeluaran Konsumsi LNPRT <i>NPISH Consumption Expenditure</i> | 815,26 | 858,34 | 859,26 | 878,85 | 930,53 |
| Pengeluaran Konsumsi Pemerintah <i>Government Consumption Expenditure</i> | 2 450,76 | 2 554,14 | 2 405,36 | 2 408,03 | 2 410,44 |
| Pembentukan Modal Tetap Bruto <i>Gross Fixed Capital Formation</i> | 9 737,29 | 10 296,18 | 9 745,24 | 9 924,63 | 10 466,89 |
| Perubahan Inventori <i>Changes in Inventories</i> | 1 014,59 | 1 025,00 | 448,24 | 774,70 | 887,27 |
| Net Ekspor Barang dan Jasa <i>Net Exports of Goods and Services</i> | 2 087,01 | 2 465,54 | 2 460,75 | 2 621,00 | 2 677,41 |
| Produk Domestik Regional Bruto Gross Regional Domestic Product | 51 370,52 | 54 200,04 | 52 586,56 | 54 688,72 | 57 167,15 |

Sumber/Source: BPS, berbagai sensus, survei dan sumber lain/BPS-Statistics Indonesia, various census, survey, and other sources

Tabel
Table 12.9

Distribusi Persentase Produk Domestik Regional Bruto Atas Dasar Harga Berlaku Menurut Jenis Pengeluaran di Kabupaten Jember (persen), 2018-2022
Gross Regional Domestic Product at 2010 Constant Market Prices by Type of Expenditure in Jember Regency (percent), 2018–2022

| Jenis Pengeluaran Type of Expenditure | 2018 | 2019 | 2020 | 2021* | 2022** |
|---|---------------|---------------|---------------|---------------|---------------|
| (1) | (2) | (3) | (4) | (5) | (6) |
| Pengeluaran Konsumsi Rumah Tangga/ Household Consumption Expenditure | 67,17 | 67,68 | 69,16 | 68,86 | 69,38 |
| Pengeluaran Konsumsi LNPRT/ NPISH Consumption Expenditure | 1,80 | 1,83 | 1,89 | 1,85 | 1,85 |
| Pengeluaran Konsumsi Pemerintah/ Government Consumption Expenditure | 5,17 | 5,31 | 4,82 | 4,15 | 4,15 |
| Pembentukan Modal Tetap Bruto/ Gross Fixed Capital Formation | 18,39 | 18,70 | 18,26 | 18,45 | 18,45 |
| Perubahan Inventori/ Changes in Inventories | 2,98 | 2,88 | 1,30 | 2,31 | 2,31 |
| Net Ekspor Barang dan Jasa/ Net Export of Good and Service | 4,48 | 3,60 | 4,57 | 3,86 | 3,86 |
| Produk Domestik Regional Bruto/Gross Regional Domestic Product | 100,00 | 100,00 | 100,00 | 100,00 | 100,00 |

Keterangan / Notes :

2021: Angka sementara / Preliminary Figures

2022: Angka sangat sementara / Very Preliminary Figures

Data tahun 2022 belum dilakukan Rekonsiliasi

Sumber/Source: Badan Pusat Statistik Kabupaten Jember/ Central Bureau of Statistics of Jember Regency

Tabel
Table 12.10

**Laju Pertumbuhan Produk Domestik Regional Bruto
Atas Dasar Harga Konstan 2010 Menurut Pengeluaran di
Kabupaten Jember (persen), 2018-2022**
**Growth Rate of Gross Regional Domestic Product at 2010
Constant Market Prices by Type of Expenditure Regency
(percent), 2018-2022**

| Jenis Pengeluaran Type of Expenditure | 2018 | 2019 | 2020 | 2021* | 2022** |
|---|-------------|-------------|--------------|-------------|-------------|
| (1) | (2) | (3) | (4) | (5) | (6) |
| Pengeluaran Konsumsi Rumah Tangga/ Household Consumption Expenditure | 4,47 | 4,92 | -0,90 | 3,86 | 4,50 |
| Pengeluaran Konsumsi LNPRT/ NPISH Consumption Expenditure | 4,71 | 5,29 | 0,11 | 2,28 | 5,88 |
| Pengeluaran Konsumsi Pemerintah/ Government Consumption Expenditure | 4,27 | 4,22 | -5,83 | 0,11 | 0,10 |
| Pembentukan Modal Tetap Bruto/ Gross Fixed Capital Formation | 6,33 | 5,74 | -5,35 | 1,84 | 5,46 |
| Perubahan Inventori/ Changes in Inventories | - | - | - | - | - |
| Net Ekspor Barang dan Jasa/ Net Export of Good and Service | - | - | - | - | - |
| Produk Domestik Regional Bruto/Gross Regional Domestic Product | 5,02 | 5,51 | -2,98 | 4,00 | 4,53 |

Keterangan / Notes :

2021: Angka sementara / Preliminary Figures

2022: Angka sangat sementara / Very Preliminary Figures

Data tahun 2022 belum dilakukan Rekonsiliasi

Sumber/Source: Badan Pusat Statistik Kabupaten Jember/ Central Bureau of Statistics of Jember Regency


2022

13

Perbandingan Antara Kabupaten Kota

Regency/Municipal Comparison

Jumlah Penduduk
Total Population



Jember
2.584.233



Banyuwangi
1.731.731



Lumajang
1.137.227



Bondowoso
781.417



Situbondo
691.260



Indeks Pembangunan
Manusia
*Human Development
Index*



Jember
67,97



Banyuwangi
67,31



Lumajang
66,95



Situbondo
68,25



Bondowoso
67,31

PENJELASAN TEKNIS

Data perbandingan antar kabupaten/kota di Jawa Timur merupakan data produk BPS sebagai data primer yang merupakan data strategis yang sering di cari oleh pengguna data secara series.

TECHNICAL NOTES

Data comparison between regency/ municipality in East Java is the BPS product data as the primary data is the data that is often strategic in the search by the data series.

<https://jemberkab.bps.go.id>

ULASAN

DESCRIPTION

1. PERBANDINGAN JUMLAH PENDUDUK

Jumlah penduduk di Jawa Timur tahun 2018 sampai 2022 semakin bertambah. Pada tahun 2022 jumlah penduduk tercatat 41 149,97 jiwa. Kabupaten/Kota yang memiliki jumlah penduduk terbanyak adalah Kota Surabaya dengan 2.887.223 jiwa diikuti Kabupaten Malang 2.685.900 jiwa dan Kabupaten Jember 2.567.718 jiwa. Adapun Kabupaten/Kota dengan penduduk paling sedikit adalah Kota Mojokerto dengan 134.350 jiwa. (Tabel 13.1)

2. PERBANDINGAN JUMLAH PENDUDUK MISKIN

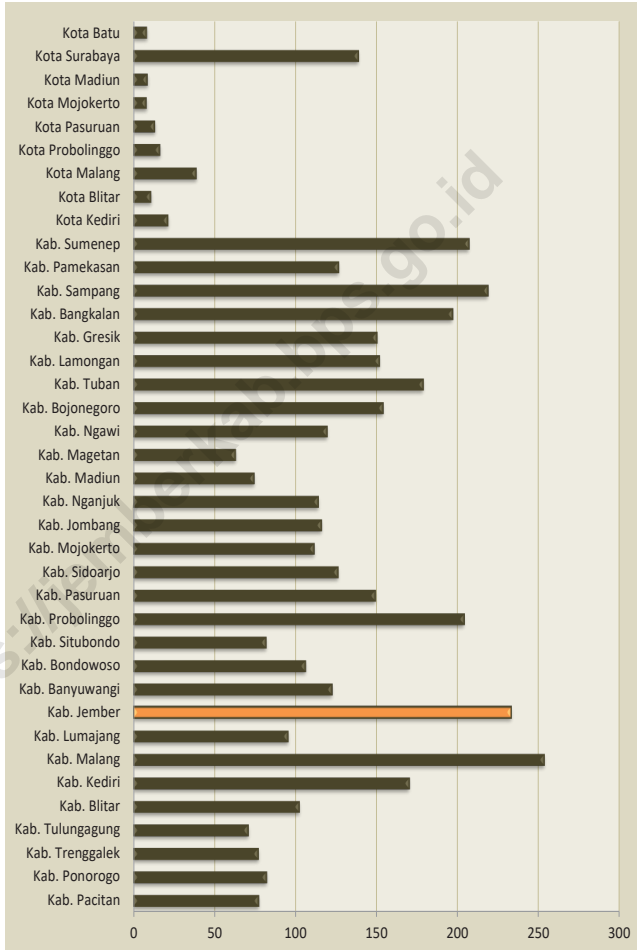
Jumlah penduduk miskin di Jawa Timur tahun 2018 sampai 2019 semakin berkurang kemudian meningkat pada tahun 2020 dan 2021, akan tetapi pada tahun 2022 jumlah penduduk miskin tercatat 4 181,29 ribu jiwa, menurun dari tahun sebelumnya. Kabupaten/Kota yang memiliki jumlah penduduk miskin terbanyak adalah Kabupaten Malang dengan 252,88 ribu jiwa diikuti Kabupaten Jember 232,73 ribu jiwa dan Kabupaten Sampang 217,97 ribu jiwa. Adapun Kabupaten/Kota dengan penduduk miskin paling sedikit adalah Kota Mojokerto dengan 7,88 ribu jiwa. (Tabel 13.3)

1. COMPARISON OF TOTAL POPULATION

The population in East Java from 2018 to 2022 is increasing. In 2022 the total population is recorded at 41 149,97 people. The regency / city that has the largest population is Surabaya City with 2.887.223 people, followed by Malang Regency with 2.685.900 people and Jember Regency with 2.567.178 inhabitants. The Regency / City with the lowest population is Mojokerto City with 134.350 inhabitants. (Table 13.1)

2. COMPARISON OF TOTAL POOR POPULATION

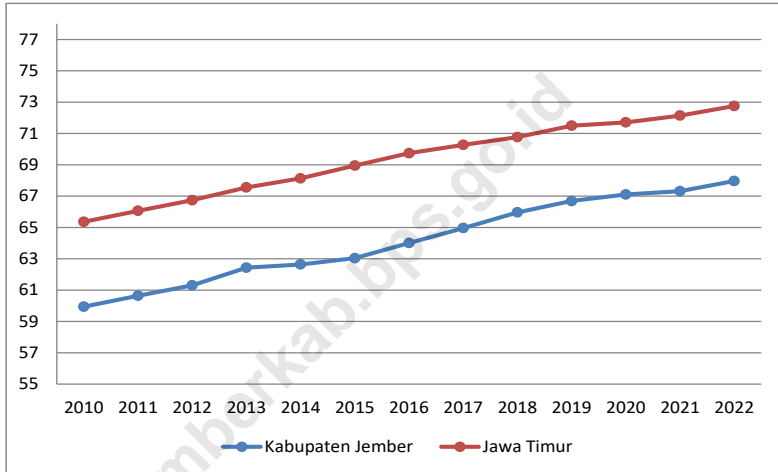
The total of poor people in East Java from 2018 has decreased, then in 2020 until 2021 has increased, but in 2022 the number of poor people was recorded at 4 181.29 thousand, an decrease from the previous year. The districts / cities that have the highest number of poor people are Malang Regency with 252.88 thousand people, followed by Jember Regency with 232.73 thousand people and Sampang Regency with 217.97 thousand people. Meanwhile, the district / city with the least poor population is Mojokerto City with 7,88 thousand inhabitants. (Table 13.3)

Gambar 13.1
Figures**Jumlah Penduduk Miskin Menurut Kabupaten/Kota di
Provinsi Jawa Timur, 2022**
*Number of Poor Populati by Regency/Municipality in
Jawa Tlmur Province, 2022*

Sumber/Source: BPS, Survei Sosial Ekonomi Nasional/BPS-Statistics Indonesia, National Socioeconomic Survey

Gambar
Figures 13.2

**Perkembangan Indeks Pembangunan Manusia
Kabupaten Jember dan Provinsi Jawa Timur, 2011-2022**
*Progress of Human Development Index at Jember
Regency and East Java Province, 2011-2022*



Sumber/Source : BPS, berbagai sensus, survei dan sumber lain/ BPS-Statistics Indonesia, various census, survey, and other source

Tabel
Table 13.1

Jumlah Penduduk Menurut Kabupaten/Kota di Provinsi Jawa Timur (ribu), 2018–2022
Population by Regency/Municipality in Jawa Timur Province (thousand), 2018–2022

| Kabupaten/Kota Regency/Municipality | 2018 | 2019 | 2020 | 2021 | 2022 |
|--|------------------|------------------|------------------|------------------|------------------|
| (1) | (2) | (3) | (4) | (5) | (6) |
| Kabupaten/Regency | | | | | |
| Pacitan | 554,39 | 555,30 | 586,11 | 589,11 | 592,92 |
| Ponorogo | 870,71 | 871,37 | 949,32 | 955,84 | 964,25 |
| Trenggalek | 694,90 | 696,30 | 731,13 | 734,89 | 739,67 |
| Tulungagung | 1 035,29 | 1 039,28 | 1 089,78 | 1 096,59 | 1 105,34 |
| Blitar | 1 157,50 | 1 160,68 | 1 223,75 | 1 231,01 | 1 240,32 |
| Kediri | 1 568,11 | 1 574,27 | 1 635,29 | 1 644,40 | 1 656,02 |
| Malang | 2 591,80 | 2 606,20 | 2 654,45 | 2 668,30 | 2 685,90 |
| Lumajang | 1 039,79 | 1 042,40 | 1 119,25 | 1 127,09 | 1 137,23 |
| Jember | 2 440,71 | 2 450,67 | 2 536,73 | 2 550,36 | 2 567,72 |
| Banyuwangi | 1 609,68 | 1 613,99 | 1 708,11 | 1 718,46 | 1 731,73 |
| Bondowoso | 772,30 | 775,72 | 776,15 | 778,53 | 781,42 |
| Situbondo | 679,99 | 682,98 | 685,97 | 688,34 | 691,26 |
| Probolinggo | 1 162,09 | 1 168,50 | 1 152,54 | 1 155,89 | 1 159,96 |
| Pasuruan | 1 616,58 | 1 627,40 | 1 605,97 | 1 611,81 | 1 619,04 |
| Sidoarjo | 2 216,80 | 2 249,48 | 2 082,80 | 2 091,93 | 2 103,40 |
| Mojokerto | 1 108,72 | 1 117,69 | 1 119,21 | 1 125,52 | 1 133,58 |
| Jombang | 1 258,62 | 1 263,81 | 1 318,06 | 1 325,91 | 1 335,97 |
| Nganjuk | 1 051,90 | 1 054,61 | 1 103,90 | 1 109,68 | 1 117,03 |
| Madiun | 681,39 | 682,68 | 744,35 | 750,14 | 757,67 |
| Magetan | 628,92 | 628,98 | 670,81 | 674,13 | 678,34 |
| Ngawi | 830,09 | 830,11 | 870,06 | 873,35 | 877,43 |
| Bojonegoro | 1 246,93 | 1 249,69 | 1 301,64 | 1 307,60 | 1 315,13 |
| Tuban | 1 168,28 | 1 172,79 | 1 198,01 | 1 203,13 | 1 209,54 |
| Lamongan | 1 188,91 | 1 189,11 | 1 344,17 | 1 356,03 | 1 371,51 |
| Gresik | 1 299,02 | 1 312,88 | 1 311,22 | 1 320,57 | 1 332,66 |
| Bangkalan | 978,89 | 986,67 | 1 060,38 | 1 071,71 | 1 086,62 |
| Sampang | 968,52 | 978,88 | 969,69 | 976,02 | 984,16 |
| Pamekasan | 871,50 | 879,99 | 850,06 | 853,51 | 857,82 |
| Sumenep | 1 085,23 | 1 088,91 | 1 124,44 | 1 129,82 | 1 136,63 |
| Kota/Municipality | | | | | |
| Kediri | 285,58 | 287,41 | 286,80 | 287,96 | 289,42 |
| Blitar | 140,97 | 141,88 | 149,15 | 150,37 | 151,96 |
| Malang | 866,12 | 870,68 | 843,81 | 844,93 | 846,13 |
| Probolinggo | 235,21 | 237,21 | 239,65 | 241,20 | 243,20 |
| Pasuruan | 199,08 | 200,42 | 208,01 | 209,53 | 211,50 |
| Mojokerto | 128,28 | 129,01 | 132,43 | 133,27 | 134,35 |
| Madiun | 176,70 | 177,01 | 195,18 | 196,92 | 199,19 |
| Surabaya | 2 885,56 | 2 896,20 | 2 874,31 | 2 880,28 | 2 887,22 |
| Batu | 205,79 | 207,49 | 213,05 | 214,65 | 216,74 |
| Jawa Timur | 39 500,85 | 39 698,63 | 40 665,70 | 40 878,79 | 41 149,97 |

Sumber/Source: BPS Provinsi Jawa Timur / BPS- Statistics of Jawa Timur Province

Tabel 13.2
Table

Laju Pertumbuhan Produk Domestik Regional Bruto Atas Dasar Harga Konstan 2010 Menurut Kabupaten/Kota di Provinsi Jawa Timur (persen), 2019–2022
Rate of Growth of Gross Regional Domestic Products at 2010 Constant Market Prices by Regency/Municipality in Jawa Timur Province (percent), 2019–2022

| Kabupaten/Kota Regency/Municipality | 2019 | 2020 | 2021 | 2022 |
|--|-------------|--------------|-------------|-------------|
| (1) | (2) | (3) | (4) | (5) |
| Kabupaten/Regency | | | | |
| Pacitan | 5,08 | -1,84 | 2,49 | 5,54 |
| Ponorogo | 5,01 | -0,90 | 3,19 | 3,24 |
| Trenggalek | 5,08 | -2,17 | 3,65 | 4,52 |
| Tulungagung | 5,32 | -3,09 | 3,53 | 5,22 |
| Blitar | 5,12 | -2,29 | 3,02 | 5,20 |
| Kediri | 5,07 | -2,41 | 3,06 | 4,90 |
| Malang | 5,50 | -2,68 | 3,12 | 5,13 |
| Lumajang | 4,77 | -2,79 | 3,14 | 4,43 |
| Jember | 5,31 | -2,98 | 4,00 | 4,53 |
| Banyuwangi | 5,55 | -3,58 | 4,08 | 4,43 |
| Bondowoso | 5,29 | -1,36 | 3,49 | 3,51 |
| Situbondo | 5,45 | -2,33 | 3,26 | 4,39 |
| Probolinggo | 4,56 | -2,12 | 3,35 | 4,52 |
| Pasuruan | 5,83 | -2,03 | 4,34 | 5,32 |
| Sidoarjo | 5,99 | -3,69 | 4,21 | 7,53 |
| Mojokerto | 5,81 | -1,11 | 4,12 | 5,82 |
| Jombang | 5,06 | -1,98 | 3,24 | 5,37 |
| Nganjuk | 5,36 | -1,71 | 3,61 | 4,84 |
| Madiun | 5,42 | -1,69 | 3,34 | 4,32 |
| Magetan | 5,04 | -1,64 | 3,04 | 3,89 |
| Ngawi | 5,05 | -1,69 | 2,55 | 3,19 |
| Bojonegoro | 6,34 | -0,40 | -5,54 | -6,16 |
| Tuban | 5,14 | -5,85 | 3,00 | 8,88 |
| Lamongan | 5,44 | -2,65 | 3,43 | 5,56 |
| Gresik | 5,41 | -3,68 | 3,79 | 7,38 |
| Bangkalan | 1,03 | -5,59 | -2,07 | -1,12 |
| Sampang | 1,42 | -0,29 | 0,22 | 2,31 |
| Pamekasan | 4,92 | -2,54 | 3,41 | 4,66 |
| Sumenep | 0,14 | -1,13 | 2,61 | 3,11 |
| Kota/Municipality | | | | |
| Kediri | 5,47 | -6,25 | 2,50 | 3,95 |
| Blitar | 5,84 | -2,28 | 4,28 | 5,22 |
| Malang | 5,73 | -2,26 | 4,21 | 6,32 |
| Probolinggo | 5,94 | -3,64 | 4,06 | 6,12 |
| Pasuruan | 5,56 | -4,33 | 3,64 | 6,22 |
| Mojokerto | 5,75 | -3,69 | 3,65 | 5,56 |
| Madiun | 5,69 | -3,39 | 4,73 | 5,52 |
| Surabaya | 6,10 | -4,85 | 4,29 | 6,51 |
| Batu | 6,52 | -6,46 | 4,04 | 6,18 |
| Jawa Timur | 5,52 | -2,39 | 3,57 | 5,34 |

Sumber/Source: BPS dan sumber lain/BPS-Statistics Indonesia and other sources

Tabel
Table 13.3**Jumlah Penduduk Miskin Menurut Kabupaten/Kota di
Provinsi Jawa Timur (ribu), 2018–2022**
**Number of Poor Population by Regency/Municipality in
Jawa Timur Province (thousand), 2018–2022**

| Kabupaten/Kota Regency/Municipality | 2018 | 2019 | 2020 | 2021 | 2022 |
|--|-----------------|-----------------|-----------------|-----------------|-----------------|
| (1) | (3) | (4) | (5) | (6) | |
| Kabupaten/Regency | | | | | |
| Pacitan | 78,64 | 75,86 | 80,82 | 84,19 | 76,93 |
| Ponorogo | 90,22 | 83,97 | 86,74 | 89,94 | 81,80 |
| Trenggalek | 83,50 | 76,44 | 81,06 | 84,89 | 76,75 |
| Tulungagung | 75,23 | 70,01 | 76,40 | 78,59 | 70,52 |
| Blitar | 112,40 | 103,75 | 108,55 | 112,62 | 101,94 |
| Kediri | 177,20 | 163,95 | 179,93 | 184,49 | 169,46 |
| Malang | 268,49 | 246,60 | 265,56 | 276,58 | 252,88 |
| Lumajang | 103,69 | 98,88 | 102,60 | 105,25 | 95,04 |
| Jember | 243,42 | 226,57 | 247,99 | 257,09 | 232,73 |
| Banyuwangi | 125,50 | 121,37 | 130,37 | 130,93 | 122,01 |
| Bondowoso | 110,98 | 103,33 | 110,24 | 115,18 | 105,69 |
| Situbondo | 80,27 | 76,44 | 83,74 | 86,95 | 81,46 |
| Probolinggo | 217,06 | 207,22 | 218,35 | 223,32 | 203,23 |
| Pasuruan | 152,48 | 141,09 | 151,43 | 159,78 | 148,62 |
| Sidoarjo | 125,75 | 119,29 | 127,05 | 137,15 | 125,69 |
| Mojokerto | 111,55 | 108,81 | 118,80 | 120,54 | 111,03 |
| Jombang | 120,19 | 116,44 | 125,94 | 127,30 | 115,48 |
| Nganjuk | 127,28 | 118,51 | 122,73 | 125,53 | 113,63 |
| Madiun | 77,75 | 71,91 | 78,30 | 81,61 | 74,07 |
| Magetan | 64,86 | 60,43 | 65,09 | 67,75 | 62,65 |
| Ngawi | 123,09 | 119,43 | 128,19 | 130,81 | 119,02 |
| Bojonegoro | 163,94 | 154,64 | 161,10 | 166,52 | 153,40 |
| Tuban | 178,64 | 170,80 | 187,13 | 192,58 | 178,05 |
| Lamongan | 164,00 | 157,11 | 164,68 | 166,82 | 151,08 |
| Gresik | 154,02 | 148,61 | 164,05 | 166,35 | 149,64 |
| Bangkalan | 191,33 | 186,11 | 204,00 | 215,97 | 196,11 |
| Sampang | 204,82 | 202,21 | 224,74 | 237,23 | 217,97 |
| Pamekasan | 125,76 | 122,43 | 129,41 | 137,12 | 126,02 |
| Sumenep | 218,60 | 211,98 | 220,23 | 224,73 | 206,20 |
| Kota/Municipality | | | | | |
| Kediri | 21,90 | 20,54 | 22,19 | 22,55 | 21,15 |
| Blitar | 10,47 | 10,10 | 11,10 | 11,33 | 10,65 |
| Malang | 35,49 | 35,39 | 38,77 | 40,62 | 38,56 |
| Probolinggo | 16,90 | 16,37 | 17,72 | 17,91 | 16,16 |
| Pasuruan | 13,45 | 12,92 | 13,40 | 13,97 | 13,02 |
| Mojokerto | 7,04 | 6,63 | 8,09 | 8,37 | 7,88 |
| Madiun | 7,92 | 7,69 | 8,83 | 9,06 | 8,49 |
| Surabaya | 140,81 | 130,55 | 145,67 | 152,49 | 138,21 |
| Batu | 7,98 | 7,89 | 8,12 | 8,63 | 8,05 |
| Jawa Timur | 4 332,59 | 4 112,25 | 4 419,10 | 4 572,73 | 4 181,29 |

Sumber/Source: BPS, Survei Sosial Ekonomi Nasional/BPS-Statistics Indonesia, National Socioeconomic Survey

Tabel
Table 13.4

**Indeks Pembangunan Manusia Menurut Kabupaten/Kota
di Provinsi Jawa Timur, 2018–2022**
*Human Development Index by Regency/Municipality in
Jawa Timur Province, 2018–2022*

| Kabupaten/Kota Regency/Municipality | 2018 | 2019 | 2020 | 2021 | 2022 |
|--|--------------|--------------|--------------|--------------|--------------|
| (1) | (3) | (4) | (5) | (6) | |
| Kabupaten/Regency | | | | | |
| Pacitan | 67,33 | 68,16 | 68,39 | 68,57 | 69,37 |
| Ponorogo | 69,91 | 70,56 | 70,81 | 71,06 | 71,87 |
| Trenggalek | 68,71 | 69,46 | 69,74 | 70,06 | 71,00 |
| Tulungagung | 71,99 | 72,62 | 73,00 | 73,15 | 74,06 |
| Blitar | 69,93 | 70,57 | 70,58 | 71,05 | 71,86 |
| Kediri | 71,07 | 71,85 | 72,05 | 72,56 | 73,46 |
| Malang | 69,40 | 70,35 | 70,36 | 70,60 | 71,38 |
| Lumajang | 64,83 | 65,33 | 65,46 | 66,07 | 66,95 |
| Jember | 65,96 | 66,69 | 67,11 | 67,32 | 67,97 |
| Banyuwangi | 70,06 | 70,60 | 70,62 | 71,38 | 71,94 |
| Bondowoso | 65,27 | 66,09 | 66,43 | 66,59 | 67,31 |
| Situbondo | 66,42 | 67,09 | 67,38 | 67,78 | 68,25 |
| Probolinggo | 64,85 | 65,60 | 66,07 | 66,26 | 66,96 |
| Pasuruan | 67,41 | 68,29 | 68,60 | 68,93 | 69,68 |
| Sidoarjo | 79,50 | 80,05 | 80,29 | 80,65 | 81,02 |
| Mojokerto | 72,64 | 73,53 | 73,83 | 74,15 | 74,89 |
| Jombang | 71,86 | 72,85 | 72,97 | 73,45 | 74,05 |
| Nganjuk | 71,23 | 71,71 | 71,72 | 71,97 | 72,93 |
| Madiun | 71,01 | 71,69 | 71,73 | 71,88 | 72,39 |
| Magetan | 72,91 | 73,49 | 73,92 | 74,15 | 74,85 |
| Ngawi | 69,91 | 70,41 | 70,54 | 71,04 | 71,75 |
| Bojonegoro | 67,85 | 68,75 | 69,04 | 69,59 | 70,12 |
| Tuban | 67,43 | 68,37 | 68,40 | 68,91 | 69,67 |
| Lamongan | 71,97 | 72,57 | 72,58 | 73,12 | 74,02 |
| Gresik | 75,28 | 76,10 | 76,11 | 76,50 | 77,16 |
| Bangkalan | 62,87 | 63,79 | 64,11 | 64,36 | 65,05 |
| Sampang | 61,00 | 61,94 | 62,70 | 62,80 | 63,39 |
| Pamekasan | 65,41 | 65,94 | 66,26 | 66,40 | 66,99 |
| Sumenep | 65,25 | 66,22 | 66,43 | 67,04 | 67,87 |
| Kota/Municipality | | | | | |
| Kediri | 77,58 | 78,08 | 78,23 | 78,60 | 79,59 |
| Blitar | 77,58 | 78,56 | 78,57 | 78,98 | 79,93 |
| Malang | 80,89 | 81,32 | 81,45 | 82,04 | 82,71 |
| Probolinggo | 72,53 | 73,27 | 73,27 | 73,66 | 74,56 |
| Pasuruan | 74,78 | 75,25 | 75,26 | 75,62 | 76,54 |
| Mojokerto | 77,14 | 77,96 | 78,04 | 78,43 | 79,32 |
| Madiun | 80,33 | 80,88 | 80,91 | 81,25 | 82,01 |
| Surabaya | 81,74 | 82,22 | 82,23 | 82,31 | 82,74 |
| Batu | 75,04 | 75,88 | 75,90 | 76,28 | 77,22 |
| Jawa Timur | 70,77 | 71,50 | 71,71 | 72,14 | 72,75 |

Sumber/Source: BPS, Seri Berita Resmi Statistik Indeks Pembangunan Manusia/BPS-Statistics Indonesia, Series of Press Releases of Human Development Index

Tabel
Table 13.5**PDRB Atas Dasar Harga Berlaku Menurut Lapangan
Usaha dan Kabupaten/Kota di Provinsi Jawa Timur (miliar
rupiah), 2018–2022**
**PDRB at Current Price by Business Field and Regency / City in
East Java Province, 2018–2022**

| Kabupaten/Kota Regency/Municipality | 2018 | 2019 | 2020 | 2021 | 2022 |
|--|---------------------|---------------------|---------------------|--------------------|------------|
| (1) | (3) | (4) | (5) | (6) | |
| Kabupaten/Regency | | | | | |
| Pacitan | 14 968,41 | 15 961,91 | 15 785,20 | 16 381,2 | ... |
| Ponorogo | 19 174,23 | 20 483,75 | 20 513,38 | 21 350,0 | ... |
| Trenggalek | 17 354,54 | 18 553,19 | 18 314,46 | 19 198,2 | ... |
| Tulungagung | 36 496,03 | 39 215,49 | 38 225,99 | 40 166,7 | ... |
| Blitar | 34 117,38 | 36 447,14 | 36 023,96 | 37 819,7 | ... |
| Kediri | 38 588,23 | 41 183,68 | 40 626,77 | 42 690,5 | ... |
| Malang | 96 827,58 | 103 744,11 | 102 027,83 | 107 036,4 | ... |
| Lumajang | 30 690,44 | 32 620,95 | 32 062,01 | 33 678,6 | ... |
| Jember | 72 012,10 | 77 225,71 | 76 039,98 | 81 068,8 | ... |
| Banyuwangi | 77 842,24 | 83 595,73 | 81 102,88 | 85 916,0 | ... |
| Bondowoso | 18 494,81 | 19 854,05 | 19 935,59 | 21 052,2 | ... |
| Situbondo | 18 857,95 | 20 210,14 | 20 041,85 | 21 200,9 | ... |
| Probolinggo | 32 012,21 | 34 013,66 | 33 721,07 | 35 605,5 | ... |
| Pasuruan | 135 866,00 | 145 875,79 | 145 592,02 | 157 150,7 | ... |
| Sidoarjo | 189 256,01 | 204 201,62 | 197 240,69 | 210 643,9 | ... |
| Mojokerto | 76 678,34 | 82 387,91 | 81 940,86 | 87 261,7 | ... |
| Jombang | 37 880,23 | 40 452,48 | 39 870,88 | 41 747,7 | ... |
| Nganjuk | 24 782,29 | 26 651,12 | 26 601,16 | 28 053,3 | ... |
| Madiun | 17 636,10 | 18 931,55 | 18 917,15 | 19 760,0 | ... |
| Magetan | 17 623,92 | 18 850,23 | 18 771,76 | 19 587,9 | ... |
| Ngawi | 19 140,13 | 20 432,65 | 20 270,97 | 20 814,5 | ... |
| Bojonegoro | 73 228,59 | 78 046,33 | 70 258,51 | 83 439,2 | ... |
| Tuban | 60 739,05 | 64 992,76 | 62 323,07 | 65 901,7 | ... |
| Lamongan | 37 224,24 | 39 725,48 | 39 169,59 | 41 042,9 | ... |
| Gresik | 130 229,39 | 138 893,60 | 134 268,56 | 144 435,3 | ... |
| Bangkalan | 23 846,66 | 24 664,21 | 23 290,01 | 24 664,6 | ... |
| Sampang | 19 105,38 | 19 788,73 | 19 842,57 | 20 591,3 | ... |
| Pamekasan | 15 912,85 | 17 028,50 | 16 793,85 | 17 659,2 | ... |
| Sumenep | 32 703,55 | 33 298,64 | 32 750,24 | 35 187,8 | ... |
| Kota/Municipality | | | | | |
| Kediri | 127 716,77 | 139 244,87 | 132 406,06 | 141 467,1 | ... |
| Blitar | 6 301,69 | 6 791,62 | 6 708,14 | 7 113,6 | ... |
| Malang | 67 696,35 | 72 764,21 | 72 163,19 | 76 617,3 | ... |
| Probolinggo | 10 521,39 | 11 349,18 | 11 074,50 | 11 699,9 | ... |
| Pasuruan | 7 707,01 | 8 287,82 | 8 047,23 | 8 491,1 | ... |
| Mojokerto | 6 333,23 | 6 801,70 | 6 588,06 | 6 935,6 | ... |
| Madiun | 13 128,89 | 14 107,34 | 13 769,29 | 14 699,8 | ... |
| Surabaya | 538 845,46 | 580 488,53 | 554 509,46 | 590 228,0 | ... |
| Batu | 15 640,89 | 16 924,99 | 15 916,80 | 16 841,1 | ... |
| Jawa Timur | 2 188 766,35 | 2 345 790,59 | 2 299 464,87 | 2 454 498,8 | ... |

Catatan/Note:

Sumber/Source: BPS Provinsi Jawa Timur / BPS- Statistics of Jawa Timur Province

Tabel 13.6
Table

PDRB Atas Dasar Harga Konstan Menurut Lapangan Usaha dan Kabupaten/Kota di Provinsi Jawa Timur (miliar rupiah), 2018–2022
PDRB at Constan Price by Business Field and Regency / City in East Java Province, 2018–2022

| Kabupaten/Kota Regency/Municipality | 2019 | 2020 | 2021 | 2021 | 2022 |
|--|---------------------|---------------------|---------------------|--------------------|------------|
| (1) | (3) | (4) | (5) | (6) | |
| Kabupaten/Regency | | | | | |
| Pacitan | 10 507,37 | 11 040,77 | 10 837,87 | 11 107,4 | ... |
| Ponorogo | 13 615,23 | 14 297,10 | 14 168,62 | 14 620,0 | ... |
| Trenggalek | 12 161,86 | 12 779,45 | 12 502,39 | 12 959,0 | ... |
| Tulungagung | 25 920,20 | 27 299,80 | 26 455,76 | 27 390,4 | ... |
| Blitar | 24 286,24 | 25 530,11 | 24 945,46 | 25 700,0 | ... |
| Kediri | 27 786,42 | 29 193,72 | 28 490,95 | 29 361,7 | ... |
| Malang | 64 819,04 | 68 379,67 | 66 545,47 | 68 619,1 | ... |
| Lumajang | 21 569,78 | 22 563,39 | 21 933,79 | 22 623,4 | ... |
| Jember | 51 370,52 | 54 200,04 | 52 586,56 | 54 688,7 | ... |
| Banyuwangi | 52 367,70 | 55 274,03 | 53 295,11 | 55 471,1 | ... |
| Bondowoso | 12 951,52 | 13 637,36 | 13 451,77 | 13 921,7 | ... |
| Situbondo | 12 897,92 | 13 599,57 | 13 282,84 | 13 715,8 | ... |
| Probolinggo | 22 374,57 | 23 395,25 | 22 898,24 | 23 664,4 | ... |
| Pasuruan | 99 489,36 | 105 289,18 | 103 152,80 | 107 630,3 | ... |
| Sidoarjo | 132 552,94 | 140 492,94 | 135 305,32 | 141 000,4 | ... |
| Mojokerto | 55 256,61 | 58 467,15 | 57 818,42 | 60 198,7 | ... |
| Jombang | 26 846,15 | 28 216,18 | 27 657,58 | 28 553,5 | ... |
| Nganjuk | 17 373,26 | 18 304,20 | 17 990,36 | 18 640,7 | ... |
| Madiun | 12 485,01 | 13 161,84 | 12 939,58 | 13 372,3 | ... |
| Magetan | 12 602,60 | 13 237,47 | 13 020,89 | 13 417,0 | ... |
| Ngawi | 13 052,30 | 13 710,89 | 13 479,74 | 13 823,5 | ... |
| Bojonegoro | 65 815,56 | 69 985,68 | 69 703,42 | 65 839,5 | ... |
| Tuban | 43 139,69 | 45 356,09 | 42 705,01 | 43 984,7 | ... |
| Lamongan | 26 279,77 | 27 706,16 | 26 972,65 | 27 896,5 | ... |
| Gresik | 96 131,61 | 101 346,55 | 97 616,60 | 101 318,7 | ... |
| Bangkalan | 18 361,44 | 18 550,80 | 17 514,62 | 17 152,8 | ... |
| Sampang | 13 740,97 | 13 994,78 | 13 953,74 | 13 984,6 | ... |
| Pamekasan | 10 872,94 | 11 407,36 | 11 117,62 | 11 496,2 | ... |
| Sumenep | 23 783,32 | 23 816,44 | 23 546,51 | 24 161,4 | ... |
| Kota/Municipality | | | | | |
| Kediri | 85 337,68 | 90 001,52 | 84 374,98 | 86 485,6 | ... |
| Blitar | 4 566,20 | 4 832,89 | 4 722,55 | 4 924,6 | ... |
| Malang | 49 500,83 | 52 334,75 | 51 154,53 | 53 309,7 | ... |
| Probolinggo | 7 871,38 | 8 338,77 | 8 035,27 | 8 361,1 | ... |
| Pasuruan | 5 650,49 | 5 964,66 | 5 706,60 | 5 914,6 | ... |
| Mojokerto | 4 718,94 | 4 985,68 | 4 801,46 | 4 976,5 | ... |
| Madiun | 10 051,29 | 10 623,07 | 10 262,44 | 10 748,1 | ... |
| Surabaya | 387 303,94 | 410 879,31 | 390 936,42 | 407 726,8 | ... |
| Batu | 11 065,99 | 11 786,65 | 11 025,81 | 11 471,4 | ... |
| Jawa Timur | 1 563 441,82 | 1 649 768,12 | 1 610 419,65 | 1 669 116,9 | ... |

Catatan/Note:

Sumber/Source: BPS Provinsi Jawa Timur / BPS- Statistics of Jawa Timur Province

ST 2023

SENSUS PERTANIAN

BerAKHLAK

Berorientasi Pelayanan Akuntabel Kompeten
Harmonis Loyal Adaptif Kolaboratif

DATA

MENCERDASKAN BANGSA

— *Enlighten The Nation* —



BADAN PUSAT STATISTIK
KABUPATEN JEMBER
BPS - STATISTICS OF JEMBER
Jl Cendrawasih No. 20 Jember
Telp. (0331) 487642 Fax. 427533
Website <http://jemberkab.bps.go.id>
Email bps3509@bps.go.id

