

Katalog : 1102001.3307

# KABUPATEN WONOSOBO DALAM ANGKA

*Wonosobo Regency in Figures*

# 2023



**BADAN PUSAT STATISTIK  
KABUPATEN WONOSOBO**  
*BPS-Statistics of Wonosobo Regency*

# KABUPATEN WONOSOBO DALAM ANGKA

*Wonosobo Regency in Figures*

# 2023



**KABUPATEN WONOSOBO DALAM ANGKA**  
***Wonosobo Regency in Figures***  
**2023**

**ISSN:** 0215-7012

**No. Publikasi/Publication Number:** 33070.2303

**Katalog /Catalog:** 1102001.3307

**Ukuran Buku/Book Size:** 14,8 cm x 21 cm

**Jumlah Halaman/Number of Pages :** lii + 474 hal/pages

**Naskah/Manuscript:**

BPS Kabupaten Wonosobo

*BPS-Statistics of Wonosobo Regency*

**Penyunting/Editor:**

BPS Kabupaten Wonosobo

*BPS-Statistics of Wonosobo Regency*

**Desain Kover/Cover Design:**

BPS Kabupaten Wonosobo

*BPS-Statistics of Wonosobo Regency*

**Ilustrasi Kover/Cover Illustration:**

Kesenian Bundengan

**Diterbitkan oleh/Published by:**

©BPS Kabupaten Wonosobo/*BPS-Statistics of Wonosobo Regency*

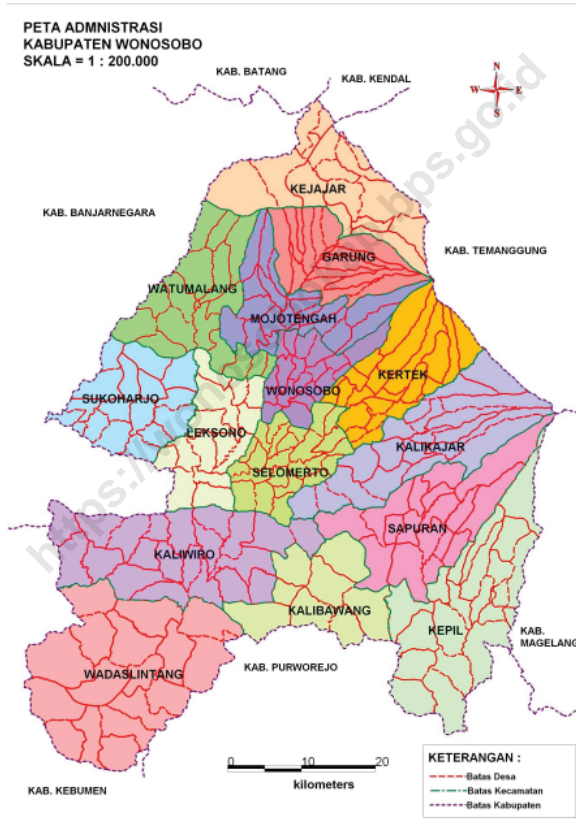
**Dicetak oleh/Printed by:**

BPS Kabupaten Wonosobo/*BPS-Statistics of Wonosobo Regency*

Dilarang mengumumkan, mendistribusikan, mengomunikasikan, dan/atau menggandakan sebagian atau seluruh isi buku ini untuk tujuan komersil tanpa izin tertulis dari Badan Pusat Statistik.

*Prohibited to announce, distribute, communicate, and/or copy part or all of this book for commercial purpose without permission from BPS-Statistics Indonesia.*

# PETA WILAYAH KABUPATEN WONOSOBO MAP OF WONOSOBO REGENCY







**KEPALA BPS KABUPATEN WONOSOBO**  
**CHIEF STATISTICIAN OF WONOSOBO REGENCY**



**Ir. TRI WAHYU JOKO PRATOMO, MMSI**





## KATA PENGANTAR

Kabupaten Wonosobo Dalam Angka 2023 merupakan seri publikasi tahunan BPS Kabupaten Wonosobo yang menyajikan beragam jenis data yang bersumber dari BPS Kabupaten Wonosobo dan institusi lain. Publikasi ini memuat gambaran umum tentang keadaan geografi dan iklim, pemerintahan, serta perkembangan kondisi sosial-demografi dan perekonomian di Kabupaten Wonosobo.

Beberapa tabel tertentu menyajikan data pada tingkat kecamatan dan provinsi untuk melihat keterbandingan antar wilayah kecamatan dan antar kabupaten kota. Untuk memudahkan pemahaman dan pemanfaatan data, disertakan juga penjelasan teknis dan ulasan dari setiap jenis statistik yang ditampilkan. Untuk mempermudah akses terhadap data Kabupaten Wonosobo Dalam Angka, Seri Publikasi Kabupaten Wonosobo Dalam Angka bisa di baca di website BPS Kabupaten Wonosobo (<https://wonosobokab.bps.go.id>)

Publikasi ini dapat terwujud berkat kerja sama dan bantuan dari berbagai pihak baik instansi pemerintah maupun swasta. Kepada semua pihak yang telah memberikan kontribusi, disampaikan penghargaan dan terima kasih. Mudah-mudahan statistik yang disajikan memberi manfaat bagi banyak pihak untuk berbagai keperluan.

Seiring dengan meningkatnya kebutuhan konsumen data, publikasi Kabupaten Wonosobo Dalam Angka akan terus mengalami penyempurnaan baik struktur maupun muatannya. Walaupun publikasi ini telah disiapkan sebaik-baiknya, namun disadari masih ada kekurangan dan kesalahan yang terjadi. Diharapkan tanggapan dan saran dari para pengguna publikasi ini untuk perbaikan edisi yang akan datang.

Wonosobo, 23 Februari 2023  
Kepala Badan Pusat Statistik  
Kabupaten Wonosobo

**Ir. TRI WAHYU JOKO PRATOMO, MMSI**



## PREFACE

*Wonosobo Regency in Figures 2023 is an annual publication series of BPS Wonosobo Regency which presents various types of data sourced from BPS Wonosobo Regency and other institutions. This publication contains an overview of the geography and climate, governance, as well as developments in socio-demographic and economic conditions in Wonosobo Regency.*

*Certain tables present data at the sub-district and provincial levels in order to see the comparison between sub-districts and between regencies and cities. In order to facilitate understanding and use of the data, a technical explanation and an overview of each type of statistics are also included. To facilitate access to data for Wonosobo Regency in Numbers, the Wonosobo Regency Publication Series in Numbers can be read on the BPS Wonosobo Regency website (<https://wonosobokab.bps.go.id>)*

*This publication was made possible by the cooperation and assistance of various parties, both government and private agencies. To all parties who have contributed, appreciation and gratitude are conveyed. Hopefully the statistics presented will benefit many parties for various purposes.*

*In line with the increasing need for data consumers, the publication of Wonosobo Regency in Figures will continue to experience improvements in both its structure and content. Although this publication has been well prepared, it is realized that there are still deficiencies and errors that occur. It is expected that the users of this publication will respond and suggest for improvements to future editions.*

Wonosobo, 23 February 2023  
Chief Statistician of  
Wonosobo Regency

**Ir. TRI WAHYU JOKO PRATOMO, MMSI**



## DAFTAR ISI / CONTENTS

|  | Halaman<br><i>Page</i> |
|--|------------------------|
| Kata Pengantar/ <i>Preface</i> .....   | vii                    |
| Daftar Isi/ <i>Contents</i> .....  | ix                     |
| Daftar Tabel/ <i>List of Tables</i> .....  | xi                     |
| Daftar Gambar/ <i>List of Figures</i> .....  | xliii                  |
| Daftar Singkatan/ <i>List of Abbreviations</i> .....   | xlix                   |
| Statistik Kunci/ <i>Key Statistics</i> .....   | li                     |
| 1. Geografi dan Iklim/ <i>Geography and Climate</i> .....  | 1                      |
| 2. Pemerintahan/ <i>Government</i> .....   | 25                     |
| 3. Penduduk dan Ketenagakerjaan/ <i>Population and Employment</i> .....  | 101                    |
| 4. Sosial dan Kesejahteraan Rakyat/ <i>Social and Welfare</i> .....  | 127                    |
| 5. Pertanian, Kehutanan, Peternakan, dan Perikanan/ <i>Agriculture, Forestry, Livestock, and Fishery</i> ..... | 279                    |
| 6. Industri, Pertambangan, dan Energi/ <i>Industry, Mining, and Energy</i> .....                               | 321                    |
| 7. Pariwisata/ <i>Tourism</i> .....  | 335                    |
| 8. Transportasi dan Komunikasi/ <i>Transportation and Communication</i> .....                                  | 355                    |
| 9. Perbankan, Koperasi, dan Harga-harga/ <i>Banking, Cooperative, dan Prices</i> .....                         | 381                    |
| 10. Pengeluaran Penduduk/ <i>Population Expenditure</i> .....  | 393                    |
| 11. Perdagangan/ <i>Trade</i> .....  | 407                    |
| 12. Sistem Neraca Regional/ <i>System of Regional Accounts</i> .....   | 429                    |
| 13. Perbandingan Antar Kabupaten/Kota/ <i>Regency/Municipal Comparison</i> .....                               | 451                    |



## DAFTAR TABEL/LIST OF TABLES

Halaman  
Page

|            |  |    |
|------------|--|----|
| <b>1.</b>  | <b>GEOGRAFI DAN IKLIM/GEOGRAPHY AND CLIMATE</b>  |    |
| <b>1.1</b> | <b>KEADAAN GEOGRAFI</b>  |    |
|            | <b>GEOGRAPHY CONDITION</b>   |    |
| 1.1.1      | Luas Daerah dan Jumlah Pulau Menurut Kecamatan di Kabupaten Wonosobo, 2022<br><i>Total Area and Number of Islands by Subdistrict in Wonosobo Regency, 2022</i> .....                                 | 9  |
| 1.1.2      | Tinggi Wilayah dan Jarak ke Ibukota Kabupaten Menurut Kecamatan di Kabupaten Wonosobo, 2022<br><i>Altitude and Distance to the Capital of Regency by Subdistrict in Wonosobo Regency, 2022</i> ..... | 11 |
| <b>1.2</b> | <b>KEADAAN IKLIM</b>   |    |
|            | <b>CLIMATE CONDITION</b>   |    |
| 1.2.1      | Pengamatan Unsur Iklim Menurut Bulan di Stasiun Geofisika Banjarnegara, 2022<br><i>Observation of Climate Elements By Months at Banjarnegara Geophysical Station, 2022</i> .....                     | 12 |
| 1.2.2      | Banyaknya Hari Hujan Menurut Bulan dan Kecamatan di Kabupaten Wonosobo, 2022<br><i>Number of Rainy Days by Month and Subdistrict in Wonosobo Regency, 2022</i> .....                                 | 15 |
| 1.2.3      | Banyaknya Curah Hujan Menurut Bulan dan Kecamatan di Kabupaten Wonosobo, 2022<br><i>Number of Rainfall by Month and Subdistrict in Wonosobo Regency, 2022</i> .....                                  | 17 |
| 1.2.4      | Rata-rata Curah Hujan Menurut Bulan dan Kecamatan di Kabupaten Wonosobo, 2022<br><i>Average of Rainfall by Month and Subdistrict in Wonosobo Regency, 2022</i> .....                                 | 19 |
| 1.2.5      | Banyaknya Hari Hujan Menurut Kecamatan di Kabupaten Wonosobo, 2016-2022  |    |

|            |   |    |
|------------|---|----|
|            | <i>Number of Rainy Days by Subdistrict in Wonosobo Regency, 2016-2022</i> .....   | 21 |
| 1.2.6      | Banyaknya Curah Hujan Menurut Kecamatan di Kabupaten Wonosobo, 2016-2022<br><i>Number of Rainfalls by Subdistrict in Wonosobo Regency, 2016-2022</i> .....  | 22 |
| 1.2.7      | Rata-rata Hari Hujan Menurut Kecamatan di Kabupaten Wonosobo, 2016-2022<br><i>Average of Rainy Days by Subdistrict in Wonosobo Regency, 2016-2022</i> .....   | 23 |
| <b>2.</b>  | <b>PEMERINTAHAN/GOVERNMENT</b>  |    |
| <b>2.1</b> | <b>WILAYAH ADMINISTRATIF</b><br><b>ADMINISTRATIVE AREA</b>  |    |
| 2.1.1      | Jumlah Desa <sup>1</sup> /Kelurahan Menurut Kecamatan di Kabupaten Wonosobo, 2018–2022<br><i>Number of Villages<sup>1</sup>/Kelurahan by Subdistrict in Wonosobo Regency, 2018–2022</i> .....   | 33 |
| 2.1.2      | Jumlah Desa dan Kelurahan Menurut Kecamatan di Kabupaten Wonosobo, 2022<br><i>Number of Villages and Kelurahan by Subdistrict in Wonosobo Regency, 2022</i> .....   | 34 |
| 2.1.3      | Jumlah Rukun Tetangga (RT), Rukun Warga (RW) dan Dusun Menurut Kecamatan di Kabupaten Wonosobo, 2022<br><i>Number of Neighborhood Association, Citizens Association and Dusun by Subdistrict in Wonosobo Regency, 2022</i> .....                | 35 |
| <b>2.2</b> | <b>DEWAN PERWAKILAN RAKYAT DAERAH</b><br><b>REGIONAL HOUSE OF REPRESENTATIVE</b>  |    |
| 2.2.1      | Jumlah Anggota Dewan Perwakilan Rakyat Daerah Menurut Partai Politik dan Jenis Kelamin di Kabupaten Wonosobo, 2022<br><i>Number of Regional House of Representatives's Members by Political Parties and Sex in Wonosobo Regency, 2022</i> ..... | 36 |
| 2.2.2      | Banyaknya Produk DPRD Kabupaten Wonosobo Menurut Jumlah Surat Keputusan dan Peraturan Daerah yang Ditetapkan, 2000-2021<br><i>Number of Parliament Wonosobo Products by Total Decree and Regional Regulations Defined, 2000-2021</i> .....      | 37 |

|        | Halaman<br>Page  |    |
|--------|--|----|
| 2.2.3  | Produk dan Kegiatan DPRD Kabupaten Wonosobo, 2012-2021<br><i>Wonosobo Regency DPRD Products and Activities, 2012-2021</i> .....  | 38 |
| 2.2.4  | Jumlah Pemilih Terdaftar Pada Pemilihan Bupati dan Wakil Bupati Menurut Kecamatan dan Jenis Kelamin di Kabupaten Wonosobo, 2020<br><i>Number of Registered Voters at Regent and Vice Regent Elections by Subdistrict and Sex in Wonosobo Regency, 2020</i> .....   | 40 |
| 2.2.5  | Jumlah Pemilih Terdaftar Yang Menggunakan Hak Pilih Pada Pemilihan Bupati dan Wakil Bupati Menurut Kecamatan dan Jenis Kelamin di Kabupaten Wonosobo, 2020<br><i>Number of Registered Voters Who Use Voting Rights At Regent and Vice Regent Election by Subdistrict and Sex in Wonosobo Regency, 2020</i> ..... | 41 |
| 2.2.6  | Jumlah Pemilih Tambahan Yang Menggunakan Hak Pilih Pada Pemilihan Bupati dan Wakil Bupati Menurut Kecamatan dan Jenis Kelamin di Kabupaten Wonosobo, 2020<br><i>Number of Additional Voters Who Use Voting Rights At Regent and Vice Regent Election by Subdistrict and Sex in Wonosobo Regency, 2020</i> .....  | 42 |
| 2.2.7  | Jumlah Tempat Pemungutan Suara dan Pemilih Yang Terdaftar Pada Pemilihan Bupati dan Wakil Bupati Menurut Kecamatan di Kabupaten Wonosobo, 2020<br><i>Number of Polling Stations and Registered Voters at Regent and Vice Regent Election by Subdistrict in Wonosobo Regency, 2020</i> .....                      | 43 |
| 2.2.8  | Jumlah Perolehan Suara Sah Pada Pemilihan Bupati dan Wakil Bupati Menurut Kecamatan dan Pasangan Calon di Kabupaten Wonosobo, 2020<br><i>Number of Legitimate Votes At Regent and Vice Regent Election by Subdistrict and Candidate Pairs in Wonosobo Regency, 2020</i> .....                                    | 44 |
| 2.2.9  | Jumlah Surat Suara yang Terpakai pada Pemilihan Bupati dan Wakil Bupati Menurut Kecamatan di Kabupaten Wonosobo, 2020<br><i>Number of Ballots Used in Regent and Vice Regent Election by Subdistrict in Wonosobo Regency, 2020</i> .....   | 45 |
| 2.2.10 | Jumlah Pemilih Terdaftar Pada Pemilihan Dewan Perwakilan Rakyat Menurut Kecamatan dan Jenis Kelamin di Kabupaten Wonosobo, 2019  |    |



|        | Halaman<br>Page   |
|--------|---|
|        | <i>Number of Registered Voters in the House of Representatives Election by Subdistrict and Sex in Wonosobo Regency, 2019</i> ..... 46   |
| 2.2.11 | Jumlah Pemilih Terdaftar Yang Menggunakan Hak Pilih Pada Pemilihan Dewan Perwakilan Rakyat Menurut Kecamatan dan Jenis Kelamin di Kabupaten Wonosobo, 2019<br><i>Number of Registered Voters Who Use Voting Rights in the House of Representatives Election by Subdistrict and Sex in Wonosobo Regency, 2019</i> ..... 47 |
| 2.2.12 | Jumlah Tempat Pemungutan Suara dan Pemilih Yang Terdaftar Pada Pemilihan Dewan Perwakilan Rakyat Menurut Kecamatan di Kabupaten Wonosobo, 2019<br><i>Number of Polling Stations and Registered Voters in the House of Representatives Election by Subdistrict in Wonosobo Regency, 2019</i> ... 48                        |
| 2.2.13 | Jumlah Perolehan Suara Sah Pada Pemilihan Dewan Perwakilan Rakyat Menurut Kecamatan di Kabupaten Wonosobo, 2019<br><i>Number of Legitimate Votes in the House of Representatives Election by Subdistrict in Wonosobo Regency, 2019</i> ..... 49   |
| 2.2.14 | Jumlah Surat Suara yang Terpakai pada Pemilihan Dewan Perwakilan Rakyat Menurut Kecamatan di Kabupaten Wonosobo, 2019<br><i>Number of Ballots Used in the House of Representatives Election by Subdistrict in Wonosobo Regency, 2019</i> ..... 50   |
| 2.2.15 | Jumlah Pemilih Terdaftar pada Pemilihan Presiden dan Wakil Presiden Menurut Kecamatan dan Jenis Kelamin di Kabupaten Wonosobo, 2019<br><i>Number of Registered Voters in President and Vice President Elections by Subdistrict and Sex in Wonosobo Regency, 2019</i> ..... 51   |
| 2.2.16 | Jumlah Pemilih Terdaftar Yang Menggunakan Hak Pilih pada Pemilihan Presiden dan Wakil Presiden Menurut Kecamatan dan Jenis Kelamin di Kabupaten Wonosobo, 2019<br><i>Number of Registered Voters Using Voting Rights in President and Vice President Elections by District and Sex in Wonosobo Regency, 2019</i> ..... 52 |
| 2.2.17 | Jumlah Tempat Pemungutan Suara dan Pemilih Terdaftar pada Pemilihan Presiden dan Wakil Presiden Menurut Kecamatan di Kabupaten Wonosobo, 2019   |

|        |  |    |
|--------|--|----|
|        | <i>Number of Polling Stations and Registered Voters in President and Vice President Elections by Subdistrict in Wonosobo Regency, 2019.....</i>  | 53 |
| 2.2.18 | Jumlah Perolehan Suara Sah Pada Pemilihan Presiden dan Wakil Presiden Menurut Kecamatan dan Pasangan Calon di Kabupaten Wonosobo, 2019<br><i>Number of Legitimate Votes in President and Vice President by Subdistrict and Candidate Pairs in Wonosobo Regency, 2019.....</i>  | 54 |
| 2.2.19 | Jumlah Surat Suara yang Terpakai pada Pemilihan Presiden dan Wakil Presiden Menurut Kecamatan di Kabupaten Wonosobo, 2019<br><i>Number of Ballots Used in Presidential and Vice Presidential Elections by Subdistricts in Wonosobo Regency, 2019 .....</i>   | 55 |
| 2.2.20 | Jumlah Pemilih Terdaftar pada Pemilihan Gubernur dan Wakil Gubernur Menurut Kecamatan dan Jenis Kelamin di Kabupaten Wonosobo, 2018<br><i>Number of Registered Voters in Governor and Vice Governor Elections by Subdistrict and Sex in Wonosobo Regency, 2018.....</i>  | 56 |
| 2.2.21 | Jumlah Pemilih Terdaftar Yang Menggunakan Hak Pilih pada Pemilihan Gubernur dan Wakil Gubernur Menurut Kecamatan dan Jenis Kelamin di Kabupaten Wonosobo, 2018<br><i>Number of Registered Voters Using Voting Rights in Governor and Vice Governor Elections by District and Sex in Wonosobo Regency, 2018 .....</i> | 57 |
| 2.2.22 | Jumlah Tempat Pemungutan Suara dan Pemilih Terdaftar pada Pemilihan Gubernur dan Wakil Gubernur Menurut Kecamatan di Kabupaten Wonosobo, 2018<br><i>Number of Polling Stations and Registered Voters in Governor and Vice Governor Elections by Subdistrict in Wonosobo Regency, 2018 ....</i>                       | 58 |
| 2.2.23 | Jumlah Perolehan Suara Sah Pada Pemilihan Gubernur dan Wakil Gubernur Menurut Kecamatan dan Pasangan Calon di Kabupaten Wonosobo, 2018<br><i>Number of Legitimate Votes in Governor and Vice Governor Elections by Subdistrict and Candidate Pairs in Wonosobo Regency, 2018 .....</i>                               | 59 |
| 2.2.24 | Jumlah Surat Suara yang Terpakai pada Pemilu Gubernur dan Wakil Gubernur Menurut Kecamatan di Kabupaten Wonosobo, 2018   |    |

|            |   |    |
|------------|---|----|
|            | <i>Number of Ballots Used in Governor and Vice Governor Elections by Subdistricts in Wonosobo Regency, 2018.....</i>  | 60 |
| <b>2.3</b> | <b>SUMBER DAYA MANUSIA</b>  |    |
|            | <b>HUMAN RESOURCES</b>  |    |
| 2.3.1      | Jumlah Pegawai Negeri Sipil Menurut Jabatan dan Jenis Kelamin di Kabupaten Wonosobo, Desember 2021 dan Desember 2022<br><i>Number of Civil Servants by Occupation and Sex in Wonosobo Regency, December 2021 and December 2022 .....</i>  | 61 |
| 2.3.2      | Jumlah Pegawai Pemerintah dengan Perjanjian Kerja Menurut Jabatan dan Jenis Kelamin di Kabupaten Wonosobo, Desember 2021 dan Desember 2022<br><i>Number of Government Employees under Work Agreement by Occupation and Sex in Wonosobo Regency, December 2021 and December 2022 .....</i>                   | 63 |
| 2.3.3      | Jumlah Pegawai Negeri Sipil Menurut Tingkat Pendidikan dan Jenis Kelamin di Kabupaten Wonosobo, Desember 2021 dan Desember 2022<br><i>Number of Civil Servants by Educational Level and Sex in Wonosobo Regency, December 2021 and December 2022 .....</i>  | 65 |
| 2.3.4      | Jumlah Pegawai Pemerintah dengan Perjanjian Kerja Menurut Tingkat Pendidikan dan Jenis Kelamin di Kabupaten Wonosobo, Desember 2021 dan Desember 2022<br><i>Number of Government Employees under Work Agreement by Educational Level and Sex in Wonosobo Regency, December 2021 and December 2022 .....</i> | 67 |
| 2.3.5      | Jumlah Pegawai Negeri Sipil Menurut Tingkat Kepangkatan dan Jenis Kelamin di Kabupaten Wonosobo, Desember 2021 dan Desember 2022<br><i>Number of Civil Servants by Hierarchy and Sex in Wonosobo Regency, December 2021 and December 2022 .....</i>   | 69 |
| 2.3.6      | Jumlah Pegawai Pemerintah dengan Perjanjian Kerja Menurut Tingkat Kepangkatan dan Jenis Kelamin di Kabupaten Wonosobo, Desember 2021 dan Desember 2022<br><i>Number of Government Employees under Work Agreement by Hierarchy and Sex in Wonosobo Regency, December 2021 and December 2022 .....</i>        | 71 |

|        |  |    |
|--------|--|----|
| 2.3.7  | Jumlah Pegawai Negeri Sipil Kabupaten Menurut Jabatan Fungsional dan Jenis Kelamin di Kabupaten Wonosobo, Desember 2021 dan Desember 2022<br><i>Number of Regency Civil Servants by Functional and Sex in Wonosobo Regency, December 2021 and December 2022 .....</i>                                | 73 |
| 2.3.8  | Jumlah Pegawai Pemerintah dengan Perjanjian Kerja Menurut Jabatan Fungsional dan Jenis Kelamin di Kabupaten Wonosobo, Desember 2021 dan Desember 2022<br><i>Number of Government Employees under Work Agreement by Functional and Sex in Wonosobo Regency, December 2021 and December 2022 .....</i> | 80 |
| 2.3.9  | Jumlah Pegawai Negeri Sipil Kabupaten Menurut Instansi dan Jenis Kelamin di Kabupaten Wonosobo, Desember 2021 dan Desember 2022<br><i>Number of Regency Civil Servants by Service and Sex in Wonosobo, December 2021 and December 2022 .....</i>   | 82 |
| 2.3.10 | Jumlah Pegawai Pemerintah dengan Perjanjian Kerja Menurut Instansi dan Jenis Kelamin di Kabupaten Wonosobo, Desember 2021 dan Desember 2022<br><i>Number of Government Employees under Work Agreement by Service and Sex in Wonosobo, December 2021 and December 2022 ...</i>                        | 88 |
| 2.3.11 | Jumlah Pegawai Negeri Sipil Kabupaten Menurut Agama dan Jenis Kelamin di Kabupaten Wonosobo, Desember 2021 dan Desember 2022<br><i>Number of Regency Civil Servants by Religion and Sex in Wonosobo Regency, December 2021 and December 2022 .....</i>   | 90 |
| 2.3.12 | Jumlah Pegawai Pemerintah dengan Perjanjian Kerja Menurut Agama dan Jenis Kelamin di Kabupaten Wonosobo, Desember 2021 dan Desember 2022<br><i>Number of Government Employees under Work Agreement by Religion and Sex in Wonosobo Regency, December 2021 and December 2022 .....</i>                | 92 |
| 2.3.13 | Jumlah Pegawai Negeri Sipil Kabupaten Menurut Eselon dan Jenis Kelamin di Kabupaten Wonosobo, Desember 2021 dan Desember 2022  |    |

|            |   |     |
|------------|---|-----|
|            | <i>Number of Regency Civil Servants by Echelon and Sex in Wonosobo Regency, December 2021 and December 2022 .....</i>   | 94  |
| <b>2.4</b> | <b>KEUANGAN PEMERINTAH</b>  |     |
|            | <b>GOVERNMENT FINANCE</b>   |     |
| 2.4.1      | Realisasi Pendapatan Pemerintah Kabupaten Wonosobo Menurut Jenis Pendapatan (ribu rupiah), 2018–2021<br><i>Actual Wonosobo Regency Government Revenues by Kind of Revenues (thousand rupiahs), 2018–2021 .....</i>  | 96  |
| 2.4.2      | Realisasi Belanja Pemerintah Kabupaten Wonosobo Menurut Jenis Belanja (ribu rupiah), 2018–2021<br><i>Actual Wonosobo Regency Government Expenditures by Kind of Expenditures (thousand rupiahs), 2018–2021 .....</i>  | 98  |
| <b>3.</b>  | <b>PENDUDUK DAN KETENAGAKERJAAN/</b>  |     |
|            | <b>POPULATION AND EMPLOYMENT</b>  |     |
| <b>3.1</b> | <b>PENDUDUK</b>   |     |
|            | <b>POPULATION</b>   |     |
| 3.1.1      | Penduduk, Laju Pertumbuhan Penduduk, Distribusi Persentase Penduduk, Kepadatan Penduduk, Rasio Jenis Kelamin Penduduk Menurut Kecamatan di Kabupaten Wonosobo, 2022<br><i>Population, Population Growth Rate, Percentage Distribution of Population, Population Density, and Population Sex Ratio by Subdistrict in Wonosobo Regency, 2022.....</i> | 111 |
| 3.1.2      | Jumlah Penduduk Menurut Kelompok Umur dan Jenis Kelamin di Kabupaten Wonosobo, 2022<br><i>Population by Age Groups and Sex in Wonosobo Regency, 2022 .....</i>  | 114 |
| <b>3.2</b> | <b>KETENAGAKERJAAN</b>  |     |
|            | <b>EMPLOYMENT</b>   |     |
| 3.2.1      | Jumlah Penduduk Berumur 15 Tahun Keatas Menurut Jenis Kegiatan Selama Seminggu yang Lalu dan Jenis Kelamin di Kabupaten Wonosobo, 2022<br><i>Population Aged 15 Years and Over by Type of Activity During The Previous Week and Sex in Wonosobo Regency, 2022 .....</i>   | 115 |



|       |   |     |
|-------|---|-----|
| 3.2.2 | Penduduk Berumur 15 Tahun ke Atas Menurut Pendidikan Tertinggi yang Ditamatkan dan Jenis Kegiatan Selama Seminggu yang Lalu di Kabupaten Wonosobo, 2022<br><i>Population 15 Years of Age and Over by Educational Attainment and Type of Activity During the Previous Week in Wonosobo Regency, 2022</i> ..... | 116 |
| 3.2.3 | Penduduk Berumur 15 Tahun Ke Atas yang Bekerja Selama Seminggu yang Lalu Menurut Lapangan Usaha dan Jenis Kelamin di Kabupaten Wonosobo, 2021<br><i>Population 15 Years of Age and Over who Worked During The Previous Week by Industry and Sex in Wonosobo Regency, 2021</i> .....                           | 118 |
| 3.2.4 | Penduduk Berumur 15 Tahun Ke Atas yang Bekerja Selama Seminggu yang Lalu Menurut Status Pekerjaan Utama dan Jenis Kelamin di Kabupaten Wonosobo, 2022<br><i>Population 15 Years of Age and Over who Worked During The Previous Week by Main Employment Status and Sex in Wonosobo Regency, 2022</i> .....     | 119 |
| 3.2.5 | Jumlah Pencari Kerja Menurut Kecamatan dan Jenis Kelamin di Kabupaten Wonosobo, 2021 dan 2022<br><i>Number of Job Seekers by Subdistricts and Sex in Wonosobo Regency, 2021 and 2022</i> .....  | 120 |
| 3.2.6 | Jumlah Pencari Kerja Menurut Tingkat Pendidikan di Kabupaten Wonosobo, 2022<br><i>Number of Job Seekers by Education Level in Wonosobo Regency, 2022</i> .....  | 121 |
| 3.2.7 | Jumlah Pencari Kerja dan Penempatan Menurut Negara Tujuan di Kabupaten Wonosobo, 2021 dan 2022<br><i>Number of Job Seekers and Placement by Country of Destination in Wonosobo Regency, 2021 and 2022</i> .....   | 122 |
| 3.2.8 | Jumlah Tenaga Kerja Indonesia Antar Negara (TKI-AKAN) Menurut Kecamatan di Kabupaten Wonosobo, 2018-2022<br><i>Number of Indonesian Workers Between Countries (TKI-AKAN) by Subdistrict in Wonosobo Regency, 2018-2022</i> .....  | 123 |
| 3.2.9 | Jumlah Pencari Kerja Antar Kerja Antar Daerah (AKAD) Menurut Kecamatan dan Jenis Kelamin di Kabupaten Wonosobo, 2021 dan 2022   |     |

|            |  |     |
|------------|--|-----|
|            | <i>Number of Inter-Regional Job Seekers (AKAD) by Subdistrict and Sex in Wonosobo Regency, 2021 and 2022 .....</i>   | 124 |
| 3.2.10     | Jumlah Pencari Kerja dan Penempatan Kerja Menurut Pendidikan Tertinggi yang Ditamatkan dan Jenis Kelamin di Kabupaten Wonosobo, 2022<br><i>Number of Job Seeker and Manpower Placement by Educational and Sex in Wonosobo Regency, 2022 .....</i>  | 125 |
| <b>4.</b>  | <b>SOSIAL DAN KESEJAHTERAAN RAKYAT/SOCIAL AND WELFARE</b>  |     |
| <b>4.1</b> | <b>PENDIDIKAN</b>  |     |
|            | <b>EDUCATION</b>   |     |
| 4.1.1      | Jumlah Sekolah, Guru, dan Murid Taman Kanak-Kanak (TK) di Bawah Kementerian Pendidikan, Kebudayaan, Riset, dan Teknologi Menurut Kecamatan di Kabupaten Wonosobo, 2021/2022 dan 2022/2023<br><i>Number of Schools, Teachers, and Pupils in Kindergarten Under The Ministry of Education, Culture, Research, and Technology by Subdistrict in Wonosobo Regency, 2021/2022 and 2022/2023 .....</i> | 137 |
| 4.1.2      | Jumlah Sekolah, Guru, dan Murid Raudatul Athfal (RA) di Bawah Kementerian Agama Menurut Kecamatan di Kabupaten Wonosobo, 2021/2022 dan 2022/2023<br><i>Number of Schools, Teachers, and Pupils in Raudatul Athfal (RA) Under The Ministry of Religious Affairs by Subdistrict in Wonosobo Regency, 2021/2022 and 2022/2023 .....</i>   | 140 |
| 4.1.3      | Jumlah Sekolah, Guru, dan Murid Sekolah Dasar (SD) di Bawah Kementerian Pendidikan, Kebudayaan, Riset, dan Teknologi Menurut Kecamatan di Kabupaten Wonosobo, 2021/2022 dan 2022/2023<br><i>Number of Schools, Teachers, and Pupils in Primary Schools Under The Ministry of Education, Culture, Research, and Technology by Subdistrict in Wonosobo Regency, 2021/2022 and 2022/2023 .....</i>  | 141 |
| 4.1.4      | Jumlah Sekolah, Guru, dan Murid Madrasah Ibtidaiyah (MI) di Bawah Kementerian Agama Menurut Kecamatan di Kabupaten Wonosobo, 2021/2022 dan 2022/2023<br><i>Number of Schools, Teachers, and Pupils in Madrasah Ibtidaiyah (MI) Under The Ministry of Religious Affairs by Subdistrict in Wonosobo Regency, 2021/2022 and 2022/2023 .....</i>   | 144 |

|        |  |     |
|--------|--|-----|
| 4.1.5  | <p>Jumlah Sekolah, Guru, dan Murid Sekolah Menengah Pertama (SMP) di Bawah Kementerian Pendidikan, Kebudayaan, Riset, dan Teknologi Menurut Kecamatan di Kabupaten Wonosobo, 2021/2022 dan 2022/2023<br/><i>Number of Schools, Teachers, and Pupils in Lower Secondary Schools Under The Ministry of Education, Culture, Research, and Technology by Subdistrict in Wonosobo Regency, 2021/2022 and 2022/2023</i> .....</p>  | 147 |
| 4.1.6  | <p>Jumlah Sekolah, Guru, dan Murid Madrasah Tsanawiyah (MTs) di Bawah Kementerian Agama Menurut Kecamatan di Kabupaten Wonosobo, 2021/2022 dan 2022/2023<br/><i>Number of Schools, Teachers, and Pupils in Madrasah Tsanawiyah (MTs) Under The Ministry of Religious Affairs by Subdistrict in Wonosobo Regency, 2021/2022 and 2022/2023</i> .....</p>   | 150 |
| 4.1.7  | <p>Jumlah Sekolah, Guru, dan Murid Sekolah Menengah Atas (SMA) di Bawah Kementerian Pendidikan, Kebudayaan, Riset, dan Teknologi Menurut Kecamatan di Kabupaten Wonosobo, 2021/2022 dan 2022/2023<br/><i>Number of Schools, Teachers, and Pupils in Upper Secondary Schools Under The Ministry of Education, Culture, Research, and Technology by Subdistrict in Wonosobo Regency, 2021/2022 and 2022/2023</i> .....</p>     | 153 |
| 4.1.8  | <p>Jumlah Sekolah, Guru, dan Murid Sekolah Menengah Kejuruan (SMK) di Bawah Kementerian Pendidikan, Kebudayaan, Riset, dan Teknologi Menurut Kecamatan di Kabupaten Wonosobo, 2021/2022 dan 2022/2023<br/><i>Number of Schools, Teachers, and Pupils in Vocational High Schools Under The Ministry of Education, Culture, Research, and Technology by Subdistrict in Wonosobo Regency, 2021/2022 and 2022/2023</i> .....</p> | 156 |
| 4.1.9  | <p>Jumlah Sekolah, Guru, dan Murid Madrasah Aliyah (MA) di Bawah Kementerian Agama Menurut Kecamatan di Kabupaten Wonosobo, 2021/2022 dan 2022/2023<br/><i>Number of Schools, Teachers, and Pupils in Madrasah Aliyah (MA) Under The Ministry of Religious Affairs by Subdistrict in Wonosobo Regency, 2021/2022 and 2022/2023</i> .....</p>   | 159 |
| 4.1.10 | <p>Jumlah Desa<sup>1</sup>/Kelurahan yang Memiliki Fasilitas Sekolah Menurut Kecamatan dan Tingkat Pendidikan di Kabupaten Wonosobo, 2019–2021</p>   |     |

|        |  |     |
|--------|--|-----|
|        | <i>Number of Villages'/Kelurahan Having Educational Facilities by Subdistrict and Educational Level in Wonosobo Regency, 2019–2021.</i>  | 162 |
| 4.1.11 | Banyaknya Murid Baru, Lulus, Mengulang, dan Putus Sekolah di Taman Kanak-Kanak (TK) Negeri Menurut Kecamatan di Kabupaten Wonosobo, 2021/2022<br><i>Number of New, Graduated, Repeating, and Dropout Students in the State Kindergarten (TK) by Subdistrict in Wonosobo Regency, 2021/2022</i> ..... | 167 |
| 4.1.12 | Banyaknya Murid Baru, Lulus, Mengulang, dan Putus Sekolah di Taman Kanak-Kanak (TK) Swasta Menurut Kecamatan di Kabupaten Wonosobo, 2021/2022<br><i>Number of New, Graduated, Repeating, and Dropout Students in Private Kindergarten (TK) by Subdistrict in Wonosobo Regency, 2021/2022</i> .....   | 168 |
| 4.1.13 | Banyaknya Murid Baru, Lulus, Mengulang, dan Putus Sekolah di Raudhatul Athfal (RA) Menurut Kecamatan di Kabupaten Wonosobo, 2021/2022<br><i>Number of New, Graduated, Repeating, and Dropout Students in Raudhatul Athfal (RA) by Subdistrict in Wonosobo Regency, 2021/2022</i> .....               | 169 |
| 4.1.14 | Banyaknya Murid Baru, Lulus, Mengulang, dan Putus Sekolah di Sekolah Dasar (SD) Negeri Menurut Kecamatan di Kabupaten Wonosobo, 2021/2022<br><i>Number of New, Graduated, Repeating, and Dropout Students in State Elementary School (SD) by Subdistrict in Wonosobo Regency, 2021/2022</i> .....    | 170 |
| 4.1.15 | Banyaknya Murid Baru, Lulus, Mengulang, dan Putus Sekolah di Sekolah Dasar (SD) Swasta Menurut Kecamatan di Kabupaten Wonosobo, 2021/2022<br><i>Number of New, Graduated, Repeating, and Dropout Students in Private Elementary School (SD) by Subdistrict in Wonosobo Regency, 2021/2022</i> .....  | 171 |
| 4.1.16 | Banyaknya Murid Baru, Lulus, Mengulang, dan Putus Sekolah di Madrasah Ibtidaiyah (MI) Negeri Menurut Kecamatan di Kabupaten Wonosobo, 2021/2022  |     |

|        |   |     |
|--------|---|-----|
|        | <i>Number of New, Graduated, Repeating, and Dropout Students in State Madrasah Ibtidaiyah (MI) by Subdistrict in Wonosobo Regency, 2021/2022 .....</i>  | 172 |
| 4.1.17 | Banyaknya Murid Baru, Lulus, Mengulang, dan Putus Sekolah di Madrasah Ibtidaiyah (MI) Swasta Menurut Kecamatan di Kabupaten Wonosobo, 2021/2022<br><i>Number of New, Graduated, Repeating, and Dropout Students in Private Madrasah Ibtidaiyah (MI) by Subdistrict in Wonosobo Regency, 2021/2022 .....</i>                 | 173 |
| 4.1.18 | Banyaknya Murid Baru, Lulus, Mengulang, dan Putus Sekolah di Sekolah Lanjutan Tingkat Pertama (SLTP) Negeri Menurut Kecamatan di Kabupaten Wonosobo, 2021/2022<br><i>Number of New, Graduated, Repeating, and Dropout Students in State Junior High School (SLTP) by Subdistrict in Wonosobo Regency, 2021/2022 .....</i>   | 174 |
| 4.1.19 | Banyaknya Murid Baru, Lulus, Mengulang, dan Putus Sekolah di Sekolah Lanjutan Tingkat Pertama (SLTP) Swasta Menurut Kecamatan di Kabupaten Wonosobo, 2021/2022<br><i>Number of New, Graduated, Repeating, and Dropout Students in Private Junior High School (SLTP) by Subdistrict in Wonosobo Regency, 2021/2022 .....</i> | 175 |
| 4.1.20 | Banyaknya Murid Baru, Lulus, Mengulang, dan Putus Sekolah di Madrasah Tsanawiyah (MTs) Negeri Menurut Kecamatan di Kabupaten Wonosobo, 2021/2022<br><i>Number of New, Graduated, Repeating, and Dropout Students in State Madrasah Tsanawiyah (MTs) by Subdistrict in Wonosobo Regency, 2021/2022 .....</i>                 | 176 |
| 4.1.21 | Banyaknya Murid Baru, Lulus, Mengulang, dan Putus Sekolah di Madrasah Tsanawiyah (MTs) Swasta Menurut Kecamatan di Kabupaten Wonosobo, 2021/2022<br><i>Number of New, Graduated, Repeating, and Dropout Students in Private Madrasah Tsanawiyah (MTs) by Subdistrict in Wonosobo Regency, 2021/2022 .....</i>               | 177 |
| 4.1.22 | Banyaknya Murid Baru, Lulus, Mengulang, dan Putus Sekolah di Sekolah Menengah Atas (SMA) Negeri Menurut Kecamatan di Kabupaten Wonosobo, 2021/2022  |     |



|        |   |                  |
|--------|---|------------------|
|        | <i>Number of New, Graduated, Repeating, and Dropout Students in State High School (SMA) by Subdistrict in Wonosobo Regency, 2021/2022</i> .....   | 178              |
| 4.1.23 | Banyaknya Murid Baru, Lulus, Mengulang, dan Putus Sekolah di Sekolah Menengah Atas (SMA) Swasta Menurut Kecamatan di Kabupaten Wonosobo, 2021/2022<br><i>Number of New, Graduated, Repeating, and Dropout Students in Private High School (SMA) by Subdistrict in Wonosobo Regency, 2021/2022</i> .....           | 179              |
| 4.1.24 | Banyaknya Murid Baru, Lulus, Mengulang, dan Putus Sekolah di Madrasah Aliyah (MA) Negeri Menurut Kecamatan di Kabupaten Wonosobo, 2021/2022<br><i>Number of New, Graduated, Repeating, and Dropout Students in State Madrasah Aliyah (MA) by Subdistrict in Wonosobo Regency, 2021/2022</i> .....                 | 180              |
| 4.1.25 | Banyaknya Murid Baru, Lulus, Mengulang, dan Putus Sekolah di Madrasah Aliyah (MA) Swasta Menurut Kecamatan di Kabupaten Wonosobo, 2021/2022<br><i>Number of New, Graduated, Repeating, and Dropout Students in Private Madrasah Aliyah (MA) by Subdistrict in Wonosobo Regency, 2021/2022</i> .....               | 181              |
| 4.1.26 | Banyaknya Murid Baru, Lulus, Mengulang, dan Putus Sekolah di Sekolah Menengah Kejuruan (SMK) Negeri Menurut Kecamatan di Kabupaten Wonosobo, 2021/2022<br><i>Number of New, Graduated, Repeating, and Dropout Students in State Vocational High School (SMK) by Subdistrict in Wonosobo Regency, 2021</i> .....   | <b>/2022</b> 182 |
| 4.1.27 | Banyaknya Murid Baru, Lulus, Mengulang, dan Putus Sekolah di Sekolah Menengah Kejuruan (SMK) Swasta Menurut Kecamatan di Kabupaten Wonosobo, 2021/2022<br><i>Number of New, Graduated, Repeating, and Dropout Students in Private Vocational High School (SMK) by Subdistrict in Wonosobo Regency, 2021</i> ..... | <b>/2022</b> 183 |
| 4.1.28 | Angka Partisipasi Murni (APM) dan Angka Partisipasi Kasar (APK) Menurut Jenjang Pendidikan di Kabupaten Wonosobo, 2021 dan 2022   |                  |

|            |  |     |
|------------|--|-----|
|            | <i>Net Enrollment Rate and Gross Enrollment Ratio by Educational Level in Wonosobo Regency, 2021 and 2022.....</i>   | 184 |
| 4.1.29     | Persentase Penduduk Berumur 15 Tahun ke Atas yang Melek Huruf Menurut Kelompok Umur di Kabupaten Wonosobo, 2021 dan 2022<br><i>Percentage of Literate People Aged 15 Years and Over by Age Group in Wonosobo Regency, 2021 and 2022 .....</i>  | 185 |
| <b>4.2</b> | <b>KESEHATAN .....</b>   |     |
|            | <b>HEALTH .....</b>  |     |
| 4.2.1      | Jumlah Desa <sup>1</sup> /Kelurahan Yang Memiliki Sarana Kesehatan Menurut Kecamatan di Kabupaten Wonosobo, 2019–2021<br><i>Number of Villages<sup>1</sup>/Kelurahan Having Health Facilities by Subdistrict in Wonosobo Regency, 2019–2021 .....</i>  | 186 |
| 4.2.2      | Jumlah Tenaga Kesehatan Menurut Kecamatan di Kabupaten Wonosobo, 2021<br><i>Number of Health Human Resources by Subdistrict in Wonosobo Regency, 2021 .....</i>  | 192 |
| 4.2.3      | Jumlah Fasilitas Kesehatan Menurut Kecamatan di Kabupaten Wonosobo, 2022<br><i>Number of Health Facilities by Sudistrict in Wonosobo Regency, 2022</i>   | 194 |
| 4.2.4      | Jumlah Rumah Sakit Umum, Rumah Sakit Khusus, Puskesmas, Klinik Pratama, dan Posyandu Menurut Kecamatan di Kabupaten Wonosobo, 2020 dan 2021<br><i>Number of General Hospital, Specialized Hospital, Public Health Center, Primary Clinic, and Integrated Health Post by Subdistrict in Wonosobo Regency, 2020 and 2021 .....</i> | 195 |
| 4.2.5      | Banyaknya Bayi dan Balita Menurut Kecamatan di Kabupaten Wonosobo, 2022<br><i>Number of Infants and Toddlers by Subdistrict in Wonosobo Regency, 2022.....</i>   | 198 |
| 4.2.6      | Status Gizi Balita Menurut Kecamatan di Kabupaten Wonosobo, 2022<br><i>Toddlers Nutrition Status by Subdistrict in Wonosobo Regency, 2022..</i>  | 199 |
| 4.2.7      | Jumlah Pasangan Usia Subur, Peserta KB, dan Persentase Peserta KB Menurut Kecamatan di Kabupaten Wonosobo, 2020 dan 2021   |     |

|        |   |     |
|--------|---|-----|
|        | <i>Number of Fertile Age Couples, Family Planning Participants, and Percentage of Family Planning Participants by Subdistrict in Wonosobo Regency, 2020 and 2021 .....</i>  | 201 |
| 4.2.8  | Jumlah Peserta KB Dengan Metode Kontrasepsi Efektif Terpilih (MKET) Menurut Kecamatan di Kabupaten Wonosobo, 2020 dan 2021<br><i>Number of Family Planning Participant Used Sample Effective Contraception Method by Subdistrict in Wonosobo Regency, 2020 and 2021 .....</i> | 202 |
| 4.2.9  | Target, Perolehan, dan Persentase Akseptor Baru Menurut Kecamatan di Kabupaten Wonosobo, 2020 dan 2021<br><i>Target, Realization, and Percentage of New Acceptor by Subdistrict in Wonosobo Regency, 2020 and 2021 .....</i>  | 203 |
| 4.2.10 | Banyaknya Klinik KB Menurut Kecamatan di Kabupaten Wonosobo, 2016-2021<br><i>Number of Family Planning Clinic by Subdistrict in Wonosobo Regency, 2016-2021 .....</i>   | 204 |
| 4.2.11 | Jumlah Pasien yang Berobat di RSUD KRT Setjonegoro Menurut Jenis dan Status Pasien, 2019-2022<br><i>Number of Patients Treated at KRT Setjonegoro Regional General Hospital by Type and Patient Status, 2019-2022 .....</i>   | 205 |
| 4.2.12 | Jumlah Pasien Rawat Inap di RSUD KRT Setjonegoro Menurut Jenis Penyakit dan Jenis Kelamin, 2021 dan 2022<br><i>Number of Inpatients at KRT Setjonegoro Regional General Hospital by Type of Disease and Sex, 2021 and 2022 .....</i>  | 206 |
| 4.2.13 | Jumlah Pasien Rawat Jalan di RSUD KRT Setjonegoro Menurut Jenis Penyakit, Hasil Akhir, dan Jenis Kelamin, 2022<br><i>Number of Outpatients at KRT Setjonegoro Regional General Hospital by Type of Disease, Outcome and Sex, 2022 .....</i>                                   | 207 |
| 4.2.14 | Jumlah Pasien yang Berobat di RS PKU Muhammadiyah Wonosobo Menurut Jenis dan Status Pasien, 2019-2022<br><i>Number of Patients Treated at PKU Muhammadiyah Wonosobo Hospital by Type and Patient Status, 2019-2022 .....</i>  | 208 |
| 4.2.15 | Jumlah Pasien Rawat Inap di RS PKU Muhammadiyah Wonosobo Menurut Jenis Penyakit dan Jenis Kelamin, 2021 dan 2022  |     |

|            |  |     |
|------------|--|-----|
|            | <i>Number of Inpatients at PKU Muhammadiyah Wonosobo Hospital by Type of Disease and Sex, 2021 and 2022</i> .....  | 209 |
| 4.2.16     | Jumlah Pasien Rawat Jalan di RS PKU Muhammadiyah Wonosobo Menurut Jenis Penyakit, Hasil Akhir, dan Jenis Kelamin, 2022<br><i>Number of Outpatients at PKU Muhammadiyah Wonosobo Hospital by Type of Disease, Outcome and Sex, 2022</i> ..... | 210 |
| 4.2.17     | Jumlah Pasien yang Berobat di Rumah Sakit Islam Wonosobo Menurut Jenis dan Status Pasien, 2019-2022<br><i>Number of Patients Treated at Wonosobo Islamic Hospital by Type and Patient Status, 2019-2022</i> .....                            | 211 |
| 4.2.18     | Jumlah Pasien Rawat Inap di Rumah Sakit Islam Wonosobo Menurut Jenis Penyakit dan Jenis Kelamin, 2021 dan 2022<br><i>Number of Inpatients at Wonosobo Islamic Hospital by Type of Disease and Sex, 2021 and 2022</i> .....                   | 212 |
| 4.2.19     | Jumlah Pasien Rawat Jalan di Rumah Sakit Islam Wonosobo Menurut Jenis Penyakit, Hasil Akhir, dan Jenis Kelamin, 2022<br><i>Number of Outpatients at Wonosobo Islamic Hospital by Type of Disease, Outcome and Sex, 2022</i> .....            | 213 |
| 4.2.20     | Jumlah Pasien yang Berobat di RSIA Adina Wonosobo Menurut Jenis dan Status Pasien, 2019-2022<br><i>Number of Patients Treated at RSIA Adina Wonosobo by Type and Patient Status, 2019-2022</i> .....   | 214 |
| 4.2.21     | Jumlah Pasien Rawat Inap di RSIA Adina Wonosobo Menurut Jenis Penyakit dan Jenis Kelamin, 2021 dan 2022<br><i>Number of Inpatients at RSIA Adina Wonosobo by Type of Disease and Sex, 2021 and 2022</i> .....                                | 215 |
| 4.2.22     | Jumlah Pasien Rawat Jalan di RSIA Adina Wonosobo Menurut Jenis Penyakit, Hasil Akhir, dan Jenis Kelamin, 2022<br><i>Number of Outpatients at RSIA Adina Wonosobo by Type of Disease, Outcome and Sex, 2022</i> .....                         | 216 |
| <b>4.3</b> | <b>PERUMAHAN DAN LINGKUNGAN</b><br><b>HOUSING AND ENVIRONMENT</b>  |     |
| 4.3.1      | Banyaknya Sarana Pengumpul Sampah/Tinja di Kabupaten Wonosobo, 2017-2022   |     |

|            | Halaman<br>Page |
|------------|-----------------|
|            | 217             |
| 4.3.2      | 218             |
| 4.3.3      | 219             |
| 4.3.4      | 220             |
| 4.3.5      | 228             |
| <b>4.4</b> |                 |
|            |                 |
| 4.4.1      | 230             |
| 4.4.2      | 231             |
| 4.4.3      | 235             |
| 4.4.4      | 236             |
| <b>4.5</b> |                 |
|            |                 |

|       |  |     |
|-------|--|-----|
| 4.5.1 | Jumlah Penduduk Menurut Kecamatan dan Agama yang Dianut di Kabupaten Wonosobo, 2022<br><i>Population by Subdistrict and Religion in Wonosobo Regency, 2022...</i>  | 238 |
| 4.5.2 | Jumlah Tempat Peribadatan Menurut Kecamatan di Kabupaten Wonosobo, 2022<br><i>Number of Places of Worship by Subdistrict in Wonosobo Regency, 2022 .....</i>   | 239 |
| 4.5.3 | Jumlah Desa <sup>1</sup> /Kelurahan yang Mengalami Bencana Alam <sup>2</sup> Menurut Kecamatan di Kabupaten Wonosobo, 2019–2021<br><i>Number of Villages<sup>1</sup>/Kelurahan that Had Natural Disaster<sup>2</sup> by Subdistrict in Wonosobo Regency, 2019–2021 .....</i> | 240 |
| 4.5.4 | Pelayanan Paspor Pada Kantor Imigrasi Kelas II Wonosobo, 2010-2022<br><i>Passport Services at the Immigration Office Class II Wonosobo, 2010-2022 .....</i>  | 243 |
| 4.5.5 | Jumlah Penerbitan Paspor 24 dan 48 Halaman Menurut Bulan dan Waktu Penyelesaian pada Kantor Imigrasi Kelas II Wonosobo, 2022<br><i>Number of 24 and 48 Page Passport Publishing by Month and Finishing Time in Immigration Office Class II Wonosobo, 2022 .....</i>          | 244 |
| 4.5.6 | Penerbitan Sertifikat Hak Atas Tanah Menurut Jenisnya di Kabupaten Wonosobo, 2020-2022<br><i>Issuance of Land Rights Certificates by Type in Wonosobo Regency, 2020-2022 .....</i>   | 245 |
| 4.5.7 | Jumlah Akta Pejabat Pembuat Akta Tanah Menurut Kecamatan dan Jenis Akta di Kabupaten Wonosobo, 2021 dan 2022<br><i>Number of Deeds of Land Deed Making Officials by Subdistrict and Type of Deed in Wonosobo Regency, 2021 and 2022 .....</i>                                | 246 |
| 4.5.8 | Izin Pemindahan Hak Tiap Bulan di Kabupaten Wonosobo, 2017-2022<br><i>Permit for Transfer of Rights Each Month in Wonosobo Regency, 2017-2022 .....</i>  | 248 |
| 4.5.9 | Jumlah Perkara Yang Diterima Pengadilan Agama Wonosobo Menurut Bulan dan Jenis Perkara, 2022<br><i>Number of Cases Received by the Wonosobo Religious Court by Month and Type of Case, 2022.....</i>   | 249 |

|        |  |     |
|--------|--|-----|
| 4.5.10 | Banyaknya Perkara di Pengadilan Agama Kabupaten Wonosobo, 2022<br><i>Number of Cases at the Wonosobo Regency Religious Court, 2022 .....</i>   | 252 |
| 4.5.11 | Jumlah Perkara Yang Diputuskan Pengadilan Agama Wonosobo Menurut Bulan dan Jenis Perkara, 2022<br><i>Number of Cases Decided by the Wonosobo Religious Court by Month and Type of Case, 2022.....</i>                        | 253 |
| 4.5.12 | Faktor-Faktor Penyebab Perceraian di Pengadilan Agama Wonosobo Menurut Bulan, 2022<br><i>Factors Causing Divorce in Wonosobo Religious Court by Month, 2022 .....</i>  | 256 |
| 4.5.13 | Jumlah Pelayanan Akta Menurut Jenis Pelayanan di Kabupaten Wonosobo, 2017-2022<br><i>Number of Certificate Services by Type of Service in Wonosobo Regency, 2017-2022 .....</i>  | 259 |
| 4.5.14 | Banyaknya Pelayanan Akta Kelahiran dan Akta Kematian Menurut Kecamatan di Kabupaten Wonosobo, 2021 dan 2022<br><i>Number of Birth and Death Certificate Services by Subdistrict in Wonosobo Regency, 2021 and 2022 .....</i> | 260 |
| 4.5.15 | Jumlah Pelayanan Surat Keterangan Pindah dan Surat Keterangan Pindah Datang di Kabupaten Wonosobo, 2017-2021<br><i>Number of Departure Certificate and Arrive Certificate Services in Wonosobo Regency, 2017-2021.....</i>   | 261 |
| 4.5.16 | Jumlah Karang Taruna Menurut Klasifikasi dan Kecamatan di Kabupaten Wonosobo, 2020<br><i>Number of Youth Clubs by Classification and Subdistrict in Wonosobo Regency, 2020 .....</i>   | 262 |
| 4.5.17 | Jumlah Anak-Anak Penyandang Cacat Menurut Jenis Kecacatan dan Kecamatan di Kabupaten Wonosobo, 2020<br><i>Number of Children with Disabilities by Type of Disability and Sub District in Wonosobo Regency, 2020.....</i>     | 263 |
| 4.5.18 | Jumlah Orang Dewasa Penyandang Cacat Menurut Jenis Kecacatan dan Kecamatan di Kabupaten Wonosobo, 2020<br><i>Number of Adult with Disabilities by Type of Disability and Sub District in Wonosobo Regency, 2020.....</i>     | 266 |

|            |   |     |
|------------|---|-----|
| 4.5.19     | <p>Banyaknya Perpustakaan Menurut Jenisnya di Kabupaten Wonosobo, 2017-2022<br/><i>Number of Library by Type of Library in Wonosobo Regency, 2017-2022</i> .....</p>  | 269 |
| 4.5.20     | <p>Banyaknya Koleksi Buku, Judul Buku, dan Pengunjung Perpustakaan Daerah di Kabupaten Wonosobo, 2009-2022<br/><i>Number of Books Collection, Book Title, and Regional Library Visitors in Wonosobo Regency, 2009-2022</i> .....</p>  | 270 |
| 4.5.21     | <p>Banyaknya Perpustakaan Desa dan Perpustakaan Keliling Menurut Kecamatan di Kabupaten Wonosobo, 2021 dan 2022<br/><i>Number of Village Libraries and Mobile Libraries by Subdistrict in Wonosobo Regency, 2021 and 2022</i> .....</p>   | 271 |
| 4.5.22     | <p>Banyaknya SDM dan Pengunjung Perpustakaan Menurut Kecamatan di Kabupaten Wonosobo, 2022<br/><i>Number Human Resources and Library Visitors by Subdistrict in Wonosobo Regency, 2022</i> .....</p>  | 272 |
| 4.5.23     | <p>Banyaknya Koleksi Buku Perpustakaan Menurut Kecamatan di Kabupaten Wonosobo, 2021 dan 2022<br/><i>Number of Library Book Collections by Subdistrict in Wonosobo Regency, 2021 and 2022</i>.....</p>  | 273 |
| 4.5.24     | <p>Banyaknya Perpustakaan Sekolah, Instansi, Pondok Pesantren/Rumah Ibadah dan Pribadi Menurut Kecamatan di Kabupaten Wonosobo, 2022<br/><i>Number of School Library, Institution, Boording school/House of Worship and Personal by Subdistrict in Wonosobo Regency, 2022</i> .....</p> | 274 |
| <b>4.6</b> | <b>KEMISKINAN</b>   |     |
|            | <b>POVERTY</b>  |     |
| 4.6.1      | <p>Garis Kemiskinan, Jumlah, dan Persentase Penduduk Miskin di Kabupaten Wonosobo, 2013–2022<br/><i>Poverty Line, Number, and Percentage of Poor People in Wonosobo Regency, 2013–2022</i>.....</p>   | 276 |
| 4.6.2      | <p>Indeks Kedalaman Kemiskinan dan Indeks Keparahan Kemiskinan di Kabupaten Wonosobo, 2013–2022<br/><i>Poverty Gap Index and Poverty Severity Index in Wonosobo Regency, 2013–2022</i> .....</p>  | 277 |



|            |  |     |
|------------|--|-----|
| <b>5.</b>  | <b>PERTANIAN, KEHUTANAN, PETERNAKAN, DAN PERIKANAN/<br/>AGRICULTURE, FORESTRY, LIVESTOCK, AND FISHERY</b>  |     |
| <b>5.1</b> | <b>HORTIKULTURA<br/>HORTICULTURE</b>   |     |
| 5.1.1      | Luas Panen Tanaman Sayuran Menurut Kecamatan dan Jenis<br>Tanaman di Kabupaten Wonosobo (ha), 2021 dan 2022<br><i>Harvested Area of Vegetables by Subdistrict and Kind of Plant in<br/>Wonosobo Regency (ha), 2021 and 2022</i> .....                                  | 286 |
| 5.1.2      | Produksi Tanaman Sayuran Menurut Kecamatan dan Jenis<br>Tanaman di Kabupaten Wonosobo (kuintal), 2021 dan 2022<br><i>Production of Vegetables by Subdistrict and Kind of Plant in<br/>Wonosobo Regency (quintal), 2021 and 2022</i> .....                              | 290 |
| 5.1.3      | Luas Panen Tanaman Sayuran dan Buah-buahan Semusim<br>Menurut Jenis Tanaman di Kabupaten Wonosobo (ha), 2018–2022<br><i>Harvested Area of Seasonal Vegetables and Fruits by Kind of Plant in<br/>Wonosobo Regency (ha), 2018–2022</i> .....                            | 294 |
| 5.1.4      | Produksi Tanaman Sayuran dan Buah-buahan Semusim Menurut<br>Jenis Tanaman di Kabupaten Wonosobo (kuintal), 2018–2022<br><i>Production of Seasonal Vegetables and Fruits by Kind of Plant in<br/>Wonosobo Regency (quintal), 2018–2022</i> .....                        | 295 |
| 5.1.5      | Luas Panen Tanaman Biofarmaka Menurut Kecamatan dan<br>Jenis Tanaman di Kabupaten Wonosobo (m <sup>2</sup> ), 2021 dan 2022<br><i>Harvested Area of Medicinal Plants by Subdistrict and Kind of Plant<br/>in Wonosobo Regency (m<sup>2</sup>), 2021 and 2022</i> ..... | 296 |
| 5.1.6      | Produksi Tanaman Biofarmaka Menurut Kecamatan dan Jenis<br>Tanaman di Kabupaten Wonosobo (kg), 2021 dan 2022<br><i>Production of Medicinal Plants by Subdistrict and Kind of Plant in<br/>Wonosobo Regency (kg), 2021 and 2022</i> .....                               | 298 |
| 5.1.7      | Luas Panen Tanaman Biofarmaka Menurut Jenis<br>Tanaman di Kabupaten Wonosobo (m <sup>2</sup> ), 2018–2022<br><i>Harvested Area of Medicinal Plants by Kind of Plant in Wonosobo<br/>Regency (m<sup>2</sup>), 2018–2022</i> .....                                       | 300 |
| 5.1.8      | Produksi Tanaman Biofarmaka Menurut Jenis Tanaman<br>di Kabupaten Wonosobo (kg), 2018–2022   |     |

|            | Halaman<br>Page  |
|------------|--|
|            | <i>Production of Medicinal Plants by Kind of Plant in Wonosobo Regency (kg), 2018–2022</i> ..... 301   |
| 5.1.9      | Luas Panen Tanaman Hias Menurut Kecamatan dan Jenis Tanaman di Kabupaten Wonosobo (m <sup>2</sup> ), 2021 dan 2022<br><i>Harvested Area of Ornamental Plants by Subdistrict and Kind of Plant in Wonosobo Regency (m<sup>2</sup>), 2021 and 2022</i> ..... 302 |
| 5.1.10     | Produksi Tanaman Hias Menurut Kecamatan dan Jenis Tanaman di Kabupaten Wonosobo (tangkai), 2021 dan 2022<br><i>Production of Ornamental Plants by Subdistrict and Kind of Plant in Wonosobo Regency (stalks), 2021 and 2022</i> ..... 304                      |
| 5.1.11     | Luas Panen Tanaman Hias Menurut Jenis Tanaman di Kabupaten Wonosobo (m <sup>2</sup> ), 2018–2022<br><i>Harvested Area of Ornamental Plants by Kind of Plant in Wonosobo Regency (m<sup>2</sup>), 2018–2022</i> ..... 306                                       |
| 5.1.12     | Produksi Tanaman Hias Menurut Jenis Tanaman di Kabupaten Wonosobo (tangkai), 2018–2022<br><i>Production of Ornamental Plants by Kind of Plant in Wonosobo Regency (stalks), 2018–2022</i> ..... 307  |
| 5.1.13     | Produksi Buah-buahan Menurut Kecamatan dan Jenis Tanaman di Kabupaten Wonosobo (kuintal), 2021 dan 2022<br><i>Production of Fruits by Subdistrict and Kind of Plant in Wonosobo Regency (kuintal), 2021 and 2022</i> ..... 308                                 |
| 5.1.14     | Produksi Buah-Buahan dan Sayuran Tahunan Menurut Jenis Tanaman di Kabupaten Wonosobo (kuintal), 2018–2022<br><i>Production of Annual Fruits and Vegetables by Kind of Plant in Wonosobo Regency (quintal), 2018–2022</i> ..... 312                             |
| <b>5.2</b> | <b>PERKEBUNAN</b>  |
|            | <b>ESTATE CROPS</b>  |
| 5.2.1      | Luas Areal Tanaman Perkebunan Menurut Kecamatan dan Jenis Tanaman di Kabupaten Wonosobo (ha), 2020 dan 2021 <sup>x</sup><br><i>Planted Area of Estate Crops by Subdistrict and Type of Crops in Wonosobo Regency (ha), 2020 and 2021<sup>x</sup></i> ..... 313 |
| 5.2.2      | Produksi Perkebunan Menurut Kecamatan dan Jenis Tanaman di Kabupaten Wonosobo (ton), 2020 dan 2021 <sup>x</sup>  |

|           |  |     |
|-----------|--|-----|
|           | <i>Production of Estate by Subdistrict and Type of Crops in Wonosobo Regency (ton), 2020 and 2021*</i> .....   | 317 |
| <b>6.</b> | <b>INDUSTRI, PERTAMBANGAN, DAN ENERGI/<br/>INDUSTRY, MINING, AND ENERGY</b>  |     |
| 6.1       | Jumlah Pelanggan dan Listrik yang Disalurkan Menurut Jenis Pelanggan di Kabupaten Wonosobo, 2021 dan 2022<br><i>Number of Customers and Distributed Electricity by Customer Type in Wonosobo Regency, 2021 and 2022</i> .....    | 328 |
| 6.2       | Jumlah Pelanggan dan Air yang Disalurkan Menurut Golongan Pelanggan di Kabupaten Wonosobo, 2021 dan 2022<br><i>Number of Customers and Distributed Water by Customer Group in Wonosobo Regency, 2021 and 2022</i> .....          | 330 |
| 6.3       | Jumlah Pelanggan dan Air yang Disalurkan Menurut Kecamatan di Kabupaten Wonosobo, 2021 dan 2022<br><i>Number of Customers and Distributed Water by Subdistrict in Wonosobo Regency, 2021 and 2022</i> .....                      | 332 |
| 6.4       | Jumlah Air yang Disalurkan Tiap Bulan di Kabupaten Wonosobo, 2021 dan 2022<br><i>Number of Distributed Water by Month in Wonosobo Regency, 2021 and 2022</i> .....   | 334 |
| <b>7.</b> | <b>PARIWISATA/TOURISM</b>  |     |
| 7.1       | Jumlah Akomodasi Hotel Menurut Klasifikasi Hotel di Kabupaten Wonosobo, 2021 dan 2022<br><i>Number of Hotels and Rooms by Hotel Classification in Wonosobo Regency, 2021 and 2022</i> .....                                      | 342 |
| 7.2       | Persentase Tingkat Penghunian Kamar (TPK) Akomodasi Hotel Menurut Bulan di Kabupaten Wonosobo, 2021 dan 2022<br><i>Percentage of Room Occupancy Rate of Hotel Accomodation by Month in Wonosobo Regency, 2021 and 2022</i> ..... | 343 |
| 7.3       | Rata-rata Lama Menginap (RLM) Tamu Pada Akomodasi Hotel Menurut Bulan di Kabupaten Wonosobo, 2021 dan 2022   |     |

|            |  |     |
|------------|--|-----|
|            | <i>Average Length of Stay of Guest in Hotel Accomodation by Month in Wonosobo, 2021 and 2022</i> .....   | 344 |
| 7.4        | Nama, Lokasi, dan Jenis Objek Wisata di Kabupaten Wonosobo, 2022<br><i>Name, Location and Type of Tourist Attraction in Wonosobo Regency, 2022</i> .....   | 345 |
| 7.5        | Jumlah Pengunjung Objek Wisata Berdasarkan Objek Wisata di Kabupaten Wonosobo, 2018-2022<br><i>Number of Visitor by Type of Tourist Attraction in Wonosobo Regency, 2018–2022</i> .....  | 346 |
| 7.6        | Jumlah Wisatawan Nusantara dan Mancanegara yang Berkunjung ke Obyek Wisata per Bulan di Kabupaten Wonosobo, 2022<br><i>Number of Domestic and Foreign Tourists Visiting Tourism Attraction per Month in Wonosobo Regency, 2022</i> .....               | 347 |
| 7.7        | Jumlah Wisatawan yang Berkunjung ke Objek wisata per Bulan Menurut Jenis Wisatawan dan Objek Wisata di Kabupaten Wonosobo, 2022<br><i>Number of Visitors Who Visits to Tourism Object by Month and Type of Tourist in Wonosobo Regency, 2022</i> ..... | 348 |
| <b>8.</b>  | <b>TRANSPORTASI DAN KOMUNIKASI/<br/>TRANSPORTATION AND COMMUNICATION</b>   |     |
| <b>8.1</b> | <b>TRANSPORTASI<br/>TRANSPORTATION</b>   |     |
| 8.1.1      | Panjang Jalan <sup>1</sup> Menurut Tingkat Kewenangan Pemerintahan di Kabupaten Wonosobo (km), 2019–2022<br><i>Length of Roads<sup>1</sup> by Level of Government Authority in Wonosobo Regency (km), 2019–2022</i> .....                              | 362 |
| 8.1.2      | Panjang Jalan Menurut Jenis Permukaan Jalan di Kabupaten Wonosobo (km), 2019–2022.....<br>.....<br><b><i>Length of Roads by Type of Road Surface in Wonosobo Regency (km), 2019–2022</i></b> .....   |     |
| 8.1.3      | Panjang Jalan Menurut Kondisi Jalan di Kabupaten Wonosobo (km), 2019–2022  |     |

|        | Halaman<br>Page  |
|--------|--|
|        | <i>Length of Roads by Condition of Roads in Wonosobo Regency (km), 2019–2022</i> ..... 364   |
| 8.1.4  | Panjang Jalan Kabupaten Menurut Kecamatan di Kabupaten Wonosobo (km), 2019-2022<br><i>Regency Roads Length by Subdistrict in Wonosobo Regency (km), 2019-2022</i> ..... 365  |
| 8.1.5  | Panjang Jalan Kabupaten Menurut Jenis Permukaan dan Kondisi Jalan di Kabupaten Wonosobo (km), 2018-2022<br><i>Regency Road Length by Surface Type and Road Condition in Wonosobo Regency (km), 2018-2022</i> ..... 366           |
| 8.1.6  | Banyaknya Jembatan Menurut Kondisi di Kabupaten Wonosobo, 2022<br><i>Number of Bridges by Condition in Wonosobo Regency, 2022</i> ..... 367  |
| 8.1.7  | Banyaknya Kendaraan Bermotor Menurut Kecamatan di Kabupaten Wonosobo, 2021 dan 2022<br><i>Number of Motorize Vehicle by Subdistrict in Wonosobo Regency, 2021 and 2022</i> ..... 368   |
| 8.1.8  | Jumlah Kendaraan Barang Menurut Daya Angkut di Kabupaten Wonosobo, 2021 dan 2022<br><i>Number of Freight Vehicles by Carrying Capacity in Wonosobo Regency, 2021 and 2022</i> ..... 369  |
| 8.1.9  | Jumlah Kendaraan Barang Menurut Jenis Bahan Bakar di Kabupaten Wonosobo, 2021-2022<br><i>Number of Goods Vehicles by Fuel Type in Wonosobo Regency, 2021-2022</i> ..... 370  |
| 8.1.10 | Jumlah Kendaraan Bermotor Wajib Uji Berdasarkan Ketentuan Wajib Bayar di Kabupaten Wonosobo, 2022<br><i>Number of Motorized Vehicles Compulsory to Test Based on Mandatory Payment Terms in Wonosobo Regency, 2022</i> ..... 371 |
| 8.1.11 | Banyaknya Kendaraan Menurut Jenisnya di Kabupaten Wonosobo, 2022<br><i>Number of Vehicles by Type in Wonosobo Regency, 2022</i> ..... 373  |
| 8.1.12 | Jumlah Kendaraan Bermotor yang Diuji Berdasarkan Ketentuan Jumlah Berat Bruto Dan Jenis Kendaraan di Kabupaten Wonosobo, 2022  |

|  |  |     |
|--|--|-----|
|  | <i>Number of Motor Vehicles Tested Based on the Provisions for the Total Gross Weight and Type of Vehicle in Wonosobo Regency, 2022...</i> | 374 |
|--|--|-----|

**8.2 KOMUNIKASI**

**COMMUNICATION**

|       |   |     |
|-------|---|-----|
| 8.2.1 | Jumlah Kantor Pos Pembantu Menurut Kecamatan di Kabupaten Wonosobo, 2018–2022<br><i>Number of Post Offices Subsidiaries by Subdistrict in Wonosobo Regency, 2018–2022</i> ..... | 375 |
|-------|---|-----|

|       |   |     |
|-------|---|-----|
| 8.2.2 | Lalu Lintas Wesel Pos (Kirim/Terima) Melalui Kantor Pos Cabang Wonosobo Menurut Bulan, 2021<br><i>Money Order Traffic (Send/Receive) Via Wonosobo Branch Post Office by Month, 2021</i> ..... | 376 |
|-------|---|-----|

|       |  |     |
|-------|--|-----|
| 8.2.3 | Jumlah dan Nilai Penjualan Benda Pos Menurut Bulan di Kantor Pos Cabang Wonosobo, 2021<br><i>Amount and Value of Sales of Postal Items by Month at Wonosobo Branch Post Office, 2021</i> ..... | 377 |
|-------|--|-----|

|       |  |     |
|-------|--|-----|
| 8.2.4 | Jumlah Sarana dan Prasarana Komunikasi di Kabupaten Wonosobo, 2018–2022<br><i>Number of Communication Facilities and Infrastructure in Wonosobo Regency, 2018–2022</i> ..... | 378 |
|-------|--|-----|

|       |   |     |
|-------|---|-----|
| 8.2.5 | Jumlah Pelanggan Telepon Menurut Kecamatan di Kabupaten Wonosobo, 2018–2022<br><i>Number of Telephone Customers by Subdistrict in Wonosobo Regency, 2018–2022</i> ..... | 379 |
|-------|---|-----|

**9. PERBANKAN, KOPERASI, DAN HARGA-HARGA/BANKING, COOPERATIVE, AND PRICES**.....

|     |  |     |
|-----|--|-----|
| 9.1 | Jumlah Kantor Bank Menurut Kelompok Bank di Kabupaten Wonosobo, 2021 dan 2022<br><i>Number of Bank Offices by Bank Category in Wonosobo Regency, 2021 and 2022</i> ..... | 387 |
|-----|--|-----|

|     |   |     |
|-----|---|-----|
| 9.2 | Rata-rata Harga Konsumen Pedesaan Beberapa Jenis Barang Menurut Bulan di Kabupaten Wonosobo, 2022<br><i>Average Rural Consumer Price of Various Kinds of Goods by Month in Wonosobo Regency, 2022</i> ..... | 389 |
|-----|---|-----|

**10. PENGELUARAN PENDUDUK/POPULATION EXPENDITURE**

|            |   |     |
|------------|---|-----|
| 10.1       | Rata-rata Pengeluaran per Kapita Sebulan Menurut Kelompok Komoditas (rupiah) di Kabupaten Wonosobo, 2021 dan 2022<br><i>Monthly Average Expenditure per Capita by Commodity Group (rupiahs) in Wonosobo Regency, 2021 and 2022 .....</i>  | 399 |
| 10.2       | Persentase Pengeluaran per Kapita Sebulan Menurut Kelompok Komoditas di Kabupaten Wonosobo, 2021 dan 2022<br><i>Percentage of Monthly Expenditure per Capita by Commodity Group in Wonosobo Regency, 2021 and 2022 .....</i>  | 400 |
| 10.3       | Rata-rata Pengeluaran per Kapita Sebulan Menurut Distribusi Pengeluaran Kriteria Bank Dunia di Kabupaten Wonosobo (Persen), 2022<br><i>Average Monthly Per Capita Expenditure by World Bank Expenditure Distribution Criteria in Wonosobo Subdistrict (Percent), 2022 .....</i> | 401 |
| 10.4       | Rata-rata Pengeluaran per Kapita Sebulan Menurut Distribusi Pengeluaran Kriteria Bank Dunia di Kabupaten Wonosobo, 2021 dan 2022<br><i>Average Monthly Per Capita Expenditure by World Bank Expenditure Distribution Criteria in Wonosobo Subdistrict, 2021 and 2022.....</i>   | 402 |
| 10.5       | Rata-Rata Pengeluaran per Kapita Sebulan Menurut Kelompok Komoditas dan Kelompok Pengeluaran (Rupiah), 2022<br><i>Average Monthly per Capita Expenditure by Commodity Group and Expenditure Group (Rupiah), 2022.....</i>   | 403 |
| 10.6       | Rata-Rata Konsumsi Kalori per Kapita Sehari Menurut Kelompok Komoditas Makanan dan Kelompok Pengeluaran (Kcal), 2022<br><i>Average Daily Calorie Consumption per Capita by Food Commodity Group and Expenditure Group (Kcal), 2022 .....</i>                                    | 405 |
| 10.7       | Rata-Rata Konsumsi Protein per Kapita Sehari Menurut Kelompok Komoditas Makanan dan Kelompok Pengeluaran (Gram), 2022<br><i>Average Daily Protein Consumption per Capita by Food Commodity Group and Expenditure Group (Gram), 2022.....</i>                                    | 406 |
| <b>11.</b> | <b>PERDAGANGAN/TRADE</b>  |     |
| 11.1       | Jumlah Sarana Perdagangan Menurut Jenisnya di Kabupaten Wonosobo, 2018–2021<br><i>Number of Trading Facilities by Type of Facility in Wonosobo Regency, 2018–2021 .....</i>   | 413 |

|      |  |     |
|------|--|-----|
| 11.2 | Banyaknya Pasar Menurut Jenisnya di Kabupaten Wonosobo, 2020–2022<br><i>Number of Market by Market Type in Wonosobo Regency, 2020–2022</i>   | 414 |
| 11.3 | Jumlah Unit Usaha Menurut Skala Usaha (Mikro, Kecil, Menengah, dan Usaha Besar) dan Sektor Ekonomi di Kabupaten Wonosobo, 2022<br><i>Number of Business Unit By Scale Business (Micro, Small, Medium, and Large Business) and the Economic Sectors in Wonosobo Regency, 2022</i>                       | 415 |
| 11.4 | Jumlah Tenaga Kerja Menurut Skala Usaha (Mikro, Kecil, Menengah, dan Usaha Besar) dan Sektor Ekonomi di Kabupaten Wonosobo, 2022<br><i>Number of Employment By Scale Business (Micro, Small, Medium, and Large Business) and the Economic Sectors in Wonosobo Regency, 2022</i>                        | 416 |
| 11.5 | Jumlah Omset Menurut Skala Usaha (Mikro, Kecil, Menengah, dan Usaha Besar) dan Sektor Ekonomi di Kabupaten Wonosobo (juta rupiah), 2022<br><i>Number of Turnover By Scale Business (Micro, Small, Medium, and Large Business) and the Economic Sectors in Wonosobo Regency (million rupiahs), 2022</i> | 417 |
| 11.6 | Jumlah Aset Menurut Skala Usaha (Mikro, Kecil, Menengah, dan Usaha Besar) dan Sektor Ekonomi di Kabupaten Wonosobo (juta rupiah), 2022<br><i>Number of Assets By Scale Business (Micro, Small, Medium, and Large Business) and the Economic Sectors in Wonosobo Regency (million rupiahs), 2022</i>    | 418 |
| 11.7 | Nilai dan Negara Tujuan Ekspor Non Migas di Kabupaten Wonosobo, 2020-2021<br><i>Value and Destination of Non-Oil Export in Wonosobo Regency, 2020-2022</i>   | 419 |
| 11.8 | Komoditas, Negara Tujuan dan Nilai Ekspor (USD) Berdasarkan Perusahaan di Kabupaten Wonosobo, 2021-2022<br><i>Commodity, Destination and Export Value (USD) Based Companies in Wonosobo Regency, 2021-2022</i>   | 420 |



|            |  |     |
|------------|--|-----|
| 11.9       | Pengadaan dan Penyaluran Komoditas BBM per Bulan di Kabupaten Wonosobo (ribu liter), 2022<br><i>Commodities Procurement and Distribution of Fuel per Month in Wonosobo Regency (thousand litre), 2022</i> .....  | 421 |
| 11.10      | Banyaknya Pengusaha yang Mengurus Perizinan Menurut Macam Perizinan di Kabupaten Wonosobo, 2022<br><i>Number of Entrepreneurs Managing Permits According to Kinds of Permits in Wonosobo Regency, 2022</i> .....   | 423 |
| 11.11      | Banyaknya Pengusaha yang Mengurus Perizinan Menurut Tingkat Risiko di Kabupaten Wonosobo, 2022<br><i>Number of Entrepreneurs Managing Permits According to Risk Level in Wonosobo Regency, 2022</i> .....  |     |
| 11.12      | Banyaknya Wajib Daftar Perusahaan Menurut Jenis Perusahaan dan Bulan di Kabupaten Wonosobo, 2022<br><i>Number of Company Register by Month and Company Type in Wonosobo Regency, 2022</i> .....  | 426 |
| <b>12.</b> | <b>SISTEM NERACA REGIONAL/SYSTEM OF REGIONAL ACCOUNTS</b>  |     |
| 12.1.      | Produk Domestik Regional Bruto Atas Dasar Harga Berlaku Menurut Lapangan Usaha di Kabupaten Wonosobo (miliar rupiah), 2018–2022<br><i>Gross Regional Domestic Product at Current Market Prices by Industry in Wonosobo Regency (billion rupiahs), 2018–2022</i> .....                | 438 |
| 12.2       | Produk Domestik Regional Bruto Atas Dasar Harga Konstan 2010 Menurut Lapangan Usaha di Kabupaten Wonosobo (miliar rupiah), 2018–2022<br><i>Gross Regional Domestic Product at 2010 Constant Market Prices by Industry in Wonosobo Regency (billion rupiahs), 2018–2022</i> .....     | 440 |
| 12.3       | Distribusi Persentase Produk Domestik Regional Bruto Atas Dasar Harga Berlaku Menurut Lapangan Usaha di Kabupaten Wonosobo, 2018–2022<br><i>Percentage Distribution of Gross Regional Domestic Product at Current Market Prices by Industry in Wonosobo Regency, 2018–2022</i> ..... | 442 |
| 12.4       | Laju Pertumbuhan Produk Domestik Regional Bruto Atas Dasar Harga Konstan 2010 Menurut Lapangan Usaha di Kabupaten Wonosobo (persen), 2018–2022   |     |

|            |  |     |
|------------|--|-----|
|            | <i>Growth Rate of Gross Regional Domestic Product at 2010 Constant Market Prices by Industry in Wonosobo Regency (percent), 2018–2022 .....</i>  | 444 |
| 12.5       | Produk Domestik Regional Bruto Atas Dasar Harga Berlaku Menurut Jenis Pengeluaran di Kabupaten Wonosobo (miliar rupiah), 2018–2022<br><i>Gross Regional Domestic Product at Current Market Prices by Type of Expenditure in Wonosobo Regency (billion rupiahs), 2018–2022.....</i>                                   | 446 |
| 12.6       | Produk Domestik Regional Bruto Atas Dasar Harga Konstan 2010 Menurut Jenis Pengeluaran di Kabupaten Wonosobo (miliar rupiah), 2018–2022<br><i>Gross Regional Domestic Product at 2010 Constant Market Prices by Type of Expenditure in Wonosobo Regency (billion rupiahs), 2018–2022 .....</i>                       | 447 |
| 12.7       | Distribusi Persentase Produk Domestik Regional Bruto Atas Dasar Harga Berlaku Menurut Jenis Pengeluaran di Kabupaten Wonosobo (persen), 2018–2022<br><i>Percentage Distribution of Gross Regional Domestic Product at Current Market Prices by Type of Expenditure in Wonosobo Regency (percent), 2018–2022.....</i> | 448 |
| 12.8       | Laju Pertumbuhan Produk Domestik Regional Bruto Atas Dasar Harga Konstan 2010 Menurut Jenis Pengeluaran di Kabupaten Wonosobo (persen), 2018–2022<br><i>Growth Rate of Gross Regional Domestic Product at 2010 Constant Market Prices by Type of Expenditure in Wonosobo Regency (percent), 2018–2022.....</i>       | 449 |
| <b>13.</b> | <b>PERBANDINGAN ANTAR KABUPATEN/<br/>KOTA/ REGENCY/MUNICIPAL COMPARISON</b>  |     |
| 13.1       | Jumlah Penduduk Menurut Kabupaten/Kota di Provinsi Jawa Tengah, 2018–2022<br><i>Population by Regency/Municipality in Jawa Tengah Province, 2018–2022 .....</i>  | 460 |
| 13.2       | Laju Pertumbuhan Produk Domestik Regional Bruto Atas Dasar Harga Konstan 2010 Menurut Kabupaten/ Kota di Provinsi Jawa Tengah (persen), 2018–2022  |     |

|      |  |     |
|------|--|-----|
|      | <i>Rate of Growth of Gross Regional Domestic Product at Constant 2010 Prices by Regency/Municipality in Jawa Tengah Province (percent), 2018-2022.....</i>   | 462 |
| 13.3 | Jumlah Penduduk Miskin Menurut Kabupaten/<br>Kota di Provinsi Jawa Tengah (ribu), 2018-2022<br><i>Number of Poor Population by Regency/Municipality in Jawa Tengah Province (thousand), 2018-2022.....</i>   | 464 |
| 13.4 | Indeks Pembangunan Manusia Menurut Kabupaten/<br>Kota di Provinsi Jawa Tengah, 2018-2022<br><i>Human Development Index by Regency/Municipality in Jawa Tengah Province, 2018-2022 .....</i>  | 466 |
| 13.5 | Persentase Penduduk Miskin Menurut Kabupaten/<br>Kota di Provinsi Jawa Tengah, 2018-2022<br><i>Percentage of Poor People by Regency/Municipality in Jawa Tengah Province, 2018-2022 .....</i>  | 468 |
| 13.6 | Tingkat Pengangguran Terbuka (TPT) dan Tingkat<br>Partisipasi Angkatan Kerja (TPAK) Menurut Kabupaten/<br>Kota di Provinsi Jawa Tengah, 2020-2022<br><i>Unemployment Rate (UR) and Labour Force Participation Rate (LFPR) by Regency/Municipality in Jawa Tengah Province, 2020-2022</i> 470                     |     |
| 13.7 | Jumlah Penduduk Berumur 15 Tahun Keatas Menurut<br>Kabupaten/Kota dan Jenis Kegiatan Selama Seminggu<br>yang Lalu di Provinsi Jawa Tengah, 2022<br><i>Number of Population Aged 15 Years and Over by Regency/<br/>Municipality and Type of Activity During Previous Week in Jawa Tengah Province, 2022 .....</i> | 472 |

## DAFTAR GAMBAR/LIST OF FIGURES

|     |  | Halaman<br><i>Page</i> |
|-----|--|------------------------|
| 1.1 | Luas Daerah menurut Kecamatan (%), 2022<br><i>Area of Subdistrict (%), 2022 .....</i>  | 7                      |
| 1.2 | Jarak dari Ibukota Kecamatan ke Ibukota Kabupaten<br>di Kabupaten Wonosobo (km), 2022<br><i>Distance between Subdistrict Capital and Regency Capital in<br/>Wonosobo Regency (km), 2022 .....</i>                                | 8                      |
| 2.1 | Jumlah Pegawai Negeri Sipil Menurut Jenis Kelamin di Lingkungan<br>Pemerintah Daerah Kabupaten Wonosobo, 2018-2022<br><i>Number of Civil Servants by Sex in the Regional Government of<br/>Wonosobo Regency, 2018-2022 .....</i> | 31                     |
| 2.2 | Jumlah Pegawai Negeri Sipil Menurut Golongan Kepangkatan<br>dan Jenis Kelamin di Kabupaten Wonosobo, 2022<br><i>Number of Civil Servants by Rank and Sex in Wonosobo Regency,<br/>2022 .....</i>                                 | 32                     |
| 3.1 | Kepadatan Penduduk Menurut Kecamatan (jiwa per km <sup>2</sup> ), 2022<br><i>Population Density by Subdistrict (people per sq.km), 2022 .....</i>  | 109                    |
| 3.2 | Jumlah Penduduk Menurut Kelompok Umur dan<br>Jenis Kelamin di Kabupaten Wonosobo, 2022<br><i>Population by Age Groups and Sex in Wonosobo Regency, 2022 .....</i>  | 110                    |
| 4.1 | Persentase Penduduk Miskin Di Kabupaten Wonosobo, 2018-2022<br><i>Percentage of Poor Population in Wonosobo Regency, 2018-2022.....</i>  | 135                    |
| 4.2 | Jumlah Fasilitas Kesehatan Di Kabupaten Wonosobo, 2022<br><i>Number of Health Facilities in Wonosobo Regency, 2022.....</i>  | 136                    |
| 5.1 | Luas Panen Tanaman Sayuran menurut Jenis<br>Tanaman (Ha), 2021 dan 2022<br><i>Harvested Area of Vegetables by Plant Type (Ha), 2021 and 2022.....</i>  | 284                    |
| 5.2 | Produksi Tanaman Sayuran Menurut Jenis<br>Tanaman (kuintal), 2021 dan 2022<br><i>Production of Vegetables by Kind of Plant (quintal), 2021 dan 2022.....</i>   | 285                    |

|      |   |     |
|------|---|-----|
| 6.1  | Jumlah Pelanggan Listrik Menurut Jenis Pelanggan, 2021 dan 2022<br><i>Number of Customers by Customer Type, 2021 and 2022</i> .....   | 326 |
| 6.2  | Jumlah Pelanggan Air Menurut Golongan Pelanggan, 2021 dan 2022<br><i>Number of Customers by Customer Group, 2021 and 2022</i> .....   | 327 |
| 7.1  | Tingkat Penghunian Kamar Hotel per Bulan (%), 2022<br><i>Hotel Room Occupancy Rate per Month (%), 2022</i> .....  | 340 |
| 7.2  | Jumlah Wisatawan Nusantara yang Berkunjung ke Obyek Wisata, 2022<br><i>Number of Domestic Tourists Visiting Tourism Attraction. 2022</i> .....  | 341 |
| 8.1  | Panjang Jalan Kabupaten Menurut Kondisi (%), 2022<br><i>Regency Road Length by Condition (%), 2022</i> .....  | 360 |
| 8.2  | Panjang Jalan Kabupaten Menurut Jenis Permukaan Jalan (%), 2022<br><i>Regency Road Length by Type of Road Surface (%), 2022</i> .....   | 361 |
| 9.1  | Rata-rata Harga Beras per Bulan (Rp.), 2021 dan 2022<br><i>Average Price of Rice per Month (Rp.), 2021 and 2022</i> .....   | 385 |
| 9.2  | Jumlah Bank di Kabupaten Wonosobo, 2022<br><i>Number of Banks in Wonosobo Regency, 2022</i> .....   | 386 |
| 10.1 | Persentase Pengeluaran Rata-rata per Kapita Sebulan Menurut Jenis Pengeluaran, 2018-2022<br><i>Percentage of Average Monthly Per Capita Expenditure by Type of Expenditure, 2018-2022</i> ..... | 397 |
| 10.2 | Rata-rata Konsumsi Kalori Per Kapita sehari Menurut Kelompok Komoditas Makanan, 2022<br><i>Average Daily Per Capita Calorie Consumption by Food Commodity Group, 2022</i> .....                 | 398 |
| 11.1 | Jumlah Sarana Perdagangan Menurut Jenisnya di Kabupaten Wonosobo, 2020-2021<br><i>Number of Trading Facilities by Type of Facility in Wonosobo Regency, 2020-2021</i> .....                     | 411 |
| 11.2 | Nilai Ekspor Non Migas (US\$) Kabupaten Wonosobo, 2020-2022<br><i>Non-Oil and Gas Export Value (US \$) of Wonosobo Regency, 2020-2022</i> .....   | 412 |

|      |   |     |
|------|---|-----|
| 12.1 | Distribusi Persentase Produk Domestik Regional Bruto Atas Dasar Harga Berlaku Menurut Lapangan Usaha di Kabupaten Wonosobo, 2022<br><i>Percentage Distribution of Gross Regional Domestic Product at Current Market Prices by Industry in Wonosobo Regency, 2022.....</i>                   | 436 |
| 12.2 | Laju Pertumbuhan Produk Domestik Regional Bruto Atas Dasar Harga Konstan 2010 Menurut Lapangan Usaha di Kabupaten Wonosobo (persen), 2018–2022<br><i>Growth Rate of Gross Regional Domestic Product at 2010 Constant Market Prices by Industry in Wonosobo Regency (percent), 2018–2022</i> | 437 |
| 13.1 | Jumlah Penduduk Menurut Kabupaten/ Kota di Provinsi Jawa Tengah, 2022<br><i>Population by Regency/Municipality in Jawa Tengah Province, 2022....</i>  | 458 |
| 13.2 | Indeks Pembangunan Manusia Menurut Kabupaten/ Kota di Provinsi Jawa Tengah, 2022<br><i>Human Development Index by Regency/Municipality in Jawa Tengah Province, 2022 .....</i>  | 459 |



## PENJELASAN UMUM/EXPLANATORY NOTES

Tanda-tanda, satuan-satuan, dan lain-lainnya yang digunakan dalam publikasi ini adalah sebagai berikut:

*Symbols, measurement units, and acronyms which are used in this publication, are as follows:*

### 1. TANDA-TANDA/SYMBOLS

|   |       |
|---|-------|
| Data tidak tersedia/ <i>Data not available</i> .....                      | : ... |
| Tidak ada atau nol / <i>Null or zero</i> .....                            | : -   |
| Data dapat diabaikan/ <i>Data negligible</i> .....                        | : 0   |
| Tanda decimal/ <i>Decimal point</i> .....                                 | : ,   |
| Data tidak dapat ditampilkan/ <i>Not applicable</i> .....                 | : NA  |
| Angka estimasi/ <i>Estimated figures</i> .....                            | : e   |
| Angka diperbaiki/ <i>Revised figures</i> .....                            | : r   |
| Angka sementara/ <i>Preliminary figures</i> .....                         | : x   |
| Angka sangat sementara/ <i>Very preliminary figures</i> .....             | : xx  |
| Angka sangat sangat sementara/ <i>Very very preliminary figures</i> ..... | : xxx |

### 2. SATUAN/UNITS

|  |   |
|--|---|
| barel/ <i>barrel</i> .....                           | : 158,99 liter/ <i>litres</i> = 1/6,2898 m <sup>3</sup> |
| hektar (ha)/ <i>hectare (ha)</i> .....               | : 10 000 m <sup>2</sup>                                 |
| kilometer (km)/ <i>kilometres (km)</i> .....         | : 1 000 meter/ <i>meters (m)</i>                        |
| knot/ <i>knot</i> .....                              | : 1,8523 km/jam ( <i>km/hour</i> )                      |
| kuintal/ <i>quintal</i> .....                        | : 100 kg  |
| KWh .....  | : 1 000 Watt hour                                       |
| MWh .....  | : 1 000 KWh   |
| liter (untuk beras)/ <i>litre (for rice)</i> .....   | : 0,80 kg   |
| MMSCF .....  | : 1/35,3 m <sup>3</sup>                                 |
| metrik ton (m.ton)/ <i>metric ton (m. ton)</i> ..... | : 0,98421 long ton = 1 000 kg                           |
| ons/ <i>ounce</i> .....                              | : 28,31 gram/ <i>grams</i>                              |
| ton .....  | : 1 000 kg  |

Satuan lain: buah, dus, butir, helai/lembar, kaleng, batang, pulsa, ton kilometer (ton-km), jam, menit, persen (%).

*Other units: unit, pack, pieces, sheet, tin, pulse, ton-kilometres(ton-km), hour, minute, percent (%).*

Perbedaan angka di belakang koma disebabkan oleh pembulatan angka.

*The difference in decimal numbers is caused by rounding.*





## DAFTAR SINGKATAN/ LIST OF ABBREVIATIONS

|           |  |
|-----------|--|
| SI        | : Stasiun Iklim  |
| SIMPK     | : Stasiun Meteorologi Pertanian Khusus                                     |
| t.t       | : Tempat tidur   |
| BCG       | : Bacillus Calmette Guerin   |
| DPT       | : Difteri, Pertusis, Tetanus   |
| TT        | : Tetanus Toxoid   |
| IOT       | : Industri Obat Tradisional/ <i>Traditional Medicine Industry</i>          |
| IKOT      | : Industri Kecil Obat Tradisional/ <i>Traditional Medicine Small</i>       |
| Alkes     | : Alat kesehatan/ <i>Health Kits</i>                                       |
| PKRT      | : Perbekalan Kesehatan Rumah tangga/ <i>Household Health Logistics</i>     |
| Kompl     | : Komplemen/ <i>Complement</i>   |
| IRTP      | : Industri Pangan Produksi Rumah Tangga/ <i>Foods Home Industry</i>        |
| PBF       | : Pedagang Besar Farmasi/ <i>Pharmacy Whole-seller</i>                     |
| GFK       | : Gudang Farmasi Kab/Kota/Regency/ <i>Municipality Pharmacy Warehouse</i>  |
| RB        | : Rumah Bersalin/ <i>Delivery House</i>                                    |
| Pustu     | : Puskesmas pembantu/ <i>Auxiliary Public Health Center</i>                |
| BP        | : Balai Pengobatan/ <i>Polyclinic</i>                                      |
| TPS       | : Tempat Pembuangan Sementara / <i>landfill</i>                            |
| Jamkesmas | : Jaminan kesehatan masyarakat miskin/ <i>Poor public health insurance</i> |
| PJKMU     | : Program Jaminan Kesehatan Masyarakat Umum                                |
| SIUP      | : Surat Ijin Usaha Perdagangan/ <i>Trading Permission Letter</i>           |
| TDP       | : Tanda Daftar Perusahaan/ <i>Company Registration Identity</i>            |
| API       | : Angka Pengenal Importir/ <i>Importer's Identity Number</i>               |



## Statistik Kunci, 2020–2022 Key Statistics, 2020–2022

| Rincian/Description  | Satuan/Unit                               | 2020 | 2021 | 2022 |
|--|---|------|------|------|
| (1)  | (2)                                       | (3)  | (4)  | (5)  |
| <b>SOSIAL/SOCIAL</b>   |   |      |      |      |
| Penduduk <sup>1</sup> /Population <sup>1</sup>   | juta/million                              |      |      |      |
| Laju Pertumbuhan Penduduk <sup>1</sup> /Population Growth <sup>1</sup>   | %   |      |      |      |
| Angka Harapan Hidup <sup>1-e</sup> /Life Expectancy Rate <sup>1</sup>  | tahun/years                               |      |      |      |
| Angka Melek Huruf Usia 15+/ <i>Literacy Rate Aged 15+</i>  | %   |      |      |      |
| Tingkat Partisipasi Angkatan Kerja -TPAK <sup>2,3</sup><br><i>Labour Force Participation Rate-LFPR<sup>2,3</sup></i>                         | %   |      |      |      |
| Tingkat Pengangguran Terbuka-TPT <sup>2,3</sup><br><i>Unemployment Rate-UR<sup>2,3</sup></i>   | %   |      |      |      |
| Penduduk Miskin <sup>4</sup> /Poor People <sup>4</sup>   | juta/million                              |      |      |      |
| Persentase Penduduk Miskin <sup>4</sup><br><i>Percentage of Poor People<sup>4</sup></i>  | %   |      |      |      |
| Indeks Pembangunan Manusia-IPM <sup>5</sup><br><i>Human Development Index<sup>5</sup></i>  | –   |      |      |      |
| <b>EKONOMI/ECONOMIC</b>  |   |      |      |      |
| Produk Domestik Regional Bruto (PDRB) Harga Berlaku <sup>6</sup><br><i>Gross Regional Domestic Bruto (GRDP) at Current Price<sup>6</sup></i> | triliun rupiah<br><i>trillion rupiahs</i> |      |      |      |
| Laju Pertumbuhan Ekonomi <sup>7</sup> /Economic Growth <sup>7</sup>  | %   |      |      |      |
| PDRB Per Kapita Harga Berlaku <sup>6,8</sup><br><i>Per Capita of GRDP at Current Price<sup>6,8</sup></i>                                     | juta rupiah<br><i>million rupiahs</i>     |      |      |      |

Catatan/Notes: <sup>1</sup> Data 2019 hasil ..... Data 2020 hasil Hasil Sensus Penduduk (SP) 2020 (September). Data 2021 hasil ...../The 2019 data was the result of ..... The 2020 data was the result of 2020 Population Census (September). The 2021 data was the result of ....

<sup>2</sup> Kondisi Agustus/Condition at August

<sup>3</sup> Menggunakan penimbang hasil proyeksi penduduk Survei Penduduk Antar Sensus (SUPAS) 2015/Weighted by the population projection results of the Intercensal Population Survey (SUPAS) 2015

<sup>4</sup> Kondisi Maret/Condition at March

<sup>5</sup> Sejak tahun 2010, IPM dihitung dengan metode baru. Komponen IPM metode baru adalah angka harapan hidup saat lahir, harapan lama sekolah, rata-rata lama sekolah, dan pengeluaran per kapita/Since 2010, HDI was calculated using new method. New HDI component are life expectancy at birth, expected years of schooling, means years of schooling, and expenditure per capita

<sup>6</sup> Mulai tahun 2010 mengadopsi System of National Account 2008 (SNA 2008)/Since 2010 is in line with System of National Account 2008 (SNA 2008)

<sup>7</sup> Menggunakan tahun dasar 2010 (2010=100)/Using 2010 base year (2010=100)

<sup>8</sup> Menggunakan proyeksi penduduk berdasarkan hasil SP2010/Using population projection based on SP2010



# GEOGRAFI DAN IKLIM

GEOGRAPHY AND CLIMATE

JUMLAH HARI HUJAN TAHUN 2022  
SEBESAR **187 HARI**

CURAH HUJAN TERTINGGI TAHUN 2022  
PADA BULAN JANUARI  
SEBESAR **388,7 mm**



### **Tahukah Kamu ?**

Luas kecamatan terluas di kabupaten Wonosobo terletak di kecamatan Wadaslintang. Sedangkan untuk luas kecamatan terkecil terletak di kecamatan Wonosobo



**PENJELASAN TEKNIS**

1. Secara astronomis, Kabupaten Wonosobo terletak antara 7°11' - 7°36' Lintang Selatan dan 109°43' - 110°04' Bujur Timur.
2. Berdasarkan posisi geografisnya, Kabupaten Wonosobo memiliki batas-batas, Utara: Kabupaten Kendal dan Kabupaten Batang; Timur: Kabupaten Temanggung dan Kabupaten Magelang; Selatan: Kabupaten Kebumen dan Kabupaten Purworejo; Barat Kabupaten Banjarnegara dan Kabupaten Kebumen.
3. Secara administratif, Kabupaten Wonosobo terbagi menjadi 15 kecamatan.
4. Meter di atas permukaan laut (mdpl) merupakan istilah yang digunakan untuk menjelaskan ketinggian suatu tempat dari permukaan laut, dinyatakan dalam meter. "Diatas permukaan laut" dihitung dua kali, yaitu ketika bulan berada di balik koordinat gunung tersebut dan ketika bulan berada di atas koordinat gunung. Jadi, perhitungan ini adalah rata-rata pada saat tinggi air di sekitar gunung ada di titik paling rendah (surut) ditambah pada saat tinggi air di sekitar gunung ada di titik paling tinggi (pasang). Tinggi itu adalah sebuah perkiraan rata-rata ketika air surut dan ketika air pasang.
5. Curah Hujan (mm) adalah ketinggian air hujan yang

**TECHNICAL NOTES**

1. *Astronomically, Wonosobo Regency is located between 7°11' - 7°36' South latitude, and 109°43' - 110°04' East longitude.*
2. *In terms of geographic position, Wonosobo Regency has boundaries as follows, North: Kendal Regency and Batang Regency; East: Temanggung Regency and Magelang Regency; South: Kebumen Regency and Purworejo Regency; West: Banjarnegara Regency and Kebumen Regency.*
3. *Administratively, Wonosobo Regency is divided into 15 sub districts.*
4. *Meter above sea level (masl) is a term used to describe the height of a place from sea level, expressed in meters. "Above sea level" is calculated twice, namely when the moon is behind the coordinates of the mountain and when the moon is above the coordinates of the mountain. So, this calculation is the average when the water level around the mountain is at the lowest point (low tide) plus when the water level around the mountain is at the highest point (tide). The height is an estimate of the average during low tide and during high tide.*
5. *Rainfall (mm) is the height of rainwater that collects in a rain*



terkumpul dalam penakar hujan pada tempat yang datar, tidak menyerap, tidak meresap dan tidak mengalir. Unsur hujan 1 (satu) milimeter artinya dalam luasan satu meter persegi pada tempat yang datar tertampung air hujan setinggi satu milimeter atau tertampung air hujan sebanyak satu liter.

6. Hari hujan merupakan jumlah hari hujan yang terjadi dalam satu bulan dan diperoleh berdasarkan hasil pengukuran harian. Faktor iklim ini tidak memperhatikan berapa banyaknya hujan yang turun ke permukaan bumi, tetapi jumlah hari dimana hujan turun ke permukaan bumi dalam satu bulan.

*gauge on a flat, non-absorbent, non-absorbent and non-flowing place. The rain element of 1 (one) millimeter means that in an area of one square meter on a flat place one millimeter of rainwater can be accommodated or one liter of rainwater can be accommodated.*

6. *Rainy days are the number of rainy days that occur in one month and are obtained based on the results of daily measurements. This climatic factor does not pay attention to how much rain falls to the earth's surface, but the number of days in which it rains to the earth's surface in one month.*

**ULASAN**

Kabupaten Wonosobo terletak di Provinsi Jawa Tengah. Secara geografis Kabupaten Wonosobo terletak antara 7°11' dan 7°36' Lintang Selatan, 109°43' dan 110°04' Bujur Timur. Berjarak sekitar 120 km dari Semarang, ibukota Provinsi Jawa Tengah dan sekitar 520 km dari Jakarta, ibukota negara.

Kabupaten Wonosobo merupakan daerah pegunungan dengan ketinggian berkisar antara 275 meter sampai dengan 2 250 meter di atas permukaan laut.

Adapun batas wilayahnya adalah sebagai berikut:

- Sebelah utara dengan Kabupaten Kendal dan Kabupaten Batang.
- Sebelah timur dengan Kabupaten Temanggung dan Kabupaten Magelang.
- Sebelah selatan dengan Kabupaten Kebumen dan Kabupaten Purworejo
- Sebelah barat dengan Kabupaten Banjarnegara dan Kabupaten Kebumen.

Luas Kabupaten Wonosobo adalah 984,68 km<sup>2</sup>, dengan kondisi kemiringan biogeofisik sebagai berikut:

- 3-8<sup>o</sup> seluas 0,544 km<sup>2</sup>
- 8-15<sup>o</sup> seluas 247,691 km<sup>2</sup>
- 15-40<sup>o</sup> seluas 421,736 km<sup>2</sup>
- >40<sup>o</sup> seluas 318,299 km<sup>2</sup>.

**DESCRIPTION**

*Wonosobo Regency is located in Central Java Province. Geographically, Wonosobo Regency is located between 7°11' and 7°36' south latitude, 109°43' and 110°04' east longitude. It is about 120 km from Semarang, the capital of Central Java Province and about 520 km from Jakarta, the national capital.*

*Wonosobo Regency is a mountainous area with an altitude ranging from 275 meters to 2 250 meters above sea level.*

*The boundaries are as follows:*

- *In the north with Kendal Regency and Batang Regency.*
- *In the east with Temanggung Regency and Magelang Regency.*
- *In the south with Kebumen Regency and Purworejo Regency.*
- *On the west side with Banjarnegara Regency and Kebumen Regency.*

*The area of Wonosobo Regency is 984.68 km<sup>2</sup>, with the following biogeophysical slope conditions:*

- *3-8<sup>o</sup> covering an area of 0.544 km<sup>2</sup>*
- *8-15<sup>o</sup> covering an area of 247,691 km<sup>2</sup>*
- *15-40<sup>o</sup> covering an area of 421,736 km<sup>2</sup>*
- *>40<sup>o</sup> covering an area of 318,299 km<sup>2</sup>.*

Kabupaten Wonosobo terdiri atas 15 kecamatan, dimana kecamatan terluas adalah Kecamatan Wadaslintang (127,16 km<sup>2</sup>) dan Kecamatan Wonosobo sebagai kecamatan yang terkecil (32,28 km<sup>2</sup>).

Sebagai daerah beriklim tropis, Wonosobo hanya mengenal dua musim, yaitu musim kemarau dan musim penghujan.

Sepanjang tahun 2022 terjadi curah hujan yang fluktuatif dan beragam menurut bulan. Curah hujan tertinggi tercatat pada bulan Oktober dengan 672,1 mm, sedangkan terendah terjadi pada bulan Juli sebesar 85,7 mm.

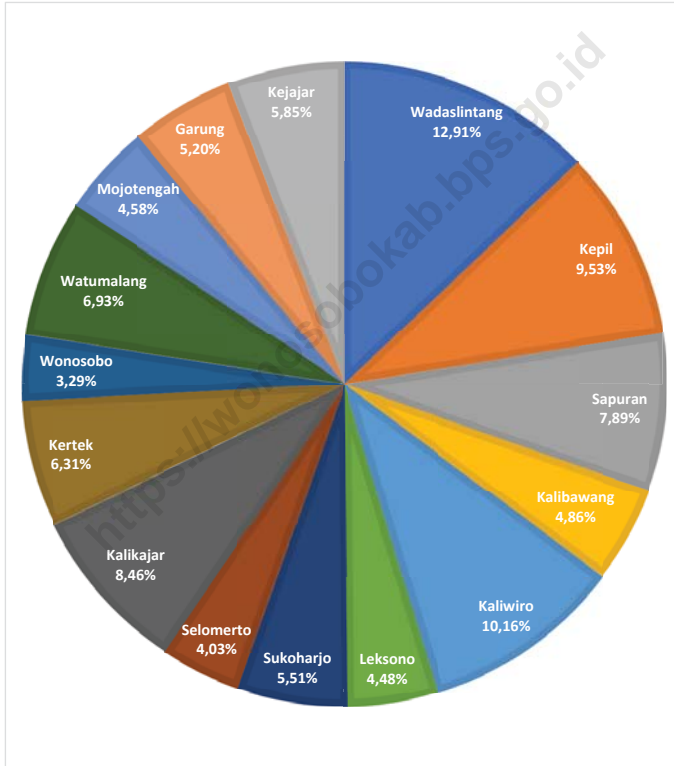
*Wonosobo Regency consists of 15 subdistricts, of which the largest subdistrict is Wadaslintang Subdistrict (127.16 km<sup>2</sup>) and Wonosobo Subdistrict as the smallest subdistrict (32.28 km<sup>2</sup>).*

*As a tropical area, Wonosobo only has two seasons, namely the dry season and the rainy season.*

*During the year 2022, rainfall is fluctuating and varies according to month. The highest rainfall is recorded in October with 672.1 mm, while the lowest is in July with 85.7 mm.*

**Gambar**  
**Figures** 1.1

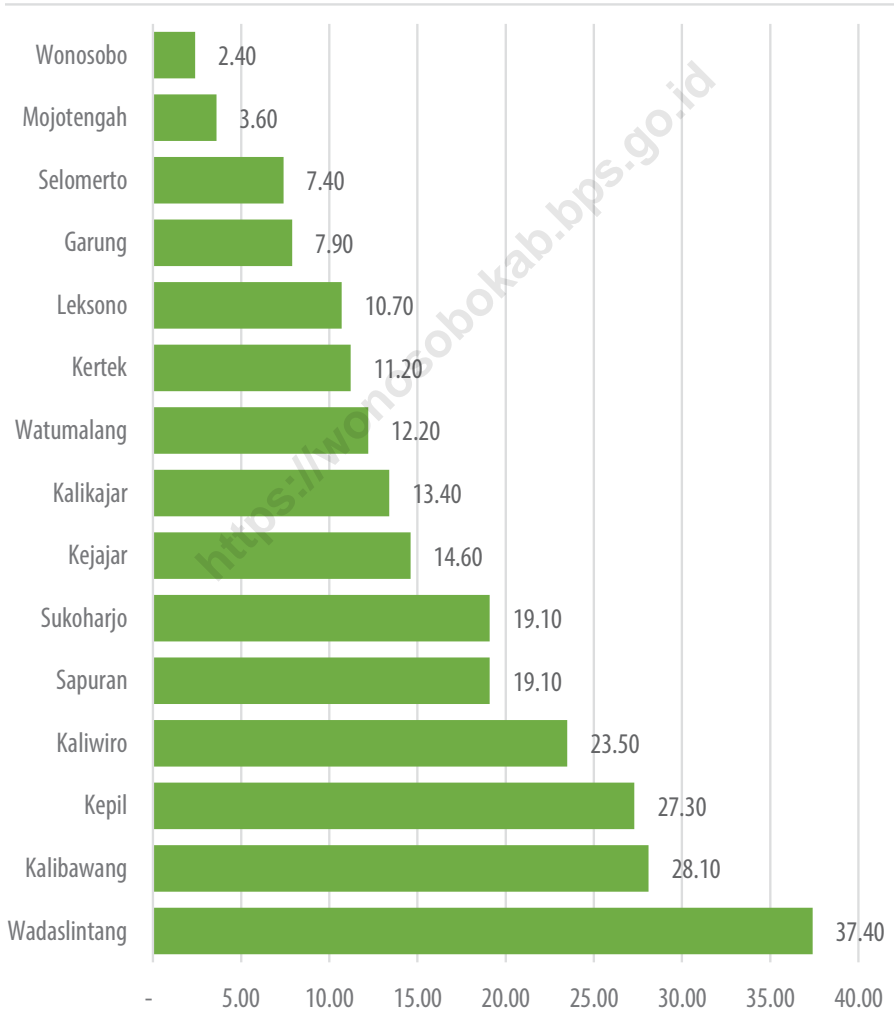
**Luas Daerah menurut Kecamatan (%), 2022**  
**Area of Subdistrict (%), 2022**



Sumber/Source : Badan Pusat Statistik Kabupaten Wonosobo/BPS-Statistics of Wonosobo Regency

**Gambar** 1.2  
**Figures**

**Jarak dari Ibukota Kecamatan ke Ibukota Kabupaten di Kabupaten Wonosobo (km), 2022**  
*Distance between Subdistrict Capital and Regency Capital in Wonosobo Regency (km), 2022*



Sumber/Source : Badan Pusat Statistik Kabupaten Wonosobo/BPS-Statistics of Wonosobo Regency

## 1.1 KEADAAN GEOGRAFI GEOGRAPHY CONDITION

**Tabel** 1.1.1 **Luas Daerah dan Jumlah Pulau Menurut Kecamatan di Kabupaten Wonosobo, 2022**  
**Table** 1.1.1 **Total Area and Number of Islands by Subdistrict in Wonosobo Regency, 2022**

| Kecamatan<br><i>Subdistrict</i> | Ibukota Kecamatan<br><i>Capital of Subdistrict</i> | Luas<br><i>Total Area</i><br>(km <sup>2</sup> /sq.km) |
|---------------------------------|--|---|
| (1)                             | (2)  | (3)   |
| Wadaslintang                    | Wadaslintang                                       | 127,16  |
| Kepil                           | Kepil  | 93,87   |
| Sapuran                         | Sapuran  | 77,72   |
| Kalibawang                      | Karangsambung                                      | 47,82   |
| Kaliwiro                        | Kaliwiro   | 100,08  |
| Leksono                         | Leksono  | 44,07   |
| Sukoharjo                       | Sukoharjo  | 54,29   |
| Selomerto                       | Selomerto  | 39,71   |
| Kalikajar                       | Kalikajar  | 83,30   |
| Kertek                          | Kertek   | 62,14   |
| Wonosobo                        | Jaraksari  | 32,38   |
| Watumalang                      | Wonoroto   | 68,23   |
| Mojotengah                      | Kalibeber  | 45,07   |
| Garung                          | Garung   | 51,22   |
| Kejajar                         | Kejajar  | 57,62   |
| <b>Wonosobo</b>                 |  | <b>984,68</b>   |

Lanjutan Tabel/*Continued Table 1.1.1*

| Kecamatan<br><i>Subdistrict</i> | Persentase terhadap Luas Kabupaten<br><i>Percentage to Regency Area</i> | Jumlah Pulau<br><i>Number of Islands</i> |
|---------------------------------|---|--|
| (1)                             | (4)   | (5)                                      |
| Wadaslintang                    | 12,91   | 1  |
| Kepil                           | 9,53  | 1  |
| Sapuran                         | 7,89  | 1  |
| Kalibawang                      | 4,86  | 1  |
| Kaliwiro                        | 10,16   | 1  |
| Leksono                         | 4,48  | 1  |
| Sukoharjo                       | 5,51  | 1  |
| Selomerto                       | 4,03  | 1  |
| Kalikajar                       | 8,46  | 1  |
| Kertek                          | 6,31  | 1  |
| Wonosobo                        | 3,29  | 1  |
| Watumalang                      | 6,93  | 1  |
| Mojotengah                      | 4,58  | 1  |
| Garung                          | 5,20  | 1  |
| Kejajar                         | 5,85  | 1  |
| <b>Wonosobo</b>                 | <b>100,00</b>   | <b>1</b>                                 |

Sumber/*Source*: Badan Pusat Statistik Kabupaten Wonosobo/*BPS-Statistics of Wonosobo Regency*

**Tabel**  
**Table** 1.1.2

**Tinggi Wilayah dan Jarak ke Ibukota Kabupaten Menurut Kecamatan di Kabupaten Wonosobo, 2022**  
**Altitude and Distance to the Capital of Regency by Subdistrict in Wonosobo Regency, 2022**

| Kecamatan<br>Subdistrict | Tinggi Wilayah (mdpl)<br>Altitude (m a.s.l) | Jarak ke Ibukota Kabupaten<br>Distance to the Capital of Regency |
|--------------------------|---|--|
| (1)                      | (2)   | (3)  |
| Wadaslintang             | 275   | 37,40  |
| Kepil                    | 522   | 27,30  |
| Sapuran                  | 760   | 19,10  |
| Kalibawang               | 626   | 28,10  |
| Kaliwiro                 | 360   | 23,50  |
| Leksono                  | 512   | 10,70  |
| Sukoharjo                | 400   | 19,10  |
| Selomerto                | 640   | 7,40   |
| Kalikajar                | 815   | 13,40  |
| Kertek                   | 825   | 11,20  |
| Wonosobo                 | 744   | 2,40   |
| Watumalang               | 910   | 12,20  |
| Mojotengah               | 860   | 3,60   |
| Garung                   | 1 019                                       | 7,90   |
| Kejajar                  | 1 378                                       | 14,60  |
| <b>Wonosobo</b>          | <b>744</b>                                  | <b>0,00</b>  |

Sumber/Source: Badan Pusat Statistik Kabupaten Wonosobo/BPS-Statistics of Wonosobo Regency



## 1.2 KEADAAN IKLIM CLIMATE CONDITION

**Tabel** 1.2.1 **Pengamatan Unsur Iklim Menurut Bulan di Stasiun Geofisika Banjarnegara, 2022**  
**Table** 1.2.1 **Observation of Climate Elements By Months at Banjarnegara Geophysical Station, 2022**

| Bulan<br>Month      | Suhu/Temperature (°C) |                      |                     | Kelembaban/Humidity (%) |                      |                     |
|---------------------|-----------------------|----------------------|---------------------|-------------------------|----------------------|---------------------|
|                     | Minimum               | Rata-rata<br>Average | Maksimum<br>Maximum | Minimum                 | Rata-rata<br>Average | Maksimum<br>Maximum |
| (1)                 | (2)                   | (3)                  | (4)                 | (5)                     | (6)                  | (7)                 |
| Januari/January     | 18,0                  | 25,1                 | 30,4                | 58,0                    | 80,5                 | 98,0                |
| Februari/February   | 20,4                  | 25,0                 | 30,4                | 60,0                    | 79,5                 | 97,0                |
| Maret/March         | 19,8                  | 24,8                 | 30,0                | 51,0                    | 83,4                 | 98,0                |
| April/April         | 20,0                  | 24,7                 | 30,0                | 62,0                    | 83,5                 | 95,0                |
| Mei/May             | 19,8                  | 25,1                 | 30,4                | 53,0                    | 83,7                 | 97,0                |
| Juni/June           | 17,8                  | 24,0                 | 29,8                | 53,0                    | 85,0                 | 98,0                |
| Juli/July           | 16,5                  | 23,9                 | 29,2                | 55,0                    | 83,1                 | 98,0                |
| Agustus/August      | 18,2                  | 23,5                 | 30,2                | 60,0                    | 84,8                 | 97,0                |
| September/September | 19,6                  | 24,2                 | 28,6                | 63,0                    | 84,2                 | 98,0                |
| Oktober/October     | 19,0                  | 23,3                 | 29,2                | 62,0                    | 89,2                 | 98,0                |
| November/November   | 19,4                  | 24,1                 | 29,8                | 56,0                    | 86,8                 | 98,0                |
| Desember/December   | 19,6                  | 24,4                 | 30,4                | 57,0                    | 83,2                 | 98,0                |

Lanjutan Tabel/*Continued Table 1.2.1*

| Bulan<br>Month      | Kecepatan Angin (knot)<br>Wind Velocity (knot) |                      |                     | Tekanan Udara/Atmospheric Pressure<br>(mbar) |                      |                     |
|---------------------|--|----------------------|---------------------|--|----------------------|---------------------|
|                     | Minimum  | Rata-rata<br>Average | Maksimum<br>Maximum | Minimum                                      | Rata-rata<br>Average | Maksimum<br>Maximum |
| (1)                 | (8)  | (9)                  | (10)                | (11)   | (12)                 | (13)                |
| Januari/January     | 1,0  | 2,5                  | 14,0                | ...  | ...                  | ...                 |
| Februari/February   | 1,0  | 2,6                  | 9,0                 | ...  | ...                  | ...                 |
| Maret/March         | 1,0  | 2,5                  | 10,0                | ...  | ...                  | ...                 |
| April/April         | 1,0  | 2,6                  | 11,0                | ...  | ...                  | ...                 |
| Mei/May             | 1,0  | 2,5                  | 8,0                 | ...  | ...                  | ...                 |
| Juni/June           | 1,0  | 2,2                  | 9,0                 | ...  | ...                  | ...                 |
| Juli/July           | 1,0  | 2,3                  | 6,0                 | ...  | ...                  | ...                 |
| Agustus/August      | 1,0  | 2,1                  | 6,0                 | ...  | ...                  | ...                 |
| September/September | 1,0  | 2,4                  | 9,0                 | ...  | ...                  | ...                 |
| Oktober/October     | 1,0  | 2,4                  | 10,0                | ...  | ...                  | ...                 |
| November/November   | 0,0  | 1,9                  | 21,0                | ...  | ...                  | ...                 |
| Desember/December   | 1,0  | 1,7                  | 8,0                 | ...  | ...                  | ...                 |

Lanjutan Tabel/Continued Table 1.2.1

| Bulan<br>Month      | Jumlah Curah Hujan<br>Number of Precipitation<br>(mm) | Jumlah Hari Hujan<br>(hari)<br>Number of Rainy Days<br>(day) | Rata-rata Harian<br>Penyinaran Matahari<br>Duration of Sunshine<br>(jam) |
|---------------------|---|--|--|
| (1)                 | (14)  | (15)   | (16)   |
| Januari/January     | 244,7   | 18,0   | 3,7  |
| Februari/February   | 92,6  | 14,0   | 3,2  |
| Maret/March         | 262,4   | 16,0   | 2,9  |
| April/April         | 190,1   | 18,0   | 4,1  |
| Mei/May             | 58,6  | 14,0   | 4,8  |
| Juni/June           | 98,8  | 14,0   | 3,1  |
| Juli/July           | 121,7   | 15,0   | 3,9  |
| Agustus/August      | 101,5   | 21,0   | 4,6  |
| September/September | 333,5   | 13,0   | 4,4  |
| Oktober/October     | 348,6   | 16,0   | 2,7  |
| November/November   | 388,7   | 15,0   | 2,9  |
| Desember/December   | 189,9   | 13,0   | 2,9  |

Catatan/Note: *Calm* adalah kecepatan angin mendekati nol/*Calm* is wind velocity close to zero

Sumber/Source: Stasiun Geofisika Banjarnegara/ Banjarnegara Geophysical Station

**Tabel**  
**Table** 1.2.2

**Banyaknya Hari Hujan Menurut Bulan dan Kecamatan di Kabupaten Wonosobo, 2022**  
**Number of Rainy Days by Month and Subdistrict in Wonosobo Regency, 2022**

| <b>Kecamatan<br/>Subdistrict</b> | <b>Januari<br/>January</b> | <b>Februari<br/>February</b> | <b>Maret<br/>March</b> | <b>April<br/>April</b> | <b>Mei<br/>May</b> | <b>Juni<br/>June</b> | <b>Juli<br/>July</b> |
|----------------------------------|----------------------------|------------------------------|------------------------|------------------------|--------------------|----------------------|----------------------|
| (1)                              | (2)                        | (3)                          | (4)                    | (5)                    | (6)                | (7)                  | (8)                  |
| Wadaslintang                     | 15                         | 14                           | 18                     | 25                     | 16                 | 16                   | 5                    |
| Kepil                            | 18                         | 22                           | 26                     | 25                     | 22                 | 18                   | 6                    |
| Sapuran                          | 16                         | 17                           | 20                     | 27                     | 17                 | 18                   | 8                    |
| Kalibawang                       | 20                         | 19                           | 26                     | 24                     | 21                 | 23                   | 8                    |
| Kaliwiro                         | 18                         | 15                           | 22                     | 24                     | 16                 | 17                   | 7                    |
| Leksono                          | 22                         | 18                           | 25                     | 30                     | 19                 | 23                   | 10                   |
| Sukoharjo                        | 18                         | 20                           | 22                     | 24                     | 17                 | 20                   | 11                   |
| Selomerto                        | 21                         | 22                           | 22                     | 28                     | 20                 | 23                   | 8                    |
| Kalikajar                        | 24                         | 20                           | 27                     | 25                     | 18                 | 20                   | 7                    |
| Kertek                           | 22                         | 19                           | 26                     | 24                     | 14                 | 17                   | 6                    |
| Wonosobo                         | 26                         | 21                           | 26                     | 25                     | 19                 | 18                   | 8                    |
| Watumalang                       | 19                         | 20                           | 21                     | 23                     | 18                 | 17                   | 8                    |
| Mojotengah                       | 17                         | 20                           | 28                     | 27                     | 21                 | 20                   | 8                    |
| Garung                           | 22                         | 21                           | 28                     | 25                     | 20                 | 17                   | 9                    |
| Kejajar                          | 26                         | 24                           | 28                     | 28                     | 25                 | 20                   | 10                   |
| <b>Rata-rata/Average</b>         | <b>20,3</b>                | <b>19,5</b>                  | <b>24,3</b>            | <b>25,6</b>            | <b>18,9</b>        | <b>19,1</b>          | <b>7,9</b>           |

Lanjutan Tabel/*Continued Table 1.2.2*

| Kecamatan<br><i>Subdistrict</i> | Agustus<br><i>August</i> | Septem-<br>ber<br><i>Septem-<br/>ber</i> | Oktober<br><i>October</i> | Novem-<br>ber<br><i>Novem-<br/>ber</i> | Desem-<br>ber<br><i>Decem-<br/>ber</i> | Jumlah<br><i>Total</i> |
|---------------------------------|--------------------------|--|---------------------------|--|--|------------------------|
| (1)                             | (9)                      | (10)                                     | (11)                      | (12)                                   | (13)                                   | (14)                   |
| Wadaslintang                    | 9                        | 8  | 21                        | ...                                    | ...                                    | 147                    |
| Kepil                           | 10                       | 11                                       | 23                        | 25                                     | 21                                     | 227                    |
| Sapuran                         | 12                       | 14                                       | 28                        | 26                                     | 21                                     | 224                    |
| Kalibawang                      | 11                       | 11                                       | 25                        | 27                                     | 25                                     | 240                    |
| Kaliwiro                        | 9                        | 9  | 19                        | 19                                     | 23                                     | 198                    |
| Leksono                         | 12                       | 11                                       | 27                        | 22                                     | 25                                     | 244                    |
| Sukoharjo                       | 8                        | 9  | 24                        | 21                                     | 18                                     | 212                    |
| Selomerto                       | 9                        | 16                                       | 27                        | 29                                     | 26                                     | 251                    |
| Kalikajar                       | 15                       | 14                                       | 27                        | 25                                     | 25                                     | 247                    |
| Kertek                          | 15                       | 12                                       | 26                        | 25                                     | 28                                     | 234                    |
| Wonosobo                        | 9                        | 13                                       | 26                        | 28                                     | 26                                     | 245                    |
| Watumalang                      | 13                       | 15                                       | 26                        | 22                                     | 23                                     | 225                    |
| Mojotengah                      | 30                       | 17                                       | 30                        | 27                                     | 23                                     | 268                    |
| Garung                          | 11                       | 13                                       | 30                        | 24                                     | 28                                     | 248                    |
| Kejajar                         | 15                       | 15                                       | 30                        | 10                                     | 28                                     | 259                    |
| <b>Rata-rata/<i>Average</i></b> | <b>12,5</b>              | <b>12,5</b>                              | <b>25,9</b>               | <b>23,6</b>                            | <b>24,3</b>                            | <b>231,3</b>           |

Sumber/*Source*: Dinas Pangan, Pertanian dan Perikanan Kabupaten Wonosobo/ *Food, Agriculture and Fisheries Service of Wonosobo Regency*

**Tabel**  
**Table** 1.2.3

**Banyaknya Curah Hujan Menurut Bulan dan Kecamatan di Kabupaten Wonosobo, 2022**  
**Number of Rainfall by Month and Subdistrict in Wonosobo Regency, 2022**

| Kecamatan<br>Subdistrict | Januari<br>January | Februari<br>February | Maret<br>March | April<br>April | Mei<br>May   | Juni<br>June |
|--------------------------|--------------------|----------------------|----------------|----------------|--------------|--------------|
| (1)                      | (2)                | (3)                  | (4)            | (5)            | (6)          | (7)          |
| Wadaslintang             | 231                | 256                  | 349            | 338            | 273          | 226          |
| Kepil                    | 302                | 534                  | 808            | 608            | 538          | 582          |
| Sapuran                  | 356                | 338                  | 609            | 782            | 676          | 650          |
| Kalibawang               | 254                | 508                  | 694            | 624            | 562          | 386          |
| Kaliwiro                 | 247                | 273                  | 391            | 356            | 289          | 258          |
| Leksono                  | 589                | 426                  | 522            | 477            | 368          | 385          |
| Sukoharjo                | 318                | 245                  | 543            | 404            | 317          | 442          |
| Selomerto                | 636                | 360                  | 394            | 391            | 244          | 410          |
| Kalikajar                | 214                | 192                  | 614            | 832            | 425          | 249          |
| Kertek                   | 257                | 301                  | 700            | 782            | 401          | 341          |
| Wonosobo                 | 155                | 257                  | 588            | 713            | 321          | 284          |
| Watumalang               | 511                | 308                  | 451            | 678            | 412          | 350          |
| Mojotengah               | 97                 | 367                  | 1227           | 771            | 438          | 369          |
| Garung                   | 220                | 353                  | 757            | 669            | 371          | 120          |
| Kejajar                  | 167                | 357                  | 527            | 586            | 309          | 116          |
| <b>Rata-rata/Average</b> | <b>303,6</b>       | <b>338,3</b>         | <b>611,6</b>   | <b>600,7</b>   | <b>396,3</b> | <b>344,5</b> |

Lanjutan Tabel/*Continued Table 1.2.3*

| Kecamatan<br>Subdistrict | Juli<br>July | Agustus<br>August | Septem-<br>ber<br>Septem-<br>ber | Oktober<br>October | Novem-<br>ber<br>Novem-<br>ber | Desem-<br>ber<br>Decem-<br>ber |
|--------------------------|--------------|-------------------|----------------------------------|--------------------|--------------------------------|--------------------------------|
| (1)                      | (8)          | (9)               | (10)                             | (11)               | (12)                           | (13)                           |
| Wadaslintang             | 40           | 51                | 70                               | 452                | ...                            | ...                            |
| Kepil                    | 46           | 103               | 291                              | 843                | 657                            | 656                            |
| Sapuran                  | 97           | 225               | 301                              | 821                | 898                            | 625                            |
| Kalibawang               | 78           | 255               | 194                              | 908                | 700                            | 709                            |
| Kaliwiro                 | 52           | 50                | 80                               | 443                | 303                            | 392                            |
| Leksono                  | 76           | 63                | 109                              | 549                | 386                            | 697                            |
| Sukoharjo                | 148          | 72                | 233                              | 593                | 414                            | 389                            |
| Selomerto                | 71           | 54                | 118                              | 535                | 440                            | 403                            |
| Kalikajar                | 58           | 216               | 182                              | 561                | 408                            | 347                            |
| Kertek                   | 48           | 304               | 181                              | 719                | 585                            | 672                            |
| Wonosobo                 | 93           | 159               | 168                              | 1035               | 534                            | 453                            |
| Watumalang               | 127          | 227               | 231                              | 684                | 640                            | 432                            |
| Mojotengah               | 139          | 253               | 315                              | 725                | 644                            | 494                            |
| Garung                   | 118          | 45                | 158                              | 534                | 530                            | 391                            |
| Kejajar                  | 95           | 133               | 317                              | 679                | 603                            | 987                            |
| <b>Rata-rata/Average</b> | <b>85,7</b>  | <b>147,3</b>      | <b>196,5</b>                     | <b>672,1</b>       | <b>553,0</b>                   | <b>546,2</b>                   |

Sumber/Source: Dinas Pangan, Pertanian dan Perikanan Kabupaten Wonosobo/ *Food, Agriculture and Fisheries Service of Wonosobo Regency*

**Tabel**  
**Table** 1.2.4

**Rata-rata Curah Hujan Menurut Bulan dan Kecamatan di Kabupaten Wonosobo, 2022**  
**Average of Rainfall by Month and Subdistrict in Wonosobo Regency, 2022**

| Kecamatan<br>Subdistrict | Januari<br>January | Februari<br>February | Maret<br>March | April<br>April | Mei<br>May | Juni<br>June |
|--------------------------|--------------------|----------------------|----------------|----------------|------------|--------------|
| (1)                      | (2)                | (3)                  | (4)            | (5)            | (6)        | (7)          |
| Wadaslintang             | 15                 | 18                   | 19             | 14             | 17         | 14           |
| Kepil                    | 17                 | 24                   | 31             | 24             | 24         | 32           |
| Sapuran                  | 22                 | 20                   | 30             | 29             | 40         | 36           |
| Kalibawang               | 13                 | 27                   | 27             | 26             | 27         | 17           |
| Kaliwiro                 | 14                 | 18                   | 18             | 15             | 18         | 15           |
| Leksono                  | 27                 | 24                   | 21             | 16             | 19         | 17           |
| Sukoharjo                | 18                 | 12                   | 25             | 17             | 19         | 22           |
| Selomerto                | 30                 | 16                   | 18             | 14             | 12         | 18           |
| Kalikajar                | 9                  | 10                   | 23             | 33             | 24         | 12           |
| Kertek                   | 12                 | 16                   | 27             | 33             | 29         | 20           |
| Wonosobo                 | 6                  | 12                   | 23             | 29             | 17         | 16           |
| Watumalang               | 27                 | 15                   | 21             | 29             | 23         | 21           |
| Mojotengah               | 6                  | 18                   | 44             | 29             | 21         | 18           |
| Garung                   | 10                 | 17                   | 27             | 27             | 19         | 7            |
| Kejajar                  | 6                  | 15                   | 19             | 21             | 12         | 6            |
| <b>Rata-rata/Average</b> | <b>15</b>          | <b>18</b>            | <b>25</b>      | <b>24</b>      | <b>21</b>  | <b>18</b>    |



Lanjutan Tabel/*Continued Table 1.2.4*

| Kecamatan<br>Subdistrict | Juli<br>July | Agustus<br>August | Septem-<br>ber<br>Septem-<br>ber | Oktober<br>October | Novem-<br>ber<br>Novem-<br>ber | Desem-<br>ber<br>Decem-<br>ber |
|--------------------------|--------------|-------------------|----------------------------------|--------------------|--------------------------------|--------------------------------|
| (1)                      | (8)          | (9)               | (10)                             | (11)               | (12)                           | (13)                           |
| Wadaslintang             | 8            | 6                 | 9                                | 22                 | -                              | -                              |
| Kepil                    | 8            | 10                | 26                               | 37                 | 26                             | 31                             |
| Sapuran                  | 12           | 19                | 22                               | 29                 | 35                             | 30                             |
| Kalibawang               | 10           | 23                | 18                               | 36                 | 26                             | 28                             |
| Kaliwiro                 | 7            | 6                 | 9                                | 23                 | 16                             | 17                             |
| Leksono                  | 8            | 5                 | 10                               | 20                 | 18                             | 28                             |
| Sukoharjo                | 13           | 9                 | 26                               | 25                 | 20                             | 22                             |
| Selomerto                | 9            | 6                 | 7                                | 20                 | 15                             | 16                             |
| Kalikajar                | 8            | 14                | 13                               | 21                 | 16                             | 14                             |
| Kertek                   | 8            | 20                | 15                               | 28                 | 23                             | 24                             |
| Wonosobo                 | 12           | 18                | 13                               | 40                 | 19                             | 17                             |
| Watumalang               | 16           | 17                | 15                               | 26                 | 29                             | 19                             |
| Mojotengah               | 17           | 8                 | 19                               | 24                 | 24                             | 21                             |
| Garung                   | 13           | 4                 | 12                               | 18                 | 22                             | 14                             |
| Kejajar                  | 10           | 9                 | 21                               | 23                 | 60                             | 35                             |
| <b>Rata-rata/Average</b> | <b>11</b>    | <b>12</b>         | <b>16</b>                        | <b>26</b>          | <b>25</b>                      | <b>23</b>                      |

Sumber/*Source*: Dinas Pangan, Pertanian dan Perikanan Kabupaten Wonosobo/ *Food, Agriculture and Fisheries Service of Wonosobo Regency*

**Tabel**  
**Table** 1.2.5

**Banyaknya Hari Hujan Menurut Kecamatan di Kabupaten Wonosobo, 2016-2022**  
**Number of Rainy Days by Subdistrict in Wonosobo Regency, 2016-2022**

| Kecamatan<br>Subdistrict | 2016 | 2017 | 2018 | 2019 | 2020 | 2021 | 2022 |
|--------------------------|------|------|------|------|------|------|------|
| (1)                      | (2)  | (3)  | (4)  | (5)  | (6)  | (7)  | (8)  |
| Wadaslintang             | 254  | 161  | ...  | ...  | 205  | 190  | 147  |
| Kepil                    | ...  | 177  | ...  | ...  | 180  | 197  | 227  |
| Sapuran                  | 272  | 169  | ...  | ...  | 200  | 181  | 224  |
| Kalibawang               | 227  | 167  | ...  | ...  | 145  | 113  | 240  |
| Kaliwiro                 | 261  | 160  | ...  | ...  | 221  | 192  | 198  |
| Leksono                  | ...  | 130  | ...  | ...  | 227  | 207  | 244  |
| Sukoharjo                | 239  | 144  | ...  | ...  | 206  | 199  | 212  |
| Selomerto                | 272  | 176  | ...  | ...  | 203  | 191  | 251  |
| Kalikajar                | 261  | 207  | ...  | ...  | 219  | 240  | 247  |
| Kertek                   | 277  | 216  | ...  | ...  | 216  | 231  | 234  |
| Wonosobo                 | 283  | 210  | ...  | ...  | 255  | 242  | 245  |
| Watumalang               | 305  | 223  | ...  | ...  | 255  | 227  | 225  |
| Mojotengah               | 209  | 192  | ...  | ...  | 175  | 160  | 268  |
| Garung                   | 312  | 218  | ...  | ...  | 188  | 226  | 248  |
| Kejajar                  | 244  | 252  | ...  | ...  | 205  | 238  | 259  |

Sumber/Source: Dinas Pangan, Pertanian dan Perikanan Kabupaten Wonosobo/ *Food, Agriculture and Fisheries Service of Wonosobo Regency*

**Tabel**  
**Table** 1.2.6

**Banyaknya Curah Hujan Menurut Kecamatan di  
Kabupaten Wonosobo, 2016-2022**  
**Number of Rainfalls by Subdistrict in Wonosobo Regency,  
2016-2022**

| Kecamatan<br>Subdistrict | 2016  | 2017  | 2018 | 2019 | 2020  | 2021  | 2022  |
|--------------------------|-------|-------|------|------|-------|-------|-------|
| (1)                      | (2)   | (3)   | (4)  | (5)  | (6)   | (7)   | (8)   |
| Wadaslintang             | 3 739 | 2 468 | ...  | ...  | 4 002 | 3 368 | 2 286 |
| Kepil                    | ...   | 3 430 | ...  | ...  | 4 780 | 4 499 | 5 968 |
| Sapuran                  | 6 445 | 3 673 | ...  | ...  | 5 272 | 4 483 | 6 378 |
| Kalibawang               | 4 849 | 3 866 | ...  | ...  | 2 883 | 2 227 | 5 872 |
| Kaliwiro                 | 4 074 | 2 612 | ...  | ...  | 3 960 | 3 415 | 3 134 |
| Leksono                  | ...   | 2 732 | ...  | ...  | 4 215 | 4 117 | 4 647 |
| Sukoharjo                | 5 467 | 3 584 | ...  | ...  | 4 496 | 3 649 | 4 109 |
| Selomerto                | 5 133 | 3 541 | ...  | ...  | 4 056 | 3 507 | 4 056 |
| Kalikajar                | 5 116 | 3 506 | ...  | ...  | 4 632 | 4 167 | 4 298 |
| Kertek                   | 3 541 | 3 275 | ...  | ...  | 4 540 | 4 472 | 5 291 |
| Wonosobo                 | 5 250 | 3 309 | ...  | ...  | 4 304 | 3 218 | 4 760 |
| Watumalang               | 4 043 | 2 590 | ...  | ...  | 4 495 | 4 827 | 5 051 |
| Mojotengah               | 5 070 | 3 422 | ...  | ...  | 3 564 | 4 741 | 5 839 |
| Garung                   | 5 147 | 3 433 | ...  | ...  | 2 726 | 3 723 | 4 266 |
| Kejajar                  | 4 141 | 3 578 | ...  | ...  | 3 708 | 3 456 | 4 283 |

Sumber/Source: Dinas Pangan, Pertanian dan Perikanan Kabupaten Wonosobo/ *Food, Agriculture and Fisheries Service of Wonosobo Regency*

**Tabel**  
**Table** 1.2.7

**Rata-rata Hari Hujan Menurut Kecamatan di Kabupaten Wonosobo, 2016-2022**  
**Average of Rainy Days by Subdistrict in Wonosobo Regency, 2016-2022**


| Kecamatan<br>Subdistrict | 2016  | 2017  | 2018 | 2019 | 2020  | 2021 | 2022 |
|--------------------------|-------|-------|------|------|-------|------|------|
| (1)                      | (2)   | (3)   | (4)  | (5)  | (6)   | (7)  | (8)  |
| Wadaslintang             | 21.17 | 11,50 | ...  | ...  | 17,08 | 15,8 | 12,3 |
| Kepil                    | ...   | 12,54 | ...  | ...  | 15,00 | 16,4 | 18,9 |
| Sapuran                  | 22.67 | 12,07 | ...  | ...  | 16,67 | 15,1 | 18,7 |
| Kalibawang               | 18.92 | 11,93 | ...  | ...  | 14,50 | 9,4  | 20,0 |
| Kaliwiro                 | 21.75 | 11,43 | ...  | ...  | 18,42 | 16,0 | 16,5 |
| Leksono                  | ...   | 9,28  | ...  | ...  | 18,92 | 17,3 | 20,3 |
| Sukoharjo                | 19.92 | 10,29 | ...  | ...  | 17,17 | 16,6 | 17,7 |
| Selomerto                | 22.67 | 12,57 | ...  | ...  | 16,92 | 15,9 | 20,9 |
| Kalikajar                | 21.75 | 14,79 | ...  | ...  | 18,25 | 20,0 | 20,6 |
| Kertek                   | 23.08 | 15,43 | ...  | ...  | 18,00 | 19,3 | 19,5 |
| Wonosobo                 | 23.58 | 15,00 | ...  | ...  | 21,25 | 20,2 | 20,4 |
| Watumalang               | 25.42 | 15,93 | ...  | ...  | 21,25 | 18,9 | 18,8 |
| Mojotengah               | 17.42 | 13,71 | ...  | ...  | 17,50 | 13,3 | 22,3 |
| Garung                   | 26.00 | 15,57 | ...  | ...  | 18,80 | 18,8 | 20,7 |
| Kejajar                  | 20.33 | 18,00 | ...  | ...  | 17,08 | 19,8 | 21,6 |

Sumber/Source: Dinas Pangan, Pertanian dan Perikanan Kabupaten Wonosobo/ *Food, Agriculture and Fisheries Service of Wonosobo Regency*





## TOTAL ASN Kab Wonosobo



### Tahukah Kamu ?

Kabupaten Wonosobo memiliki 15 kecamatan, 29 Kelurahan dan 236 Desa



**PENJELASAN TEKNIS**

1. Pembagian administratif Indonesia adalah pembagian wilayah daratan dan perairan di Indonesia untuk dikelola oleh pemerintah daerah di dalam batas-batas wilayahnya masing-masing menurut prinsip otonomi, dekonsentrasi, desentralisasi, dan tugas pembantuan.
2. Kabupaten dan Kota memiliki tingkat yang setara serta memiliki pemerintah daerah dan lembaga legislatif sendiri. Secara umum, kabupaten lebih luas daripada kota. Kabupaten dipimpin oleh seorang Bupati dengan Dewan Perwakilan Rakyat Daerah Kabupaten, sedangkan kota dipimpin oleh seorang Walikota dengan Dewan Perwakilan Rakyat Daerah Kota. Baik Bupati maupun Walikota dipilih melalui proses pemilihan umum.
3. Kecamatan adalah wilayah administratif yang merupakan kepanjangan tangan dari pemerintah kabupaten atau kota.
4. Tingkatan di bawah kecamatan adalah kelurahan atau desa. Kelurahan dipimpin oleh seorang lurah, sedangkan desa dipimpin oleh seorang kepala desa. Hingga ke tingkatan desa inilah pembagian administratif Indonesia resmi digunakan.

**TECHNICAL NOTES**

1. *The administrative divisions of Indonesia are the division of lands and waters which are managed by the local government with the boundaries of each region according to the principles of autonomy, deconcentration, decentralization, and assistance.*
2. *Regencies and Cities have an equal level and have their own local governments and legislative bodies. In general, regencies are wider than cities. The regency is led by a Regent with a Regency Regional People's Representative Council, while the city is led by a Mayor with a City Regional People's Representative Council. Both the Regent and Mayor are elected through a general election process.*
3. *Subdistrict is an administrative region that is an arm of the regency or city government.*
4. *The Lowest level is a village or rural subdistrict. Urban villages are led by a headman, while the village is led by a village chief. The administrative division of Indonesia is officially used until the village level.*



<https://wonosobokab.bps.go.id>

**ULASAN****DESCRIPTION**

Kabupaten Wonosobo meliputi 15 kecamatan dengan 265 desa/kelurahan dan dipimpin seorang Bupati dan Wakil Bupati. Setiap Kecamatan dipimpin oleh Camat, dan sebanyak 29 kelurahan dipimpin oleh Lurah serta 236 desa oleh Kepala Desa.

Jumlah Anggota Dewan Perwakilan Rakyat Daerah Kabupaten Wonosobo Tahun 2022 sebanyak 45 orang, yang terdiri dari 43 laki-laki dan 2 perempuan.

Dari hasil pemilihan Bupati dan Wakil Bupati tahun 2020, terpilih pasangan Afif Nurhidayat dan Muhammad Albar yang merupakan calon tunggal dengan perolehan suara 269 789.

Pada tahun 2022 terdapat 5.871 Pegawai Negeri Sipil yang terdiri dari 2.634 laki-laki dan 3.237 perempuan.

Pendidikan Pegawai Negeri Sipil di lingkup Pemerintah Daerah Kabupaten Wonosobo lebih baik dibandingkan pendidikan pekerja pada umumnya. Pegawai yang berpendidikan rendah (SD dan SLTP sederajat) hanya 3,51 persen, sementara yang berpendidikan diploma dan universitas mencapai 86,49 persen.

Dilihat dari kepangkatannya, 61,03 persen PNS bergolongan III, sedangkan PNS Golongan I hanya sebesar 2,30 persen.

Pada tahun 2021 realisasi pendapatan dan belanja daerah Kabupaten Wonosobo sebesar Rp 1 970 027 529 101,- dan Rp 1 860 097 990 936,-.

*Wonosobo Regency covers 15 subdistricts with 265 villages/kelurahan and is led by a Regent and Deputy Regent. Each subdistrict is led by a Camat, and as many as 29 kelurahan are led by a Lurah and 236 villages by a Village Head.*

*The number of members of the Regional People's Representative Council of Wonosobo Regency in 2022 is 45 people, consisting of 43 men and 2 women.*

*From the results of the election for the Regent and Deputy Regent in 2020, the pair Afif Nurhidayat and Muhammad Albar were elected, who were the only candidates with 269 789 votes.*

*In 2022 there are 5,871 Civil Servants, consisting of 2,634 men and 3,237 women.*

*Education of Civil Servants within the Wonosobo Regency Government is better than that of workers in general. Employees with low education (SD and SLTP equivalent) are only 3,51 percent, while those with diploma and university education reach 86,49 percent.*

*Judging from the rank, 61.03 percent of civil servants are in class III, while civil servants for class I are only 2.30 percent.*

*In 2021, the realization of regional income and expenditure in Wonosobo Regency is IDR 1 970 027 529 101 and IDR 1 860 097 990 936, -.*

## GOVERNMENT

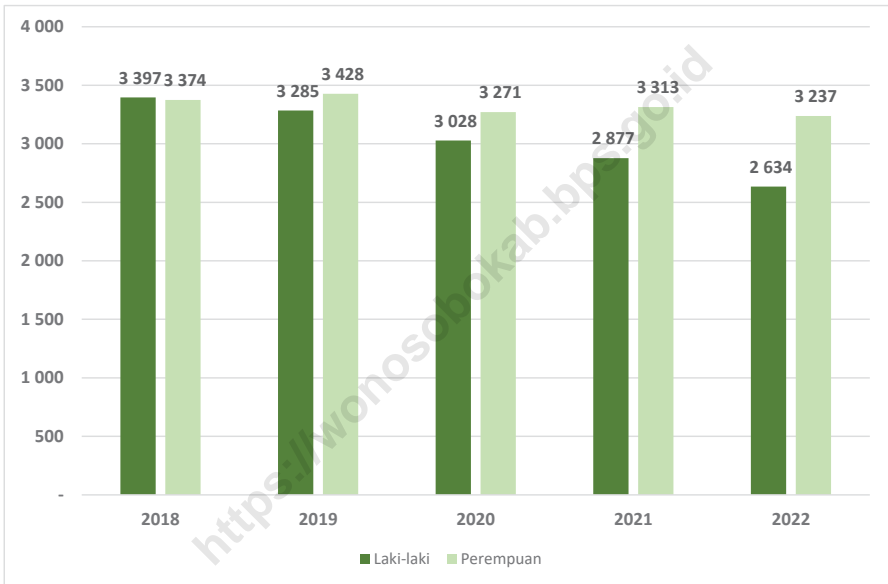
Pendapatan Kabupaten Wonosobo bersumber dari Pendapatan Asli Daerah sebesar 17,36 persen, Dana Perimbangan sebesar 64,12 persen dan Lain-lain Pendapatan Yang Sah sebesar 18,52 persen.

*The income of Wonosobo Regency comes from the Original Regional Income of 17.36 percent, the Balancing Fund of 64.12 percent and Other Legal Revenues of 18.52 percent.*

<https://wonosobokab.bps.go.id>

**Gambar** 2.1  
**Figures**

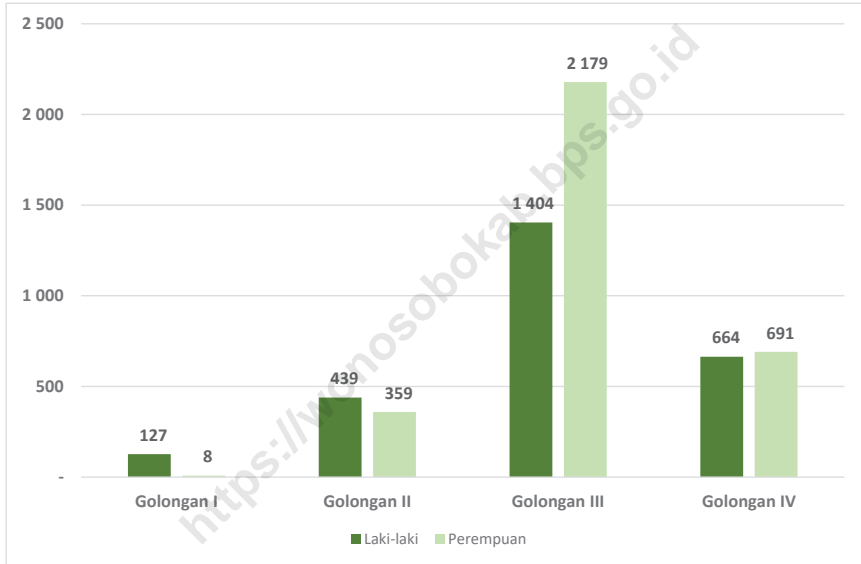
**Jumlah Pegawai Negeri Sipil Menurut Jenis Kelamin  
di Lingkungan Pemerintah Daerah Kabupaten  
Wonosobo, 2018-2022**  
*Number of Civil Servants by Sex in the Regional  
Government of Wonosobo Regency, 2018-2022*



Sumber/Source: Badan Kepegawaian Daerah Kabupaten Wonosobo/ *Regional Civil Service Board of Wonosobo Regency*

**Gambar** 2.2  
**Figures**

**Jumlah Pegawai Negeri Sipil Menurut Golongan  
Kepangkatan dan Jenis Kelamin di Kabupaten  
Wonosobo, 2022**  
*Number of Civil Servants by Rank and Sex in Wonosobo  
Regency, 2022*



Sumber/Source: Badan Kepegawaian Daerah Kabupaten Wonosobo/ *Regional Civil Service Board of Wonosobo Regency*

## 2.1 WILAYAH ADMINISTRATIF ADMINISTRATIVE AREA

**Tabel** 2.1.1 Jumlah Desa<sup>1</sup>/Kelurahan Menurut Kecamatan di Kabupaten Wonosobo, 2018–2022  
**Table** 2.1.1 *Number of Villages<sup>1</sup>/Kelurahan by Subdistrict in Wonosobo Regency, 2018–2022*

| Kecamatan<br>Subdistrict | 2018       | 2019       | 2020       | 2021       | 2022       |
|--------------------------|------------|------------|------------|------------|------------|
| (1)                      | (2)        | (3)        | (4)        | (5)        | (6)        |
| Wadaslintang             | 17         | 17         | 17         | 17         | 17         |
| Kepil                    | 21         | 21         | 21         | 21         | 21         |
| Sapuran                  | 17         | 17         | 17         | 17         | 17         |
| Kalibawang               | 8          | 8          | 8          | 8          | 8          |
| Kaliwiro                 | 21         | 21         | 21         | 21         | 21         |
| Leksono                  | 14         | 14         | 14         | 14         | 14         |
| Sukoharjo                | 17         | 17         | 17         | 17         | 17         |
| Selomerto                | 24         | 24         | 24         | 24         | 24         |
| Kalikajar                | 19         | 19         | 19         | 19         | 19         |
| Kertek                   | 21         | 21         | 21         | 21         | 21         |
| Wonosobo                 | 20         | 20         | 20         | 20         | 20         |
| Watumalang               | 16         | 16         | 16         | 16         | 16         |
| Mojotengah               | 19         | 19         | 19         | 19         | 19         |
| Garung                   | 15         | 15         | 15         | 15         | 15         |
| Kejajar                  | 16         | 16         | 16         | 16         | 16         |
| <b>Wonosobo</b>          | <b>265</b> | <b>265</b> | <b>265</b> | <b>265</b> | <b>265</b> |

Catatan/Note: <sup>1</sup>Termasuk Unit Permukiman Transmigrasi (UPT)/Include Transmigration Settlement Unit  
Sumber/Source: Peraturan Kepala Badan Pusat Statistik Nomor 1 Tahun 2020 Tanggal 5 Februari 2020 tentang Perubahan Atas Peraturan Kepala Badan Pusat Statistik Nomor 3 Tahun 2019 tentang Kode dan Nama Wilayah Kerja Statistik Tahun 2019/Chief Statistician Regulation Number 1/2020, February 5 2020, as a revision of Chief Statistician Regulation Number 3 of 2019 on Code and Name of Regional Level of Data Collection.

**Tabel** 2.1.2 **Jumlah Desa dan Kelurahan Menurut Kecamatan di Kabupaten Wonosobo, 2022**  
**Table** **Number of Villages and Kelurahan by Subdistrict in Wonosobo Regency, 2022**

| Kecamatan<br>Subdistrict | Desa<br>Villages | Kelurahan<br>Kelurahan | Jumlah<br>Total |
|--------------------------|------------------|------------------------|-----------------|
| (1)                      | (2)              | (3)                    | (4)             |
| Wadaslintang             | 16               | 1                      | 17              |
| Kepil                    | 20               | 1                      | 21              |
| Sapuran                  | 16               | 1                      | 17              |
| Kalibawang               | 8                | -                      | 8               |
| Kaliwiro                 | 20               | 1                      | 21              |
| Leksono                  | 13               | 1                      | 14              |
| Sukoharjo                | 17               | -                      | 17              |
| Selomerto                | 22               | 2                      | 24              |
| Kalikajar                | 18               | 1                      | 19              |
| Kertek                   | 19               | 2                      | 21              |
| Wonosobo                 | 7                | 13                     | 20              |
| Watumalang               | 15               | 1                      | 16              |
| Mojotengah               | 16               | 3                      | 19              |
| Garung                   | 14               | 1                      | 15              |
| Kejajar                  | 15               | 1                      | 16              |
| <b>Wonosobo</b>          | <b>236</b>       | <b>29</b>              | <b>265</b>      |

Sumber/Source: Sekretariat Daerah Kabupaten Wonosobo/ Regional Secretariat of Wonosobo Regency

**Tabel**  
**Table** 2.1.3

**Jumlah Rukun Tetangga (RT), Rukun Warga (RW) dan Dusun Menurut Kecamatan di Kabupaten Wonosobo, 2022**  
**Number of Neighborhood Association, Citizens Association and Dusun by Subdistrict in Wonosobo Regency, 2022**

| Kecamatan<br>Subdistrict | Rukun Tetangga (RT)<br>Neighborhood<br>Association | Rukun Warga (RW)<br>Citizens Association | Dusun<br>Dusun |
|--------------------------|--|--|----------------|
| (1)                      | (2)  | (3)                                      | (4)            |
| Wadaslintang             | 464  | 108                                      | 64             |
| Kepil                    | 508  | 184                                      | 81             |
| Sapuran                  | 500  | 132                                      | 64             |
| Kalibawang               | 221  | 62                                       | 42             |
| Kaliwiro                 | 449  | 106                                      | 86             |
| Leksono                  | 387  | 95                                       | 53             |
| Sukoharjo                | 263  | 70                                       | 44             |
| Selomerto                | 405  | 110                                      | 88             |
| Kalikajar                | 476  | 163                                      | 102            |
| Kertek                   | 840  | 167                                      | 78             |
| Wonosobo                 | 740  | 150                                      | 104            |
| Watumalang               | 503  | 123                                      | 65             |
| Mojotengah               | 484  | 109                                      | 111            |
| Garung                   | 385  | 100                                      | 51             |
| Kejajar                  | 280  | 91                                       | 31             |
| <b>Wonosobo</b>          | <b>6 905</b>                                       | <b>1 770</b>                             | <b>1 064</b>   |

Sumber/Source: Sekretariat Daerah Kabupaten Wonosobo/ Regional Secretariat of Wonosobo Regency



## 2.2 DEWAN PERWAKILAN RAKYAT DAERAH REGIONAL HOUSE OF REPRESENTATIVE

**Tabel 2.2.1** Jumlah Anggota Dewan Perwakilan Rakyat Daerah Menurut Partai Politik dan Jenis Kelamin di Kabupaten Wonosobo, 2022  
*Number of Regional House of Representatives's Members by Political Parties and Sex in Wonosobo Regency, 2022*

| Partai Politik<br><i>Political Parties</i> | Laki-laki<br><i>Male</i> | Perempuan<br><i>Female</i> | Jumlah<br><i>Total</i> |
|--|--------------------------|----------------------------|------------------------|
| (1)  | (2)                      | (3)                        | (4)                    |
| PDI Perjuangan                             | 9                        | 2                          | 11                     |
| Partai Kebangkitan Bangsa                  | 10                       | -                          | 10                     |
| Partai Golkar                              | 4                        | -                          | 4                      |
| Partai Gerindra                            | 6                        | -                          | 6                      |
| Partai Amanat Nasional                     | 2                        | -                          | 2                      |
| Partai Persatuan Pembangunan               | 3                        | -                          | 3                      |
| Partai Nasdem                              | 3                        | -                          | 3                      |
| Partai Demokrat                            | 3                        | -                          | 3                      |
| Partai Hanura                              | 2                        | -                          | 2                      |
| Partai Perindo                             | 1                        | -                          | 1                      |
| <b>Jumlah/Total</b>                        | <b>43</b>                | <b>2</b>                   | <b>45</b>              |

Sumber/Source: Sekretariat DPRD Kabupaten Wonosobo/ *The Secretariat of The Regional People's Representative Council of Wonosobo Regency*

**Tabel**  
**Table** 2.2.2

**Banyaknya Produk DPRD Kabupaten Wonosobo Menurut Jumlah Surat Keputusan dan Peraturan Daerah yang Ditetapkan, 2000-2021**  
**Number of Parliament Wonosobo Products by Total Decree and Regional Regulations Defined, 2000-2021**

| Tahun<br>Year | Surat Keputusan<br>Decree | Perda yang Ditetapkan<br>Regional Regulations Defined |
|---------------|---------------------------|---|
| (1)           | (2)                       | (3)   |
| 2000          | 64                        | 15  |
| 2001          | 40                        | 30  |
| 2002          | 53                        | 30  |
| 2003          | 40                        | 19  |
| 2004          | 49                        | 16  |
| 2005          | 51                        | 5   |
| 2006          | 43                        | 11  |
| 2007          | 30                        | 17  |
| 2008          | 29                        | 23  |
| 2009          | 43                        | 25  |
| 2010          | 42                        | 14  |
| 2011          | 33                        | 8   |
| 2012          | 34                        | 5   |
| 2013          | 31                        | 5   |
| 2014          | 37                        | 10  |
| 2015          | 31                        | 5   |
| 2016          | 37                        | 13  |
| 2017          | 39                        | 17  |
| 2018          | 35                        | 17  |
| 2019          | 36                        | 6   |
| 2020          | 34                        | 6   |
| 2021          | 46                        | 10  |

Sumber/Source: Sekretariat DPRD Kabupaten Wonosobo/ The Secretariat of The Regional People's Representative Council of Wonosobo Regency

**Tabel**  
**Table 2.2.3****Produk dan Kegiatan DPRD Kabupaten Wonosobo, 2012-2021**  
**Wonosobo Regency DPRD Products and Activities, 2012-2021**

| Jenis Produk/Kegiatan<br>Products/Activities | 2012       | 2013       | 2014       | 2015       | 2016       |
|--|------------|------------|------------|------------|------------|
| (1)  | (2)        | (3)        | (4)        | (5)        | (6)        |
| <b>1 Rapat/Sidang</b>                        | <b>218</b> | <b>270</b> | <b>228</b> | <b>353</b> | <b>216</b> |
| Pleno  | 21         | 27         | 41         | 36         | 42         |
| Fraksi                                       | 10         | 25         | 14         | 12         | 19         |
| Panitia                                      | 39         | 41         | 24         | 26         | 32         |
| Komisi A                                     | 35         | 42         | 32         | 66         | 27         |
| Komisi B                                     | 52         | 48         | 39         | 75         | 36         |
| Komisi C                                     | 28         | 45         | 42         | 68         | 30         |
| Komisi D                                     | 33         | 42         | 36         | 70         | 30         |
| Komisi E                                     | -          | -          | -          | -          | -          |
| <b>2 Perda/Keputusan, dll</b>                | <b>39</b>  | <b>36</b>  | <b>47</b>  | <b>36</b>  | <b>50</b>  |
| Perda  | 5          | 5          | 10         | 5          | 13         |
| Keputusan DPRD                               | 1          | 6          | 16         | 14         | 18         |
| Kep.Pim.DPRD                                 | 33         | 25         | 21         | 17         | 19         |
| Pernyataan/Pendapat                          | -          | -          | -          | -          | -          |
| Resolusi                                     | -          | -          | -          | -          | -          |
| Kesimpulan Pendapat                          | -          | -          | -          | -          | -          |
| Memorandum                                   | -          | -          | -          | -          | -          |
| Lainnya                                      | -          | -          | -          | -          | -          |
| <b>3 Peninjauan</b>                          | <b>83</b>  | <b>135</b> | <b>13</b>  | <b>26</b>  | <b>21</b>  |
| Komisi A                                     | 30         | 37         | 4          | 6          | 5          |
| Komisi B                                     | 22         | 28         | 2          | 9          | 7          |
| Komisi C                                     | 17         | 38         | 3          | 4          | 5          |
| Komisi D                                     | 14         | 32         | 4          | 7          | 4          |
| Komisi E                                     | -          | -          | -          | -          | -          |

Lanjutan Tabel/*Continued Table 2.2.3*

| Jenis Produk/Kegiatan<br><i>Products/Activities</i> | 2017       | 2018       | 2019       | 2020       | 2021       |
|---|------------|------------|------------|------------|------------|
| (1)   | (7)        | (8)        | (9)        | (10)       | (11)       |
| <b>1 Rapat/Sidang</b>                               | <b>249</b> | <b>203</b> | <b>218</b> | <b>185</b> | <b>172</b> |
| Pleno   | 46         | 42         | 45         | 37         | 47         |
| Fraksi  | 17         | 17         | 13         | 15         | 18         |
| Panitia   | 45         | 2          | 12         | 37         | 34         |
| Komisi A  | 36         | 62         | 40         | 30         | 21         |
| Komisi B  | 38         | 35         | 35         | 18         | 14         |
| Komisi C  | 31         | 25         | 32         | 21         | 12         |
| Komisi D  | 36         | 20         | 41         | 27         | 26         |
| Komisi E  | -          | -          | -          | -          | -          |
| <b>2 Perda/Keputusan, dll</b>                       | <b>56</b>  | <b>52</b>  | <b>42</b>  | <b>40</b>  | <b>56</b>  |
| Perda   | 17         | 17         | 6          | 6          | 10         |
| Keputusan DPRD                                      | 15         | 17         | 13         | 14         | 21         |
| Kep.Pim.DPRD  | 24         | 18         | 23         | 20         | 25         |
| Pernyataan/Pendapat                                 | -          | -          | -          | -          | -          |
| Resolusi  | -          | -          | -          | -          | -          |
| Kesimpulan Pendapat                                 | -          | -          | -          | -          | -          |
| Memorandum  | -          | -          | -          | -          | -          |
| Lainnya   | -          | -          | -          | -          | -          |
| <b>3 Peninjauan</b>                                 | <b>14</b>  | <b>10</b>  | <b>31</b>  | <b>18</b>  | <b>17</b>  |
| Komisi A  | 2          | 3          | 8          | 3          | 4          |
| Komisi B  | 3          | 2          | 9          | 3          | 3          |
| Komisi C  | 2          | 2          | 6          | 2          | 2          |
| Komisi D  | 7          | 3          | 8          | 10         | 8          |
| Komisi E  | -          | -          | -          | -          | -          |

Sumber/Source: Sekretariat DPRD Kabupaten Wonosobo/ *The Secretariat of The Regional People's Representative Council of Wonosobo Regency*

**Tabel**  
**Table** 2.2.4

**Jumlah Pemilih Terdaftar Pada Pemilihan Bupati dan Wakil Bupati Menurut Kecamatan dan Jenis Kelamin di Kabupaten Wonosobo, 2020**  
**Number of Registered Voters at Regent and Vice Regent Elections by Subdistrict and Sex in Wonosobo Regency, 2020**

| Kecamatan<br>Subdistrict | Laki-laki<br>Male | Perempuan<br>Female | Jumlah<br>Total |
|--------------------------|-------------------|---------------------|-----------------|
| (1)                      | (2)               | (3)                 | (4)             |
| Wadaslintang             | 24 803            | 24 483              | 49 286          |
| Kepil                    | 25 691            | 24 931              | 50 622          |
| Sapuran                  | 24 502            | 23 317              | 47 819          |
| Kalibawang               | 11 360            | 10 858              | 22 218          |
| Kaliwiro                 | 21 879            | 21 564              | 43 443          |
| Leksono                  | 17 997            | 17 899              | 35 896          |
| Sukoharjo                | 14 396            | 13 891              | 28 287          |
| Selomerto                | 20 623            | 20 617              | 41 240          |
| Kalikajar                | 28 519            | 27 187              | 55 706          |
| Kertek                   | 34 369            | 33 361              | 67 730          |
| Wonosobo                 | 34 127            | 33 949              | 68 076          |
| Watumalang               | 22 743            | 21 868              | 44 611          |
| Mojotengah               | 25 215            | 23 555              | 48 770          |
| Garung                   | 22 218            | 20 684              | 42 902          |
| Kejajar                  | 17 882            | 16 673              | 34 555          |
| <b>Wonosobo</b>          | <b>346 324</b>    | <b>334 837</b>      | <b>681 161</b>  |

Sumber/Source: KPU Kabupaten Wonosobo/ Regional General Election Commission Secretariat of Wonosobo Regency

**Tabel**  
**Table** 2.2.5

**Jumlah Pemilih Terdaftar Yang Menggunakan Hak Pilih Pada Pemilihan Bupati dan Wakil Bupati Menurut Kecamatan dan Jenis Kelamin di Kabupaten Wonosobo, 2020**

*Number of Registered Voters Who Use Voting Rights At Regent and Vice Regent Election by Subdistrict and Sex in Wonosobo Regency, 2020*

| Kecamatan<br>Subdistrict | Laki-laki<br>Male | Perempuan<br>Female | Jumlah<br>Total |
|--------------------------|-------------------|---------------------|-----------------|
| (1)                      | (2)               | (3)                 | (4)             |
| Wadaslintang             | 11 037            | 13 888              | 24 925          |
| Kepil                    | 14 958            | 16 572              | 31 530          |
| Sapuran                  | 15 581            | 16 524              | 32 105          |
| Kalibawang               | 7 453             | 7 552               | 15 005          |
| Kaliwiro                 | 12 617            | 14 082              | 26 699          |
| Leksono                  | 10 746            | 12 232              | 22 978          |
| Sukoharjo                | 9 766             | 10 409              | 20 175          |
| Selomerto                | 13 452            | 14 795              | 28 247          |
| Kalikajar                | 18 386            | 19 050              | 37 436          |
| Kertek                   | 23 295            | 24 896              | 48 191          |
| Wonosobo                 | 22 932            | 24 589              | 47 521          |
| Watumalang               | 13 619            | 14 921              | 28 540          |
| Mojotengah               | 17 002            | 17 878              | 34 880          |
| Garung                   | 14 886            | 15 395              | 30 281          |
| Kejajar                  | 11 862            | 12 062              | 23 924          |
| <b>Wonosobo</b>          | <b>217 592</b>    | <b>234 845</b>      | <b>452 437</b>  |

Sumber/Source: KPU Kabupaten Wonosobo/ Regional General Election Commission Secretariat of Wonosobo Regency

**Tabel**  
**Table** 2.2.6

**Jumlah Pemilih Tambahan Yang Menggunakan Hak Pilih Pada Pemilihan Bupati dan Wakil Bupati Menurut Kecamatan dan Jenis Kelamin di Kabupaten Wonosobo, 2020**

*Number of Additional Voters Who Use Voting Rights At Regent and Vice Regent Election by Subdistrict and Sex in Wonosobo Regency, 2020*

| Kecamatan<br>Subdistrict | Laki-laki<br>Male | Perempuan<br>Female | Jumlah<br>Total |
|--------------------------|-------------------|---------------------|-----------------|
| (1)                      | (2)               | (3)                 | (4)             |
| Wadaslintang             | 13                | 11                  | 24              |
| Kepil                    | 8                 | 11                  | 19              |
| Sapuran                  | 34                | 44                  | 78              |
| Kalibawang               | 3                 | 6                   | 9               |
| Kaliwiro                 | 18                | 18                  | 36              |
| Leksono                  | 8                 | 18                  | 26              |
| Sukoharjo                | 4                 | 6                   | 10              |
| Selomerto                | 24                | 38                  | 62              |
| Kalikajar                | 21                | 24                  | 45              |
| Kertek                   | 37                | 45                  | 82              |
| Wonosobo                 | 54                | 70                  | 124             |
| Watumalang               | 5                 | 14                  | 19              |
| Mojotengah               | 31                | 39                  | 70              |
| Garung                   | 5                 | 4                   | 9               |
| Kejajar                  | 21                | 21                  | 42              |
| <b>Wonosobo</b>          | <b>286</b>        | <b>369</b>          | <b>655</b>      |

Sumber/Source: KPU Kabupaten Wonosobo/ Regional General Election Commission Secretariat of Wonosobo Regency

**Tabel**  
**Table** 2.2.7

**Jumlah Tempat Pemungutan Suara dan Pemilih Yang Terdaftar Pada Pemilihan Bupati dan Wakil Bupati Menurut Kecamatan di Kabupaten Wonosobo, 2020**  
**Number of Polling Stations and Registered Voters at Regent and Vice Regent Election by Subdistrict in Wonosobo Regency, 2020**

| Kecamatan<br><i>Subdistrict</i> | Jumlah Tempat Pemungutan Suara<br><i>Number of Polling Stations</i> | Jumlah Pemilih Terdaftar<br><i>Number of Registered Voters</i> |
|---------------------------------|---|--|
| (1)                             | (2)   | (3)  |
| Wadaslintang                    | 139   | 49 286   |
| Kepil                           | 138   | 50 622   |
| Sapuran                         | 140   | 47 819   |
| Kalibawang                      | 70  | 22 218   |
| Kaliwiro                        | 137   | 43 443   |
| Leksono                         | 94  | 35 896   |
| Sukoharjo                       | 85  | 28 287   |
| Selomerto                       | 127   | 41 240   |
| Kalikajar                       | 158   | 55 706   |
| Kertek                          | 191   | 67 730   |
| Wonosobo                        | 194   | 68 076   |
| Watumalang                      | 125   | 44 611   |
| Mojotengah                      | 140   | 48 770   |
| Garung                          | 116   | 42 902   |
| Kejajar                         | 96  | 34 555   |
| <b>Wonosobo</b>                 | <b>1 950</b>  | <b>681 161</b>   |

Sumber/Source: KPU Kabupaten Wonosobo/ Regional General Election Commission Secretariat of Wonosobo Regency



**Tabel**  
**Table** 2.2.8

**Jumlah Perolehan Suara Sah Pada Pemilihan Bupati dan Wakil Bupati Menurut Kecamatan dan Pasangan Calon di Kabupaten Wonosobo, 2020**  
**Number of Legitimate Votes At Regent and Vice Regent Election by Subdistrict and Candidate Pairs in Wonosobo Regency, 2020**

| Kecamatan<br>Subdistrict | Afif Nurhidayat -<br>Muhammad Albar | Kosong<br>Empty | Jumlah<br>Total |
|--------------------------|-------------------------------------|-----------------|-----------------|
| (1)                      | (2)                                 | (3)             | (4)             |
| Wadaslintang             | 16 147                              | 7 849           | 23 996          |
| Kepil                    | 21 687                              | 8 401           | 30 088          |
| Sapuran                  | 16 921                              | 12 168          | 29 089          |
| Kalibawang               | 10 409                              | 3 757           | 14 166          |
| Kaliwiro                 | 16 645                              | 8 549           | 25 194          |
| Leksono                  | 13 418                              | 8 322           | 21 740          |
| Sukoharjo                | 13 849                              | 5 254           | 19 103          |
| Selomerto                | 16 111                              | 10 584          | 26 695          |
| Kalikajar                | 21 433                              | 12 949          | 34 382          |
| Kertek                   | 28 230                              | 16 419          | 44 649          |
| Wonosobo                 | 22 730                              | 21 975          | 44 705          |
| Watumalang               | 19 223                              | 7 379           | 26 602          |
| Mojotengah               | 17 894                              | 14 622          | 32 516          |
| Garung                   | 19 663                              | 8 652           | 28 315          |
| Kejajar                  | 15 429                              | 6 725           | 22 154          |
| <b>Wonosobo</b>          | <b>269 789</b>                      | <b>153 605</b>  | <b>423 394</b>  |

Sumber/Source: KPU Kabupaten Wonosobo/ Regional General Election Commission Secretariat of Wonosobo Regency

**Tabel**  
**Table** 2.2.9

**Jumlah Surat Suara yang Terpakai pada Pemilihan Bupati dan Wakil Bupati Menurut Kecamatan di Kabupaten Wonosobo, 2020**  
**Number of Ballots Used in Regent and Vice Regent Election by Subdistrict in Wonosobo Regency, 2020**

| Kecamatan<br>Subdistrict | Jumlah Surat<br>Suara Sah<br>Number of Valid<br>Ballots | Jumlah Surat<br>Suara Tidak Sah<br>Number of Invalid<br>Ballots | Jumlah<br>Total |
|--------------------------|---|---|-----------------|
| (1)                      | (2)   | (3)   | (4)             |
| Wadaslintang             | 23 996  | 953   | 24 949          |
| Kepil                    | 30 088  | 1 461   | 31 549          |
| Sapuran                  | 29 089  | 3 094   | 32 183          |
| Kalibawang               | 14 166  | 848   | 15 014          |
| Kaliwiro                 | 25 194  | 1 541   | 26 735          |
| Leksono                  | 21 740  | 1 264   | 23 004          |
| Sukoharjo                | 19 103  | 1 082   | 20 185          |
| Selomerto                | 26 695  | 1 614   | 28 309          |
| Kalikajar                | 34 382  | 3 099   | 37 481          |
| Kertek                   | 44 649  | 3 624   | 48 273          |
| Wonosobo                 | 44 705  | 2 940   | 47 645          |
| Watumalang               | 26 602  | 1 957   | 28 559          |
| Mojotengah               | 32 516  | 2 434   | 34 950          |
| Garung                   | 28 315  | 1 975   | 30 290          |
| Kejajar                  | 22 154  | 1 812   | 23 966          |
| <b>Wonosobo</b>          | <b>423 394</b>  | <b>29 698</b>   | <b>453 092</b>  |

Sumber/Source: KPU Kabupaten Wonosobo/ Regional General Election Commission Secretariat of Wonosobo Regency

**Tabel**  
**Table** 2.2.10

**Jumlah Pemilih Terdaftar Pada Pemilihan Dewan  
Perwakilan Rakyat Menurut Kecamatan dan Jenis Kelamin  
di Kabupaten Wonosobo, 2019**  
*Number of Registered Voters in the House of  
Representatives Election by Subdistrict and Sex in  
Wonosobo Regency, 2019*

| Kecamatan<br>Subdistrict | Laki-laki<br>Male | Perempuan<br>Female | Jumlah<br>Total |
|--------------------------|-------------------|---------------------|-----------------|
| (1)                      | (2)               | (3)                 | (4)             |
| Wadaslintang             | 24 678            | 24 257              | 48 935          |
| Kepil                    | 25 934            | 25 347              | 51 281          |
| Sapuran                  | 24 532            | 23 576              | 48 108          |
| Kalibawang               | 11 512            | 10 930              | 22 442          |
| Kaliwiro                 | 22 365            | 22 015              | 44 380          |
| Leksono                  | 17 965            | 17 899              | 35 864          |
| Sukoharjo                | 14 369            | 13 940              | 28 309          |
| Selomerto                | 20 843            | 20 946              | 41 789          |
| Kalikajar                | 28 233            | 26 638              | 54 871          |
| Kertek                   | 33 711            | 32 739              | 66 450          |
| Wonosobo                 | 33 420            | 33 232              | 66 652          |
| Watumalang               | 22 634            | 21 961              | 44 595          |
| Mojotengah               | 25 159            | 23 472              | 48 631          |
| Garung                   | 22 044            | 20 575              | 42 619          |
| Kejajar                  | 17 682            | 16 490              | 34 172          |
| <b>Wonosobo</b>          | <b>345 081</b>    | <b>334 017</b>      | <b>679 098</b>  |

Sumber/Source: KPU Kabupaten Wonosobo/ Regional General Election Commission Secretariat of Wonosobo Regency

**Tabel**  
**Table** 2.2.11

**Jumlah Pemilih Terdaftar Yang Menggunakan Hak Pilih Pada Pemilihan Dewan Perwakilan Rakyat Menurut Kecamatan dan Jenis Kelamin di Kabupaten Wonosobo, 2019**  
*Number of Registered Voters Who Use Voting Rights in the House of Representatives Election by Subdistrict and Sex in Wonosobo Regency, 2019*

| Kecamatan<br>Subdistrict | Laki-laki<br>Male | Perempuan<br>Female | Jumlah<br>Total |
|--------------------------|-------------------|---------------------|-----------------|
| (1)                      | (2)               | (3)                 | (4)             |
| Wadaslintang             | 16 342            | 17 615              | 33 957          |
| Kepil                    | 20 007            | 19 819              | 39 826          |
| Sapuran                  | 18 825            | 18 327              | 37 152          |
| Kalibawang               | 8 292             | 8 042               | 16 334          |
| Kaliwiro                 | 15 196            | 15 615              | 30 811          |
| Leksono                  | 13 957            | 14 039              | 27 996          |
| Sukoharjo                | 11 588            | 11 300              | 22 888          |
| Selomerto                | 16 536            | 16 425              | 32 961          |
| Kalikajar                | 22 344            | 21 415              | 43 759          |
| Kertek                   | 29 096            | 28 424              | 57 520          |
| Wonosobo                 | 28 965            | 29 183              | 58 148          |
| Watumalang               | 17 281            | 17 065              | 34 346          |
| Mojotengah               | 21 258            | 20 042              | 41 300          |
| Garung                   | 18 471            | 17 700              | 36 171          |
| Kejajar                  | 15 513            | 14 567              | 30 080          |
| <b>Wonosobo</b>          | <b>273 671</b>    | <b>269 578</b>      | <b>543 249</b>  |

Sumber/Source: KPU Kabupaten Wonosobo/ Regional General Election Commission Secretariat of Wonosobo Regency

**Tabel**  
**Table** 2.2.12

**Jumlah Tempat Pemungutan Suara dan Pemilih Yang Terdaftar Pada Pemilihan Dewan Perwakilan Rakyat Menurut Kecamatan di Kabupaten Wonosobo, 2019**  
**Number of Polling Stations and Registered Voters in the House of Representatives Election by Subdistrict in Wonosobo Regency, 2019**

| Kecamatan<br>Subdistrict | Jumlah Tempat Pemungutan Suara<br>Number of Polling Stations | Jumlah Pemilih Terdaftar<br>Number of Registered Voters |
|--------------------------|--|---|
| (1)                      | (2)  | (3)   |
| Wadaslintang             | 210  | 48 935  |
| Kepil                    | 226  | 51 281  |
| Sapuran                  | 219  | 48 108  |
| Kalibawang               | 107  | 22 442  |
| Kaliwiro                 | 184  | 44 380  |
| Leksono                  | 142  | 35 864  |
| Sukoharjo                | 130  | 28 309  |
| Selomerto                | 189  | 41 789  |
| Kalikajar                | 235  | 54 871  |
| Kertek                   | 297  | 66 450  |
| Wonosobo                 | 285  | 66 652  |
| Watumalang               | 186  | 44 595  |
| Mojotengah               | 209  | 48 631  |
| Garung                   | 178  | 42 619  |
| Kejajar                  | 138  | 34 172  |
| <b>Wonosobo</b>          | <b>2 935</b>   | <b>679 098</b>  |

Sumber/Source: KPU Kabupaten Wonosobo/ Regional General Election Commission Secretariat of Wonosobo Regency

**Tabel**  
**Table** 2.2.13

**Jumlah Perolehan Suara Sah Pada Pemilihan Dewan  
Perwakilan Rakyat Menurut Kecamatan di Kabupaten  
Wonosobo, 2019**  
*Number of Legitimate Votes in the House of Representatives  
Election by Subdistrict in Wonosobo Regency, 2019*

| Kecamatan<br>Subdistrict | DPR RI         | DPRD Provinsi  | DPRD<br>Kabupaten | DPD            |
|--------------------------|----------------|----------------|-------------------|----------------|
| (1)                      | (2)            | (3)            | (4)               | (5)            |
| Wadaslintang             | 26 644         | 25 242         | 31 379            | 23 632         |
| Kepil                    | 34 060         | 31 968         | 36 821            | 29 124         |
| Sapuran                  | 27 952         | 26 111         | 32 365            | 22 775         |
| Kalibawang               | 14 201         | 13 880         | 15 321            | 12 321         |
| Kaliwiro                 | 24 315         | 23 825         | 27 775            | 21 149         |
| Leksono                  | 22 812         | 21 364         | 25 553            | 19 817         |
| Sukoharjo                | 18 270         | 17 674         | 20 769            | 16 404         |
| Selomerto                | 27 186         | 25 631         | 30 628            | 22 967         |
| Kalikajar                | 32 159         | 28 236         | 39 102            | 24 597         |
| Kertek                   | 45 628         | 42 390         | 51 880            | 36 046         |
| Wonosobo                 | 46 529         | 44 131         | 53 289            | 40 107         |
| Watumalang               | 28 074         | 27 298         | 31 127            | 25 302         |
| Mojotengah               | 32 613         | 30 559         | 37 534            | 27 602         |
| Garung                   | 26 434         | 24 802         | 31 851            | 21 870         |
| Kejajar                  | 23 304         | 21 905         | 26 897            | 19 851         |
| <b>Wonosobo</b>          | <b>430 181</b> | <b>405 016</b> | <b>492 291</b>    | <b>363 564</b> |

Sumber/Source: KPU Kabupaten Wonosobo/ Regional General Election Commission Secretariat of Wonosobo Regency

**Tabel**  
**Table** 2.2.14

**Jumlah Surat Suara yang Terpakai pada Pemilihan Dewan Perwakilan Rakyat Menurut Kecamatan di Kabupaten Wonosobo, 2019**  
**Number of Ballots Used in the House of Representatives Election by Subdistrict in Wonosobo Regency, 2019**

| Kecamatan<br>Subdistrict | Jumlah Surat<br>Suara Sah<br>Number of Valid<br>Ballots | Jumlah Surat<br>Suara Tidak Sah<br>Number of Invalid<br>Ballots | Jumlah<br>Total |
|--------------------------|---|---|-----------------|
| (1)                      | (2)   | (3)   | (4)             |
| Wadaslintang             | 31 379  | 2 578   | 33 957          |
| Kepil                    | 36 821  | 3 005   | 39 826          |
| Sapuran                  | 32 365  | 4 787   | 37 152          |
| Kalibawang               | 15 321  | 1 013   | 16 334          |
| Kaliwiro                 | 27 775  | 3 036   | 30 811          |
| Leksono                  | 25 553  | 2 443   | 27 996          |
| Sukoharjo                | 20 769  | 2 119   | 22 888          |
| Selomerto                | 30 628  | 2 333   | 32 961          |
| Kalikajar                | 39 102  | 4 657   | 43 759          |
| Kertek                   | 51 880  | 5 640   | 57 520          |
| Wonosobo                 | 53 289  | 4 859   | 58 148          |
| Watumalang               | 31 127  | 3 219   | 34 346          |
| Mojotengah               | 37 534  | 3 766   | 41 300          |
| Garung                   | 31 851  | 4 320   | 36 171          |
| Kejajar                  | 26 897  | 3 183   | 30 080          |
| <b>Wonosobo</b>          | <b>492 291</b>  | <b>50 958</b>   | <b>543 249</b>  |

Sumber/Source: KPU Kabupaten Wonosobo/ Regional General Election Commission Secretariat of Wonosobo Regency

**Tabel**  
**Table** 2.2.15

**Jumlah Pemilih Terdaftar pada Pemilihan Presiden dan Wakil Presiden Menurut Kecamatan dan Jenis Kelamin di Kabupaten Wonosobo, 2019**  
**Number of Registered Voters in President and Vice President Elections by Subdistrict and Sex in Wonosobo Regency, 2019**

| Kecamatan<br>Subdistrict | Laki-laki<br>Male | Perempuan<br>Female | Jumlah<br>Total |
|--------------------------|-------------------|---------------------|-----------------|
| (1)                      | (2)               | (3)                 | (4)             |
| Wadaslintang             | 24 678            | 24 257              | 48 935          |
| Kepil                    | 25 934            | 25 347              | 51 281          |
| Sapuran                  | 24 532            | 23 576              | 48 108          |
| Kalibawang               | 11 512            | 10 930              | 22 442          |
| Kaliwiro                 | 22 365            | 22 015              | 44 380          |
| Leksono                  | 17 965            | 17 899              | 35 864          |
| Sukoharjo                | 14 369            | 13 940              | 28 309          |
| Selomerto                | 20 843            | 20 946              | 41 789          |
| Kalikajar                | 28 233            | 26 638              | 54 871          |
| Kertek                   | 33 711            | 32 739              | 66 450          |
| Wonosobo                 | 33 420            | 33 232              | 66 652          |
| Watumalang               | 22 634            | 21 961              | 44 595          |
| Mojotengah               | 25 159            | 23 472              | 48 631          |
| Garung                   | 22 044            | 20 575              | 42 619          |
| Kejajar                  | 17 682            | 16 490              | 34 172          |
| <b>Wonosobo</b>          | <b>345 081</b>    | <b>334 017</b>      | <b>679 098</b>  |

Sumber/Source: KPU Kabupaten Wonosobo/ Regional General Election Commission Secretariat of Wonosobo Regency



**Tabel**  
**Table** 2.2.16

**Jumlah Pemilih Terdaftar Yang Menggunakan Hak Pilih pada Pemilihan Presiden dan Wakil Presiden Menurut Kecamatan dan Jenis Kelamin di Kabupaten Wonosobo, 2019**  
*Number of Registered Voters Using Voting Rights in President and Vice President Elections by District and Sex in Wonosobo Regency, 2019*

| Kecamatan<br>Subdistrict | Laki-laki<br>Male | Perempuan<br>Female | Jumlah<br>Total |
|--------------------------|-------------------|---------------------|-----------------|
| (1)                      | (2)               | (3)                 | (4)             |
| Wadaslintang             | 16 343            | 17 616              | 33 959          |
| Kepil                    | 20 005            | 19 823              | 39 828          |
| Sapuran                  | 18 824            | 18 330              | 37 154          |
| Kalibawang               | 8 302             | 8 044               | 16 346          |
| Kaliwiro                 | 15 212            | 15 635              | 30 847          |
| Leksono                  | 13 976            | 14 054              | 28 030          |
| Sukoharjo                | 11 590            | 11 301              | 22 891          |
| Selomerto                | 16 574            | 16 486              | 33 060          |
| Kalikajar                | 22 349            | 21 422              | 43 771          |
| Kertek                   | 29 102            | 28 456              | 57 558          |
| Wonosobo                 | 29 151            | 29 278              | 58 429          |
| Watumalang               | 17 285            | 17 068              | 34 353          |
| Mojotengah               | 21 386            | 20 332              | 41 718          |
| Garung                   | 18 483            | 17 729              | 36 212          |
| Kejajar                  | 15 516            | 14 572              | 30 088          |
| <b>Wonosobo</b>          | <b>274 098</b>    | <b>270 146</b>      | <b>544 244</b>  |

Sumber/Source: KPU Kabupaten Wonosobo/ Regional General Election Commission Secretariat of Wonosobo Regency

**Tabel**  
**Table** 2.2.17

**Jumlah Tempat Pemungutan Suara dan Pemilih Terdaftar  
pada Pemilihan Presiden dan Wakil Presiden Menurut  
Kecamatan di Kabupaten Wonosobo, 2019**  
*Number of Polling Stations and Registered Voters in  
President and Vice President Elections by Subdistrict in  
Wonosobo Regency, 2019*

| Kecamatan<br><i>Subdistrict</i> | Jumlah Tempat Pemungutan Suara<br><i>Number of Polling Stations</i> | Jumlah Pemilih Terdaftar<br><i>Number of Registered Voters</i> |
|---------------------------------|---|--|
| (1)                             | (2)   | (3)  |
| Wadaslintang                    | 210   | 48 935   |
| Kepil                           | 226   | 51 281   |
| Sapuran                         | 219   | 48 108   |
| Kalibawang                      | 107   | 22 442   |
| Kaliwiro                        | 184   | 44 380   |
| Leksono                         | 142   | 35 864   |
| Sukoharjo                       | 130   | 28 309   |
| Selomerto                       | 189   | 41 789   |
| Kalikajar                       | 235   | 54 871   |
| Kertek                          | 297   | 66 450   |
| Wonosobo                        | 285   | 66 652   |
| Watumalang                      | 186   | 44 595   |
| Mojotengah                      | 209   | 48 631   |
| Garung                          | 178   | 42 619   |
| Kejajar                         | 138   | 34 172   |
| <b>Wonosobo</b>                 | <b>2 935</b>  | <b>679 098</b>   |

Sumber/Source: KPU Kabupaten Wonosobo/ *Regional General Election Commission Secretariat of Wonosobo Regency*

**Tabel**  
**Table** 2.2.18

**Jumlah Perolehan Suara Sah Pada Pemilihan Presiden dan Wakil Presiden Menurut Kecamatan dan Pasangan Calon di Kabupaten Wonosobo, 2019**  
**Number of Legitimate Votes in President and Vice President by Subdistrict and Candidate Pairs in Wonosobo Regency, 2019**

| Kecamatan<br>Subdistrict | Joko Widodo -<br>Ma'ruf Amin | Prabowo Subianto -<br>Sandiaga Uno | Jumlah<br>Total |
|--------------------------|------------------------------|------------------------------------|-----------------|
| (1)                      | (2)                          | (3)                                | (4)             |
| Wadaslintang             | 27 190                       | 5 465                              | 32 655          |
| Kepil                    | 31 241                       | 7 280                              | 38 521          |
| Sapuran                  | 25 967                       | 8 822                              | 34 789          |
| Kalibawang               | 13 681                       | 2 165                              | 15 846          |
| Kaliwiro                 | 24 322                       | 5 367                              | 29 689          |
| Leksono                  | 20 548                       | 6 553                              | 27 101          |
| Sukoharjo                | 18 000                       | 4 173                              | 22 173          |
| Selomerto                | 23 740                       | 8 248                              | 31 988          |
| Kalikajar                | 31 747                       | 8 952                              | 40 699          |
| Kertek                   | 45 266                       | 9 935                              | 55 201          |
| Wonosobo                 | 39 307                       | 17 170                             | 56 477          |
| Watumalang               | 25 379                       | 7 302                              | 32 681          |
| Mojotengah               | 32 357                       | 7 426                              | 39 783          |
| Garung                   | 30 221                       | 4 129                              | 34 350          |
| Kejajar                  | 24 099                       | 4 848                              | 28 947          |
| <b>Wonosobo</b>          | <b>413 065</b>               | <b>107 835</b>                     | <b>520 900</b>  |

Sumber/Source: KPU Kabupaten Wonosobo/ Regional General Election Commission Secretariat of Wonosobo Regency

**Tabel**  
**Table** 2.2.19

**Jumlah Surat Suara yang Terpakai pada Pemilihan  
Presiden dan Wakil Presiden Menurut Kecamatan di  
Kabupaten Wonosobo, 2019**  
*Number of Ballots Used in Presidential and Vice Presidential  
Elections by Subdistricts in Wonosobo Regency, 2019*

| Kecamatan<br>Subdistrict | Jumlah Surat<br>Suara Sah<br>Number of Valid<br>Ballots | Jumlah Surat<br>Suara Tidak Sah<br>Number of Invalid<br>Ballots | Jumlah<br>Total |
|--------------------------|---|---|-----------------|
| (1)                      | (2)   | (3)   | (4)             |
| Wadaslintang             | 32 655  | 1 304   | 33 959          |
| Kepil                    | 38 521  | 1 307   | 39 828          |
| Sapuran                  | 34 789  | 2 365   | 37 154          |
| Kalibawang               | 15 846  | 500   | 16 346          |
| Kaliwiro                 | 29 689  | 1 158   | 30 847          |
| Leksono                  | 27 101  | 929   | 28 030          |
| Sukoharjo                | 22 173  | 718   | 22 891          |
| Selomerto                | 31 988  | 1 072   | 33 060          |
| Kalikajar                | 40 699  | 3 072   | 43 771          |
| Kertek                   | 55 201  | 2 357   | 57 558          |
| Wonosobo                 | 56 477  | 1 952   | 58 429          |
| Watumalang               | 32 681  | 1 672   | 34 353          |
| Mojotengah               | 39 783  | 1 935   | 41 718          |
| Garung                   | 34 350  | 1 862   | 36 212          |
| Kejajar                  | 28 947  | 1 141   | 30 088          |
| <b>Wonosobo</b>          | <b>520 900</b>  | <b>23 344</b>   | <b>544 244</b>  |

Sumber/Source: KPU Kabupaten Wonosobo/ Regional General Election Commission Secretariat of Wonosobo Regency

**Tabel**  
**Table** 2.2.20

**Jumlah Pemilih Terdaftar pada Pemilihan Gubernur dan Wakil Gubernur Menurut Kecamatan dan Jenis Kelamin di Kabupaten Wonosobo, 2018**  
**Number of Registered Voters in Governor and Vice Governor Elections by Subdistrict and Sex in Wonosobo Regency, 2018**

| Kecamatan<br>Subdistrict | Laki-laki<br>Male | Perempuan<br>Female | Jumlah<br>Total |
|--------------------------|-------------------|---------------------|-----------------|
| (1)                      | (2)               | (3)                 | (4)             |
| Wadaslintang             | 24 049            | 23 671              | 47 720          |
| Kepil                    | 24 887            | 24 176              | 49 063          |
| Sapuran                  | 23 504            | 22 517              | 46 021          |
| Kalibawang               | 11 129            | 10 550              | 21 679          |
| Kaliwiro                 | 21 359            | 21 116              | 42 475          |
| Leksono                  | 17 483            | 17 512              | 34 995          |
| Sukoharjo                | 13 879            | 13 490              | 27 369          |
| Selomerto                | 20 168            | 20 215              | 40 383          |
| Kalikajar                | 27 465            | 25 942              | 53 407          |
| Kertek                   | 33 170            | 32 223              | 65 393          |
| Wonosobo                 | 32 661            | 32 489              | 65 150          |
| Watumalang               | 21 728            | 21 037              | 42 765          |
| Mojotengah               | 24 264            | 22 354              | 46 618          |
| Garung                   | 21 430            | 19 923              | 41 353          |
| Kejajar                  | 17 312            | 16 130              | 33 442          |
| <b>Wonosobo</b>          | <b>334 488</b>    | <b>323 345</b>      | <b>657 833</b>  |

Sumber/Source: KPU Kabupaten Wonosobo/ Regional General Election Commission Secretariat of Wonosobo Regency

**Tabel**  
**Table** 2.2.21

**Jumlah Pemilih Terdaftar Yang Menggunakan Hak Pilih pada Pemilihan Gubernur dan Wakil Gubernur Menurut Kecamatan dan Jenis Kelamin di Kabupaten Wonosobo, 2018**  
*Number of Registered Voters Using Voting Rights in Governor and Vice Governor Elections by District and Sex in Wonosobo Regency, 2018*

| Kecamatan<br>Subdistrict | Laki-laki<br>Male | Perempuan<br>Female | Jumlah<br>Total |
|--------------------------|-------------------|---------------------|-----------------|
| (1)                      | (2)               | (3)                 | (4)             |
| Wadaslintang             | 12 954            | 14 792              | 27 746          |
| Kepil                    | 16 172            | 17 234              | 33 406          |
| Sapuran                  | 15 846            | 16 233              | 32 079          |
| Kalibawang               | 7 837             | 7 568               | 15 405          |
| Kaliwiro                 | 13 592            | 14 516              | 28 108          |
| Leksono                  | 11 942            | 12 869              | 24 811          |
| Sukoharjo                | 10 079            | 10 376              | 20 455          |
| Selomerto                | 14 022            | 14 784              | 28 806          |
| Kalikajar                | 19 375            | 19 619              | 38 994          |
| Kertek                   | 24 910            | 25 692              | 50 602          |
| Wonosobo                 | 23 316            | 25 043              | 48 359          |
| Watumalang               | 15 028            | 15 764              | 30 792          |
| Mojotengah               | 16 974            | 17 505              | 34 479          |
| Garung                   | 15 581            | 15 618              | 31 199          |
| Kejajar                  | 12 262            | 12 612              | 24 874          |
| <b>Wonosobo</b>          | <b>229 890</b>    | <b>240 225</b>      | <b>470 115</b>  |

Sumber/Source: KPU Kabupaten Wonosobo/ Regional General Election Commission Secretariat of Wonosobo Regency

**Tabel**  
**Table** 2.2.22

**Jumlah Tempat Pemungutan Suara dan Pemilih Terdaftar  
pada Pemilihan Gubernur dan Wakil Gubernur Menurut  
Kecamatan di Kabupaten Wonosobo, 2018**  
*Number of Polling Stations and Registered Voters in  
Governor and Vice Governor Elections by Subdistrict in  
Wonosobo Regency, 2018*

| Kecamatan<br><i>Subdistrict</i> | Jumlah Tempat Pemungutan Suara<br><i>Number of Polling Stations</i> | Jumlah Pemilih Terdaftar<br><i>Number of Registered Voters</i> |
|---------------------------------|---|--|
| (1)                             | (2)   | (3)  |
| Wadaslintang                    | 124   | 47 720   |
| Kepil                           | 130   | 49 063   |
| Sapuran                         | 122   | 46 021   |
| Kalibawang                      | 65  | 21 679   |
| Kaliwiro                        | 117   | 42 475   |
| Leksono                         | 90  | 34 995   |
| Sukoharjo                       | 72  | 27 369   |
| Selomerto                       | 108   | 40 383   |
| Kalikajar                       | 144   | 53 407   |
| Kertek                          | 168   | 65 393   |
| Wonosobo                        | 163   | 65 150   |
| Watumalang                      | 117   | 42 765   |
| Mojotengah                      | 118   | 46 618   |
| Garung                          | 90  | 41 353   |
| Kejajar                         | 89  | 33 442   |
| <b>Wonosobo</b>                 | <b>1 717</b>  | <b>657 833</b>   |

Sumber/Source: KPU Kabupaten Wonosobo/ *Regional General Election Commission Secretariat of Wonosobo Regency*

**Tabel**  
**Table** 2.2.23

**Jumlah Perolehan Suara Sah Pada Pemilihan Gubernur dan Wakil Gubernur Menurut Kecamatan dan Pasangan Calon di Kabupaten Wonosobo, 2018**  
**Number of Legitimate Votes in Governor and Vice Governor Elections by Subdistrict and Candidate Pairs in Wonosobo Regency, 2018**

| Kecamatan<br>Subdistrict | Ganjar Pranowo -<br>Taj Yasin Maimoen | Sudirman Said -<br>Ida Fauziyah | Jumlah<br>Total |
|--------------------------|---------------------------------------|---------------------------------|-----------------|
| (1)                      | (2)                                   | (3)                             | (4)             |
| Wadaslintang             | 15 205                                | 11 566                          | 26 771          |
| Kepil                    | 17 191                                | 14 676                          | 31 867          |
| Sapuran                  | 14 035                                | 14 316                          | 28 351          |
| Kalibawang               | 7 652                                 | 6 665                           | 14 317          |
| Kaliwiro                 | 14 449                                | 11 933                          | 26 382          |
| Leksono                  | 14 015                                | 9 358                           | 23 373          |
| Sukoharjo                | 10 190                                | 8 997                           | 19 187          |
| Selomerto                | 14 591                                | 12 360                          | 26 951          |
| Kalikajar                | 16 867                                | 18 016                          | 34 883          |
| Kertek                   | 26 444                                | 19 580                          | 46 024          |
| Wonosobo                 | 24 721                                | 19 543                          | 44 264          |
| Watumalang               | 13 943                                | 14 820                          | 28 763          |
| Mojotengah               | 17 577                                | 14 154                          | 31 731          |
| Garung                   | 15 035                                | 13 266                          | 28 301          |
| Kejajar                  | 9 239                                 | 13 257                          | 22 496          |
| <b>Wonosobo</b>          | <b>231 154</b>                        | <b>202 507</b>                  | <b>433 661</b>  |

Sumber/Source: KPU Kabupaten Wonosobo/ Regional General Election Commission Secretariat of Wonosobo Regency



**Tabel**  
**Table** 2.2.24

**Jumlah Surat Suara yang Terpakai pada Pemilu Gubernur dan Wakil Gubernur Menurut Kecamatan di Kabupaten Wonosobo, 2018**  
**Number of Ballots Used in Governor and Vice Governor Elections by Subdistricts in Wonosobo Regency, 2018**

| Kecamatan<br>Subdistrict | Jumlah Surat<br>Suara Sah<br>Number of Valid<br>Ballots | Jumlah Surat<br>Suara Tidak Sah<br>Number of Invalid<br>Ballots | Jumlah<br>Total |
|--------------------------|---|---|-----------------|
| (1)                      | (2)   | (3)   | (4)             |
| Wadaslintang             | 26 771  | 975   | 27 746          |
| Kepil                    | 31 867  | 1 539   | 33 406          |
| Sapuran                  | 28 351  | 3 728   | 32 079          |
| Kalibawang               | 14 317  | 1 088   | 15 405          |
| Kaliwiro                 | 26 382  | 1 726   | 28 108          |
| Leksono                  | 23 373  | 1 438   | 24 811          |
| Sukoharjo                | 19 187  | 1 268   | 20 455          |
| Selomerto                | 26 951  | 1 855   | 28 806          |
| Kalikajar                | 34 883  | 4 111   | 38 994          |
| Kertek                   | 46 024  | 4 578   | 50 602          |
| Wonosobo                 | 44 264  | 4 095   | 48 359          |
| Watumalang               | 28 763  | 2 029   | 30 792          |
| Mojotengah               | 31 731  | 2 748   | 34 479          |
| Garung                   | 28 301  | 2 898   | 31 199          |
| Kejajar                  | 22 496  | 2 378   | 24 874          |
| <b>Wonosobo</b>          | <b>433 661</b>  | <b>36 454</b>   | <b>470 115</b>  |

Sumber/Source: KPU Kabupaten Wonosobo/ Regional General Election Commission Secretariat of Wonosobo Regency

## 2.3 SUMBER DAYA MANUSIA HUMAN RESOURCES

**Tabel 2.3.1** Jumlah Pegawai Negeri Sipil Menurut Jabatan dan Jenis Kelamin di Kabupaten Wonosobo, Desember 2021 dan Desember 2022  
*Number of Civil Servants by Occupation and Sex in Wonosobo Regency, December 2021 and December 2022*

| Jabatan<br><i>Occupation</i>                             | 2021                     |                            | Jumlah<br><i>Total</i> |
|--|--------------------------|----------------------------|------------------------|
|  | Laki-laki<br><i>Male</i> | Perempuan<br><i>Female</i> |                        |
| (1)  | (2)                      | (3)                        | (4)                    |
| <b>Fungsional Tertentu</b><br><i>Specific Functional</i> | 1 774                    | 2 829                      | 4 603                  |
| <b>Fungsional Umum/Staf</b><br><i>General Functional</i> | 746                      | 291                        | 1 037                  |
| <b>Struktural/Structural</b>                             | 357                      | 193                        | 550                    |
| Eselon VI/5 <sup>th</sup> Echelon                        | -                        | -                          | -                      |
| Eselon IV/4 <sup>th</sup> Echelon                        | 231                      | 156                        | 387                    |
| Eselon III/3 <sup>rd</sup> Echelon                       | 102                      | 34                         | 136                    |
| Eselon II/2 <sup>nd</sup> Echelon                        | 24                       | 3                          | 27                     |
| Eselon I/1 <sup>st</sup> Echelon                         | -                        | -                          | -                      |
| <b>Jumlah/Total</b>                                      | <b>2 877</b>             | <b>3 313</b>               | <b>6 190</b>           |

Lanjutan Tabel/Continued Table 2.3.1

| Jabatan<br>Occupation                                    | 2022              |                     | Jumlah<br>Total |
|--|-------------------|---------------------|-----------------|
|  | Laki-laki<br>Male | Perempuan<br>Female |                 |
| (1)  | (5)               | (6)                 | (7)             |
| <b>Fungsional Tertentu</b><br><i>Specific Functional</i> | 1 604             | 2 547               | 4 151           |
| <b>Fungsional Umum/Staf</b><br><i>General Functional</i> | 762               | 540                 | 1 302           |
| <b>Struktural/Structural</b>                             | 268               | 150                 | 418             |
| Eselon V/5 <sup>th</sup> Echelon                         | -                 | -                   | -               |
| Eselon IV/4 <sup>th</sup> Echelon                        | 148               | 112                 | 260             |
| Eselon III/3 <sup>rd</sup> Echelon                       | 95                | 34                  | 129             |
| Eselon II/2 <sup>nd</sup> Echelon                        | 25                | 4                   | 29              |
| Eselon I/1 <sup>st</sup> Echelon                         | -                 | -                   | -               |
| <b>Jumlah/Total</b>                                      | <b>2 634</b>      | <b>3 237</b>        | <b>5 871</b>    |

Sumber/Source: Badan Kepegawaian Daerah Kabupaten Wonosobo/ Regional Civil Service Board of Wonosobo Regency

**Tabel 2.3.2**  
**Table**

**Jumlah Pegawai Pemerintah dengan Perjanjian Kerja Menurut Jabatan dan Jenis Kelamin di Kabupaten Wonosobo, Desember 2021 dan Desember 2022**  
**Number of Government Employees under Work Agreement by Occupation and Sex in Wonosobo Regency, December 2021 and December 2022**

| Jabatan<br>Occupation                                    | 2021              |                     | Jumlah<br>Total |
|--|-------------------|---------------------|-----------------|
|  | Laki-laki<br>Male | Perempuan<br>Female |                 |
| (1)  | (2)               | (3)                 | (4)             |
| <b>Fungsional Tertentu</b><br><i>Specific Functional</i> | 146               | 212                 | 358             |
| <b>Fungsional Umum/Staf</b><br><i>General Functional</i> | -                 | -                   | -               |
| <b>Struktural/Structural</b>                             | -                 | -                   | -               |
| Eselon V/ <i>5<sup>th</sup> Echelon</i>                  | -                 | -                   | -               |
| Eselon IV/ <i>4<sup>th</sup> Echelon</i>                 | -                 | -                   | -               |
| Eselon III/ <i>3<sup>rd</sup> Echelon</i>                | -                 | -                   | -               |
| Eselon II/ <i>2<sup>nd</sup> Echelon</i>                 | -                 | -                   | -               |
| Eselon I/ <i>1<sup>st</sup> Echelon</i>                  | -                 | -                   | -               |
| <b>Jumlah/Total</b>                                      | <b>146</b>        | <b>212</b>          | <b>358</b>      |

Sumber/Source: Badan Kepegawaian Daerah Kabupaten Wonosobo/ Regional Civil Service Board of Wonosobo Regency

Lanjutan Tabel/Continued Table 2.3.2

| Jabatan<br>Occupation                                    | 2022              |                     | Jumlah<br>Total |
|--|-------------------|---------------------|-----------------|
|  | Laki-laki<br>Male | Perempuan<br>Female |                 |
| (1)  | (5)               | (6)                 | (7)             |
| <b>Fungsional Tertentu</b><br><i>Specific Functional</i> | 414               | 823                 | 1 237           |
| <b>Fungsional Umum/Staf</b><br><i>General Functional</i> | -                 | -                   | -               |
| <b>Struktural/Structural</b>                             | -                 | -                   | -               |
| Eselon V/5 <sup>th</sup> Echelon                         | -                 | -                   | -               |
| Eselon IV/4 <sup>th</sup> Echelon                        | -                 | -                   | -               |
| Eselon III/3 <sup>rd</sup> Echelon                       | -                 | -                   | -               |
| Eselon II/2 <sup>nd</sup> Echelon                        | -                 | -                   | -               |
| Eselon I/1 <sup>st</sup> Echelon                         | -                 | -                   | -               |
| <b>Jumlah/Total</b>                                      | <b>414</b>        | <b>823</b>          | <b>1 237</b>    |

Sumber/Source: Badan Kepegawaian Daerah Kabupaten Wonosobo/ Regional Civil Service Board of Wonosobo Regency

**Tabel**  
**Table** 2.3.3

**Jumlah Pegawai Negeri Sipil Menurut Tingkat Pendidikan dan Jenis Kelamin di Kabupaten Wonosobo, Desember 2021 dan Desember 2022**  
**Number of Civil Servants by Educational Level and Sex in Wonosobo Regency, December 2021 and December 2022**

| Tingkat Pendidikan<br><i>Educational Level</i>                            | 2021                     |                            |                        |
|---|--------------------------|----------------------------|------------------------|
|   | Laki-laki<br><i>Male</i> | Perempuan<br><i>Female</i> | Jumlah<br><i>Total</i> |
| (1)   | (2)                      | (3)                        | (4)                    |
| Sampai dengan SD<br><i>Up to Primary School</i>                           | 84                       | 5                          | 89                     |
| SMP/Sederajat<br><i>General Vocational Junior High School</i>             | 140                      | 7                          | 147                    |
| SMA/Sederajat<br><i>General/Vocational Senior High School</i>             | 473                      | 207                        | 680                    |
| Diploma I, II/Akta I, II<br><i>Diploma I, II/Akta I, II</i>               | 44                       | 27                         | 71                     |
| Diploma III/Akta III/Sarjana Muda<br><i>Diploma III/Akta III/Bachelor</i> | 175                      | 516                        | 691                    |
| Tingkat Sarjana/Doktor/Ph.D<br><i>University Graduates</i>                | 1 961                    | 2 551                      | 4 512                  |
| <b>Jumlah/Total</b>   | <b>2 877</b>             | <b>3 313</b>               | <b>6 190</b>           |

Lanjutan Tabel/*Continued Table 2.3.3*

| Tingkat Pendidikan<br><i>Educational Level</i>                            | 2022                     |                            |                        |
|---|--------------------------|----------------------------|------------------------|
|   | Laki-laki<br><i>Male</i> | Perempuan<br><i>Female</i> | Jumlah<br><i>Total</i> |
| (1)   | (2)                      | (3)                        | (4)                    |
| Sampai dengan SD<br><i>Up to Primary School</i>                           | 80                       | 5                          | 85                     |
| SMP/Sederajat<br><i>General/Vocational Junior High School</i>             | 115                      | 6                          | 121                    |
| SMA/Sederajat<br><i>General/Vocational Senior High School</i>             | 412                      | 175                        | 587                    |
| Diploma I, II/Akta I, II<br><i>Diploma I, II/Akta I, II</i>               | 25                       | 17                         | 42                     |
| Diploma III/Akta III/Sarjana Muda<br><i>Diploma III/Akta III/Bachelor</i> | 178                      | 577                        | 755                    |
| Tingkat Sarjana/Doktor/Ph.D<br><i>University Graduates</i>                | 1 824                    | 2 457                      | 4 281                  |
| <b>Jumlah/Total</b>   | <b>2 634</b>             | <b>3 237</b>               | <b>5 871</b>           |

Sumber/*Source*: Badan Kepegawaian Daerah Kabupaten Wonosobo/ *Regional Civil Service Board of Wonosobo Regency*

**Tabel**  
**Table** 2.3.4

**Jumlah Pegawai Pemerintah dengan Perjanjian Kerja Menurut Tingkat Pendidikan dan Jenis Kelamin di Kabupaten Wonosobo, Desember 2021 dan Desember 2022**  
**Number of Government Employees under Work Agreement by Educational Level and Sex in Wonosobo Regency, December 2021 and December 2022**

| Tingkat Pendidikan<br><i>Educational Level</i>                            | 2021                     |                            |                        |
|---|--------------------------|----------------------------|------------------------|
|   | Laki-laki<br><i>Male</i> | Perempuan<br><i>Female</i> | Jumlah<br><i>Total</i> |
| (1)   | (2)                      | (3)                        | (4)                    |
| Sampai dengan SD<br><i>Up to Primary School</i>                           | -                        | -                          | -                      |
| SMP/Sederajat<br><i>General Vocational Junior High School</i>             | -                        | -                          | -                      |
| SMA/Sederajat<br><i>General/Vocational Senior High School</i>             | 17                       | 7                          | 24                     |
| Diploma I, II/Akta I, II<br><i>Diploma I, II/Akta I, II</i>               | -                        | -                          | -                      |
| Diploma III/Akta III/Sarjana Muda<br><i>Diploma III/Akta III/Bachelor</i> | 12                       | 10                         | 22                     |
| Tingkat Sarjana/Doktor/Ph.D<br><i>University Graduates</i>                | 117                      | 195                        | 312                    |
| <b>Jumlah/Total</b>   | <b>146</b>               | <b>212</b>                 | <b>358</b>             |

Sumber/Source: Badan Kepegawaian Daerah Kabupaten Wonosobo/ *Regional Civil Service Board of Wonosobo Regency*



Lanjutan Tabel/Continued Table 2.3.4

| Tingkat Pendidikan<br><i>Educational Level</i>                            | 2022                     |                            |                        |
|---|--------------------------|----------------------------|------------------------|
|   | Laki-laki<br><i>Male</i> | Perempuan<br><i>Female</i> | Jumlah<br><i>Total</i> |
| (1)   | (2)                      | (3)                        | (4)                    |
| Sampai dengan SD<br><i>Up to Primary School</i>                           | -                        | -                          | -                      |
| SMP/Sederajat<br><i>General/Vocational Junior High School</i>             | -                        | -                          | -                      |
| SMA/Sederajat<br><i>General/Vocational Senior High School</i>             | 13                       | 7                          | 20                     |
| Diploma I, II/Akta I, II<br><i>Diploma I, II/Akta I, II</i>               | -                        | -                          | -                      |
| Diploma III/Akta III/Sarjana Muda<br><i>Diploma III/Akta III/Bachelor</i> | 12                       | 17                         | 29                     |
| Tingkat Sarjana/Doktor/Ph.D<br><i>University Graduates</i>                | 389                      | 799                        | 1 188                  |
| <b>Jumlah/Total</b>   | <b>414</b>               | <b>823</b>                 | <b>1 237</b>           |

Sumber/Source: Badan Kepegawaian Daerah Kabupaten Wonosobo/ *Regional Civil Service Board of Wonosobo Regency*

**Tabel**  
**Table** 2.3.5

**Jumlah Pegawai Negeri Sipil Menurut Tingkat  
Kepangkatan dan Jenis Kelamin di Kabupaten Wonosobo,  
Desember 2021 dan Desember 2022**  
*Number of Civil Servants by Hierarchy and Sex in Wonosobo  
Regency, December 2021 and December 2022*

| Pangkat/Golongan/Ruang<br>Hierarchy | 2021              |                     |                 |
|-------------------------------------|-------------------|---------------------|-----------------|
|                                     | Laki-laki<br>Male | Perempuan<br>Female | Jumlah<br>Total |
| (1)                                 | (2)               | (3)                 | (4)             |
| 1. I/A (Juru Muda)                  | -                 | -                   | -               |
| 2. I/B (Juru Muda Tingkat I)        | 5                 | -                   | 5               |
| 3. I/C (Juru)                       | 29                | 4                   | 33              |
| 4. I/D (Juru Tingkat I)             | 134               | 5                   | 139             |
| <b>Golongan I/Range I</b>           | <b>168</b>        | <b>9</b>            | <b>177</b>      |
| 5. II/A (Pengatur Muda)             | 33                | 2                   | 35              |
| 6. II/B (Pengatur Muda Tingkat I)   | 127               | 38                  | 165             |
| 7. II/C (Pengatur)                  | 98                | 98                  | 196             |
| 8. II/D (Pengatur Tingkat I)        | 195               | 173                 | 368             |
| <b>Golongan II/Range II</b>         | <b>453</b>        | <b>311</b>          | <b>764</b>      |
| 9. III/A (Penata Muda)              | 314               | 500                 | 814             |
| 10. III/B (Penata Muda Tingkat I)   | 474               | 698                 | 1 172           |
| 11. III/C (Penata)                  | 330               | 554                 | 884             |
| 12. III/D (Penata Tingkat I)        | 364               | 443                 | 807             |
| <b>Golongan III/Range III</b>       | <b>1 482</b>      | <b>2 195</b>        | <b>3 677</b>    |
| 13. IV/A (Pembina)                  | 509               | 493                 | 1 002           |
| 14. IV/B (Pembina Tingkat I)        | 239               | 299                 | 538             |
| 15. IV/C (Pembina Utama Muda)       | 24                | 5                   | 29              |
| 16. IV/D (Pembina Utama Madya)      | 1                 | -                   | 1               |
| 17. IV/E (Pembina Utama)            | 1                 | 1                   | 2               |
| <b>Golongan IV/Range IV</b>         | <b>774</b>        | <b>798</b>          | <b>1 572</b>    |
| <b>Jumlah/Total</b>                 | <b>2 877</b>      | <b>3 313</b>        | <b>6 190</b>    |

Lanjutan Tabel/*Continued Table 2.3.5*

| Pangkat/Golongan/Ruang<br>Hierarchy | 2022              |                     |                 |
|-------------------------------------|-------------------|---------------------|-----------------|
|                                     | Laki-laki<br>Male | Perempuan<br>Female | Jumlah<br>Total |
| (1)                                 | (5)               | (6)                 | (7)             |
| 1. I/A (Juru Muda)                  | -                 | -                   | -               |
| 2. I/B (Juru Muda Tingkat I)        | 1                 | -                   | 1               |
| 3. I/C (Juru)                       | 19                | 4                   | 23              |
| 4. I/D (Juru Tingkat I)             | 107               | 4                   | 111             |
| <b>Golongan I/Range I</b>           | <b>127</b>        | <b>8</b>            | <b>135</b>      |
| 5. II/A (Pengatur Muda)             | 57                | 2                   | 59              |
| 6. II/B (Pengatur Muda Tingkat I)   | 85                | 8                   | 93              |
| 7. II/C (Pengatur)                  | 130               | 184                 | 314             |
| 8. II/D (Pengatur Tingkat I)        | 167               | 165                 | 332             |
| <b>Golongan II/Range II</b>         | <b>439</b>        | <b>359</b>          | <b>798</b>      |
| 9. III/A (Penata Muda)              | 296               | 500                 | 796             |
| 10. III/B (Penata Muda Tingkat I)   | 379               | 579                 | 958             |
| 11. III/C (Penata)                  | 388               | 599                 | 987             |
| 12. III/D (Penata Tingkat I)        | 341               | 501                 | 842             |
| <b>Golongan III/Range III</b>       | <b>1 404</b>      | <b>2 179</b>        | <b>3 583</b>    |
| 13. IV/A (Pembina)                  | 411               | 398                 | 809             |
| 14. IV/B (Pembina Tingkat I)        | 227               | 280                 | 507             |
| 15. IV/C (Pembina Utama Muda)       | 24                | 12                  | 36              |
| 16. IV/D (Pembina Utama Madya)      | 1                 | -                   | 1               |
| 17. IV/E (Pembina Utama)            | 1                 | 1                   | 2               |
| <b>Golongan IV/Range IV</b>         | <b>664</b>        | <b>691</b>          | <b>1 355</b>    |
| <b>Jumlah/Total</b>                 | <b>2 634</b>      | <b>3 237</b>        | <b>5 871</b>    |

Sumber/*Source*: Badan Kepegawaian Daerah Kabupaten Wonosobo/ *Regional Civil Service Board of Wonosobo Regency*

**Tabel**  
**Table** 2.3.6

**Jumlah Pegawai Pemerintah dengan Perjanjian Kerja Menurut Tingkat Kepangkatan dan Jenis Kelamin di Kabupaten Wonosobo, Desember 2021 dan Desember 2022**  
**Number of Government Employees under Work Agreement by Hierarchy and Sex in Wonosobo Regency, December 2021 and December 2022**

| Pangkat/Golongan/Ruang<br><i>Hierarchy</i> | 2021                     |                            | Jumlah<br><i>Total</i> |
|--|--------------------------|----------------------------|------------------------|
|  | Laki-laki<br><i>Male</i> | Perempuan<br><i>Female</i> |                        |
| (1)  | (2)                      | (3)                        | (4)                    |
| I  | -                        | -                          | -                      |
| II   | -                        | -                          | -                      |
| III  | -                        | -                          | -                      |
| IV   | -                        | -                          | -                      |
| V  | 17                       | 7                          | 24                     |
| VI   | -                        | -                          | -                      |
| VII  | 12                       | 10                         | 22                     |
| VIII                                       | -                        | -                          | -                      |
| IX   | 117                      | 195                        | 312                    |
| X  | -                        | -                          | -                      |
| XI   | -                        | -                          | -                      |
| <b>Jumlah/Total</b>                        | <b>146</b>               | <b>212</b>                 | <b>358</b>             |

Sumber/Source: Badan Kepegawaian Daerah Kabupaten Wonosobo/ *Regional Civil Service Board of Wonosobo Regency*

Lanjutan Tabel/Continued Table 2.3.6

| Pangkat/Golongan/Ruang<br>Hierarchy | 2022              |                     |                 |
|-------------------------------------|-------------------|---------------------|-----------------|
|                                     | Laki-laki<br>Male | Perempuan<br>Female | Jumlah<br>Total |
| (1)                                 | (2)               | (3)                 | (4)             |
| I                                   | -                 | -                   | -               |
| II                                  | -                 | -                   | -               |
| III                                 | -                 | -                   | -               |
| IV                                  | -                 | -                   | -               |
| V                                   | 13                | 7                   | 20              |
| VI                                  | -                 | -                   | -               |
| VII                                 | 12                | 17                  | 29              |
| VIII                                | -                 | -                   | -               |
| IX                                  | 388               | 798                 | 1 186           |
| X                                   | 1                 | 1                   | 2               |
| XI                                  | -                 | -                   | -               |
| <b>Jumlah/Total</b>                 | <b>414</b>        | <b>823</b>          | <b>1 237</b>    |

Sumber/Source: Badan Kepegawaian Daerah Kabupaten Wonosobo/ Regional Civil Service Board of Wonosobo Regency

**Tabel**  
**Table** 2.3.7

**Jumlah Pegawai Negeri Sipil Kabupaten Menurut Jabatan Fungsional dan Jenis Kelamin di Kabupaten Wonosobo, Desember 2021 dan Desember 2022**  
**Number of Regency Civil Servants by Functional and Sex in Wonosobo Regency, December 2021 and December 2022**

| Jabatan Fungsional<br><i>Functional</i>  | 2021                     |                            |                        |
|--|--------------------------|----------------------------|------------------------|
|  | Laki-laki<br><i>Male</i> | Perempuan<br><i>Female</i> | Jumlah<br><i>Total</i> |
| (1)  | (2)                      | (3)                        | (4)                    |
| 1 Administrator Kesehatan/ <i>Health Administrator</i>   | -                        | 1                          | 1                      |
| 2 Analis Kepegawaian/ <i>Staffing Analyst</i>  | 1                        | 1                          | 2                      |
| 3 Apoteker/ <i>Pharmacist</i>  | 5                        | 16                         | 21                     |
| 4 Arsiparis/ <i>Archivist</i>  | 4                        | 1                          | 5                      |
| 5 Asisten Apoteker/ <i>Pharmacist Assistant</i>  | 6                        | 22                         | 28                     |
| 6 Auditor/ <i>Auditor</i>  | 7                        | 10                         | 17                     |
| 7 Auditor Kepegawaian/ <i>Staffing Auditor</i>   | -                        | 1                          | 1                      |
| 8 Bidan/ <i>Midwife</i>  | -                        | 316                        | 316                    |
| 9 Dokter/ <i>Doctor</i>  | 33                       | 30                         | 63                     |
| 10 Dokter Gigi/ <i>Dentist</i>   | 5                        | 19                         | 24                     |
| 11 Epidemiolog Kesehatan/ <i>Health Epidemiologist</i>   | 1                        | -                          | 1                      |
| 12 Fisioterapis/ <i>Physiotherapist</i>  | 1                        | 2                          | 3                      |
| 13 Guru/ <i>Teacher</i>  | 1 446                    | 2 061                      | 3 507                  |
| 14 Instruktur/ <i>Instructor</i>   | 6                        | 2                          | 8                      |
| 15 Medik Veteriner/ <i>Veterinary Medical</i>  | 1                        | 1                          | 2                      |
| 16 Nutrisionis/ <i>Nutritionist</i>  | 8                        | 30                         | 38                     |
| 17 Pamong Belajar/ <i>Learn Guardian</i>   | 3                        | 2                          | 5                      |
| 18 Pengantar Kerja/ <i>Work Agent</i>  | 2                        | -                          | 2                      |
| 19 Pengawas Mutu Hasil Pertanian/ <i>Agricultural Product Quality Supervisor</i>   | -                        | -                          | -                      |
| 20 Pengawas Mutu Pakan/ <i>Feed Quality Supervisor</i>   | 1                        | 1                          | 2                      |
| 21 Pengawas Pemerintahan/ <i>Government Supervisor</i>   | 1                        | 2                          | 3                      |
| 22 Pengawas Penyelenggara Urusan Pemerintahan Di Daerah (P2UPD)/ <i>Supervisors of Administering Government Affairs in Regions</i> | -                        | 1                          | 1                      |

Lanjutan Tabel/Continued Table 2.3.7

|    | Jabatan Fungsional<br>Functional   | 2021              |                     |                 |
|----|--|-------------------|---------------------|-----------------|
|    |  | Laki-laki<br>Male | Perempuan<br>Female | Jumlah<br>Total |
|    |  | (1)               | (2)                 | (3)             |
| 23 | Pengawas Sekolah SMP/SMA/SMK/ HighSchool Superintendent                      | 7                 | -                   | 7               |
| 24 | Pengawas Sekolah TK/SD/ Kindergarten/ Elementary School Superintendent       | 24                | 17                  | 41              |
| 25 | Pengelola Pengadaan Barang dan Jasa/ Goods and Services Procurement Manager  | 7                 | -                   | 7               |
| 26 | Pengendali Dampak Lingkungan/ Environmental Impact Superintendent            | 1                 | 1                   | 2               |
| 27 | Penggerak Swadaya Masyarakat/ Community Mover                                | -                 | -                   | -               |
| 28 | Penguji Kendaraan Bermotor/ Motor Vehicle Testers                            | 3                 | -                   | 3               |
| 29 | Penilik/ Overseer  | 8                 | 3                   | 11              |
| 30 | Penyuluh Kesehatan Masyarakat/ Public Health Extension Agent                 | -                 | 9                   | 9               |
| 31 | Penyuluh Perindustrian dan Perdagangan/ Industrial and Trade Extension Agent | 3                 | -                   | 3               |
| 32 | Penyuluh Pertanian/ Agricultural Extension Agent                             | 29                | 31                  | 60              |
| 33 | Perawat/ Nurse   | 97                | 150                 | 247             |
| 34 | Perawat Gigi/ Dental Nurse   | 9                 | 13                  | 22              |
| 35 | Perekam Medis/ Medical Recorder  | 2                 | 7                   | 9               |
| 36 | Perencana/ Planner   | 1                 | 6                   | 7               |
| 37 | Polisi Pamong Praja/ Civil Service Police                                    | 5                 | -                   | 5               |
| 38 | Pranata Hubungan Masyarakat/ Public Relations Institutions                   | 1                 | -                   | 1               |
| 39 | Pranata Komputer/ Computer Institutions                                      | 6                 | 3                   | 9               |
| 40 | Pranata Laboratorium Kesehatan/ Health Laboratory Institutions               | 8                 | 32                  | 40              |

Lanjutan Tabel/Continued Table 2.3.7

| Jabatan Fungsional<br><i>Functional</i>  | 2021                     |                            |                        |
|--|--------------------------|----------------------------|------------------------|
|  | Laki-laki<br><i>Male</i> | Perempuan<br><i>Female</i> | Jumlah<br><i>Total</i> |
| (1)  | (2)                      | (3)                        | (4)                    |
| 41 Psikolog Klinis/ <i>Clinical Psychologist</i>                               | -                        | 2                          | 2                      |
| 42 Pustakawan/ <i>Librarian</i>  | 1                        | 3                          | 4                      |
| 43 Radiografer/ <i>Radiographer</i>  | 4                        | 4                          | 8                      |
| 44 Sanitarian/ <i>Sanitarian</i>   | 9                        | 19                         | 28                     |
| 45 Teknik Jalan Dan Jembatan/ <i>Road And Bridge Engineering</i>               | 5                        | 2                          | 7                      |
| 46 Teknik Pengairan/ <i>Water Engineering</i>                                  | 5                        | 2                          | 7                      |
| 47 Teknisi Elektromedis/ <i>Electromedical Technician</i>                      | 1                        | 1                          | 2                      |
| 48 Paramedik Veteriner/ <i>Veterinary Paramedic</i>                            | 1                        | -                          | 1                      |
| 49 Penera  | -                        | 3                          | 3                      |
| 50 Pengawas Bibit Ternak/ <i>Livestock Seeds Supervisor</i>                    | 1                        | -                          | 1                      |
| 51 Pengawas Lingkungan Hidup/ <i>Environmental Supervisor</i>                  | -                        | 1                          | 1                      |
| 52 Teknik Tata Bangunan dan Perumahan/ <i>Building and Housing Engineering</i> | 4                        | 1                          | 5                      |
| 53 Asisten Penata Anestesi/ <i>Anesthesiologist Assistant</i>                  | 1                        | -                          | 1                      |
| <b>Jumlah/Total</b>  | <b>1 774</b>             | <b>2 829</b>               | <b>4 603</b>           |



Lanjutan Tabel/Continued Table 2.3.7

|    | Jabatan Fungsional<br>Functional   | 2022              |                     |                 |
|----|--|-------------------|---------------------|-----------------|
|    |  | Laki-laki<br>Male | Perempuan<br>Female | Jumlah<br>Total |
|    | (1)  | (2)               | (3)                 | (4)             |
| 1  | Administrator Database Kependudukan/<br>Population Database Administrator                      | 2                 | -                   | 2               |
| 2  | Administrator Kesehatan/ Health Administrator  | 1                 | 4                   | 5               |
| 3  | Adyatama Kepariwisataaan Dan Ekonomi Kreatif/<br>Adyatama Tourism and Creative Economy         | 2                 | 3                   | 5               |
| 4  | Analisis Akuakultur/ Aquaculture Analyst   | 1                 | -                   | 1               |
| 5  | Analisis Kebijakan/ Policy Analyst   | 14                | 11                  | 25              |
| 6  | Analisis Kepegawaian/ Staffing Analyst   | 3                 | 4                   | 7               |
| 7  | Analisis Ketahanan Pangan/ Food Security Analyst   | 1                 | 1                   | 2               |
| 8  | Analisis Pasar Hasil Perikanan/ Fishery Products<br>Market Analyst                             | -                 | 1                   | 1               |
| 9  | Analisis Pemanfaatan IPTEK/ Science and Technology<br>Utilization Analyst                      | -                 | 1                   | 1               |
| 10 | Analisis Pengembangan Kompetensi/ Competency<br>Development Analyst                            | 1                 | -                   | 1               |
| 11 | Analisis Perdagangan/ Trade Analyst  | 1                 | -                   | 1               |
| 12 | Analisis Prasarana Dan Sarana Pertanian/<br>Agricultural Infrastructure and Facilities Analyst | 2                 | -                   | 2               |
| 13 | Apoteker/ Pharmacist   | 6                 | 14                  | 20              |
| 14 | Arsiparis/ Archivist   | 6                 | 3                   | 9               |
| 15 | Asisten Apoteker/ Pharmacist Assistant   | 6                 | 20                  | 26              |
| 16 | Asisten Penata Anestesi/ Assistant Anesthesiologist  | 1                 | -                   | 1               |
| 17 | Auditor/ Auditor   | 7                 | 10                  | 17              |
| 18 | Auditor Kepegawaian/ Staffing Auditor  | -                 | 1                   | 1               |
| 19 | Bidan/ Midwife   | -                 | 312                 | 312             |
| 20 | Dokter/ Doctor   | 31                | 29                  | 60              |

Lanjutan Tabel/Continued Table 2.3.7

|    | Jabatan Fungsional<br>Functional   | 2022              |                     |                 |
|----|--|-------------------|---------------------|-----------------|
|    |  | Laki-laki<br>Male | Perempuan<br>Female | Jumlah<br>Total |
|    | (1)  | (2)               | (3)                 | (4)             |
| 21 | Dokter Gigi/ <i>Dentist</i>  | 5                 | 19                  | 24              |
| 22 | Epidemiolog Kesehatan/ <i>Health Epidemiologist</i>  | 1                 | 1                   | 2               |
| 23 | Fisioterapis/ <i>Physiotherapist</i>   | 1                 | 2                   | 3               |
| 24 | Guru/ <i>Teacher</i>   | 1 225             | 1 747               | 2 972           |
| 25 | Instruktur/ <i>Instructor</i>  | 5                 | 5                   | 10              |
| 26 | Mediator Hubungan Industrial/ <i>Industrial Relations Mediators</i>                              | -                 | 1                   | 1               |
| 27 | Medik Veteriner/ <i>Veterinary Medical</i>   | 1                 | 1                   | 2               |
| 28 | Nutrisionis/ <i>Nutritionist</i>   | 6                 | 29                  | 35              |
| 29 | Pamong Belajar/ <i>Learn Guardian</i>  | 3                 | 3                   | 6               |
| 30 | Pamong Budaya/ <i>Cultural Officer</i>   | 1                 | -                   | 1               |
| 31 | Pekerja Sosial/ <i>Social worker</i>   | -                 | 1                   | 1               |
| 32 | Pembina Jasa Konstruksi/ <i>Construction Services Advisor</i>                                    | 1                 | -                   | 1               |
| 33 | Penata Kependudukan Dan Keluarga Berencana/ <i>Population Administration and Family Planning</i> | 1                 | 3                   | 4               |
| 34 | Penata Penanggulangan Bencana/ <i>Disaster Management Administrator</i>                          | 2                 | -                   | 2               |
| 35 | Penera   | -                 | 3                   | 3               |
| 36 | Pengantar Kerja/ <i>Work Agent</i>   | 3                 | 2                   | 5               |
| 37 | Pengawas Bibit Ternak/ <i>Livestock Seeds Supervisor</i>   | 2                 | -                   | 2               |
| 38 | Pengawas Koperasi/ <i>Cooperative Superintendent</i>   | -                 | 1                   | 1               |
| 39 | Pengawas Lingkungan Hidup/ <i>Environmental Supervisor</i>                                       | 2                 | 2                   | 4               |
| 40 | Pengawas Mutu Hasil Pertanian/ <i>Agricultural Product Quality Supervisor</i>                    | 1                 | 2                   | 3               |

Lanjutan Tabel/*Continued Table 2.3.7*

| Jabatan Fungsional<br><i>Functional</i>  | 2022                     |                            |                        |
|--|--------------------------|----------------------------|------------------------|
|  | Laki-laki<br><i>Male</i> | Perempuan<br><i>Female</i> | Jumlah<br><i>Total</i> |
| (1)  | (2)                      | (3)                        | (4)                    |
| 41 Pengawas Mutu Pakan/ <i>Feed Quality Supervisor</i>   | 1                        | 1                          | 2                      |
| 42 Pengawas Pemerintahan/ <i>Government Supervisor</i>   | 1                        | 2                          | 3                      |
| 43 Pengawas Penyelenggara Urusan Pemerintahan di Daerah (P2UPD)/ <i>Supervisors of Administering Government Affairs in Regions</i> | 1                        | 2                          | 3                      |
| 44 Pengawas Perdagangan/ <i>Trade Inspector</i>  | 3                        | -                          | 3                      |
| 45 Pengawas Sekolah/ <i>School Superintendent</i>  | 28                       | 13                         | 41                     |
| 46 Pengelola Pengadaan Barang dan Jasa/ <i>Goods and Services Procurement Manager</i>  | 8                        | -                          | 8                      |
| 47 Pengendali Dampak Lingkungan/ <i>Environmental Impact Superintendent</i>  | 2                        | 2                          | 4                      |
| 48 Penggerak Swadaya Masyarakat/ <i>Community Mover</i>  | 2                        | 2                          | 4                      |
| 49 Penguji Kendaraan Bermotor/ <i>Motor Vehicle Testers</i>  | 3                        | 1                          | 4                      |
| 50 Penilik/ <i>Overseer</i>  | 8                        | 2                          | 10                     |
| 51 Penyuluh Hukum/ <i>Legal Counselor</i>  | -                        | 1                          | 1                      |
| 52 Penyuluh Kesehatan Masyarakat/ <i>Public Health Extension Agent</i>   | -                        | 9                          | 9                      |
| 53 Penyuluh Lingkungan Hidup/ <i>Environmental Extension Agent</i>   | -                        | 1                          | 1                      |
| 54 Penyuluh Perindustrian dan Perdagangan/ <i>Industrial and Trade Extension Agent</i>   | 4                        | -                          | 4                      |
| 55 Penyuluh Pertanian/ <i>Agricultural Extension Agent</i>   | 25                       | 27                         | 52                     |
| 56 Penyuluh Sosial/ <i>Social Extension Agent</i>  | 1                        | 1                          | 2                      |
| 57 Perancang Peraturan Perundang-Undangan/ <i>Drafter of Legislation</i>   | 2                        | -                          | 2                      |
| 58 Perawat/ <i>Nurse</i>   | 95                       | 148                        | 243                    |

Lanjutan Tabel/Continued Table 2.3.7

| Jabatan Fungsional<br><i>Functional</i>  | 2022                     |                            |                        |
|--|--------------------------|----------------------------|------------------------|
|  | Laki-laki<br><i>Male</i> | Perempuan<br><i>Female</i> | Jumlah<br><i>Total</i> |
|  | (1)                      | (2)                        | (3)                    |
| 59 Perawat Gigi/ <i>Dental Nurse</i>   | 7                        | 12                         | 19                     |
| 60 Perekam Medis/ <i>Medical Recorder</i>                                      | 2                        | 7                          | 9                      |
| 61 Perencana/ <i>Planner</i>   | 8                        | 10                         | 18                     |
| 62 Perisalah Legislatif/ <i>Legislative Issues</i>                             | 1                        | 1                          | 2                      |
| 63 Polisi Pamong Praja/ <i>Civil Service Police</i>                            | 5                        | -                          | 5                      |
| 64 Pranata Hubungan Masyarakat/ <i>Public Relations Institutions</i>           | 5                        | -                          | 5                      |
| 65 Pranata Komputer/ <i>Computer Institutions</i>                              | 6                        | 5                          | 11                     |
| 66 Pranata Laboratorium Kesehatan/ <i>Health Laboratory Institutions</i>       | 7                        | 31                         | 38                     |
| 67 Psikolog Klinis/ <i>Clinical Psychologist</i>                               | -                        | 2                          | 2                      |
| 68 Pustakawan/ <i>Librarian</i>  | 3                        | 4                          | 7                      |
| 69 Radiografer/ <i>Radiographer</i>  | 4                        | 4                          | 8                      |
| 70 Sanitarian/ <i>Sanitarian</i>   | 9                        | 17                         | 26                     |
| 71 Teknik Jalan Dan Jembatan/ <i>Road And Bridge Engineering</i>               | 6                        | 1                          | 7                      |
| 72 Teknik Pengairan/ <i>Water Engineering</i>                                  | 5                        | 2                          | 7                      |
| 73 Teknik Penyehatan Lingkungan/ <i>Environmental Sanitation Engineering</i>   | -                        | 1                          | 1                      |
| 74 Teknik Tata Bangunan Dan Perumahan/ <i>Building and Housing Engineering</i> | 6                        | 1                          | 7                      |
| 75 Teknik Elektromedis/ <i>Electromedical Technician</i>                       | 1                        | 1                          | 2                      |
| <b>Jumlah/Total</b>  | <b>1 604</b>             | <b>2 547</b>               | <b>4 151</b>           |

Sumber/Source: Badan Kepegawaian Daerah Kabupaten Wonosobo/ *Regional Civil Service Board of Wonosobo Regency*

**Tabel**  
**Table** 2.3.8

**Jumlah Pegawai Pemerintah dengan Perjanjian Kerja Menurut Jabatan Fungsional dan Jenis Kelamin di Kabupaten Wonosobo, Desember 2021 dan Desember 2022**  
**Number of Government Employees under Work Agreement by Functional and Sex in Wonosobo Regency, December 2021 and December 2022**

| Jabatan Fungsional<br><i>Functional</i>                   | 2021                     |                            |                        |
|---|--------------------------|----------------------------|------------------------|
|   | Laki-laki<br><i>Male</i> | Perempuan<br><i>Female</i> | Jumlah<br><i>Total</i> |
| (1)   | (2)                      | (3)                        | (4)                    |
| 1 Bidan/ <i>Midwife</i>                                   | -                        | 2                          | 2                      |
| 2 Guru/ <i>Teacher</i>                                    | 100                      | 186                        | 286                    |
| 3 Penyuluh Pertanian/ <i>Agricultural Extension Agent</i> | 45                       | 23                         | 68                     |
| 4 Perawat/ <i>Nurse</i>                                   | 1                        | 1                          | 2                      |
| <b>Jumlah/Total</b>                                       | <b>146</b>               | <b>212</b>                 | <b>358</b>             |

Lanjutan Tabel/*Continued Table 2.3.8*

| Jabatan Fungsional<br><i>Functional</i>                   | 2022                     |                            |                        |
|---|--------------------------|----------------------------|------------------------|
|   | Laki-laki<br><i>Male</i> | Perempuan<br><i>Female</i> | Jumlah<br><i>Total</i> |
| (1)   | (2)                      | (3)                        | (4)                    |
| 1 Apoteker/ <i>Pharmacist</i>                             | 1                        | 1                          | 2                      |
| 2 Bidan/ <i>Midwife</i>                                   | -                        | 5                          | 5                      |
| 3 Guru/ <i>Teacher</i>                                    | 371                      | 790                        | 1 161                  |
| 4 Penyuluh Pertanian/ <i>Agricultural Extension Agent</i> | 41                       | 22                         | 63                     |
| 5 Perawat/ <i>Nurse</i>                                   | 1                        | -                          | 1                      |
| 6 Perekam Medis/ <i>Medical Check Up</i>                  | -                        | 5                          | 5                      |
| <b>Jumlah/Total</b>                                       | <b>414</b>               | <b>823</b>                 | <b>1 237</b>           |

Sumber/*Source*: Badan Kepegawaian Daerah Kabupaten Wonosobo/ *Regional Civil Service Board of Wonosobo Regency*

**Tabel**  
**Table** 2.3.9

**Jumlah Pegawai Negeri Sipil Kabupaten Menurut Instansi dan Jenis Kelamin di Kabupaten Wonosobo, Desember 2021 dan Desember 2022**  
**Number of Regency Civil Servants by Service and Sex in Wonosobo, December 2021 and December 2022**

|    | Instansi<br>Service   | 2021              |                     | Jumlah<br>Total |
|----|---|-------------------|---------------------|-----------------|
|    |   | Laki-laki<br>Male | Perempuan<br>Female |                 |
|    | (1)   | (2)               | (3)                 | (4)             |
| 1  | Pemerintah Kabupaten Wonosobo/ <i>Wonosobo Regency Government</i>   | 2                 | 1                   | 3               |
| 2  | Sekretariat Daerah/ <i>The Regional Secretariat</i>   | 89                | 38                  | 127             |
| 3  | Sekretariat Dewan Perwakilan Rakyat Daerah/ <i>The Secretariat of the Regional People's Representative Council</i>  | 22                | 6                   | 28              |
| 4  | Inspektorat/ <i>Inspectorate</i>  | 20                | 20                  | 40              |
| 5  | Dinas Pendidikan, Pemuda dan Olahraga/ <i>Education, Youth and Sports Service</i>   | 1 603             | 2 148               | 3 751           |
| 6  | Dinas Kesehatan / <i>Health Service</i>   | 157               | 559                 | 716             |
| 7  | Dinas Pekerjaan Umum dan Penataan Ruang/ <i>Public Works and Spatial Planning Service</i>   | 93                | 11                  | 104             |
| 8  | Dinas Perumahan, Kawasan Permukiman dan Perhubungan/ <i>Housing, Residential Area and Transportation Service</i>  | 37                | 7                   | 44              |
| 9  | Dinas Sosial, Pemberdayaan Masyarakat dan Desa/ <i>Social, Community and Village Empowerment Service</i>  | 18                | 10                  | 28              |
| 10 | Dinas Pengendalian Penduduk, Keluarga Berencana, Pemberdayaan Perempuan dan Perlindungan Anak/ <i>Population Control, Family Planning, Women Empowerment and Child Protection Service</i> | 7                 | 17                  | 24              |
| 11 | Dinas Pangan, Pertanian dan Perikanan/ <i>Food, Agriculture and Fisheries Service</i>   | 74                | 49                  | 123             |
| 12 | Dinas Lingkungan Hidup/ <i>Environmental Service</i>  | 64                | 13                  | 77              |
| 13 | Dinas Kependudukan dan Pencatatan Sipil/ <i>Population and Civil Registration Service</i>   | 15                | 7                   | 22              |
| 14 | Dinas Komunikasi dan Informatika/ <i>Communication and Informatics Service</i>  | 17                | 6                   | 23              |
| 15 | Dinas Perdagangan, Koperasi, Usaha Kecil dan Menengah/ <i>Trade, Cooperatives, Small and Medium Enterprises Service</i>   | 61                | 10                  | 71              |

Lanjutan Tabel/*Continued Table 2.3.9*

|    | Instansi<br>Service  | 2021              |                     |                 |
|----|--|-------------------|---------------------|-----------------|
|    |  | Laki-laki<br>Male | Perempuan<br>Female | Jumlah<br>Total |
|    |  | (1)               | (2)                 | (3)             |
| 16 | Dinas Penanaman Modal dan Pelayanan Terpadu Satu Pintu/<br><i>One Stop Services and Investment Service</i>             | 7                 | 8                   | 15              |
| 17 | Dinas Tenaga Kerja, Perindustrian dan Transmigrasi/<br><i>Manpower, Industry and Transmigration Service</i>            | 30                | 10                  | 40              |
| 18 | Dinas Kearsipan dan Perpustakaan Daerah/<br><i>Regional Archives and Libraries Service</i>                             | 21                | 12                  | 33              |
| 19 | Dinas Pariwisata dan Kebudayaan/<br><i>Tourism and Culture Service</i>   | 22                | 13                  | 35              |
| 20 | Satuan Polisi Pamong Praja/<br><i>Civil Service Police Unit</i>  | 45                | 3                   | 48              |
| 21 | Badan Perencanaan Pembangunan Daerah/<br><i>Regional Development Planning Board</i>                                    | 16                | 15                  | 31              |
| 22 | Badan Pengelolaan Pendapatan, Keuangan dan Aset Daerah/<br><i>Regional Revenue, Finance and Asset Management Board</i> | 40                | 20                  | 60              |
| 23 | Badan Kepegawaian Daerah/<br><i>Regional Civil Service Board</i>   | 20                | 11                  | 31              |
| 24 | Kantor Kesatuan Bangsa dan Politik/<br><i>National Unity and Politics Office</i>                                       | 11                | 5                   | 16              |
| 25 | Badan Penanggulangan Bencana Daerah/<br><i>Regional Disaster Management Board</i>                                      | 20                | 2                   | 22              |
| 26 | Sekretariat Komisi Pemilihan Umum Daerah/<br><i>Regional General Election Commission Secretariat</i>                   | -                 | -                   | -               |
| 27 | Rumah Sakit Umum Daerah Setjonegoro/<br><i>Setjonegoro Regional General Hospital</i>                                   | 121               | 192                 | 313             |
| 28 | Kecamatan Wonosobo/<br><i>Wonosobo Subdistrict</i>   | 36                | 29                  | 65              |
| 29 | Kecamatan Kertek/<br><i>Kertek Subdistrict</i>   | 22                | 9                   | 31              |
| 30 | Kecamatan Selomerto/<br><i>Selomerto Subdistrict</i>   | 13                | 14                  | 27              |
| 31 | Kecamatan Leksono/<br><i>Leksono Subdistrict</i>   | 11                | 7                   | 18              |
| 32 | Kecamatan Garung/<br><i>Garung Subdistrict</i>   | 15                | 6                   | 21              |
| 33 | Kecamatan Kejajar/<br><i>Kejajar Subdistrict</i>   | 26                | 6                   | 32              |



Lanjutan Tabel/Continued Table 2.3.9

| Instansi<br>Service  | 2021              |                     |                 |
|--|-------------------|---------------------|-----------------|
|  | Laki-laki<br>Male | Perempuan<br>Female | Jumlah<br>Total |
| (1)  | (2)               | (3)                 | (4)             |
| 34 Kecamatan Mojotengah/ <i>Mojotengah Subdistrict</i>     | 15                | 12                  | 27              |
| 35 Kecamatan Watumalang/ <i>Watumalang Subdistrict</i>     | 13                | 5                   | 18              |
| 36 Kecamatan Kalikajar/ <i>Kalikajar Subdistrict</i>       | 13                | 4                   | 17              |
| 37 Kecamatan Sapuran/ <i>Sapuran Subdistrict</i>           | 16                | 5                   | 21              |
| 38 Kecamatan Kepil/ <i>Kepil Subdistrict</i>               | 14                | 6                   | 20              |
| 39 Kecamatan Kaliwiro/ <i>Kaliwiro Subdistrict</i>         | 16                | 4                   | 20              |
| 40 Kecamatan Wadaslintang/ <i>Wadaslintang Subdistrict</i> | 14                | 7                   | 21              |
| 41 Kecamatan Sukoharjo/ <i>Sukoharjo Subdistrict</i>       | 11                | 4                   | 15              |
| 42 Kecamatan Kalibawang/ <i>Kalibawang Subdistrict</i>     | 10                | 2                   | 12              |
| <b>Jumlah/Total</b>  | <b>2 877</b>      | <b>3 313</b>        | <b>6 190</b>    |

Lanjutan Tabel/*Continued Table 2.3.9*

|    | Instansi<br>Service   | 2022              |                     |                 |
|----|---|-------------------|---------------------|-----------------|
|    |   | Laki-laki<br>Male | Perempuan<br>Female | Jumlah<br>Total |
|    | (1)   | (2)               | (3)                 | (4)             |
| 1  | Pemerintah Kabupaten Wonosobo/ <i>Wonosobo Regency Government</i>   | 3                 | -                   | 3               |
| 2  | Sekretariat Daerah/ <i>The Regional Secretariat</i>   | 80                | 34                  | 114             |
| 3  | Sekretariat Dewan Perwakilan Rakyat Daerah/ <i>The Secretariat of the Regional People's Representative Council</i>  | 21                | 7                   | 28              |
| 4  | Inspektorat/ <i>Inspectorate</i>  | 20                | 25                  | 45              |
| 5  | Dinas Pendidikan, Pemuda dan Olahraga/ <i>Education, Youth and Sports Service</i>   | 1 455             | 1 986               | 3 441           |
| 6  | Dinas Kesehatan / <i>Health Service</i>   | 155               | 623                 | 778             |
| 7  | Dinas Pekerjaan Umum dan Penataan Ruang/ <i>Public Works and Spatial Planning Service</i>   | 78                | 10                  | 88              |
| 8  | Dinas Perumahan, Kawasan Permukiman dan Perhubungan/ <i>Housing, Residential Area and Transportation Service</i>  | 36                | 7                   | 43              |
| 9  | Dinas Sosial, Pemberdayaan Masyarakat dan Desa/ <i>Social, Community and Village Empowerment Service</i>  | 12                | 13                  | 25              |
| 10 | Dinas Pengendalian Penduduk, Keluarga Berencana, Pemberdayaan Perempuan dan Perlindungan Anak/ <i>Population Control, Family Planning, Women Empowerment and Child Protection Service</i> | 10                | 17                  | 27              |
| 11 | Dinas Pangan, Pertanian dan Perikanan/ <i>Food, Agriculture and Fisheries Service</i>   | 62                | 48                  | 110             |
| 12 | Dinas Lingkungan Hidup/ <i>Environmental Service</i>  | 60                | 12                  | 72              |
| 13 | Dinas Kependudukan dan Pencatatan Sipil/ <i>Population and Civil Registration Service</i>   | 10                | 9                   | 19              |
| 14 | Dinas Komunikasi dan Informatika/ <i>Communication and Informatics Service</i>  | 16                | 8                   | 24              |
| 15 | Dinas Perdagangan, Koperasi, Usaha Kecil dan Menengah/ <i>Trade, Cooperatives, Small and Medium Enterprises Service</i>   | 52                | 11                  | 63              |

Lanjutan Tabel/*Continued Table 2.3.9*

|    | Instansi<br>Service  | 2022              |                     |                 |
|----|--|-------------------|---------------------|-----------------|
|    |  | Laki-laki<br>Male | Perempuan<br>Female | Jumlah<br>Total |
|    |  | (1)               | (2)                 | (3)             |
| 16 | Dinas Penanaman Modal dan Pelayanan Terpadu Satu Pintu/<br><i>One Stop Services and Investment Service</i>             | 6                 | 10                  | 16              |
| 17 | Dinas Tenaga Kerja, Perindustrian dan Transmigrasi/<br><i>Manpower, Industry and Transmigration Service</i>            | 26                | 9                   | 35              |
| 18 | Dinas Kearsipan dan Perpustakaan Daerah/<br><i>Regional Archives and Libraries Service</i>                             | 17                | 10                  | 27              |
| 19 | Dinas Pariwisata dan Kebudayaan/<br><i>Tourism and Culture Service</i>   | 20                | 12                  | 32              |
| 20 | Satuan Polisi Pamong Praja/<br><i>Civil Service Police Unit</i>  | 37                | 3                   | 40              |
| 21 | Badan Perencanaan Pembangunan Daerah/<br><i>Regional Development Planning Board</i>                                    | 15                | 14                  | 29              |
| 22 | Badan Pengelolaan Pendapatan, Keuangan dan Aset Daerah/<br><i>Regional Revenue, Finance and Asset Management Board</i> | 35                | 21                  | 56              |
| 23 | Badan Kepegawaian Daerah/<br><i>Regional Civil Service Board</i>   | 17                | 12                  | 29              |
| 24 | Kantor Kesatuan Bangsa dan Politik/<br><i>National Unity and Politics Office</i>                                       | 11                | 4                   | 15              |
| 25 | Badan Penanggulangan Bencana Daerah/<br><i>Regional Disaster Management Board</i>                                      | 17                | 1                   | 18              |
| 26 | Sekretariat Komisi Pemilihan Umum Daerah/<br><i>Regional General Election Commission Secretariat</i>                   | -                 | -                   | -               |
| 27 | Rumah Sakit Umum Daerah Setjonegoro/<br><i>Setjonegoro Regional General Hospital</i>                                   | 126               | 214                 | 340             |
| 28 | Kecamatan Wonosobo/<br><i>Wonosobo Subdistrict</i>   | 35                | 27                  | 62              |
| 29 | Kecamatan Kertek/<br><i>Kertek Subdistrict</i>   | 22                | 10                  | 32              |
| 30 | Kecamatan Selomerto/<br><i>Selomerto Subdistrict</i>   | 10                | 15                  | 25              |
| 31 | Kecamatan Leksono/<br><i>Leksono Subdistrict</i>   | 11                | 8                   | 19              |
| 32 | Kecamatan Garung/<br><i>Garung Subdistrict</i>   | 14                | 6                   | 20              |
| 33 | Kecamatan Kejajar/<br><i>Kejajar Subdistrict</i>   | 26                | 5                   | 31              |

Lanjutan Tabel/*Continued Table 2.3.9*

|                     | Instansi<br>Service                                     | 2022              |                     |                 |
|---------------------|---|-------------------|---------------------|-----------------|
|                     |   | Laki-laki<br>Male | Perempuan<br>Female | Jumlah<br>Total |
|                     |   | (1)               | (2)                 | (3)             |
| 34                  | Kecamatan Mojitengah/ <i>Mojotengah Subdistrict</i>     | 15                | 11                  | 26              |
| 35                  | Kecamatan Watumalang/ <i>Watumalang Subdistrict</i>     | 12                | 6                   | 18              |
| 36                  | Kecamatan Kalikajar/ <i>Kalikajar Subdistrict</i>       | 16                | 2                   | 18              |
| 37                  | Kecamatan Sapuran/ <i>Sapuran Subdistrict</i>           | 15                | 6                   | 21              |
| 38                  | Kecamatan Kepil/ <i>Kepil Subdistrict</i>               | 13                | 8                   | 21              |
| 39                  | Kecamatan Kaliwiro/ <i>Kaliwiro Subdistrict</i>         | 14                | 4                   | 18              |
| 40                  | Kecamatan Wadaslintang/ <i>Wadaslintang Subdistrict</i> | 15                | 5                   | 20              |
| 41                  | Kecamatan Sukoharjo/ <i>Sukoharjo Subdistrict</i>       | 11                | 2                   | 13              |
| 42                  | Kecamatan Kalibawang/ <i>Kalibawang Subdistrict</i>     | 8                 | 2                   | 10              |
| <b>Jumlah/Total</b> |   | <b>2 634</b>      | <b>3 237</b>        | <b>5 871</b>    |

Sumber/*Source*: Badan Kepegawaian Daerah Kabupaten Wonosobo/ *Regional Civil Service Board of Wonosobo Regency*

**Tabel**  
**Table** 2.3.10

**Jumlah Pegawai Pemerintah dengan Perjanjian Kerja Menurut Instansi dan Jenis Kelamin di Kabupaten Wonosobo, Desember 2021 dan Desember 2022**  
**Number of Government Employees under Work Agreement by Service and Sex in Wonosobo, December 2021 and December 2022**

|   | Instansi<br>Service   | 2021              |                     | Jumlah<br>Total |
|---|---|-------------------|---------------------|-----------------|
|   |   | Laki-laki<br>Male | Perempuan<br>Female |                 |
|   | (1)   | (2)               | (3)                 | (4)             |
| 1 | Dinas Pendidikan, Pemuda dan Olahraga/ <i>Education, Youth and Sports Service</i>     | 100               | 186                 | 286             |
| 2 | Dinas Kesehatan / <i>Health Service</i>   | 1                 | 3                   | 4               |
| 3 | Dinas Pangan, Pertanian dan Perikanan/ <i>Food, Agriculture and Fisheries Service</i> | 45                | 23                  | 68              |
|   | <b>Jumlah/Total</b>   | <b>146</b>        | <b>212</b>          | <b>358</b>      |

Lanjutan Tabel/*Continued Table* 2.3.10

|   | Instansi<br>Service   | 2022              |                     |                 |
|---|---|-------------------|---------------------|-----------------|
|   |   | Laki-laki<br>Male | Perempuan<br>Female | Jumlah<br>Total |
|   | (1)   | (2)               | (3)                 | (4)             |
| 1 | Dinas Pendidikan, Pemuda dan Olahraga/ <i>Education, Youth and Sports Service</i>     | 371               | 790                 | 1 161           |
| 2 | Dinas Kesehatan / <i>Health Service</i>   | 2                 | 11                  | 13              |
| 3 | Dinas Pangan, Pertanian dan Perikanan/ <i>Food, Agriculture and Fisheries Service</i> | 41                | 22                  | 63              |
|   | <b>Jumlah/Total</b>   | <b>414</b>        | <b>823</b>          | <b>1 237</b>    |

**Tabel**  
**Table** 2.3.11

**Jumlah Pegawai Negeri Sipil Kabupaten Menurut Agama dan Jenis Kelamin di Kabupaten Wonosobo, Desember 2021 dan Desember 2022**  
**Number of Regency Civil Servants by Religion and Sex in Wonosobo Regency, December 2021 and December 2022**

| Tingkat Pendidikan<br><i>Educational Level</i> | 2021                     |                            |                        |
|--|--------------------------|----------------------------|------------------------|
|  | Laki-laki<br><i>Male</i> | Perempuan<br><i>Female</i> | Jumlah<br><i>Total</i> |
| (1)  | (2)                      | (3)                        | (4)                    |
| Islam/ <i>Islam</i>                            | 2 762                    | 3 162                      | 5 924                  |
| Kristen/ <i>Christian</i>                      | 70                       | 90                         | 160                    |
| Katholik/ <i>Catholic</i>                      | 43                       | 61                         | 104                    |
| Budha/ <i>Buddha</i>                           | 1                        | -                          | 1                      |
| Hindu/ <i>Hindu</i>                            | 1                        | -                          | 1                      |
| Konghu Chu/ <i>Kong Hu Chu</i>                 | -                        | -                          | -                      |
| <b>Jumlah/Total</b>                            | <b>2 877</b>             | <b>3 313</b>               | <b>6 190</b>           |

Lanjutan Tabel/*Continued Table 2.3.11*

| Tingkat Pendidikan<br><i>Educational Level</i> | 2022                     |                            |                        |
|--|--------------------------|----------------------------|------------------------|
|  | Laki-laki<br><i>Male</i> | Perempuan<br><i>Female</i> | Jumlah<br><i>Total</i> |
| (1)  | (2)                      | (3)                        | (4)                    |
| Islam/ <i>Islam</i>                            | 2 533                    | 3 093                      | 5 626                  |
| Kristen/ <i>Christian</i>                      | 63                       | 89                         | 152                    |
| Katholik/ <i>Catholic</i>                      | 36                       | 55                         | 91                     |
| Budha/ <i>Buddha</i>                           | 1                        | -                          | 1                      |
| Hindu/ <i>Hindu</i>                            | 1                        | -                          | 1                      |
| Konghu Chu/ <i>Kong Hu Chu</i>                 | -                        | -                          | -                      |
| <b>Jumlah/Total</b>                            | <b>2 634</b>             | <b>3 237</b>               | <b>5 871</b>           |

Sumber/*Source*: Badan Kepegawaian Daerah Kabupaten Wonosobo/ *Regional Civil Service Board of Wonosobo Regency*



**Tabel**  
**Table** 2.3.12

**Jumlah Pegawai Pemerintah dengan Perjanjian Kerja  
Menurut Agama dan Jenis Kelamin di Kabupaten  
Wonosobo, Desember 2021 dan Desember 2022**  
**Number of Government Employees under Work Agreement  
by Religion and Sex in Wonosobo Regency, December 2021  
and December 2022**

| Tingkat Pendidikan<br><i>Educational Level</i> | 2021                     |                            |                        |
|--|--------------------------|----------------------------|------------------------|
|  | Laki-laki<br><i>Male</i> | Perempuan<br><i>Female</i> | Jumlah<br><i>Total</i> |
| (1)  | (2)                      | (3)                        | (4)                    |
| Islam/ <i>Islam</i>                            | 141                      | 202                        | 343                    |
| Kristen/ <i>Christian</i>                      | 3                        | 7                          | 10                     |
| Katholik/ <i>Catholic</i>                      | 2                        | 3                          | 5                      |
| Budha/ <i>Buddha</i>                           | -                        | -                          | -                      |
| Hindu/ <i>Hindu</i>                            | -                        | -                          | -                      |
| Konghu Chu/ <i>Kong Hu Chu</i>                 | -                        | -                          | -                      |
| <b>Jumlah/Total</b>                            | <b>146</b>               | <b>212</b>                 | <b>358</b>             |

Lanjutan Tabel/*Continued Table* 2.3.12

| Tingkat Pendidikan<br><i>Educational Level</i> | 2022                     |                            |                        |
|--|--------------------------|----------------------------|------------------------|
|  | Laki-laki<br><i>Male</i> | Perempuan<br><i>Female</i> | Jumlah<br><i>Total</i> |
| (1)  | (2)                      | (3)                        | (4)                    |
| Islam/ <i>Islam</i>                            | 401                      | 800                        | 1 201                  |
| Kristen/ <i>Christian</i>                      | 10                       | 15                         | 25                     |
| Katholik/ <i>Catholic</i>                      | 3                        | 7                          | 10                     |
| Budha/ <i>Buddha</i>                           | -                        | -                          | -                      |
| Hindu/ <i>Hindu</i>                            | -                        | 1                          | 1                      |
| Konghu Chu/ <i>Kong Hu Chu</i>                 | -                        | -                          | -                      |
| <b>Jumlah/Total</b>                            | <b>414</b>               | <b>823</b>                 | <b>1 237</b>           |

Sumber/*Source*: Badan Kepegawaian Daerah Kabupaten Wonosobo/ *Regional Civil Service Board of Wonosobo Regency*

**Tabel**  
**Table** 2.3.13

**Jumlah Pegawai Negeri Sipil Kabupaten Menurut Eselon dan Jenis Kelamin di Kabupaten Wonosobo, Desember 2021 dan Desember 2022**  
**Number of Regency Civil Servants by Echelon and Sex in Wonosobo Regency, December 2021 and December 2022**

| Tingkat Pendidikan<br><i>Educational Level</i> | 2021                     |                            | Jumlah<br><i>Total</i> |
|--|--------------------------|----------------------------|------------------------|
|  | Laki-laki<br><i>Male</i> | Perempuan<br><i>Female</i> |                        |
| (1)  | (2)                      | (3)                        | (4)                    |
| I A  | -                        | -                          | -                      |
| I B  | -                        | -                          | -                      |
| II A   | 1                        | -                          | 1                      |
| II B   | 23                       | 3                          | 26                     |
| III A  | 44                       | 9                          | 53                     |
| III B  | 58                       | 25                         | 83                     |
| IV A   | 200                      | 111                        | 311                    |
| IV B   | 31                       | 45                         | 76                     |
| <b>Jumlah/Total</b>                            | <b>357</b>               | <b>193</b>                 | <b>550</b>             |

Lanjutan Tabel/*Continued Table* 2.3.13

| Tingkat Pendidikan<br><i>Educational Level</i> | 2022                     |                            |                        |
|--|--------------------------|----------------------------|------------------------|
|  | Laki-laki<br><i>Male</i> | Perempuan<br><i>Female</i> | Jumlah<br><i>Total</i> |
| (1)  | (2)                      | (3)                        | (4)                    |
| I A  | -                        | -                          | -                      |
| I B  | -                        | -                          | -                      |
| II A   | 1                        | -                          | 1                      |
| II B   | 24                       | 4                          | 28                     |
| III A  | 41                       | 9                          | 50                     |
| III B  | 54                       | 25                         | 79                     |
| IV A   | 116                      | 64                         | 180                    |
| IV B   | 32                       | 48                         | 80                     |
| <b>Jumlah/Total</b>                            | <b>268</b>               | <b>150</b>                 | <b>418</b>             |

Sumber/*Source*: Badan Kepegawaian Daerah Kabupaten Wonosobo/ *Regional Civil Service Board of Wonosobo Regency*

## 2.4 KEUANGAN PEMERINTAH GOVERNMENT FINANCE

**Tabel 2.4.1** Realisasi Pendapatan Pemerintah Kabupaten Wonosobo Menurut Jenis Pendapatan (ribu rupiah), 2018–2021  
**Table 2.4.1** Actual Wonosobo Regency Government Revenues by Kind of Revenues (thousand rupiahs), 2018–2021

| Jenis Pendapatan/Kind of Revenues  | 2018                     | 2019                     |
|--|--------------------------|--------------------------|
| (1)  | (2)                      | (3)                      |
| <b>1. Pendapatan Asli Daerah (PAD)/Regional Revenue</b>  | <b>226 819 478,601</b>   | <b>238 371 743,591</b>   |
| 1.1 Pajak Daerah/Regional Tax  | 41 562 348 610           | 44 753 784,135           |
| 1.2 Retribusi Daerah/Regional Retribution  | 9 712 862,790            | 11 316 198,526           |
| 1.3 Hasil Perusahaan Milik Daerah dan Pengelolaan Kekayaan Daerah yang Dipisahkan/Regional-Owned Company Revenue and Separated Management of Regional Wealth | 15 368 536,550           | 19 266 091,394           |
| 1.4 Lain-lain PAD yang Sah/Other Regional Revenue  | 160 175 730,651          | 163 035 669,536          |
| <b>2. Dana Perimbangan/Balance Funds</b>   | <b>1 139 805 205,659</b> | <b>1 236 562 229,419</b> |
| 2.1 Bagi Hasil Pajak/Tax Sharing Revenue   | 20 295 505,728           | 14 542 153,959           |
| 2.2 Bagi Hasil Bukan Pajak/Sumber Daya Alam/Non-Tax Sharing Revenue/Natural Resources  | 14 331 067,084           | 14 907 365,584           |
| 2.3 Dana Alokasi Umum/General Allocation Fund  | 827 791 657,000          | 877 474 203,000          |
| 2.4 Dana Alokasi Khusus/Special Allocation Fund  | 277 386 975,847          | 329 638 506,876          |
| <b>3. Lain-lain Pendapatan yang Sah/Other Revenue</b>  | <b>484 816 340,145</b>   | <b>483 661 052,562</b>   |
| 3.1 Pendapatan Hibah/Grant   | 87 701 361,841           | 95 172 223,552           |
| 3.2 Dana Darurat/Emergency Fund  | -                        | -                        |
| 3.3 Dana Bagi Hasil Pajak dari Provinsi dan Pemerintah Daerah Lainnya/Tax Sharing Revenue from Provincial and Other Regional Governments                     | 99 433 161,044           | 93 801 753,310           |
| 3.4 Dana Penyesuaian dan Otonomi Daerah/Regional Adjustment and Autonomy Fund  | 8 750 000,000            | -                        |
| 3.5 Bantuan Keuangan dari Provinsi atau Pemerintah Daerah Lainnya/Financial Assistance from Provincial or Other Regional Governments                         | 104 517 169,260          | 48 748 237,700           |
| 3.6 Lainnya/Others   | 184 414 648,000          | 245 938 838,000          |
| <b>Jumlah/Total</b>  | <b>1 851 441 024,405</b> | <b>1 958 595 025,572</b> |

Lanjutan Tabel/*Continued Table 2.4.1*

| Jenis Pendapatan/ <i>Kind of Revenues</i>  | 2020                     | 2021                     |
|--|--------------------------|--------------------------|
| (1)  | (4)                      | (5)                      |
| <b>1. Pendapatan Asli Daerah (PAD)/<i>Regional Revenue</i></b>   | <b>251 724 091,045</b>   | <b>341 992 014,750</b>   |
| 1.1 Pajak Daerah/ <i>Regional Tax</i>  | 43 412 050,525           | 52 821 463,370           |
| 1.2 Retribusi Daerah/ <i>Regional Retribution</i>  | 6 794 153,214            | 11 497 820,206           |
| 1.3 Hasil Perusahaan Milik Daerah dan Pengelolaan Kekayaan Daerah yang Dipisahkan/ <i>Regional-Owned Company Revenue and Separated Management of Regional Wealth</i> | 20 538 638,148           | 20 400 964,497           |
| 1.4 Lain-lain PAD yang Sah/ <i>Other Regional Revenue</i>  | 180 979 249,158          | 257 271 766,677          |
| <b>2. Dana Perimbangan/<i>Balance Funds</i></b>  | <b>1 123 108 003,017</b> | <b>1 263 280 913,583</b> |
| 2.1 Bagi Hasil Pajak/ <i>Tax Sharing Revenue</i>   | 22 946 117,098           | 112 685 340,755          |
| 2.2 Bagi Hasil Bukan Pajak/Sumber Daya Alam/ <i>Non-Tax Sharing Revenue/Natural Resources</i>  | 13 712 887,019           | 47 678 712,213           |
| 2.3 Dana Alokasi Umum/ <i>General Allocation Fund</i>  | 799 113 605,000          | 792 381 589,000          |
| 2.4 Dana Alokasi Khusus/ <i>Special Allocation Fund</i>  | 287 335 393,900          | 310 535 271,615          |
| <b>3. Lain-lain Pendapatan yang Sah/<i>Other Revenue</i></b>   | <b>504 163 572,356</b>   | <b>364 754 600,768</b>   |
| 3.1 Pendapatan Hibah/ <i>Grant</i>   | 102 923 578,273          | 35 141 365,021           |
| 3.2 Dana Darurat/ <i>Emergency Fund</i>  | -                        | -                        |
| 3.3 Dana Bagi Hasil Pajak dari Provinsi dan Pemerintah Daerah Lainnya/ <i>Tax Sharing Revenue from Provincial and Other Regional Governments</i>                     | 92 912 871,083           | -                        |
| 3.4 Dana Penyesuaian dan Otonomi Daerah/ <i>Regional Adjustment and Autonomy Fund</i>  | 217 226 851,000          | 229 029 851,593          |
| 3.5 Bantuan Keuangan dari Provinsi atau Pemerintah Daerah Lainnya/ <i>Financial Assistance from Provincial or Other Regional Governments</i>                         | 46 025 605,000           | 17 540 253,154           |
| 3.6 Lainnya/ <i>Others</i>   | 45 074 667,000           | 83 043 131,000           |
| <b>Jumlah/<i>Total</i></b>   | <b>1 878 995 666,418</b> | <b>1 970 027 529,101</b> |

Sumber/*Source*: BPPKAD Kabupaten Wonosobo/ *Regional Revenue, Finance and Asset Management Board of Wonosobo Regency*

**Tabel**  
**Table 2.4.2****Realisasi Belanja Pemerintah Kabupaten Wonosobo  
Menurut Jenis Belanja (ribu rupiah), 2018–2021  
Actual Wonosobo Regency Government Expenditures by  
Kind of Expenditures (thousand rupiahs), 2018–2021**

| Jenis Pendapatan<br>Kind of Revenues                        | 2018                     | 2019                     |
|---|--------------------------|--------------------------|
| (1)   | (2)                      | (3)                      |
| <b>1. Belanja Tidak Langsung/Indirect Expenditures</b>      | <b>1 002 446 630,564</b> | <b>1 060 751 562,219</b> |
| 1.1 Belanja Pegawai/Personnel Expenditures                  | 693 912 697,564          | 706 706 959,719          |
| 1.2 Belanja Bunga/Interest Expenditures                     | -                        | -                        |
| 1.3 Belanja Subsidi/Subsidies Expenditures                  | -                        | -                        |
| 1.4 Belanja Hibah/Grant Expenditures                        | 15 806 635,000           | 22 946 477,500           |
| 1.5 Belanja Bantuan Sosial/Social Aid Expenditures          | 7 065 500,000            | 14 381 400,000           |
| 1.6 Belanja Bagi Hasil/Sharing Fund Expenditure             | 5 107 990,000            | 5 575 709,000            |
| 1.7 Belanja Bantuan Keuangan/Financial Aids Expenditures    | 275 594 848,000          | 306 529 296,000          |
| 1.8 Belanja Tidak Terduga/Unpredicted Expenditures          | 4 958 960,000            | 4 611 720,000            |
| <b>2. Belanja Langsung/Direct Expenditures</b>              | <b>853 718 655,490</b>   | <b>964 043 395,711</b>   |
| 2.1 Belanja Pegawai/Personnel Expenditures                  | 44 012 998,506           | 46 106 320,464           |
| 2.2 Belanja Barang dan Jasa/Goods and Services Expenditures | 428 104 997,195          | 487 171 424,967          |
| 2.3 Belanja Modal/Capital Expenditure                       | 381 600 659,789          | 430 765 650,280          |
| <b>Jumlah/Total</b>   | <b>1 856 165 286,054</b> | <b>2 024 794 957,930</b> |

Lanjutan Tabel/*Continued Table 2.4.2*

| Jenis Pendapatan<br><i>Kind of Revenues</i>                         | 2020                     | 2021                     |
|---|--------------------------|--------------------------|
| (1)   | (4)                      | (5)                      |
| <b>1. Belanja Tidak Langsung/<i>Indirect Expenditures</i></b>       | <b>1 123 586 532,374</b> | <b>1 133 141 286.866</b> |
| 1.1 Belanja Pegawai/ <i>Personnel Expenditures</i>                  | 671 252 893,959          | 733 454 177.458          |
| 1.2 Belanja Bunga/ <i>Interest Expenditures</i>                     | -                        | -                        |
| 1.3 Belanja Subsidi/ <i>Subsidies Expenditures</i>                  | -                        | -                        |
| 1.4 Belanja Hibah/ <i>Grant Expenditures</i>                        | 77 042 213,500           | 51 529 665.777           |
| 1.5 Belanja Bantuan Sosial/ <i>Social Aid Expenditures</i>          | 7 320 900,000            | 11 128 876.000           |
| 1.6 Belanja Bagi Hasil/ <i>Sharing Fund Expenditure</i>             | 5 378 316,287            | 6 077 744.053            |
| 1.7 Belanja Bantuan Keuangan/ <i>Financial Aids Expenditures</i>    | 339 028 284,560          | 326 381 390.663          |
| 1.8 Belanja Tidak Terduga/ <i>Unpredicted Expenditures</i>          | 23 563 924,068           | 4 569 432.915            |
| <b>2. Belanja Langsung/<i>Direct Expenditures</i></b>               | <b>697 790 180,903</b>   | <b>726 956 704.070</b>   |
| 2.1 Belanja Pegawai/ <i>Personnel Expenditures</i>                  | 43 901 979,020           | -                        |
| 2.2 Belanja Barang dan Jasa/ <i>Goods and Services Expenditures</i> | 429 129 651,958          | 470 735 465.390          |
| 2.3 Belanja Modal/ <i>Capital Expenditure</i>                       | 224 758 549,925          | 256 221 238.680          |
| <b>Jumlah/<i>Total</i></b>  | <b>1 821 376 713,277</b> | <b>1 860 097 990.936</b> |

Sumber/*Source*: BPPKAD Kabupaten Wonosobo/ *Regional Revenue, Finance and Asset Management Board of Wonosobo Regency*





# BAB 3


CHAPTER

## PENDUDUK DAN KETENAGAKERJAAN

POPULATION AND EMPLOYMENT



### TOTAL PENDUDUK 896.346 JIWA



49%



51%

KEPADATAN PENDUDUK

910 ORANG/KM<sup>2</sup>

RASIO JENIS KELAMIN

103,9

#### **Tahukah Kamu ?**

Kepadatan penduduk menunjukkan banyaknya jumlah penduduk untuk setiap kilometer persegi. Rasio jenis kelamin adalah perbandingan jumlah penduduk laki-laki dengan jumlah penduduk perempuan per 100 penduduk perempuan.



**PENJELASAN TEKNIS**

**TECHNICAL NOTES**

- |  |  |
|--|--|
| <ol style="list-style-type: none"> <li>1. Sumber utama data kependudukan adalah Sensus Penduduk yang dilaksanakan setiap sepuluh tahun sekali. Sensus penduduk telah dilaksanakan sebanyak tujuh kali sejak Indonesia merdeka yaitu tahun 1961, 1971, 1980, 1990, 2000, 2010 dan 2020.</li> <li>2. Penduduk adalah orang yang berdomisili di suatu wilayah selama 6 bulan atau lebih dan atau mereka yang berdomisili kurang dari 6 bulan tetapi bertujuan menetap.</li> <li>3. Laju pertumbuhan penduduk adalah angka yang menunjukkan persentase pertambahan penduduk dalam jangka waktu tertentu.</li> <li>4. Kepadatan penduduk adalah rasio banyaknya penduduk per kilometer persegi.</li> <li>5. Rasio jenis kelamin adalah perbandingan antara penduduk laki-laki dan penduduk perempuan pada suatu wilayah dan waktu tertentu. Biasanya dinyatakan dengan banyaknya penduduk laki-laki untuk 100 penduduk perempuan.</li> <li>6. Distribusi penduduk adalah pola persebaran penduduk di suatu wilayah, baik berdasarkan batas-batas geografis maupun berdasarkan batas-batas administrasi pemerintahan.</li> </ol> | <ol style="list-style-type: none"> <li>1. <i>The main source of demographic data is the Population Census conducted every ten years. Population censuses have been conducted seven times since Indonesia's independence, namely in 1961, 1971, 1980, 1990, 2000, 2010 and 2020.</i></li> <li>2. <i>Residents are people who have been domiciled in an area for 6 months or more and / or those who have been domiciled for less than 6 months but have the objective of staying.</i></li> <li>3. <i>Population growth rate is a number that shows the percentage of population growth in a certain period of time.</i></li> <li>4. <i>Population density is the ratio of the number of people per square kilometer.</i></li> <li>5. <i>Sex ratio is the ratio between the male population and the female population in a certain area and at a certain time. Usually expressed as the number of male residents for 100 female residents.</i></li> <li>6. <i>Population distribution is a pattern of population distribution in an area, either based on geographical boundaries or based on government administrative boundaries.</i></li> </ol> |
|--|--|

7. Angkatan kerja adalah penduduk usia kerja (15 tahun ke atas) yang bekerja, punya pekerjaan namun sementara tidak bekerja, dan pengangguran.
  8. Bekerja adalah kegiatan ekonomi yang dilakukan oleh seseorang dengan maksud memperoleh atau membantu memperoleh pendapatan atau keuntungan dan lamanya bekerja paling sedikit 1 jam secara terus menerus dalam seminggu yang lalu (termasuk pekerja keluarga tanpa upah yang membantu dalam suatu usaha/kegiatan ekonomi).
  9. Status pekerjaan adalah jenis kedudukan seseorang dalam melakukan pekerjaan di suatu unit usaha/kegiatan.
  10. Berusaha sendiri, adalah bekerja atau berusaha dengan menanggung resiko secara ekonomis, yaitu dengan tidak kembalinya ongkos produksi yang telah dikeluarkan dalam rangka usahanya tersebut, serta tidak menggunakan pekerja dibayar maupun pekerja tak dibayar, termasuk yang sifat pekerjaannya memerlukan teknologi atau keahlian khusus.
  11. Berusaha dibantu buruh tidak tetap/buruh tak dibayar, adalah bekerja atau berusaha atas resiko sendiri, dan menggunakan buruh/pekerja tak dibayar dan atau buruh/pekerja tidak tetap.
  12. Berusaha dibantu buruh tetap/buruh dibayar, adalah
7. *The labor force is the population of working age (15 years and over) who are employed, have a job but are temporarily unemployed, and are unemployed.*
  8. *Work is an economic activity carried out by a person with the intention of earning or helping to earn income or profit and working at least 1 hour continuously in the past week (including unpaid family workers helping in an economic business/activity).*
  9. *Employment status is the status of a person at the place where he/she works.*
  10. *Own-account worker, is a person who works at her/his own risk without assisted by paid per mount worker or unpaid worker include technical job or skill job.*
  11. *Employer assisted by temporary workers/unpaid worker, a person who works at her/his own risk and assisted by temporary worker/unpaid worker.*
  12. *Employer assisted by permanent workers/paid workers, is a person*

berusaha atas resiko sendiri dan mempekerjakan paling sedikit satu orang buruh/pekerja tetap yang dibayar.

13. Buruh/Karyawan/Pegawai, adalah seseorang yang bekerja pada orang lain atau instansi/kantor/perusahaan secara tetap dengan menerima upah/gaji baik berupa uang maupun barang. Buruh yang tidak mempunyai majikan tetap, tidak digolongkan sebagai buruh/karyawan, tetapi sebagai pekerja bebas. Seseorang dianggap memiliki majikan tetap jika memiliki 1 (satu) majikan (orang/rumah tangga) yang sama dalam sebulan terakhir, khusus pada sektor bangunan batasannya tiga bulan. Apabila majikannya instansi/lembaga, boleh lebih dari satu.
  14. Pekerja bebas adalah seseorang yang bekerja pada orang lain/majikan/institusi yang tidak tetap (lebih dari 1 majikan dalam sebulan terakhir) di usaha pertanian baik berupa usaha rumah tangga maupun bukan usaha rumah tangga, ataupun di nonpertanian atas dasar balas jasa dengan menerima upah atau imbalan baik berupa uang maupun barang, dan baik dengan sistem pembayaran harian maupun borongan.
  15. Pekerja tak dibayar adalah seseorang yang bekerja membantu usaha untuk memperoleh penghasilan/
- who does his/her business at her/his own risk at least one assisted by paid permanent worker.*
  13. *Employee, is a person who work permanently for other people or institution/office/company and gains some money/cash or goods as wage/salary. Labor who have no permanent employer is not categorized as a laborer/worker/employee but casual worker. A laborers, in general is considered to have a permanent employer if he has the same employer during the past month, particularly for building construction sector is 3 months. If the employer is an institution, more than 1 (one) is allowed.*
  14. *Freelance is a person who does not work permanently for other people/ employer/institution (more than 1 employer for the last 1 month) in agricultural sector, either home industry or not home industry, or in non-agricultural sector based on remuneration paid with money or goods, and based on daily or contract payment system.*
  15. *Unpaid worker is a person who intends to work without payment either with money or good, in an establishment run by other*

keuntungan yang dilakukan oleh salah seorang anggota rumah tangga atau bukan anggota rumah tangga tanpa mendapat upah/gaji baik berupa uang maupun barang.

*members of the family, relatives or neighbors.*

<https://wonosobokab.bps.go.id>

**ULASAN**

Pada tahun 2022, berdasarkan data dari Dinas Kependudukan dan Pencatatan Sipil tercatat penduduk Kabupaten Wonosobo sebanyak 923.793 jiwa. Jumlah ini mencakup penduduk bertempat tinggal tetap maupun tidak bertempat tinggal tetap.

Rasio jenis kelamin penduduk Kabupaten Wonosobo adalah 104,26. Ini berarti bahwa jumlah penduduk laki-laki di Kabupaten Wonosobo lebih banyak daripada jumlah penduduk perempuan.

Kepadatan penduduk di Kabupaten Wonosobo tahun 2022 mencapai 938 jiwa/km<sup>2</sup>. Kepadatan Penduduk di 15 kecamatan cukup beragam dengan kepadatan penduduk tertinggi terletak di Kecamatan Wonosobo sebesar 2.949 jiwa/km<sup>2</sup> dan terendah di Kecamatan Wadaslintang sebesar 509 jiwa/km<sup>2</sup>.

Dibandingkan dengan tahun 2021, penduduk Kabupaten Wonosobo mengalami pertumbuhan sebesar 1,61 persen setiap tahunnya. Jika dibedakan menurut jenis kelamin, penduduk laki-laki tumbuh sekitar 1,58 persen dan penduduk perempuan tumbuh sekitar 1,63 persen setiap tahunnya.

Pada tahun 2022, di Kabupaten Wonosobo tercatat sebanyak 2.851 pencari kerja terdaftar di Dinas Tenaga Kerja, Perindustrian dan Transmigrasi Kabupaten Wonosobo.

Proporsi terbesar pencari kerja yang mendaftar pada Disnakertrans Kabupaten Wonosobo berpendidikan terakhir SMA yaitu sebesar 54,30

**DESCRIPTION**

*In 2022, based on data from the Department of Population and Civil Registration, the total population of Wonosobo Regency was 923,793 people. This amount includes the population residing permanently or not residing permanently.*

*The sex ratio of the population of Wonosobo Regency is 104,26. This means that the number of male residents in Wonosobo Regency is more than the number of female residents.*

*The population density in Wonosobo Regency in 2022 reaches 938 people/km<sup>2</sup>. Population density in 15 subdistricts is quite diverse with the highest population density located in Wonosobo Subdistrict of 2,949 people/km<sup>2</sup> and the lowest in Wadaslintang Subdistrict of 509 people /km<sup>2</sup>.*

*Compared to 2021, the population of Wonosobo Regency has grown by 1.61 percent annually. If broken down by gender, the male population grew by about 1.58 per cent and the female population grew about 1.63 percent annually.*

*In 2022, in Wonosobo regency, there were 2,851 registered job seekers in the Manpower, Industry and Transmigration Service of Wonosobo Regency.*

*The largest proportion of job seekers who register at the Manpower, Industry and Transmigration Service of Wonosobo Regency has a high school education,*



persen (1.548 pencari kerja) dan yang ditempatkan sebanyak 1.795 pekerja di tahun 2022.

Sektor pertanian merupakan sektor paling dominan sebagai lapangan usaha (lapangan pekerjaan utama) di Kabupaten Wonosobo pada tahun 2021. Ini terlihat kontribusinya dalam penyerapan tenaga kerja yang mencapai 156.691 jiwa dari penduduk yang bekerja. Diikuti oleh sektor jasa sebanyak 147.806 jiwa.

Status pekerjaan penduduk Kabupaten Wonosobo didominasi oleh buruh/karyawan/pegawai sebanyak 91.870 jiwa. Hal ini bisa terjadi karena banyaknya penduduk yang bekerja di sektor jasa.

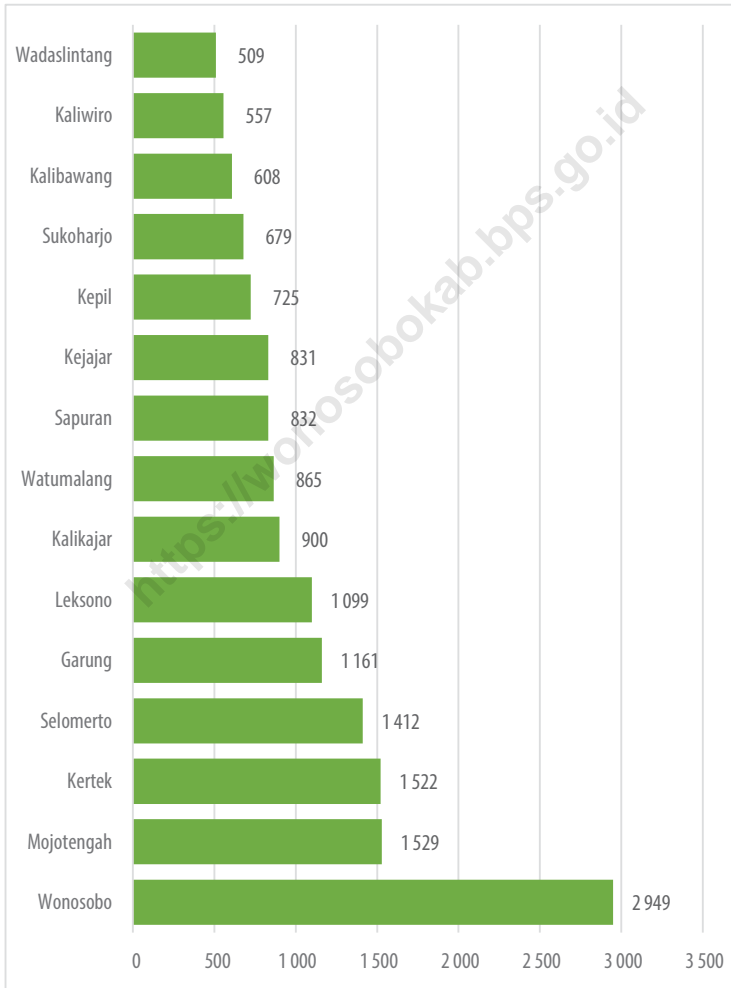
*namely 54,30 percent (1,548 job seekers) and 1,795 workers placed in 2022.*

*The agricultural sector is the most dominant sector as a business field (main employment) in Wonosobo Regency in 2021. This can be seen in its contribution to the absorption of labor which reached 156,691 people from the working population. Followed by the service sector as many as 147,806 people.*

*The occupational status of the residents of Wonosobo Regency is dominated by workers/employees as many as 91,870 people. This can occur because many people work in the service sector.*

**Gambar** 3.1  
**Figures**

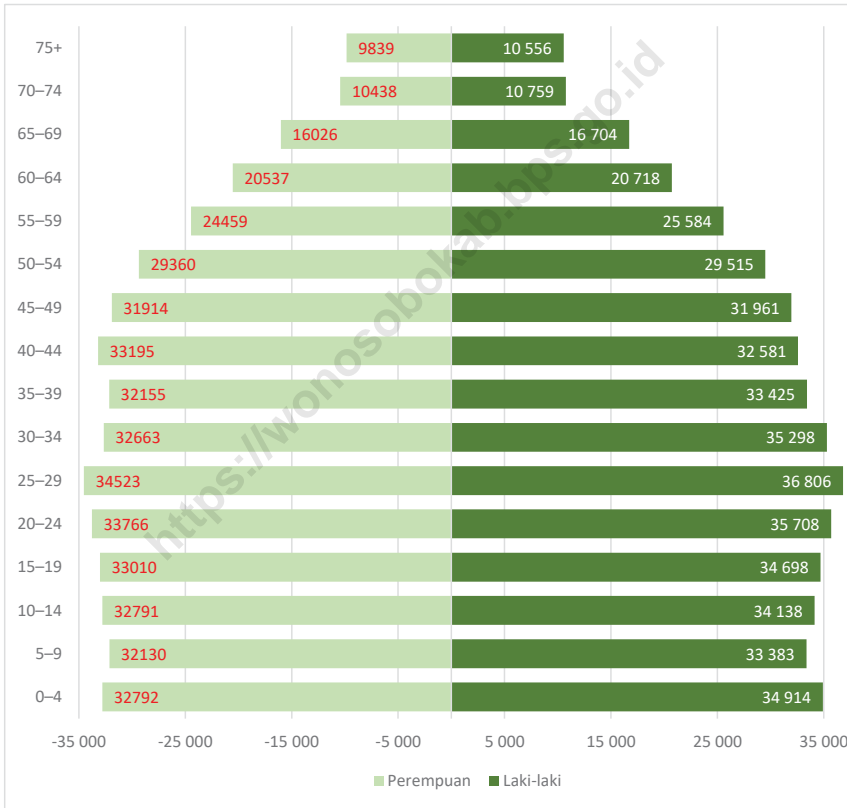
**Kepadatan Penduduk Menurut Kecamatan (jiwa per km<sup>2</sup>), 2022**  
**Population Density by Subdistrict (people per sq.km), 2022**



Sumber/Source: Badan Pusat Statistik Kabupaten Wonosobo/BPS-Statistics of Wonosobo Regency

**Gambar** 3.2  
**Figures**

**Jumlah Penduduk Menurut Kelompok Umur dan Jenis Kelamin di Kabupaten Wonosobo, 2022**  
**Population by Age Groups and Sex in Wonosobo Regency, 2022**



Sumber/Source: Badan Pusat Statistik Kabupaten Wonosobo/BPS-Statistics of Wonosobo Regency

**3.1 PENDUDUK  
POPULATION**

**Tabel 3.1.1 Penduduk, Laju Pertumbuhan Penduduk, Distribusi Persentase Penduduk, Kepadatan Penduduk, Rasio Jenis Kelamin Penduduk Menurut Kecamatan di Kabupaten Wonosobo, 2022**  
*Population, Population Growth Rate, Percentage Distribution of Population, Population Density, and Population Sex Ratio by Subdistrict in Wonosobo Regency, 2022*

| Kecamatan<br>Subdistrict | Penduduk (ribu)<br>Population (thousand) |                   | Laju Pertumbuhan Penduduk per Tahun<br>Annual Population Growth Rate (%) |                        |
|--------------------------|--|-------------------|--|------------------------|
|                          | 2021 <sup>1</sup>                        | 2022 <sup>2</sup> | 2010–2020 <sup>3</sup>   | 2021–2022 <sup>4</sup> |
| (1)                      | (2)                                      | (3)               | (4)  | (5)                    |
| Wadaslintang             | 63 781                                   | 64 778            | 1,59   | 1,56                   |
| Kepil                    | 67 349                                   | 68 028            | 1,34   | 1,01                   |
| Sapuran                  | 63 415                                   | 64 662            | 1,25   | 1,97                   |
| Kalibawang               | 28 491                                   | 29 082            | 1,92   | 2,07                   |
| Kaliwiro                 | 55 021                                   | 55 696            | 1,60   | 1,23                   |
| Leksono                  | 47 821                                   | 48 414            | 1,61   | 1,24                   |
| Sukoharjo                | 36 566                                   | 36 837            | 1,24   | 0,74                   |
| Selomerto                | 55 010                                   | 56 064            | 1,72   | 1,92                   |
| Kalikajar                | 73 523                                   | 74 934            | 1,97   | 1,92                   |
| Kertek                   | 92 990                                   | 94 550            | 1,62   | 1,68                   |
| Wonosobo                 | 94 136                                   | 95 476            | 1,05   | 1,42                   |
| Watumalang               | 58 249                                   | 58 990            | 1,35   | 1,27                   |
| Mojotengah               | 67 357                                   | 68 916            | 1,45   | 2,31                   |
| Garung                   | 58 297                                   | 59 482            | 1,68   | 2,03                   |
| Kejajar                  | 47 185                                   | 47 884            | 1,18   | 1,48                   |
| <b>Wonosobo</b>          | <b>909 191</b>                           | <b>923 793</b>    | <b>1,49</b>  | <b>1,61</b>            |

Lanjutan Tabel/Continued Table 3.1.1

| Kecamatan<br>Subdistrict | Persentase Penduduk<br>Percentage of Total Population |               | Kepadatan Penduduk per km <sup>2</sup><br>Population Density per sq.km |            |
|--------------------------|---|---------------|--|------------|
|                          | 2021  | 2022          | 2021   | 2022       |
| (1)                      | (6)   | (7)           | (8)  | (9)        |
| Wadaslintang             | 7,02  | 7,01          | 502  | 509        |
| Kepil                    | 7,41  | 7,36          | 717  | 725        |
| Sapuran                  | 6,97  | 7,00          | 816  | 832        |
| Kalibawang               | 3,13  | 3,15          | 596  | 608        |
| Kaliwiro                 | 6,05  | 6,03          | 550  | 557        |
| Leksono                  | 5,26  | 5,24          | 1085   | 1099       |
| Sukoharjo                | 4,02  | 3,99          | 674  | 679        |
| Selomerto                | 6,05  | 6,07          | 1385   | 1412       |
| Kalikajar                | 8,09  | 8,11          | 883  | 900        |
| Kertek                   | 10,23   | 10,23         | 1496   | 1522       |
| Wonosobo                 | 10,35   | 10,34         | 2907   | 2949       |
| Watumalang               | 6,41  | 6,39          | 854  | 865        |
| Mojotengah               | 7,41  | 7,46          | 1494   | 1529       |
| Garung                   | 6,41  | 6,44          | 1138   | 1161       |
| Kejajar                  | 5,19  | 5,18          | 819  | 831        |
| <b>Wonosobo</b>          | <b>100,00</b>   | <b>100,00</b> | <b>923</b>   | <b>938</b> |

Lanjutan Tabel/*Continued Table 3.1.1*

| Kecamatan<br><i>Subdistrict</i> | Rasio Jenis Kelamin Penduduk<br><i>Population Sex Ratio</i> |               |
|---------------------------------|---|---------------|
|                                 | 2021  | 2022          |
| (1)                             | (10)  | (11)          |
| Wadaslintang                    | 102,41  | 102,18        |
| Kepil                           | 104,53  | 104,14        |
| Sapuran                         | 105,39  | 105,54        |
| Kalibawang                      | 104,91  | 104,86        |
| Kaliwiro                        | 102,43  | 102,52        |
| Leksono                         | 101,36  | 101,75        |
| Sukoharjo                       | 105,77  | 105,55        |
| Selomerto                       | 101,95  | 101,76        |
| Kalikajar                       | 105,42  | 105,59        |
| Kertek                          | 103,87  | 103,85        |
| Wonosobo                        | 102,06  | 101,86        |
| Watumalang                      | 104,81  | 104,63        |
| Mojotengah                      | 107,42  | 107,47        |
| Garung                          | 107,07  | 107,00        |
| Kejajar                         | 107,18  | 107,11        |
| <b>Wonosobo</b>                 | <b>104,32</b>   | <b>104,26</b> |

Catatan/Note: <sup>1</sup>DKB Semester 2 Tahun 2021/*Net consolidated data for semester 2 of 2021*

<sup>2</sup>DKB Semester 2 Tahun 2022/*Net consolidated data for semester 2 of 2022*

<sup>3</sup>Laju pertumbuhan penduduk dihitung berdasarkan Sensus Penduduk tahun 2010 (Mei) dibandingkan dengan Sensus Penduduk tahun 2020 (September)/ *The growth rate refers to the change of the population in 2010 (May) to the population in 2020 (September)*

<sup>4</sup>Laju pertumbuhan penduduk dihitung berdasarkan penduduk tahun 2021 (Desember) dibandingkan dengan penduduk tahun 2022 (Desember)/ *The growth rate refers to the change of the population in 2021 (December) to the population in 2022 (December)*

Sumber/Source: Dinas Kependudukan dan Pencatatan Sipil Kabupaten Wonosobo/ *Population and Civil Registration Service of Wonosobo Regency*

**Tabel**  
**Table** 3.1.2**Jumlah Penduduk Menurut Kelompok Umur dan Jenis Kelamin di Kabupaten Wonosobo, 2022**  
**Population by Age Groups and Sex in Wonosobo Regency, 2022**

| Kelompok Umur<br>Age Groups | Jenis Kelamin/Sex |                     |                 |
|-----------------------------|-------------------|---------------------|-----------------|
|                             | Laki-Laki<br>Male | Perempuan<br>Female | Jumlah<br>Total |
| (1)                         | (2)               | (3)                 | (4)             |
| 0–4                         | 34 914            | 32 792              | 67 706          |
| 5–9                         | 33 383            | 32 130              | 65 513          |
| 10–14                       | 34 138            | 32 791              | 66 929          |
| 15–19                       | 34 698            | 33 010              | 67 708          |
| 20–24                       | 35 708            | 33 766              | 69 474          |
| 25–29                       | 36 806            | 34 523              | 71 329          |
| 30–34                       | 35 298            | 32 663              | 67 961          |
| 35–39                       | 33 425            | 32 155              | 65 580          |
| 40–44                       | 32 581            | 33 195              | 65 776          |
| 45–49                       | 31 961            | 31 914              | 63 875          |
| 50–54                       | 29 515            | 29 360              | 58 875          |
| 55–59                       | 25 584            | 24 459              | 50 043          |
| 60–64                       | 20 718            | 20 537              | 41 255          |
| 65–69                       | 16 704            | 16 026              | 32 730          |
| 70–74                       | 10 759            | 10 438              | 21 197          |
| 75+                         | 10 556            | 9 839               | 20 395          |
| <b>Wonosobo</b>             | <b>456 748</b>    | <b>439 598</b>      | <b>896 346</b>  |

Catatan/Note: Hasil Proyeksi Penduduk Interim 2020–2023 (Pertengahan tahun/Juni)/The result of Interim Population Projection 2020–2023 (mid year/June)

Sumber/Source: BPS/BPS-Statistics Indonesia

**3.2 KETENAGAKERJAAN  
EMPLOYMENT**

**Tabel 3.2.1** Jumlah Penduduk Berumur 15 Tahun Keatas Menurut Jenis Kegiatan Selama Seminggu yang Lalu dan Jenis Kelamin di Kabupaten Wonosobo, 2022  
*Population Aged 15 Years and Over by Type of Activity During The Previous Week and Sex in Wonosobo Regency, 2022*

| Kegiatan Utama<br><i>Main Activity</i>   | Jenis Kelamin/Sex        |                            |   |
|--|--------------------------|----------------------------|---|
|  | Laki-Laki<br><i>Male</i> | Perempuan<br><i>Female</i> | Laki-Laki+<br>Perempuan<br><i>Male+Female</i> |
| (1)  | (2)                      | (3)                        | (4)   |
| <b>I. Angkatan Kerja/<i>Economically Active</i></b>                                    | <b>271 544</b>           | <b>182 180</b>             | <b>453 724</b>                                |
| 1. Bekerja/ <i>Working</i>   | 262 284                  | 168 726                    | 431 010                                       |
| 2. Pengangguran Terbuka/ <i>Unemployment</i>   | 9 260                    | 13 454                     | 22 714  |
| <b>II. Bukan Angkatan Kerja/<i>Not Economically Active</i></b>                         | <b>37 443</b>            | <b>117 490</b>             | <b>154 933</b>                                |
| 1. Sekolah/ <i>Attending School</i>  | 17 370                   | 20 884                     | 38 254  |
| 2. Mengurus Rumah Tangga/ <i>Housekeeping</i>  | 7 578                    | 87 894                     | 95 472  |
| 3. Lainnya/ <i>Others</i>  | 12 495                   | 8 712                      | 21 207  |
| <b>Jumlah/<i>Total</i></b>   | <b>308 987</b>           | <b>299 670</b>             | <b>608 657</b>                                |
| <b>Tingkat Kesempatan Kerja (TKK)/<i>Job Opportunity Rate</i></b>                      | <b>96.59</b>             | <b>92.61</b>               | <b>94.99</b>                                  |
| <b>Tingkat Partisipasi Angkatan Kerja (TPAK)/<i>Labor Force Participation Rate</i></b> | <b>87.88</b>             | <b>60.79</b>               | <b>74.55</b>                                  |
| <b>Tingkat Pengangguran Terbuka (TPT)/<i>Unemployment Rate</i></b>                     | <b>3.41</b>              | <b>7.39</b>                | <b>5.01</b>                                   |

Sumber/*Source*: BPS, Survei Angkatan Kerja Nasional (Sakernas) Agustus/BPS-Statistics Indonesia, August National Labor Force Survey



**Tabel**  
**Table** 3.2.2

**Penduduk Berumur 15 Tahun ke Atas Menurut Pendidikan Tertinggi yang Ditamatkan dan Jenis Kegiatan Selama Seminggu yang Lalu di Kabupaten Wonosobo, 2022**  
*Population 15 Years of Age and Over by Educational Attainment and Type of Activity During the Previous Week in Wonosobo Regency, 2022*

| Pendidikan Tertinggi yang Ditamatkan <sup>1</sup><br>Educational Attainment <sup>1</sup> | Angkatan Kerja/Economically Active |  |   | Persentase Bekerja terhadap Angkatan Kerja<br>Percentage of Working to Economically Active |
|--|------------------------------------|--|---|--|
|  | Bekerja<br>Working                 | Pengangguran <sup>2</sup><br>Unemployment <sup>2</sup> | Jumlah Angkatan Kerja<br>Total of Economically Active |  |
| (1)  | (2)                                | (3)  | (4)   | (5)  |
| 0  | 292 871                            | 13 862   | 306 733   | 95.48  |
| 1  | 77 716                             | 5 656  | 83 372  | 93.22  |
| 2  | 49 745                             | 2 900  | 52 645  | 94.49  |
| 3  | 10 678                             | 296  | 10 974  | 97.30  |
| <b>Jumlah/Total</b>  | <b>431 010</b>                     | <b>22 714</b>  | <b>453 724</b>  | <b>94.99</b>   |

Lanjutan Tabel/*Continued Table 3.2.2*

| Pendidikan Tertinggi yang Ditamatkan <sup>1</sup><br><i>Educational Attainment<sup>1</sup></i> | Bukan Angkatan Kerja<br><i>Not Economically Active</i> | Jumlah Total   | Persentase Angkatan Kerja terhadap Penduduk Usia Kerja<br><i>Percentage of Economically Active to Working Age Population</i> |
|--|--|----------------|--|
| (1)  | (6)  | (7)            | (8)  |
| 0  | 83 525   | 390 258        | 78.60  |
| 1  | 50 840   | 134 212        | 62.12  |
| 2  | 17 441   | 70 086         | 75.11  |
| 3  | 3 127  | 14 101         | 77.82  |
| <b>Jumlah/Total</b>  | <b>154 933</b>   | <b>608 657</b> | <b>74.55</b>   |

Catatan/Note: <sup>1</sup> 0. ≤ Sekolah Dasar (SD)/≤ *Primary School*  
 1. Sekolah Menengah Pertama/*Junior High School*  
 2. Sekolah Menengah Atas/*Senior High School*  
 3. Perguruan Tinggi/*Collage*  
<sup>2</sup> 1. Mencari pekerjaan/*Looking for work*  
 2. Mempersiapkan usaha/*Establishing a new business/firm*  
 3. Merasa tidak mungkin mendapat pekerjaan/*Feeling hopeless in looking for work (discouraged job seekers)*  
 4. Sudah punya pekerjaan tetapi belum mulai bekerja/*Having job already but not starting to work yet*  
 Sumber/Source: BPS, Survei Angkatan Kerja Nasional (Sakernas) Agustus/BPS-Statistics Indonesia, August National Labor Force Survey

**Tabel**  
**Table** 3.2.3**Penduduk Berumur 15 Tahun Ke Atas yang Bekerja Selama Seminggu yang Lalu Menurut Lapangan Usaha dan Jenis Kelamin di Kabupaten Wonosobo, 2021**  
*Population 15 Years of Age and Over who Worked During The Previous Week by Industry and Sex in Wonosobo Regency, 2021*

| Lapangan Usaha<br>Industry | Laki-Laki<br>Male | Perempuan<br>Female | Jumlah<br>Total |
|----------------------------|-------------------|---------------------|-----------------|
| (1)                        | (2)               | (3)                 | (4)             |
| Pertanian<br>Agriculture   | 98 094            | 58 597              | 156 691         |
| Manufaktur<br>Manufacture  | 66 365            | 34 664              | 101 029         |
| Jasa-jasa<br>Services      | 73 508            | 74 298              | 147 806         |
| <b>Jumlah/Total</b>        | <b>237 967</b>    | <b>167 559</b>      | <b>405 526</b>  |

Sumber/Source: BPS, Survei Angkatan Kerja Nasional (Sakernas) Agustus/BPS-Statistics Indonesia, August National Labor Force Survey

**Tabel**  
**Table** 3.2.4

**Penduduk Berumur 15 Tahun Ke Atas yang Bekerja Selama Seminggu yang Lalu Menurut Status Pekerjaan Utama dan Jenis Kelamin di Kabupaten Wonosobo, 2022**  
*Population 15 Years of Age and Over who Worked During The Previous Week by Main Employment Status and Sex in Wonosobo Regency, 2022*

| <b>Status Pekerjaan Utama</b><br><i>Main Employment Status</i>   | <b>Laki-Laki</b><br><i>Male</i> | <b>Perempuan</b><br><i>Female</i> | <b>Jumlah</b><br><i>Total</i> |
|--|---------------------------------|-----------------------------------|-------------------------------|
| (1)  | (2)                             | (3)                               | (4)                           |
| Berusaha sendiri<br><i>Own account worker</i>  | 65 877                          | 34 781                            | 100 658                       |
| Berusaha dibantu buruh tidak tetap/buruh tidak dibayar<br><i>Employer assisted by temporary worker/unpaid worker</i> | 66 804                          | 21 033                            | 87 837                        |
| Berusaha dibantu buruh tetap/buruh dibayar<br><i>Employer assisted by permanent worker/paid worker</i>               | 15 177                          | 3 074                             | 18 251                        |
| Buruh/Karyawan/Pegawai/ <i>Employee</i>  | 57 515                          | 34 355                            | 91 870                        |
| Pekerja bebas<br><i>Casual worker</i>  | 35 057                          | 13 757                            | 48 814                        |
| Pekerja keluarga/tak dibayar<br><i>Family worker/unpaid worker</i>   | 21 854                          | 61 726                            | 83 580                        |
| <b>Jumlah/Total</b>  | <b>262 284</b>                  | <b>168 726</b>                    | <b>431 010</b>                |

Sumber/Source: BPS, Survei Angkatan Kerja Nasional (Sakernas) Agustus/BPS-Statistics Indonesia, August National Labor Force Survey

**Tabel**  
**Table** 3.2.5**Jumlah Pencari Kerja Menurut Kecamatan dan Jenis Kelamin di Kabupaten Wonosobo, 2021 dan 2022**  
**Number of Job Seekers by Subdistricts and Sex in Wonosobo Regency, 2021 and 2022**

| Kecamatan<br>Subdistrict | 2021              |                     |                 | 2022              |                     |                 |
|--------------------------|-------------------|---------------------|-----------------|-------------------|---------------------|-----------------|
|                          | Laki-Laki<br>Male | Perempuan<br>Female | Jumlah<br>Total | Laki-Laki<br>Male | Perempuan<br>Female | Jumlah<br>Total |
| (1)                      | (2)               | (3)                 | (4)             | (5)               | (6)                 | (7)             |
| Wadaslintang             | 187               | 164                 | 351             | 94                | 117                 | 211             |
| Kepil                    | 69                | 76                  | 145             | 87                | 101                 | 188             |
| Sapuran                  | 54                | 119                 | 173             | 83                | 96                  | 179             |
| Kalibawang               | 32                | 67                  | 99              | 72                | 50                  | 122             |
| Kaliwiro                 | 144               | 213                 | 357             | 74                | 130                 | 204             |
| Leksono                  | 110               | 247                 | 357             | 171               | 101                 | 272             |
| Sukoharjo                | 117               | 157                 | 274             | 173               | 129                 | 302             |
| Selomerto                | 133               | 182                 | 315             | 80                | 117                 | 197             |
| Kalikajar                | 83                | 130                 | 213             | 55                | 76                  | 131             |
| Kertek                   | 139               | 190                 | 329             | 68                | 104                 | 172             |
| Wonosobo                 | 264               | 236                 | 500             | 260               | 228                 | 488             |
| Watumalang               | 75                | 138                 | 213             | 51                | 48                  | 99              |
| Mojotengah               | 112               | 108                 | 220             | 45                | 62                  | 107             |
| Garung                   | 133               | 154                 | 287             | 55                | 34                  | 89              |
| Kejajar                  | 94                | 58                  | 152             | 47                | 43                  | 90              |
| <b>Wonosobo</b>          | <b>1 746</b>      | <b>2 239</b>        | <b>3 985</b>    | <b>1 415</b>      | <b>1 436</b>        | <b>2 851</b>    |

Sumber/Source: Dinas Tenaga Kerja, Perindustrian dan Transmigrasi Kabupaten Wonosobo/ Manpower, Industry and Transmigration Service of Wonosobo Regency

**Tabel**  
**Table** 3.2.6

**Jumlah Pencari Kerja Menurut Tingkat Pendidikan di Kabupaten Wonosobo, 2022**  
**Number of Job Seekers by Education Level in Wonosobo Regency, 2022**

| Tingkat Pendidikan<br><i>Education Level</i> | Sisa Pencari Kerja 2021<br><i>Remaining Job Seekers 2021</i> | Pencari Kerja 2022<br><i>Job Seekers 2022</i> | Penempatan 2022<br><i>Placement 2022</i> | Penghapusan 2022<br><i>Removal 2022</i> | Sisa Pencari Kerja 2022<br><i>Remaining Job Seekers 2022</i> |
|--|--|---|--|---|--|
| (1)  | (2)  | (3)   | (4)                                      | (5)                                     | (6)  |
| SD   | 152  | 506   | 459                                      | 5                                       | 155  |
| SLTP   | 282  | 589   | 472                                      | 10                                      | 309  |
| SLTA   | 3 246  | 1 548   | 740                                      | 68                                      | 1 375  |
| D1/D2  | -  | 6   | 6  | -                                       | -  |
| D3   | 384  | 44  | 43                                       | 40                                      | 46   |
| D4/S1/S2/S3                                  | 603  | 158   | 75                                       | 184                                     | 34   |
| <b>Jumlah/ Total</b>                         | <b>4 667</b>   | <b>2 851</b>                                  | <b>1 795</b>                             | <b>307</b>                              | <b>1 919</b>   |

Sumber/Source: Dinas Tenaga Kerja, Perindustrian dan Transmigrasi Kabupaten Wonosobo/ *Manpower, Industry and Transmigration Service of Wonosobo Regency*

**Tabel** 3.2.7 **Jumlah Pencari Kerja dan Penempatan Menurut Negara Tujuan di Kabupaten Wonosobo, 2021 dan 2022**  
**Table** **Number of Job Seekers and Placement by Country of Destination in Wonosobo Regency, 2021 and 2022**

| Negara Tujuan<br><i>Country of Destination</i> | 2021                               |                                | 2022                               |                                |
|--|------------------------------------|--------------------------------|------------------------------------|--------------------------------|
|  | Pencari Kerja<br><i>Job Seeker</i> | Penempatan<br><i>Placement</i> | Pencari Kerja<br><i>Job Seeker</i> | Penempatan<br><i>Placement</i> |
| (1)  | (2)                                | (3)                            | (4)                                | (5)                            |
| Brunei Darussalam                              | -                                  | -                              | 9                                  | 9                              |
| Hongkong                                       | 168                                | 78                             | 315                                | 290                            |
| Korea Selatan                                  | -                                  | -                              | 62                                 | 62                             |
| Malaysia                                       | -                                  | -                              | 148                                | 148                            |
| Saudi Arabia                                   | 1                                  | 1                              | 20                                 | 15                             |
| Taiwan   | 20                                 | 1                              | 446                                | 426                            |
| Jepang   | 1                                  | -                              | 30                                 | 25                             |
| Singapura                                      | 81                                 | 57                             | 176                                | 160                            |
| Bahrain  | -                                  | -                              | -                                  | -                              |
| Bahamas  | -                                  | -                              | -                                  | -                              |
| Oman   | -                                  | -                              | -                                  | -                              |
| Papua New Nugini                               | -                                  | -                              | 4                                  | 4                              |
| Amerika Serikat                                | -                                  | -                              | -                                  | -                              |
| Poland   | 27                                 | 2                              | 11                                 | 6                              |
| Kuwait   | -                                  | -                              | 7                                  | 7                              |
| Qatar  | -                                  | -                              | 6                                  | 3                              |
| <b>Jumlah/ Total</b>                           | <b>298</b>                         | <b>139</b>                     | <b>1 234</b>                       | <b>1 155</b>                   |

Sumber/Source: Dinas Tenaga Kerja, Perindustrian dan Transmigrasi Kabupaten Wonosobo/ *Manpower, Industry and Transmigration Service of Wonosobo Regency*

**Tabel**  
**Table** 3.2.8

**Jumlah Tenaga Kerja Indonesia Antar Negara (TKI-AKAN)  
Menurut Kecamatan di Kabupaten Wonosobo, 2018-2022**  
*Number of Indonesian Workers Between Countries (TKI-  
AKAN) by Subdistrict in Wonosobo Regency, 2018-2022*

| Kecamatan<br>Subdistrict | 2018         | 2019         | 2020       | 2021       | 2022         |
|--------------------------|--------------|--------------|------------|------------|--------------|
| (1)                      | (2)          | (3)          | (4)        | (5)        | (6)          |
| Wadaslintang             | 120          | 131          | 26         | 22         | 88           |
| Kepil                    | 47           | 70           | 16         | 8          | 38           |
| Sapuran                  | 111          | 102          | 23         | 21         | 114          |
| Kalibawang               | 92           | 86           | 26         | 17         | 64           |
| Kaliwiro                 | 131          | 152          | 43         | 20         | 108          |
| Leksono                  | 136          | 155          | 48         | 14         | 111          |
| Sukoharjo                | 87           | 89           | 31         | 19         | 73           |
| Selomerto                | 134          | 180          | 39         | 22         | 126          |
| Kalikajar                | 69           | 93           | 14         | 25         | 67           |
| Kertek                   | 86           | 131          | 31         | 25         | 91           |
| Wonosobo                 | 223          | 178          | 43         | 45         | 82           |
| Watumalang               | 75           | 112          | 27         | 22         | 90           |
| Mojotengah               | 63           | 76           | 16         | 19         | 68           |
| Garung                   | 33           | 60           | 7          | 9          | 15           |
| Kejajar                  | 20           | 29           | 10         | 10         | 20           |
| <b>Wonosobo</b>          | <b>1 427</b> | <b>1 644</b> | <b>400</b> | <b>298</b> | <b>1 155</b> |

Sumber/Source: Dinas Tenaga Kerja, Perindustrian dan Transmigrasi Kabupaten Wonosobo/ Manpower, Industry and Transmigration Service of Wonosobo Regency



**Tabel**  
**Table** 3.2.9**Jumlah Pencari Kerja Antar Kerja Antar Daerah (AKAD)  
Menurut Kecamatan dan Jenis Kelamin di Kabupaten  
Wonosobo, 2021 dan 2022**  
*Number of Inter-Regional Job Seekers (AKAD) by Subdistrict  
and Sex in Wonosobo Regency, 2021 and 2022*

| Kecamatan<br>Subdistrict | 2021              |                          |                 | 2022              |                          |                 |
|--------------------------|-------------------|--------------------------|-----------------|-------------------|--------------------------|-----------------|
|                          | Laki-Laki<br>Male | Perem-<br>puan<br>Female | Jumlah<br>Total | Laki-Laki<br>Male | Perem-<br>puan<br>Female | Jumlah<br>Total |
| (1)                      | (2)               | (3)                      | (4)             | (5)               | (6)                      | (7)             |
| Wadaslintang             | 8                 | 5                        | 13              | -                 | -                        | -               |
| Kepil                    | -                 | -                        | -               | 3                 | -                        | 3               |
| Sapuran                  | -                 | -                        | -               | -                 | -                        | -               |
| Kalibawang               | 2                 | -                        | 2               | 2                 | -                        | 2               |
| Kaliwiro                 | 2                 | 2                        | 4               | 3                 | -                        | 3               |
| Leksono                  | 9                 | 3                        | 12              | 12                | -                        | 12              |
| Sukoharjo                | 12                | 6                        | 18              | 15                | 5                        | 20              |
| Selomerto                | 6                 | 2                        | 8               | 7                 | -                        | 7               |
| Kalikajar                | -                 | -                        | -               | 5                 | -                        | 5               |
| Kertek                   | -                 | -                        | -               | 5                 | 1                        | 6               |
| Wonosobo                 | 9                 | 1                        | 10              | 29                | 11                       | 40              |
| Watumalang               | 6                 | 2                        | 8               | 25                | 7                        | 32              |
| Mojotengah               | 1                 | -                        | 1               | 1                 | 1                        | 2               |
| Garung                   | 1                 | 1                        | 2               | 2                 | 1                        | 3               |
| Kejajar                  | 1                 | 1                        | 2               | 11                | 2                        | 13              |
| <b>Wonosobo</b>          | <b>57</b>         | <b>23</b>                | <b>80</b>       | <b>120</b>        | <b>28</b>                | <b>148</b>      |

Sumber/Source: Dinas Tenaga Kerja, Perindustrian dan Transmigrasi Kabupaten Wonosobo/ *Manpower, Industry and Transmigration Service of Wonosobo Regency*

**Tabel** 3.2.10  
**Table**

**Jumlah Pencari Kerja dan Penempatan Kerja Menurut Pendidikan Tertinggi yang Ditamatkan dan Jenis Kelamin di Kabupaten Wonosobo, 2022**  
**Number of Job Seeker and Manpower Placement by Educational and Sex in Wonosobo Regency, 2022**

| Tingkat Pendidikan<br>Education Level | Pencari Kerja<br>Job Seeker |                     |                 | Penempatan<br>Placement                |                     |                 | BUMN/<br>BUMD |
|---------------------------------------|-----------------------------|---------------------|-----------------|--|---------------------|-----------------|---------------|
|                                       | Laki-Laki<br>Male           | Perempuan<br>Female | Jumlah<br>Total | Perusahaan Swasta<br>Private Companies |                     | Jumlah<br>Total |               |
|                                       |                             |                     |                 | Laki-Laki<br>Male                      | Perempuan<br>Female |                 |               |
| (1)                                   | (2)                         | (3)                 | (4)             | (5)                                    | (6)                 | (7)             | (8)           |
| SD                                    | 192                         | 314                 | 506             | 166                                    | 293                 | 459             | -             |
| SLTP                                  | 137                         | 452                 | 589             | 76                                     | 396                 | 472             | -             |
| SLTA                                  | 731                         | 817                 | 1 548           | 236                                    | 506                 | 742             | -             |
| D1/D2                                 | 2                           | 4                   | 6               | 2                                      | 4                   | 6               | -             |
| D3                                    | 13                          | 31                  | 44              | 16                                     | 27                  | 43              | -             |
| D4/S1/S2/S3                           | 85                          | 73                  | 158             | 45                                     | 30                  | 75              | -             |
| <b>Jumlah/ Total</b>                  | <b>1 160</b>                | <b>1 691</b>        | <b>2 851</b>    | <b>541</b>                             | <b>1 256</b>        | <b>1 797</b>    | <b>-</b>      |

Sumber/Source: Dinas Tenaga Kerja, Perindustrian dan Transmigrasi Kabupaten Wonosobo/ Manpower, Industry and Transmigration Service of Wonosobo Regency





## JUMLAH FASILITAS KESEHATAN KABUPATEN WONOSOBO 2021



### **Tahukah Kamu ?**

Jumlah SD/Sederajat, SMP/Sederajat dan SMA/Sederajat di Kabupaten Wonosobo adalah 560, 156 dan 66. Sedangkan untuk jumlah guru SD/Sederajat, SMP/Sederajat dan SMA/Sederajat di Kabupaten Wonosobo adalah 4.980, 2.656 dan 1.750.



**PENJELASAN TEKNIS****TECHNICAL NOTES**

1. Jalur Pendidikan di Indonesia terdiri atas: pendidikan formal, pendidikan nonformal, dan pendidikan informal yang ketiganya dapat saling melengkapi dan memperkaya (Undang-Undang No. 20 Tahun 2013 tentang Sistem Pendidikan Nasional).
  2. Jenjang Pendidikan Formal terdiri atas pendidikan dasar, pendidikan menengah, dan pendidikan tinggi. Jenis pendidikan yang diajarkan mencakup pendidikan umum, kejuruan, akademik, profesi, vokasi, keagamaan, dan khusus.
  3. Pendidikan Dasar berbentuk Sekolah Dasar (SD) dan Madrasah Ibtidaiyah (MI) atau bentuk lain yang sederajat serta Sekolah Menengah Pertama (SMP) dan Madrasah Tsanawiyah (MTs), atau bentuk lain yang sederajat.
  4. Pendidikan Menengah berbentuk Sekolah Menengah Atas (SMA), Madrasah Aliyah (MA), Sekolah Menengah Kejuruan (SMK), dan Madrasah Aliyah Kejuruan (MAK), atau bentuk lain yang sederajat.
  5. Pendidikan Tinggi merupakan jenjang pendidikan setelah pendidikan menengah yang mencakup program pendidikan diploma, sarjana, magister, spesialis, dan doktor yang diselenggarakan oleh perguruan tinggi. Perguruan tinggi dapat
1. *The Education System in Indonesia consists of a formal education, non-formal education, and informal education which can be complementary and enriching each other (Law No. 20 Year 2013 about The National Education System).*
  2. *The Formal Education Level consists of primary education, secondary education, and high education. The kind of education consists of general education, vocational, academic, professional, religious, and specific education.*
  3. *The Primary Education consists of Elementary School and Islamic Elementary School or other equivalent forms and Junior High School and MTs, or other equivalent forms.*
  4. *The Secondary Education consists of the senior high school, MA, Vocational School, and Vocational Madrasah Aliyah, or other equivalent forms.*
  5. *The High Education consists of the education level after the secondary education that consists of diplomas, bachelor, master, specialist, and doctoral degrees that are held by the college. The colleges can be academy, polytechnic, high school, institute, or university.*

- berbentuk akademi, politeknik, sekolah tinggi, institut, atau universitas.
6. Rumah Sakit adalah tempat pemeriksaan dan perawatan kesehatan, biasanya berada di bawah pengawasan dokter/tenaga medis, yang melayani penderita yang sakit untuk berobat rawat jalan atau rawat inap.
  7. Rumah Bersalin adalah sarana pelayanan kesehatan dengan izin sebagai rumah bersalin, dilengkapi pelayanan pemeriksaan kehamilan, persalinan serta pemeriksaan ibu dan anak yang berada di bawah pengawasan bidan senior.
  8. Poliklinik adalah sarana kesehatan yang dipakai untuk pelayanan berobat jalan, biasanya berada di bawah pengawasan dokter/tenaga medis.
  9. Puskesmas (Pusat Kesehatan Masyarakat) adalah unit pelaksana teknis Dinas Kesehatan Kabupaten/Kota yang mempunyai fungsi utama sebagai penyelenggara pelayanan kesehatan tingkat pertama. Wilayah kerja puskesmas maksimal adalah satu kecamatan dan untuk dapat menjangkau wilayah kerjanya, puskesmas mempunyai jaringan pelayanan yang meliputi unit Puskesmas Pembantu (Pustu), unit Puskesmas Keliling (Puskel), dan unit bidan desa/komunitas (Peraturan Menteri Kesehatan RI
6. *Hospital is a place for health check, usually controlled/supervised by doctors/medical personnels to serve the ill patients to get outpatient or inpatient treatment services.*
  7. *Maternity House is a health care facility with a license as a maternity house, equipped with prenatal care, childbirth and examination of mothers and children which is under the supervision of a senior midwife.*
  8. *Polyclinic is a health facility in which to get outpatient services, usually under the control of doctor/medical personnel.*
  9. *Public Health Center is technical implementation unit of regency health department that has the primary function as a first-level health care provider. The working area standard of public health center is one district and to reach their working areas, public health centers have a service network covering subsidiary of public health center, mobile public health center units, and midwife units (Regulation of the Minister of Health of Indonesia Number 75 Year 2014 about Public Health Center).*

No. 75 Tahun 2014 Tentang Pusat Kesehatan Masyarakat).

10. Posyandu merupakan salah satu bentuk Upaya Kesehatan Berbasis Masyarakat (UKBM) yang dikelola dan diselenggarakan dari, oleh, untuk dan bersama masyarakat dalam penyelenggaraan pembangunan kesehatan guna memberdayakan masyarakat dan memberikan kemudahan kepada masyarakat dalam memperoleh pelayanan kesehatan dasar/ sosial dasar untuk mempercepat penurunan Angka Kematian Ibu dan Angka Kematian Bayi.
11. Pasangan usia subur adalah pasangan suami isteri yang isterinya berumur antara 15 sampai dengan 49 tahun dan masih haid. Atau pasangan suami isteri yang istrinya berumur kurang dari 15 tahun dan sudah haid atau istri sudah berumur 50 tahun tetapi masih haid.
12. Peserta KB adalah pasangan usia subur yang suami/ isterinya sedang memakai atau menggunakan salah satu alat/ cara kontrasepsi modern pada tahun pelaksanaan pendataan keluarga/pemutakhiran data keluarga.
13. Keluarga Sejahtera adalah keluarga yang dibentuk berdasarkan atas perkawinan yang sah, mampu memenuhi kebutuhan hidup spiritual dan materiil yang layak, bertaqwa kepada Tuhan Yang Maha Esa,
10. *Posyandu is one of Effort Community Based Health (Upaya Kesehatan Berbasis Masyarakat/ UKBM) managed and organized from, by, for and with the community in the implementation of health development in order to empower people and provide convenience to the public in obtaining basic health care/social base for accelerating the reduction of Maternal Mortality and Infant Mortality Rate.*
11. *Fertile spouse age is the man whose wife is between 15 to 49 years old and is still menstruating. Or married couples whose wives are less than 15 years old and already menstruate or wife is 50 years old but still menstruates.*
12. *Family planning participant is eligible/fertile couple whose are husband/wife is wearing or using any of the tools/modern contraceptive method in the implementation of family data collection/data updating family.*
13. *Family Welfare is the family that is formed based on a valid marriage, able to meet the needs of the spiritual and the material that is decent, devoted to God Almighty, has a relationship that is harmonious and balanced*



memiliki hubungan yang serasi, selaras dan seimbang antar anggota dan antar keluarga dengan masyarakat dan lingkungan (Undang-Undang Republik Indonesia Nomor 52 tahun 2009).

14. Karang Taruna adalah organisasi kepemudaan di Indonesia. Karang Taruna merupakan wadah pengembangan generasi muda nonpartisan, yang tumbuh atas dasar kesadaran dan rasa tanggung jawab sosial dari, oleh dan untuk masyarakat khususnya generasi muda di wilayah Desa/ Kelurahan atau komunitas sosial sederajat, yang terutama bergerak dibidang kesejahteraan sosial.
15. Cacat Mental Eks Psikotik adalah seseorang yang mengalami kelainan jiwa yang disebabkan oleh faktor organik, biologis maupun fungsional yang mengakibatkan perubahan dalam alam pikiran akan perasaan dan alam perbuatan seseorang. (UU No. 4 tahun 1997 tentang Penyandang Cacat)
16. Udara Ambien adalah udara sekitar kita di lapisan troposfer yang apa adanya yang sehari-hari kita hirup. Dalam keadaan normal, udara ambien ini akan terdiri dari gas nitrogen (78%), oksigen (20%), argon (0,93%) dan gas karbon dioksida (0,03%)

*between members and between families with the community and the environment (UURI Number 52 of 2009).*

14. *Karang Taruna is a youth organization in Indonesia. It is a youth development nonpartisan container, which grows on the basis of consciousness and a sense of social responsibility of by and for the people especially the young generation in the region Village/ Sub or equal social community, which is mainly engaged in social welfare.*
15. *Disable Ex-psychotic is a person who experiences a state of mental disorder caused by organic factors, biological and functional results in a change in the minds of the feelings and the nature of one's actions. (UU No. 4 of 1997 on Persons with Disabilities).*
16. *Ambient air is the air around us in the troposphere we breathe everyday. Under normal circumstances, the ambient air comprises nitrogen (78%), oxygen (20%), argon (0.93%) and carbon dioxide (0.03%)*

**ULASAN****DESCRIPTION**

Di Kabupaten Wonosobo terdapat 560 sekolah jenjang SD sederajat, 156 sekolah jenjang SMP sederajat dan 66 sekolah jenjang SMA sederajat.

Di bidang kesehatan, pemerintah telah menyediakan sarana kesehatan untuk meningkatkan derajat kesehatan masyarakat Kabupaten Wonosobo. Terdapat 4 buah rumah sakit, 24 puskesmas, 20 klinik/balai kesehatan, dan 1.301 buah posyandu.

Pada tahun 2021 di Kabupaten Wonosobo terdapat 148.065 pasangan usia subur (PUS). Dari PUS yang ada sebanyak 109.896 adalah peserta KB aktif.

Tahun 2022, sampah yang masuk ke TPA Wonorejo Kabupaten Wonosobo adalah sebanyak 154.240 m<sup>3</sup>. Produksi sampah terbesar pada bulan Oktober yaitu sebesar 14.356 m<sup>3</sup>. Komposisi sampah terbanyak adalah sampah organik (sampah organik berasal dari sisa konsumsi rumah tangga) yaitu sekitar 68,93 persen.

Berdasarkan catatan dari Polres Wonosobo, dalam selang tahun 2022 terjadi sebanyak 13.242 pelanggaran lalu lintas. Selain itu, sebanyak 133 perkara baru masuk ke Kejaksaan Negeri Wonosobo. Dari 175 kasus kejahatan yang diproses, yang paling banyak terjadi adalah kasus pencurian (60 kasus).

Mayoritas pemeluk agama di Kabupaten Wonosobo adalah umat Islam dengan jumlah sebanyak 914.405 orang. Pemeluk agama lain

*In Wonosobo Regency, there are 560 elementary schools and equivalent, 156 junior high schools and 66 senior high schools and equivalent.*

*In the health sector, the government has been providing health services to improve community health status Wonosobo. There are 4 hospitals, 24 health centers, 20 clinics/health centers, and 1,301 posyandu.*

*In 2021 in Wonosobo Regency there are 148,065 couples of childbearing age (PUS). Of the existing PUS, 109,896 are active family planning participants.*

*In 2022, the waste that goes to the Wonorejo TPA, Wonosobo Regency is 154,240 m<sup>3</sup>. The largest waste production in October is 14,356 m<sup>3</sup>. The largest composition of waste is organic waste (organic waste comes from household consumption residue), which is around 68,93 percent.*

*Based on records from the Wonosobo Police, between 2022 there were 13,242 traffic violations. In addition, a total of 133 new cases entered into the State Attorney Wonosobo. Of the 175 criminal cases processed, the most cases occurred were theft cases (60 cases).*

*The majority of religions in Wonosobo Regency are Muslims with a total of 914,405 people. Adherents of other religions are Protestants as many*

yaitu Protestan sebanyak 5.255 orang, Katolik 3.352 orang, Hindu 153 orang, Budha 585 orang dan kepercayaan lainnya 43 orang.

Di Kabupaten Wonosobo terdapat 1.633 masjid, 1.754 musholla, 42 gereja protestan, 8 gereja katolik, 2 pura, 3 vihara dan 1 kelenteng sebagai sarana untuk menjalankan ibadah bagi umat beragama yang tersebar di 15 kecamatan.

Persentase penduduk miskin di Kabupaten Wonosobo pada tahun 2022 adalah 16,17 persen, mengalami penurunan apabila dibandingkan dengan tahun 2021 yaitu sebesar 17,67 persen.

*as 5,255 people, Catholics 3,352 people, Hindus 153 people, Buddhists 585 people and other faiths 43 people.*

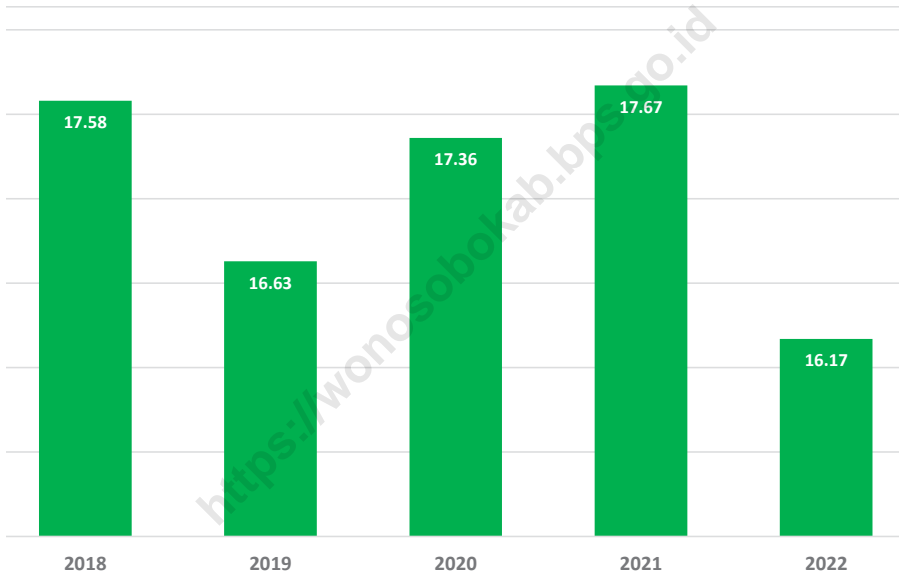
*In Wonosobo Regency, there are 1,633 mosques, 1,754 musholla (a prayer room), 42 protestant churches, 8 catholic churches, 2 temples, 3 viharas and 1 kelenteng as a means of carrying out worship for religious communities spread across 15 districts.*

*The percentage of poor people in Wonosobo Regency in 2022 was 16,17 percent, has decreased compared to 2021, which was 17,67 percent.*

<https://wonosobokab.go.id>

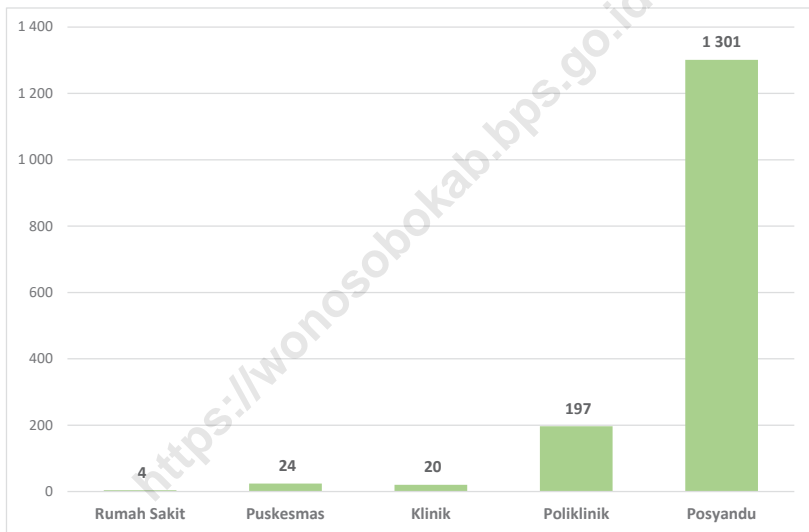
**Gambar** 4.1  
**Figures**

**Persentase Penduduk Miskin Di Kabupaten Wonosobo,  
2018-2022**  
**Percentage of Poor Population in Wonosobo Regency,  
2018-2022**



Sumber/Source: .BPS, Survei Sosial Ekonomi Nasional Maret/BPS-Statistics Indonesia, March National Socioeconomic Survey

**Gambar 4.2** Jumlah Fasilitas Kesehatan Di Kabupaten Wonosobo, 2022  
**Figures** **Number of Health Facilities in Wonosobo Regency, 2022**



Sumber/Source: Dinas Kesehatan Kabupaten Wonosobo/ Health Service of Wonosobo Regency

#### 4.1 PENDIDIKAN EDUCATION

**Tabel 4.1.1** Jumlah Sekolah, Guru, dan Murid Taman Kanak-Kanak (TK) di Bawah Kementerian Pendidikan, Kebudayaan, Riset, dan Teknologi Menurut Kecamatan di Kabupaten Wonosobo, 2021/2022 dan 2022/2023  
*Number of Schools, Teachers, and Pupils in Kindergarten Under The Ministry of Education, Culture, Research, and Technology by Subdistrict in Wonosobo Regency, 2021/2022 and 2022/2023*

| Kecamatan<br>Subdistrict | Sekolah/Schools |           |                |            |              |            |
|--------------------------|-----------------|-----------|----------------|------------|--------------|------------|
|                          | Negeri/Public   |           | Swasta/Private |            | Jumlah/Total |            |
|                          | 2021/2022       | 2022/2023 | 2021/2022      | 2022/2023  | 2021/2022    | 2022/2023  |
| (1)                      | (2)             | (3)       | (4)            | (5)        | (6)          | (7)        |
| Wadaslintang             | -               | -         | 32             | 32         | 32           | 32         |
| Kepil                    | -               | -         | 27             | 27         | 27           | 27         |
| Sapuran                  | 1               | 1         | 17             | 17         | 18           | 18         |
| Kalibawang               | -               | -         | 12             | 12         | 12           | 12         |
| Kaliwiro                 | -               | -         | 20             | 20         | 20           | 20         |
| Leksono                  | -               | -         | 19             | 19         | 19           | 19         |
| Sukoharjo                | -               | -         | 24             | 24         | 24           | 24         |
| Selomerto                | 1               | 1         | 22             | 22         | 23           | 23         |
| Kalikajar                | -               | -         | 22             | 22         | 22           | 22         |
| Kertek                   | -               | -         | 27             | 27         | 27           | 27         |
| Wonosobo                 | 1               | 1         | 37             | 38         | 38           | 39         |
| Watumalang               | -               | -         | 20             | 20         | 20           | 20         |
| Mojotengah               | -               | -         | 21             | 21         | 21           | 21         |
| Garung                   | -               | -         | 14             | 14         | 14           | 14         |
| Kejajar                  | -               | -         | 23             | 23         | 23           | 23         |
| <b>Wonosobo</b>          | <b>3</b>        | <b>3</b>  | <b>337</b>     | <b>338</b> | <b>340</b>   | <b>341</b> |

Lanjutan Tabel/*Continued Table* 4.1.1

| Kecamatan<br>Subdistrict | Guru <sup>1</sup> /Teachers <sup>1</sup> |           |                |            |              |            |
|--------------------------|--|-----------|----------------|------------|--------------|------------|
|                          | Negeri/Public                            |           | Swasta/Private |            | Jumlah/Total |            |
|                          | 2021/2022                                | 2022/2023 | 2021/2022      | 2022/2023  | 2021/2022    | 2022/2023  |
| (1)                      | (8)                                      | (9)       | (10)           | (11)       | (12)         | (13)       |
| Wadaslintang             | -  | -         | 55             | 55         | 55           | 55         |
| Kepil                    | -  | -         | 64             | 67         | 64           | 67         |
| Sapuran                  | 7  | 8         | 44             | 44         | 51           | 52         |
| Kalibawang               | -  | -         | 29             | 29         | 29           | 29         |
| Kaliwiro                 | -  | -         | 46             | 44         | 46           | 44         |
| Leksono                  | -  | -         | 44             | 45         | 44           | 45         |
| Sukoharjo                | -  | -         | 46             | 49         | 46           | 49         |
| Selomerto                | 4  | 4         | 51             | 55         | 55           | 59         |
| Kalikajar                | -  | -         | 66             | 65         | 66           | 65         |
| Kertek                   | -  | -         | 103            | 105        | 103          | 105        |
| Wonosobo                 | 3  | 5         | 129            | 141        | 132          | 146        |
| Watumalang               | -  | -         | 52             | 49         | 52           | 49         |
| Mojotengah               | -  | -         | 56             | 57         | 56           | 57         |
| Garung                   | -  | -         | 43             | 47         | 43           | 47         |
| Kejajar                  | -  | -         | 51             | 55         | 51           | 55         |
| <b>Wonosobo</b>          | <b>14</b>                                | <b>17</b> | <b>879</b>     | <b>907</b> | <b>893</b>   | <b>924</b> |

Lanjutan Tabel/*Continued Table* 4.1.1

| Kecamatan<br>Subdistrict | Murid/Pupils  |            |                |               |               |               |
|--------------------------|---------------|------------|----------------|---------------|---------------|---------------|
|                          | Negeri/Public |            | Swasta/Private |               | Jumlah/Total  |               |
|                          | 2021/2022     | 2022/2023  | 2021/2022      | 2022/2023     | 2021/2022     | 2022/2023     |
| (1)                      | (14)          | (15)       | (16)           | (17)          | (18)          | (19)          |
| Wadaslintang             | -             | -          | 798            | 760           | 798           | 760           |
| Kepil                    | -             | -          | 862            | 819           | 862           | 819           |
| Sapuran                  | 122           | 109        | 676            | 646           | 798           | 755           |
| Kalibawang               | -             | -          | 376            | 297           | 376           | 297           |
| Kaliwiro                 | -             | -          | 570            | 553           | 570           | 553           |
| Leksono                  | -             | -          | 898            | 863           | 898           | 863           |
| Sukoharjo                | -             | -          | 659            | 600           | 659           | 600           |
| Selomerto                | 53            | 60         | 909            | 904           | 962           | 964           |
| Kalikajar                | -             | -          | 1 176          | 1 184         | 1 176         | 1 184         |
| Kertek                   | -             | -          | 1 827          | 1 699         | 1 827         | 1 699         |
| Wonosobo                 | 42            | 52         | 1 927          | 1 988         | 1 969         | 2 040         |
| Watumalang               | -             | -          | 953            | 990           | 953           | 990           |
| Mojotengah               | -             | -          | 1 025          | 991           | 1 025         | 991           |
| Garung                   | -             | -          | 790            | 813           | 790           | 813           |
| Kejajar                  | -             | -          | 1 013          | 997           | 1 013         | 997           |
| <b>Wonosobo</b>          | <b>217</b>    | <b>221</b> | <b>14 459</b>  | <b>14 104</b> | <b>14 676</b> | <b>14 325</b> |

Catatan/Note: <sup>1</sup> Jumlah guru termasuk kepala sekolah dan guru/The total of teachers including headmaster and teacher  
 Sumber/Source: 2021/2022 - Kementerian Pendidikan, Kebudayaan, Riset, dan Teknologi, Sistem Data Pokok Pendidikan, data semester ganjil 2021/ Ministry of Education, Culture, Research, and Technology, Basic Education Data System, odd semester 2021  
 2022/2023 - Kementerian Pendidikan, Kebudayaan, Riset, dan Teknologi, Sistem Data Pokok Pendidikan, data semester ganjil laporan sampai dengan 30 November 2022/ Ministry of Education, Culture, Research, and Technology, Basic Education Data System, odd semester report data up to 30 November 2022



**Tabel**  
**Table 4.1.2**

**Jumlah Sekolah, Guru, dan Murid Raudatul Athfal (RA) di Bawah Kementerian Agama Menurut Kecamatan di Kabupaten Wonosobo, 2021/2022 dan 2022/2023**  
**Number of Schools, Teachers, and Pupils in Raudatul Athfal (RA) Under The Ministry of Religious Affairs by Subdistrict in Wonosobo Regency, 2021/2022 and 2022/2023**

| Kecamatan<br>Subdistrict | Sekolah/Schools |            | Guru/Teachers |            | Murid/Pupils |              |
|--------------------------|-----------------|------------|---------------|------------|--------------|--------------|
|                          | 2021/2022       | 2022/2023  | 2021/2022     | 2022/2023  | 2021/2022    | 2022/2023    |
| (1)                      | (2)             | (3)        | (4)           | (5)        | (6)          | (7)          |
| Wadaslintang             | 11              | 11         | 23            | 25         | 440          | 442          |
| Kepil                    | 20              | 20         | 40            | 46         | 517          | 570          |
| Sapuran                  | 6               | 6          | 19            | 20         | 319          | 313          |
| Kalibawang               | 1               | 1          | 3             | 2          | 64           | 62           |
| Kaliwiro                 | 8               | 8          | 18            | 18         | 242          | 236          |
| Leksono                  | 4               | 4          | 13            | 13         | 202          | 204          |
| Sukoharjo                | 3               | 3          | 11            | 11         | 146          | 148          |
| Selomerto                | 9               | 9          | 26            | 28         | 438          | 423          |
| Kalikajar                | 7               | 7          | 19            | 18         | 303          | 295          |
| Kertek                   | 12              | 12         | 48            | 52         | 817          | 832          |
| Wonosobo                 | 9               | 10         | 40            | 46         | 599          | 677          |
| Watumalang               | 2               | 2          | 6             | 6          | 150          | 146          |
| Mojotengah               | 8               | 8          | 35            | 38         | 469          | 582          |
| Garung                   | 11              | 11         | 34            | 35         | 694          | 720          |
| Kejajar                  | 8               | 8          | 24            | 26         | 369          | 391          |
| <b>Wonosobo</b>          | <b>119</b>      | <b>120</b> | <b>359</b>    | <b>384</b> | <b>5 769</b> | <b>6 041</b> |

Catatan/Note: Seluruh Raudatul Athfal (RA) berstatus swasta/All Raudatul Athfal (RA) are private

Sumber/Source: Kementerian Agama, EMIS, Data Semester Ganjil/Ministry of Religious Affairs, EMIS, Odd Semester Data

**Tabel 4.1.3**  
**Table**

**Jumlah Sekolah, Guru, dan Murid Sekolah Dasar (SD) di Bawah Kementerian Pendidikan, Kebudayaan, Riset, dan Teknologi Menurut Kecamatan di Kabupaten Wonosobo, 2021/2022 dan 2022/2023**  
***Number of Schools, Teachers, and Pupils in Primary Schools Under The Ministry of Education, Culture, Research, and Technology by Subdistrict in Wonosobo Regency, 2021/2022 and 2022/2023***

| Kecamatan<br>Subdistrict | Sekolah/Schools |            |                |           |              |            |
|--------------------------|-----------------|------------|----------------|-----------|--------------|------------|
|                          | Negeri/Public   |            | Swasta/Private |           | Jumlah/Total |            |
|                          | 2021/2022       | 2022/2023  | 2021/2022      | 2022/2023 | 2021/2022    | 2022/2023  |
| (1)                      | (2)             | (3)        | (4)            | (5)       | (6)          | (7)        |
| Wadaslintang             | 40              | 40         | -              | -         | 40           | 40         |
| Kepil                    | 41              | 41         | -              | -         | 41           | 41         |
| Sapuran                  | 31              | 31         | -              | -         | 31           | 31         |
| Kalibawang               | 18              | 18         | -              | -         | 18           | 18         |
| Kaliwiro                 | 32              | 31         | -              | -         | 32           | 31         |
| Leksono                  | 21              | 21         | -              | -         | 21           | 21         |
| Sukoharjo                | 26              | 26         | -              | -         | 26           | 26         |
| Selomerto                | 27              | 27         | 1              | 1         | 28           | 28         |
| Kalikajar                | 41              | 41         | -              | -         | 41           | 41         |
| Kertek                   | 32              | 32         | -              | -         | 32           | 32         |
| Wonosobo                 | 31              | 31         | 9              | 8         | 40           | 39         |
| Watumalang               | 30              | 30         | 1              | 1         | 31           | 31         |
| Mojotengah               | 28              | 28         | 1              | 3         | 29           | 31         |
| Garung                   | 24              | 24         | 1              | 1         | 25           | 25         |
| Kejajar                  | 23              | 23         | 2              | 2         | 25           | 25         |
| <b>Wonosobo</b>          | <b>445</b>      | <b>444</b> | <b>15</b>      | <b>16</b> | <b>460</b>   | <b>460</b> |

Lanjutan Tabel/*Continued Table 4.1.3*

| Kecamatan<br>Subdistrict | Guru <sup>1</sup> /Teachers <sup>1</sup> |              |                |            |              |              |
|--------------------------|--|--------------|----------------|------------|--------------|--------------|
|                          | Negeri/Public                            |              | Swasta/Private |            | Jumlah/Total |              |
|                          | 2021/2022                                | 2022/2023    | 2021/2022      | 2022/2023  | 2021/2022    | 2022/2023    |
| (1)                      | (8)                                      | (9)          | (10)           | (11)       | (12)         | (13)         |
| Wadaslintang             | 324                                      | 326          | -              | -          | 324          | 326          |
| Kepil                    | 287                                      | 288          | -              | -          | 287          | 288          |
| Sapuran                  | 239                                      | 244          | -              | -          | 239          | 244          |
| Kalibawang               | 146                                      | 146          | -              | -          | 146          | 146          |
| Kaliwiro                 | 266                                      | 264          | -              | -          | 266          | 264          |
| Leksono                  | 195                                      | 189          | -              | -          | 195          | 189          |
| Sukoharjo                | 189                                      | 198          | -              | -          | 189          | 198          |
| Selomerto                | 221                                      | 244          | 5              | 4          | 226          | 248          |
| Kalikajar                | 317                                      | 314          | -              | -          | 317          | 314          |
| Kertek                   | 309                                      | 311          | -              | -          | 309          | 311          |
| Wonosobo                 | 336                                      | 335          | 133            | 117        | 469          | 452          |
| Watumalang               | 245                                      | 232          | 7              | 7          | 252          | 239          |
| Mojotengah               | 225                                      | 230          | 22             | 33         | 247          | 263          |
| Garung                   | 196                                      | 202          | 5              | 6          | 201          | 208          |
| Kejajar                  | 192                                      | 186          | 17             | 18         | 209          | 204          |
| <b>Wonosobo</b>          | <b>3 687</b>                             | <b>3 709</b> | <b>189</b>     | <b>185</b> | <b>3 876</b> | <b>3 894</b> |

Lanjutan Tabel/*Continued Table* 4.1.3

| Kecamatan<br>Subdistrict | Murid/Pupils  |               |                |              |               |               |
|--------------------------|---------------|---------------|----------------|--------------|---------------|---------------|
|                          | Negeri/Public |               | Swasta/Private |              | Jumlah/Total  |               |
|                          | 2021/2022     | 2022/2023     | 2021/2022      | 2022/2023    | 2021/2022     | 2022/2023     |
| (1)                      | (14)          | (15)          | (16)           | (17)         | (18)          | (19)          |
| Wadaslintang             | 3 942         | 3 839         | -              | -            | 3 942         | 3 839         |
| Kepil                    | 4 456         | 4 330         | -              | -            | 4 456         | 4 330         |
| Sapuran                  | 4 914         | 4 757         | -              | -            | 4 914         | 4 757         |
| Kalibawang               | 1 908         | 1 856         | -              | -            | 1 908         | 1 856         |
| Kaliwiro                 | 3 321         | 3 209         | -              | -            | 3 321         | 3 209         |
| Leksono                  | 3 379         | 3 308         | -              | -            | 3 379         | 3 308         |
| Sukoharjo                | 2 837         | 2 735         | -              | -            | 2 837         | 2 735         |
| Selomerto                | 3 610         | 3 518         | 84             | 82           | 3 694         | 3 600         |
| Kalikajar                | 5 468         | 5 441         | -              | -            | 5 468         | 5 441         |
| Kertek                   | 7 070         | 6 958         | -              | -            | 7 070         | 6 958         |
| Wonosobo                 | 7 076         | 6 935         | 2 397          | 2 269        | 9 473         | 9 204         |
| Watumalang               | 4 636         | 4 461         | 253            | 277          | 4 889         | 4 738         |
| Mojotengah               | 4 032         | 4 001         | 725            | 601          | 4 757         | 4 602         |
| Garung                   | 4 116         | 3 994         | 37             | 60           | 4 153         | 4 054         |
| Kejajar                  | 3 211         | 3 145         | 417            | 397          | 3 628         | 3 542         |
| <b>Wonosobo</b>          | <b>63 976</b> | <b>62 487</b> | <b>3 913</b>   | <b>3 686</b> | <b>67 889</b> | <b>66 173</b> |

Catatan/Note: <sup>1</sup> Jumlah guru termasuk kepala sekolah dan guru/*The total of teachers including headmaster and teacher*  
 Sumber/Source: Kementerian Pendidikan, Kebudayaan, Riset, dan Teknologi, Sistem Data Pokok Pendidikan, data semester ganjil/  
 Ministry of Education, Culture, Research, and Technology, Basic Education Data System, odd semester

**Tabel**  
**Table** 4.1.4

**Jumlah Sekolah, Guru, dan Murid Madrasah Ibtidaiyah (MI) di Bawah Kementerian Agama Menurut Kecamatan di Kabupaten Wonosobo, 2021/2022 dan 2022/2023**  
**Number of Schools, Teachers, and Pupils in Madrasah Ibtidaiyah (MI) Under The Ministry of Religious Affairs by Subdistrict in Wonosobo Regency, 2021/2022 and 2022/2023**

| Kecamatan<br>Subdistrict | Sekolah/Schools |           |                |           |              |            |
|--------------------------|-----------------|-----------|----------------|-----------|--------------|------------|
|                          | Negeri/Public   |           | Swasta/Private |           | Jumlah/Total |            |
|                          | 2021/2022       | 2022/2023 | 2021/2022      | 2022/2023 | 2021/2022    | 2022/2023  |
| (1)                      | (2)             | (3)       | (4)            | (5)       | (6)          | (7)        |
| Wadaslintang             | -               | -         | 11             | 11        | 11           | 11         |
| Kepil                    | -               | -         | 12             | 12        | 12           | 12         |
| Sapuran                  | -               | -         | 5              | 6         | 5            | 6          |
| Kalibawang               | 1               | 1         | 2              | 4         | 3            | 5          |
| Kaliwiro                 | -               | -         | 8              | 8         | 8            | 8          |
| Leksono                  | -               | -         | 5              | 5         | 5            | 5          |
| Sukoharjo                | -               | -         | 2              | 2         | 2            | 2          |
| Selomerto                | -               | -         | 7              | 7         | 7            | 7          |
| Kalikajar                | -               | -         | 5              | 5         | 5            | 5          |
| Kertek                   | -               | -         | 6              | 6         | 6            | 6          |
| Wonosobo                 | -               | -         | 4              | 4         | 4            | 4          |
| Watumalang               | -               | -         | 2              | 2         | 2            | 2          |
| Mojotengah               | -               | -         | 10             | 10        | 10           | 10         |
| Garung                   | -               | -         | 9              | 9         | 9            | 9          |
| Kejajar                  | -               | -         | 8              | 8         | 8            | 8          |
| <b>Wonosobo</b>          | <b>1</b>        | <b>1</b>  | <b>96</b>      | <b>99</b> | <b>97</b>    | <b>100</b> |

Lanjutan Tabel/*Continued Table 4.1.4*

| Kecamatan<br>Subdistrict | Guru/Teachers |           |                |              |              |              |
|--------------------------|---------------|-----------|----------------|--------------|--------------|--------------|
|                          | Negeri/Public |           | Swasta/Private |              | Jumlah/Total |              |
|                          | 2021/2022     | 2022/2023 | 2021/2022      | 2022/2023    | 2021/2022    | 2022/2023    |
| (1)                      | (8)           | (9)       | (10)           | (11)         | (12)         | (13)         |
| Wadaslintang             | -             | -         | 114            | 111          | 114          | 111          |
| Kepil                    | -             | -         | 126            | 114          | 126          | 114          |
| Sapuran                  | -             | -         | 64             | 64           | 64           | 64           |
| Kalibawang               | 16            | 16        | 25             | 32           | 41           | 48           |
| Kaliwiro                 | -             | -         | 76             | 66           | 76           | 66           |
| Leksono                  | -             | -         | 57             | 54           | 57           | 54           |
| Sukoharjo                | -             | -         | 18             | 17           | 18           | 17           |
| Selomerto                | -             | -         | 66             | 72           | 66           | 72           |
| Kalikajar                | -             | -         | 39             | 41           | 39           | 41           |
| Kertek                   | -             | -         | 129            | 133          | 129          | 133          |
| Wonosobo                 | -             | -         | 64             | 61           | 64           | 61           |
| Watumalang               | -             | -         | 25             | 25           | 25           | 25           |
| Mojotengah               | -             | -         | 119            | 114          | 119          | 114          |
| Garung                   | -             | -         | 89             | 89           | 89           | 89           |
| Kejajar                  | -             | -         | 78             | 77           | 78           | 77           |
| <b>Wonosobo</b>          | <b>16</b>     | <b>16</b> | <b>1 089</b>   | <b>1 070</b> | <b>1 105</b> | <b>1 086</b> |

Lanjutan Tabel/*Continued Table 4.1.4*

| Kecamatan<br>Subdistrict | Murid/Pupils  |            |                |               |               |               |
|--------------------------|---------------|------------|----------------|---------------|---------------|---------------|
|                          | Negeri/Public |            | Swasta/Private |               | Jumlah/Total  |               |
|                          | 2021/2022     | 2022/2023  | 2021/2022      | 2022/2023     | 2021/2022     | 2022/2023     |
| (1)                      | (14)          | (15)       | (16)           | (17)          | (18)          | (19)          |
| Wadaslintang             | -             | -          | 1 459          | 1 530         | 1 459         | 1 530         |
| Kepil                    | -             | -          | 1 486          | 1 470         | 1 486         | 1 470         |
| Sapuran                  | -             | -          | 1 048          | 1 080         | 1 048         | 1 080         |
| Kalibawang               | 177           | 197        | 313            | 399           | 490           | 596           |
| Kaliwiro                 | -             | -          | 969            | 959           | 969           | 959           |
| Leksono                  | -             | -          | 758            | 842           | 758           | 842           |
| Sukoharjo                | -             | -          | 269            | 298           | 269           | 298           |
| Selomerto                | -             | -          | 1 074          | 1 101         | 1 074         | 1 101         |
| Kalikajar                | -             | -          | 636            | 656           | 636           | 656           |
| Kertek                   | -             | -          | 2 570          | 2 630         | 2 570         | 2 630         |
| Wonosobo                 | -             | -          | 977            | 1 019         | 977           | 1 019         |
| Watumalang               | -             | -          | 459            | 498           | 459           | 498           |
| Mojotengah               | -             | -          | 2 335          | 2 426         | 2 335         | 2 426         |
| Garung                   | -             | -          | 1 355          | 1 314         | 1 355         | 1 314         |
| Kejajar                  | -             | -          | 1 272          | 1 234         | 1 272         | 1 234         |
| <b>Wonosobo</b>          | <b>177</b>    | <b>197</b> | <b>16 980</b>  | <b>17 456</b> | <b>17 157</b> | <b>17 653</b> |

Sumber/Source: Kementerian Agama, EMIS, Data Semester Ganjil/Ministry of Religious Affairs, EMIS, Odd Semester Data

**Tabel**  
**Table** 4.1.5

**Jumlah Sekolah, Guru, dan Murid Sekolah Menengah Pertama (SMP) di Bawah Kementerian Pendidikan, Kebudayaan, Riset, dan Teknologi Menurut Kecamatan di Kabupaten Wonosobo, 2021/2022 dan 2022/2023**  
**Number of Schools, Teachers, and Pupils in Lower Secondary Schools Under The Ministry of Education, Culture, Research, and Technology by Subdistrict in Wonosobo Regency, 2021/2022 and 2022/2023**

| Kecamatan<br>Subdistrict | Sekolah/Schools |           |                |           |              |            |
|--------------------------|-----------------|-----------|----------------|-----------|--------------|------------|
|                          | Negeri/Public   |           | Swasta/Private |           | Jumlah/Total |            |
|                          | 2021/2022       | 2022/2023 | 2021/2022      | 2022/2023 | 2021/2022    | 2022/2023  |
| (1)                      | (2)             | (3)       | (4)            | (5)       | (6)          | (7)        |
| Wadaslintang             | 9               | 9         | 1              | 1         | 10           | 10         |
| Kepil                    | 7               | 7         | 1              | 1         | 8            | 8          |
| Sapuran                  | 5               | 5         | 2              | 2         | 7            | 7          |
| Kalibawang               | 5               | 5         | 1              | 1         | 6            | 6          |
| Kaliwiro                 | 7               | 7         | 2              | 2         | 9            | 9          |
| Leksono                  | 3               | 3         | 2              | 2         | 5            | 5          |
| Sukoharjo                | 5               | 5         | -              | -         | 5            | 5          |
| Selomerto                | 3               | 3         | 3              | 3         | 6            | 6          |
| Kalikajar                | 5               | 5         | 1              | 1         | 6            | 6          |
| Kertek                   | 4               | 4         | 2              | 2         | 6            | 6          |
| Wonosobo                 | 4               | 4         | 8              | 7         | 12           | 11         |
| Watumalang               | 6               | 6         | 1              | 1         | 7            | 7          |
| Mojotengah               | 3               | 3         | 5              | 5         | 8            | 8          |
| Garung                   | 3               | 3         | 2              | 3         | 5            | 6          |
| Kejajar                  | 3               | 3         | 2              | 3         | 5            | 6          |
| <b>Wonosobo</b>          | <b>72</b>       | <b>72</b> | <b>33</b>      | <b>34</b> | <b>105</b>   | <b>106</b> |



Lanjutan Tabel/Continued Table 4.1.5

| Kecamatan<br>Subdistrict | Guru <sup>1</sup> /Teachers <sup>1</sup> |              |                |            |              |              |
|--------------------------|--|--------------|----------------|------------|--------------|--------------|
|                          | Negeri/Public                            |              | Swasta/Private |            | Jumlah/Total |              |
|                          | 2021/2022                                | 2022/2023    | 2021/2022      | 2022/2023  | 2021/2022    | 2022/2023    |
| (1)                      | (8)                                      | (9)          | (10)           | (11)       | (12)         | (13)         |
| Wadaslintang             | 122                                      | 124          | 18             | 12         | 140          | 136          |
| Kepil                    | 117                                      | 115          | 10             | 9          | 127          | 124          |
| Sapuran                  | 87                                       | 89           | 20             | 15         | 107          | 104          |
| Kalibawang               | 42                                       | 45           | 17             | 15         | 59           | 60           |
| Kaliwiro                 | 105                                      | 110          | 16             | 14         | 121          | 124          |
| Leksono                  | 73                                       | 71           | 15             | 13         | 88           | 84           |
| Sukoharjo                | 61                                       | 64           | -              | -          | 61           | 64           |
| Selomerto                | 87                                       | 85           | 35             | 32         | 122          | 117          |
| Kalikajar                | 112                                      | 113          | 7              | 11         | 119          | 124          |
| Kertek                   | 119                                      | 121          | 29             | 29         | 148          | 150          |
| Wonosobo                 | 134                                      | 134          | 107            | 99         | 241          | 233          |
| Watumalang               | 82                                       | 83           | 6              | 7          | 88           | 90           |
| Mojotengah               | 86                                       | 91           | 120            | 120        | 206          | 211          |
| Garung                   | 81                                       | 84           | 35             | 36         | 116          | 120          |
| Kejajar                  | 43                                       | 38           | 18             | 34         | 61           | 72           |
| <b>Wonosobo</b>          | <b>1 351</b>                             | <b>1 367</b> | <b>453</b>     | <b>446</b> | <b>1 804</b> | <b>1 813</b> |

Lanjutan Tabel/*Continued Table 4.1.5*

| Kecamatan<br>Subdistrict | Murid/Pupils  |               |                |              |               |               |
|--------------------------|---------------|---------------|----------------|--------------|---------------|---------------|
|                          | Negeri/Public |               | Swasta/Private |              | Jumlah/Total  |               |
|                          | 2021/2022     | 2022/2023     | 2021/2022      | 2022/2023    | 2021/2022     | 2022/2023     |
| (1)                      | (14)          | (15)          | (16)           | (17)         | (18)          | (19)          |
| Wadaslintang             | 1 641         | 1 617         | 299            | 168          | 1 940         | 1 785         |
| Kepil                    | 1 649         | 1 604         | 171            | 136          | 1 820         | 1 740         |
| Sapuran                  | 1 242         | 1 248         | 272            | 241          | 1 514         | 1 489         |
| Kalibawang               | 686           | 631           | 299            | 279          | 985           | 910           |
| Kaliwiro                 | 1 658         | 1 648         | 244            | 321          | 1 902         | 1 969         |
| Leksono                  | 1 163         | 1 142         | 245            | 297          | 1 408         | 1 439         |
| Sukoharjo                | 951           | 980           | -              | -            | 951           | 980           |
| Selomerto                | 1 403         | 1 404         | 619            | 562          | 2 022         | 1 966         |
| Kalikajar                | 1 898         | 1 847         | 62             | 90           | 1 960         | 1 937         |
| Kertek                   | 2 123         | 2 136         | 280            | 369          | 2 403         | 2 505         |
| Wonosobo                 | 2 167         | 2 187         | 1 649          | 1 562        | 3 816         | 3 749         |
| Watumalang               | 1 369         | 1 312         | 106            | 85           | 1 475         | 1 397         |
| Mojotengah               | 1 433         | 1 444         | 2 485          | 2 515        | 3 918         | 3 959         |
| Garung                   | 1 435         | 1 441         | 835            | 868          | 2 270         | 2 309         |
| Kejajar                  | 531           | 555           | 208            | 261          | 739           | 816           |
| <b>Wonosobo</b>          | <b>21 349</b> | <b>21 196</b> | <b>7 774</b>   | <b>7 754</b> | <b>29 123</b> | <b>28 950</b> |

Catatan/Note: <sup>1</sup> Jumlah guru termasuk kepala sekolah dan guru/*The total of teachers including headmaster and teacher*  
 Sumber/Source: Kementerian Pendidikan, Kebudayaan, Riset, dan Teknologi, Sistem Data Pokok Pendidikan, data semester ganjil/  
*Ministry of Education, Culture, Research, and Technology, Basic Education Data System, odd semester*

**Tabel**  
**Table** 4.1.6

**Jumlah Sekolah, Guru, dan Murid Madrasah Tsanawiyah (MTs) di Bawah Kementerian Agama Menurut Kecamatan di Kabupaten Wonosobo, 2021/2022 dan 2022/2023**  
**Number of Schools, Teachers, and Pupils in Madrasah Tsanawiyah (MTs) Under The Ministry of Religious Affairs by Subdistrict in Wonosobo Regency, 2021/2022 and 2022/2023**

| Kecamatan<br>Subdistrict | Sekolah/Schools |           |                |           |              |           |
|--------------------------|-----------------|-----------|----------------|-----------|--------------|-----------|
|                          | Negeri/Public   |           | Swasta/Private |           | Jumlah/Total |           |
|                          | 2021/2022       | 2022/2023 | 2021/2022      | 2022/2023 | 2021/2022    | 2022/2023 |
| (1)                      | (2)             | (3)       | (4)            | (5)       | (6)          | (7)       |
| Wadaslintang             | -               | -         | 6              | 6         | 6            | 6         |
| Kepil                    | -               | -         | 7              | 7         | 7            | 7         |
| Sapuran                  | -               | -         | 3              | 3         | 3            | 3         |
| Kalibawang               | -               | -         | -              | -         | -            | -         |
| Kaliwiro                 | -               | -         | 2              | 2         | 2            | 2         |
| Leksono                  | -               | -         | 4              | 4         | 4            | 4         |
| Sukoharjo                | -               | -         | 2              | 2         | 2            | 2         |
| Selomerto                | 1               | 1         | 4              | 4         | 5            | 5         |
| Kalikajar                | -               | -         | 3              | 3         | 3            | 3         |
| Kertek                   | -               | -         | 3              | 3         | 3            | 3         |
| Wonosobo                 | -               | -         | 4              | 4         | 4            | 4         |
| Watumalang               | -               | -         | 3              | 4         | 3            | 4         |
| Mojotengah               | 1               | 1         | 2              | 2         | 3            | 3         |
| Garung                   | -               | -         | 2              | 2         | 2            | 2         |
| Kejajar                  | -               | -         | 2              | 2         | 2            | 2         |
| <b>Wonosobo</b>          | <b>2</b>        | <b>2</b>  | <b>47</b>      | <b>48</b> | <b>49</b>    | <b>50</b> |

Lanjutan Tabel/*Continued Table* 4.1.6

| Kecamatan<br>Subdistrict | Guru/Teachers |            |                |            |              |            |
|--------------------------|---------------|------------|----------------|------------|--------------|------------|
|                          | Negeri/Public |            | Swasta/Private |            | Jumlah/Total |            |
|                          | 2021/2022     | 2022/2023  | 2021/2022      | 2022/2023  | 2021/2022    | 2022/2023  |
| (1)                      | (8)           | (9)        | (10)           | (11)       | (12)         | (13)       |
| Wadaslintang             | -             | -          | 64             | 63         | 64           | 63         |
| Kepil                    | -             | -          | 95             | 111        | 95           | 111        |
| Sapuran                  | -             | -          | 36             | 60         | 36           | 60         |
| Kalibawang               | -             | -          | -              | -          | -            | -          |
| Kaliwiro                 | -             | -          | 28             | 26         | 28           | 26         |
| Leksono                  | -             | -          | 33             | 50         | 33           | 50         |
| Sukoharjo                | -             | -          | 24             | 25         | 24           | 25         |
| Selomerto                | 71            | 70         | 45             | 61         | 116          | 131        |
| Kalikajar                | -             | -          | 41             | 58         | 41           | 58         |
| Kertek                   | -             | -          | 49             | 54         | 49           | 54         |
| Wonosobo                 | -             | -          | 35             | 50         | 35           | 50         |
| Watumalang               | -             | -          | 45             | 61         | 45           | 61         |
| Mojotengah               | 66            | 60         | 32             | 30         | 98           | 90         |
| Garung                   | -             | -          | 24             | 27         | 24           | 27         |
| Kejajar                  | -             | -          | 37             | 37         | 37           | 37         |
| <b>Wonosobo</b>          | <b>137</b>    | <b>130</b> | <b>588</b>     | <b>713</b> | <b>725</b>   | <b>843</b> |

Lanjutan Tabel/Continued Table 4.1.6

| Kecamatan<br>Subdistrict | Murid/Pupils  |              |                |              |              |              |
|--------------------------|---------------|--------------|----------------|--------------|--------------|--------------|
|                          | Negeri/Public |              | Swasta/Private |              | Jumlah/Total |              |
|                          | 2021/2022     | 2022/2023    | 2021/2022      | 2022/2023    | 2021/2022    | 2022/2023    |
| (1)                      | (14)          | (15)         | (16)           | (17)         | (18)         | (19)         |
| Wadaslintang             | -             | -            | 722            | 668          | 722          | 668          |
| Kepil                    | -             | -            | 900            | 904          | 900          | 904          |
| Sapuran                  | -             | -            | 1 077          | 1 129        | 1 077        | 1 129        |
| Kalibawang               | -             | -            | -              | -            | -            | -            |
| Kaliwiro                 | -             | -            | 257            | 268          | 257          | 268          |
| Leksono                  | -             | -            | 204            | 229          | 204          | 229          |
| Sukoharjo                | -             | -            | 257            | 228          | 257          | 228          |
| Selomerto                | 944           | 950          | 637            | 566          | 1 581        | 1 516        |
| Kalikajar                | -             | -            | 731            | 718          | 731          | 718          |
| Kertek                   | -             | -            | 719            | 687          | 719          | 687          |
| Wonosobo                 | -             | -            | 406            | 527          | 406          | 527          |
| Watumalang               | -             | -            | 802            | 782          | 802          | 782          |
| Mojotengah               | 577           | 803          | 350            | 316          | 927          | 1 119        |
| Garung                   | -             | -            | 272            | 266          | 272          | 266          |
| Kejajar                  | -             | -            | 446            | 466          | 446          | 466          |
| <b>Wonosobo</b>          | <b>1 521</b>  | <b>1 753</b> | <b>7 780</b>   | <b>7 754</b> | <b>9 301</b> | <b>9 507</b> |

Sumber/Source: Kementerian Agama, EMIS, Data Semester Ganjil/Ministry of Religious Affairs, EMIS, Odd Semester Data

**Tabel** 4.1.7  
**Table**

**Jumlah Sekolah, Guru, dan Murid Sekolah Menengah Atas (SMA) di Bawah Kementerian Pendidikan, Kebudayaan, Riset, dan Teknologi Menurut Kecamatan di Kabupaten Wonosobo, 2021/2022 dan 2022/2023**  
***Number of Schools, Teachers, and Pupils in Upper Secondary Schools Under The Ministry of Education, Culture, Research, and Technology by Subdistrict in Wonosobo Regency, 2021/2022 and 2022/2023***

| Kecamatan<br>Subdistrict | Sekolah/Schools |           |                |           |              |           |
|--------------------------|-----------------|-----------|----------------|-----------|--------------|-----------|
|                          | Negeri/Public   |           | Swasta/Private |           | Jumlah/Total |           |
|                          | 2021/2022       | 2022/2023 | 2021/2022      | 2022/2023 | 2021/2022    | 2022/2023 |
| (1)                      | (2)             | (3)       | (4)            | (5)       | (6)          | (7)       |
| Wadaslintang             | 1               | 1         | 1              | 1         | 2            | 2         |
| Kepil                    | -               | -         | 1              | 1         | 1            | 1         |
| Sapuran                  | 1               | 1         | -              | -         | 1            | 1         |
| Kalibawang               | -               | -         | -              | -         | -            | -         |
| Kaliwiro                 | 1               | 1         | -              | -         | 1            | 1         |
| Leksono                  | -               | -         | 1              | 1         | 1            | 1         |
| Sukoharjo                | -               | -         | -              | -         | -            | -         |
| Selomerto                | 2               | 2         | -              | -         | 2            | 2         |
| Kalikajar                | -               | -         | -              | -         | -            | -         |
| Kertek                   | 1               | 1         | -              | -         | 1            | 1         |
| Wonosobo                 | 1               | 1         | 2              | 2         | 3            | 3         |
| Watumalang               | 1               | 1         | -              | -         | 1            | 1         |
| Mojotengah               | 1               | 1         | 1              | 1         | 2            | 2         |
| Garung                   | -               | -         | -              | -         | -            | -         |
| Kejajar                  | -               | -         | 1              | 1         | 1            | 1         |
| <b>Wonosobo</b>          | <b>9</b>        | <b>9</b>  | <b>7</b>       | <b>7</b>  | <b>16</b>    | <b>16</b> |

Lanjutan Tabel/*Continued Table 4.1.7*

| Kecamatan<br>Subdistrict | Guru <sup>1</sup> /Teachers <sup>1</sup> |            |                |            |              |            |
|--------------------------|--|------------|----------------|------------|--------------|------------|
|                          | Negeri/Public                            |            | Swasta/Private |            | Jumlah/Total |            |
|                          | 2021/2022                                | 2022/2023  | 2021/2022      | 2022/2023  | 2021/2022    | 2022/2023  |
| (1)                      | (8)                                      | (9)        | (10)           | (11)       | (12)         | (13)       |
| Wadaslintang             | 29                                       | 29         | 9              | 11         | 38           | 40         |
| Kepil                    | -  | -          | 13             | 12         | 13           | 12         |
| Sapuran                  | 37                                       | 38         | -              | -          | 37           | 38         |
| Kalibawang               | -  | -          | -              | -          | -            | -          |
| Kaliwiro                 | 31                                       | 31         | -              | -          | 31           | 31         |
| Leksono                  | -  | -          | 9              | 8          | 9            | 8          |
| Sukoharjo                | -  | -          | -              | -          | -            | -          |
| Selomerto                | 70                                       | 78         | -              | -          | 70           | 78         |
| Kalikajar                | -  | -          | -              | -          | -            | -          |
| Kertek                   | 36                                       | 40         | -              | -          | 36           | 40         |
| Wonosobo                 | 55                                       | 55         | 66             | 69         | 121          | 124        |
| Watumalang               | 32                                       | 34         | -              | -          | 32           | 34         |
| Mojotengah               | 44                                       | 47         | 64             | 73         | 108          | 120        |
| Garung                   | -  | -          | -              | -          | -            | -          |
| Kejajar                  | -  | -          | 10             | 15         | 10           | 15         |
| <b>Wonosobo</b>          | <b>334</b>                               | <b>352</b> | <b>171</b>     | <b>188</b> | <b>505</b>   | <b>540</b> |

Lanjutan Tabel/*Continued Table* 4.1.7

| Kecamatan<br>Subdistrict | Murid/Pupils  |              |                |              |              |              |
|--------------------------|---------------|--------------|----------------|--------------|--------------|--------------|
|                          | Negeri/Public |              | Swasta/Private |              | Jumlah/Total |              |
|                          | 2021/2022     | 2022/2023    | 2021/2022      | 2022/2023    | 2021/2022    | 2022/2023    |
| (1)                      | (14)          | (15)         | (16)           | (17)         | (18)         | (19)         |
| Wadaslintang             | 503           | 520          | 106            | 151          | 609          | 671          |
| Kepil                    | -             | -            | 160            | 140          | 160          | 140          |
| Sapuran                  | 620           | 683          | -              | -            | 620          | 683          |
| Kalibawang               | -             | -            | -              | -            | -            | -            |
| Kaliwiro                 | 524           | 593          | -              | -            | 524          | 593          |
| Leksono                  | -             | -            | 221            | 274          | 221          | 274          |
| Sukoharjo                | -             | -            | -              | -            | -            | -            |
| Selomerto                | 1 328         | 1 373        | -              | -            | 1 328        | 1 373        |
| Kalikajar                | -             | -            | -              | -            | -            | -            |
| Kertek                   | 665           | 699          | -              | -            | 665          | 699          |
| Wonosobo                 | 1 014         | 1 037        | 1 083          | 1 089        | 2 097        | 2 126        |
| Watumalang               | 435           | 545          | -              | -            | 435          | 545          |
| Mojotengah               | 834           | 852          | 1 275          | 1 206        | 2 109        | 2 058        |
| Garung                   | -             | -            | -              | -            | -            | -            |
| Kejajar                  | -             | -            | 160            | 125          | 160          | 125          |
| <b>Wonosobo</b>          | <b>5 923</b>  | <b>6 302</b> | <b>3 005</b>   | <b>2 985</b> | <b>8 928</b> | <b>9 287</b> |

Catatan/Note: <sup>1</sup> Jumlah guru termasuk kepala sekolah dan guru/*The total of teachers including headmaster and teacher*  
 Sumber/Source: Kementerian Pendidikan, Kebudayaan, Riset, dan Teknologi, Sistem Data Pokok Pendidikan, data semester ganjil/  
 Ministry of Education, Culture, Research, and Technology, Basic Education Data System, odd semester



**Tabel**  
**Table** 4.1.8

**Jumlah Sekolah, Guru, dan Murid Sekolah Menengah Kejuruan (SMK) di Bawah Kementerian Pendidikan, Kebudayaan, Riset, dan Teknologi Menurut Kecamatan di Kabupaten Wonosobo, 2021/2022 dan 2022/2023**  
**Number of Schools, Teachers, and Pupils in Vocational High Schools Under The Ministry of Education, Culture, Research, and Technology by Subdistrict in Wonosobo Regency, 2021/2022 and 2022/2023**

| Kecamatan<br>Subdistrict | Sekolah/Schools |           |                |           |              |           |
|--------------------------|-----------------|-----------|----------------|-----------|--------------|-----------|
|                          | Negeri/Public   |           | Swasta/Private |           | Jumlah/Total |           |
|                          | 2021/2022       | 2022/2023 | 2021/2022      | 2022/2023 | 2021/2022    | 2022/2023 |
| (1)                      | (2)             | (3)       | (4)            | (5)       | (6)          | (7)       |
| Wadaslintang             | 1               | 1         | 2              | 2         | 3            | 3         |
| Kepil                    | 1               | 1         | 2              | 2         | 3            | 3         |
| Sapuran                  | 1               | 1         | -              | -         | 1            | 1         |
| Kalibawang               | 1               | 1         | -              | -         | 1            | 1         |
| Kaliwiro                 | -               | -         | 2              | 2         | 2            | 2         |
| Leksono                  | -               | -         | 2              | 2         | 2            | 2         |
| Sukoharjo                | 1               | 1         | -              | -         | 1            | 1         |
| Selomerto                | -               | -         | 3              | 3         | 3            | 3         |
| Kalikajar                | 1               | 1         | -              | -         | 1            | 1         |
| Kertek                   | -               | -         | 1              | 2         | 1            | 2         |
| Wonosobo                 | 2               | 2         | 4              | 4         | 6            | 6         |
| Watumalang               | -               | -         | 1              | 1         | 1            | 1         |
| Mojotengah               | -               | -         | 3              | 2         | 3            | 2         |
| Garung                   | -               | -         | 1              | 1         | 1            | 1         |
| Kejajar                  | -               | -         | 1              | 1         | 1            | 1         |
| <b>Wonosobo</b>          | <b>8</b>        | <b>8</b>  | <b>22</b>      | <b>22</b> | <b>30</b>    | <b>30</b> |

Lanjutan Tabel/*Continued Table* 4.1.8

| Kecamatan<br>Subdistrict | Guru <sup>1</sup> /Teachers <sup>1</sup> |            |                |            |              |            |
|--------------------------|--|------------|----------------|------------|--------------|------------|
|                          | Negeri/Public                            |            | Swasta/Private |            | Jumlah/Total |            |
|                          | 2021/2022                                | 2022/2023  | 2021/2022      | 2022/2023  | 2021/2022    | 2022/2023  |
| (1)                      | (8)                                      | (9)        | (10)           | (11)       | (12)         | (13)       |
| Wadaslintang             | 51                                       | 65         | 23             | 25         | 74           | 90         |
| Kepil                    | 33                                       | 40         | 27             | 22         | 60           | 62         |
| Sapuran                  | 51                                       | 56         | -              | -          | 51           | 56         |
| Kalibawang               | 27                                       | 29         | -              | -          | 27           | 29         |
| Kaliwiro                 | -  | -          | 19             | 15         | 19           | 15         |
| Leksono                  | -  | -          | 19             | 17         | 19           | 17         |
| Sukoharjo                | 50                                       | 56         | -              | -          | 50           | 56         |
| Selomerto                | -  | -          | 47             | 41         | 47           | 41         |
| Kalikajar                | 19                                       | 22         | -              | -          | 19           | 22         |
| Kertek                   | -  | -          | 28             | 29         | 28           | 29         |
| Wonosobo                 | 178                                      | 199        | 116            | 110        | 294          | 309        |
| Watumalang               | -  | -          | 8              | 8          | 8            | 8          |
| Mojotengah               | -  | -          | 83             | 80         | 83           | 80         |
| Garung                   | -  | -          | 13             | 11         | 13           | 11         |
| Kejajar                  | -  | -          | 25             | 19         | 25           | 19         |
| <b>Wonosobo</b>          | <b>409</b>                               | <b>467</b> | <b>408</b>     | <b>377</b> | <b>817</b>   | <b>844</b> |

Lanjutan Tabel/Continued Table 4.1.8

| Kecamatan<br>Subdistrict | Murid/Pupils  |              |                |              |               |               |
|--------------------------|---------------|--------------|----------------|--------------|---------------|---------------|
|                          | Negeri/Public |              | Swasta/Private |              | Jumlah/Total  |               |
|                          | 2021/2022     | 2022/2023    | 2021/2022      | 2022/2023    | 2021/2022     | 2022/2023     |
| (1)                      | (14)          | (15)         | (16)           | (17)         | (18)          | (19)          |
| Wadaslintang             | 1 508         | 1 142        | 147            | 151          | 1 655         | 1 293         |
| Kepil                    | 541           | 586          | 406            | 443          | 947           | 1 029         |
| Sapuran                  | 907           | 894          | -              | -            | 907           | 894           |
| Kalibawang               | 445           | 497          | -              | -            | 445           | 497           |
| Kaliwiro                 | -             | -            | 157            | 154          | 157           | 154           |
| Leksono                  | -             | -            | 268            | 191          | 268           | 191           |
| Sukoharjo                | 921           | 984          | -              | -            | 921           | 984           |
| Selomerto                | -             | -            | 918            | 836          | 918           | 836           |
| Kalikajar                | 328           | 351          | -              | -            | 328           | 351           |
| Kertek                   | -             | -            | 391            | 745          | 391           | 745           |
| Wonosobo                 | 3 316         | 3 273        | 1 959          | 1 649        | 5 275         | 4 922         |
| Watumalang               | -             | -            | 96             | 106          | 96            | 106           |
| Mojotengah               | -             | -            | 2 149          | 1 856        | 2 149         | 1 856         |
| Garung                   | -             | -            | 171            | 166          | 171           | 166           |
| Kejajar                  | -             | -            | 323            | 360          | 323           | 360           |
| <b>Wonosobo</b>          | <b>7 966</b>  | <b>7 727</b> | <b>6 985</b>   | <b>6 657</b> | <b>14 951</b> | <b>14 384</b> |

Catatan/Note: <sup>1</sup> Guru yang mengajar di 2 sekolah atau lebih dihitung di masing-masing sekolah. Jumlah guru termasuk kepala sekolah dan guru/The teacher who taught in two schools or more counted in every school. The total of teachers including headmaster and teacher

Sumber/Source: Kementerian Pendidikan, Kebudayaan, Riset, dan Teknologi, Sistem Data Pokok Pendidikan, data semester ganjil/ Ministry of Education, Culture, Research, and Technology, Basic Education Data System, odd semester

**Tabel**  
**Table 4.1.9****Jumlah Sekolah, Guru, dan Murid Madrasah Aliyah (MA)  
di Bawah Kementerian Agama Menurut Kecamatan di  
Kabupaten Wonosobo, 2021/2022 dan 2022/2023**  
**Number of Schools, Teachers, and Pupils in Madrasah Aliyah  
(MA) Under The Ministry of Religious Affairs by Subdistrict in  
Wonosobo Regency, 2021/2022 and 2022/2023**

| Kecamatan<br>Subdistrict | Sekolah/Schools |           |                |           |              |           |
|--------------------------|-----------------|-----------|----------------|-----------|--------------|-----------|
|                          | Negeri/Public   |           | Swasta/Private |           | Jumlah/Total |           |
|                          | 2021/2022       | 2022/2023 | 2021/2022      | 2022/2023 | 2021/2022    | 2022/2023 |
| (1)                      | (2)             | (3)       | (4)            | (5)       | (6)          | (7)       |
| Wadaslintang             | -               | -         | 1              | 1         | 1            | 1         |
| Kepil                    | -               | -         | 3              | 3         | 3            | 3         |
| Sapuran                  | -               | -         | 1              | 1         | 1            | 1         |
| Kalibawang               | -               | -         | -              | -         | -            | -         |
| Kaliwiro                 | -               | -         | 1              | 1         | 1            | 1         |
| Leksono                  | -               | -         | 1              | 1         | 1            | 1         |
| Sukoharjo                | -               | -         | -              | -         | -            | -         |
| Selomerto                | -               | -         | 3              | 3         | 3            | 3         |
| Kalikajar                | -               | -         | 1              | 1         | 1            | 1         |
| Kertek                   | -               | -         | 2              | 2         | 2            | 2         |
| Wonosobo                 | 1               | 1         | 1              | 2         | 2            | 3         |
| Watumalang               | -               | -         | 1              | 1         | 1            | 1         |
| Mojotengah               | 1               | 1         | 1              | 1         | 2            | 2         |
| Garung                   | -               | -         | 1              | 1         | 1            | 1         |
| Kejajar                  | -               | -         | -              | -         | -            | -         |
| <b>Wonosobo</b>          | <b>2</b>        | <b>2</b>  | <b>17</b>      | <b>18</b> | <b>19</b>    | <b>20</b> |

Lanjutan Tabel/Continued Table 4.1.9

| Kecamatan<br>Subdistrict | Guru/Teachers |            |                |            |              |            |
|--------------------------|---------------|------------|----------------|------------|--------------|------------|
|                          | Negeri/Public |            | Swasta/Private |            | Jumlah/Total |            |
|                          | 2021/2022     | 2022/2023  | 2021/2022      | 2022/2023  | 2021/2022    | 2022/2023  |
| (1)                      | (8)           | (9)        | (10)           | (11)       | (12)         | (13)       |
| Wadaslintang             | -             | -          | 9              | 10         | 9            | 10         |
| Kepil                    | -             | -          | 16             | 27         | 16           | 27         |
| Sapuran                  | -             | -          | 16             | 23         | 16           | 23         |
| Kalibawang               | -             | -          | -              | -          | -            | -          |
| Kaliwiro                 | -             | -          | -              | 6          | -            | 6          |
| Leksono                  | -             | -          | 8              | 7          | 8            | 7          |
| Sukoharjo                | -             | -          | -              | -          | -            | -          |
| Selomerto                | -             | -          | 44             | 45         | 44           | 45         |
| Kalikajar                | -             | -          | 6              | 16         | 6            | 16         |
| Kertek                   | -             | -          | 26             | 24         | 26           | 24         |
| Wonosobo                 | 71            | 87         | -              | 18         | 71           | 105        |
| Watumalang               | -             | -          | 10             | 11         | 10           | 11         |
| Mojotengah               | 76            | 57         | 15             | 15         | 91           | 72         |
| Garung                   | -             | -          | 10             | 20         | 10           | 20         |
| Kejajar                  | -             | -          | -              | -          | -            | -          |
| <b>Wonosobo</b>          | <b>147</b>    | <b>144</b> | <b>160</b>     | <b>222</b> | <b>307</b>   | <b>366</b> |

Lanjutan Tabel/*Continued Table 4.1.9*

| Kecamatan<br>Subdistrict | Murid/Pupils  |              |                |              |              |              |
|--------------------------|---------------|--------------|----------------|--------------|--------------|--------------|
|                          | Negeri/Public |              | Swasta/Private |              | Jumlah/Total |              |
|                          | 2021/2022     | 2022/2023    | 2021/2022      | 2022/2023    | 2021/2022    | 2022/2023    |
| (1)                      | (14)          | (15)         | (16)           | (17)         | (18)         | (19)         |
| Wadaslintang             | -             | -            | 113            | 155          | 113          | 155          |
| Kepil                    | -             | -            | 169            | 184          | 169          | 184          |
| Sapuran                  | -             | -            | 277            | 299          | 277          | 299          |
| Kalibawang               | -             | -            | -              | -            | -            | -            |
| Kaliwiro                 | -             | -            | 15             | 25           | 15           | 25           |
| Leksono                  | -             | -            | 49             | 41           | 49           | 41           |
| Sukoharjo                | -             | -            | -              | -            | -            | -            |
| Selomerto                | -             | -            | 397            | 357          | 397          | 357          |
| Kalikajar                | -             | -            | 252            | 290          | 252          | 290          |
| Kertek                   | -             | -            | 199            | 207          | 199          | 207          |
| Wonosobo                 | 1 159         | 1 216        | 31             | 87           | 1 190        | 1 303        |
| Watumalang               | -             | -            | 130            | 141          | 130          | 141          |
| Mojotengah               | 1 319         | 1 253        | 55             | 100          | 1 374        | 1 353        |
| Garung                   | -             | -            | 36             | 54           | 36           | 54           |
| Kejajar                  | -             | -            | -              | -            | -            | -            |
| <b>Wonosobo</b>          | <b>2 478</b>  | <b>2 469</b> | <b>1 723</b>   | <b>1 940</b> | <b>4 201</b> | <b>4 409</b> |

Sumber/*Source*: Kementerian Agama, EMIS, Data Semester Ganjil/*Ministry of Religious Affairs, EMIS, Odd Semester Data*

**Tabel**  
**Table** 4.1.10

**Jumlah Desa<sup>1</sup>/Kelurahan yang Memiliki Fasilitas Sekolah Menurut Kecamatan dan Tingkat Pendidikan di Kabupaten Wonosobo, 2019–2021**  
**Number of Villages<sup>1</sup>/Kelurahan Having Educational Facilities by Subdistrict and Educational Level in Wonosobo Regency, 2019–2021**

| Kecamatan<br>Subdistrict | SD<br>Primary School |            |            |
|--------------------------|----------------------|------------|------------|
|                          | 2019                 | 2020       | 2021       |
| (1)                      | (2)                  | (3)        | (4)        |
| Wadaslintang             | 17                   | 17         | 17         |
| Kepil                    | 21                   | 21         | 21         |
| Sapuran                  | 17                   | 17         | 17         |
| Kalibawang               | 8                    | 8          | 8          |
| Kaliwiro                 | 21                   | 21         | 21         |
| Leksono                  | 13                   | 14         | 14         |
| Sukoharjo                | 17                   | 17         | 17         |
| Selomerto                | 24                   | 24         | 24         |
| Kalikajar                | 19                   | 19         | 19         |
| Kertek                   | 21                   | 21         | 21         |
| Wonosobo                 | 20                   | 20         | 20         |
| Watumalang               | 16                   | 16         | 16         |
| Mojotengah               | 19                   | 19         | 19         |
| Garung                   | 15                   | 15         | 15         |
| Kejajar                  | 16                   | 16         | 16         |
| <b>Wonosobo</b>          | <b>264</b>           | <b>265</b> | <b>265</b> |

Lanjutan Tabel/*Continued Table* 4.1.10

| Kecamatan<br><i>Subdistrict</i> | SMP<br><i>Junior High School</i> |            |            |
|---------------------------------|----------------------------------|------------|------------|
|                                 | 2019                             | 2020       | 2021       |
| (1)                             | (5)                              | (6)        | (7)        |
| Wadaslintang                    | 13                               | 13         | 12         |
| Kepil                           | 12                               | 12         | 12         |
| Sapuran                         | 9                                | 9          | 9          |
| Kalibawang                      | 6                                | 6          | 6          |
| Kaliwiro                        | 9                                | 11         | 11         |
| Leksono                         | 7                                | 7          | 7          |
| Sukoharjo                       | 6                                | 6          | 6          |
| Selomerto                       | 9                                | 9          | 9          |
| Kalikajar                       | 7                                | 7          | 7          |
| Kertek                          | 7                                | 8          | 8          |
| Wonosobo                        | 11                               | 10         | 11         |
| Watumalang                      | 8                                | 9          | 9          |
| Mojotengah                      | 7                                | 7          | 7          |
| Garung                          | 7                                | 6          | 6          |
| Kejajar                         | 6                                | 6          | 7          |
| <b>Wonosobo</b>                 | <b>124</b>                       | <b>126</b> | <b>127</b> |



Lanjutan Tabel/*Continued Table* 4.1.10

| Kecamatan<br>Subdistrict | SMA<br>Senior High School |           |           |
|--------------------------|---------------------------|-----------|-----------|
|                          | 2019                      | 2020      | 2021      |
| (1)                      | (8)                       | (9)       | (10)      |
| Wadaslintang             | 2                         | 3         | 3         |
| Kepil                    | 2                         | 3         | 4         |
| Sapuran                  | 2                         | 2         | 2         |
| Kalibawang               | –                         | –         | –         |
| Kaliwiro                 | 2                         | 2         | 2         |
| Leksono                  | 2                         | 1         | 2         |
| Sukoharjo                | –                         | –         | –         |
| Selomerto                | 4                         | 4         | 4         |
| Kalikajar                | 1                         | 1         | 1         |
| Kertek                   | 3                         | 4         | 4         |
| Wonosobo                 | 4                         | 5         | 5         |
| Watumalang               | 2                         | 2         | 2         |
| Mojotengah               | 4                         | 4         | 4         |
| Garung                   | –                         | –         | –         |
| Kejajar                  | 1                         | 1         | 1         |
| <b>Wonosobo</b>          | <b>29</b>                 | <b>32</b> | <b>34</b> |

Lanjutan Tabel/*Continued Table* 4.1.10

| Kecamatan<br><i>Subdistrict</i> | SMK<br><i>Vocational School</i> |           |           |
|---------------------------------|---------------------------------|-----------|-----------|
|                                 | 2019                            | 2020      | 2021      |
| (1)                             | (11)                            | (12)      | (13)      |
| Wadaslintang                    | 3                               | 3         | 3         |
| Kepil                           | 3                               | 3         | 3         |
| Sapuran                         | 1                               | 1         | 1         |
| Kalibawang                      | 1                               | 1         | 1         |
| Kaliwiro                        | 2                               | 2         | 2         |
| Leksono                         | 2                               | 2         | 2         |
| Sukoharjo                       | 3                               | 3         | 3         |
| Selomerto                       | 2                               | 2         | 2         |
| Kalikajar                       | 1                               | 1         | 1         |
| Kertek                          | 1                               | 1         | 2         |
| Wonosobo                        | 5                               | 5         | 5         |
| Watumalang                      | 1                               | 1         | 1         |
| Mojotengah                      | 3                               | 3         | 2         |
| Garung                          | 1                               | 1         | 1         |
| Kejajar                         | 1                               | 1         | 1         |
| <b>Wonosobo</b>                 | <b>30</b>                       | <b>30</b> | <b>30</b> |

Lanjutan Tabel/Continued Table 4.1.10

| Kecamatan<br>Subdistrict | Perguruan Tinggi<br>University |          |          |
|--------------------------|--------------------------------|----------|----------|
|                          | 2019                           | 2020     | 2021     |
| (1)                      | (14)                           | (15)     | (16)     |
| Wadaslintang             | –                              | –        | –        |
| Kepil                    | –                              | –        | –        |
| Sapuran                  | –                              | –        | –        |
| Kalibawang               | –                              | –        | –        |
| Kaliwiro                 | –                              | –        | –        |
| Leksono                  | –                              | –        | –        |
| Sukoharjo                | –                              | –        | –        |
| Selomerto                | –                              | –        | –        |
| Kalikajar                | –                              | –        | 1        |
| Kertek                   | –                              | –        | –        |
| Wonosobo                 | –                              | –        | –        |
| Watumalang               | –                              | –        | –        |
| Mojotengah               | 1                              | 2        | 2        |
| Garung                   | –                              | –        | –        |
| Kejajar                  | –                              | –        | –        |
| <b>Wonosobo</b>          | <b>1</b>                       | <b>2</b> | <b>3</b> |

Catatan/Note: <sup>1</sup> Desa pada tabel ini termasuk Unit Permukiman Transmigrasi (UPT) yang masih dibina oleh kementerian terkait dan nagari di Provinsi Sumatera Barat/Villages in this table include Transmigration Settlement Unit which is still fostered by the relevant ministries and the nagari in the Province of Sumatera Barat

Sumber/Source: BPS, Pendataan Potensi Desa (Podes)/ BPS-Statistics Indonesia, Village Potential Data Collection

**Tabel**  
**Table** 4.1.11

**Banyaknya Murid Baru, Lulus, Mengulang, dan Putus Sekolah di Taman Kanak-Kanak (TK) Negeri Menurut Kecamatan di Kabupaten Wonosobo, 2021/2022**  
*Number of New, Graduated, Repeating, and Dropout Students in the State Kindergarten (TK) by Subdistrict in Wonosobo Regency, 2021/2022*

| Kecamatan<br>Subdistrict | Baru<br>New | Lulus<br>Graduated | Mengulang<br>Repeated | Putus Sekolah<br>Drop Out |
|--------------------------|-------------|--------------------|-----------------------|---------------------------|
| (1)                      | (2)         | (3)                | (4)                   | (5)                       |
| Wadaslintang             | -           | -                  | -                     | -                         |
| Kepil                    | -           | -                  | -                     | -                         |
| Sapuran                  | 58          | ...                | -                     | -                         |
| Kalibawang               | -           | -                  | -                     | -                         |
| Kaliwiro                 | -           | -                  | -                     | -                         |
| Leksono                  | -           | -                  | -                     | -                         |
| Sukoharjo                | -           | -                  | -                     | -                         |
| Selomerto                | 31          | ...                | -                     | -                         |
| Kalikajar                | -           | -                  | -                     | -                         |
| Kertek                   | -           | -                  | -                     | -                         |
| Wonosobo                 | 32          | ...                | -                     | -                         |
| Watumalang               | -           | -                  | -                     | -                         |
| Mojotengah               | -           | -                  | -                     | -                         |
| Garung                   | -           | -                  | -                     | -                         |
| Kejajar                  | -           | -                  | -                     | -                         |
| <b>Wonosobo</b>          | <b>121</b>  | <b>...</b>         | <b>-</b>              | <b>-</b>                  |

Sumber/Source: Dinas Pendidikan, Pemuda dan Olahraga Kabupaten Wonosobo/ *Education, Youth and Sports Service of Wonosobo Regency*

**Tabel 4.1.12** Banyaknya Murid Baru, Lulus, Mengulang, dan Putus Sekolah di Taman Kanak-Kanak (TK) Swasta Menurut Kecamatan di Kabupaten Wonosobo, 2021/2022  
**Number of New, Graduated, Repeating, and Dropout Students in Private Kindergarten (TK) by Subdistrict in Wonosobo Regency, 2021/2022**

| Kecamatan<br>Subdistrict | Baru<br>New  | Lulus<br>Graduated | Mengulang<br>Repeated | Putus Sekolah<br>Drop Out |
|--------------------------|--------------|--------------------|-----------------------|---------------------------|
| (1)                      | (2)          | (3)                | (4)                   | (5)                       |
| Wadaslintang             | 120          | ...                | -                     | -                         |
| Kepil                    | 335          | ...                | -                     | -                         |
| Sapuran                  | 348          | ...                | -                     | -                         |
| Kalibawang               | 104          | ...                | -                     | -                         |
| Kaliwiro                 | 167          | ...                | -                     | -                         |
| Leksono                  | 345          | ...                | -                     | -                         |
| Sukoharjo                | 157          | ...                | -                     | -                         |
| Selomerto                | 447          | ...                | -                     | -                         |
| Kalikajar                | 586          | ...                | -                     | -                         |
| Kertek                   | 830          | ...                | -                     | -                         |
| Wonosobo                 | 1 054        | ...                | -                     | -                         |
| Watumalang               | 453          | ...                | -                     | -                         |
| Mojotengah               | 499          | ...                | -                     | -                         |
| Garung                   | 399          | ...                | -                     | -                         |
| Kejajar                  | 476          | ...                | -                     | -                         |
| <b>Wonosobo</b>          | <b>6 320</b> | <b>...</b>         | <b>-</b>              | <b>-</b>                  |

Sumber/Source: Dinas Pendidikan, Pemuda dan Olahraga Kabupaten Wonosobo/ *Education, Youth and Sports Service of Wonosobo Regency*

**Tabel**  
**Table** 4.1.13

**Banyaknya Murid Baru, Lulus, Mengulang, dan Putus Sekolah di Raudhatul Athfal (RA) Menurut Kecamatan di Kabupaten Wonosobo, 2021/2022**  
**Number of New, Graduated, Repeating, and Dropout Students in Raudhatul Athfal (RA) by Subdistrict in Wonosobo Regency, 2021/2022**

| Kecamatan<br>Subdistrict | Baru<br>New  | Lulus<br>Graduated | Mengulang<br>Repeated | Putus Sekolah<br>Drop Out |
|--------------------------|--------------|--------------------|-----------------------|---------------------------|
| (1)                      | (2)          | (3)                | (4)                   | (5)                       |
| Wadaslintang             | 336          | ...                | ...                   | -                         |
| Kepil                    | 250          | ...                | ...                   | -                         |
| Sapuran                  | 180          | ...                | ...                   | -                         |
| Kalibawang               | 39           | ...                | ...                   | -                         |
| Kaliwiro                 | 158          | ...                | ...                   | -                         |
| Leksono                  | 108          | ...                | ...                   | -                         |
| Sukoharjo                | 64           | ...                | ...                   | -                         |
| Selomerto                | 207          | ...                | ...                   | -                         |
| Kalikajar                | 144          | ...                | ...                   | -                         |
| Kertek                   | 451          | ...                | ...                   | -                         |
| Wonosobo                 | 399          | ...                | ...                   | -                         |
| Watumalang               | 74           | ...                | ...                   | -                         |
| Mojotengah               | 299          | ...                | ...                   | -                         |
| Garung                   | 405          | ...                | ...                   | -                         |
| Kejajar                  | 213          | ...                | ...                   | -                         |
| <b>Wonosobo</b>          | <b>3 327</b> | <b>...</b>         | <b>...</b>            | <b>-</b>                  |

Sumber/Source: Kementerian Agama Kabupaten Wonosobo/ Ministry of Religious Affairs of Wonosobo Regency

**Tabel 4.1.14** Banyaknya Murid Baru, Lulus, Mengulang, dan Putus Sekolah di Sekolah Dasar (SD) Negeri Menurut Kecamatan di Kabupaten Wonosobo, 2021/2022  
**Number of New, Graduated, Repeating, and Dropout Students in State Elementary School (SD) by Subdistrict in Wonosobo Regency, 2021/2022**

| Kecamatan<br>Subdistrict | Baru<br>New   | Lulus<br>Graduated | Mengulang<br>Repeated | Putus Sekolah<br>Drop Out |
|--------------------------|---------------|--------------------|-----------------------|---------------------------|
| (1)                      | (2)           | (3)                | (4)                   | (5)                       |
| Wadaslintang             | 647           | 720                | -                     | 2                         |
| Kepil                    | 725           | 777                | -                     | 1                         |
| Sapuran                  | 808           | 837                | -                     | 3                         |
| Kalibawang               | 298           | 349                | -                     | -                         |
| Kaliwiro                 | 538           | 637                | -                     | -                         |
| Leksono                  | 508           | 567                | -                     | -                         |
| Sukoharjo                | 469           | 521                | -                     | -                         |
| Selomerto                | 605           | 668                | -                     | -                         |
| Kalikajar                | 934           | 911                | -                     | -                         |
| Kertek                   | 1 232         | 1 189              | -                     | 3                         |
| Wonosobo                 | 1 063         | 1 187              | -                     | 2                         |
| Watumalang               | 688           | 738                | -                     | -                         |
| Mojotengah               | 690           | 674                | -                     | -                         |
| Garung                   | 651           | 721                | -                     | 1                         |
| Kejajar                  | 523           | 522                | -                     | 1                         |
| <b>Wonosobo</b>          | <b>10 379</b> | <b>11 018</b>      | <b>-</b>              | <b>13</b>                 |

Sumber/Source: Dinas Pendidikan, Pemuda dan Olahraga Kabupaten Wonosobo/ *Education, Youth and Sports Service of Wonosobo Regency*

**Tabel**  
**Table** 4.1.15

**Banyaknya Murid Baru, Lulus, Mengulang, dan Putus Sekolah di Sekolah Dasar (SD) Swasta Menurut Kecamatan di Kabupaten Wonosobo, 2021/2022**  
**Number of New, Graduated, Repeating, and Dropout Students in Private Elementary School (SD) by Subdistrict in Wonosobo Regency, 2021/2022**

| Kecamatan<br>Subdistrict | Baru<br>New | Lulus<br>Graduated | Mengulang<br>Repeated | Putus Sekolah<br>Drop Out |
|--------------------------|-------------|--------------------|-----------------------|---------------------------|
| (1)                      | (2)         | (3)                | (4)                   | (5)                       |
| Wadaslintang             | -           | -                  | -                     | -                         |
| Kepil                    | -           | -                  | -                     | -                         |
| Sapuran                  | -           | -                  | -                     | -                         |
| Kalibawang               | -           | -                  | -                     | -                         |
| Kaliwiro                 | -           | -                  | -                     | -                         |
| Leksono                  | -           | -                  | -                     | -                         |
| Sukoharjo                | -           | -                  | -                     | -                         |
| Selomerto                | 15          | 18                 | -                     | -                         |
| Kalikajar                | -           | -                  | -                     | -                         |
| Kertek                   | -           | -                  | -                     | -                         |
| Wonosobo                 | 340         | 458                | -                     | -                         |
| Watumalang               | 18          | 44                 | -                     | -                         |
| Mojotengah               | 75          | 127                | -                     | -                         |
| Garung                   | 24          | -                  | -                     | -                         |
| Kejajar                  | 58          | 79                 | 2                     | -                         |
| <b>Wonosobo</b>          | <b>530</b>  | <b>726</b>         | <b>2</b>              | <b>-</b>                  |

Sumber/Source: Dinas Pendidikan, Pemuda dan Olahraga Kabupaten Wonosobo/ Education, Youth and Sports Service of Wonosobo Regency



**Tabel  
Table** 4.1.16

**Banyaknya Murid Baru, Lulus, Mengulang, dan Putus Sekolah di Madrasah Ibtidaiyah (MI) Negeri Menurut Kecamatan di Kabupaten Wonosobo, 2021/2022**  
**Number of New, Graduated, Repeating, and Dropout Students in State Madrasah Ibtidaiyah (MI) by Subdistrict in Wonosobo Regency, 2021/2022**

| Kecamatan<br>Subdistrict | Baru<br>New | Lulus<br>Graduated | Mengulang<br>Repeated | Putus Sekolah<br>Drop Out |
|--------------------------|-------------|--------------------|-----------------------|---------------------------|
| (1)                      | (2)         | (3)                | (4)                   | (5)                       |
| Wadaslintang             | -           | -                  | -                     | -                         |
| Kepil                    | -           | -                  | -                     | -                         |
| Sapuran                  | -           | -                  | -                     | -                         |
| Kalibawang               | 53          | 28                 | -                     | -                         |
| Kaliwiro                 | -           | -                  | -                     | -                         |
| Leksono                  | -           | -                  | -                     | -                         |
| Sukoharjo                | -           | -                  | -                     | -                         |
| Selomerto                | -           | -                  | -                     | -                         |
| Kalikajar                | -           | -                  | -                     | -                         |
| Kertek                   | -           | -                  | -                     | -                         |
| Wonosobo                 | -           | -                  | -                     | -                         |
| Watumalang               | -           | -                  | -                     | -                         |
| Mojotengah               | -           | -                  | -                     | -                         |
| Garung                   | -           | -                  | -                     | -                         |
| Kejajar                  | -           | -                  | -                     | -                         |
| <b>Wonosobo</b>          | <b>53</b>   | <b>28</b>          | <b>-</b>              | <b>-</b>                  |

Sumber/Source: Kementerian Agama Kabupaten Wonosobo/ Ministry of Religious Affairs of Wonosobo Regency

**Tabel**  
**Table** 4.1.17

**Banyaknya Murid Baru, Lulus, Mengulang, dan Putus Sekolah di Madrasah Ibtidaiyah (MI) Swasta Menurut Kecamatan di Kabupaten Wonosobo, 2021/2022**  
*Number of New, Graduated, Repeating, and Dropout Students in Private Madrasah Ibtidaiyah (MI) by Subdistrict in Wonosobo Regency, 2021/2022*

| Kecamatan<br>Subdistrict | Baru<br>New  | Lulus<br>Graduated | Mengulang<br>Repeated | Putus Sekolah<br>Drop Out |
|--------------------------|--------------|--------------------|-----------------------|---------------------------|
| (1)                      | (2)          | (3)                | (4)                   | (5)                       |
| Wadaslintang             | 231          | 251                | -                     | -                         |
| Kepil                    | 261          | 254                | -                     | 1                         |
| Sapuran                  | 191          | 157                | -                     | -                         |
| Kalibawang               | 89           | 76                 | -                     | -                         |
| Kaliwiro                 | 158          | 175                | -                     | 2                         |
| Leksono                  | 191          | 106                | -                     | -                         |
| Sukoharjo                | 65           | 39                 | -                     | -                         |
| Selomerto                | 188          | 170                | -                     | -                         |
| Kalikajar                | 132          | 103                | -                     | 4                         |
| Kertek                   | 472          | 394                | -                     | 1                         |
| Wonosobo                 | 186          | 132                | -                     | -                         |
| Watumalang               | 98           | 54                 | -                     | -                         |
| Mojotengah               | 426          | 327                | -                     | -                         |
| Garung                   | 228          | 248                | -                     | 1                         |
| Kejajar                  | 173          | 199                | -                     | -                         |
| <b>Wonosobo</b>          | <b>3 089</b> | <b>2 685</b>       | <b>-</b>              | <b>9</b>                  |

Sumber/Source: Kementerian Agama Kabupaten Wonosobo/ Ministry of Religious Affairs of Wonosobo Regency

**Tabel  
Table** 4.1.18

**Banyaknya Murid Baru, Lulus, Mengulang, dan Putus Sekolah di Sekolah Lanjutan Tingkat Pertama (SLTP) Negeri Menurut Kecamatan di Kabupaten Wonosobo, 2021/2022**  
*Number of New, Graduated, Repeating, and Dropout Students in State Junior High School (SLTP) by Subdistrict in Wonosobo Regency, 2021/2022*

| Kecamatan<br>Subdistrict | Baru<br>New  | Lulus<br>Graduated | Mengulang<br>Repeated | Putus Sekolah<br>Drop Out |
|--------------------------|--------------|--------------------|-----------------------|---------------------------|
| (1)                      | (2)          | (3)                | (4)                   | (5)                       |
| Wadaslintang             | 530          | 546                | 2                     | 1                         |
| Kepil                    | 539          | 545                | 15                    | -                         |
| Sapuran                  | 482          | 400                | 2                     | -                         |
| Kalibawang               | 206          | 255                | -                     | 6                         |
| Kaliwiro                 | 550          | 552                | -                     | 2                         |
| Leksono                  | 387          | 393                | -                     | -                         |
| Sukoharjo                | 387          | 342                | -                     | -                         |
| Selomerto                | 472          | 467                | 4                     | -                         |
| Kalikajar                | 662          | 647                | 2                     | 1                         |
| Kertek                   | 788          | 728                | -                     | -                         |
| Wonosobo                 | 754          | 738                | -                     | -                         |
| Watumalang               | 464          | 470                | -                     | 1                         |
| Mojotengah               | 493          | 471                | 4                     | -                         |
| Garung                   | 495          | 458                | -                     | -                         |
| Kejajar                  | 193          | 178                | -                     | -                         |
| <b>Wonosobo</b>          | <b>7 402</b> | <b>7 190</b>       | <b>29</b>             | <b>11</b>                 |

Sumber/Source: Dinas Pendidikan, Pemuda dan Olahraga Kabupaten Wonosobo/ *Education, Youth and Sports Service of Wonosobo Regency*

**Tabel  
Table** 4.1.19

**Banyaknya Murid Baru, Lulus, Mengulang, dan Putus Sekolah di Sekolah Lanjutan Tingkat Pertama (SLTP) Swasta Menurut Kecamatan di Kabupaten Wonosobo, 2021/2022**  
***Number of New, Graduated, Repeating, and Dropout Students in Private Junior High School (SLTP) by Subdistrict in Wonosobo Regency, 2021/2022***

| Kecamatan<br>Subdistrict | Baru<br>New  | Lulus<br>Graduated | Mengulang<br>Repeated | Putus Sekolah<br>Drop Out |
|--------------------------|--------------|--------------------|-----------------------|---------------------------|
| (1)                      | (2)          | (3)                | (4)                   | (5)                       |
| Wadaslintang             | 19           | 126                | 1                     | -                         |
| Kepil                    | 41           | 75                 | -                     | -                         |
| Sapuran                  | 81           | 98                 | -                     | -                         |
| Kalibawang               | 102          | 99                 | 5                     | 7                         |
| Kaliwiro                 | 151          | 38                 | -                     | -                         |
| Leksono                  | 117          | 61                 | -                     | -                         |
| Sukoharjo                | -            | -                  | -                     | -                         |
| Selomerto                | 190          | 200                | -                     | -                         |
| Kalikajar                | 51           | 12                 | -                     | -                         |
| Kertek                   | 164          | 47                 | -                     | -                         |
| Wonosobo                 | 507          | 569                | 4                     | -                         |
| Watumalang               | 21           | 44                 | -                     | -                         |
| Mojotengah               | 880          | 693                | 23                    | -                         |
| Garung                   | 333          | 262                | -                     | -                         |
| Kejajar                  | 139          | 92                 | -                     | -                         |
| <b>Wonosobo</b>          | <b>2 796</b> | <b>2 416</b>       | <b>33</b>             | <b>7</b>                  |

Sumber/Source: Dinas Pendidikan, Pemuda dan Olahraga Kabupaten Wonosobo/ *Education, Youth and Sports Service of Wonosobo Regency*

**Tabel**  
**Table** 4.1.20

**Banyaknya Murid Baru, Lulus, Mengulang, dan Putus Sekolah di Madrasah Tsanawiyah (MTs) Negeri Menurut Kecamatan di Kabupaten Wonosobo, 2021/2022**  
**Number of New, Graduated, Repeating, and Dropout Students in State Madrasah Tsanawiyah (MTs) by Subdistrict in Wonosobo Regency, 2021/2022**

| Kecamatan<br>Subdistrict | Baru<br>New | Lulus<br>Graduated | Mengulang<br>Repeated | Putus Sekolah<br>Drop Out |
|--------------------------|-------------|--------------------|-----------------------|---------------------------|
| (1)                      | (2)         | (3)                | (4)                   | (5)                       |
| Wadaslintang             | -           | -                  | -                     | -                         |
| Kepil                    | -           | -                  | -                     | -                         |
| Sapuran                  | -           | -                  | -                     | -                         |
| Kalibawang               | -           | -                  | -                     | -                         |
| Kaliwiro                 | -           | -                  | -                     | -                         |
| Leksono                  | -           | -                  | -                     | -                         |
| Sukoharjo                | -           | -                  | -                     | -                         |
| Selomerto                | 322         | 292                | -                     | -                         |
| Kalikajar                | -           | -                  | -                     | -                         |
| Kertek                   | -           | -                  | -                     | -                         |
| Wonosobo                 | -           | -                  | -                     | -                         |
| Watumalang               | -           | -                  | -                     | -                         |
| Mojotengah               | 288         | 271                | -                     | 22                        |
| Garung                   | -           | -                  | -                     | -                         |
| Kejajar                  | -           | -                  | -                     | -                         |
| <b>Wonosobo</b>          | <b>610</b>  | <b>563</b>         | <b>-</b>              | <b>22</b>                 |

Sumber/Source: Kementerian Agama Kabupaten Wonosobo/ Ministry of Religious Affairs of Wonosobo Regency

**Tabel**  
**Table** 4.1.21

**Banyaknya Murid Baru, Lulus, Mengulang, dan Putus Sekolah di Madrasah Tsanawiyah (MTs) Swasta Menurut Kecamatan di Kabupaten Wonosobo, 2021/2022**  
**Number of New, Graduated, Repeating, and Dropout Students in Private Madrasah Tsanawiyah (MTs) by Subdistrict in Wonosobo Regency, 2021/2022**

| Kecamatan<br>Subdistrict | Baru<br>New  | Lulus<br>Graduated | Mengulang<br>Repeated | Putus Sekolah<br>Drop Out |
|--------------------------|--------------|--------------------|-----------------------|---------------------------|
| (1)                      | (2)          | (3)                | (4)                   | (5)                       |
| Wadaslintang             | 206          | 243                | -                     | -                         |
| Kepil                    | 308          | 265                | -                     | 12                        |
| Sapuran                  | 442          | 290                | -                     | 8                         |
| Kalibawang               | -            | -                  | -                     | -                         |
| Kaliwiro                 | 92           | 71                 | -                     | -                         |
| Leksono                  | 73           | 50                 | -                     | 4                         |
| Sukoharjo                | 60           | 93                 | -                     | 3                         |
| Selomerto                | 190          | 236                | -                     | 3                         |
| Kalikajar                | 254          | 215                | -                     | -                         |
| Kertek                   | 224          | 251                | -                     | 1                         |
| Wonosobo                 | 213          | 72                 | -                     | 4                         |
| Watumalang               | 253          | 202                | -                     | 4                         |
| Mojotengah               | 116          | 120                | -                     | 4                         |
| Garung                   | 99           | 114                | -                     | 2                         |
| Kejajar                  | 164          | 145                | -                     | 4                         |
| <b>Wonosobo</b>          | <b>2 694</b> | <b>2 367</b>       | <b>-</b>              | <b>49</b>                 |

Sumber/Source: Kementerian Agama Kabupaten Wonosobo/ Ministry of Religious Affairs of Wonosobo Regency

**Tabel 4.1.22** Banyaknya Murid Baru, Lulus, Mengulang, dan Putus Sekolah di Sekolah Menengah Atas (SMA) Negeri Menurut Kecamatan di Kabupaten Wonosobo, 2021/2022  
**Number of New, Graduated, Repeating, and Dropout Students in State High School (SMA) by Subdistrict in Wonosobo Regency, 2021/2022**

| Kecamatan<br>Subdistrict | Baru<br>New  | Lulus<br>Graduated | Mengulang<br>Repeated | Putus Sekolah<br>Drop Out |
|--------------------------|--------------|--------------------|-----------------------|---------------------------|
| (1)                      | (2)          | (3)                | (4)                   | (5)                       |
| Wadaslintang             | 179          | ...                | -                     | -                         |
| Kepil                    | -            | ...                | -                     | -                         |
| Sapuran                  | 260          | ...                | -                     | -                         |
| Kalibawang               | -            | ...                | -                     | -                         |
| Kaliwiro                 | 227          | ...                | -                     | -                         |
| Leksono                  | -            | ...                | -                     | -                         |
| Sukoharjo                | -            | ...                | -                     | -                         |
| Selomerto                | 498          | ...                | -                     | -                         |
| Kalikajar                | -            | ...                | -                     | -                         |
| Kertek                   | 249          | ...                | -                     | -                         |
| Wonosobo                 | 353          | ...                | -                     | -                         |
| Watumalang               | 252          | ...                | -                     | -                         |
| Mojotengah               | 288          | ...                | -                     | -                         |
| Garung                   | -            | ...                | -                     | -                         |
| Kejajar                  | -            | ...                | -                     | -                         |
| <b>Wonosobo</b>          | <b>2 306</b> | <b>...</b>         | <b>-</b>              | <b>-</b>                  |

Sumber/Source: Dinas Pendidikan, Pemuda dan Olahraga Kabupaten Wonosobo/ *Education, Youth and Sports Service of Wonosobo Regency*

**Tabel**  
**Table** 4.1.23

**Banyaknya Murid Baru, Lulus, Mengulang, dan Putus Sekolah di Sekolah Menengah Atas (SMA) Swasta Menurut Kecamatan di Kabupaten Wonosobo, 2021/2022**  
**Number of New, Graduated, Repeating, and Dropout Students in Private High School (SMA) by Subdistrict in Wonosobo Regency, 2021/2022**

| Kecamatan<br>Subdistrict | Baru<br>New  | Lulus<br>Graduated | Mengulang<br>Repeated | Putus Sekolah<br>Drop Out |
|--------------------------|--------------|--------------------|-----------------------|---------------------------|
| (1)                      | (2)          | (3)                | (4)                   | (5)                       |
| Wadaslintang             | 68           | ...                | -                     | -                         |
| Kepil                    | 51           | ...                | -                     | -                         |
| Sapuran                  | -            | ...                | -                     | -                         |
| Kalibawang               | -            | ...                | -                     | -                         |
| Kaliwiro                 | -            | ...                | -                     | -                         |
| Leksono                  | 140          | ...                | -                     | -                         |
| Sukoharjo                | -            | ...                | -                     | -                         |
| Selomerto                | -            | ...                | -                     | -                         |
| Kalikajar                | -            | ...                | -                     | -                         |
| Kertek                   | -            | ...                | -                     | -                         |
| Wonosobo                 | 407          | ...                | -                     | -                         |
| Watumalang               | -            | ...                | -                     | -                         |
| Mojotengah               | 422          | ...                | -                     | -                         |
| Garung                   | -            | ...                | -                     | -                         |
| Kejajar                  | 30           | ...                | -                     | -                         |
| <b>Wonosobo</b>          | <b>1 118</b> | <b>...</b>         | <b>-</b>              | <b>-</b>                  |

Sumber/Source: Dinas Pendidikan, Pemuda dan Olahraga Kabupaten Wonosobo/ *Education, Youth and Sports Service of Wonosobo Regency*



**Tabel**  
**Table** 4.1.24

**Banyaknya Murid Baru, Lulus, Mengulang, dan Putus Sekolah di Madrasah Aliyah (MA) Negeri Menurut Kecamatan di Kabupaten Wonosobo, 2021/2022**  
**Number of New, Graduated, Repeating, and Dropout Students in State Madrasah Aliyah (MA) by Subdistrict in Wonosobo Regency, 2021/2022**

| Kecamatan<br>Subdistrict | Baru<br>New | Lulus<br>Graduated | Mengulang<br>Repeated | Putus Sekolah<br>Drop Out |
|--------------------------|-------------|--------------------|-----------------------|---------------------------|
| (1)                      | (2)         | (3)                | (4)                   | (5)                       |
| Wadaslintang             | -           | -                  | -                     | -                         |
| Kepil                    | -           | -                  | -                     | -                         |
| Sapuran                  | -           | -                  | -                     | -                         |
| Kalibawang               | -           | -                  | -                     | -                         |
| Kaliwiro                 | -           | -                  | -                     | -                         |
| Leksono                  | -           | -                  | -                     | -                         |
| Sukoharjo                | -           | -                  | -                     | -                         |
| Selomerto                | -           | -                  | -                     | -                         |
| Kalikajar                | -           | -                  | -                     | -                         |
| Kertek                   | -           | -                  | -                     | -                         |
| Wonosobo                 | 421         | 403                | -                     | 14                        |
| Watumalang               | -           | -                  | -                     | -                         |
| Mojotengah               | 424         | 444                | -                     | 32                        |
| Garung                   | -           | -                  | -                     | -                         |
| Kejajar                  | -           | -                  | -                     | -                         |
| <b>Wonosobo</b>          | <b>845</b>  | <b>847</b>         | <b>-</b>              | <b>46</b>                 |

Sumber/Source: Kementerian Agama Kabupaten Wonosobo/ Ministry of Religious Affairs of Wonosobo Regency

**Tabel  
Table** 4.1.25

**Banyaknya Murid Baru, Lulus, Mengulang, dan Putus Sekolah di Madrasah Aliyah (MA) Swasta Menurut Kecamatan di Kabupaten Wonosobo, 2021/2022**  
*Number of New, Graduated, Repeating, and Dropout Students in Private Madrasah Aliyah (MA) by Subdistrict in Wonosobo Regency, 2021/2022*

| Kecamatan<br>Subdistrict | Baru<br>New | Lulus<br>Graduated | Mengulang<br>Repeated | Putus Sekolah<br>Drop Out |
|--------------------------|-------------|--------------------|-----------------------|---------------------------|
| (1)                      | (2)         | (3)                | (4)                   | (5)                       |
| Wadaslintang             | 55          | 23                 | -                     | -                         |
| Kepil                    | 56          | 33                 | -                     | 6                         |
| Sapuran                  | 119         | 98                 | -                     | -                         |
| Kalibawang               | -           | -                  | -                     | -                         |
| Kaliwiro                 | 9           | -                  | -                     | -                         |
| Leksono                  | 17          | 23                 | -                     | -                         |
| Sukoharjo                | -           | -                  | -                     | -                         |
| Selomerto                | 87          | 177                | -                     | 2                         |
| Kalikajar                | 124         | 66                 | -                     | -                         |
| Kertek                   | 80          | 67                 | -                     | 2                         |
| Wonosobo                 | 57          | -                  | -                     | -                         |
| Watumalang               | 39          | 29                 | -                     | 2                         |
| Mojotengah               | 53          | -                  | -                     | 1                         |
| Garung                   | 19          | -                  | -                     | 1                         |
| Kejajar                  | -           | -                  | -                     | -                         |
| <b>Wonosobo</b>          | <b>715</b>  | <b>516</b>         | <b>-</b>              | <b>14</b>                 |

Sumber/Source: Kementerian Agama Kabupaten Wonosobo/ Ministry of Religious Affairs of Wonosobo Regency

**Tabel 4.1.26** Banyaknya Murid Baru, Lulus, Mengulang, dan Putus Sekolah di Sekolah Menengah Kejuruan (SMK) Negeri Menurut Kecamatan di Kabupaten Wonosobo, 2021/2022  
**Number of New, Graduated, Repeating, and Dropout Students in State Vocational High School (SMK) by Subdistrict in Wonosobo Regency, 2021/2022**

| Kecamatan<br>Subdistrict | Baru<br>New  | Lulus<br>Graduated | Mengulang<br>Repeated | Putus Sekolah<br>Drop Out |
|--------------------------|--------------|--------------------|-----------------------|---------------------------|
| (1)                      | (2)          | (3)                | (4)                   | (5)                       |
| Wadaslintang             | 417          | ...                | -                     | -                         |
| Kepil                    | 249          | ...                | -                     | -                         |
| Sapuran                  | 347          | ...                | 1                     | -                         |
| Kalibawang               | 195          | ...                | -                     | -                         |
| Kaliwiro                 | -            | ...                | -                     | -                         |
| Leksono                  | -            | ...                | -                     | -                         |
| Sukoharjo                | 352          | ...                | -                     | -                         |
| Selomerto                | -            | ...                | -                     | -                         |
| Kalikajar                | 142          | ...                | 8                     | -                         |
| Kertek                   | -            | ...                | -                     | -                         |
| Wonosobo                 | 1 203        | ...                | 12                    | -                         |
| Watumalang               | -            | ...                | -                     | -                         |
| Mojotengah               | -            | ...                | -                     | -                         |
| Garung                   | -            | ...                | -                     | -                         |
| Kejajar                  | -            | ...                | -                     | -                         |
| <b>Wonosobo</b>          | <b>2 905</b> | <b>...</b>         | <b>21</b>             | <b>-</b>                  |

Sumber/Source: Dinas Pendidikan, Pemuda dan Olahraga Kabupaten Wonosobo/ Education, Youth and Sports Service of Wonosobo Regency

**Tabel**  
**Table** 4.1.27

**Banyaknya Murid Baru, Lulus, Mengulang, dan Putus Sekolah di Sekolah Menengah Kejuruan (SMK) Swasta Menurut Kecamatan di Kabupaten Wonosobo, 2021/2022**  
**Number of New, Graduated, Repeating, and Dropout Students in Private Vocational High School (SMK) by Subdistrict in Wonosobo Regency, 2021/2022**

| Kecamatan<br>Subdistrict | Baru<br>New  | Lulus<br>Graduated | Mengulang<br>Repeated | Putus Sekolah<br>Drop Out |
|--------------------------|--------------|--------------------|-----------------------|---------------------------|
| (1)                      | (2)          | (3)                | (4)                   | (5)                       |
| Wadaslintang             | 49           | ...                | 3                     | -                         |
| Kepil                    | 147          | ...                | -                     | -                         |
| Sapuran                  | -            | ...                | -                     | -                         |
| Kalibawang               | -            | ...                | -                     | -                         |
| Kaliwiro                 | 65           | ...                | -                     | -                         |
| Leksono                  | 73           | ...                | -                     | -                         |
| Sukoharjo                | -            | ...                | -                     | -                         |
| Selomerto                | 250          | ...                | -                     | -                         |
| Kalikajar                | -            | ...                | -                     | -                         |
| Kertek                   | 355          | ...                | -                     | -                         |
| Wonosobo                 | 532          | ...                | -                     | -                         |
| Watumalang               | 45           | ...                | 1                     | -                         |
| Mojotengah               | 608          | ...                | 4                     | -                         |
| Garung                   | 73           | ...                | 1                     | -                         |
| Kejajar                  | 146          | ...                | -                     | -                         |
| <b>Wonosobo</b>          | <b>2 343</b> | <b>...</b>         | <b>9</b>              | <b>-</b>                  |

Sumber/Source: Dinas Pendidikan, Pemuda dan Olahraga Kabupaten Wonosobo/ *Education, Youth and Sports Service of Wonosobo Regency*

**Tabel 4.1.28** Angka Partisipasi Murni (APM) dan Angka Partisipasi Kasar (APK) Menurut Jenjang Pendidikan di Kabupaten Wonosobo, 2021 dan 2022  
**Net Enrollment Rate and Gross Enrollment Ratio by Educational Level in Wonosobo Regency, 2021 and 2022**

| Jenjang Pendidikan<br><i>Educational Level</i>        | Angka Partisipasi Murni (APM)<br><i>Net Enrollment Rate</i> |       | Angka Partisipasi Kasar (APK)<br><i>Gross Enrollment Ratio</i> |        |
|---|---|-------|--|--------|
|   | 2021  | 2022  | 2021   | 2022   |
| (1)   | (2)   | (3)   | (4)  | (5)    |
| SD/MI/Sederajat<br><i>Primary School</i>              | 98,19   | 97,92 | 107,10   | 106,74 |
| SMP/MTs/ Sederajat<br><i>Lower Secondary School</i>   | 77,61   | 77,95 | 90,45  | 95,79  |
| SMA/SMK/MA/Sederajat<br><i>Upper Secondary School</i> | 45,50   | 48,87 | 57,43  | 57,08  |

Sumber/Source: BPS, Survei Sosial Ekonomi Nasional (Susenas)/BPS-Statistics Indonesia, National Socioeconomic Survey

**Tabel**  
**Table** 4.1.29**Persentase Penduduk Berumur 15 Tahun ke Atas yang Melek Huruf Menurut Kelompok Umur di Kabupaten Wonosobo, 2021 dan 2022**  
*Percentage of Literate People Aged 15 Years and Over by Age Group in Wonosobo Regency, 2021 and 2022*

| <b>Kelompok Umur</b><br><i>Age Group</i> | <b>2021</b>   | <b>2022</b>  |
|--|---------------|--------------|
| (1)                                      | (2)           | (3)          |
| 15–19                                    | 100,00        | 100,00       |
| 20–24                                    | 100,00        | 99,11        |
| 25–29                                    | 99,78         | 99,74        |
| 30–34                                    | 99,55         | 99,56        |
| 35–39                                    | 99,65         | 98,79        |
| 40–44                                    | 97,27         | 95,38        |
| 45–49                                    | 96,51         | 96,01        |
| 50+                                      | 76,27         | 81,43        |
| <b>Jumlah/Total</b>                      |               |              |
| <b>15–24</b>                             | <b>100,00</b> | <b>99,55</b> |
| <b>15–44</b>                             | <b>99,37</b>  | <b>98,79</b> |
| <b>15+</b>                               | <b>91,13</b>  | <b>92,96</b> |
| <b>45+</b>                               | <b>80,45</b>  | <b>84,68</b> |

Sumber/Source: BPS, Survei Sosial Ekonomi Nasional (Susenas)/BPS-Statistics Indonesia, National Socioeconomic Survey

## 4.2 KESEHATAN HEALTH

**Tabel 4.2.1** Jumlah Desa<sup>1</sup>/Kelurahan Yang Memiliki Sarana Kesehatan Menurut Kecamatan di Kabupaten Wonosobo, 2019–2021  
*Number of Villages<sup>1</sup>/Kelurahan Having Health Facilities by Subdistrict in Wonosobo Regency, 2019–2021*

| Kecamatan<br>Subdistrict | Rumah Sakit<br>Hospital |          |          |
|--------------------------|-------------------------|----------|----------|
|                          | 2019                    | 2020     | 2021     |
| (1)                      | (2)                     | (3)      | (4)      |
| Wadaslintang             | –                       | –        | –        |
| Kepil                    | –                       | –        | –        |
| Sapuran                  | –                       | –        | –        |
| Kalibawang               | –                       | –        | –        |
| Kaliwiro                 | –                       | –        | –        |
| Leksono                  | –                       | –        | –        |
| Sukoharjo                | –                       | –        | –        |
| Selomerto                | –                       | –        | –        |
| Kalikajar                | –                       | –        | –        |
| Kertek                   | 1                       | 1        | 1        |
| Wonosobo                 | 2                       | 3        | 3        |
| Watumalang               | –                       | –        | –        |
| Mojotengah               | –                       | –        | –        |
| Garung                   | –                       | –        | –        |
| Kejajar                  | –                       | –        | –        |
| <b>Wonosobo</b>          | <b>3</b>                | <b>4</b> | <b>4</b> |

Lanjutan Tabel/*Continued Table* 4.2.1

| Kecamatan<br><i>Subdistrict</i> | Rumah Sakit Bersalin<br><i>Maternity Hospital</i> |          |          |
|---------------------------------|---|----------|----------|
|                                 | 2019  | 2020     | 2021     |
| (1)                             | (5)   | (6)      | (7)      |
| Wadaslintang                    | –   | –        | –        |
| Kepil                           | –   | –        | –        |
| Sapuran                         | –   | –        | –        |
| Kalibawang                      | –   | –        | –        |
| Kaliwiro                        | –   | –        | –        |
| Leksono                         | –   | –        | –        |
| Sukoharjo                       | –   | –        | –        |
| Selomerto                       | –   | –        | –        |
| Kalikajar                       | –   | –        | –        |
| Kertek                          | –   | –        | –        |
| Wonosobo                        | 1   | –        | –        |
| Watumalang                      | –   | –        | –        |
| Mojotengah                      | –   | –        | –        |
| Garung                          | –   | –        | –        |
| Kejajar                         | –   | –        | –        |
| <b>Wonosobo</b>                 | <b>1</b>  | <b>–</b> | <b>–</b> |



Lanjutan Tabel/Continued Table 4.2.1

| Kecamatan<br>Subdistrict | Poliklinik<br>Polyclinic |           |           |
|--------------------------|--------------------------|-----------|-----------|
|                          | 2019                     | 2020      | 2021      |
| (1)                      | (8)                      | (9)       | (10)      |
| Wadaslintang             | –                        | –         | –         |
| Kepil                    | 1                        | 1         | 1         |
| Sapuran                  | 1                        | 1         | 1         |
| Kalibawang               | –                        | –         | –         |
| Kaliwiro                 | 1                        | 2         | 3         |
| Leksono                  | –                        | –         | –         |
| Sukoharjo                | –                        | –         | –         |
| Selomerto                | 1                        | 1         | 1         |
| Kalikajar                | 1                        | 1         | 1         |
| Kertek                   | 4                        | 4         | 2         |
| Wonosobo                 | 2                        | 2         | 5         |
| Watumalang               | –                        | –         | –         |
| Mojotengah               | 2                        | 2         | 2         |
| Garung                   | –                        | –         | –         |
| Kejajar                  | 1                        | 1         | 1         |
| <b>Wonosobo</b>          | <b>14</b>                | <b>15</b> | <b>17</b> |

Lanjutan Tabel/*Continued Table 4.2.1*

| Kecamatan<br><i>Subdistrict</i> | Puskesmas<br><i>Public Health Center</i> |           |           |
|---------------------------------|--|-----------|-----------|
|                                 | 2019                                     | 2020      | 2021      |
| (1)                             | (11)                                     | (12)      | (13)      |
| Wadaslintang                    | 2  | 2         | 2         |
| Kepil                           | 2  | 2         | 2         |
| Sapuran                         | 1  | 1         | 1         |
| Kalibawang                      | 1  | 1         | 1         |
| Kaliwiro                        | 1  | 1         | 1         |
| Leksono                         | 2  | 2         | 2         |
| Sukoharjo                       | 2  | 2         | 2         |
| Selomerto                       | 2  | 2         | 2         |
| Kalikajar                       | 2  | 2         | 2         |
| Kertek                          | 2  | 2         | 2         |
| Wonosobo                        | 2  | 2         | 2         |
| Watumalang                      | 1  | 1         | 1         |
| Mojotengah                      | 1  | 1         | 1         |
| Garung                          | 1  | 1         | 1         |
| Kejajar                         | 2  | 2         | 2         |
| <b>Wonosobo</b>                 | <b>24</b>                                | <b>24</b> | <b>24</b> |

Lanjutan Tabel/Continued Table 4.2.1

| Kecamatan<br>Subdistrict | Puskesmas Pembantu<br>Subsidiary of Public Health Center |           |           |
|--------------------------|--|-----------|-----------|
|                          | 2019   | 2020      | 2021      |
| (1)                      | (14)   | (15)      | (16)      |
| Wadaslintang             | 7  | 4         | 4         |
| Kepil                    | 4  | 4         | 4         |
| Sapuran                  | 3  | 3         | 2         |
| Kalibawang               | 2  | 2         | 2         |
| Kaliwiro                 | 2  | 2         | 2         |
| Leksono                  | 2  | 2         | 2         |
| Sukoharjo                | 4  | 4         | 4         |
| Selomerto                | 2  | 2         | 2         |
| Kalikajar                | 4  | 4         | 4         |
| Kertek                   | 4  | 4         | 4         |
| Wonosobo                 | 3  | 3         | 3         |
| Watumalang               | 3  | 3         | 3         |
| Mojotengah               | 1  | 1         | 1         |
| Garung                   | 3  | 3         | 3         |
| Kejajar                  | 1  | 1         | 1         |
| <b>Wonosobo</b>          | <b>45</b>  | <b>42</b> | <b>41</b> |

Lanjutan Tabel/*Continued Table 4.2.1*

| Kecamatan<br><i>Subdistrict</i> | Apotek<br><i>Pharmacy</i> |           |           |
|---------------------------------|---------------------------|-----------|-----------|
|                                 | 2019                      | 2020      | 2021      |
| (1)                             | (17)                      | (18)      | (19)      |
| Wadaslintang                    | 1                         | 1         | 1         |
| Kepil                           | 1                         | 2         | 1         |
| Sapuran                         | 1                         | 1         | 1         |
| Kalibawang                      | –                         | –         | 1         |
| Kaliwiro                        | 1                         | 1         | 1         |
| Leksono                         | 2                         | 3         | 4         |
| Sukoharjo                       | 1                         | 1         | 1         |
| Selomerto                       | 4                         | 4         | 4         |
| Kalikajar                       | 1                         | 1         | 2         |
| Kertek                          | 1                         | 1         | 1         |
| Wonosobo                        | 7                         | 9         | 10        |
| Watumalang                      | 2                         | 3         | 2         |
| Mojotengah                      | 3                         | 3         | 3         |
| Garung                          | 1                         | 1         | 1         |
| Kejajar                         | 3                         | 3         | 3         |
| <b>Wonosobo</b>                 | <b>29</b>                 | <b>34</b> | <b>36</b> |

Catatan/*Note*: <sup>1</sup> Desa pada tabel ini termasuk Unit Permukiman Transmigrasi (UPT) yang masih dibina oleh kementerian terkait dan nagari di Provinsi Sumatera Barat/*Villages in this table include Transmigration Settlement Unit which is still fostered by the relevant ministries and the nagari in the Province of Sumatera Barat*

Sumber/*Source*: BPS, Pendataan Potensi Desa (Podes)/*BPS-Statistics Indonesia, Village Potential Data Collecting*

**Tabel 4.2.2** Jumlah Tenaga Kesehatan Menurut Kecamatan di Kabupaten Wonosobo, 2021  
**Table** *Number of Health Human Resources by Subdistrict in Wonosobo Regency, 2021*

| Kecamatan<br>Subdistrict | Dokter <sup>1</sup><br>Doctor <sup>1</sup> | Dokter Gigi <sup>2</sup><br>Dentist <sup>2</sup> | Perawat<br>Nurse | Bidan<br>Midwife | Tenaga<br>kefarmasian<br>Pharmacist |
|--------------------------|--|--|------------------|------------------|-------------------------------------|
| (1)                      | (2)  | (3)  | (4)              | (5)              | (6)                                 |
| Wadaslintang             | 4  | 2  | 14               | 24               | 2                                   |
| Kepil                    | 5  | 2  | 16               | 25               | 2                                   |
| Sapuran                  | 2  | 1  | 13               | 21               | 1                                   |
| Kalibawang               | 2  | 1  | 6                | 10               | 1                                   |
| Kaliwiro                 | 3  | 1  | 8                | 21               | 1                                   |
| Leksono                  | 3  | 2  | 14               | 19               | 1                                   |
| Sukoharjo                | 3  | -  | 9                | 24               | 2                                   |
| Selomerto                | 3  | 2  | 18               | 36               | 2                                   |
| Kalikajar                | 4  | 2  | 11               | 28               | 3                                   |
| Kertek                   | 36   | 4  | 143              | 54               | 8                                   |
| Wonosobo                 | 97   | 12   | 450              | 108              | 33                                  |
| Watumalang               | 2  | 1  | 9                | 21               | 1                                   |
| Mojotengah               | 2  | 1  | 7                | 25               | 2                                   |
| Garung                   | 2  | 1  | 9                | 24               | 2                                   |
| Kejajar                  | 4  | 2  | 19               | 29               | 2                                   |
| <b>Wonosobo</b>          | <b>172</b>                                 | <b>34</b>  | <b>746</b>       | <b>469</b>       | <b>63</b>                           |

Lanjutan Tabel/*Continued Table 4.2.2*

| Kecamatan<br><i>Subdistrict</i> | Tenaga Kesehatan Masyarakat<br><i>Public Health worker</i> | Tenaga Kesehatan Lingkungan<br><i>Enviromental Health Worker</i> | Tenaga Gizi<br><i>Nutritionist</i> | Ahli Teknologi Laboratorium Medik<br><i>Medical Laboratory Technician</i> |
|---------------------------------|--|--|------------------------------------|---|
| (1)                             | (7)  | (8)  | (9)                                | (10)  |
| Wadasintang                     | 2  | 2  | 3                                  | 3   |
| Kepil                           | 4  | 2  | 2                                  | 2   |
| Sapuran                         | 2  | 1  | 2                                  | 2   |
| Kalibawang                      | 2  | 1  | 1                                  | 1   |
| Kaliwiro                        | 3  | 1  | 2                                  | 2   |
| Leksono                         | 3  | 3  | 3                                  | 2   |
| Sukoharjo                       | 5  | 2  | 4                                  | 2   |
| Selomerto                       | 5  | 2  | 3                                  | 3   |
| Kalikajar                       | 5  | 4  | 2                                  | 2   |
| Kertek                          | 6  | 4  | 5                                  | 12  |
| Wonosobo                        | 21   | 13   | 21                                 | 32  |
| Watumalang                      | 3  | -  | 2                                  | 1   |
| Mojotengah                      | 3  | 1  | 1                                  | 2   |
| Garung                          | 3  | 1  | 1                                  | 1   |
| Kejajar                         | 4  | 2  | 3                                  | 2   |
| <b>Wonosobo</b>                 | <b>71</b>  | <b>39</b>  | <b>55</b>                          | <b>69</b>   |

Catatan/*Note*: <sup>1</sup> Dokter dalam tabel ini termasuk dokter spesialis (selain spesialis gigi) dan dokter umum/*Doctor in this table include medical specialist (exclude dentist specialist) and general practitioner*

<sup>2</sup> Dokter gigi dalam tabel ini termasuk dokter spesialis gigi dan dokter gigi/*Doctor in this table include dentist dan dentist specialist*

Sumber/*Source*: Dinas Kesehatan Kabupaten Wonosobo/ *Health Service of Wonosobo Regency*

**Tabel 4.2.3** Jumlah Fasilitas Kesehatan Menurut Kecamatan di Kabupaten Wonosobo, 2022  
**Number of Health Facilities by Sudistrict in Wonosobo Regency, 2022**

| Kecamatan<br>Subdistrict | Rumah<br>Sakit<br>Hospital | Rumah<br>Bersalin<br>Maternity<br>Hospital | Puskes-<br>mas<br>Public<br>Health<br>Center | Klinik/<br>Balai<br>Kese-<br>hatan<br>Clinic/<br>Health<br>Center | Poliklinik<br>Kesehat-<br>an Desa<br>Village<br>Health<br>Polyclinic | Posyandu<br>Inte-<br>grated<br>Healthca-<br>re Center |
|--------------------------|----------------------------|--|--|---|--|---|
| (1)                      | (2)                        | (3)  | (4)  | (5)   | (6)  | (7)   |
| Wadaslintang             | -                          | -  | 2  | -   | 7  | 70  |
| Kepil                    | -                          | -  | 2  | 1   | 16   | 124   |
| Sapuran                  | -                          | -  | 1  | -   | 13   | 82  |
| Kalibawang               | -                          | -  | 1  | -   | 6  | 58  |
| Kaliwiro                 | -                          | -  | 1  | 1   | 20   | 100   |
| Leksono                  | -                          | -  | 2  | -   | 11   | 60  |
| Sukoharjo                | -                          | -  | 2  | -   | 11   | 71  |
| Selomerto                | -                          | -  | 2  | 1   | 20   | 89  |
| Kalikajar                | -                          | -  | 2  | 1   | 13   | 104   |
| Kertek                   | 1                          | -  | 2  | 2   | 14   | 108   |
| Wonosobo                 | 3                          | -  | 2  | 11  | 13   | 130   |
| Watumalang               | -                          | -  | 1  | -   | 13   | 70  |
| Mojotengah               | -                          | -  | 1  | 2   | 16   | 97  |
| Garung                   | -                          | -  | 1  | -   | 12   | 69  |
| Kejajar                  | -                          | -  | 2  | 1   | 12   | 69  |
| <b>Wonosobo</b>          | <b>4</b>                   | <b>-</b>                                   | <b>24</b>                                    | <b>20</b>   | <b>197</b>   | <b>1 301</b>  |

Sumber/Source: Dinas Kesehatan Kabupaten Wonosobo/ Health Service of Wonosobo Regency

**Tabel 4.2.4**  
**Table**

**Jumlah Rumah Sakit Umum, Rumah Sakit Khusus, Puskesmas, Klinik Pratama, dan Posyandu Menurut Kecamatan di Kabupaten Wonosobo, 2020 dan 2021**  
**Number of General Hospital, Specialized Hospital, Public Health Center, Primary Clinic, and Integrated Health Post by Subdistrict in Wonosobo Regency, 2020 and 2021**

| Kecamatan<br>Subdistrict | Rumah Sakit Umum<br>General Hospital |          | Rumah Sakit Khusus<br>Specialized Hospital |          |
|--------------------------|--------------------------------------|----------|--|----------|
|                          | 2020                                 | 2021     | 2020                                       | 2021     |
| (1)                      | (2)                                  | (3)      | (4)  | (5)      |
| Wadaslintang             | -                                    | -        | -  | -        |
| Kepil                    | -                                    | -        | -  | -        |
| Sapuran                  | -                                    | -        | -  | -        |
| Kalibawang               | -                                    | -        | -  | -        |
| Kaliwiro                 | -                                    | -        | -  | -        |
| Leksono                  | -                                    | -        | -  | -        |
| Sukoharjo                | -                                    | -        | -  | -        |
| Selomerto                | -                                    | -        | -  | -        |
| Kalikajar                | -                                    | -        | -  | -        |
| Kertek                   | 1                                    | 1        | -  | -        |
| Wonosobo                 | 2                                    | 2        | 1  | 1        |
| Watumalang               | -                                    | -        | -  | -        |
| Mojotengah               | -                                    | -        | -  | -        |
| Garung                   | -                                    | -        | -  | -        |
| Kejajar                  | -                                    | -        | -  | -        |
| <b>Wonosobo</b>          | <b>3</b>                             | <b>3</b> | <b>1</b>                                   | <b>1</b> |



Lanjutan Tabel/Continued Table 4.2.4

| Kecamatan<br>Subdistrict | Puskesmas <sup>1</sup> Rawat Inap<br>Public Health Center <sup>1</sup><br>with Inpatient Care |          | Puskesmas <sup>1</sup><br>Non Rawat Inap<br>Public Health Center <sup>1</sup><br>without Inpatient Care |           |
|--------------------------|---|----------|---|-----------|
|                          | 2020  | 2021     | 2020  | 2021      |
| (1)                      | (6)   | (7)      | (8)   | (9)       |
| Wadaslintang             | 1   | 1        | 1   | 1         |
| Kepil                    | 2   | 2        | -   | -         |
| Sapuran                  | 1   | 1        | -   | -         |
| Kalibawang               | -   | -        | 1   | 1         |
| Kaliwiro                 | 1   | 1        | -   | -         |
| Leksono                  | -   | -        | 2   | 2         |
| Sukoharjo                | -   | -        | 2   | 2         |
| Selomerto                | 1   | 1        | 1   | 1         |
| Kalikajar                | 1   | 1        | 1   | 1         |
| Kertek                   | -   | -        | 2   | 2         |
| Wonosobo                 | -   | -        | 2   | 2         |
| Watumalang               | -   | -        | 1   | 1         |
| Mojotengah               | -   | -        | 1   | 1         |
| Garung                   | -   | -        | 1   | 1         |
| Kejajar                  | 1   | 1        | 1   | 1         |
| <b>Wonosobo</b>          | <b>8</b>  | <b>8</b> | <b>16</b>   | <b>16</b> |

Lanjutan Tabel/*Continued Table 4.2.4*

| Kecamatan<br>Subdistrict | Klinik Pratama<br>Primary Clinic |           | Posyandu <sup>2</sup><br>Integrated Health Post |              |
|--------------------------|----------------------------------|-----------|---|--------------|
|                          | 2020                             | 2021      | 2020  | 2021         |
| (1)                      | (10)                             | (11)      | (12)  | (13)         |
| Wadaslintang             | -                                | -         | 70  | 70           |
| Kepil                    | 1                                | 1         | 94  | 95           |
| Sapuran                  | -                                | -         | 82  | 82           |
| Kalibawang               | -                                | -         | 49  | 58           |
| Kaliwiro                 | 1                                | 1         | 81  | 84           |
| Leksono                  | -                                | -         | 17  | 18           |
| Sukoharjo                | -                                | -         | 71  | 71           |
| Selomerto                | 1                                | 1         | 89  | 89           |
| Kalikajar                | 1                                | 1         | 104   | 104          |
| Kertek                   | 2                                | 2         | 101   | 109          |
| Wonosobo                 | 6                                | 6         | 113   | 126          |
| Watumalang               | -                                | -         | 51  | 70           |
| Mojotengah               | 2                                | 2         | 97  | 97           |
| Garung                   | -                                | -         | 62  | 62           |
| Kejajar                  | 1                                | 1         | 63  | 70           |
| <b>Wonosobo</b>          | <b>15</b>                        | <b>15</b> | <b>1 144</b>                                    | <b>1 205</b> |

Catatan/Note: <sup>1</sup> Puskesmas yang teregistrasi/Registered Public Health Center

<sup>2</sup> Posyandu aktif/Activated Integrated Health Post

Sumber/Source: Dinas Kesehatan Kabupaten Wonosobo/ Health Service of Wonosobo Regency

**Tabel 4.2.5** Banyaknya Bayi dan Balita Menurut Kecamatan di Kabupaten Wonosobo, 2022  
**Table** *Number of Infants and Toddlers by Subdistrict in Wonosobo Regency, 2022*

| Kecamatan<br><i>Subdistrict</i> | Bayi<br><i>Infant</i> | Balita<br><i>Toddlers</i> | Jumlah<br><i>Total</i> |
|---------------------------------|-----------------------|---------------------------|------------------------|
| (1)                             | (2)                   | (3)                       | (4)                    |
| Wadaslintang                    | 845                   | 5 704                     | 6 549                  |
| Kepil                           | 868                   | 5 501                     | 6 369                  |
| Sapuran                         | 758                   | 5 211                     | 5 969                  |
| Kalibawang                      | 319                   | 1 748                     | 2 067                  |
| Kaliwiro                        | 515                   | 2 482                     | 2 997                  |
| Leksono                         | 583                   | 2 531                     | 3 114                  |
| Sukoharjo                       | 416                   | 1 805                     | 2 221                  |
| Selomerto                       | 715                   | 4 891                     | 5 606                  |
| Kalikajar                       | 969                   | 5 548                     | 6 517                  |
| Kertek                          | 1 187                 | 6 234                     | 7 421                  |
| Wonosobo                        | 1 172                 | 5 823                     | 6 995                  |
| Watumalang                      | 647                   | 3 072                     | 3 719                  |
| Mojotengah                      | 982                   | 5 756                     | 6 738                  |
| Garung                          | 841                   | 6 074                     | 6 915                  |
| Kejajar                         | 636                   | 3 530                     | 4 166                  |
| <b>Wonosobo</b>                 | <b>11 453</b>         | <b>65 910</b>             | <b>77 363</b>          |

Sumber/Source: Dinas Kesehatan Kabupaten Wonosobo/ Health Service of Wonosobo Regency

**Tabel**  
**Table** 4.2.6

**Status Gizi Balita Menurut Kecamatan di Kabupaten  
Wonosobo, 2022**  
*Toddlers Nutrition Status by Subdistrict in Wonosobo  
Regency, 2022*

| Kecamatan<br>Subdistrict | Gizi Buruk<br>Malnutrition |                   | Gizi Kurang<br>Low Nutrition |                   |
|--------------------------|----------------------------|-------------------|------------------------------|-------------------|
|                          | Jumlah<br>Total            | Persen<br>Percent | Jumlah<br>Total              | Persen<br>Percent |
| (1)                      | (2)                        | (3)               | (4)                          | (5)               |
| Wadaslintang             | 25                         | 0,86              | 130                          | 4,45              |
| Kepil                    | 71                         | 1,75              | 216                          | 5,32              |
| Sapuran                  | 29                         | 0,83              | 138                          | 3,93              |
| Kalibawang               | 15                         | 1,10              | 53                           | 3,89              |
| Kaliwiro                 | 41                         | 1,52              | 125                          | 4,62              |
| Leksono                  | 18                         | 0,69              | 91                           | 3,47              |
| Sukoharjo                | 42                         | 2,07              | 98                           | 4,82              |
| Selomerto                | 28                         | 0,83              | 105                          | 3,12              |
| Kalikajar                | 29                         | 0,64              | 103                          | 2,27              |
| Kertek                   | 28                         | 0,51              | 160                          | 2,93              |
| Wonosobo                 | 36                         | 0,65              | 148                          | 2,69              |
| Watumalang               | 11                         | 0,37              | 160                          | 5,45              |
| Mojotengah               | 23                         | 0,50              | 178                          | 3,88              |
| Garung                   | 38                         | 0,91              | 124                          | 2,97              |
| Kejajar                  | 20                         | 0,62              | 100                          | 3,12              |
| <b>Wonosobo</b>          | <b>454</b>                 | <b>0,86</b>       | <b>1 929</b>                 | <b>3,64</b>       |

Lanjutan Tabel/*Continued Table 4.2.6*

| Kecamatan<br>Subdistrict | Gizi Baik/Lebih<br>Good Nutrition |                   | Jumlah Balita<br>Toddlers |                   |
|--------------------------|-----------------------------------|-------------------|---------------------------|-------------------|
|                          | Jumlah<br>Total                   | Persen<br>Percent | Jumlah<br>Total           | Persen<br>Percent |
| (1)                      | (2)                               | (3)               | (4)                       | (5)               |
| Wadaslintang             | 2 764                             | 94,69             | 2 919                     | 100,00            |
| Kepil                    | 3 774                             | 92,93             | 4 061                     | 100,00            |
| Sapuran                  | 3 347                             | 95,25             | 3 514                     | 100,00            |
| Kalibawang               | 1 296                             | 95,01             | 1 364                     | 100,00            |
| Kaliwiro                 | 2 539                             | 93,86             | 2 705                     | 100,00            |
| Leksono                  | 2 510                             | 95,84             | 2 619                     | 100,00            |
| Sukoharjo                | 1 893                             | 93,11             | 2 033                     | 100,00            |
| Selomerto                | 3 234                             | 96,05             | 3 367                     | 100,00            |
| Kalikajar                | 4 402                             | 97,09             | 4 534                     | 100,00            |
| Kertek                   | 5 264                             | 96,55             | 5 452                     | 100,00            |
| Wonosobo                 | 5 327                             | 96,66             | 5 511                     | 100,00            |
| Watumalang               | 2 764                             | 94,17             | 2 935                     | 100,00            |
| Mojotengah               | 4 389                             | 95,62             | 4 590                     | 100,00            |
| Garung                   | 4 010                             | 96,12             | 4 172                     | 100,00            |
| Kejajar                  | 3 088                             | 96,26             | 3 208                     | 100,00            |
| <b>Wonosobo</b>          | <b>50 601</b>                     | <b>95,50</b>      | <b>52 984</b>             | <b>100,00</b>     |

Sumber/*Source*: Dinas Kesehatan Kabupaten Wonosobo / *Health Service of Wonosobo Regency*

**Tabel 4.2.7**  
**Table**

**Jumlah Pasangan Usia Subur, Peserta KB, dan Persentase Peserta KB Menurut Kecamatan di Kabupaten Wonosobo, 2020 dan 2021**  
**Number of Fertile Age Couples, Family Planning Participants, and Percentage of Family Planning Participants by Subdistrict in Wonosobo Regency, 2020 and 2021**

| Kecamatan<br>Subdistrict | 2020  |   |                                    | 2021  |   |                                    |
|--------------------------|---|---|------------------------------------|---|---|------------------------------------|
|                          | Pasangan<br>Usia<br>Subur<br>Fertile<br>Couples | Peserta<br>KB<br>Family<br>Planning<br>Partici-<br>pant | Persen-<br>tase<br>Percent-<br>age | Pasangan<br>Usia<br>Subur<br>Fertile<br>Couples | Peserta<br>KB<br>Family<br>Planning<br>Partici-<br>pant | Persen-<br>tase<br>Percent-<br>age |
| (1)                      | (2)   | (3)   | (4)                                | (5)   | (6)   | (7)                                |
| Wadaslintang             | 10 631  | 8 460   | 79,58                              | 8 834   | 5 824   | 65.93                              |
| Kepil                    | 11 432  | 8 836   | 77,29                              | 11 773  | 7 958   | 67.60                              |
| Sapuran                  | 12 789  | 10 363  | 81,03                              | 10 045  | 7 439   | 74.06                              |
| Kalibawang               | 7 904   | 5 992   | 75,81                              | 8 079   | 5 613   | 69.48                              |
| Kaliwiro                 | 6 779   | 4 939   | 72,86                              | 7 527   | 4 956   | 65.84                              |
| Leksono                  | 8 635   | 6 808   | 78,84                              | 8 572   | 5 266   | 61.43                              |
| Sukoharjo                | 12 982  | 1 062   | 8,18                               | 11 821  | 8 519   | 72.07                              |
| Selomerto                | 16 477  | 13 461  | 81,70                              | 15 592  | 11 135  | 71.41                              |
| Kalikajar                | 12 522  | 8 887   | 70,97                              | 14 381  | 8 531   | 59.32                              |
| Kertek                   | 11 245  | 9 118   | 81,08                              | 9 768   | 7 279   | 74.52                              |
| Wonosobo                 | 12 103  | 9 291   | 76,77                              | 11 275  | 7 735   | 68.60                              |
| Watumalang               | 10 345  | 8 288   | 80,12                              | 10 355  | 7 769   | 75.03                              |
| Mojotengah               | 8 297   | 6 879   | 82,91                              | 8 590   | 6 539   | 76.12                              |
| Garung                   | 6 256   | 4 978   | 79,57                              | 6 406   | 5 075   | 79.22                              |
| Kejajar                  | 5 809   | 4 535   | 78,07                              | 5 047   | 3 598   | 71.29                              |
| <b>Wonosobo</b>          | <b>154 206</b>                                  | <b>111 897</b>  | <b>72,56</b>                       | <b>148 065</b>                                  | <b>103 236</b>  | <b>69.72</b>                       |

Sumber/Source: Dinas Pengendalian Penduduk, Keluarga Berencana, Pemberdayaan Perempuan dan Perlindungan Anak Kabupaten Wonosobo/ Population Control, Family Planning, Women Empowerment, and Child Protection Services of Wonosobo Regency

**Tabel**  
**Table** 4.2.8

**Jumlah Peserta KB Dengan Metode Kontrasepsi Efektif  
Terpilih (MKET) Menurut Kecamatan di Kabupaten  
Wonosobo, 2020 dan 2021**  
**Number of Family Planning Participant Used Sample  
Effective Contraception Method by Subdistrict in Wonosobo  
Regency, 2020 and 2021**

| Kecamatan<br>Subdistrict | 2020  |  |                                    | 2021  |  |                                    |
|--------------------------|---|--|------------------------------------|---|--|------------------------------------|
|                          | Peserta<br>KB<br>Family<br>Planning<br>Partici-<br>pant | Peserta<br>KB MKET<br>MKET<br>Family<br>Planning<br>Partici-<br>pant | Persen-<br>tase<br>Percent-<br>age | Peserta<br>KB<br>Family<br>Planning<br>Partici-<br>pant | Peserta<br>KB MKET<br>MKET<br>Family<br>Planning<br>Partici-<br>pant | Persen-<br>tase<br>Percent-<br>age |
| (1)                      | (2)   | (3)  | (4)                                | (5)   | (6)  | (7)                                |
| Wadaslintang             | 8 460   | 3 305  | 39,07                              | 7 071   | 3 051  | 43.15                              |
| Kepil                    | 8 836   | 2 615  | 29,59                              | 8 345   | 2 471  | 29.61                              |
| Sapuran                  | 10 363  | 3 374  | 32,56                              | 7 440   | 1 853  | 24.91                              |
| Kalibawang               | 5 992   | 1 436  | 23,97                              | 3 663   | 1 694  | 46.25                              |
| Kaliwiro                 | 4 939   | 2 188  | 44,30                              | 5 970   | 2 635  | 44.14                              |
| Leksono                  | 6 808   | 3 823  | 56,15                              | 5 310   | 2 420  | 45.57                              |
| Sukoharjo                | 10 620  | 3 247  | 30,57                              | 5 055   | 2 132  | 42.18                              |
| Selomerto                | 13 461  | 5 197  | 38,61                              | 6 033   | 3 288  | 54.50                              |
| Kalikajar                | 8 887   | 4 649  | 52,31                              | 8 873   | 2 563  | 28.89                              |
| Kertek                   | 9 118   | 3 069  | 33,66                              | 11 661  | 4 260  | 36.53                              |
| Wonosobo                 | 9 291   | 4 228  | 45,51                              | 9 386   | 5 030  | 53.59                              |
| Watumalang               | 8 288   | 2 171  | 26,19                              | 8 192   | 2 676  | 32.67                              |
| Mojotengah               | 6 879   | 2 494  | 36,26                              | 8 412   | 3 511  | 41.74                              |
| Garung                   | 4 978   | 2 319  | 46,58                              | 7 811   | 2 278  | 29.16                              |
| Kejajar                  | 4 535   | 2 055  | 45,31                              | 6 674   | 2 424  | 36.32                              |
| <b>Wonosobo</b>          | <b>121 455</b>  | <b>46 170</b>  | <b>38,01</b>                       | <b>109 896</b>  | <b>42 286</b>  | <b>38.48</b>                       |

Sumber/Source: Dinas Pengendalian Penduduk, Keluarga Berencana, Pemberdayaan Perempuan dan Perlindungan Anak Kabupaten Wonosobo/ Population Control, Family Planning, Women Empowerment, and Child Protection Services of Wonosobo Regency

Tabel  
Table 4.2.9

**Target, Perolehan, dan Persentase Akseptor Baru Menurut Kecamatan di Kabupaten Wonosobo, 2020 dan 2021**  
**Target, Realization, and Percentage of New Acceptor by Subdistrict in Wonosobo Regency, 2020 and 2021**

| Kecamatan<br>Subdistrict | 2020             |                               |                                    | 2021             |                               |                                    |
|--------------------------|------------------|-------------------------------|------------------------------------|------------------|-------------------------------|------------------------------------|
|                          | Target<br>Target | Realisasi<br>Realiza-<br>tion | Persen-<br>tase<br>Percent-<br>age | Target<br>Target | Realisasi<br>Realiza-<br>tion | Persen-<br>tase<br>Percent-<br>age |
| (1)                      | (2)              | (3)                           | (4)                                | (5)              | (6)                           | (7)                                |
| Wadaslintang             | 1 115            | 556                           | 49,87                              | 864              | 548                           | 63.43                              |
| Kepil                    | 1 312            | 670                           | 51,07                              | 964              | 579                           | 60.06                              |
| Sapuran                  | 1 184            | 862                           | 72,80                              | 839              | 931                           | 110.97                             |
| Kalibawang               | 1 005            | 545                           | 54,23                              | 612              | 326                           | 53.27                              |
| Kaliwiro                 | 987              | 1 193                         | 120,87                             | 720              | 764                           | 106.11                             |
| Leksono                  | 1 093            | 816                           | 74,66                              | 888              | 857                           | 96.51                              |
| Sukoharjo                | 1 273            | 1 064                         | 83,58                              | 471              | 337                           | 71.55                              |
| Selomerto                | 1 731            | 966                           | 55,81                              | 770              | 677                           | 87.92                              |
| Kalikajar                | 1 725            | 1 041                         | 60,35                              | 887              | 1 305                         | 147.13                             |
| Kertek                   | 1 311            | 1 169                         | 89,17                              | 923              | 961                           | 104.12                             |
| Wonosobo                 | 1 519            | 1 345                         | 88,55                              | 1 424            | 1 134                         | 79.63                              |
| Watumalang               | 1 079            | 488                           | 45,23                              | 921              | 724                           | 78.61                              |
| Mojotengah               | 706              | 391                           | 55,38                              | 930              | 1 161                         | 124.84                             |
| Garung                   | 643              | 282                           | 43,86                              | 732              | 528                           | 72.13                              |
| Kejajar                  | 771              | 282                           | 36,58                              | 385              | 376                           | 97.66                              |
| <b>Wonosobo</b>          | <b>17 454</b>    | <b>11 670</b>                 | <b>66,86</b>                       | <b>12 330</b>    | <b>11 208</b>                 | <b>90.90</b>                       |

Sumber/Source: Dinas Pengendalian Penduduk, Keluarga Berencana, Pemberdayaan Perempuan dan Perlindungan Anak Kabupaten Wonosobo/ Population Control, Family Planning, Women Empowerment, and Child Protection Services of Wonosobo Regency



**Tabel 4.2.10** Banyaknya Klinik KB Menurut Kecamatan di Kabupaten Wonosobo, 2016-2021  
**Table** **4.2.10** **Number of Family Planning Clinic by Subdistrict in Wonosobo Regency, 2016-2021**

| Kecamatan<br>Subdistrict | 2016      | 2017      | 2018      | 2019      | 2020      | 2021      |
|--------------------------|-----------|-----------|-----------|-----------|-----------|-----------|
| (1)                      | (2)       | (3)       | (4)       | (5)       | (6)       | (7)       |
| Wadaslintang             | 2         | 2         | 2         | 2         | 2         | 3         |
| Kepil                    | 3         | 3         | 3         | 3         | 4         | 4         |
| Sapuran                  | 1         | 1         | 1         | 1         | 1         | 2         |
| Kalibawang               | 1         | 1         | 1         | 1         | 2         | 1         |
| Kaliwiro                 | 1         | 3         | 3         | 1         | 3         | 2         |
| Leksono                  | 3         | 2         | 2         | 3         | 2         | 3         |
| Sukoharjo                | 2         | 3         | 3         | 2         | 3         | 3         |
| Selomerto                | 2         | 5         | 5         | 2         | 4         | 2         |
| Kalikajar                | 3         | 5         | 5         | 3         | 8         | 3         |
| Kertek                   | 5         | 1         | 1         | 5         | 1         | 4         |
| Wonosobo                 | 4         | 1         | 1         | 5         | 2         | 10        |
| Watumalang               | 1         | 1         | 1         | 1         | 1         | 1         |
| Mojotengah               | 1         | 2         | 2         | 2         | 2         | 2         |
| Garung                   | 1         | 2         | 2         | 1         | 2         | 2         |
| Kejajar                  | 3         | 1         | 1         | 2         | 1         | 2         |
| <b>Wonosobo</b>          | <b>33</b> | <b>33</b> | <b>33</b> | <b>34</b> | <b>38</b> | <b>44</b> |

Sumber/Source: Dinas Pengendalian Penduduk, Keluarga Berencana, Pemberdayaan Perempuan dan Perlindungan Anak Kabupaten Wonosobo/ Population Control, Family Planning, Women Empowerment, and Child Protection Services of Wonosobo Regency

Tabel  
Table 4.2.11

**Jumlah Pasien yang Berobat di RSUD KRT Setjonegoro Menurut Jenis dan Status Pasien, 2019-2022**  
**Number of Patients Treated at KRT Setjonegoro Regional General Hospital by Type and Patient Status, 2019-2022**

| Uraian<br>Description          | 2019           | 2020          | 2021          | 2022           |
|--------------------------------|----------------|---------------|---------------|----------------|
| (1)                            | (2)            | (3)           | (4)           | (5)            |
| <b>Umum/ General</b>           | <b>29 701</b>  | <b>26 343</b> | <b>32 678</b> | <b>33 865</b>  |
| Baru/ New                      | 10 310         | 9 076         | 9 231         | 8 659          |
| Lama/ Old                      | 19 391         | 17 267        | 23 447        | 25 206         |
| <b>Askes/ Health Insurance</b> | <b>79 522</b>  | <b>63 437</b> | <b>55 466</b> | <b>69 563</b>  |
| Baru/ New                      | 7 130          | 4 626         | 4 137         | 2 861          |
| Lama/ Old                      | 72 392         | 58 811        | 51 329        | 66 702         |
| <b>Jumlah/ Total</b>           | <b>109 223</b> | <b>89 780</b> | <b>88 144</b> | <b>103 428</b> |
| Baru/ New                      | 17 440         | 13 702        | 13 368        | 11 520         |
| Lama/ Old                      | 91 783         | 76 078        | 74 776        | 91 908         |

Sumber/Source: RSUD KRT Setjonegoro Wonosobo/ KRT Setjonegoro Regional General Hospital of Wonosobo

**Tabel 4.2.12** Jumlah Pasien Rawat Inap di RSUD KRT Setjonegoro Menurut Jenis Penyakit dan Jenis Kelamin, 2021 dan 2022  
**Table 4.2.12** Number of Inpatients at KRT Setjonegoro Regional General Hospital by Type of Disease and Sex, 2021 and 2022

| Jenis Penyakit<br>Type of Disease                                  | 2021              |                     |                 | 2022              |                     |                 |
|--|-------------------|---------------------|-----------------|-------------------|---------------------|-----------------|
|  | Laki-laki<br>Male | Perempuan<br>Female | Jumlah<br>Total | Laki-laki<br>Male | Perempuan<br>Female | Jumlah<br>Total |
| (1)  | (2)               | (3)                 | (4)             | (5)               | (6)                 | (7)             |
| <i>Spontaneous Vertex Delivery</i>                                 | -                 | 10                  | 10              | -                 | 419                 | 419             |
| <i>Fetus and newborn affected by other maternal condition</i>      | 2                 | -                   | 2               | 2                 | -                   | 2               |
| <i>Delivery by emergency caesarean section</i>                     | -                 | -                   | -               | -                 | 394                 | 394             |
| <i>Congestive heart failure</i>                                    | 27                | 35                  | 62              | 132               | 82                  | 214             |
| <i>Dyspepsia</i>   | 28                | 47                  | 75              | 99                | 149                 | 248             |
| <i>Fetus and newborn affected by surgical procedure on mother</i>  | 1                 | -                   | 1               | 36                | 38                  | 74              |
| <i>Diarrhoea and gastroenteritis of presumed infectious origin</i> | 5                 | 3                   | 8               | -                 | -                   | -               |
| <i>Typhoid fever</i>   | 26                | 22                  | 48              | 62                | 80                  | 142             |
| <i>Other low birth weight</i>                                      | 163               | 159                 | 322             | 121               | 166                 | 287             |
| <i>Gastro-Oesophageal reflux disease</i>                           | 24                | 37                  | 61              | 90                | 160                 | 250             |
| <b>Jumlah/ Total</b>   | <b>276</b>        | <b>313</b>          | <b>589</b>      | <b>542</b>        | <b>1 488</b>        | <b>2 030</b>    |

Sumber/Source: RSUD KRT Setjonegoro Wonosobo/ KRT Setjonegoro Regional General Hospital of Wonosobo

**Tabel 4.2.13**  
**Table**

**Jumlah Pasien Rawat Jalan di RSUD KRT Setjonegoro Menurut Jenis Penyakit, Hasil Akhir, dan Jenis Kelamin, 2022**  
**Number of Outpatients at KRT Setjonegoro Regional General Hospital by Type of Disease, Outcome and Sex, 2022**

| Uraian<br>Description  | Keluar Hidup      |                     |                 | Keluar Mati       |                     |                 |
|--|-------------------|---------------------|-----------------|-------------------|---------------------|-----------------|
|  | Laki-laki<br>Male | Perempuan<br>Female | Jumlah<br>Total | Laki-laki<br>Male | Perempuan<br>Female | Jumlah<br>Total |
| (1)  | (2)               | (3)                 | (4)             | (5)               | (6)                 | (7)             |
| <i>Spontaneous Vertex Delivery</i>                                 | -                 | 42                  | 42              | -                 | -                   | -               |
| <i>Fetus and newborn affected by other maternal condition</i>      | -                 | 2                   | 2               | -                 | -                   | -               |
| <i>Delivery by emergency caesarean section</i>                     | -                 | -                   | -               | -                 | -                   | -               |
| <i>Congestive heart failure</i>                                    | 132               | 82                  | 214             | 7                 | 22                  | 29              |
| <i>Dyspepsia</i>   | 99                | 149                 | 248             | -                 | -                   | -               |
| <i>Fetus and newborn affected by surgical procedure on mother</i>  | -                 | -                   | -               | -                 | -                   | -               |
| <i>Diarrhoea and gastroenteritis of presumed infectious origin</i> | -                 | -                   | -               | -                 | -                   | -               |
| <i>Typhoid fever</i>   | 62                | 80                  | 142             | -                 | -                   | -               |
| <i>Other low birth weight</i>                                      | 121               | 166                 | 287             | 14                | 8                   | 22              |
| <i>Gastro-Oesophageal reflux disease</i>                           | 90                | 160                 | 250             | -                 | -                   | -               |
| <b>Jumlah/ Total</b>   | <b>504</b>        | <b>681</b>          | <b>1 185</b>    | <b>21</b>         | <b>30</b>           | <b>51</b>       |

Sumber/Source: RSUD KRT Setjonegoro Wonosobo/ KRT Setjonegoro Regional General Hospital of Wonosobo

**Tabel 4.2.14** Jumlah Pasien yang Berobat di RS PKU Muhammadiyah Wonosobo Menurut Jenis dan Status Pasien, 2019-2022  
**Table** *Number of Patients Treated at PKU Muhammadiyah Wonosobo Hospital by Type and Patient Status, 2019-2022*

| <b>Uraian<br/>Description</b>  | <b>2019</b>    | <b>2020</b>    | <b>2021</b>    | <b>2022</b>    |
|--------------------------------|----------------|----------------|----------------|----------------|
| (1)                            | (2)            | (3)            | (4)            | (5)            |
| <b>Umum/ General</b>           | <b>126 916</b> | <b>131 102</b> | <b>124 857</b> | <b>29 674</b>  |
| Baru/ <i>New</i>               | 62 999         | 62 467         | 56 730         | 11 993         |
| Lama/ <i>Old</i>               | 63 917         | 68 635         | 68 127         | 17 681         |
| <b>Askes/ Health Insurance</b> | <b>188 241</b> | <b>252 088</b> | <b>301 578</b> | <b>85 914</b>  |
| Baru/ <i>New</i>               | 30 395         | 37 641         | 40 688         | 11 025         |
| Lama/ <i>Old</i>               | 157 846        | 214 447        | 260 890        | 74 889         |
| <b>Jumlah/ Total</b>           | <b>315 157</b> | <b>383 190</b> | <b>426 435</b> | <b>115 588</b> |
| Baru/ <i>New</i>               | 93 394         | 100 108        | 97 418         | 23 018         |
| Lama/ <i>Old</i>               | 221 763        | 283 082        | 329 017        | 92 570         |

Sumber/Source: RS PKU Muhammadiyah Wonosobo/ PKU Muhammadiyah Wonosobo Hospital

**Tabel 4.2.15**  
**Table**

**Jumlah Pasien Rawat Inap di RS PKU Muhammadiyah Wonosobo Menurut Jenis Penyakit dan Jenis Kelamin, 2021 dan 2022**  
**Number of Inpatients at PKU Muhammadiyah Wonosobo Hospital by Type of Disease and Sex, 2021 and 2022**

| Jenis Penyakit<br><i>Type of Disease</i>                           | 2021                     |                            |                        | 2022                     |                            |                        |
|--|--------------------------|----------------------------|------------------------|--------------------------|----------------------------|------------------------|
|  | Laki-laki<br><i>Male</i> | Perempuan<br><i>Female</i> | Jumlah<br><i>Total</i> | Laki-laki<br><i>Male</i> | Perempuan<br><i>Female</i> | Jumlah<br><i>Total</i> |
| (1)  | (2)                      | (3)                        | (4)                    | (5)                      | (6)                        | (7)                    |
| <i>Spontaneous Vertex Delivery</i>                                 | -                        | 265                        | 265                    | -                        | 390                        | 390                    |
| <i>Fetus and newborn affected by other maternal condition</i>      | 23                       | 35                         | 58                     | 157                      | 138                        | 295                    |
| <i>Delivery by emergency caesarean section</i>                     | -                        | 373                        | 373                    | -                        | 376                        | 376                    |
| <i>Congestive heart failure</i>                                    | 94                       | 99                         | 193                    | 95                       | 101                        | 196                    |
| <i>Dyspepsia</i>   | 24                       | 32                         | 56                     | 18                       | 28                         | 46                     |
| <i>Fetus and newborn affected by surgical procedure on mother</i>  | 208                      | 189                        | 397                    | 107                      | 160                        | 267                    |
| <i>Diarrhoea and gastroenteritis of presumed infectious origin</i> | 34                       | 41                         | 75                     | 93                       | 81                         | 174                    |
| <i>Typhoid fever</i>   | 22                       | 13                         | 35                     | 20                       | 17                         | 37                     |
| <i>Other low birth weight</i>                                      | 12                       | 44                         | 56                     | 49                       | 65                         | 114                    |
| <i>Gastro-Oesophageal reflux disease</i>                           | 7                        | 8                          | 15                     | 24                       | 35                         | 59                     |
| <b>Jumlah/ Total</b>   | <b>424</b>               | <b>1 099</b>               | <b>1 523</b>           | <b>563</b>               | <b>1 391</b>               | <b>1 954</b>           |

Sumber/Source: RS PKU Muhammadiyah Wonosobo/ PKU Muhammadiyah Wonosobo Hospital

**Tabel 4.2.16** Jumlah Pasien Rawat Jalan di RS PKU Muhammadiyah Wonosobo Menurut Jenis Penyakit, Hasil Akhir, dan Jenis Kelamin, 2022  
**Table 4.2.16** Number of Outpatients at PKU Muhammadiyah Wonosobo Hospital by Type of Disease, Outcome and Sex, 2022

| Uraian<br>Description  | Keluar Hidup      |                          |                 | Keluar Mati       |                          |                 |
|--|-------------------|--------------------------|-----------------|-------------------|--------------------------|-----------------|
|  | Laki-laki<br>Male | Perem-<br>puan<br>Female | Jumlah<br>Total | Laki-laki<br>Male | Perem-<br>puan<br>Female | Jumlah<br>Total |
| (1)  | (2)               | (3)                      | (4)             | (5)               | (6)                      | (7)             |
| <i>Spontaneous Vertex Delivery</i>                                 | -                 | -                        | -               | -                 | -                        | -               |
| <i>Fetus and newborn affected by other maternal condition</i>      | -                 | -                        | -               | -                 | -                        | -               |
| <i>Delivery by emergency caesarean section</i>                     | -                 | -                        | -               | -                 | -                        | -               |
| <i>Congestive heart failure</i>                                    | 145               | 170                      | 315             | 5                 | 2                        | 7               |
| <i>Dyspepsia</i>   | 227               | 428                      | 655             | -                 | -                        | -               |
| <i>Fetus and newborn affected by surgical procedure on mother</i>  | -                 | -                        | -               | -                 | -                        | -               |
| <i>Diarrhoea and gastroenteritis of presumed infectious origin</i> | 141               | 134                      | 275             | -                 | 1                        | 1               |
| <i>Typhoid fever</i>   | 1                 | 1                        | 2               | -                 | 2                        | 2               |
| <i>Other low birth weight</i>                                      | -                 | -                        | -               | -                 | -                        | -               |
| <i>Gastro-Oesophageal reflux disease</i>                           | -                 | 6                        | 6               | -                 | 6                        | 6               |
| <b>Jumlah/ Total</b>   | <b>514</b>        | <b>739</b>               | <b>1 253</b>    | <b>5</b>          | <b>11</b>                | <b>16</b>       |

Sumber/Source: RS PKU Muhammadiyah Wonosobo/ PKU Muhammadiyah Wonosobo Hospital

Tabel  
Table 4.2.17

**Jumlah Pasien yang Berobat di Rumah Sakit Islam  
Wonosobo Menurut Jenis dan Status Pasien, 2019-2022**  
*Number of Patients Treated at Wonosobo Islamic Hospital  
by Type and Patient Status, 2019-2022*

| <b>Uraian<br/>Description</b>  | <b>2019</b>    | <b>2020</b>    | <b>2021</b>   | <b>2022</b> |
|--------------------------------|----------------|----------------|---------------|-------------|
| (1)                            | (2)            | (3)            | (4)           | (5)         |
| <b>Umum/ General</b>           | <b>81 186</b>  | <b>74 759</b>  | <b>8 735</b>  | ...         |
| Baru/ <i>New</i>               | 39 892         | 34 353         | 2 676         | ...         |
| Lama/ <i>Old</i>               | 41 294         | 40 406         | 6 059         | ...         |
| <b>Askes/ Health Insurance</b> | <b>255 715</b> | <b>281 273</b> | <b>57 048</b> | ...         |
| Baru/ <i>New</i>               | 44 634         | 42 455         | 5 343         | ...         |
| Lama/ <i>Old</i>               | 211 081        | 238 818        | 51 705        | ...         |
| <b>Jumlah/ Total</b>           | <b>336 901</b> | <b>356 032</b> | <b>65 783</b> | ...         |
| Baru/ <i>New</i>               | 84 526         | 76 808         | 8 019         | ...         |
| Lama/ <i>Old</i>               | 252 375        | 279 224        | 57 764        | ...         |

Sumber/Source: Rumah Sakit Islam Wonosobo/ *Wonosobo Islamic Hospital*



**Tabel 4.2.18** Jumlah Pasien Rawat Inap di Rumah Sakit Islam Wonosobo Menurut Jenis Penyakit dan Jenis Kelamin, 2021 dan 2022  
**Table** *Number of Inpatients at Wonosobo Islamic Hospital by Type of Disease and Sex, 2021 and 2022*

| Jenis Penyakit<br><i>Type of Disease</i>                           | 2021                     |                            |                        | 2022                     |                            |                        |
|--|--------------------------|----------------------------|------------------------|--------------------------|----------------------------|------------------------|
|  | Laki-laki<br><i>Male</i> | Perempuan<br><i>Female</i> | Jumlah<br><i>Total</i> | Laki-laki<br><i>Male</i> | Perempuan<br><i>Female</i> | Jumlah<br><i>Total</i> |
| (1)  | (2)                      | (3)                        | (4)                    | (5)                      | (6)                        | (7)                    |
| <i>Spontaneous Vertex Delivery</i>                                 | -                        | 128                        | 128                    |                          | 200                        | 200                    |
| <i>Fetus and newborn affected by other maternal condition</i>      | 111                      | 94                         | 205                    |                          |                            | -                      |
| <i>Delivery by emergency caesarean section</i>                     | -                        | 232                        | 232                    |                          | 323                        | -                      |
| <i>Congestive heart failure</i>                                    | 47                       | 40                         | 87                     | 101                      | 103                        | 204                    |
| <i>Dyspepsia</i>   | 74                       | 96                         | 170                    | 154                      | 229                        | 383                    |
| <i>Fetus and newborn affected by surgical procedure on mother</i>  | 185                      | 166                        | 351                    | 100                      | 96                         | 196                    |
| <i>Diarrhoea and gastroenteritis of presumed infectious origin</i> | 71                       | 59                         | 130                    | 128                      | 108                        | 236                    |
| <i>Typhoid fever</i>   | 60                       | 61                         | 121                    | 88                       | 124                        | 212                    |
| <i>Other low birth weight</i>                                      | 23                       | 15                         | 38                     | 3                        |                            | 3                      |
| <i>Gastro-Oesophageal reflux disease</i>                           | 94                       | 127                        | 221                    | 233                      | 344                        | 577                    |
| <b>Jumlah/ Total</b>   | <b>665</b>               | <b>1 018</b>               | <b>1 683</b>           | <b>807</b>               | <b>1 527</b>               | <b>2 011</b>           |

Sumber/Source: Rumah Sakit Islam Wonosobo/ Wonosobo Islamic Hospital

**Tabel 4.2.19**  
**Table**

**Jumlah Pasien Rawat Jalan di Rumah Sakit Islam Wonosobo Menurut Jenis Penyakit, Hasil Akhir, dan Jenis Kelamin, 2022**  
**Number of Outpatients at Wonosobo Islamic Hospital by Type of Disease, Outcome and Sex, 2022**

| Uraian<br>Description  | Keluar Hidup      |                     |                 | Keluar Mati       |                     |                 |
|--|-------------------|---------------------|-----------------|-------------------|---------------------|-----------------|
|  | Laki-laki<br>Male | Perempuan<br>Female | Jumlah<br>Total | Laki-laki<br>Male | Perempuan<br>Female | Jumlah<br>Total |
| (1)  | (2)               | (3)                 | (4)             | (5)               | (6)                 | (7)             |
| <i>Spontaneous Vertex Delivery</i>                                 | -                 | 69                  | 69              | -                 | -                   | -               |
| <i>Fetus and newborn affected by other maternal condition</i>      | -                 | -                   | -               | -                 | -                   | -               |
| <i>Delivery by emergency caesarean section</i>                     | -                 | -                   | -               | -                 | -                   | -               |
| <i>Congestive heart failure</i>                                    | 173               | 127                 | 300             | -                 | -                   | -               |
| <i>Dyspepsia</i>   | 427               | 536                 | 963             | -                 | -                   | -               |
| <i>Fetus and newborn affected by surgical procedure on mother</i>  | -                 | -                   | -               | -                 | -                   | -               |
| <i>Diarrhoea and gastroenteritis of presumed infectious origin</i> | 271               | 260                 | 531             | -                 | -                   | -               |
| <i>Typhoid fever</i>   | 88                | 67                  | 155             | -                 | -                   | -               |
| <i>Other low birth weight</i>                                      | -                 | -                   | -               | -                 | -                   | -               |
| <i>Gastro-Oesophageal reflux disease</i>                           | 570               | 787                 | 1 357           | -                 | -                   | -               |
| <b>Jumlah/ Total</b>   | <b>1 529</b>      | <b>1 846</b>        | <b>3 375</b>    | <b>-</b>          | <b>-</b>            | <b>-</b>        |

Sumber/Source: Rumah Sakit Islam Wonosobo/ Wonosobo Islamic Hospital

**Tabel 4.2.20 Jumlah Pasien yang Berobat di RSIA Adina Wonosobo Menurut Jenis dan Status Pasien, 2019-2022**  
**Table Number of Patients Treated at RSIA Adina Wonosobo by Type and Patient Status, 2019-2022**

| Uraian<br>Description          | 2019 | 2020 | 2021 | 2022 |
|--------------------------------|------|------|------|------|
| (1)                            | (2)  | (3)  | (4)  | (5)  |
| <b>Umum/ General</b>           | ...  | ...  | ...  | ...  |
| Baru/ New                      | ...  | ...  | ...  | ...  |
| Lama/ Old                      | ...  | ...  | ...  | ...  |
| <b>Askes/ Health Insurance</b> | ...  | ...  | ...  | ...  |
| Baru/ New                      | ...  | ...  | ...  | ...  |
| Lama/ Old                      | ...  | ...  | ...  | ...  |
| <b>Jumlah/ Total</b>           | ...  | ...  | ...  | ...  |
| Baru/ New                      | ...  | ...  | ...  | ...  |
| Lama/ Old                      | ...  | ...  | ...  | ...  |

Sumber/Source: RSIA Adina Wonosobo/ Mother and Child Hospital "Adina" Wonosobo

**Tabel**  
**Table** 4.2.21

**Jumlah Pasien Rawat Inap di RSIA Adina Wonosobo  
Menurut Jenis Penyakit dan Jenis Kelamin, 2021 dan 2022**  
**Number of Inpatients at RSIA Adina Wonosobo by Type of  
Disease and Sex, 2021 and 2022**

| Jenis Penyakit<br><i>Type of Disease</i>                           | 2021                     |                                 |                        | 2022                     |                                 |                        |
|--|--------------------------|---------------------------------|------------------------|--------------------------|---------------------------------|------------------------|
|  | Laki-laki<br><i>Male</i> | Perem-<br>puan<br><i>Female</i> | Jumlah<br><i>Total</i> | Laki-laki<br><i>Male</i> | Perem-<br>puan<br><i>Female</i> | Jumlah<br><i>Total</i> |
| (1)  | (2)                      | (3)                             | (4)                    | (5)                      | (6)                             | (7)                    |
| <i>Spontaneous Vertex Delivery</i>                                 | -                        | 163                             | 163                    | -                        | 366                             | 366                    |
| <i>Fetus and newborn affected by other maternal condition</i>      | 15                       | 5                               | 20                     | 54                       | 55                              | 109                    |
| <i>Delivery by emergency caesarean section</i>                     | -                        | 287                             | 287                    | -                        | 385                             | 385                    |
| <i>Congestive heart failure</i>                                    | -                        | -                               | -                      | -                        | -                               | -                      |
| <i>Dyspepsia</i>   | -                        | 1                               | 1                      | -                        | 3                               | 3                      |
| <i>Fetus and newborn affected by surgical procedure on mother</i>  | 99                       | 96                              | 195                    | -                        | -                               | -                      |
| <i>Diarrhoea and gastroenteritis of presumed infectious origin</i> | 28                       | 17                              | 45                     | 39                       | 28                              | 67                     |
| <i>Typhoid fever</i>   | 1                        | 4                               | 5                      | 2                        | 4                               | 6                      |
| <i>Other low birth weight</i>                                      | 3                        | 5                               | 8                      | 20                       | 29                              | 49                     |
| <i>Gastro-Oesophageal reflux disease</i>                           | -                        | -                               | -                      | -                        | -                               | -                      |
| <b>Jumlah/ Total</b>   | <b>146</b>               | <b>578</b>                      | <b>724</b>             | <b>115</b>               | <b>870</b>                      | <b>985</b>             |

Sumber/Source: RSIA Adina Wonosobo/ Mother and Child Hospital "Adina" Wonosobo

**Tabel**  
**Table** 4.2.22

**Jumlah Pasien Rawat Jalan di RSIA Adina Wonosobo  
Menurut Jenis Penyakit, Hasil Akhir, dan Jenis Kelamin,  
2022**  
*Number of Outpatients at RSIA Adina Wonosobo by Type of  
Disease, Outcome and Sex, 2022*

| Uraian<br>Description   | Keluar Hidup      |                          |                 | Keluar Mati       |                          |                 |
|---|-------------------|--------------------------|-----------------|-------------------|--------------------------|-----------------|
|   | Laki-laki<br>Male | Perem-<br>puan<br>Female | Jumlah<br>Total | Laki-laki<br>Male | Perem-<br>puan<br>Female | Jumlah<br>Total |
| (1)   | (2)               | (3)                      | (4)             | (5)               | (6)                      | (7)             |
| <i>Spontaneous Vertex Delivery</i>  | -                 | -                        | -               | -                 | -                        | -               |
| <i>Fetus and newborn affected<br/>by other maternal condition</i>         | -                 | -                        | -               | -                 | -                        | -               |
| <i>Delivery by emergency<br/>caesarean section</i>                        | -                 | -                        | -               | -                 | -                        | -               |
| <i>Congestive heart failure</i>   | -                 | -                        | -               | -                 | -                        | -               |
| <i>Dyspepsia</i>  | 5                 | 27                       | 32              | -                 | -                        | -               |
| <i>Fetus and newborn affected<br/>by surgical procedure on<br/>mother</i> | 194               | 163                      | 357             | -                 | -                        | -               |
| <i>Diarrhoea and gastroenteritis<br/>of presumed infectious origin</i>    | 81                | 49                       | 130             | -                 | -                        | -               |
| <i>Typhoid fever</i>  | -                 | -                        | -               | -                 | -                        | -               |
| <i>Other low birth weight</i>   | 2                 | 3                        | 5               | -                 | -                        | -               |
| <i>Gastro-Oesophageal reflux<br/>disease</i>                              | -                 | -                        | -               | -                 | -                        | -               |
| <b>Jumlah/ Total</b>  | <b>282</b>        | <b>242</b>               | <b>524</b>      | <b>-</b>          | <b>-</b>                 | <b>-</b>        |

Sumber/Source: RSIA Adina Wonosobo/ Mother and Child Hospital "Adina" Wonosobo

### 4.3 PERUMAHAN DAN LINGKUNGAN HOUSING AND ENVIRONMENT

**Tabel 4.3.1** Banyaknya Sarana Pengumpul Sampah/Tinja di Kabupaten Wonosobo, 2017-2022  
**Number of Waste/Fecal Collecting Facilities in Wonosobo Regency, 2017-2022**

| Sarana Pengumpul<br>Collecting Facilities                             | 2017 | 2018 | 2019 | 2020 | 2021 | 2022 |
|---|------|------|------|------|------|------|
| (1)   | (2)  | (3)  | (4)  | (5)  | (6)  | (7)  |
| Truk Sampah/ <i>Garbage Truck</i>                                     | 7    | 7    | 8    | 8    | 8    | 8    |
| Arm Rol/ Truk Container/<br><i>Container Truck</i>                    | 3    | 2    | 2    | 2    | 2    | 2    |
| Kontainer/ <i>Container</i>   | 11   | 17   | 17   | 17   | 12   | 12   |
| Mobil Bak Terbuka/ <i>Pick up</i>                                     | 4    | 2    | 5    | 5    | 5    | 4    |
| Gerobak Sampah/ <i>Garbage Cart</i>                                   | 18   | 15   | 15   | 15   | 4    | 4    |
| Tempat Pembuangan Sementara/ <i>Temporary Disposal Sites</i>          | 72   | 74   | 81   | 81   | 81   | 118  |
| Tempat Pembuangan Akhir/<br><i>Landfills</i>                          | 1    | 1    | 1    | 1    | 1    | 1    |
| Truk Tinja/ <i>Excrement Truck</i>                                    | 1    | 1    | 2    | 2    | 2    | 2    |
| Transfer Depo/ <i>Depo Transfer</i>                                   | 1    | 1    | 1    | 1    | 1    | 1    |
| Instalasi Pengolahan Limbah Tinja/ <i>Fecal Waste Treatment Plant</i> | 1    | 1    | 1    | 1    | 1    | 1    |

Sumber/Source: Dinas Lingkungan Hidup Kabupaten Wonosobo/ *Environmental Service of Wonosobo Regency*

**Tabel**  
**Table** 4.3.2

**Persentase Komposisi Jenis Sampah di Kabupaten  
Wonosobo, 2017-2022**  
**Percentage of Waste Type Composition in Wonosobo  
Regency, 2017-2022**

| <b>Komposisi Jenis<br/>Sampah<br/>Waste Type Composition</b> | <b>2017</b> | <b>2018</b> | <b>2019</b> | <b>2020</b> | <b>2021</b> | <b>2022</b> |
|--|-------------|-------------|-------------|-------------|-------------|-------------|
| (1)  | (2)         | (3)         | (4)         | (5)         | (6)         | (7)         |
| Kertas/ Paper  | 8,91        | 12,14       | 12,95       | 11,98       | 11,62       | 12,57       |
| Kayu/ Wood   | 4,50        | 2,50        | 1,97        | 1,85        | 1,75        | 1,50        |
| Kain/ Fabric   | 0,87        | 0,95        | 0,88        | 0,90        | 0,85        | 0,60        |
| Karet dan Kulit Tiruan/<br>Rubber and Artificial Leather     | 0,23        | 0,30        | 0,26        | 0,25        | 0,27        | 0,31        |
| Plastik/ Plastic   | 14,66       | 9,50        | 9,75        | 10,33       | 9,88        | 10,11       |
| Logam/ Metal   | 2,35        | 1,25        | 1,12        | 1,17        | 2,10        | 3,50        |
| Gelas dan Kaca/ Glass and<br>Mirror                          | 1,87        | 0,40        | 0,65        | 0,54        | 1,05        | 1,14        |
| Organik/ Organic   | 66,53       | 71,66       | 70,86       | 71,52       | 71,25       | 68,93       |
| Lain-lain/ Others  | 3,08        | 1,30        | 1,56        | 1,46        | 1,21        | 1,34        |

Sumber/Source: Dinas Lingkungan Hidup Kabupaten Wonosobo/ Environmental Service of Wonosobo Regency

**Tabel**  
**Table** 4.3.3

**Banyaknya Produksi Sampah yang Masuk ke TPA  
Wonorejo Menurut Bulan di Kabupaten Wonosobo (m<sup>3</sup>),  
2017-2022**  
*Amount of Waste Production Entering The Wonorejo TPA by  
Month in Wonosobo Regency (m<sup>3</sup>), 2017-2022*

| Bulan<br>Month       | 2017          | 2018           | 2019          | 2020           | 2021           | 2022           |
|----------------------|---------------|----------------|---------------|----------------|----------------|----------------|
| (1)                  | (2)           | (3)            | (4)           | (5)            | (6)            | (7)            |
| Januari/ January     | 6 792         | 9 678          | 9 068         | 11 523         | 13 507         | 13 483         |
| Februari/ February   | 6 239         | 9 619          | 8 467         | 11 232         | 11 671         | 11 751         |
| Maret/ March         | 6 706         | 10 156         | 9 266         | 11 935         | 12 701         | 13 265         |
| April/ April         | 6 867         | 9 308          | 8 944         | 11 603         | 12 740         | 13 910         |
| Mei/ May             | 6 341         | 10 442         | 9 383         | 12 034         | 13 648         | 13 209         |
| Juni/ June           | 7 128         | 10 960         | 9 039         | 11 707         | 11 967         | 11 911         |
| Juli/ July           | 7 598         | 10 984         | 2 416         | 12 173         | 11 344         | 12 390         |
| Agustus/ August      | 7 845         | 10 936         | 2 416         | 12 209         | 11 661         | 12 091         |
| September/ September | 7 785         | 11 480         | 2 042         | 11 824         | 11 189         | 11 923         |
| Oktober/ October     | 7 951         | 8 633          | 2 084         | 13 645         | 12 167         | 14 356         |
| November/ November   | 7 559         | 9 651          | 8 944         | 13 697         | 13 151         | 12 827         |
| Desember/ December   | 9 592         | 9 499          | ...           | 13 580         | 13 373         | 13 124         |
| <b>Wonosobo</b>      | <b>88 403</b> | <b>121 346</b> | <b>72 069</b> | <b>147 162</b> | <b>149 119</b> | <b>154 240</b> |

Sumber/Source: Dinas Lingkungan Hidup Kabupaten Wonosobo/ Environmental Service of Wonosobo Regency



**Tabel** 4.3.4  
**Table**

**Hasil Analisis Kualitas Air Terhadap Sifat Fisik, Kandungan Kimia, dan Mikrobiologi Air di Kabupaten Wonosobo, 2022**  
**Results of Water Quality Analysis of Physical Properties, Chemical Content, and Water Microbiology in Wonosobo Regency, 2022**

| Parameter<br><i>Parameter</i>                   | Satuan<br><i>Unit</i> | Kriteria Mutu Air<br><i>Water Quality Criteria</i> | Sungai Sampel<br><i>River Sample</i>        |  |   |
|---|-----------------------|--|---|--|---|
|   |                       |  | Bogowonto Hulu<br><i>Upstream Bogowonto</i> | Bogowonto Tengah<br><i>Central Bogowonto</i> | Bogowonto Hilir<br><i>Lower Bogowonto</i> |
| (1)   | (2)                   | (3)  | (4)   | (5)  | (6)                                       |
| <b>FISIKA/ PHYSICS</b>                          |                       |  |   |  |   |
| Suhu/ <i>Temperature</i>                        | °C                    | Dev 3  | 18.6  | 25.9   | 24.5                                      |
| Residu Terlarut/ <i>Dissolved Residue</i>       | mg/l                  | 1 000.00   | 44  | 76   | 57  |
| Residu Tersuspensi/ <i>Suspended Residue</i>    | mg/l                  | 50.00  | <2.5  | 21.9   | 17.8                                      |
| <b>KIMIA ANORGANIK/<br/>ANORGANIC CHEMISTRY</b> |                       |  |   |  |   |
| pH  | mg/l                  | 6 - 9  | 6.56  | 8.15   | 7.66                                      |
| BOD   | mg/l                  | 3.00   | <2  | <2   | <2  |
| COD   | mg/l                  | 25.00  | 12.80                                       | 4.84   | 5.81                                      |
| Oksigen Terlarut/ <i>Dissolved Oxygen (DO)</i>  | mg/l                  | 4 (min)  | 7.5   | 7.9  | 8.5                                       |
| Phosfat/ <i>Phosphate (PO4-P)</i>               | mg/l                  | 0.20   | 0.026                                       | 0.076  | 0.071                                     |
| Nitrat/ <i>Nitrate (NO3-N)</i>                  | mg/l                  | 10.00  | 9.5   | 3.8  | 5.2                                       |
| Kadmium/ <i>Cadmium (Cd)</i>                    | mg/l                  | 0.01   | ...   | ...  | ...                                       |
| Khrom/ <i>Chrome (Cr)</i>                       | mg/l                  | 0.05   | ...   | ...  | ...                                       |
| Tembaga/ <i>Copper (Cu)</i>                     | mg/l                  | 0.02   | ...   | ...  | ...                                       |
| Timbal/ <i>Lead (Pb)</i>                        | mg/l                  | 0.03   | ...   | ...  | ...                                       |
| Seng/ <i>Zinc (Zn)</i>                          | mg/l                  | 0.05   | ...   | ...  | ...                                       |
| Sianida/ <i>Cyanide</i>                         | mg/l                  | 0.02   | ...   | ...  | ...                                       |
| Fluorida/ <i>Fluoride</i>                       | mg/l                  | 1.50   | ...   | ...  | ...                                       |
| Nitrit/ <i>Nitrite (NO2-N)</i>                  | mg/l                  | 0.06   | ...   | ...  | ...                                       |
| TSS   |                       |  | ...   | ...  | ...                                       |

Lanjutan Tabel/*Continued Table* 4.3.4

| Parameter<br><i>Parameter</i>                      | Satuan<br><i>Unit</i> | Kriteria<br>Mutu Air<br><i>Water<br/>Quality<br/>Criteria</i> | Sungai Sampel<br><i>River Sample</i>               |   |  |
|--|-----------------------|---|--|---|--|
|  |                       |   | Bogowonto<br>Hulu<br><i>Upstream<br/>Bogowonto</i> | Bogowonto<br>Tengah<br><i>Central<br/>Bogowonto</i> | Bogowonto<br>Hilir<br><i>Lower<br/>Bogowonto</i> |
| (1)  | (2)                   | (3)   | (4)  | (5)   | (6)  |
| <b>KIMIA ORGANIK/ ORGANIC<br/>CHEMISTRY</b>        |                       |   |  |   |  |
| Detergen sebagai MBAS/<br><i>Detergent as MBAS</i> | µg/l                  | 0.20  | ...  | ...   | ...  |
| Minyak dan Lemak/ <i>Oil and Fat</i>               | µg/l                  | 1.00  | ...  | ...   | ...  |
| Phenol   | ppm                   | 0.005   | ...  | ...   | ...  |
| <b>MIKROBIOLOGI/ MICROBIOLOGY</b>                  |                       |   |  |   |  |
| Fecal Coliform                                     | per 100ml             | 1 000.00  | 600  | 16 200  | 8 150  |
| Total Coliform                                     | per 100ml             | 5 000.00  | 600  | 20 350  | 11 550   |

Lanjutan Tabel/Continued Table 4.3.4

| Parameter<br>Parameter                          | Satuan<br>Unit | Kriteria<br>Mutu Air<br>Water<br>Quality<br>Criteria | Sungai Sampel<br>River Sample          |   |                                      |
|---|----------------|--|--|---|--------------------------------------|
|   |                |  | Begaluh<br>Hulu<br>Upstream<br>Begaluh | Begaluh<br>Tengah<br>Central<br>Begaluh | Begaluh<br>Hilir<br>Lower<br>Begaluh |
| (1)   | (2)            | (3)  | (7)                                    | (8)                                     | (9)                                  |
| <b>FISIKA/ PHYSICS</b>                          |                |  |  |   |                                      |
| Suhu/ Temperature                               | °C             | Dev 3  | 20.2                                   | 22.5                                    | 27.1                                 |
| Residu Terlarut/ Dissolved Residue              | mg/l           | 1 000.00   | 78                                     | 133                                     | 102                                  |
| Residu Tersuspensi/ Suspended Residue           | mg/l           | 50.00  | 3.2                                    | 6.9                                     | 21.4                                 |
| <b>KIMIA ANORGANIK/<br/>ANORGANIC CHEMISTRY</b> |                |  |  |   |                                      |
| pH  | mg/l           | 6 - 9  | 6.81                                   | 7.66                                    | 8.31                                 |
| BOD   | mg/l           | 3.00   | 2.60                                   | <2                                      | 2.6                                  |
| COD   | mg/l           | 25.00  | 10.70                                  | 3.02                                    | 3.84                                 |
| Oksigen Terlarut/ Dissolved Oxygen (DO)         | mg/l           | 4 (min)  | 5.3                                    | 5.5                                     | 6.9                                  |
| Phosfat/ Phosphate (PO4-P)                      | mg/l           | 0.20   | 0.34                                   | 0.12                                    | 0.085                                |
| Nitrat/ Nitrate (NO3-N)                         | mg/l           | 10.00  | 9.3                                    | 5.3                                     | 5.7                                  |
| Kadmium/ Cadmium (Cd)                           | mg/l           | 0.01   | ...                                    | ...                                     | ...                                  |
| Khrom/ Chrome (Cr)                              | mg/l           | 0.05   | ...                                    | ...                                     | ...                                  |
| Tembaga/ Copper (Cu)                            | mg/l           | 0.02   | ...                                    | ...                                     | ...                                  |
| Timbal/ Lead (Pb)                               | mg/l           | 0.03   | ...                                    | ...                                     | ...                                  |
| Seng/ Zinc (Zn)                                 | mg/l           | 0.05   | ...                                    | ...                                     | ...                                  |
| Sianida/ Cyanide                                | mg/l           | 0.02   | ...                                    | ...                                     | ...                                  |
| Fluorida/ Fluoride                              | mg/l           | 1.50   | ...                                    | ...                                     | ...                                  |
| Nitrit/ Nitrite (NO2-N)                         | mg/l           | 0.06   | ...                                    | ...                                     | ...                                  |
| TSS   |                |  | ...                                    | ...                                     | ...                                  |

Lanjutan Tabel/*Continued Table 4.3.4*

| Parameter<br><i>Parameter</i>                      | Satuan<br><i>Unit</i> | Kriteria<br>Mutu Air<br><i>Water<br/>Quality<br/>Criteria</i> | Sungai Sampel<br><i>River Sample</i>           |   |  |
|--|-----------------------|---|--|---|--|
|  |                       |   | Begaluh<br>Hulu<br><i>Upstream<br/>Begaluh</i> | Begaluh<br>Tengah<br><i>Central<br/>Begaluh</i> | Begaluh<br>Hilir<br><i>Lower<br/>Begaluh</i> |
| (1)  | (2)                   | (3)   | (7)  | (8)   | (9)  |
| <b>KIMIA ORGANIK/ ORGANIC<br/>CHEMISTRY</b>        |                       |   |  |   |  |
| Detergen sebagai MBAS/<br><i>Detergent as MBAS</i> | µg/l                  | 0.20  | ...  | ...   | ...  |
| Minyak dan Lemak/ <i>Oil and Fat</i>               | µg/l                  | 1.00  | ...  | ...   | ...  |
| Phenol   | ppm                   | 0.005   | ...  | ...   | ...  |
| <b>MIKROBIOLOGI/ MICROBIOLOGY</b>                  |                       |   |  |   |  |
| Fecal Coliform                                     | per 100ml             | 1 000.00  | 143 500  | 6 250   | 7 950  |
| Total Coliform                                     | per 100ml             | 5 000.00  | 169 000  | 8 050   | 10 200                                       |

Lanjutan Tabel/Continued Table 4.3.4

| Parameter<br>Parameter                          | Satuan<br>Unit | Kriteria<br>Mutu Air<br>Water<br>Quality<br>Criteria | Sungai Sampel<br>River Sample |                            |                         |                          |
|---|----------------|--|-------------------------------|----------------------------|-------------------------|--------------------------|
|   |                |  | Serayu<br>Bimo-<br>lukur      | Serayu<br>Menjer<br>Garung | Serayu<br>Pakun-<br>cen | Serayu<br>Sojo-<br>kerto |
| (1)   | (2)            | (3)  | (10)                          | (11)                       | (12)                    | (13)                     |
| <b>FISIKA/ PHYSICS</b>                          |                |  |                               |                            |                         |                          |
| Suhu/ Temperature                               | °C             | Dev 3  | 16.3                          | 21.6                       | 23.9                    | 24.9                     |
| Residu Terlarut/ Dissolved Residue              | mg/l           | 1 000.00   | 200                           | 100                        | 200                     | 200                      |
| Residu Tersuspensi/ Suspended Residue           | mg/l           | 50.00  | 2.0                           | 5.5                        | 10                      | 10                       |
| <b>KIMIA ANORGANIK/<br/>ANORGANIC CHEMISTRY</b> |                |  |                               |                            |                         |                          |
| pH  | mg/l           | 6 - 9  | 6.8                           | 8.5                        | 8.6                     | 8.0                      |
| BOD   | mg/l           | 3.00   | <2                            | 2.4                        | <2                      | <2                       |
| COD   | mg/l           | 25.00  | 3                             | 6                          | 6                       | 6.7                      |
| Oksigen Terlarut/ Dissolved Oxygen (DO)         | mg/l           | 4 (min)  | 7                             | 7.5                        | 8                       | 8.0                      |
| Phosfat/ Phosphate (PO4-P)                      | mg/l           | 0.20   | 0.002                         | 0.1                        | 0.1                     | 0.1                      |
| Nitrat/ Nitrate (NO3-N)                         | mg/l           | 10.00  | 40.0                          | 5.0                        | 2.0                     | 2.0                      |
| Kadmium/ Cadmium (Cd)                           | mg/l           | 0.01   | <0.0001                       | <0.0001                    | 0.01                    | <0.0001                  |
| Khrom/ Chrome (Cr)                              | mg/l           | 0.05   | -                             | -                          | -                       | -                        |
| Tembaga/ Copper (Cu)                            | mg/l           | 0.02   | <0.002                        | 0.004                      | 0.006                   | 0.005                    |
| Timbal/ Lead (Pb)                               | mg/l           | 0.03   | <0.001                        | <0.001                     | <0.001                  | <0.001                   |
| Seng/ Zinc (Zn)                                 | mg/l           | 0.05   | <0.01                         | <0.01                      | <0.01                   | 0.05                     |
| Sianida/ Cyanide                                | mg/l           | 0.02   | 0.003                         | 0.0035                     | 0.0035                  | <0.002                   |
| Fluorida/ Fluoride                              | mg/l           | 1.50   | -                             | -                          | -                       | -                        |
| Nitrit/ Nitrite (NO2-N)                         | mg/l           | 0.06   | 0.003                         | 0.035                      | 0.03                    | 0.01                     |
| TSS   |                |  | ...                           | ...                        | ...                     | ...                      |

Lanjutan Tabel/Continued Table 4.3.4

| Parameter<br><i>Parameter</i>                      | Satuan<br><i>Unit</i> | Kriteria<br>Mutu Air<br><i>Water<br/>Quality<br/>Criteria</i> | Sungai Sampel<br><i>River Sample</i> |                            |                         |                          |
|--|-----------------------|---|--------------------------------------|----------------------------|-------------------------|--------------------------|
|  |                       |   | Serayu<br>Bimo-<br>lukur             | Serayu<br>Menjer<br>Garung | Serayu<br>Pakun-<br>cen | Serayu<br>Sojo-<br>kerto |
| (1)  | (2)                   | (3)   | (10)                                 | (11)                       | (12)                    | (13)                     |
| <b>KIMIA ORGANIK/ ORGANIC<br/>CHEMISTRY</b>        |                       |   |                                      |                            |                         |                          |
| Detergen sebagai MBAS/<br><i>Detergent as MBAS</i> | µg/l                  | 0.20  | ...                                  | ...                        | ...                     | ...                      |
| Minyak dan Lemak/ <i>Oil and Fat</i>               | µg/l                  | 1.00  | 0.15                                 | 0.2                        | 0.2                     | 0.2                      |
| Phenol   | ppm                   | 0.005   | ...                                  | ...                        | ...                     | ...                      |
| <b>MIKROBIOLOGI/ MICROBIOLOGY</b>                  |                       |   |                                      |                            |                         |                          |
| Fecal Coliform                                     | per 100ml             | 1 000.00  | 0                                    | 50                         | 3 000                   | 2 650                    |
| Total Coliform                                     | per 100ml             | 5 000.00  | 1 850                                | 350                        | 20 000                  | 15 000                   |

Lanjutan Tabel/Continued Table 4.3.4

| Parameter<br>Parameter                          | Satuan<br>Unit | Kriteria<br>Mutu Air<br>Water<br>Quality<br>Criteria | Sungai Sampel<br>River Sample              |   |  |
|---|----------------|--|--|---|--|
|   |                |  | Wanganaji<br>Hulu<br>Upstream<br>Wanganaji | Wanganaji<br>Tengah<br>Central<br>Wanganaji | Wanganaji<br>Hilir<br>Lower<br>Wanganaji |
| (1)   | (2)            | (3)  | (14)                                       | (15)  | (16)                                     |
| <b>FISIKA/ PHYSICS</b>                          |                |  |  |   |  |
| Suhu/ Temperature                               | °C             | Dev 3  | 21.8                                       | 22.7  | 24.9                                     |
| Residu Terlarut/ Dissolved Residue              | mg/l           | 1 000.00   | 159  | 108   | 104                                      |
| Residu Tersuspensi/ Suspended Residue           | mg/l           | 50.00  | 14.7                                       | 36.2  | 15.1                                     |
| <b>KIMIA ANORGANIK/<br/>ANORGANIC CHEMISTRY</b> |                |  |  |   |  |
| pH  | mg/l           | 6 - 9  | 7.89                                       | 7.69  | 7.77                                     |
| BOD   | mg/l           | 3.00   | <2   | 2.3   | <2                                       |
| COD   | mg/l           | 25.00  | 5.17                                       | 8.11  | 3.18                                     |
| Oksigen Terlarut/ Dissolved Oxygen (DO)         | mg/l           | 4 (min)  | 7.6  | 6.9   | 7.2                                      |
| Phosfat/ Phosphate (PO4-P)                      | mg/l           | 0.20   | 0.17                                       | 0.16  | 0  |
| Nitrat/ Nitrate (NO3-N)                         | mg/l           | 10.00  | 3.2  | 6.2   | 3.1                                      |
| Kadmium/ Cadmium (Cd)                           | mg/l           | 0.01   | ...  | ...   | ...                                      |
| Khrom/ Chrome (Cr)                              | mg/l           | 0.05   | ...  | ...   | ...                                      |
| Tembaga/ Copper (Cu)                            | mg/l           | 0.02   | ...  | ...   | ...                                      |
| Timbal/ Lead (Pb)                               | mg/l           | 0.03   | ...  | ...   | ...                                      |
| Seng/ Zinc (Zn)                                 | mg/l           | 0.05   | ...  | ...   | ...                                      |
| Sianida/ Cyanide                                | mg/l           | 0.02   | ...  | ...   | ...                                      |
| Fluorida/ Fluoride                              | mg/l           | 1.50   | ...  | ...   | ...                                      |
| Nitrit/ Nitrite (NO2-N)                         | mg/l           | 0.06   | ...  | ...   | ...                                      |
| TSS   |                |  | ...  | ...   | ...                                      |

Lanjutan Tabel/*Continued Table 4.3.4*

| Parameter<br><i>Parameter</i>                      | Satuan<br><i>Unit</i> | Kriteria<br>Mutu Air<br><i>Water<br/>Quality<br/>Criteria</i> | Sungai Sampel<br><i>River Sample</i>               |   |  |
|--|-----------------------|---|--|---|--|
|  |                       |   | Wanganaji<br>Hulu<br><i>Upstream<br/>Wanganaji</i> | Wanganaji<br>Tengah<br><i>Central<br/>Wanganaji</i> | Wanganaji<br>Hilir<br><i>Lower<br/>Wanganaji</i> |
| (1)  | (2)                   | (3)   | (14)   | (15)  | (16)   |
| <b>KIMIA ORGANIK/ ORGANIC<br/>CHEMISTRY</b>        |                       |   |  |   |  |
| Detergen sebagai MBAS/<br><i>Detergent as MBAS</i> | µg/l                  | 0.20  | ...  | ...   | ...  |
| Minyak dan Lemak/ <i>Oil and Fat</i>               | µg/l                  | 1.00  | ...  | ...   | ...  |
| Phenol   | ppm                   | 0.005   | ...  | ...   | ...  |
| <b>MIKROBIOLOGI/ MICROBIOLOGY</b>                  |                       |   |  |   |  |
| Fecal Coliform                                     | per 100ml             | 1 000.00  | 12 750   | 13 350  | 9 000  |
| Total Coliform                                     | per 100ml             | 5 000.00  | 17 700   | 17 200  | 11 600   |

Sumber/*Source*: Dinas Lingkungan Hidup Kabupaten Wonosobo/ *Environmental Service of Wonosobo Regency*



**Tabel 4.3.5** **Kualitas Udara Ambien di Kabupaten Wonosobo, 2022**  
**Results of Water Quality Analysis of Physical Properties, Ambient Air Quality in Wonosobo Regency, 2022**

| Parameter<br><i>Parameter</i>                               | Satuan<br><i>Unit</i> | Baku Mutu<br><i>Standart Quality</i> | Titik Pemeriksaan<br><i>Checkpoints</i>                          |  |   |  |
|---|-----------------------|--------------------------------------|--|--|---|--|
|   |                       |                                      | Kantor Kecamatan Wonosobo<br><i>Wonosobo Sub-district Office</i> | Halaman Pega-daian Pawn-shop<br><i>Office Yard</i> | Perum Mutiara Persada<br><i>Mutiara Housing Complex</i> | Kawasan PT. PAP Andong-sili<br><i>PT. PAP Andong-sili Area</i> |
| (1)   | (2)                   | (3)                                  | (4)  | (5)  | (6)   | (7)  |
| Suhu/ <i>Temperature</i>                                    | °C                    | 18 - 28                              | ...  | ...  | ...   | ...  |
| Kecepatan Angin/ <i>Wind Velocity</i>                       | m/det                 | 40 - 60                              | ...  | ...  | ...   | ...  |
| Arah Angin/ <i>Wind Direction</i>                           | °                     | 70                                   | ...  | ...  | ...   | ...  |
| Kelembaban/ <i>Humidity</i>                                 | % RH                  | 40 - 60                              | ...  | ...  | ...   | ...  |
| Kebisingan/ <i>Noise</i>                                    | dB                    | 70                                   | ...  | ...  | ...   | ...  |
| Carbon Monoksida/ <i>Carbon Monoxide (CO)</i>               | µg/m <sup>3</sup>     | 15 000                               | ...  | ...  | ...   | ...  |
| Debu/ <i>Dust (TSP)</i>                                     | µg/m <sup>3</sup>     | 230                                  | ...  | ...  | ...   | ...  |
| Sulfur Dioksida/ <i>Sulfur Dioxide (SO<sub>2</sub>)</i>     | µg/m <sup>3</sup>     | 20                                   | 8,72   | 10,30  | 4,22  | 9,09   |
| Nitrogen Dioksida/ <i>Nitrogen Dioxide (NO<sub>2</sub>)</i> | µg/m <sup>3</sup>     | 40                                   | 17,15  | 12,02  | 6,48  | 10,68  |
| Oksidan/ <i>Oxidant (O<sub>3</sub>)</i>                     | µg/m <sup>3</sup>     | 235                                  | ...  | ...  | ...   | ...  |
| Pm 2,5  | µg/Nm <sup>3</sup>    | 65                                   | 12,9   | ...  | 11,52   | ...  |
| Timbal/ <i>Lead (Pb)</i>                                    | µg/m <sup>3</sup>     | 2                                    | ...  | ...  | ...   | ...  |
| Hidrogen Sulfida/ <i>Hydrogen Sulfide (H<sub>2</sub>S)</i>  | ppm                   | 0,020                                | ...  | ...  | ...   | ...  |
| Amoniak/ <i>Ammonia (NH<sub>3</sub>)</i>                    | ppm                   | -                                    | ...  | ...  | ...   | ...  |

Lanjutan Tabel/Continued Table 4.3.5

| Parameter<br>Parameter                                      | Satuan<br>Unit     | Baku<br>Mutu<br>Standart<br>Quality | Titik Pemeriksaan<br>Checkpoints                  |   |          |                             |
|---|--------------------|-------------------------------------|---|---|----------|-----------------------------|
|   |                    |                                     | Hotel<br>Kledung<br>Pass<br>Kledung<br>Pass Hotel | Kawasan<br>IPKS<br>Kedalon<br>Kalikajar<br>IPKS<br>Kedalon<br>Kalikajar<br>Area | Wonolelo | Kemiri-<br>ombo<br>Kaliwiro |
| (1)   | (2)                | (3)                                 | (8)   | (9)   | (10)     | (11)                        |
| Suhu/ <i>Temperature</i>                                    | °C                 | 18 - 28                             | ...   | ...   | ...      | ...                         |
| Kecepatan Angin/ <i>Wind Velocity</i>                       | m/det              | 40 - 60                             | ...   | ...   | ...      | ...                         |
| Arah Angin/ <i>Wind Direction</i>                           | °                  | 70                                  | ...   | ...   | ...      | ...                         |
| Kelembaban/ <i>Humidity</i>                                 | % RH               | 40 - 60                             | ...   | ...   | ...      | ...                         |
| Kebisingan/ <i>Noise</i>                                    | dBa                | 70                                  | ...   | ...   | ...      | ...                         |
| Carbon Monoksida/ <i>Carbon Monoxide (CO)</i>               | µg/m <sup>3</sup>  | 15 000                              | ...   | ...   | ...      | ...                         |
| Debu/ <i>Dust (TSP)</i>                                     | µg/m <sup>3</sup>  | 230                                 | ...   | ...   | ...      | ...                         |
| Sulfur Dioksida/ <i>Sulfur Dioxide (SO<sub>2</sub>)</i>     | µg/m <sup>3</sup>  | 20                                  | 7,53  | 9,99  | ...      | ...                         |
| Nitrogen Dioksida/ <i>Nitrogen Dioxide (NO<sub>2</sub>)</i> | µg/m <sup>3</sup>  | 40                                  | 8,75  | 13,21   | ...      | ...                         |
| Oksidan/ <i>Oxidant (O<sub>3</sub>)</i>                     | µg/m <sup>3</sup>  | 235                                 | ...   | ...   | ...      | ...                         |
| Pm 2,5  | µg/Nm <sup>3</sup> | 65                                  | 53,25   | ...   | ...      | ...                         |
| Timbal/ <i>Lead (Pb)</i>                                    | µg/m <sup>3</sup>  | 2                                   | ...   | ...   | ...      | ...                         |
| Hidrogen Sulfida/ <i>Hydrogen Sulfide (H<sub>2</sub>S)</i>  | ppm                | 0,020                               | ...   | ...   | ...      | ...                         |
| Amoniak/ <i>Ammonia (NH<sub>3</sub>)</i>                    | ppm                | -                                   | ...   | ...   | ...      | ...                         |

Sumber/Source: Dinas Lingkungan Hidup Kabupaten Wonosobo/ *Environmental Service of Wonosobo Regency*

#### 4.4 KRIMINALITAS CRIMINALITY

**Tabel** 4.4.1 **Banyaknya Pelanggaran Peraturan Lalu Lintas Menurut Bulan di Kabupaten Wonosobo, 2021 dan 2022**  
**Table** 4.4.1 **Number of Traffic Regulation Violations by Month in Wonosobo Regency, 2021 and 2022**

| Bulan<br>Month       | 2021  |   | 2022  |   |
|----------------------|---|---|---|---|
|                      | Jumlah<br>Pelanggaran<br>Number<br>of Traffic<br>Violations | Banyaknya<br>Denda<br>The amount of<br>fines (Rp) | Jumlah<br>Pelanggaran<br>Number<br>of Traffic<br>Violations | Banyaknya<br>Denda<br>The amount of<br>fines (Rp) |
| (1)                  | (2)   | (3)   | (4)   | (5)   |
| Januari/ January     | 207   | 11 490 000  | 1 092   | 64 410 000  |
| Februari/ February   | 275   | 16 410 000  | 1 510   | 89 915 000  |
| Maret/ March         | 210   | 14 340 000  | 1 285   | 71 786 000  |
| April/ April         | 245   | 14 300 000  | 660   | 34 960 000  |
| Mei/ May             | 100   | 6 740 000   | 150   | 7 170 000   |
| Juni/ June           | 260   | 16 570 000  | 925   | 50 310 000  |
| Juli/ July           | 870   | 51 130 000  | 825   | 42 110 000  |
| Agustus/ August      | 375   | 22 510 000  | 1 110   | 62 230 000  |
| September/ September | 1 095   | 67 250 000  | 2 160   | 116 480 000                                       |
| Oktober/ October     | 455   | 28 120 000  | 2 190   | 124 450 000                                       |
| November/ November   | 885   | 53 390 000  | 1 000   | 51 050 000  |
| Desember/ December   | 1 168   | 62 330 000  | 335   | 17 210 000  |
| <b>Wonosobo</b>      | <b>6 145</b>  | <b>364 580 000</b>                                | <b>13 242</b>   | <b>732 081 000</b>                                |

Sumber/Source: Polres Wonosobo/ Wonosobo Resort Police

**Tabel** 4.4.2  
**Table**

**Banyaknya Kasus Kejahatan Menurut Bulan di Kabupaten Wonosobo, 2022**  
**Number of Crime by Month in Wonosobo Regency, 2022**

| Bulan<br>Month              | Pembu-<br>nuhan<br>Homicide | Pengani-<br>ayaan<br>Berat<br>Severe<br>Perse-<br>cution | Pengani-<br>ayaan<br>Ringan<br>Light<br>Perse-<br>cution | Pencurian<br>Berat<br>Heavy<br>Theft | Pencurian<br>dengan<br>Keke-<br>rasan<br>Violent<br>Theft | Pencurian<br>Kenda-<br>raan<br>Bermotor<br>Motor<br>Vehicle<br>Theft |
|-----------------------------|-----------------------------|--|--|--------------------------------------|---|--|
| (1)                         | (2)                         | (3)  | (4)  | (5)                                  | (6)   | (7)  |
| Januari/ <i>January</i>     | -                           | -  | 3  | 4                                    | -   | -  |
| Februari/ <i>February</i>   | -                           | -  | 1  | 4                                    | 1   | 1  |
| Maret/ <i>March</i>         | -                           | -  | 2  | -                                    | 1   | 1  |
| April/ <i>April</i>         | -                           | -  | -  | 3                                    | -   | 2  |
| Mei/ <i>May</i>             | -                           | -  | 1  | -                                    | -   | 3  |
| Juni/ <i>June</i>           | -                           | -  | -  | 1                                    | -   | -  |
| Juli/ <i>July</i>           | -                           | -  | -  | 5                                    | -   | 4  |
| Agustus/ <i>August</i>      | -                           | -  | -  | 1                                    | -   | 3  |
| September/ <i>September</i> | -                           | -  | 1  | 5                                    | -   | 2  |
| Oktober/ <i>October</i>     | -                           | -  | -  | 4                                    | -   | 2  |
| November/ <i>November</i>   | -                           | -  | 1  | 1                                    | -   | -  |
| Desember/ <i>December</i>   | -                           | -  | -  | 4                                    | -   | 1  |
| <b>Wonosobo</b>             | -                           | -  | <b>9</b>   | <b>32</b>                            | <b>2</b>  | <b>19</b>  |

Lanjutan Tabel/Continued Table 4.4.2

| Bulan<br>Month       | Pencurian<br>Biasa<br>Ordinary<br>Theft | Penipuan<br>Fraud | Pengge-<br>lapan<br>Embezzle-<br>ment | Keba-<br>karan<br>Fire | Narkotika<br>Narcotics | Pemal-<br>suan Uang<br>Money<br>Counter-<br>feiting |
|----------------------|---|-------------------|---------------------------------------|------------------------|------------------------|---|
| (1)                  | (8)                                     | (9)               | (10)                                  | (11)                   | (12)                   | (13)  |
| Januari/ January     | 1                                       | -                 | 1                                     | 3                      | 3                      | -   |
| Februari/ February   | 2                                       | -                 | -                                     | 1                      | 4                      | -   |
| Maret/ March         | 1                                       | 1                 | -                                     | -                      | 2                      | -   |
| April/ April         | -                                       | -                 | -                                     | 3                      | 2                      | -   |
| Mei/ May             | -                                       | -                 | -                                     | -                      | 4                      | -   |
| Juni/ June           | -                                       | 1                 | 1                                     | 1                      | 2                      | -   |
| Juli/ July           | 1                                       | 2                 | 2                                     | 5                      | -                      | -   |
| Agustus/ August      | 1                                       | 1                 | 1                                     | 5                      | 1                      | -   |
| September/ September | -                                       | 2                 | 1                                     | 4                      | 3                      | -   |
| Oktober/ October     | -                                       | -                 | -                                     | 1                      | 3                      | -   |
| November/ November   | 1                                       | 1                 | -                                     | 3                      | 1                      | -   |
| Desember/ December   | -                                       | -                 | -                                     | -                      | 1                      | -   |
| <b>Wonosobo</b>      | <b>7</b>                                | <b>8</b>          | <b>6</b>                              | <b>26</b>              | <b>26</b>              | <b>-</b>  |

Lanjutan Tabel/*Continued Table* 4.4.2

| Bulan<br><i>Month</i>       | Pemalsuan Surat<br><i>Letter Forgery</i> | Pendanaan<br><i>Fencing</i> | Penculikan<br><i>Abduction</i> | Pemeriksaan<br><i>Rape</i> | Perjudian<br><i>Gambling</i> | Perusakan<br><i>Des-truction</i> |
|-----------------------------|--|-----------------------------|--------------------------------|----------------------------|------------------------------|----------------------------------|
| (1)                         | (14)                                     | (15)                        | (16)                           | (17)                       | (18)                         | (19)                             |
| Januari/ <i>January</i>     | -  | -                           | -                              | -                          | -                            | -                                |
| Februari/ <i>February</i>   | -  | -                           | -                              | -                          | -                            | -                                |
| Maret/ <i>March</i>         | 1  | -                           | -                              | -                          | -                            | -                                |
| April/ <i>April</i>         | -  | -                           | -                              | -                          | -                            | -                                |
| Mei/ <i>May</i>             | -  | -                           | -                              | -                          | -                            | -                                |
| Juni/ <i>June</i>           | -  | -                           | -                              | -                          | -                            | -                                |
| Juli/ <i>July</i>           | -  | -                           | -                              | -                          | -                            | -                                |
| Agustus/ <i>August</i>      | -  | -                           | -                              | -                          | 2                            | -                                |
| September/ <i>September</i> | -  | -                           | -                              | -                          | -                            | -                                |
| Oktober/ <i>October</i>     | -  | -                           | -                              | -                          | -                            | -                                |
| November/ <i>November</i>   | -  | -                           | -                              | -                          | -                            | -                                |
| Desember/ <i>December</i>   | -  | -                           | -                              | -                          | -                            | -                                |
| <b>Wonosobo</b>             | 1  | -                           | -                              | -                          | 2                            | -                                |

Lanjutan Tabel/*Continued Table 4.4.2*

| <b>Bulan<br/>Month</b>      | <b>Pengero-<br/>yokan<br/>Beatings</b> | <b>Perbuatan<br/>Cabul<br/>Obscene Acts</b> | <b>KDRT<br/>Domestic<br/>Violance</b> | <b>Pemerasan<br/>Extortion</b> | <b>Jumlah<br/>Total</b> |
|-----------------------------|--|---|---------------------------------------|--------------------------------|-------------------------|
| (1)                         | (20)                                   | (21)  | (22)                                  | (23)                           | (24)                    |
| Januari/ <i>January</i>     | -                                      | 1   | 1                                     | -                              | 17                      |
| Februari/ <i>February</i>   | 1                                      | 1   | -                                     | -                              | 16                      |
| Maret/ <i>March</i>         | -                                      | -   | 3                                     | 1                              | 16                      |
| April/ <i>April</i>         | -                                      | -   | 1                                     | -                              | 8                       |
| Mei/ <i>May</i>             | 1                                      | -   | 1                                     | -                              | 10                      |
| Juni/ <i>June</i>           | 1                                      | 4   | 2                                     | -                              | 13                      |
| Juli/ <i>July</i>           | 1                                      | 1   | -                                     | -                              | 21                      |
| Agustus/ <i>August</i>      | -                                      | 4   | -                                     | -                              | 19                      |
| September/ <i>September</i> | -                                      | 3   | -                                     | -                              | 21                      |
| Oktober/ <i>October</i>     | -                                      | 3   | -                                     | -                              | 13                      |
| November/ <i>November</i>   | -                                      | 5   | -                                     | -                              | 13                      |
| Desember/ <i>December</i>   | -                                      | 2   | -                                     | -                              | 8                       |
| <b>Wonosobo</b>             | <b>4</b>                               | <b>24</b>                                   | <b>8</b>                              | <b>1</b>                       | <b>175</b>              |

Sumber/*Source*: Polres Wonosobo/ *Wonosobo Resort Police*

**Tabel**  
**Table** 4.4.3

**Banyaknya Perkara Pidana yang Masuk di Kejaksaan  
Negeri Wonosobo, 2022**  
*Number of Criminal Cases Entered at the Wonosobo District  
Attorney, 2022*

| Perkara Pidana<br><i>Criminal Case</i>                      | Sisa<br>Tahun<br>Lalu<br><i>Rest of<br/>Last Year</i> | Masuk<br>Tahun<br>Laporan<br><i>Report<br/>Year</i> | Diselesaikan<br><i>Completed</i>    |   |  | Sisa<br>Tahun<br>Laporan<br><i>Remain-<br/>ing Year<br/>Report</i> |
|---|---|---|-------------------------------------|---|--|--|
|   |   |   | Dilim-<br>pahkan<br><i>Bestowed</i> | Dikesam-<br>pingkan<br><i>Ruled Out</i> | Diputus<br>PN<br>Court<br><i>Decided</i> |  |
| (1)   | (2)   | (3)   | (4)                                 | (5)                                     | (6)                                      | (7)  |
| Psikotropika/ <i>Psychotropics</i>                          | 1   | 5   | 6                                   | -                                       | 5  | 1  |
| Uang Palsu/ <i>Counterfeit<br/>money</i>                    | 2   | -   | 2                                   | -                                       | 2  | -  |
| Korupsi/ <i>Corruption</i>                                  | 4   | 2   | 1                                   | -                                       | 1  | 5  |
| Narkotik/ <i>Narcotics</i>                                  | 2   | 12  | 14                                  | -                                       | 13                                       | 1  |
| Ekonomi/ <i>Economy</i>                                     | -   | -   | -                                   | -                                       | -  | -  |
| Orang dan Harta Benda/<br><i>People and Property</i>        | 14  | 101   | 115                                 | -                                       | 98                                       | 17   |
| Ketertiban Umum/ <i>State<br/>Security and Public Order</i> | 7   | 13  | 20                                  | -                                       | 17                                       | 3  |
| <b>Jumlah<br/>Total</b>                                     | <b>30</b>   | <b>133</b>  | <b>158</b>                          | <b>-</b>                                | <b>136</b>                               | <b>27</b>  |

Sumber/Source: Kejaksaan Negeri Kabupaten Wonosobo/ *State Attorney Wonosobo*



**Tabel**  
**Table** 4.4.4

**Banyaknya Narapidana yang Menghuni Rumah Tahanan Menurut Bulan, 2022**  
**Number of Inmates Residing in Detention Houses by Month, 2022**

| Bulan<br>Month       | Tahanan<br>Prisoner |                                |                      | Kurungan<br>Confinement |                                |                      | Putusan 3 Bulan<br>3 Month Verdict |                                |                      |
|----------------------|---------------------|--------------------------------|----------------------|-------------------------|--------------------------------|----------------------|------------------------------------|--------------------------------|----------------------|
|                      | Laki-laki<br>Male   | Pe-rem-<br>puan<br>Fe-<br>male | Jum-<br>lah<br>Total | Laki-laki<br>Male       | Pe-rem-<br>puan<br>Fe-<br>male | Jum-<br>lah<br>Total | Laki-laki<br>Male                  | Pe-rem-<br>puan<br>Fe-<br>male | Jum-<br>lah<br>Total |
| (1)                  | (2)                 | (3)                            | (4)                  | (5)                     | (6)                            | (7)                  | (8)                                | (9)                            | (10)                 |
| Januari/ January     | 33                  | -                              | 33                   | 7                       | -                              | 7                    | -                                  | -                              | -                    |
| Februari/ February   | 24                  | 1                              | 25                   | 7                       | -                              | 7                    | -                                  | -                              | -                    |
| Maret/ March         | 27                  | -                              | 27                   | 4                       | -                              | 4                    | 4                                  | -                              | 4                    |
| April/ April         | 31                  | 1                              | 32                   | 2                       | -                              | 2                    | 4                                  | -                              | 4                    |
| Mei/ May             | 33                  | 1                              | 34                   | 4                       | -                              | 4                    | -                                  | -                              | -                    |
| Juni/ June           | 23                  | -                              | 23                   | 2                       | -                              | 2                    | -                                  | -                              | -                    |
| Juli/ July           | 19                  | -                              | 19                   | 2                       | -                              | 2                    | -                                  | -                              | -                    |
| Agustus/ August      | 16                  | -                              | 16                   | 2                       | -                              | 2                    | -                                  | -                              | -                    |
| September/ September | 28                  | -                              | 28                   | 2                       | -                              | 2                    | 3                                  | -                              | 3                    |
| Oktober/ October     | 51                  | -                              | 51                   | 3                       | -                              | 3                    | -                                  | -                              | -                    |
| November/ November   | 49                  | -                              | 49                   | 3                       | -                              | 3                    | -                                  | -                              | -                    |
| Desember/ December   | 28                  | -                              | 28                   | 8                       | -                              | 8                    | -                                  | -                              | -                    |
| <b>Wonosobo</b>      | <b>362</b>          | <b>3</b>                       | <b>365</b>           | <b>46</b>               | <b>-</b>                       | <b>46</b>            | <b>11</b>                          | <b>-</b>                       | <b>11</b>            |

Lanjutan Tabel/*Continued Table* 4.4.4

| Bulan<br><i>Month</i>       | Putusan 3-12 Bulan<br><i>3-12 Months Verdict</i> |                               |                         | Putusan 1-5 Tahun<br><i>1-5 Years Verdict</i> |                               |                         | Jumlah<br><i>Total</i>   |                               |                         |
|-----------------------------|--|-------------------------------|-------------------------|---|-------------------------------|-------------------------|--------------------------|-------------------------------|-------------------------|
|                             | Laki-laki<br><i>Male</i>                         | Pe-rem-puan<br><i>Fe-male</i> | Jum-lah<br><i>Total</i> | Laki-laki<br><i>Male</i>                      | Pe-rem-puan<br><i>Fe-male</i> | Jum-lah<br><i>Total</i> | Laki-laki<br><i>Male</i> | Pe-rem-puan<br><i>Fe-male</i> | Jum-lah<br><i>Total</i> |
|                             | (1)  | (11)                          | (12)                    | (13)  | (14)                          | (15)                    | (16)                     | (17)                          | (18)                    |
| Januari/ <i>January</i>     | 13   | -                             | 13                      | 98  | -                             | 98                      | 151                      | -                             | 151                     |
| Februari/ <i>February</i>   | 13   | -                             | 13                      | 102   | -                             | 102                     | 146                      | 1                             | 147                     |
| Maret/ <i>March</i>         | 12   | 1                             | 13                      | 103   | -                             | 103                     | 150                      | 1                             | 151                     |
| April/ <i>April</i>         | 10   | 1                             | 11                      | 106   | -                             | 106                     | 153                      | 2                             | 155                     |
| Mei/ <i>May</i>             | 10   | 1                             | 11                      | 90  | -                             | 90                      | 137                      | 2                             | 139                     |
| Juni/ <i>June</i>           | 20   | 1                             | 21                      | 93  | 1                             | 94                      | 138                      | 2                             | 140                     |
| Juli/ <i>July</i>           | 11   | -                             | 11                      | 94  | -                             | 94                      | 126                      | -                             | 126                     |
| Agustus/ <i>August</i>      | 9  | -                             | 9                       | 93  | -                             | 93                      | 120                      | -                             | 120                     |
| September/ <i>September</i> | 6  | -                             | 6                       | 94  | -                             | 94                      | 133                      | -                             | 133                     |
| Oktober/ <i>October</i>     | 3  | -                             | 3                       | 88  | -                             | 88                      | 145                      | -                             | 145                     |
| November/ <i>November</i>   | -  | -                             | -                       | 90  | -                             | 90                      | 142                      | -                             | 142                     |
| Desember/ <i>December</i>   | 5  | -                             | 5                       | 97  | -                             | 97                      | 138                      | -                             | 138                     |
| <b>Wonosobo</b>             | <b>112</b>                                       | <b>4</b>                      | <b>116</b>              | <b>1148</b>                                   | <b>1</b>                      | <b>1149</b>             | <b>1679</b>              | <b>8</b>                      | <b>1687</b>             |

Sumber/*Source*: Rumah Tahanan Kabupaten Wonosobo/ *Wonosobo Regency Detention Center*

#### 4.5 AGAMA DAN SOSIAL LAINNYA RELIGION AND OTHER SOCIAL AFFAIRS

**Tabel 4.5.1** Jumlah Penduduk Menurut Kecamatan dan Agama yang Dianut di Kabupaten Wonosobo, 2022  
*Population by Subdistrict and Religion in Wonosobo Regency, 2022*

| Kecamatan<br>Subdistrict | Islam          | Protestan<br>Protestant | Katolik<br>Catholic | Hindu      | Budha<br>Buddha | Lainnya<br>Others |
|--------------------------|----------------|-------------------------|---------------------|------------|-----------------|-------------------|
| (1)                      | (2)            | (3)                     | (4)                 | (5)        | (6)             | (7)               |
| Wadaslintang             | 64 579         | 160                     | 37                  | 1          | 1               | -                 |
| Kepil                    | 67 994         | 22                      | 6                   | -          | 3               | 3                 |
| Sapuran                  | 64 294         | 255                     | 64                  | 49         | -               | -                 |
| Kalibawang               | 29 067         | 11                      | -                   | -          | -               | 4                 |
| Kaliwiro                 | 55 352         | 242                     | 88                  | -          | 13              | 1                 |
| Leksono                  | 48 063         | 314                     | 35                  | 1          | -               | 1                 |
| Sukoharjo                | 36 671         | 123                     | 2                   | -          | 41              | -                 |
| Selomerto                | 54 468         | 1 235                   | 268                 | 2          | 72              | 19                |
| Kalikajar                | 74 563         | 170                     | 50                  | -          | 147             | 4                 |
| Kertek                   | 93 104         | 286                     | 1 042               | 82         | 35              | 1                 |
| Wonosobo                 | 91 656         | 2 167                   | 1 418               | 18         | 207             | 10                |
| Watumalang               | 58 828         | 158                     | 4                   | -          | -               | -                 |
| Mojotengah               | 68 717         | 73                      | 125                 | -          | 1               | -                 |
| Garung                   | 59 406         | 23                      | 53                  | -          | -               | -                 |
| Kejajar                  | 47 643         | 16                      | 160                 | -          | 65              | -                 |
| <b>Wonosobo</b>          | <b>914 405</b> | <b>5 255</b>            | <b>3 352</b>        | <b>153</b> | <b>585</b>      | <b>43</b>         |

Sumber/Source: Dinas Kependudukan dan Pencatatan Sipil Kabupaten Wonosobo/ *Population and Civil Registration Service of Wonosobo Regency*

**Tabel**  
**Table 4.5.2****Jumlah Tempat Peribadatan Menurut Kecamatan di  
Kabupaten Wonosobo, 2022**  
**Number of Places of Worship by Subdistrict in Wonosobo  
Regency, 2022**

| Kecamatan<br>Subdistrict | Masjid<br>Mosque | Mushola<br>Pray<br>Room | Gereja<br>Protestan<br>Protestant<br>Church | Gereja<br>Katholik<br>Catholic<br>Church | Pura<br>Temple | Vihara   | Kelen-<br>teng |
|--------------------------|------------------|-------------------------|---|--|----------------|----------|----------------|
| (1)                      | (2)              | (3)                     | (4)   | (5)                                      | (6)            | (7)      | (8)            |
| Wadaslintang             | 118              | 208                     | 2   | -  | 1              | -        | -              |
| Kepil                    | 153              | 27                      | 1   | -  | -              | -        | -              |
| Sapuran                  | 142              | 125                     | 4   | -  | -              | 1        | -              |
| Kalibawang               | 66               | 84                      | -   | -  | -              | -        | -              |
| Kaliwiro                 | 124              | 207                     | 6   | 1  | 1              | -        | -              |
| Leksono                  | 72               | 60                      | 2   | -  | -              | -        | -              |
| Sukoharjo                | 113              | 47                      | 1   | -  | -              | -        | -              |
| Selomerto                | 85               | 82                      | 9   | 2  | -              | -        | -              |
| Kalikajar                | 96               | 58                      | 1   | -  | -              | -        | -              |
| Kertek                   | 122              | 226                     | 3   | 3  | -              | 2        | -              |
| Wonosobo                 | 136              | 150                     | 10  | 1  | -              | -        | 1              |
| Watumalang               | 103              | 152                     | 2   | -  | -              | -        | -              |
| Mojotengah               | 146              | 69                      | -   | -  | -              | -        | -              |
| Garung                   | 85               | 115                     | -   | -  | -              | -        | -              |
| Kejajar                  | 72               | 144                     | 1   | 1  | -              | -        | -              |
| <b>Wonosobo</b>          | <b>1 633</b>     | <b>1 754</b>            | <b>42</b>                                   | <b>8</b>                                 | <b>2</b>       | <b>3</b> | <b>1</b>       |

Sumber/Source: Kantor Kementerian Agama Wonosobo/ Ministry of Religious Affairs Wonosobo Office

**Tabel** 4.5.3 **Jumlah Desa<sup>1</sup>/Kelurahan yang Mengalami Bencana Alam<sup>2</sup> Menurut Kecamatan di Kabupaten Wonosobo, 2019–2021**  
**Table** 4.5.3 **Number of Villages<sup>1</sup>/Kelurahan that Had Natural Disaster<sup>2</sup> by Subdistrict in Wonosobo Regency, 2019–2021**

| Kecamatan<br>Subdistrict | Banjir/Flood |          |          |
|--------------------------|--------------|----------|----------|
|                          | 2019         | 2020     | 2021     |
| (1)                      | (2)          | (3)      | (4)      |
| Wadaslintang             | –            | –        | –        |
| Kepil                    | –            | –        | –        |
| Sapuran                  | –            | –        | –        |
| Kalibawang               | –            | –        | –        |
| Kaliwiro                 | –            | –        | –        |
| Leksono                  | –            | –        | 1        |
| Sukoharjo                | –            | –        | –        |
| Selomerto                | 1            | –        | 1        |
| Kalikajar                | 1            | –        | –        |
| Kertek                   | –            | 1        | –        |
| Wonosobo                 | 1            | –        | –        |
| Watumalang               | –            | –        | 1        |
| Mojotengah               | 2            | –        | –        |
| Garung                   | –            | –        | –        |
| Kejajar                  | –            | 1        | 1        |
| <b>Wonosobo</b>          | <b>5</b>     | <b>2</b> | <b>4</b> |

Lanjutan Tabel/*Continued Table* 4.5.3

| Kecamatan<br><i>Subdistrict</i> | Gempa Bumi/ <i>Earthquake</i> |          |          |
|---------------------------------|-------------------------------|----------|----------|
|                                 | 2019                          | 2020     | 2021     |
| (1)                             | (5)                           | (6)      | (7)      |
| Wadaslintang                    | –                             | –        | –        |
| Kepil                           | –                             | –        | –        |
| Sapuran                         | –                             | –        | –        |
| Kalibawang                      | –                             | –        | –        |
| Kaliwiro                        | –                             | –        | –        |
| Leksono                         | –                             | –        | –        |
| Sukoharjo                       | –                             | –        | –        |
| Selomerto                       | –                             | –        | –        |
| Kalikajar                       | –                             | –        | –        |
| Kertek                          | –                             | –        | –        |
| Wonosobo                        | –                             | –        | –        |
| Watumalang                      | –                             | –        | –        |
| Mojotengah                      | –                             | –        | 3        |
| Garung                          | –                             | –        | –        |
| Kejajar                         | –                             | –        | –        |
| <b>Wonosobo</b>                 | <b>–</b>                      | <b>–</b> | <b>3</b> |

Lanjutan Tabel/*Continued Table 4.5.3*

| Kecamatan<br>Subdistrict | Tanah Longsor/Landslide |           |           |
|--------------------------|-------------------------|-----------|-----------|
|                          | 2019                    | 2020      | 2021      |
| (1)                      | (8)                     | (9)       | (10)      |
| Wadasing                 | 2                       | 6         | 9         |
| Kepil                    | 4                       | 3         | 5         |
| Sapuran                  | 3                       | 3         | 5         |
| Kalibawang               | 1                       | 2         | 3         |
| Kaliwiro                 | –                       | 1         | 8         |
| Leksono                  | 5                       | –         | –         |
| Sukoharjo                | 1                       | 3         | 2         |
| Selomerto                | 4                       | 1         | 1         |
| Kalikajar                | 4                       | 2         | 4         |
| Kertek                   | –                       | 3         | 5         |
| Wonosobo                 | 4                       | 5         | 8         |
| Watumalang               | –                       | 6         | 11        |
| Mojotengah               | 6                       | 1         | 6         |
| Garung                   | 5                       | 2         | 3         |
| Kejajar                  | 5                       | 6         | 8         |
| <b>Wonosobo</b>          | <b>44</b>               | <b>44</b> | <b>78</b> |

Catatan/*Note*: <sup>1</sup> Desa pada tabel ini termasuk Unit Permukiman Transmigrasi (UPT) yang masih dibina oleh kementerian terkait dan nagari di Provinsi Sumatera Barat/*Villages in this table are included in Transmigration Settlement Unit which is still fostered by the relevant ministries and the nagari in the Province of Sumatera Barat*

Sumber/*Source*: <sup>2</sup> Kejadian dalam setahun sebelum tahun pencacahan/*Occured during the last one year before the enumeration years*  
BPS, Pendataan Potensi Desa (Podes)/*BPS-Statistics Indonesia, Village Potential Data Collecting*

**Tabel**  
**Table** 4.5.4

**Pelayanan Paspor Pada Kantor Imigrasi Kelas II  
Wonosobo, 2010-2022**  
*Passport Services at the Immigration Office Class II  
Wonosobo, 2010-2022*

| Tahun<br>Year | Tenaga Kerja<br>Indonesia (Paspor 24<br>Halaman)<br>Indonesian Workers<br>(Passport 24 Pages) | Wisata/Kunjungan/<br>Lainnya (Paspor 48<br>Halaman)<br>Travel/Visit/Others<br>(Passport 48 Pages) | Paspor Haji (Paspor 48<br>Halaman)<br>Hajj passport (Passport<br>48 pages) |
|---------------|---|---|--|
| (1)           | (2)   | (3)   | (4)  |
| 2010          | 944   | 1 940   | 4 119  |
| 2011          | 1 054   | 2 234   | 3 953  |
| 2012          | 3 910   | 8 417   | 4 199  |
| 2013          | 4 480   | 13 891  | 3 600  |
| 2014          | 5 502   | 14 554  | 2 335  |
| 2015          | 3 006   | 21 486  | 3 783  |
| 2016          | 3 087   | 17 478  | 3 783  |
| 2017          | 4 422   | 19 036  | 3 586  |
| 2018          | 4 825   | 21 368  | 4 631  |
| 2019          | 2 522   | 23 023  | 5 421  |
| 2020          | 138   | 15 732  | 3 858  |
| 2021          | 915   | 6 300   | 326  |
| 2022          | 2 880   | 7 739   | 34   |

Sumber/Source: Kantor Imigrasi Kelas II Wonosobo/ Immigration Office Class II Wonosobo



**Tabel**  
**Table 4.5.5**

**Jumlah Penerbitan Paspor 24 dan 48 Halaman Menurut Bulan dan Waktu Penyelesaian pada Kantor Imigrasi Kelas II Wonosobo, 2022**  
**Number of 24 and 48 Page Passport Publishing by Month and Finishing Time in Immigration Office Class II Wonosobo, 2022**

| Bulan<br>Month       | Waktu Penyelesaian<br>Finishing Time |                  |                  |  | Jumlah<br>Total |
|----------------------|--------------------------------------|------------------|------------------|--|-----------------|
|                      | 1 Hari<br>1 Day                      | 2 Hari<br>2 Days | 3 Hari<br>3 Days | Melam-<br>pau<br>3 Hari<br>Over 3 Days |                 |
| (1)                  | (2)                                  | (3)              | (4)              | (5)                                    | (6)             |
| Januari/ January     | 1                                    | 832              | 202              | 308                                    | 1 343           |
| Februari/ February   | -                                    | 1 013            | 416              | 186                                    | 1 615           |
| Maret/ March         | 16                                   | 981              | 353              | 700                                    | 2 050           |
| April/ April         | 13                                   | 814              | 329              | 687                                    | 1 843           |
| Mei/ May             | 24                                   | 1 011            | 420              | 1 345                                  | 2 800           |
| Juni/ June           | 19                                   | 2 665            | 454              | 1 156                                  | 4 294           |
| Juli/ July           | 10                                   | 2 773            | 212              | 1 071                                  | 4 066           |
| Agustus/ August      | 17                                   | 2 548            | 417              | 1 050                                  | 4 032           |
| September/ September | 23                                   | 2 707            | 295              | 702                                    | 3 727           |
| Oktober/ October     | 20                                   | 2 095            | 130              | 858                                    | 3 103           |
| November/ November   | 16                                   | 2 603            | 155              | 768                                    | 3 542           |
| Desember/ December   | 20                                   | 2 296            | 331              | 792                                    | 3 439           |
| <b>Wonosobo</b>      | <b>179</b>                           | <b>22 338</b>    | <b>3 714</b>     | <b>9 623</b>                           | <b>35 854</b>   |

Sumber/Source: Kantor Imigrasi Kelas II Wonosobo/ Immigration Office Class II Wonosobo

**Tabel**  
**Table 4.5.6****Penerbitan Sertifikat Hak Atas Tanah Menurut Jenisnya di Kabupaten Wonosobo, 2020-2022**  
**Issuance of Land Rights Certificates by Type in Wonosobo Regency, 2020-2022**

| Jenis Sertifikat<br><i>Certificate Type</i>   | 2020   |  | 2021   |  | 2022   |  |
|---|--|--|--|--|--|--|
|   | Jumlah Sertifikat<br><i>Number of Certificates</i> | Luas Tanah<br><i>Surface area (m<sup>2</sup>/sq.m)</i> | Jumlah Sertifikat<br><i>Number of Certificates</i> | Luas Tanah<br><i>Surface area (m<sup>2</sup>/sq.m)</i> | Jumlah Sertifikat<br><i>Number of Certificates</i> | Luas Tanah<br><i>Surface area (m<sup>2</sup>/sq.m)</i> |
| (1)   | (2)  | (3)  | (4)  | (5)  | (6)  | (7)  |
| Hak Milik/ <i>Ownership Rights</i>            | 28 139   | 26 508 302   | 53 600   | 43 740 564   | 60 262   | 44 750 127   |
| Hak Guna Usaha/ <i>Cultivation Rights</i>     | -  | -  | -  | -  | -  | -  |
| Hak Guna Bangunan/ <i>Building Use Rights</i> | 48   | 1 065 548  | 26   | 153 175  | 410  | 73 651   |
| Hak Pakai/ <i>Right to Use</i>                | 22   | 7 554  | 1 318  | 4 006 222  | 1 206  | 4 377 561  |
| Hak Pengelolaan/ <i>Management Right</i>      | -  | -  | -  | -  | -  | -  |
| Hak Tanggungan/ <i>Mortgage Right</i>         | 2 577  | -  | 4 895  | -  | 5 008  | -  |
| <b>Wonosobo</b>                               | <b>30 786</b>                                      | <b>27 581 404</b>                                      | <b>59 839</b>                                      | <b>47 899 961</b>                                      | <b>66 886</b>                                      | <b>49 201 339</b>                                      |

Sumber/Source: Kantor Pertanahan Kabupaten Wonosobo/ *Land Office of Wonosobo Regency*

**Tabel**  
**Table** 4.5.7

**Jumlah Akta Pejabat Pembuat Akta Tanah Menurut  
Kecamatan dan Jenis Akta di Kabupaten Wonosobo, 2021  
dan 2022**  
*Number of Deeds of Land Deed Making Officials by  
Subdistrict and Type of Deed in Wonosobo Regency, 2021  
and 2022*

| Kecamatan<br>Subdistrict | 2021                     |                |   |   |                    | Jumlah<br>Total |
|--------------------------|--------------------------|----------------|---|---|--------------------|-----------------|
|                          | Jual Beli<br>Transaction | Hibah<br>Grant | Pembagi-<br>an Hak<br>Bersama<br>Sharing<br>of Mutual<br>Rights | Pemberi-<br>an Hak<br>Tanggung<br>an<br>Providing<br>Mortgage | Lain-lain<br>Other |                 |
| (1)                      | (2)                      | (3)            | (4)   | (5)   | (6)                | (7)             |
| Wadaslintang             | 14                       | 1              | 3   | ...   | ...                | 18              |
| Kepil                    | 16                       | 2              | 3   | ...   | ...                | 21              |
| Sapuran                  | 28                       | 1              | 2   | ...   | ...                | 31              |
| Kalibawang               | 1                        | -              | -   | ...   | ...                | 1               |
| Kaliwiro                 | 32                       | 2              | 2   | ...   | ...                | 36              |
| Leksono                  | 38                       | 4              | 7   | ...   | ...                | 49              |
| Sukoharjo                | 6                        | -              | 1   | ...   | ...                | 7               |
| Selomerto                | 59                       | 18             | 3   | ...   | ...                | 80              |
| Kalikajar                | 37                       | 7              | 3   | ...   | ...                | 47              |
| Kertek                   | 91                       | 10             | 9   | ...   | ...                | 110             |
| Wonosobo                 | 524                      | 33             | 31  | ...   | ...                | 588             |
| Watumalang               | 13                       | 1              | -   | ...   | ...                | 14              |
| Mojotengah               | 288                      | 3              | 8   | ...   | ...                | 299             |
| Garung                   | 18                       | 2              | 4   | ...   | ...                | 24              |
| Kejajar                  | 15                       | 4              | 2   | ...   | ...                | 21              |
| <b>Wonosobo</b>          | <b>1 180</b>             | <b>88</b>      | <b>78</b>   | <b>...</b>  | <b>...</b>         | <b>1 346</b>    |

Lanjutan Tabel/*Continued Table 4.5.7*

| Kecamatan<br><i>Subdistrict</i> | 2022                            |                       |  |   |                           | Jumlah<br><i>Total</i> |
|---------------------------------|---------------------------------|-----------------------|--|---|---------------------------|------------------------|
|                                 | Jual Beli<br><i>Transaction</i> | Hibah<br><i>Grant</i> | Pembagi-<br>an Hak<br>Bersama<br><i>Sharing<br/>of Mutual<br/>Rights</i> | Pemberi-<br>an Hak<br>Tanggung<br>an<br><i>Providing<br/>Mortgage</i> | Lain-lain<br><i>Other</i> |                        |
| (1)                             | (8)                             | (9)                   | (10)   | (11)  | (12)                      | (13)                   |
| Wadaslintang                    | 11                              | 1                     | 2  | 244   | ...                       | 258                    |
| Kepil                           | 20                              | 3                     | 3  | 317   | ...                       | 343                    |
| Sapuran                         | 28                              | 1                     | 3  | 133   | ...                       | 165                    |
| Kalibawang                      | 4                               | -                     | -  | 177   | ...                       | 181                    |
| Kaliwiro                        | 41                              | 1                     | 1  | 480   | ...                       | 523                    |
| Leksono                         | 44                              | 5                     | 8  | 390   | ...                       | 447                    |
| Sukoharjo                       | 4                               | -                     | 2  | 223   | ...                       | 229                    |
| Selomerto                       | 147                             | 4                     | 7  | 434   | ...                       | 592                    |
| Kalikajar                       | 26                              | 6                     | 3  | 273   | ...                       | 308                    |
| Kertek                          | 113                             | 15                    | 3  | 592   | ...                       | 723                    |
| Wonosobo                        | 517                             | 15                    | 31   | 674   | ...                       | 1 237                  |
| Watumalang                      | 26                              | -                     | 1  | 220   | ...                       | 247                    |
| Mojotengah                      | 303                             | 13                    | 12   | 339   | ...                       | 667                    |
| Garung                          | 27                              | 3                     | 2  | 255   | ...                       | 287                    |
| Kejajar                         | 28                              | -                     | -  | 257   | ...                       | 285                    |
| <b>Wonosobo</b>                 | <b>1 339</b>                    | <b>67</b>             | <b>78</b>  | <b>5 008</b>  | <b>...</b>                | <b>6 492</b>           |

Sumber/*Source*: Kantor Pertanahan Kabupaten Wonosobo/ *Land Office of Wonosobo Regency*

**Tabel**  
**Table 4.5.8****Izin Pemindahan Hak Tiap Bulan di Kabupaten Wonosobo,  
2017-2022**  
**Permit for Transfer of Rights Each Month in Wonosobo  
Regency, 2017-2022**

| <b>Bulan<br/>Month</b>      | <b>2017</b>    | <b>2018</b>    | <b>2019</b>    | <b>2020</b>    | <b>2021</b>    | <b>2022</b>    |
|-----------------------------|----------------|----------------|----------------|----------------|----------------|----------------|
| (1)                         | (2)            | (3)            | (4)            | (5)            | (6)            | (7)            |
| Januari/ <i>January</i>     | 40 361         | 46 553         | 29 282         | 23 742         | 17 523         | 15 623         |
| Februari/ <i>February</i>   | 9 601          | 28 540         | 5 837          | 20 542         | 15 311         | 20 373         |
| Maret/ <i>March</i>         | 44 032         | 13 657         | 46 136         | 2 279          | 20 805         | 12 744         |
| April/ <i>April</i>         | 18 925         | 24 323         | 7 878          | 7 878          | 38 288         | 11 314         |
| Mei/ <i>May</i>             | 31 067         | 61 782         | 26 569         | 19 100         | 6 054          | 15 383         |
| Juni/ <i>June</i>           | 16 455         | 19 483         | 19 100         | 26 569         | 11 676         | 22 793         |
| Juli/ <i>July</i>           | 25 458         | 26 883         | 33 212         | 29 282         | 37 210         | 15 607         |
| Agustus/ <i>August</i>      | 17 406         | 20 971         | 19 270         | 19 270         | 18 867         | 22 898         |
| September/ <i>September</i> | 6 847          | 35 115         | -              | 5 837          | 20 373         | 51 107         |
| Oktober/ <i>October</i>     | 29 285         | 43 114         | -              | 7 050          | 23 465         | 49 203         |
| November/ <i>November</i>   | 20 038         | 40 234         | 5 236          | 5 236          | 10 340         | 23 931         |
| Desember/ <i>December</i>   | 28 082         | 20 948         | 3 021          | 33 212         | 39 032         | 18 916         |
| <b>Wonosobo</b>             | <b>287 557</b> | <b>381 603</b> | <b>195 541</b> | <b>199 997</b> | <b>258 944</b> | <b>279 892</b> |

Sumber/Source: Kantor Pertanahan Kabupaten Wonosobo/ *Land Office of Wonosobo Regency*

**Tabel**  
**Table** 4.5.9

**Jumlah Perkara Yang Diterima Pengadilan Agama  
Wonosobo Menurut Bulan dan Jenis Perkara, 2022**  
*Number of Cases Received by the Wonosobo Religious Court  
by Month and Type of Case, 2022*

| Bulan<br>Month       | Izin<br>Poligami<br>Polygamy<br>Permit | Cerai<br>Talak<br>Divorce | Cerai<br>Gugat<br>Divorce<br>Lawsuit | Itsbat<br>Nikah<br>Marriage<br>Itsbat | Harta<br>Bersama<br>Common<br>Property | Pengua-<br>saan Anak<br>Child<br>Custody |
|----------------------|--|---------------------------|--------------------------------------|---------------------------------------|--|--|
| (1)                  | (2)                                    | (3)                       | (4)                                  | (5)                                   | (6)                                    | (7)                                      |
| Januari/ January     | -                                      | 82                        | 219                                  | -                                     | -                                      | -  |
| Februari/ February   | -                                      | 42                        | 124                                  | -                                     | -                                      | -  |
| Maret/ March         | -                                      | 55                        | 132                                  | -                                     | -                                      | -  |
| April/ April         | 2                                      | 26                        | 74                                   | -                                     | -                                      | -  |
| Mei/ May             | -                                      | 52                        | 172                                  | -                                     | 1                                      | -  |
| Juni/ June           | -                                      | 62                        | 177                                  | -                                     | 1                                      | -  |
| Juli/ July           | -                                      | 40                        | 143                                  | -                                     | -                                      | -  |
| Agustus/ August      | 2                                      | 57                        | 142                                  | -                                     | -                                      | -  |
| September/ September | 1                                      | 52                        | 144                                  | -                                     | -                                      | -  |
| Oktober/ October     | -                                      | 32                        | 128                                  | -                                     | 1                                      | -  |
| November/ November   | 1                                      | 42                        | 151                                  | -                                     | -                                      | -  |
| Desember/ December   | -                                      | 28                        | 92                                   | -                                     | -                                      | -  |
| <b>Wonosobo</b>      | <b>6</b>                               | <b>570</b>                | <b>1 698</b>                         | <b>-</b>                              | <b>3</b>                               | <b>-</b>                                 |

Lanjutan Tabel/Continued Table 4.5.9

| <b>Bulan<br/>Month</b> | <b>Penge-<br/>sahan<br/>Anak<br/>Child<br/>Legali-<br/>zation</b> | <b>Asal Usul<br/>Anak<br/>The Origin<br/>of Children</b> | <b>Dispensa-<br/>si Kawin<br/>Dispensa-<br/>tion of<br/>Marriage</b> | <b>Wali Adhol</b> | <b>Kewa-<br/>risan<br/>Inhe-<br/>ritance</b> | <b>Penetap-<br/>an Ahli<br/>Waris<br/>Deter-<br/>mination<br/>of Heirs</b> |
|------------------------|---|--|--|-------------------|--|--|
| (1)                    | (8)   | (9)  | (10)   | (11)              | (12)   | (13)   |
| Januari/ January       | -   | -  | 47   | -                 | -  | -  |
| Februari/ February     | -   | -  | 48   | -                 | -  | -  |
| Maret/ March           | -   | -  | 29   | -                 | -  | -  |
| April/ April           | -   | -  | 29   | 1                 | -  | -  |
| Mei/ May               | -   | -  | 23   | -                 | -  | -  |
| Juni/ June             | -   | -  | 44   | 1                 | -  | -  |
| Juli/ July             | -   | -  | 39   | -                 | -  | -  |
| Agustus/ August        | -   | -  | 31   | 1                 | -  | -  |
| September/ September   | -   | 1  | 35   | 1                 | -  | -  |
| Oktober/ October       | -   | 2  | 41   | 1                 | -  | -  |
| November/ November     | -   | 1  | 44   | -                 | -  | -  |
| Desember/ December     | -   | -  | 15   | 1                 | -  | -  |
| <b>Wonosobo</b>        | -   | <b>4</b>   | <b>425</b>   | <b>6</b>          | -  | -  |

Lanjutan Tabel/Continued Table 4.5.9

| Bulan<br>Month       | Ekonomi<br>Syariah<br>Sharia<br>Economics | Pemba-<br>talan<br>Perka-<br>winan<br>Cancell-<br>ation of<br>Marriage | Perwa-<br>lian<br>Guardian-<br>ship | Hibah<br>Grant | Lain-lain<br>Others | Jumlah<br>Total |
|----------------------|---|--|-------------------------------------|----------------|---------------------|-----------------|
| (1)                  | (14)                                      | (15)   | (16)                                | (17)           | (18)                | (19)            |
| Januari/ January     | 1   | -  | -                                   | -              | 2                   | 351             |
| Februari/ February   | -   | -  | -                                   | -              | -                   | 214             |
| Maret/ March         | -   | -  | -                                   | -              | 3                   | 219             |
| April/ April         | -   | -  | -                                   | -              | 2                   | 134             |
| Mei/ May             | -   | -  | -                                   | -              | 2                   | 250             |
| Juni/ June           | -   | -  | -                                   | -              | 3                   | 288             |
| Juli/ July           | -   | -  | -                                   | -              | 1                   | 223             |
| Agustus/ August      | 1   | -  | -                                   | -              | 3                   | 237             |
| September/ September | -   | -  | -                                   | -              | 2                   | 236             |
| Oktober/ October     | -   | -  | -                                   | -              | -                   | 205             |
| November/ November   | -   | -  | -                                   | -              | 1                   | 240             |
| Desember/ December   | -   | -  | -                                   | -              | -                   | 136             |
| <b>Wonosobo</b>      | <b>2</b>                                  | <b>-</b>   | <b>-</b>                            | <b>-</b>       | <b>19</b>           | <b>2 733</b>    |

Sumber/Source: Pengadilan Agama Kabupaten Wonosobo/ Religious Court of Wonosobo Regency



**Tabel**  
**Table** 4.5.10

**Banyaknya Perkara di Pengadilan Agama Kabupaten  
Wonosobo, 2022**  
*Number of Cases at the Wonosobo Regency Religious Court,  
2022*

| Bulan<br>Month       | Sisa Perkara<br>Bulan<br>Sebelumnya<br>Previous<br>Month<br>Remain<br>Cases | Perkara<br>Yang<br>Diterima<br>Cases<br>Received | Jumlah<br>Perkara<br>Total Cases | Perkara<br>Yang<br>Diminutasi<br>Cases That<br>Have Been<br>Minutized | Sisa Perkara<br>Remain<br>Cases |
|----------------------|---|--|----------------------------------|---|---------------------------------|
| (1)                  | (2)   | (3)  | (4)                              | (5)   | (6)                             |
| Januari/ January     | 139   | 354  | 493                              | 225   | 268                             |
| Februari/ February   | 268   | 215  | 483                              | 233   | 250                             |
| Maret/ March         | 250   | 225  | 475                              | 257   | 218                             |
| April/ April         | 218   | 134  | 352                              | 157   | 195                             |
| Mei/ May             | 195   | 252  | 447                              | 166   | 281                             |
| Juni/ June           | 281   | 291  | 572                              | 326   | 246                             |
| Juli/ July           | 246   | 228  | 474                              | 245   | 229                             |
| Agustus/ August      | 229   | 240  | 469                              | 219   | 250                             |
| September/ September | 250   | 236  | 486                              | 226   | 260                             |
| Oktober/ October     | 260   | 206  | 466                              | 230   | 236                             |
| November/ November   | 236   | 240  | 476                              | 240   | 236                             |
| Desember/ December   | 236   | 136  | 372                              | 203   | 169                             |

Sumber/Source: Pengadilan Agama Kabupaten Wonosobo/ Religious Court of Wonosobo Regency

**Tabel**  
**Table** 4.5.11

**Jumlah Perkara Yang Diputuskan Pengadilan Agama  
Wonosobo Menurut Bulan dan Jenis Perkara, 2022**  
*Number of Cases Decided by the Wonosobo Religious Court  
by Month and Type of Case, 2022*

| <b>Bulan<br/>Month</b>      | <b>Izin<br/>Poligami<br/>Polygamy<br/>Permit</b> | <b>Cerai<br/>Talak<br/>Divorce</b> | <b>Cerai<br/>Gugat<br/>Divorce<br/>Lawsuit</b> | <b>Itsbat<br/>Nikah<br/>Marriage<br/>Itsbat</b> | <b>Harta<br/>Bersama<br/>Common<br/>Property</b> | <b>Pengang-<br/>katan<br/>Anak<br/>Adoption</b> |
|-----------------------------|--|------------------------------------|--|---|--|---|
| (1)                         | (2)  | (3)                                | (4)  | (5)   | (6)  | (7)   |
| Januari/ <i>January</i>     | -  | 50                                 | 119  | -   | -  | -   |
| Februari/ <i>February</i>   | -  | 48                                 | 126  | 1   | -  | -   |
| Maret/ <i>March</i>         | -  | 47                                 | 133  | -   | -  | -   |
| April/ <i>April</i>         | 1  | 23                                 | 90   | -   | -  | -   |
| Mei/ <i>May</i>             | -  | 35                                 | 91   | -   | -  | -   |
| Juni/ <i>June</i>           | -  | 65                                 | 186  | 1   | -  | -   |
| Juli/ <i>July</i>           | -  | 41                                 | 137  | -   | -  | -   |
| Agustus/ <i>August</i>      | -  | 43                                 | 121  | -   | -  | -   |
| September/ <i>September</i> | -  | 40                                 | 127  | -   | -  | -   |
| Oktober/ <i>October</i>     | 3  | 41                                 | 133  | -   | 1  | -   |
| November/ <i>November</i>   | -  | 33                                 | 136  | -   | 1  | -   |
| Desember/ <i>December</i>   | 1  | 40                                 | 119  | -   | -  | -   |
| <b>Wonosobo</b>             | <b>5</b>   | <b>506</b>                         | <b>1 518</b>                                   | <b>2</b>  | <b>2</b>   | <b>-</b>  |

Lanjutan Tabel/Continued Table 4.5.11

| Bulan<br>Month       | Penge-<br>sahan<br>Anak<br>Child<br>Legali-<br>zation | Dispensa-<br>si Kawin<br>Dispensa-<br>tion of<br>Marriage | Wali Adhol | Kewa-<br>risan<br>Inhe-<br>ritance | Penetap-<br>an Ahli<br>Waris<br>Deter-<br>mination<br>of Heirs | Perwa-<br>lian<br>Guardi-<br>anship |
|----------------------|---|---|------------|------------------------------------|--|-------------------------------------|
| (1)                  | (8)   | (9)   | (10)       | (11)                               | (12)   | (13)                                |
| Januari/ January     | -   | 36  | -          | -                                  | -  | -                                   |
| Februari/ February   | -   | 31  | -          | -                                  | -  | -                                   |
| Maret/ March         | -   | 47  | -          | -                                  | -  | -                                   |
| April/ April         | -   | 25  | -          | -                                  | -  | -                                   |
| Mei/ May             | -   | 19  | 1          | -                                  | -  | 1                                   |
| Juni/ June           | -   | 40  | 1          | -                                  | -  | -                                   |
| Juli/ July           | -   | 42  | -          | -                                  | -  | 1                                   |
| Agustus/ August      | -   | 28  | -          | -                                  | -  | -                                   |
| September/ September | -   | 31  | 1          | -                                  | -  | 1                                   |
| Oktober/ October     | -   | 30  | -          | -                                  | -  | -                                   |
| November/ November   | -   | 44  | 1          | -                                  | -  | 1                                   |
| Desember/ December   | -   | 23  | -          | -                                  | -  | -                                   |
| <b>Wonosobo</b>      | -   | <b>396</b>  | <b>4</b>   | -                                  | -  | <b>4</b>                            |

Lanjutan Tabel/Continued Table 4.5.11

| Bulan<br>Month       | Lain-<br>lain<br>Others | Ditolak<br>Rejected | Tidak<br>Dite-<br>rima<br>Not Ac-<br>cepted | Gugur<br>Fall | Dicoret<br>dari<br>Regis-<br>trasi<br>Deleted<br>from<br>Regis-<br>tration | Dicabut<br>Re-<br>voked | Jumlah<br>Total |
|----------------------|-------------------------|---------------------|---|---------------|--|-------------------------|-----------------|
| (1)                  | (14)                    | (15)                | (16)  | (17)          | (18)   | (19)                    | (20)            |
| Januari/ January     | -                       | -                   | -   | -             | -  | -                       | 205             |
| Februari/ February   | -                       | -                   | -   | -             | -  | -                       | 206             |
| Maret/ March         | -                       | -                   | -   | -             | -  | -                       | 227             |
| April/ April         | -                       | -                   | -   | -             | -  | -                       | 139             |
| Mei/ May             | -                       | -                   | -   | -             | -  | -                       | 147             |
| Juni/ June           | -                       | -                   | -   | -             | -  | -                       | 293             |
| Juli/ July           | -                       | -                   | -   | -             | -  | -                       | 221             |
| Agustus/ August      | -                       | -                   | -   | -             | -  | -                       | 192             |
| September/ September | -                       | -                   | -   | -             | -  | -                       | 200             |
| Oktober/ October     | -                       | -                   | -   | -             | -  | -                       | 208             |
| November/ November   | -                       | -                   | -   | -             | -  | -                       | 216             |
| Desember/ December   | -                       | -                   | -   | -             | -  | -                       | 183             |
| <b>Wonosobo</b>      | -                       | -                   | -   | -             | -  | -                       | <b>2 437</b>    |

Sumber/Source: Pengadilan Agama Kabupaten Wonosobo/ Religious Court of Wonosobo Regency

**Tabel** 4.5.12 **Faktor-Faktor Penyebab Perceraian di Pengadilan Agama Wonosobo Menurut Bulan, 2022**  
**Table** 4.5.12 **Factors Causing Divorce in Wonosobo Religious Court by Month, 2022**

| Bulan<br>Month       | Poligami<br>Tidak Sehat<br>Unhealthy<br>Polygamy | Mabuk/Judi<br>Drunk/<br>Gambling | Cemburu<br>Jealous | Kawin Paksa<br>Forced<br>Marriage | Ekonomi<br>Economy |
|----------------------|--|----------------------------------|--------------------|-----------------------------------|--------------------|
| (1)                  | (2)  | (3)                              | (4)                | (5)                               | (6)                |
| Januari/ January     | -  | 1                                | -                  | -                                 | 1                  |
| Februari/ February   | -  | 1                                | -                  | -                                 | 6                  |
| Maret/ March         | -  | -                                | -                  | -                                 | 4                  |
| April/ April         | -  | -                                | -                  | 1                                 | 1                  |
| Mei/ May             | -  | -                                | -                  | -                                 | 1                  |
| Juni/ June           | -  | -                                | -                  | -                                 | -                  |
| Juli/ July           | -  | -                                | -                  | 1                                 | 1                  |
| Agustus/ August      | -  | -                                | -                  | 2                                 | 3                  |
| September/ September | -  | -                                | -                  | -                                 | -                  |
| Oktober/ October     | -  | -                                | -                  | -                                 | 3                  |
| November/ November   | -  | -                                | -                  | 1                                 | 2                  |
| Desember/ December   | -  | -                                | -                  | 3                                 | 2                  |
| <b>Wonosobo</b>      | -  | <b>2</b>                         | -                  | <b>8</b>                          | <b>24</b>          |

Lanjutan Tabel/*Continued Table* 4.5.12

| Bulan<br><i>Month</i>       | Meninggal-<br>kan Salah<br>Satu Pihak<br><i>Leaving One<br/>Party</i> | Kawin<br>Dibawah<br>Umur<br><i>Underage<br/>Mating</i> | Kekejaman<br>Jasmani<br><i>Physical<br/>Cruelty</i> | Kekejaman<br>Mental<br><i>Mental<br/>Cruelty</i> | Dihukum<br><i>Sentenced</i> |
|-----------------------------|---|--|---|--|-----------------------------|
| (1)                         | (7)   | (8)  | (9)   | (10)   | (11)                        |
| Januari/ <i>January</i>     | 18  | -  | -   | -  | -                           |
| Februari/ <i>February</i>   | 23  | -  | -   | -  | -                           |
| Maret/ <i>March</i>         | 30  | -  | -   | -  | -                           |
| April/ <i>April</i>         | 27  | -  | -   | -  | -                           |
| Mei/ <i>May</i>             | 24  | -  | -   | -  | -                           |
| Juni/ <i>June</i>           | 41  | -  | -   | -  | -                           |
| Juli/ <i>July</i>           | 42  | -  | 2   | -  | -                           |
| Agustus/ <i>August</i>      | 27  | -  | -   | -  | -                           |
| September/ <i>September</i> | 26  | -  | -   | -  | -                           |
| Oktober/ <i>October</i>     | 52  | -  | 2   | -  | -                           |
| November/ <i>November</i>   | 28  | -  | -   | -  | -                           |
| Desember/ <i>December</i>   | 35  | -  | -   | -  | -                           |
| <b>Wonosobo</b>             | <b>373</b>  | <b>-</b>   | <b>4</b>  | <b>-</b>   | <b>-</b>                    |

Lanjutan Tabel/Continued Table 4.5.12

| Bulan<br>Month       | Cacat<br>Biologis<br>Biological<br>Defects | Murtad<br>Apostate | Gangu-<br>an Pihak<br>Ketiga<br>Third<br>Party In-<br>terference | Tidak Ada<br>Kehar-<br>monisan<br>No<br>Harmony | Lain-lain<br>Others | Jumlah<br>Total |
|----------------------|--|--------------------|--|---|---------------------|-----------------|
| (1)                  | (12)                                       | (13)               | (14)   | (15)  | (16)                | (17)            |
| Januari/ January     | -  | -                  | -  | -   | -                   | 20              |
| Februari/ February   | 1  | -                  | -  | -   | -                   | 31              |
| Maret/ March         | 1  | -                  | -  | -   | -                   | 35              |
| April/ April         | 1  | -                  | -  | -   | -                   | 30              |
| Mei/ May             | -  | -                  | -  | -   | -                   | 25              |
| Juni/ June           | -  | -                  | -  | -   | -                   | 41              |
| Juli/ July           | 3  | -                  | -  | -   | -                   | 49              |
| Agustus/ August      | 1  | -                  | -  | -   | -                   | 33              |
| September/ September | 2  | -                  | -  | -   | -                   | 28              |
| Oktober/ October     | 1  | -                  | -  | -   | -                   | 58              |
| November/ November   | 1  | -                  | -  | -   | -                   | 32              |
| Desember/ December   | 3  | -                  | -  | -   | -                   | 43              |
| <b>Wonosobo</b>      | <b>14</b>                                  | <b>-</b>           | <b>-</b>   | <b>-</b>  | <b>-</b>            | <b>425</b>      |

Sumber/Source: Pengadilan Agama Kabupaten Wonosobo/ Religious Court of Wonosobo Regency

**Tabel 4.5.13** Jumlah Pelayanan Akta Menurut Jenis Pelayanan di Kabupaten Wonosobo, 2017-2022  
**Number of Certificate Services by Type of Service in Wonosobo Regency, 2017-2022**

| Jenis Pelayanan<br>Type of Service  | 2017          | 2018          | 2019          | 2020          | 2021          | 2022          |
|---|---------------|---------------|---------------|---------------|---------------|---------------|
| (1)   | (2)           | (3)           | (4)           | (5)           | (6)           | (7)           |
| Akta Kelahiran/ Birth Certificate   | 20 665        | 18 894        | 19 822        | 16 560        | 17 218        | 16 286        |
| Akta Kematian/ Death Certificate  | 6 883         | 7 444         | 4 857         | 4 271         | 9 737         | 5 686         |
| Akta Perkawinan/ Marriage Certificate   | 45            | 65            | 68            | 60            | 66            | 63            |
| Akta Perceraian/ Divorce Certificate  | 12            | 7             | 9             | 13            | 19            | 10            |
| Akta Pengakuan dan Pengesahan Anak/ Child Recognition and Authorization Certificate | 2             | 1             | 3             | 4             | 3             | 2             |
| <b>Jumlah/ Total</b>  | <b>27 607</b> | <b>26 411</b> | <b>24 759</b> | <b>20 908</b> | <b>27 043</b> | <b>22 047</b> |

Sumber/Source: Dinas Kependudukan dan Pencatatan Sipil Kabupaten Wonosobo/ Population and Civil Registration Service of Wonosobo Regency



**Tabel 4.5.14** Banyaknya Pelayanan Akta Kelahiran dan Akta Kematian Menurut Kecamatan di Kabupaten Wonosobo, 2021 dan 2022  
**Number of Birth and Death Certificate Services by Subdistrict in Wonosobo Regency, 2021 and 2022**

| Kecamatan<br>Subdistrict | 2021                                |                                       | 2022                                |                                       |
|--------------------------|-------------------------------------|---------------------------------------|-------------------------------------|---------------------------------------|
|                          | Akta Kelahiran<br>Birth Certificate | Akta Kematian<br>Death<br>Certificate | Akta Kelahiran<br>Birth Certificate | Akta Kematian<br>Death<br>Certificate |
| (1)                      | (2)                                 | (3)                                   | (4)                                 | (5)                                   |
| Wadaslintang             | 1 192                               | 191                                   | 1 121                               | 355                                   |
| Kepil                    | 1 402                               | 617                                   | 1 252                               | 1 077                                 |
| Sapuran                  | 1 272                               | 612                                   | 1 224                               | 256                                   |
| Kalibawang               | 946                                 | 215                                   | 903                                 | 374                                   |
| Kaliwiro                 | 885                                 | 66                                    | 826                                 | 288                                   |
| Leksono                  | 1 063                               | 1 003                                 | 1 014                               | 195                                   |
| Sukoharjo                | 1 490                               | 663                                   | 1 356                               | 524                                   |
| Selomerto                | 1 730                               | 776                                   | 1 574                               | 464                                   |
| Kalikajar                | 1 660                               | 240                                   | 1 613                               | 670                                   |
| Kertek                   | 1 007                               | 295                                   | 978                                 | 345                                   |
| Wonosobo                 | 1 373                               | 145                                   | 1 311                               | 364                                   |
| Watumalang               | 1 182                               | 979                                   | 1 145                               | 229                                   |
| Mojotengah               | 907                                 | 626                                   | 866                                 | 174                                   |
| Garung                   | 611                                 | 58                                    | 606                                 | 304                                   |
| Kejajar                  | 498                                 | 443                                   | 497                                 | 67                                    |
| <b>Wonosobo</b>          | <b>17 218</b>                       | <b>6 929</b>                          | <b>16 286</b>                       | <b>5 686</b>                          |

Sumber/Source: Dinas Kependudukan dan Pencatatan Sipil Kabupaten Wonosobo/ Population and Civil Registration Service of Wonosobo Regency

**Tabel**  
**Table** 4.5.15

**Jumlah Pelayanan Surat Keterangan Pindah dan Surat Keterangan Pindah Datang di Kabupaten Wonosobo, 2017-2021**  
**Number of Departure Certificate and Arrive Certificate Services in Wonosobo Regency, 2017-2021**

| Jenis Pelayanan<br>Type of Service                            | 2017          | 2018          | 2019          | 2020          | 2021          |
|---|---------------|---------------|---------------|---------------|---------------|
| (1)   | (2)           | (3)           | (4)           | (5)           | (6)           |
| <b>Surat Keterangan Pindah/<br/>Departure Certificate</b>     | <b>10 882</b> | <b>11 508</b> | <b>17 923</b> | <b>15 615</b> | <b>20 390</b> |
| Antar Kecamatan/ Between<br>Subdistrict                       | 4 617         | 4 815         | 10 128        | 9 266         | 12 871        |
| Antar Kabupaten/ Between<br>Regency                           | 2 671         | 2 951         | 3 348         | 2 966         | 3 210         |
| Antar Provinsi/ Between<br>Province                           | 3 594         | 3 742         | 4 447         | 3 383         | 4 309         |
| <b>Surat Keterangan Pindah<br/>Datang/ Arrive Certificate</b> | <b>10 609</b> | <b>11 614</b> | <b>15 675</b> | <b>14 784</b> | <b>15 737</b> |
| Antar Kecamatan/ Between<br>Subdistrict                       | 4 625         | 5 219         | 9 681         | 9 183         | 9 572         |
| Antar Kabupaten/ Between<br>Regency                           | 2 204         | 2 631         | 2 605         | 2 293         | 2 631         |
| Antar Provinsi/ Between<br>Province                           | 3 780         | 3 764         | 3 389         | 3 308         | 3 534         |

Sumber/Source: Dinas Kependudukan dan Pencatatan Sipil Kabupaten Wonosobo/ Population and Civil Registration Service of Wonosobo Regency

**Tabel 4.5.16** Jumlah Karang Taruna Menurut Klasifikasi dan Kecamatan di Kabupaten Wonosobo, 2020  
**Number of Youth Clubs by Classification and Subdistrict in Wonosobo Regency, 2020**

| Kecamatan<br>Subdistrict | Klasifikasi<br>Classification |                           |                |                               | Jumlah<br>Total |
|--------------------------|-------------------------------|---------------------------|----------------|-------------------------------|-----------------|
|                          | Tumbuh<br>Growth              | Berkem-<br>bang<br>Evolve | Maju<br>Modern | Percon-<br>tohan<br>Reference |                 |
| (1)                      | (2)                           | (3)                       | (4)            | (5)                           | (6)             |
| Wadaslintang             | 16                            | -                         | -              | -                             | 16              |
| Kepil                    | 9                             | -                         | -              | -                             | 9               |
| Sapuran                  | 3                             | -                         | -              | -                             | 3               |
| Kalibawang               | 12                            | -                         | -              | -                             | 12              |
| Kaliwiro                 | 8                             | -                         | -              | -                             | 8               |
| Leksono                  | 16                            | -                         | -              | -                             | 16              |
| Sukoharjo                | 11                            | -                         | -              | -                             | 11              |
| Selomerto                | 11                            | -                         | -              | -                             | 11              |
| Kalikajar                | 9                             | -                         | -              | -                             | 9               |
| Kertek                   | 9                             | -                         | -              | -                             | 9               |
| Wonosobo                 | 17                            | -                         | -              | -                             | 17              |
| Watumalang               | 9                             | -                         | -              | -                             | 9               |
| Mojotengah               | 7                             | -                         | -              | -                             | 7               |
| Garung                   | 10                            | 1                         | -              | -                             | 11              |
| Kejajar                  | 15                            | -                         | -              | -                             | 15              |
| <b>Wonosobo</b>          | <b>162</b>                    | <b>1</b>                  | <b>-</b>       | <b>-</b>                      | <b>163</b>      |

Sumber/Source: Dinas Sosial, Pemberdayaan Masyarakat dan Desa Kabupaten Wonosobo/ Social, Population and Village Empowerment Services of Wonosobo Regency

**Tabel**  
**Table** 4.5.17

**Jumlah Anak-Anak Penyandang Cacat Menurut Jenis  
Kecacatan dan Kecamatan di Kabupaten Wonosobo, 2020**  
*Number of Children with Disabilities by Type of Disability  
and Sub District in Wonosobo Regency, 2020*

| Kecamatan<br>Subdistrict | Bisu/ Tuli<br>Mute/Deaf |                          |                 | Tuna Netra<br>Blind |                          |                 |
|--------------------------|-------------------------|--------------------------|-----------------|---------------------|--------------------------|-----------------|
|                          | Laki-laki<br>Male       | Perem-<br>puan<br>Female | Jumlah<br>Total | Laki-laki<br>Male   | Perem-<br>puan<br>Female | Jumlah<br>Total |
| (1)                      | (2)                     | (3)                      | (4)             | (5)                 | (6)                      | (7)             |
| Wadasintang              | 3                       | 1                        | 4               | -                   | 2                        | 2               |
| Kepil                    | 6                       | 1                        | 7               | 1                   | 1                        | 2               |
| Sapuran                  | 5                       | 4                        | 9               | 1                   | 1                        | 2               |
| Kalibawang               | 3                       | 2                        | 5               | 4                   | -                        | 4               |
| Kaliwiro                 | 2                       | 1                        | 3               | 2                   | -                        | 2               |
| Leksono                  | 5                       | 3                        | 8               | -                   | 1                        | 1               |
| Sukoharjo                | 6                       | 1                        | 7               | -                   | -                        | -               |
| Selomerto                | 2                       | 1                        | 3               | 1                   | -                        | 1               |
| Kalikajar                | 3                       | 2                        | 5               | 1                   | 2                        | 3               |
| Kertek                   | 5                       | 8                        | 13              | 1                   | 2                        | 3               |
| Wonosobo                 | 3                       | 5                        | 8               | 4                   | 1                        | 5               |
| Watumalang               | 1                       | 1                        | 2               | 5                   | -                        | 5               |
| Mojotengah               | 6                       | -                        | 6               | 2                   | 1                        | 3               |
| Garung                   | 6                       | 2                        | 8               | -                   | -                        | -               |
| Kejajar                  | 1                       | 3                        | 4               | 4                   | 3                        | 7               |
| <b>Wonosobo</b>          | <b>57</b>               | <b>35</b>                | <b>92</b>       | <b>26</b>           | <b>14</b>                | <b>40</b>       |

Lanjutan Tabel/Continued Table 4.5.17

| Kecamatan<br>Subdistrict | Tuna Raga<br>Handicapped |                          |                 | Cacat Mental Eks Psikotik<br>Ex Psychotic Mental Disabilities |                          |                 |
|--------------------------|--------------------------|--------------------------|-----------------|---|--------------------------|-----------------|
|                          | Laki-laki<br>Male        | Perem-<br>puan<br>Female | Jumlah<br>Total | Laki-laki<br>Male   | Perem-<br>puan<br>Female | Jumlah<br>Total |
| (1)                      | (2)                      | (3)                      | (4)             | (5)   | (6)                      | (7)             |
| Wadaslintang             | 22                       | 15                       | 37              | 2   | 1                        | 3               |
| Kepil                    | 11                       | 17                       | 28              | 2   | -                        | 2               |
| Sapuran                  | 10                       | 8                        | 18              | -   | 2                        | 2               |
| Kalibawang               | 11                       | 6                        | 17              | -   | 1                        | 1               |
| Kaliwiro                 | 7                        | 4                        | 11              | 2   | -                        | 2               |
| Leksono                  | 16                       | 13                       | 29              | 3   | 2                        | 5               |
| Sukoharjo                | 5                        | 7                        | 12              | -   | -                        | -               |
| Selomerto                | 25                       | 15                       | 40              | 2   | -                        | 2               |
| Kalikajar                | 43                       | 40                       | 83              | 6   | 1                        | 7               |
| Kertek                   | 26                       | 13                       | 39              | 1   | -                        | 1               |
| Wonosobo                 | 32                       | 12                       | 44              | 1   | -                        | 1               |
| Watumalang               | 27                       | 18                       | 45              | -   | 1                        | 1               |
| Mojotengah               | 23                       | 22                       | 45              | 3   | -                        | 3               |
| Garung                   | 20                       | 21                       | 41              | 1   | -                        | 1               |
| Kejajar                  | 14                       | 9                        | 23              | 1   | 3                        | 4               |
| <b>Wonosobo</b>          | <b>292</b>               | <b>220</b>               | <b>512</b>      | <b>24</b>   | <b>11</b>                | <b>35</b>       |

Lanjutan Tabel/*Continued Table* 4.5.17

| Kecamatan<br><i>Subdistrict</i> | Lemah Ingatan<br><i>Mental Disorder</i> |                                 |                        | Jumlah<br><i>Total</i>   |                                 |                        |
|---------------------------------|---|---------------------------------|------------------------|--------------------------|---------------------------------|------------------------|
|                                 | Laki-laki<br><i>Male</i>                | Perem-<br>puan<br><i>Female</i> | Jumlah<br><i>Total</i> | Laki-laki<br><i>Male</i> | Perem-<br>puan<br><i>Female</i> | Jumlah<br><i>Total</i> |
| (1)                             | (2)                                     | (3)                             | (4)                    | (5)                      | (6)                             | (7)                    |
| Wadaslintang                    | 8                                       | 4                               | 12                     | 35                       | 23                              | 58                     |
| Kepil                           | 4                                       | 2                               | 6                      | 24                       | 21                              | 45                     |
| Sapuran                         | 8                                       | 4                               | 12                     | 24                       | 19                              | 43                     |
| Kalibawang                      | 3                                       | 1                               | 4                      | 21                       | 10                              | 31                     |
| Kaliwiro                        | 5                                       | 2                               | 7                      | 18                       | 7                               | 25                     |
| Leksono                         | 18                                      | 5                               | 23                     | 42                       | 24                              | 66                     |
| Sukoharjo                       | 2                                       | 1                               | 3                      | 13                       | 9                               | 22                     |
| Selomerto                       | 12                                      | 5                               | 17                     | 42                       | 21                              | 63                     |
| Kalikajar                       | 6                                       | 4                               | 10                     | 59                       | 49                              | 108                    |
| Kertek                          | 8                                       | 9                               | 17                     | 41                       | 32                              | 73                     |
| Wonosobo                        | 18                                      | 13                              | 31                     | 58                       | 31                              | 89                     |
| Watumalang                      | 7                                       | 1                               | 8                      | 40                       | 21                              | 61                     |
| Mojotengah                      | 7                                       | 5                               | 12                     | 41                       | 28                              | 69                     |
| Garung                          | 12                                      | 13                              | 25                     | 39                       | 36                              | 75                     |
| Kejajar                         | 1                                       | 1                               | 2                      | 21                       | 19                              | 40                     |
| <b>Wonosobo</b>                 | <b>119</b>                              | <b>70</b>                       | <b>189</b>             | <b>518</b>               | <b>350</b>                      | <b>868</b>             |

Sumber/*Source*: Dinas Sosial, Pemberdayaan Masyarakat dan Desa Kabupaten Wonosobo/ *Social, Population and Village Empowerment Services of Wonosobo Regency*

**Tabel**  
**Table 4.5.18****Jumlah Orang Dewasa Penyandang Cacat Menurut Jenis  
Kecacatan dan Kecamatan di Kabupaten Wonosobo, 2020**  
**Number of Adult with Disabilities by Type of Disability and  
Sub District in Wonosobo Regency, 2020**

| Kecamatan<br>Subdistrict | Bisu/ Tuli<br>Mute/Deaf |                          |                 | Tuna Netra<br>Blind |                          | Jumlah<br>Total |
|--------------------------|-------------------------|--------------------------|-----------------|---------------------|--------------------------|-----------------|
|                          | Laki-laki<br>Male       | Perem-<br>puan<br>Female | Jumlah<br>Total | Laki-laki<br>Male   | Perem-<br>puan<br>Female |                 |
| (1)                      | (2)                     | (3)                      | (4)             | (5)                 | (6)                      | (7)             |
| Wadasintang              | 68                      | 61                       | 129             | 37                  | 35                       | 72              |
| Kepil                    | 60                      | 35                       | 95              | 33                  | 36                       | 69              |
| Sapuran                  | 31                      | 38                       | 69              | 24                  | 11                       | 35              |
| Kalibawang               | 16                      | 27                       | 43              | 17                  | 9                        | 26              |
| Kaliwiro                 | 27                      | 41                       | 68              | 35                  | 37                       | 72              |
| Leksono                  | 27                      | 37                       | 64              | 24                  | 19                       | 43              |
| Sukoharjo                | 19                      | 17                       | 36              | 14                  | 10                       | 24              |
| Selomerto                | 24                      | 21                       | 45              | 23                  | 13                       | 36              |
| Kalikajar                | 42                      | 25                       | 67              | 36                  | 21                       | 57              |
| Kertek                   | 49                      | 46                       | 95              | 40                  | 30                       | 70              |
| Wonosobo                 | 35                      | 22                       | 57              | 32                  | 18                       | 50              |
| Watumalang               | 23                      | 29                       | 52              | 25                  | 27                       | 52              |
| Mojotengah               | 38                      | 6                        | 44              | 40                  | 34                       | 74              |
| Garung                   | 17                      | 21                       | 38              | 24                  | 22                       | 46              |
| Kejajar                  | 43                      | 41                       | 84              | 12                  | 11                       | 23              |
| <b>Wonosobo</b>          | <b>519</b>              | <b>467</b>               | <b>986</b>      | <b>416</b>          | <b>333</b>               | <b>749</b>      |

Lanjutan Tabel/*Continued Table* 4.5.18

| Kecamatan<br><i>Subdistrict</i> | Tuna Raga<br><i>Handicapped</i> |                                 |                        | Cacat Mental Eks Psikotik<br><i>Ex Psychotic Mental Disabilities</i> |                                 |                        |
|---------------------------------|---------------------------------|---------------------------------|------------------------|--|---------------------------------|------------------------|
|                                 | Laki-laki<br><i>Male</i>        | Perem-<br>puan<br><i>Female</i> | Jumlah<br><i>Total</i> | Laki-laki<br><i>Male</i>   | Perem-<br>puan<br><i>Female</i> | Jumlah<br><i>Total</i> |
| (1)                             | (2)                             | (3)                             | (4)                    | (5)  | (6)                             | (7)                    |
| Wadasintang                     | 135                             | 70                              | 205                    | 32   | 29                              | 61                     |
| Kepil                           | 157                             | 84                              | 241                    | 23   | 25                              | 48                     |
| Sapuran                         | 135                             | 70                              | 205                    | 35   | 32                              | 67                     |
| Kalibawang                      | 48                              | 52                              | 100                    | 10   | 12                              | 22                     |
| Kaliwiro                        | 141                             | 79                              | 220                    | 11   | 9                               | 20                     |
| Leksono                         | 159                             | 103                             | 262                    | 55   | 26                              | 81                     |
| Sukoharjo                       | 61                              | 21                              | 82                     | 17   | 9                               | 26                     |
| Selomerto                       | 133                             | 69                              | 202                    | 22   | 17                              | 39                     |
| Kalikajar                       | 148                             | 43                              | 191                    | 18   | 14                              | 32                     |
| Kertek                          | 124                             | 91                              | 215                    | 42   | 21                              | 63                     |
| Wonosobo                        | 96                              | 69                              | 165                    | 34   | 19                              | 53                     |
| Watumalang                      | 135                             | 93                              | 228                    | 28   | 32                              | 60                     |
| Mojotengah                      | 210                             | 118                             | 328                    | 36   | 30                              | 66                     |
| Garung                          | 79                              | 52                              | 131                    | 38   | 14                              | 52                     |
| Kejajar                         | 55                              | 51                              | 106                    | 21   | 10                              | 31                     |
| <b>Wonosobo</b>                 | <b>1 816</b>                    | <b>1 065</b>                    | <b>2 881</b>           | <b>422</b>   | <b>299</b>                      | <b>721</b>             |



Lanjutan Tabel/Continued Table 4.5.18

| Kecamatan<br>Subdistrict | Lemah Ingatan<br>Mental Disorder |                          |                 | Jumlah<br>Total   |                          |                 |
|--------------------------|----------------------------------|--------------------------|-----------------|-------------------|--------------------------|-----------------|
|                          | Laki-laki<br>Male                | Perem-<br>puan<br>Female | Jumlah<br>Total | Laki-laki<br>Male | Perem-<br>puan<br>Female | Jumlah<br>Total |
| (1)                      | (2)                              | (3)                      | (4)             | (5)               | (6)                      | (7)             |
| Wadasintang              | 44                               | 37                       | 81              | 316               | 232                      | 548             |
| Kepil                    | 80                               | 85                       | 165             | 353               | 265                      | 618             |
| Sapuran                  | 31                               | 36                       | 67              | 256               | 187                      | 443             |
| Kalibawang               | 18                               | 13                       | 31              | 109               | 113                      | 222             |
| Kaliwiro                 | 37                               | 23                       | 60              | 251               | 189                      | 440             |
| Leksono                  | 49                               | 28                       | 77              | 314               | 213                      | 527             |
| Sukoharjo                | 14                               | 19                       | 33              | 125               | 76                       | 201             |
| Selomerto                | 44                               | 91                       | 135             | 246               | 211                      | 457             |
| Kalikajar                | 62                               | 55                       | 117             | 306               | 158                      | 464             |
| Kertek                   | 53                               | 41                       | 94              | 308               | 229                      | 537             |
| Wonosobo                 | 28                               | 18                       | 46              | 225               | 146                      | 371             |
| Watumalang               | 62                               | 46                       | 108             | 273               | 227                      | 500             |
| Mojotengah               | 61                               | 53                       | 114             | 385               | 241                      | 626             |
| Garung                   | 58                               | 49                       | 107             | 216               | 158                      | 374             |
| Kejajar                  | 36                               | 20                       | 56              | 167               | 133                      | 300             |
| <b>Wonosobo</b>          | <b>677</b>                       | <b>614</b>               | <b>1 291</b>    | <b>3 850</b>      | <b>2 778</b>             | <b>6 628</b>    |

Sumber/Source: Dinas Sosial, Pemberdayaan Masyarakat dan Desa Kabupaten Wonosobo/ Social, Population and Village Empowerment Services of Wonosobo Regency

**Tabel**  
**Table** 4.5.19**Banyaknya Perpustakaan Menurut Jenisnya di Kabupaten Wonosobo, 2017-2022**  
**Number of Library by Type of Library in Wonosobo Regency, 2017-2022**

| Jenis Pelayanan<br>Type of Service  | 2017       | 2018       | 2019       | 2020       | 2021       | 2022       |
|---|------------|------------|------------|------------|------------|------------|
| (1)   | (2)        | (3)        | (4)        | (5)        | (6)        | (7)        |
| Perpustakaan Desa/<br>Kelurahan<br>Village/Kelurahan Libraries  | 91         | 110        | 96         | 143        | 155        | 155        |
| Perpustakaan Sekolah<br>School Library  | 474        | 494        | 495        | 511        | 673        | 675        |
| Perpustakaan Pondok<br>Pesantren/Rumah Ibadah<br>Islamic Boarding School/<br>House of Worship Library | 36         | 37         | 37         | 37         | 37         | 34         |
| Perpustakaan Umum<br>Lainnya/Instansi<br>Other Public Libraries/<br>Agencies                          | 16         | 17         | 17         | 17         | 21         | 7          |
| Perpustakaan Umum<br>Lainnya/Rumah Belajar<br>Other Public Libraries/<br>Learning Houses              | 23         | 24         | 25         | 25         | 25         | 4          |
| Perpustakaan Daerah<br>Regional Library   | 1          | 1          | 1          | 1          | 1          | 1          |
| Perpustakaan Pribadi<br>Private Library   | 4          | 5          | 6          | 6          | 8          | 5          |
| <b>Wonosobo</b>   | <b>645</b> | <b>688</b> | <b>677</b> | <b>740</b> | <b>920</b> | <b>881</b> |

Sumber/Source: Dinas Kearsipan dan Perpustakaan Daerah Kabupaten Wonosobo/ Regional Archives and Libraries Service of Wonosobo Regency

**Tabel**  
**Table** 4.5.20

**Banyaknya Koleksi Buku, Judul Buku, dan Pengunjung Perpustakaan Daerah di Kabupaten Wonosobo, 2009-2022**  
**Number of Books Collection, Book Title, and Regional Library Visitors in Wonosobo Regency, 2009-2022**

| Tahun<br>Year | Koleksi Buku<br>Books Collection | Judul Buku<br>Book Title | Pengunjung<br>Visitors |
|---------------|----------------------------------|--------------------------|------------------------|
| (1)           | (2)                              | (3)                      | (4)                    |
| 2009          | 58 558                           | 30 130                   | 523 092                |
| 2010          | 70 423                           | 36 438                   | 501 398                |
| 2011          | 70 423                           | 36 438                   | 506 846                |
| 2012          | 78 883                           | 38 553                   | 434 875                |
| 2013          | 74 980                           | 46 850                   | 481 137                |
| 2014          | 72 913                           | 47 774                   | 91 935                 |
| 2015          | 73 775                           | 48 034                   | 255 842                |
| 2016          | 73 775                           | 48 034                   | 207 674                |
| 2017          | 79 845                           | 50 892                   | 365 419                |
| 2018          | 83 334                           | 54 209                   | 374 804                |
| 2019          | 84 110                           | 54 513                   | 289 381                |
| 2020          | 84 589                           | 54 990                   | 13 462                 |
| 2021          | 86 357                           | 56 758                   | 19 319                 |
| 2022          | 87 816                           | 56 972                   | 48 809                 |

Sumber/Source: Dinas Kearsipan dan Perpustakaan Daerah Kabupaten Wonosobo/ *Regional Archives and Libraries Service of Wonosobo Regency*

**Tabel**  
**Table** 4.5.21**Banyaknya Perpustakaan Desa dan Perpustakaan Keliling Menurut Kecamatan di Kabupaten Wonosobo, 2021 dan 2022**  
***Number of Village Libraries and Mobile Libraries by Subdistrict in Wonosobo Regency, 2021 and 2022***

| Kecamatan<br><i>Subdistrict</i> | 2021  |   | 2022  |   |
|---------------------------------|---|---|---|---|
|                                 | Perpustakaan<br>Desa/<br>Kelurahan<br><i>Village/<br/>Kelurahan<br/>Library</i> | Perpustakaan<br>Keliling<br><i>Mobile Library</i> | Perpustakaan<br>Desa/<br>Kelurahan<br><i>Village/<br/>Kelurahan<br/>Library</i> | Perpustakaan<br>Keliling<br><i>Mobile Library</i> |
| (1)                             | (2)   | (3)   | (4)   | (5)   |
| Wadaslintang                    | 12  | -   | 12  | -   |
| Kepil                           | 10  | -   | 10  | 1   |
| Sapuran                         | 12  | -   | 12  | 4   |
| Kalibawang                      | 6   | -   | 6   | 3   |
| Kaliwiro                        | 9   | -   | 9   | 1   |
| Leksono                         | 8   | -   | 8   | 2   |
| Sukoharjo                       | 8   | -   | 8   | -   |
| Selomerto                       | 9   | -   | 9   | 8   |
| Kalikajar                       | 11  | -   | 11  | 2   |
| Kertek                          | 17  | -   | 17  | 5   |
| Wonosobo                        | 14  | 1   | 14  | 2   |
| Watumalang                      | 6   | -   | 6   | 7   |
| Mojotengah                      | 11  | -   | 11  | 4   |
| Garung                          | 11  | -   | 11  | 2   |
| Kejajar                         | 11  | -   | 11  | -   |
| <b>Wonosobo</b>                 | <b>155</b>  | <b>1</b>  | <b>155</b>  | <b>41</b>   |

Sumber/Source: Dinas Kearsipan dan Perpustakaan Daerah Kabupaten Wonosobo/ *Regional Archives and Libraries Service of Wonosobo Regency*

**Tabel** 4.5.22 **Banyaknya SDM dan Pengunjung Perpustakaan Menurut Kecamatan di Kabupaten Wonosobo, 2022**  
**Table** **Number Human Resources and Library Visitors by Subdistrict in Wonosobo Regency, 2022**

| Kecamatan<br>Subdistrict | SDM<br>Human Resources                                |  | Pengunjung<br>Visitor                                 |  |
|--------------------------|---|--|---|--|
|                          | Perpustakaan<br>Desa/<br>Kelurahan<br>Village Library | Perpustakaan<br>Keliling<br>Mobile Library | Perpustakaan<br>Desa/<br>Kelurahan<br>Village Library | Perpustakaan<br>Keliling<br>Mobile Library |
| (1)                      | (2)   | (3)  | (4)   | (5)  |
| Wadaslintang             | 59  | 3  | 869   | -  |
| Kepil                    | 60  | 3  | 2 414   | -  |
| Sapuran                  | 72  | 3  | 32 468  | -  |
| Kalibawang               | 33  | 3  | 10 554  | -  |
| Kaliwiro                 | 67  | 3  | 1 908   | -  |
| Leksono                  | 99  | 3  | 28 473  | -  |
| Sukoharjo                | 52  | 3  | 1 724   | -  |
| Selomerto                | 61  | 3  | 1 244   | -  |
| Kalikajar                | 35  | 3  | 10 757  | -  |
| Kertek                   | 184   | 3  | 4 946   | -  |
| Wonosobo                 | 88  | 3  | 12 992  | -  |
| Watumalang               | 42  | 3  | 8 424   | -  |
| Mojotengah               | 58  | 3  | 16 146  | -  |
| Garung                   | 135   | 3  | 4 271   | -  |
| Kejajar                  | 73  | 3  | 40 925  | -  |
| <b>Wonosobo</b>          | <b>1 118</b>  | <b>45</b>                                  | <b>178 115</b>  | <b>-</b>                                   |

Sumber/Source: Dinas Kearsipan dan Perpustakaan Daerah Kabupaten Wonosobo/ Regional Archives and Libraries Service of Wonosobo Regency

**Tabel**  
**Table** 4.5.23

**Banyaknya Koleksi Buku Perpustakaan Menurut Kecamatan di Kabupaten Wonosobo, 2021 dan 2022**  
**Number of Library Book Collections by Subdistrict in Wonosobo Regency, 2021 and 2022**

| Kecamatan<br><i>Subdistrict</i> | 2021   |   | 2022   |   |
|---------------------------------|--|---|--|---|
|                                 | Perpustakaan<br>Desa/<br>Kelurahan<br><i>Village Library</i> | Perpustakaan<br>Keliling<br><i>Mobile Library</i> | Perpustakaan<br>Desa/<br>Kelurahan<br><i>Village Library</i> | Perpustakaan<br>Keliling<br><i>Mobile Library</i> |
| (1)                             | (2)  | (3)   | (4)  | (5)   |
| Wadaslintang                    | 3 130  | -   | 3 492  | -   |
| Kepil                           | 6 359  | -   | 6 815  | -   |
| Sapuran                         | 17 237   | -   | 13 937   | -   |
| Kalibawang                      | 2 274  | -   | 2 431  | -   |
| Kaliwiro                        | 3 050  | -   | 5 019  | -   |
| Leksono                         | 15 196   | -   | 10 881   | -   |
| Sukoharjo                       | 2 380  | -   | 2 380  | -   |
| Selomerto                       | 3 539  | -   | 4 647  | -   |
| Kalikajar                       | 3 737  | -   | 4 006  | -   |
| Kertek                          | 9 900  | -   | 9 993  | -   |
| Wonosobo                        | 18 352   | 1 014   | 18 471   | -   |
| Watumalang                      | 3 803  | -   | 3 803  | -   |
| Mojotengah                      | 9 394  | -   | 10 239   | -   |
| Garung                          | 6 730  | -   | 8 350  | -   |
| Kejajar                         | 15 142   | -   | 21 760   | -   |
| <b>Wonosobo</b>                 | <b>120 223</b>   | <b>1 014</b>                                      | <b>126 224</b>   | <b>-</b>  |

Sumber/Source: Dinas Kearsipan dan Perpustakaan Daerah Kabupaten Wonosobo/ *Regional Archives and Libraries Service of Wonosobo Regency*

**Tabel**  
**Table** 4.5.24

**Banyaknya Perpustakaan Sekolah, Instansi, Pondok Pesantren/Rumah Ibadah dan Pribadi Menurut Kecamatan di Kabupaten Wonosobo, 2022**  
**Number of School Library, Institution, Boarding school/ House of Worship and Personal by Subdistrict in Wonosobo Regency, 2022**

| Kecamatan<br>Subdistrict | SD/MI      | SMP/MTs<br>Swasta | SMP/MTs   | SMA/MA    |
|--------------------------|------------|-------------------|-----------|-----------|
| (1)                      | (2)        | (3)               | (4)       | (5)       |
| Wadaslintang             | 51         | 7                 | 9         | 4         |
| Kepil                    | 41         | 1                 | 7         | 3         |
| Sapuran                  | 36         | 3                 | 5         | 3         |
| Kalibawang               | 21         | 1                 | 5         | 1         |
| Kaliwiro                 | 40         | 3                 | 7         | 3         |
| Leksono                  | 21         | 2                 | 3         | 1         |
| Sukoharjo                | 26         | -                 | 5         | 1         |
| Selomerto                | 29         | 3                 | 4         | 3         |
| Kalikajar                | 23         | 1                 | 5         | 1         |
| Kertek                   | 38         | 4                 | 4         | 4         |
| Wonosobo                 | 43         | 8                 | 4         | 8         |
| Watumalang               | 32         | 1                 | 6         | 3         |
| Mojotengah               | 39         | 7                 | 4         | 6         |
| Garung                   | 34         | 4                 | 3         | 2         |
| Kejajar                  | 33         | 4                 | 3         | 2         |
| <b>Wonosobo</b>          | <b>507</b> | <b>49</b>         | <b>74</b> | <b>45</b> |

Lanjutan Tabel/*Continued Table* 4.5.24

| Kecamatan<br><i>Subdistrict</i> | PT       | Instansi | Rumah Ibadah | Pribadi  |
|---------------------------------|----------|----------|--------------|----------|
| (1)                             | (6)      | (7)      | (8)          | (9)      |
| Wadaslintang                    | -        | -        | 2            | -        |
| Kepil                           | -        | -        | 2            | -        |
| Sapuran                         | -        | -        | 3            | -        |
| Kalibawang                      | -        | -        | 1            | -        |
| Kaliwiro                        | -        | -        | -            | -        |
| Leksono                         | -        | -        | 1            | -        |
| Sukoharjo                       | -        | -        | 1            | -        |
| Selomerto                       | -        | -        | 2            | -        |
| Kalikajar                       | -        | 1        | 4            | 1        |
| Kertek                          | -        | -        | 10           | 2        |
| Wonosobo                        | 1        | 6        | 4            | 1        |
| Watumalang                      | -        | -        | 1            | -        |
| Mojotengah                      | 1        | -        | 3            | 1        |
| Garung                          | -        | -        | -            | -        |
| Kejajar                         | -        | -        | -            | -        |
| <b>Wonosobo</b>                 | <b>2</b> | <b>7</b> | <b>34</b>    | <b>5</b> |

Sumber/*Source*: Dinas Kearsipan dan Perpustakaan Daerah Kabupaten Wonosobo/ *Regional Archives and Libraries Service of Wonosobo Regency*



#### 4.6 KEMISKINAN POVERTY

**Tabel 4.6.1** **Garis Kemiskinan, Jumlah, dan Persentase Penduduk Miskin di Kabupaten Wonosobo, 2013–2022**  
*Poverty Line, Number, and Percentage of Poor People in Wonosobo Regency, 2013–2022*

| Tahun<br>Year | Garis Kemiskinan<br>(rupiah/kapita/bulan)<br>Poverty Line<br>(rupiah/capita/month) | Jumlah Penduduk<br>Miskin (ribu)<br>Number of Poor People<br>(thousand) | Persentase Penduduk<br>Miskin<br>Percentage of Poor<br>People |
|---------------|--|---|---|
| (1)           | (2)  | (3)   | (4)   |
| 2013          | 258 522  | 170,10  | 22,08   |
| 2014          | 267 548  | 165,83  | 21,42   |
| 2015          | 275 180  | 166,40  | 21,45   |
| 2016          | 297 422  | 160,10  | 20,53   |
| 2017          | 308 553  | 159,20  | 20,32   |
| 2018          | 323 490  | 138,32  | 17,58   |
| 2019          | 340 827  | 131,35  | 16,63   |
| 2020          | 362 683  | 137,64  | 17,36   |
| 2021          | 373 474  | 139,67  | 17,67   |
| 2022          | 399 180  | 128,11  | 16,17   |

Sumber/Source: BPS, Survei Sosial Ekonomi Nasional Maret/BPS-Statistics Indonesia, March National Socioeconomic Survey

**Tabel**  
**Table** 4.6.2

**Indeks Kedalaman Kemiskinan dan Indeks Keparahan Kemiskinan di Kabupaten Wonosobo, 2013–2022**  
**Poverty Gap Index and Poverty Severity Index in Wonosobo Regency, 2013–2022**

| Tahun<br>Year | Indeks Kedalaman Kemiskinan<br>Poverty Gap Index | Indeks Keparahan Kemiskinan<br>Poverty Severity Index |
|---------------|--|---|
| (1)           | (2)  | (3)   |
| 2013          | 4,26   | 1,25  |
| 2014          | 3,91   | 1,09  |
| 2015          | 4,74   | 1,60  |
| 2016          | 4,02   | 1,11  |
| 2017          | 3,85   | 1,10  |
| 2018          | 3,25   | 0,78  |
| 2019          | 2,44   | 0,46  |
| 2020          | 2,43   | 0,47  |
| 2021          | 2,75   | 0,65  |
| 2022          | 3,18   | 0,86  |

Sumber/Source: BPS, Survei Sosial Ekonomi Nasional Maret/BPS-Statistics Indonesia, March National Socioeconomic Survey





PRODUKSI TANAMAN SAYURAN  
KABUPATEN WONOSOBO 2021 (KUINTAL)



Bawang Putih

15.404



Daun Bawang

264.500



Sawi

86.854



Kubis

501.279



Cabai Besar

164.322



Kentang

617.854

**Tahukah Kamu ?**

Untuk sayuran yang berlabel merah diatas itu menunjukkan terjadi penurunan produksi dibanding dengan tahun 2021 sedangkan untuk sayuran yang berlabel hijau mengalami kenaikan produksi dibanding tahun 2021.



**PENJELASAN TEKNIS**

1. Tanaman sayuran semusim adalah tanaman sumber vitamin, garam mineral dan lain-lain yang dikonsumsi dari bagian tanaman yang berupa daun, bunga, buah dan umbinya, yang berumur kurang dari satu tahun.
2. Tanaman buah-buahan semusim adalah tanaman sumber vitamin, garam mineral dan lain-lain yang dikonsumsi dari bagian tanaman yang berupa buah, berumur kurang dari satu tahun, tidak berbentuk pohon/rumpun tetapi menjalar dan berbatang lunak.
3. Tanaman buah-buahan tahunan adalah tanaman sumber vitamin, garam mineral dan lain-lain yang dikonsumsi dari bagian tanaman yang berupa buah dan merupakan tanaman tahunan.
4. Tanaman sayuran tahunan adalah tanaman sumber vitamin, garam mineral dan lain-lain yang dikonsumsi dari bagian tanaman yang berupa daun dan atau buah yang berumur lebih dari satu tahun.
5. Tanaman biofarmaka adalah tanaman yang bermanfaat untuk obat-obatan, kosmetik dan kesehatan yang dikonsumsi atau digunakan dari bagian-bagian tanaman seperti daun, batang, buah, umbi (rimpang) ataupun akar.
6. Tanaman hias adalah tanaman yang mempunyai nilai keindahan

**TECHNICAL NOTES**

1. *Seasonal vegetables plants are plants which contained of vitamin, mineral salt, etc, and consumed from part of plant in the form of leaf, flower, fruit and root with the age of less than one year.*
2. *Seasonal fruits plants are plants which contained of vitamin, mineral salt, etc, and consumed from the part of plant in the form of fruits. These plants are creeps with the age of less than one year.*
3. *Annual fruits plants are plants as source of vitamin, contained mineral salt, etc, which are consumed from part of the plant in the form of fruits and more than one year of age.*
4. *Annual vegetable plants are plants as source of vitamin, contained mineral salt, etc, which are consumed from part of the plant in the form of vegetable and more than one year of age.*
5. *Medicinal plants are plants which are useful for medicine. It is consumed from part of the plants, either in the form of leaf, flower, fruit, tuber or root.*
6. *Ornamental plants are plants which have a beauty value, either*

- baik bentuk, warna daun, tajuk maupun bunganya, sering digunakan untuk penghias pekarangan dan lain sebagainya.
7. Luas panen adalah luas tanam-an sayuran, buah-buahan, biofarmaka dan tanaman hias yang yang diambil hasilnya/dipanen pada periode pelaporan.
  8. Luas panen untuk tanaman sayuran: luas tanaman yang dipanen sekaligus/habis/dibongkar dan luas tanaman yang dipanen berkali-kali (lebih dari satu kali)/belum habis.
  9. Tanaman yang dipanen sekaligus/habis/dibongkar adalah tanaman yang sehabis panen langsung dibongkar/dicabut.
  10. Tanaman yang dipanen berkali-kali (lebih dari satu kali)/belum habis adalah tanaman yang pemanenannya lebih dari satu kali dan biasanya dibongkar apabila panen terakhir sudah tidak memadai lagi.
  11. Produksi adalah hasil menurut bentuk produk dari setiap tanaman sayuran, buah-buahan, biofarmaka dan tanaman hias yang diambil berdasarkan luas yang dipanen pada bulan/triwulan laporan.
- in shape, colour of leaf, crown of flower, and they are often used as a yard decorator.*
7. *Harvested area is vegetable, fruit, medicinal and ornamental plant of crop being harvested for period of report.*
  8. *Harvested area of vegetables: entirely plant harvested/demolished and plant harvested several times/undemolished.*
  9. *Entirely plant harvested/demolished are the plant usually harvested once and demolished to be substituted by other plants.*
  10. *Plant harvested several times/undemolished are plant usually harvested more than once and being demolished after the harvested is economically not profitable.*
  11. *Production is the standard production quantity form of vegetable, fruit, medicinal and ornamental plant based on harvested area reported monthly / quarterly.*

**ULASAN**

Sub sektor hortikultura mencakup tanaman sayuran, tanaman buah-buahan, tanaman biofarmaka dan tanaman hias. Produktivitas tertinggi tanaman sayuran pada tahun 2022 didominasi oleh tanaman kentang sebesar 617.857 kwintal. Tanaman buah-buahan yang mempunyai produksi terbesar adalah salak, dengan nilai produksi sebesar 2.824.949 kwintal.

Jenis tanaman biofarmaka dengan produksi terbesar pada tahun 2022 adalah kapulaga dengan nilai produksi sebesar 4.601.707 kg. Untuk tanaman hias terbesar pada tahun 2022 yaitu krisan dengan nilai produksi sebesar 1.266.750 tangkai.

Terdapat beberapa jenis tanaman perkebunan yang ditanam masyarakat Kabupaten Wonosobo. Jenis tanaman perkebunan terluas yang tercatat pada tahun 2020 adalah Kelapa seluas 5.138,40 Ha dengan produksi sebanyak 4.613.035 ton. Jenis tanaman perkebunan dengan luas area tanam paling kecil yaitu teh seluas 69,40 Ha dengan nilai produksi sebesar 89.780 ton.

**DESCRIPTION**

*The horticulture sub-sector includes vegetables, fruit plants, biopharmaceuticals and ornamental plants. The highest productivity of vegetable crops in 2022 was dominated by potato, amounting to 617,857 quintals. Fruit plants that have the largest production are snakefruit, with a production value of 2,824,949 quintals.*

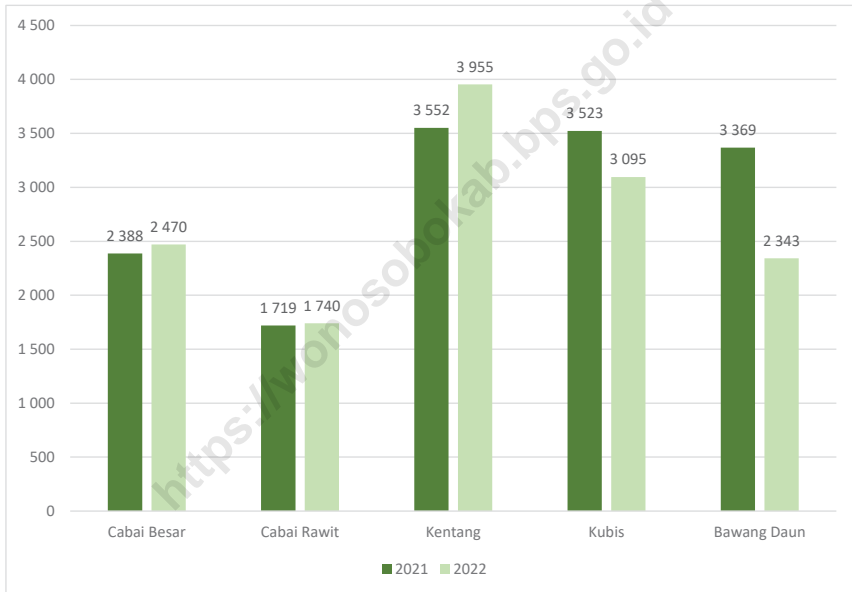
*The type of biopharmaceutical plant with the largest production in 2022 is cardamom with a production value of 4,601,707 kg. The largest ornamental plant in 2022 is chrysanthemum with a production value of 1,266,750 stalks.*

*There are several types of plantation crops planted by the people of Wonosobo Regency. The widest type of plantation crop recorded in 2020 is coconut with an area of 5,138.40 hectares with a production of 4,613,035 tons. The type of plantation with the smallest planting area is tea with an area of 69.40 hectares with a production value of 89,780 tons.*



**Gambar** 5.1  
**Figures**

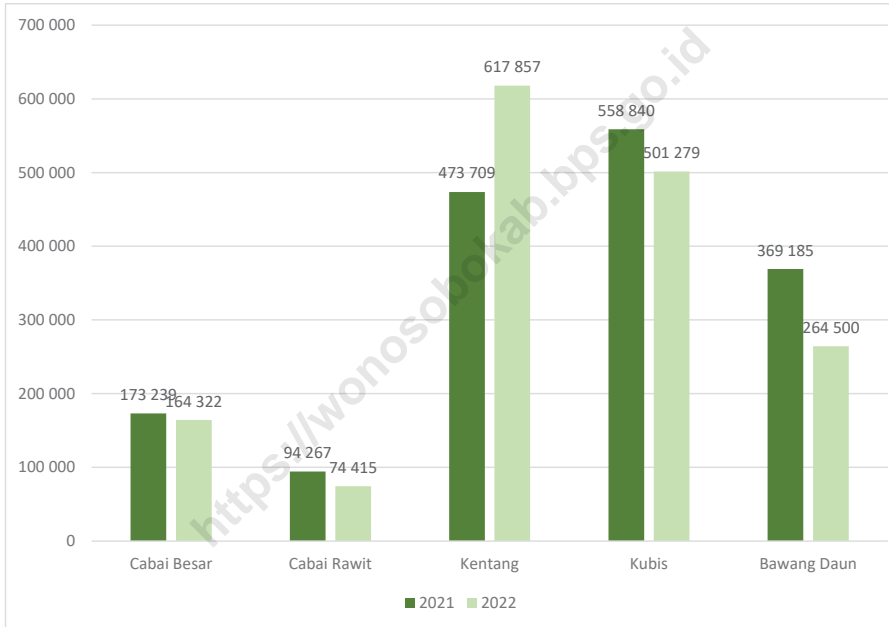
**Luas Panen Tanaman Sayuran menurut Jenis Tanaman (Ha), 2021 dan 2022**  
**Harvested Area of Vegetables by Plant Type (Ha), 2021 and 2022**



Sumber/Source: BPS, Statistik Pertanian Hortikultura SPH-SBS/BPS-Statistics Indonesia, Agricultural Statistic for Horticulture SPH-SBS

**Gambar** 5.2  
**Figures**

**Produksi Tanaman Sayuran Menurut Jenis Tanaman (kuintal), 2021 dan 2022**  
**Production of Vegetables by Kind of Plant (quintal), 2021 dan 2022**



Sumber/Source: BPS, Statistik Pertanian Hortikultura SPH-SBS/BPS-Statistics Indonesia, Agricultural Statistic for Horticulture SPH-SBS

**5.1 HORTIKULTURA  
HORTICULTURE**

**Tabel 5.1.1 Luas Panen Tanaman Sayuran Menurut Kecamatan dan Jenis Tanaman di Kabupaten Wonosobo (ha), 2021 dan 2022**  
*Harvested Area of Vegetables by Subdistrict and Kind of Plant in Wonosobo Regency (ha), 2021 and 2022*

| Kecamatan<br>Subdistrict | Bawang Merah<br>Shallot |           | Cabai Besar<br>Chili/Big Chili |            |
|--------------------------|-------------------------|-----------|--------------------------------|------------|
|                          | 2021                    | 2022      | 2021                           | 2022       |
| (1)                      | (2)                     | (3)       | (4)                            | (5)        |
| Wadaslintang             | -                       | -         | 27                             | 28         |
| Kepil                    | -                       | -         | 15                             | 16         |
| Sapuran                  | -                       | -         | 15                             | 30         |
| Kalibawang               | -                       | -         | -                              | -          |
| Kaliwiro                 | -                       | -         | 26                             | 18         |
| Leksono                  | -                       | -         | -                              | -          |
| Sukoharjo                | -                       | -         | 12                             | 3          |
| Selomerto                | -                       | -         | 30                             | 1          |
| Kalikajar                | -                       | 1         | -                              | -          |
| Kertek                   | 8                       | 7         | 40                             | 2          |
| Wonosobo                 | -                       | -         | 4                              | 2          |
| Watumalang               | -                       | 1         | -                              | -          |
| Mojotengah               | -                       | -         | 36                             | 94         |
| Garung                   | -                       | -         | 273                            | 341        |
| Kejajar                  | 10                      | 27        | 36                             | 42         |
| <b>Wonosobo</b>          | <b>18</b>               | <b>36</b> | <b>513</b>                     | <b>576</b> |

Lanjutan Tabel/*Continued Table* 5.1.1

| Kecamatan<br>Subdistrict | Cabai Rawit<br>Chili/Cayenne Pepper |              | Kentang<br>Potato |              |
|--------------------------|-------------------------------------|--------------|-------------------|--------------|
|                          | 2021                                | 2022         | 2021              | 2022         |
| (1)                      | (6)                                 | (7)          | (8)               | (9)          |
| Wadaslintang             | 41                                  | 31           | -                 | -            |
| Kepil                    | 108                                 | 220          | 12                | 13           |
| Sapuran                  | 158                                 | 120          | 30                | 36           |
| Kalibawang               | 32                                  | 34           | -                 | -            |
| Kaliwiro                 | 47                                  | 18           | -                 | -            |
| Leksono                  | 16                                  | 11           | -                 | -            |
| Sukoharjo                | 11                                  | 8            | -                 | -            |
| Selomerto                | 36                                  | 29           | -                 | -            |
| Kalikajar                | 195                                 | 184          | 146               | 135          |
| Kertek                   | 184                                 | 121          | -                 | -            |
| Wonosobo                 | 55                                  | 83           | -                 | -            |
| Watumalang               | 153                                 | 76           | -                 | -            |
| Mojotengah               | 380                                 | 446          | -                 | -            |
| Garung                   | 298                                 | 354          | 468               | 486          |
| Kejajar                  | 5                                   | 6            | 2 896             | 3 285        |
| <b>Wonosobo</b>          | <b>1 719</b>                        | <b>1 740</b> | <b>3 552</b>      | <b>3 955</b> |

Lanjutan Tabel/Continued Table 5.1.1

| Kecamatan<br>Subdistrict | Kubis<br>Cabbage |              | Tomat<br>Tomato |            |
|--------------------------|------------------|--------------|-----------------|------------|
|                          | 2021             | 2022         | 2021            | 2022       |
| (1)                      | (10)             | (11)         | (12)            | (13)       |
| Wadaslintang             | -                | -            | -               | -          |
| Kepil                    | 28               | 32           | 39              | 38         |
| Sapuran                  | 129              | 87           | 57              | 52         |
| Kalibawang               | 2                | -            | -               | -          |
| Kaliwiro                 | -                | -            | -               | -          |
| Leksono                  | -                | -            | -               | -          |
| Sukoharjo                | -                | -            | 5               | 2          |
| Selomerto                | -                | -            | 30              | 25         |
| Kalikajar                | 275              | 211          | 59              | 62         |
| Kertek                   | 193              | 104          | 12              | 10         |
| Wonosobo                 | 25               | 27           | 2               | 11         |
| Watumalang               | 348              | 257          | 33              | 37         |
| Mojotengah               | 116              | 99           | 53              | 107        |
| Garung                   | 573              | 608          | 251             | 270        |
| Kejajar                  | 1 834            | 1 670        | -               | -          |
| <b>Wonosobo</b>          | <b>3 523</b>     | <b>3 095</b> | <b>541</b>      | <b>614</b> |

Lanjutan Tabel/*Continued Table* 5.1.1

| Kecamatan<br>Subdistrict | Bawang Putih<br>Garlic |            | Bawang Daun<br>Scallion |              | Petsai/Sawi<br>Chinese Cabbage/<br>Mustard Green |            |
|--------------------------|------------------------|------------|-------------------------|--------------|--|------------|
|                          | 2021                   | 2022       | 2021                    | 2022         | 2021   | 2022       |
| (1)                      | (14)                   | (15)       | (16)                    | (17)         | (18)   | (19)       |
| Wadasintang              | -                      | -          | -                       | -            | -  | -          |
| Kepil                    | 62                     | 19         | 94                      | 109          | 17   | 12         |
| Sapuran                  | -                      | -          | 1 818                   | 862          | 31   | 50         |
| Kalibawang               | -                      | -          | -                       | -            | -  | -          |
| Kaliwiro                 | -                      | -          | -                       | -            | -  | -          |
| Leksono                  | -                      | -          | -                       | -            | -  | -          |
| Sukoharjo                | -                      | -          | -                       | -            | -  | -          |
| Selomerto                | -                      | -          | 34                      | 2            | -  | -          |
| Kalikajar                | 142                    | 87         | 364                     | 369          | 257  | 207        |
| Kertek                   | 16                     | 15         | 90                      | 48           | 89   | 48         |
| Wonosobo                 | -                      | -          | 33                      | 34           | 24   | 21         |
| Watumalang               | -                      | 123        | 64                      | 65           | 46   | 55         |
| Mojotengah               | 8                      | 12         | 124                     | 125          | 118  | 104        |
| Garung                   | 25                     | 148        | 410                     | 436          | 305  | 289        |
| Kejajar                  | 8                      | 115        | 338                     | 294          | 75   | 80         |
| <b>Wonosobo</b>          | <b>261</b>             | <b>519</b> | <b>3 369</b>            | <b>2 343</b> | <b>962</b>                                       | <b>866</b> |

Sumber/*Source*: BPS, Statistik Pertanian Hortikultura SPH-SBS/*BPS-Statistics Indonesia, Agricultural Statistic for Horticulture SPH-SBS*

**Tabel 5.1.2** **Produksi Tanaman Sayuran Menurut Kecamatan dan Jenis Tanaman di Kabupaten Wonosobo (kuintal), 2021 dan 2022**  
**Production of Vegetables by Subdistrict and Kind of Plant in Wonosobo Regency (quintal), 2021 and 2022**

| Kecamatan<br>Subdistrict | Bawang Merah<br>Shallot |              | Cabai Besar<br>Chili/Big Chili |               |
|--------------------------|-------------------------|--------------|--------------------------------|---------------|
|                          | 2021                    | 2022         | 2021                           | 2022          |
| (1)                      | (2)                     | (3)          | (4)                            | (5)           |
| Wadaslintang             | -                       | -            | 1 740                          | 2 350         |
| Kepil                    | -                       | -            | 1 947                          | 1 297         |
| Sapuran                  | -                       | -            | 654                            | 2 009         |
| Kalibawang               | -                       | -            | -                              | -             |
| Kaliwiro                 | -                       | -            | 1 753                          | 1 098         |
| Leksono                  | -                       | -            | -                              | -             |
| Sukoharjo                | -                       | -            | 444                            | 99            |
| Selomerto                | -                       | -            | 2 963                          | 26            |
| Kalikajar                | -                       | 105          | -                              | -             |
| Kertek                   | 960                     | 604          | 7 777                          | 120           |
| Wonosobo                 | -                       | -            | 120                            | 128           |
| Watumalang               | -                       | 134          | -                              | -             |
| Mojotengah               | -                       | -            | 3 142                          | 6 749         |
| Garung                   | -                       | -            | 11 540                         | 16 105        |
| Kejajar                  | 570                     | 1 505        | 2 902                          | 10 118        |
| <b>Wonosobo</b>          | <b>1 530</b>            | <b>2 348</b> | <b>34 981</b>                  | <b>40 099</b> |

Lanjutan Tabel/*Continued Table* 5.1.2

| Kecamatan<br>Subdistrict | Cabai Rawit<br><i>Chili/Cayenne Pepper</i> |               | Kentang<br><i>Potato</i> |                |
|--------------------------|--|---------------|--------------------------|----------------|
|                          | 2021                                       | 2022          | 2021                     | 2022           |
| (1)                      | (6)  | (7)           | (8)                      | (9)            |
| Wadaslintang             | 1 630                                      | 1 111         | -                        | -              |
| Kepil                    | 6 997                                      | 6 350         | 1 028                    | 1 065          |
| Sapuran                  | 11 447                                     | 3 905         | 2 738                    | 4 824          |
| Kalibawang               | 1 202                                      | 1 938         | -                        | -              |
| Kaliwiro                 | 1 477                                      | 703           | -                        | -              |
| Leksono                  | 1 369                                      | 2 391         | -                        | -              |
| Sukoharjo                | 356  | 414           | -                        | -              |
| Selomerto                | 2 446                                      | 1 857         | -                        | -              |
| Kalikajar                | 7 389                                      | 7 154         | 21 900                   | 20 250         |
| Kertek                   | 25 269                                     | 15 000        | -                        | -              |
| Wonosobo                 | 1 583                                      | 2 572         | -                        | -              |
| Watumalang               | 8 626                                      | 1 164         | -                        | -              |
| Mojotengah               | 12 260                                     | 12 371        | -                        | -              |
| Garung                   | 11 594                                     | 16 515        | 38 683                   | 83 984         |
| Kejajar                  | 622  | 971           | 409 360                  | 507 734        |
| <b>Wonosobo</b>          | <b>94 267</b>                              | <b>74 415</b> | <b>473 709</b>           | <b>617 857</b> |



Lanjutan Tabel/Continued Table 5.1.2

| Kecamatan<br>Subdistrict | Kubis<br>Cabbage |                | Tomat<br>Tomato |               |
|--------------------------|------------------|----------------|-----------------|---------------|
|                          | 2021             | 2022           | 2021            | 2022          |
| (1)                      | (10)             | (11)           | (12)            | (13)          |
| Wadaslintang             | -                | -              | -               | -             |
| Kepil                    | 4 525            | 4 281          | 11 342          | 7 878         |
| Sapuran                  | 3 801            | 13 363         | 6 236           | 7 576         |
| Kalibawang               | 30               | -              | -               | -             |
| Kaliwiro                 | -                | -              | -               | -             |
| Leksono                  | -                | -              | -               | -             |
| Sukoharjo                | -                | -              | 444             | 170           |
| Selomerto                | -                | -              | 2 957           | 2 385         |
| Kalikajar                | 42 830           | 20 857         | 9 387           | 6 125         |
| Kertek                   | 39 546           | 20 305         | 2 161           | 1 671         |
| Wonosobo                 | 4 410            | 4 733          | 152             | 1 301         |
| Watumalang               | 49 092           | 32 876         | 4 859           | 3 210         |
| Mojotengah               | 19 435           | 16 768         | 7 511           | 5 730         |
| Garung                   | 97 892           | 134 436        | 28 993          | 39 182        |
| Kejajar                  | 297 280          | 253 660        | -               | -             |
| <b>Wonosobo</b>          | <b>558 840</b>   | <b>501 279</b> | <b>74 041</b>   | <b>75 228</b> |

Lanjutan Tabel/*Continued Table* 5.1.2

| Kecamatan<br>Subdistrict | Bawang Putih<br>Garlic |               | Bawang Daun<br>Scallion |                | Petsai/Sawi<br>Chinese Cabbage/<br>Mustard Green |               |
|--------------------------|------------------------|---------------|-------------------------|----------------|--|---------------|
|                          | 2021                   | 2022          | 2021                    | 2022           | 2021   | 2022          |
| (1)                      | (14)                   | (15)          | (16)                    | (17)           | (18)   | (19)          |
| Wadaslintang             | -                      | -             | -                       | -              | -  | -             |
| Kepil                    | 3 908                  | 1 160         | 11 029                  | 12 381         | 1 485  | 996           |
| Sapuran                  | -                      | -             | 193 449                 | 100 464        | 3 428  | 5 150         |
| Kalibawang               | -                      | -             | -                       | -              | -  | -             |
| Kaliwiro                 | -                      | -             | -                       | -              | -  | -             |
| Leksono                  | -                      | -             | -                       | -              | -  | -             |
| Sukoharjo                | -                      | -             | -                       | -              | -  | -             |
| Selomerto                | -                      | -             | 3 309                   | 156            | -  | -             |
| Kalikajar                | 8 662                  | 6 358         | 42 462                  | 39 365         | 25 188   | 15 612        |
| Kertek                   | 1 440                  | 930           | 12 799                  | 5 665          | 9 775  | 4 631         |
| Wonosobo                 | -                      | -             | 3 686                   | 3 917          | 2 326  | 2 105         |
| Watumalang               | -                      | 4 550         | 4 334                   | 1 949          | 3 231  | 2 983         |
| Mojotengah               | 169                    | 557           | 14 529                  | 17 026         | 10 645   | 11 589        |
| Garung                   | 750                    | 9 566         | 44 042                  | 50 486         | 29 540   | 35 256        |
| Kejajar                  | 456                    | 7 284         | 39 546                  | 33 092         | 8 100  | 8 532         |
| <b>Wonosobo</b>          | <b>15 385</b>          | <b>30 404</b> | <b>369 185</b>          | <b>264 500</b> | <b>93 717</b>                                    | <b>86 854</b> |

Sumber/*Source*: BPS, Statistik Pertanian Hortikultura SPH-SBS/*BPS-Statistics Indonesia, Agricultural Statistic for Horticulture SPH-SBS*

**Tabel**  
**Table** 5.1.3

**Luas Panen Tanaman Sayuran dan Buah-buahan Semusim Menurut Jenis Tanaman di Kabupaten Wonosobo (ha), 2018–2022**  
**Harvested Area of Seasonal Vegetables and Fruits by Kind of Plant in Wonosobo Regency (ha), 2018–2022**

| Jenis Tanaman<br>Kind of Plants                    | 2018               | 2019               | 2020               | 2021               | 2022  |
|--|--------------------|--------------------|--------------------|--------------------|-------|
| (1)  | (2)                | (3)                | (4)                | (5)                | (6)   |
| <b>Sayuran/Vegetables:</b>                         |                    |                    |                    |                    |       |
| Bawang Merah/ <i>Shallots</i>                      | 5                  | 28                 | 9                  | 18                 | 36    |
| Bawang Putih/ <i>Garlic</i>                        | 38                 | 392                | 579                | 261                | 519   |
| Cabai Besar/ <i>Chili/Big Chili</i>                | 1 375 <sup>1</sup> | 1 516 <sup>1</sup> | 1 900 <sup>1</sup> | 2 388 <sup>1</sup> | 576   |
| Cabai Rawit/ <i>Chili/Cayenne Pepper</i>           | 1 793              | 1 929              | 2 275              | 1 719              | 1 740 |
| Kentang/ <i>Potato</i>                             | 3 511              | 3 523              | 3 461              | 3 552              | 3 955 |
| Kubis/ <i>Cabbage</i>                              | 3 772              | 3 600              | 3 696              | 3 523              | 3 095 |
| Bawang Daun/ <i>Scallion</i>                       | 3 272              | 3 033              | 3 312              | 3 369              | 2 343 |
| Petsai/ <i>Sawi/Chinese Cabbage/ Mustard Green</i> | 998                | 946                | 951                | 962                | 866   |
| <b>Buah-buahan/Fruits:</b>                         |                    |                    |                    |                    |       |
| Semangka/ <i>Watermelon</i>                        | -                  | -                  | -                  | -                  | -     |
| Stroberi/ <i>Strawberry</i>                        | -                  | -                  | -                  | -                  | -     |

Catatan/Note: <sup>1</sup> Cabai besar mencakup cabai keriting/ *includes curly chilies*

Sumber/Source: BPS, Statistik Pertanian Hortikultura SPH-SBS/BPS-Statistics Indonesia, *Agricultural Statistic for Horticulture SPH-SBS*

**Tabel**  
**Table** 5.1.4**Produksi Tanaman Sayuran dan Buah-buahan Semusim Menurut Jenis Tanaman di Kabupaten Wonosobo (kuintal), 2018–2022**  
**Production of Seasonal Vegetables and Fruits by Kind of Plant in Wonosobo Regency (quintal), 2018–2022**

| Jenis Tanaman<br>Kind of Plants                    | 2018                | 2019                | 2020                 | 2021                 | 2022    |
|--|---------------------|---------------------|----------------------|----------------------|---------|
| (1)  | (2)                 | (3)                 | (4)                  | (5)                  | (6)     |
| <b>Sayuran/Vegetables:</b>                         |                     |                     |                      |                      |         |
| Bawang Merah/ <i>Shallots</i>                      | 290                 | 1 570               | 464                  | 1 530                | 2 348   |
| Bawang Putih/ <i>Garlic</i>                        | 2 269               | 21 869              | 35 016               | 15 385               | 30 404  |
| Cabai Besar/ <i>Chili/Big Chili</i>                | 87 965 <sup>1</sup> | 96 175 <sup>1</sup> | 128 241 <sup>1</sup> | 173 239 <sup>1</sup> | 40 099  |
| Cabai Rawit/ <i>Chili/Cayenne Pepper</i>           | 59 743              | 66 916              | 88 122               | 94 267               | 74 415  |
| Kentang/ <i>Potato</i>                             | 542 649             | 543 580             | 533 722              | 473 709              | 617 857 |
| Kubis/ <i>Cabbage</i>                              | 654 353             | 620 744             | 586 238              | 558 840              | 501 279 |
| Bawang Daun/ <i>Scallion</i>                       | 357 048             | 334 854             | 360 826              | 369 185              | 264 500 |
| Petsai/ <i>Sawi/Chinese Cabbage/ Mustard Green</i> | 109 403             | 103 711             | 108 289              | 93 717               | 86 854  |
| <b>Buah-buahan/Fruits:</b>                         |                     |                     |                      |                      |         |
| Semangka/ <i>Watermelon</i>                        | -                   | -                   | -                    | -                    | -       |
| Stroberi/ <i>Strawberry</i>                        | -                   | -                   | -                    | -                    | -       |

Catatan/Note: <sup>1</sup> Cabai besar mencakup cabai keriting/ *includes curly chilies*Sumber/Source: BPS, Statistik Pertanian Hortikultura SPH-SBS/BPS-Statistics Indonesia, *Agricultural Statistic for Horticulture SPH-SBS*

**Tabel**  
**Table** 5.1.5

**Luas Panen Tanaman Biofarmaka Menurut Kecamatan dan Jenis Tanaman di Kabupaten Wonosobo (m<sup>2</sup>), 2021 dan 2022**

**Harvested Area of Medicinal Plants by Subdistrict and Kind of Plant in Wonosobo Regency (m<sup>2</sup>), 2021 and 2022**

| Kecamatan<br>Subdistrict | Jahe<br>Ginger |                  | Laos/Lengkuas<br>Galanga |           | Kencur<br>East Indian Galangal |            |
|--------------------------|----------------|------------------|--------------------------|-----------|--------------------------------|------------|
|                          | 2021           | 2022             | 2021                     | 2022      | 2021                           | 2022       |
| (1)                      | (2)            | (3)              | (4)                      | (5)       | (6)                            | (7)        |
| Wadaslintang             | 20 884         | 876 088          | -                        | -         | -                              | -          |
| Kepil                    | 70 000         | 85 000           | -                        | -         | -                              | -          |
| Sapuran                  | 3 629          | 1 201            | -                        | -         | -                              | -          |
| Kalibawang               | 3 992          | 25 870           | 230                      | 90        | 845                            | 132        |
| Kaliwiro                 | 639 438        | 640 521          | -                        | -         | -                              | -          |
| Leksono                  | 12 802         | 11 552           | -                        | -         | -                              | -          |
| Sukoharjo                | -              | -                | -                        | -         | -                              | -          |
| Selomerto                | 650            | -                | 55                       | -         | 211                            | -          |
| Kalikajar                | -              | -                | -                        | -         | -                              | -          |
| Kertek                   | -              | -                | -                        | -         | -                              | -          |
| Wonosobo                 | -              | -                | -                        | -         | -                              | -          |
| Watumalang               | 97 000         | 121 400          | -                        | -         | -                              | -          |
| Mojotengah               | -              | 4 595            | -                        | -         | -                              | -          |
| Garung                   | -              | -                | -                        | -         | -                              | -          |
| Kejajar                  | -              | -                | -                        | -         | -                              | -          |
| <b>Wonosobo</b>          | <b>848 395</b> | <b>1 766 227</b> | <b>285</b>               | <b>90</b> | <b>1 056</b>                   | <b>132</b> |

Lanjutan Tabel/*Continued Table* 5.1.5

| Kecamatan<br>Subdistrict | Kunyit<br><i>Turmeric</i> |               | Kapulaga<br><i>Java Cardamom</i> |                  | Mahkota Dewa<br><i>Phaleria Macrocarpa</i><br>(pohon/tree) |            |
|--------------------------|---------------------------|---------------|----------------------------------|------------------|--|------------|
|                          | 2021                      | 2022          | 2021                             | 2022             | 2021   | 2022       |
| (1)                      | (8)                       | (9)           | (10)                             | (11)             | (12)   | (13)       |
| Wadaslintang             | -                         | -             | 119 175                          | 991 740          | -  | -          |
| Kepil                    | 15 000                    | 17 500        | 36 000                           | 42 500           | -  | -          |
| Sapuran                  | -                         | -             | 60 200                           | 11 342           | 17   | 166        |
| Kalibawang               | 920                       | 860           | 7 366                            | 22 566           | -  | -          |
| Kaliwiro                 | -                         | -             | 909 176                          | 1 807 933        | -  | -          |
| Leksono                  | -                         | -             | 14 642                           | 22 642           | -  | -          |
| Sukoharjo                | -                         | -             | 850                              | 6 882            | -  | -          |
| Selomerto                | 115                       | -             | 135 650                          | 156 000          | -  | -          |
| Kalikajar                | -                         | -             | 10 500                           | 10 300           | -  | -          |
| Kertek                   | -                         | -             | -                                | -                | -  | -          |
| Wonosobo                 | -                         | -             | 42 500                           | 10 000           | -  | -          |
| Watumalang               | 4 000                     | 4 370         | 83 800                           | 87 150           | -  | -          |
| Mojotengah               | -                         | -             | 14 244                           | 54 683           | -  | -          |
| Garung                   | -                         | -             | -                                | -                | -  | -          |
| Kejajar                  | -                         | -             | -                                | -                | -  | -          |
| <b>Wonosobo</b>          | <b>20 035</b>             | <b>22 730</b> | <b>1 434 103</b>                 | <b>3 223 738</b> | <b>17</b>  | <b>166</b> |

Sumber/*Source*: BPS, Statistik Pertanian Hortikultura SPH-TBF/*BPS-Statistics Indonesia, Agricultural Statistic for Horticulture SPH-TBF*

**Tabel**  
**Table** 5.1.6

**Produksi Tanaman Biofarmaka Menurut Kecamatan dan Jenis Tanaman di Kabupaten Wonosobo (kg), 2021 dan 2022**

***Production of Medicinal Plants by Subdistrict and Kind of Plant in Wonosobo Regency (kg), 2021 and 2022***

| Kecamatan<br>Subdistrict | Jahe<br>Ginger   |                  | Laos/Lengkuas<br>Galanga |            | Kencur<br>East Indian Galangal |           |
|--------------------------|------------------|------------------|--------------------------|------------|--------------------------------|-----------|
|                          | 2021             | 2022             | 2021                     | 2022       | 2021                           | 2022      |
| (1)                      | (2)              | (3)              | (4)                      | (5)        | (6)                            | (7)       |
| Wadaslintang             | 188 886          | 3 197 718        | -                        | -          | -                              | -         |
| Kepil                    | 147 700          | 177 650          | -                        | -          | -                              | -         |
| Sapuran                  | 2 328            | 2 888            | -                        | -          | -                              | -         |
| Kalibawang               | 4 409            | 29 962           | 539                      | 117        | 1 125                          | 49        |
| Kaliwiro                 | 2 327 554        | 691 386          | -                        | -          | -                              | -         |
| Leksono                  | 6 771            | 40 821           | -                        | -          | -                              | -         |
| Sukoharjo                | -                | -                | -                        | -          | -                              | -         |
| Selomerto                | 540              | -                | 157                      | -          | 355                            | -         |
| Kalikajar                | -                | -                | -                        | -          | -                              | -         |
| Kertek                   | -                | -                | -                        | -          | -                              | -         |
| Wonosobo                 | -                | -                | -                        | -          | -                              | -         |
| Watumalang               | 50 030           | 110 696          | -                        | -          | -                              | -         |
| Mojotengah               | -                | 60 559           | -                        | -          | -                              | -         |
| Garung                   | -                | -                | -                        | -          | -                              | -         |
| Kejajar                  | -                | -                | -                        | -          | -                              | -         |
| <b>Wonosobo</b>          | <b>2 728 218</b> | <b>4 311 680</b> | <b>696</b>               | <b>117</b> | <b>1 480</b>                   | <b>49</b> |

Lanjutan Tabel/*Continued Table* 5.1.6

| Kecamatan<br>Subdistrict | Kunyit<br><i>Turmeric</i> |               | Kapulaga<br><i>Java Cardamom</i> |                  | Mahkota Dewa<br><i>Phaleria Macrocarpa</i><br>(pohon/tree) |              |
|--------------------------|---------------------------|---------------|----------------------------------|------------------|--|--------------|
|                          | 2021                      | 2022          | 2021                             | 2022             | 2021   | 2022         |
| (1)                      | (8)                       | (9)           | (10)                             | (11)             | (12)   | (13)         |
| Wadaslintang             | -                         | -             | 618 092                          | 1 897 599        | -  | -            |
| Kepil                    | 28 500                    | 32 550        | 23 385                           | 29 540           | -  | -            |
| Sapuran                  | -                         | -             | 67 477                           | 10 199           | 570  | 2 424        |
| Kalibawang               | 1 746                     | 2 530         | 5 344                            | 14 998           | -  | -            |
| Kaliwiro                 | -                         | -             | 1 869 474                        | 2 152 283        | -  | -            |
| Leksono                  | -                         | -             | 30 685                           | 38 012           | -  | -            |
| Sukoharjo                | -                         | -             | 2 726                            | 9 087            | -  | -            |
| Selomerto                | 269                       | -             | 284 095                          | 202 648          | -  | -            |
| Kalikajar                | -                         | -             | 47 295                           | 7 060            | -  | -            |
| Kertek                   | -                         | -             | -                                | -                | -  | -            |
| Wonosobo                 | -                         | -             | 235 036                          | 3 400            | -  | -            |
| Watumalang               | 3 478                     | 5 554         | 26 020                           | 51 011           | -  | -            |
| Mojotengah               | -                         | -             | 183 904                          | 185 870          | -  | -            |
| Garung                   | -                         | -             | -                                | -                | -  | -            |
| Kejajar                  | -                         | -             | -                                | -                | -  | -            |
| <b>Wonosobo</b>          | <b>33 993</b>             | <b>40 634</b> | <b>3 393 533</b>                 | <b>4 601 707</b> | <b>570</b>   | <b>2 424</b> |

Sumber/*Source*: BPS, Statistik Pertanian Hortikultura SPH-TBF/BPS-*Statistics Indonesia, Agricultural Statistic for Horticulture SPH-TBF*



**Tabel** 5.1.7 **Luas Panen Tanaman Biofarmaka Menurut Jenis Tanaman di Kabupaten Wonosobo (m<sup>2</sup>), 2018–2022**  
**Harvested Area of Medicinal Plants by Kind of Plant in Wonosobo Regency (m<sup>2</sup>), 2018–2022**

| Jenis Tanaman<br>Kind of Plants | 2018      | 2019      | 2020      | 2021      | 2022      |
|---------------------------------|-----------|-----------|-----------|-----------|-----------|
| (1)                             | (2)       | (3)       | (4)       | (5)       | (6)       |
| Jahe/Ginger                     | 1 631 172 | 801 503   | 938 817   | 848 395   | 1 766 227 |
| Kencur/East Indian Galangal     | 620       | 440       | 70        | 1 056     | 132       |
| Kunyit/Turmeric                 | 31 930    | 15 293    | 19 690    | 20 035    | 22 730    |
| Laos/Lengkuas/Galanga           | -         | -         | -         | 285       | 90        |
| Kapulaga/ Java Cardamom         | 1 364 227 | 1 426 952 | 1 501 248 | 1 434 103 | 3 223 738 |
| Temulawak/ Java Turmeric        | 520       | 345       | -         | 790       | -         |

Sumber/Source: BPS, Statistik Pertanian Hortikultura SPH-TBF/BPS-Statistics Indonesia, Agricultural Statistic for Horticulture SPH-TBF

**Tabel 5.1.8** **Produksi Tanaman Biofarmaka Menurut Jenis Tanaman di Kabupaten Wonosobo (kg), 2018–2022**  
**Production of Medicinal Plants by Kind of Plant in Wonosobo Regency (kg), 2018–2022**

| Jenis Tanaman<br>Kind of Plants | 2018      | 2019      | 2020      | 2021      | 2022      |
|---------------------------------|-----------|-----------|-----------|-----------|-----------|
| (1)                             | (2)       | (3)       | (4)       | (5)       | (6)       |
| Jahe/Ginger                     | 1 553 079 | 842 512   | 1 174 591 | 2 728 218 | 4 311 680 |
| Kencur/East Indian Galangal     | 503       | 332       | 420       | 1 480     | 49        |
| Kunyit/Turmeric                 | 24 126    | 22 643    | 37 240    | 33 993    | 40 634    |
| Laos/Lengkuas/Galanga           | -         | -         | -         | 696       | 117       |
| Kapulaga/ Java Cardamom         | 3 423 780 | 3 233 950 | 3 047 167 | 3 393 533 | 4 601 707 |
| Temulawak/ Java Turmeric        | 455       | 221       | -         | 1 551     | -         |

Sumber/Source: BPS, Statistik Pertanian Hortikultura SPH-TBF/BPS-Statistics Indonesia, Agricultural Statistic for Horticulture SPH-TBF

**Tabel**  
**Table** 5.1.9

**Luas Panen Tanaman Hias Menurut Kecamatan dan Jenis Tanaman di Kabupaten Wonosobo (m<sup>2</sup>), 2021 dan 2022**  
**Harvested Area of Ornamental Plants by Subdistrict and Kind of Plant in Wonosobo Regency (m<sup>2</sup>), 2021 and 2022**

| Kecamatan<br>Subdistrict | Anggrek/ <i>Orchid</i> |            | Krisan/ <i>Chrysantemum</i> |               | Mawar/ <i>Rose</i> |              |
|--------------------------|------------------------|------------|-----------------------------|---------------|--------------------|--------------|
|                          | 2021                   | 2022       | 2021                        | 2022          | 2021               | 2022         |
| (1)                      | (2)                    | (3)        | (4)                         | (5)           | (6)                | (7)          |
| Wadaslintang             | -                      | -          | -                           | -             | -                  | -            |
| Kepil                    | -                      | -          | -                           | -             | -                  | -            |
| Sapuran                  | -                      | -          | -                           | -             | -                  | -            |
| Kalibawang               | -                      | -          | -                           | -             | -                  | -            |
| Kaliwiro                 | -                      | -          | -                           | -             | -                  | -            |
| Leksono                  | -                      | -          | -                           | -             | -                  | -            |
| Sukoharjo                | -                      | -          | -                           | -             | -                  | -            |
| Selomerto                | -                      | -          | -                           | -             | 890                | 1 000        |
| Kalikajar                | -                      | -          | -                           | -             | -                  | -            |
| Kertek                   | -                      | -          | -                           | -             | -                  | -            |
| Wonosobo                 | -                      | 250        | 100                         | 17 750        | -                  | -            |
| Watumalang               | -                      | -          | -                           | -             | -                  | -            |
| Mojotengah               | -                      | -          | -                           | -             | -                  | -            |
| Garung                   | -                      | -          | 51 000                      | 33 000        | -                  | -            |
| Kejajar                  | -                      | -          | -                           | -             | -                  | -            |
| <b>Wonosobo</b>          | <b>-</b>               | <b>250</b> | <b>51 100</b>               | <b>50 750</b> | <b>890</b>         | <b>1 000</b> |

Lanjutan Tabel/*Continued Table* 5.1.9

| Kecamatan<br>Subdistrict | Sedap Malam/ <i>Tuberose</i> |          | Pakis/ <i>Leather Leaf Fern</i> |               | Philodendron/<br><i>Philodendron</i> |            |
|--------------------------|------------------------------|----------|---------------------------------|---------------|--------------------------------------|------------|
|                          | 2021                         | 2022     | 2021                            | 2022          | 2021                                 | 2022       |
| (1)                      | (8)                          | (9)      | (10)                            | (11)          | (12)                                 | (13)       |
| Wadaslintang             | -                            | -        | -                               | -             | -                                    | -          |
| Kepil                    | -                            | -        | 90 000                          | 82 000        | -                                    | -          |
| Sapuran                  | -                            | -        | -                               | -             | -                                    | -          |
| Kalibawang               | -                            | -        | -                               | -             | -                                    | -          |
| Kaliwiro                 | -                            | -        | -                               | -             | -                                    | -          |
| Leksono                  | -                            | -        | -                               | -             | -                                    | -          |
| Sukoharjo                | -                            | -        | -                               | -             | -                                    | -          |
| Selomerto                | -                            | -        | 279                             | -             | 940                                  | -          |
| Kalikajar                | -                            | -        | -                               | -             | -                                    | -          |
| Kertek                   | -                            | -        | -                               | -             | -                                    | -          |
| Wonosobo                 | -                            | -        | -                               | -             | -                                    | -          |
| Watumalang               | -                            | -        | -                               | -             | -                                    | -          |
| Mojotengah               | -                            | -        | -                               | -             | -                                    | -          |
| Garung                   | -                            | -        | -                               | -             | 1 300                                | 200        |
| Kejajar                  | -                            | -        | -                               | -             | -                                    | -          |
| <b>Wonosobo</b>          | <b>-</b>                     | <b>-</b> | <b>90 279</b>                   | <b>82 000</b> | <b>2 240</b>                         | <b>200</b> |

Sumber/*Source*: BPS, Statistik Pertanian Hortikultura SPH-TH/BPS-*Statistics Indonesia, Agricultural Statistik for Horticulture SPH-TH*

**Tabel**  
**Table** 5.1.10

**Produksi Tanaman Hias Menurut Kecamatan dan Jenis Tanaman di Kabupaten Wonosobo (tangkai), 2021 dan 2022**

*Production of Ornamental Plants by Subdistrict and Kind of Plant in Wonosobo Regency (stalks), 2021 and 2022*

| Kecamatan<br>Subdistrict | Anggrek/Orchid |            | Krisan/Chrysantemum |                  | Mawar/Rose    |              |
|--------------------------|----------------|------------|---------------------|------------------|---------------|--------------|
|                          | 2021           | 2022       | 2021                | 2022             | 2021          | 2022         |
| (1)                      | (2)            | (3)        | (4)                 | (5)              | (6)           | (7)          |
| Wadaslintang             | -              | -          | -                   | -                | -             | -            |
| Kepil                    | -              | -          | -                   | -                | -             | -            |
| Sapuran                  | -              | -          | -                   | -                | -             | -            |
| Kalibawang               | -              | -          | -                   | -                | -             | -            |
| Kaliwiro                 | -              | -          | -                   | -                | -             | -            |
| Leksono                  | -              | -          | -                   | -                | -             | -            |
| Sukoharjo                | -              | -          | -                   | -                | -             | -            |
| Selomerto                | -              | -          | -                   | -                | 15 120        | 5 850        |
| Kalikajar                | -              | -          | -                   | -                | -             | -            |
| Kertek                   | -              | -          | -                   | -                | -             | -            |
| Wonosobo                 | -              | 300        | 10 000              | 42 750           | -             | -            |
| Watumalang               | -              | -          | -                   | -                | -             | -            |
| Mojotengah               | -              | -          | -                   | -                | -             | -            |
| Garung                   | -              | -          | 2 448 000           | 1 224 000        | -             | -            |
| Kejajar                  | -              | -          | -                   | -                | -             | -            |
| <b>Wonosobo</b>          | <b>-</b>       | <b>300</b> | <b>2 458 000</b>    | <b>1 266 750</b> | <b>15 120</b> | <b>5 850</b> |

Lanjutan Tabel/*Continued Table* 5.1.10

| Kecamatan<br><i>Subdistrict</i> | Sedap Malam/ <i>Tuberose</i> |          | Pakis/ <i>Leather Leaf Fern</i> |                | Philodendron/<br><i>Philodendron</i> |               |
|---------------------------------|------------------------------|----------|---------------------------------|----------------|--------------------------------------|---------------|
|                                 | 2021                         | 2022     | 2021                            | 2022           | 2021                                 | 2022          |
| (1)                             | (8)                          | (9)      | (10)                            | (11)           | (12)                                 | (13)          |
| Wadaslintang                    | -                            | -        | -                               | -              | -                                    | -             |
| Kepil                           | -                            | -        | 655 845                         | 479 488        | -                                    | -             |
| Sapuran                         | -                            | -        | -                               | -              | -                                    | -             |
| Kalibawang                      | -                            | -        | -                               | -              | -                                    | -             |
| Kaliwiro                        | -                            | -        | -                               | -              | -                                    | -             |
| Leksono                         | -                            | -        | -                               | -              | -                                    | -             |
| Sukoharjo                       | -                            | -        | -                               | -              | -                                    | -             |
| Selomerto                       | -                            | -        | 1 616                           | -              | 22 700                               | -             |
| Kalikajar                       | -                            | -        | -                               | -              | -                                    | -             |
| Kertek                          | -                            | -        | -                               | -              | -                                    | -             |
| Wonosobo                        | -                            | -        | -                               | -              | -                                    | -             |
| Watumalang                      | -                            | -        | -                               | -              | -                                    | -             |
| Mojotengah                      | -                            | -        | -                               | -              | -                                    | -             |
| Garung                          | -                            | -        | -                               | -              | 49 076                               | 29 200        |
| Kejajar                         | -                            | -        | -                               | -              | -                                    | -             |
| <b>Wonosobo</b>                 | <b>-</b>                     | <b>-</b> | <b>657 461</b>                  | <b>479 488</b> | <b>71 776</b>                        | <b>29 200</b> |

Sumber/*Source*: BPS, Statistik Pertanian Hortikultura SPH-TH/*BPS-Statistics Indonesia, Agricultural Statistik for Horticulture SPH-TH*

**Tabel** 5.1.11 **Luas Panen Tanaman Hias Menurut Jenis Tanaman di Kabupaten Wonosobo (m<sup>2</sup>), 2018–2022**  
**Table** 5.1.11 **Harvested Area of Ornamental Plants by Kind of Plant in Wonosobo Regency (m<sup>2</sup>), 2018–2022**

| Jenis Tanaman<br>Kind of Plants   | 2018    | 2019   | 2020   | 2021   | 2022   |
|-----------------------------------|---------|--------|--------|--------|--------|
| (1)                               | (2)     | (3)    | (4)    | (5)    | (6)    |
| Anggrek/ <i>Orchid</i>            | 200     | -      | -      | -      | 250    |
| Krisan/ <i>Chrysantemum</i>       | 36 000  | 36 450 | 69 750 | 51 100 | 50 750 |
| Mawar/ <i>Rose</i>                | 900     | 900    | 1 280  | 890    | 1 000  |
| Sedap Malam/ <i>Tuberose</i>      | -       | -      | -      | -      | -      |
| Pakis/ <i>Leather Leaf Fern</i>   | 158 000 | 79 000 | 81 000 | 90 279 | 82 000 |
| Philodendron/ <i>Philodendron</i> | 1 500   | 900    | 900    | 2 240  | 200    |

Sumber/Source: BPS, Statistik Pertanian Hortikultura SPH-TH/BPS-Statistics Indonesia, Agricultural Statistik for Horticulture SPH-TH

**Tabel** 5.1.12 **Produksi Tanaman Hias Menurut Jenis Tanaman di Kabupaten Wonosobo (tangkai), 2018–2022**  
**Table** 5.1.12 **Production of Ornamental Plants by Kind of Plant in Wonosobo Regency (stalks), 2018–2022**

| Jenis Tanaman<br>Kind of Plants   | 2018      | 2019      | 2020      | 2021      | 2022      |
|-----------------------------------|-----------|-----------|-----------|-----------|-----------|
| (1)                               | (2)       | (3)       | (4)       | (5)       | (6)       |
| Anggrek/ <i>Orchid</i>            | 1 000     | -         | -         | -         | 300       |
| Krisan/ <i>Chrysantemum</i>       | 1 790 736 | 2 622 160 | 2 556 970 | 2 458 000 | 1 266 750 |
| Mawar/ <i>Rose</i>                | 25 600    | 28 450    | 29 540    | 15 120    | 5 850     |
| Sedap Malam/ <i>Tuberose</i>      | -         | -         | -         | -         | -         |
| Pakis/ <i>Leather Leaf Fern</i>   | 942 800   | 599 000   | 641 500   | 657 461   | 479 488   |
| Philodendron/ <i>Philodendron</i> | 34 500    | 20 100    | 28 100    | 71 776    | 29 200    |

Sumber/Source: BPS, Statistik Pertanian Hortikultura SPH-TH/BPS-Statistics Indonesia, Agricultural Statistik for Horticulture SPH-TH



**Tabel** 5.1.13 **Produksi Buah-buahan Menurut Kecamatan dan Jenis Tanaman di Kabupaten Wonosobo (kuintal), 2021 dan 2022**  
**Table** 5.1.13 **Production of Fruits by Subdistrict and Kind of Plant in Wonosobo Regency (kuintal), 2021 and 2022**

| Kecamatan<br>Subdistrict | Mangga/Mango  |              | Durian/Durian  |                |
|--------------------------|---------------|--------------|----------------|----------------|
|                          | 2021          | 2022         | 2021           | 2022           |
| (1)                      | (2)           | (3)          | (4)            | (5)            |
| Wadaslintang             | 23 028        | 4 055        | 31 656         | 62 033         |
| Kepil                    | -             | -            | 10 466         | 7 256          |
| Sapuran                  | 23            | -            | 877            | 160            |
| Kalibawang               | 191           | 12           | 279            | 597            |
| Kaliwiro                 | 1 054         | 560          | 44 025         | 39 539         |
| Leksono                  | -             | 43           | 6 240          | 299 254        |
| Sukoharjo                | 1 367         | -            | 87 036         | 38 820         |
| Selomerto                | -             | -            | 7 059          | 2 160          |
| Kalikajar                | 229           | 210          | 220            | 156            |
| Kertek                   | -             | -            | -              | -              |
| Wonosobo                 | -             | 66           | 273            | 1 373          |
| Watumalang               | -             | -            | 9              | 14             |
| Mojotengah               | 17            | 9            | 87             | 79             |
| Garung                   | -             | -            | -              | -              |
| Kejajar                  | -             | -            | -              | -              |
| <b>Wonosobo</b>          | <b>25 908</b> | <b>4 954</b> | <b>188 227</b> | <b>451 440</b> |

Lanjutan Tabel/*Continued Table* 5.1.13

| Kecamatan<br>Subdistrict | Jeruk Siam/Orange/Tangerine |               | Pisang/Banana  |                |
|--------------------------|-----------------------------|---------------|----------------|----------------|
|                          | 2021                        | 2022          | 2021           | 2022           |
| (1)                      | (6)                         | (7)           | (8)            | (9)            |
| Wadaslintang             | 2 318                       | 2 983         | 49 011         | 108 756        |
| Kepil                    | 105                         | 41            | 42 438         | 39 185         |
| Sapuran                  | 140                         | -             | 3 374          | 2 135          |
| Kalibawang               | 14                          | 74            | 2 526          | 3 507          |
| Kaliwiro                 | 6 256                       | 6 431         | 283 940        | 310 679        |
| Leksono                  | 140                         | 492           | 17 784         | 216 062        |
| Sukoharjo                | -                           | -             | 5 639          | 1 200          |
| Selomerto                | 1 657                       | 1 005         | 60 843         | 49 685         |
| Kalikajar                | 2 077                       | 240           | 6 330          | 230 278        |
| Kertek                   | 172                         | 3 620         | 2 541          | 3 271          |
| Wonosobo                 | 5                           | 23            | 1 623          | 1 536          |
| Watumalang               | 138                         | 62            | 2 412          | 2 044          |
| Mojotengah               | 216                         | 570           | 974            | 934            |
| Garung                   | 14 408                      | 3 198         | 6 233          | 7 001          |
| Kejajar                  | 17                          | 21            | 1 101          | 339            |
| <b>Wonosobo</b>          | <b>27 663</b>               | <b>18 762</b> | <b>486 770</b> | <b>976 612</b> |

Lanjutan Tabel/*Continued Table* 5.1.13

| Kecamatan<br>Subdistrict | Pepaya/Papaya |               | Salak/Snakefruit |                  |
|--------------------------|---------------|---------------|------------------|------------------|
|                          | 2021          | 2022          | 2021             | 2022             |
| (1)                      | (10)          | (11)          | (12)             | (13)             |
| Wadaslintang             | 4 502         | 5 759         | 2 620            | 3 807            |
| Kepil                    | 6 142         | 6 212         | 276              | 241              |
| Sapuran                  | 757           | 703           | 1 711            | -                |
| Kalibawang               | 246           | 191           | 384              | 99               |
| Kaliwiro                 | 7 516         | 8 611         | 4 216            | 34 829           |
| Leksono                  | 1 258         | 2 358         | 189 843          | 2 612 611        |
| Sukoharjo                | -             | -             | 182 007          | 102 557          |
| Selomerto                | 2 786         | 2 238         | 11 782           | 11 393           |
| Kalikajar                | 715           | 819           | 10 157           | 14 992           |
| Kertek                   | 14            | 173           | -                | -                |
| Wonosobo                 | 359           | 357           | 170              | 80               |
| Watumalang               | 77            | 312           | 34 210           | 42 209           |
| Mojotengah               | 163           | 178           | 153              | 2 131            |
| Garung                   | -             | -             | -                | -                |
| Kejajar                  | 32 857        | 32 908        | -                | -                |
| <b>Wonosobo</b>          | <b>57 393</b> | <b>60 817</b> | <b>437 529</b>   | <b>2 824 949</b> |

Lanjutan Tabel/*Continued Table* 5.1.13

| Kecamatan<br>Subdistrict | Jambu Biji/ <i>Guava</i> |               | Nangka/ <i>Cempedak/ Jackfruit</i> |               |
|--------------------------|--------------------------|---------------|------------------------------------|---------------|
|                          | 2021                     | 2022          | 2021                               | 2022          |
| (1)                      | (10)                     | (11)          | (12)                               | (13)          |
| Wadaslintang             | 4 576                    | 312           | 14 067                             | 5 305         |
| Kepil                    | 5 139                    | 2 710         | 1 709                              | 1 023         |
| Sapuran                  | 736                      | 282           | 1 581                              | 44 613        |
| Kalibawang               | 111                      | 503           | 407                                | 322           |
| Kaliwiro                 | 12 480                   | 12 257        | 18 356                             | 6 862         |
| Leksono                  | 12 279                   | 19 176        | 10 306                             | 4 956         |
| Sukoharjo                | -                        | 60            | 641                                | 100           |
| Selomerto                | 3 610                    | 4 184         | 9 709                              | 6 687         |
| Kalikajar                | 334                      | 610           | 437                                | 1 423         |
| Kertek                   | 1 498                    | 4 408         | 28                                 | -             |
| Wonosobo                 | 1 059                    | 1 405         | 48                                 | 1 538         |
| Watumalang               | 414                      | 163           | -                                  | -             |
| Mojotengah               | 259                      | 481           | 718                                | 1 141         |
| Garung                   | 16 259                   | 20 586        | 735                                | 821           |
| Kejajar                  | 126                      | 124           | 143                                | 226           |
| <b>Wonosobo</b>          | <b>58 881</b>            | <b>67 260</b> | <b>58 885</b>                      | <b>75 017</b> |

Sumber/*Source*: BPS, Statistik Pertanian Hortikultura SPH-BST/*BPS-Statistics Indonesia, Agricultural Statistic for Horticulture SPH-BST*

**Tabel**  
**Table** 5.1.14

**Produksi Buah-Buahan dan Sayuran Tahunan Menurut Jenis Tanaman di Kabupaten Wonosobo (kuintal), 2018–2022**

**Production of Annual Fruits and Vegetables by Kind of Plant in Wonosobo Regency (quintal), 2018–2022**

| Jenis Tanaman<br>Kind of Plants            | 2018    | 2019    | 2020    | 2021    | 2022      |
|--|---------|---------|---------|---------|-----------|
| (1)  | (2)     | (3)     | (4)     | (5)     | (6)       |
| <b>Buah–Buahan/Fruits:</b>                 |         |         |         |         |           |
| Durian/ <i>Durian</i>                      | 268 123 | 314 778 | 145 322 | 188 227 | 451 440   |
| Jeruk Siam/Keprok/ <i>Orange/Tangerine</i> | 7 594   | 6 961   | 14 640  | 27 663  | 18 762    |
| Mangga/ <i>Mango</i>                       | 2 977   | 9 064   | 17 173  | 25 908  | 4 954     |
| Pepaya/ <i>Papaya</i>                      | 27 299  | 81 398  | 43 148  | 57 393  | 60 817    |
| Pisang/ <i>Banana</i>                      | 337 943 | 392 880 | 440 413 | 486 770 | 976 612   |
| Salak/ <i>Snakefruit</i>                   | 466 267 | 449 407 | 549 283 | 437 529 | 2 824 949 |
| Jambu Biji/ <i>Guava</i>                   | 42 278  | 41 031  | 85 964  | 58 881  | 67 260    |
| Nangka/Cempedak/ <i>Jackfruit</i>          | 38 006  | 49 277  | 53 275  | 58 885  | 75 017    |
| <b>Sayuran/Vegetables:</b>                 |         |         |         |         |           |
| Petai/ <i>Twisted Cluster Bean</i>         | 155 933 | 158 639 | 117 573 | 153 413 | 166 125   |
| Melinjo/ <i>Gnetum/Melinjo</i>             | 4 363   | 3 055   | 5 244   | 9 953   | 6 505     |

Sumber/Source: BPS, Statistik Pertanian Hortikultura SPH-BST/BPS-Statistics Indonesia, Agricultural Statistic for Horticulture SPH-BST

## 5.2 PERKEBUNAN ESTATE CROPS

**Tabel** 5.2.1 **Luas Areal Tanaman Perkebunan Menurut Kecamatan dan Jenis Tanaman di Kabupaten Wonosobo (ha), 2020 dan 2021\***  
*Planted Area of Estate Crops by Subdistrict and Type of Crops in Wonosobo Regency (ha), 2020 and 2021\**

| Kecamatan<br>Subdistrict | Kelapa Sawit/Oil Palm |       | Kelapa/Coconut  |       |
|--------------------------|-----------------------|-------|-----------------|-------|
|                          | 2020                  | 2021* | 2020            | 2021* |
| (1)                      | (2)                   | (3)   | (4)             | (5)   |
| Wadaslintang             | ...                   | ...   | 1 406,99        | ...   |
| Kepil                    | ...                   | ...   | 1 013,06        | ...   |
| Sapuran                  | ...                   | ...   | 106,73          | ...   |
| Kalibawang               | ...                   | ...   | 161,45          | ...   |
| Kaliwiro                 | ...                   | ...   | 1 309,72        | ...   |
| Leksono                  | ...                   | ...   | 294,94          | ...   |
| Sukoharjo                | ...                   | ...   | 351,81          | ...   |
| Selomerto                | ...                   | ...   | 341,90          | ...   |
| Kalikajar                | ...                   | ...   | 101,45          | ...   |
| Kertek                   | ...                   | ...   | 1,05            | ...   |
| Wonosobo                 | ...                   | ...   | 14,05           | ...   |
| Watumalang               | ...                   | ...   | 35,25           | ...   |
| Mojotengah               | ...                   | ...   | -               | ...   |
| Garung                   | ...                   | ...   | -               | ...   |
| Kejajar                  | ...                   | ...   | -               | ...   |
| <b>Wonosobo</b>          | ...                   | ...   | <b>5 138,40</b> | ...   |

Lanjutan Tabel/Continued Table 5.2.1

| Kecamatan<br>Subdistrict | Karet/Rubber  |                   | Kopi/Coffee     |                   |
|--------------------------|---------------|-------------------|-----------------|-------------------|
|                          | 2020          | 2021 <sup>x</sup> | 2020            | 2021 <sup>x</sup> |
| (1)                      | (6)           | (7)               | (8)             | (9)               |
| Wadaslintang             | 91,00         | ...               | 80,85           | ...               |
| Kepil                    | -             | ...               | 157,04          | ...               |
| Sapuran                  | -             | ...               | 297,96          | ...               |
| Kalibawang               | -             | ...               | 199,27          | ...               |
| Kaliwiro                 | 20,00         | ...               | 428,79          | ...               |
| Leksono                  | -             | ...               | 109,52          | ...               |
| Sukoharjo                | -             | ...               | 260,41          | ...               |
| Selomerto                | -             | ...               | 39,72           | ...               |
| Kalikajar                | -             | ...               | 566,30          | ...               |
| Kertek                   | -             | ...               | 384,23          | ...               |
| Wonosobo                 | -             | ...               | 9,75            | ...               |
| Watumalang               | -             | ...               | 89,00           | ...               |
| Mojotengah               | -             | ...               | 294,20          | ...               |
| Garung                   | -             | ...               | 158,85          | ...               |
| Kejajar                  | -             | ...               | 92,99           | ...               |
| <b>Wonosobo</b>          | <b>111,00</b> | <b>...</b>        | <b>3 168,88</b> | <b>...</b>        |

Lanjutan Tabel/*Continued Table* 5.2.1

| Kecamatan<br>Subdistrict | Kakao/Cocoa   |                   | Tebu/Sugar cane |                   |
|--------------------------|---------------|-------------------|-----------------|-------------------|
|                          | 2020          | 2021 <sup>x</sup> | 2020            | 2021 <sup>x</sup> |
| (1)                      | (10)          | (11)              | (12)            | (13)              |
| Wadaslintang             | 90,60         | ...               | -               | ...               |
| Kepil                    | 80,81         | ...               | -               | ...               |
| Sapuran                  | 10,94         | ...               | -               | ...               |
| Kalibawang               | 13,27         | ...               | -               | ...               |
| Kaliwiro                 | 139,19        | ...               | -               | ...               |
| Leksono                  | 28,94         | ...               | -               | ...               |
| Sukoharjo                | 82,38         | ...               | -               | ...               |
| Selomerto                | 8,86          | ...               | -               | ...               |
| Kalikajar                | 16,00         | ...               | -               | ...               |
| Kertek                   | -             | ...               | -               | ...               |
| Wonosobo                 | -             | ...               | -               | ...               |
| Watumalang               | 8,50          | ...               | -               | ...               |
| Mojotengah               | -             | ...               | -               | ...               |
| Garung                   | -             | ...               | -               | ...               |
| Kejajar                  | -             | ...               | -               | ...               |
| <b>Wonosobo</b>          | <b>479,49</b> | ...               | -               | ...               |



Lanjutan Tabel/Continued Table 5.2.1

| Kecamatan<br>Subdistrict | Teh/Tea      |                   | Tembakau/Tobacco |                   |
|--------------------------|--------------|-------------------|------------------|-------------------|
|                          | 2020         | 2021 <sup>x</sup> | 2020             | 2021 <sup>x</sup> |
| (1)                      | (14)         | (15)              | (16)             | (17)              |
| Wadaslintang             | -            | ...               | -                | ...               |
| Kepil                    | -            | ...               | 18,00            | ...               |
| Sapuran                  | -            | ...               | 15,00            | ...               |
| Kalibawang               | -            | ...               | -                | ...               |
| Kaliwiro                 | -            | ...               | -                | ...               |
| Leksono                  | -            | ...               | -                | ...               |
| Sukoharjo                | -            | ...               | -                | ...               |
| Selomerto                | -            | ...               | -                | ...               |
| Kalikajar                | -            | ...               | -                | ...               |
| Kertek                   | 59,50        | ...               | 1 610,00         | ...               |
| Wonosobo                 | 1,75         | ...               | -                | ...               |
| Watumalang               | -            | ...               | -                | ...               |
| Mojotengah               | 4,60         | ...               | 62,00            | ...               |
| Garung                   | 0,45         | ...               | -                | ...               |
| Kejajar                  | 3,10         | ...               | 256,00           | ...               |
| <b>Wonosobo</b>          | <b>69,40</b> | <b>...</b>        | <b>1 961,00</b>  | <b>...</b>        |

Sumber/Source: Dinas Pangan, Pertanian dan Perikanan Kabupaten Wonosobo/ Food, Agriculture and Fisheries Service of Wonosobo Regency

**Tabel**  
**Table** 5.2.2

**Produksi Perkebunan Menurut Kecamatan dan Jenis  
Tanaman di Kabupaten Wonosobo (ton), 2020 dan 2021<sup>x</sup>**  
*Production of Estate by Subdistrict and Type of Crops in  
Wonosobo Regency (ton), 2020 and 2021<sup>x</sup>*

| Kecamatan<br>Subdistrict | Kelapa Sawit/Oil Palm |                   | Kelapa/Coconut   |                   |
|--------------------------|-----------------------|-------------------|------------------|-------------------|
|                          | 2020                  | 2021 <sup>x</sup> | 2020             | 2021 <sup>x</sup> |
| (1)                      | (2)                   | (3)               | (4)              | (5)               |
| Wadaslintang             | ...                   | ...               | 1 100 020        | ...               |
| Kepil                    | ...                   | ...               | 1 636 140        | ...               |
| Sapuran                  | ...                   | ...               | 59 950           | ...               |
| Kalibawang               | ...                   | ...               | 17 225           | ...               |
| Kaliwiro                 | ...                   | ...               | 1 229 159        | ...               |
| Leksono                  | ...                   | ...               | 29 300           | ...               |
| Sukoharjo                | ...                   | ...               | 202 762          | ...               |
| Selomerto                | ...                   | ...               | 223 724          | ...               |
| Kalikajar                | ...                   | ...               | 79 855           | ...               |
| Kertek                   | ...                   | ...               | 865              | ...               |
| Wonosobo                 | ...                   | ...               | 11 904           | ...               |
| Watumalang               | ...                   | ...               | 22 131           | ...               |
| Mojotengah               | ...                   | ...               | -                | ...               |
| Garung                   | ...                   | ...               | -                | ...               |
| Kejajar                  | ...                   | ...               | -                | ...               |
| <b>Wonosobo</b>          | ...                   | ...               | <b>4 613 035</b> | ...               |

Lanjutan Tabel/Continued Table 5.2.2

| Kecamatan<br>Subdistrict | Karet/Rubber  |                   | Kopi/Coffee    |                   |
|--------------------------|---------------|-------------------|----------------|-------------------|
|                          | 2020          | 2021 <sup>x</sup> | 2020           | 2021 <sup>x</sup> |
| (1)                      | (6)           | (7)               | (8)            | (9)               |
| Wadaslintang             | 8 004         | ...               | 22 541         | ...               |
| Kepil                    | -             | ...               | 75 300         | ...               |
| Sapuran                  | -             | ...               | 80 225         | ...               |
| Kalibawang               | -             | ...               | -              | ...               |
| Kaliwiro                 | 4 582         | ...               | 132 436        | ...               |
| Leksono                  | -             | ...               | -              | ...               |
| Sukoharjo                | -             | ...               | 55 785         | ...               |
| Selomerto                | -             | ...               | 14 510         | ...               |
| Kalikajar                | -             | ...               | -              | ...               |
| Kertek                   | -             | ...               | 61 022         | ...               |
| Wonosobo                 | -             | ...               | 3 411          | ...               |
| Watumalang               | -             | ...               | 22 684         | ...               |
| Mojotengah               | -             | ...               | 41 005         | ...               |
| Garung                   | -             | ...               | -              | ...               |
| Kejajar                  | -             | ...               | 12 944         | ...               |
| <b>Wonosobo</b>          | <b>12 586</b> | <b>...</b>        | <b>521 863</b> | <b>...</b>        |

Lanjutan Tabel/*Continued Table* 5.2.2

| Kecamatan<br>Subdistrict | Kakao/Cocoa    |                   | Tebu/Sugar cane |                   |
|--------------------------|----------------|-------------------|-----------------|-------------------|
|                          | 2020           | 2021 <sup>x</sup> | 2020            | 2021 <sup>x</sup> |
| (1)                      | (10)           | (11)              | (12)            | (13)              |
| Wadaslintang             | 8 623          | ...               | -               | ...               |
| Kepil                    | 76 824         | ...               | -               | ...               |
| Sapuran                  | 1 966          | ...               | -               | ...               |
| Kalibawang               | 668            | ...               | -               | ...               |
| Kaliwiro                 | 31 647         | ...               | -               | ...               |
| Leksono                  | 2 137          | ...               | -               | ...               |
| Sukoharjo                | 27 354         | ...               | -               | ...               |
| Selomerto                | 5 818          | ...               | -               | ...               |
| Kalikajar                | 9 655          | ...               | -               | ...               |
| Kertek                   | -              | ...               | -               | ...               |
| Wonosobo                 | -              | ...               | -               | ...               |
| Watumalang               | 4 460          | ...               | -               | ...               |
| Mojotengah               | -              | ...               | -               | ...               |
| Garung                   | -              | ...               | -               | ...               |
| Kejajar                  | -              | ...               | -               | ...               |
| <b>Wonosobo</b>          | <b>169 152</b> | <b>...</b>        | <b>-</b>        | <b>...</b>        |

Lanjutan Tabel/*Continued Table 5.2.2*

| Kecamatan<br><i>Subdistrict</i> | Teh/ <i>Tea</i> |                   | Tembakau/ <i>Tobacco</i> |                   |
|---------------------------------|-----------------|-------------------|--------------------------|-------------------|
|                                 | 2020            | 2021 <sup>x</sup> | 2020                     | 2021 <sup>x</sup> |
| (1)                             | (14)            | (15)              | (16)                     | (17)              |
| Wadaslintang                    | -               | ...               | -                        | ...               |
| Kepil                           | -               | ...               | 11 235                   | ...               |
| Sapuran                         | -               | ...               | 9 640                    | ...               |
| Kalibawang                      | -               | ...               | -                        | ...               |
| Kaliwiro                        | -               | ...               | -                        | ...               |
| Leksono                         | -               | ...               | -                        | ...               |
| Sukoharjo                       | -               | ...               | -                        | ...               |
| Selomerto                       | -               | ...               | -                        | ...               |
| Kalikajar                       | -               | ...               | -                        | ...               |
| Kertek                          | 79 105          | ...               | 1 052 791                | ...               |
| Wonosobo                        | 2 463           | ...               | -                        | ...               |
| Watumalang                      | -               | ...               | -                        | ...               |
| Mojotengah                      | 6 038           | ...               | 39 970                   | ...               |
| Garung                          | 632             | ...               | -                        | ...               |
| Kejajar                         | 1 542           | ...               | 158 720                  | ...               |
| <b>Wonosobo</b>                 | <b>89 780</b>   | <b>...</b>        | <b>1 272 356</b>         | <b>...</b>        |

Sumber/*Source*: Dinas Pangan, Pertanian dan Perikanan Kabupaten Wonosobo/ *Food, Agriculture and Fisheries Service of Wonosobo Regency*

# BAB 6

CHAPTER

# INDUSTRI, PERDAGANGAN, DAN ENERGI

INDUSTRY, TRADE, AND ENERGY



JUMLAH PELANGGAN PLN  
TAHUN 2022 NAIK MENJADI  
248.738 DIMANA TERSALURKAN  
SEBANYAK 261.762.823 KWH



JUMLAH PELANGGAN PDAM  
TAHUN 2022 NAIK MENJADI  
108.626 DIMANA TERSALURKAN  
SEBANYAK 18.344.761 M<sup>3</sup>

### **Tahukah Kamu ?**

Persentase kenaikan pelanggan PLN dan PDAM 2022 dibanding tahun 2021 adalah 3,1% dan 5%



**PENJELASAN TEKNIS**

1. Perusahaan Air Bersih adalah perusahaan/usaha yang melakukan kegiatan pengadaan, penjernihan, penyediaan dan penyaluran air bersih secara langsung melalui pipa penyalur atau mobil tangki kepada pelanggan ke rumah tangga, industri dan konsumen lainnya dengan tujuan komersial. Perusahaan/ usaha air bersih yang dicakup adalah Perusahaan Air Minum (PAM), Perusahaan Daerah Air Minum (PDAM) dan Badan Pengelola Air Minum (BPAM) maupun perusahaan/usaha swasta lainnya.
2. Perusahaan Listrik Negara adalah perusahaan yang berusaha di bidang tenaga listrik untuk kepentingan masyarakat dan negara dan meliputi usaha-usaha seperti:
  - produksi, transmisi dan distribusi tenaga listrik,
  - perencanaan dan pembangunan tenaga listrik,
  - pengusahaan dan pengembangan tenaga listrik
  - pengusahaan jasa-jasa di bidang tenaga listrik.

**TECHNICAL NOTES**

1. *Water Supply Company is a corporation/business that undertake procurement activities, purification, supply and distribution of clean water directly through pipelines or tankers to customers for domestic, industrial and other consumers with commercial purposes. Corporate/business water covered is Drinking Water Company (PAM), the Regional Water Company (PDAM) and the Drinking Water Management Agency (BPAM) and corporate/ other private business.*
2. *The State Electricity Company is a company engaged in electricity for the benefit of the community and the state and includes businesses such as:*
  - *production, transmission and distribution of electric power,*
  - *electricity planning and construction,*
  - *exploitation and development of electric power,*
  - *commercialization of services in the field of electricity.*



**ULASAN**

Data listrik yang dikumpulkan diperoleh dari Perusahaan Listrik Negara (PLN) Cabang Kabupaten Wonosobo. Adapun data yang dikumpulkan meliputi banyaknya pelanggan dan daya yang tersalurkan berdasarkan jenis pelanggan.

Pada tahun 2022, dari tabel 6.1 dapat dilihat dari jenis pelanggan urutan terbesar adalah rumah tangga sebanyak 235.268 pelanggan, sosial sebanyak 6.375 pelanggan, bisnis sebanyak 5.105 pelanggan, instansi sebanyak 1.889 pelanggan dan industri sebanyak 101 pelanggan.

Menurut urutan daya terbesar disalurkan adalah rumah tangga sebesar 185.376.262 Kwh diikuti oleh industri sebesar 24.370.394 Kwh, dan yang paling sedikit adalah instansi sebesar 8.909.010 Kwh.

Data air minum bersumber dari data yang dikumpulkan dari Perusahaan Air Minum Daerah (PDAM) Kabupaten Wonosobo. Walaupun lokasi penyaluran yang dimiliki meliputi 16 lokasi penyaluran yang tersebar di 15 kecamatan di Kabupaten Wonosobo dan 1 unit lokasi penyaluran yang terletak di Kabupaten Purworejo, dalam publikasi ini data yang ditampilkan hanya data yang berasal dari lokasi penyaluran di Kabupaten Wonosobo.

Adapun data yang disajikan meliputi banyaknya pelanggan dan pemakaian menurut kelompok pelanggan. Pelanggan terbagi ke

**DESCRIPTION**

*The electricity data collected is obtained from the State Electricity Company (PLN) Wonosobo Regency Branch. The data collected includes the number of customers and power distributed based on the type of customer.*

*In 2022, from table 6.1 it can be seen from the type of customer that the largest order is household as many as 235,268 customers, social as many as 6,375 customers, business as many as 5,105 customers, institute as many as 1,889 customers and industry as many as 101 customers.*

*According to the order of the largest power distributed is household at 185,376,262 Kwh followed by industry at 24,370,394 Kwh, and the least is institute at 8,909,010 Kwh.*

*The drinking water data comes from data collected from the Regional Drinking Water Company (PDAM) of Wonosobo Regency. Although the distribution locations owned include 16 distribution locations spread across 15 sub-districts in Wonosobo Regency and 1 distribution location unit located in Purworejo Regency, in this publication the data displayed is only data originating from the distribution location in Wonosobo Regency.*

*The data presented includes the number of customers and usage according to customer groups. Customers are divided into 6 groups,*

dalam 6 golongan yakni sosial umum, sosial khusus, rumah tangga, lembaga pemerintah, niaga dan industri.

Dari 18.344.761 m<sup>3</sup> air minum yang disalurkan 81,76 persen untuk memenuhi kebutuhan pelanggan rumah tangga.

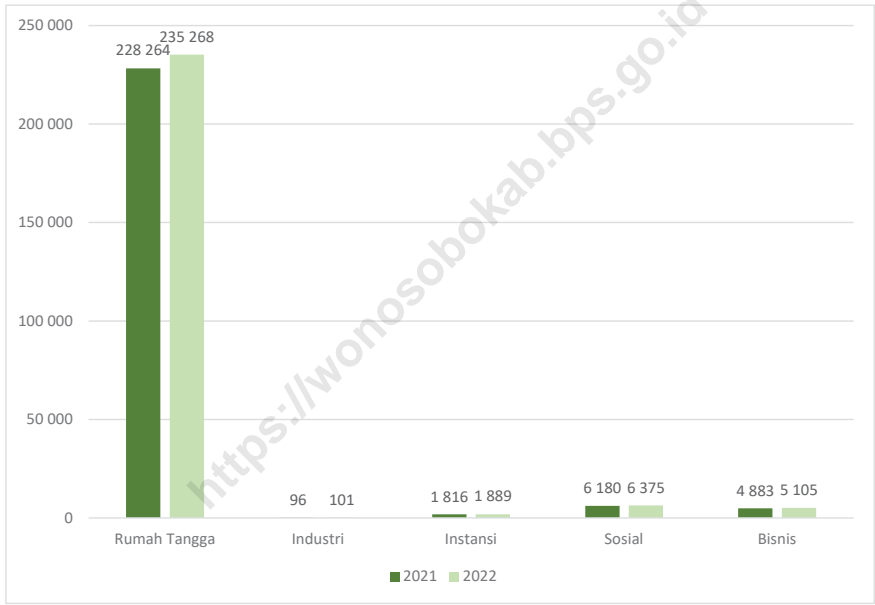
*namely general social, special social, household, government agencies, commerce and industry.*

*From 18,344,761 m<sup>3</sup> of drinking water distributed 81.76 percent is to meet the needs of household customers.*

<https://wonosobokab.bps.go.id>

**Gambar** 6.1  
**Figures**

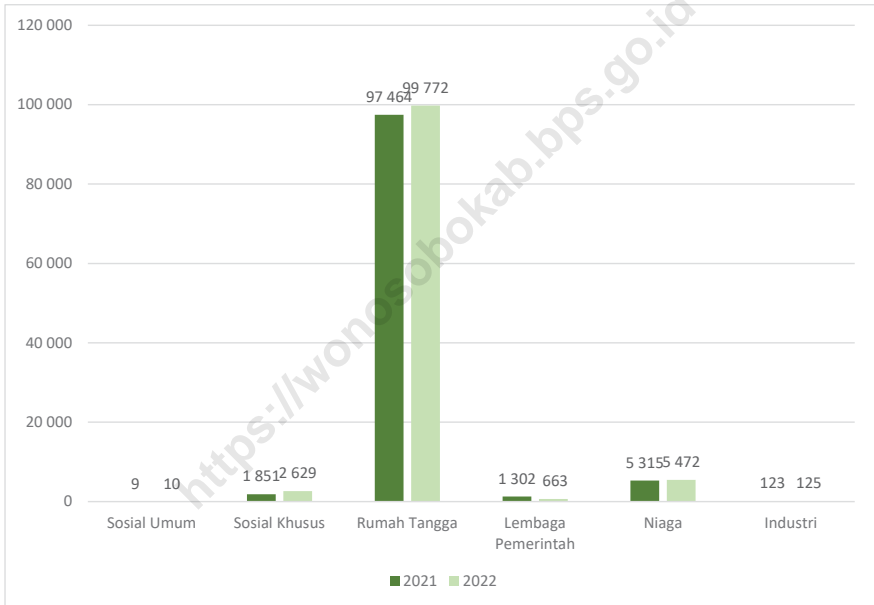
**Jumlah Pelanggan Listrik Menurut Jenis Pelanggan, 2021 dan 2022**  
**Number of Customers by Customer Type, 2021 and 2022**



Sumber/Source : PLN Ranting Wonosobo/ State Electricity Company Branch Wonosobo

**Gambar** 6.2  
**Figures**

**Jumlah Pelanggan Air Menurut Golongan Pelanggan,  
2021 dan 2022**  
**Number of Customers by Customer Group, 2021 and 2022**



Sumber/Source : PDAM Kabupaten Wonosobo/ Regional Water Company Wonosobo

**Tabel**  
**Table 6.1****Jumlah Pelanggan dan Listrik yang Disalurkan Menurut Jenis Pelanggan di Kabupaten Wonosobo, 2021 dan 2022**  
**Number of Customers and Distributed Electricity by Customer Type in Wonosobo Regency, 2021 and 2022**

| Jenis Pelanggan<br><i>Customer Type</i> | 2021                                    |  |                            |
|---|---|--|----------------------------|
|   | Pelanggan<br><i>Number of Customers</i> | Listrik Disalurkan<br><i>Distributed Electricity (Kwh)</i> | Nilai<br><i>Value (Rp)</i> |
| (1)                                     | (2)                                     | (3)  | (4)                        |
| Rumah Tangga<br><i>Household</i>        | 228 264                                 | 187 394 354  | 101 674 538 817            |
| Industri<br><i>Industry</i>             | 96                                      | 32 456 040   | 35 759 335 054             |
| Instansi<br><i>Institute</i>            | 1 816                                   | 8 724 263  | 12 164 224 937             |
| Sosial<br><i>Social</i>                 | 6 180                                   | 9 592 781  | 6 200 330 719              |
| Bisnis<br><i>Bussines</i>               | 4 883                                   | 22 594 007   | 27 808 083 110             |
| <b>Wonosobo</b>                         | <b>241 239</b>                          | <b>260 761 445</b>   | <b>183 606 512 637</b>     |

Lanjutan Tabel/*Continued Table 6.1*

| Jenis Pelanggan<br><i>Customer Type</i> | Pelanggan<br><i>Number of Customers</i> | 2022   |                            |
|---|---|--|----------------------------|
|   |   | Listrik Disalurkan<br><i>Distributed Electricity (Kwh)</i> | Nilai<br><i>Value (Rp)</i> |
| (1)                                     | (5)                                     | (6)  | (7)                        |
| Rumah Tangga<br><i>Household</i>        | 235 268                                 | 185 376 262  | 131 612 078 465            |
| Industri<br><i>Industry</i>             | 101                                     | 32 206 274   | 35 779 162 499             |
| Instansi<br><i>Institute</i>            | 1 889                                   | 8 909 010  | 13 411 946 868             |
| Sosial<br><i>Social</i>                 | 6 375                                   | 10 900 883   | 7 424 871 023              |
| Bisnis<br><i>Bussines</i>               | 5 105                                   | 24 370 394   | 30 701 879 048             |
| <b>Wonosobo</b>                         | <b>248 738</b>                          | <b>261 762 823</b>   | <b>218 929 937 903</b>     |

Sumber/*Source*: PLN Ranting Wonosobo/ *State Electricity Company Branch Wonosobo*

**Tabel**  
**Table** 6.2**Jumlah Pelanggan dan Air yang Disalurkan Menurut Golongan Pelanggan di Kabupaten Wonosobo, 2021 dan 2022**  
**Number of Customers and Distributed Water by Customer Group in Wonosobo Regency, 2021 and 2022**

| Golongan Pelanggan<br><i>Customer Group</i> | 2021                                    |   |                               |
|---|---|---|-------------------------------|
|   | Pelanggan<br><i>Number of Customers</i> | Air Disalurkan<br><i>Distributed Water</i><br>(m <sup>3</sup> ) | Nilai<br><i>Value</i><br>(Rp) |
| (1)   | (2)                                     | (3)   | (4)                           |
| Sosial Umum<br><i>General Social</i>        | 9                                       | 273   | 580 345                       |
| Sosial Khusus<br><i>Private Social</i>      | 1 851                                   | 50 699  | 87 097 885                    |
| Rumah Tangga<br><i>Household</i>            | 97 464                                  | 1 189 017   | 4 299 251 390                 |
| Lembaga Pemerintah<br><i>Government</i>     | 1 302                                   | 51 601  | 196 083 065                   |
| Niaga<br><i>Commerce</i>                    | 5 315                                   | 115 873   | 539 845 195                   |
| Industri<br><i>Industries</i>               | 123                                     | 41 920  | 394 703 350                   |
| <b>Wonosobo</b>                             | <b>106 064</b>                          | <b>1 449 383</b>  | <b>5 517 561 230</b>          |

Lanjutan Tabel/*Continued Table 6.2*

| Golongan Pelanggan<br><i>Customer Group</i> | Pelanggan<br><i>Number of Customers</i> | 2022  |                               |
|---|---|---|-------------------------------|
|   |   | Air Disalurkan<br><i>Distributed Water</i><br>(m <sup>3</sup> ) | Nilai<br><i>Value</i><br>(Rp) |
| (1)   | (2)                                     | (3)   | (4)                           |
| Sosial Umum<br><i>General Social</i>        | 10                                      | 3 104   | 5 053 310                     |
| Sosial Khusus<br><i>Private Social</i>      | 2 629                                   | 690 431   | 856 524 215                   |
| Rumah Tangga<br><i>Household</i>            | 99 772                                  | 14 997 924  | 34 067 349 415                |
| Lembaga Pemerintah<br><i>Government</i>     | 663                                     | 630 100   | 2 033 953 850                 |
| Niaga<br><i>Commerce</i>                    | 5 427                                   | 1 534 342   | 5 620 634 680                 |
| Industri<br><i>Industries</i>               | 125                                     | 488 860   | 5 732 021 500                 |
| <b>Wonosobo</b>                             | <b>108 626</b>                          | <b>18 344 761</b>   | <b>48 315 536 970</b>         |

Sumber/*Source*: PDAM Kabupaten Wonosobo/ *Regional Water Company Wonosobo*



**Tabel**  
**Table 6.3****Jumlah Pelanggan dan Air yang Disalurkan Menurut Kecamatan di Kabupaten Wonosobo, 2021 dan 2022**  
**Number of Customers and Distributed Water by Subdistrict in Wonosobo Regency, 2021 and 2022**

| Kecamatan<br>Subdistrict | 2021                             |  |                        |
|--------------------------|----------------------------------|--|------------------------|
|                          | Pelanggan<br>Number of Customers | Air Disalurkan<br>Distributed Water<br>(m <sup>3</sup> ) | Nilai<br>Value<br>(Rp) |
| (1)                      | (2)                              | (3)  | (4)                    |
| Wadaslintang             | 4 371                            | 55 756   | 197 482 190            |
| Kepil                    | 4 128                            | 44 460   | 169 352 000            |
| Sapuran                  | 3 887                            | 54 844   | 189 186 710            |
| Kalibawang               | -                                | -  | -                      |
| Kaliwiro                 | 7 812                            | 96 865   | 353 701 125            |
| Leksono                  | 10 276                           | 123 816  | 436 071 190            |
| Sukoharjo                | 3 638                            | 46 807   | 172 085 055            |
| Selomerto                | 12 022                           | 173 874  | 619 443 310            |
| Kalikajar                | 3 304                            | 36 587   | 138 121 155            |
| Kertek                   | 7 439                            | 89 377   | 334 255 805            |
| Wonosobo                 | 25 406                           | 450 484  | 1 848 063 460          |
| Watumalang               | 7 784                            | 76 462   | 293 080 180            |
| Mojotengah               | 10 072                           | 139 921  | 505 768 915            |
| Garung                   | 2 634                            | 24 820   | 100 441 450            |
| Kejajar                  | 677                              | 6 484  | 26 473 510             |
| <b>Wonosobo</b>          | <b>103 450</b>                   | <b>1 420 557</b>   | <b>5 383 526 055</b>   |

Lanjutan Tabel/*Continued Table 6.3*

| Kecamatan<br><i>Subdistrict</i> | 2022                                    |   |                               |
|---------------------------------|---|---|-------------------------------|
|                                 | Pelanggan<br><i>Number of Customers</i> | Air Disalurkan<br><i>Distributed Water</i><br>(m <sup>3</sup> ) | Nilai<br><i>Value</i><br>(Rp) |
| (1)                             | (2)                                     | (3)   | (4)                           |
| Wadaslintang                    | 4 462                                   | 696 952   | 1 558 617 380                 |
| Kepil                           | 4 301                                   | 602 115   | 1 355 794 525                 |
| Sapuran                         | 3 945                                   | 693 980   | 1 587 037 450                 |
| Kalibawang                      | -                                       | -   | -                             |
| Kaliwiro                        | 7 937                                   | 1 197 267   | 2 759 166 405                 |
| Leksono                         | 10 354                                  | 1 578 403   | 3 397 964 240                 |
| Sukoharjo                       | 3 745                                   | 538 684   | 1 255 861 060                 |
| Selomerto                       | 12 387                                  | 2 096 637   | 5 024 372 555                 |
| Kalikajar                       | 3 390                                   | 477 564   | 1 094 765 060                 |
| Kertek                          | 7 695                                   | 1 095 910   | 2 546 208 050                 |
| Wonosobo                        | 25 951                                  | 5 854 308   | 19 433 774 720                |
| Watumalang                      | 8 010                                   | 974 079   | 2 067 516 185                 |
| Mojotengah                      | 10 399                                  | 1 782 727   | 4 310 971 155                 |
| Garung                          | 2 778                                   | 309 138   | 683 888 370                   |
| Kejajar                         | 671                                     | 85 417  | 210 720 255                   |
| <b>Wonosobo</b>                 | <b>108 626</b>                          | <b>18 344 761</b>   | <b>48 315 536 970</b>         |

Catatan/*Note*: Tidak termasuk air yang disalurkan ke Kabupaten Purworejo/ *Not include water that distributed to Purworejo Regency*  
 Sumber/*Source*: PDAM Kabupaten Wonosobo/ *Regional Water Company Wonosobo*

**Tabel**  
**Table 6.4****Jumlah Air yang Disalurkan Tiap Bulan di Kabupaten Wonosobo, 2021 dan 2022**  
**Number of Distributed Water by Month in Wonosobo Regency, 2021 and 2022**

| Bulan<br>Month          | 2021  |                        | 2022  |                        |
|-------------------------|---|------------------------|---|------------------------|
|                         | Air Disalurkan<br>Distributed<br>Water<br>(m <sup>3</sup> ) | Nilai<br>Value<br>(Rp) | Air Disalurkan<br>Distributed<br>Water<br>(m <sup>3</sup> ) | Nilai<br>Value<br>(Rp) |
| (1)                     | (2)   | (3)                    | (4)   | (5)                    |
| Januari/ January        | 1 678 981   | 4 352 715 073          | 1 589 370   | 4 120 614 180          |
| Februari/ February      | 1 351 909   | 3 433 886 690          | 1 596 063   | 4 189 865 660          |
| Maret/ March            | 1 321 094   | 3 275 661 899          | 1 349 931   | 3 404 311 125          |
| April/ April            | 1 543 287   | 3 919 518 152          | 1 572 179   | 4 140 769 130          |
| Mei/ May                | 1 396 564   | 3 491 984 225          | 1 684 293   | 4 422 988 455          |
| Juni/ June              | 1 667 300   | 4 268 496 762          | 1 483 514   | 3 827 511 790          |
| Juli/ July              | 1 474 651   | 3 818 710 924          | 1 523 742   | 3 985 137 030          |
| Agustus/ August         | 1 464 854   | 3 729 753 715          | 1 483 454   | 3 802 413 440          |
| September/ September    | 1 526 151   | 3 917 333 950          | 1 571 729   | 4 045 237 355          |
| Oktober/ October        | 1 548 490   | 3 964 135 897          | 1 506 709   | 3 897 678 350          |
| November/ November      | 1 552 931   | 3 964 065 740          | 1 466 120   | 3 776 796 850          |
| Desember/ December      | 1 449 383   | 3 657 230 980          | 1 517 657   | 4 702 213 605          |
| <b>Jumlah<br/>Total</b> | <b>17 975 595</b>   | <b>45 793 494 007</b>  | <b>18 344 761</b>   | <b>48 315 536 970</b>  |

Sumber/Source: PDAM Kabupaten Wonosobo/ Regional Water Company Wonosobo

## PERBANDINGAN HOTEL BINTANG DENGAN NON BINTANG



### Tahukah Kamu ?

Pengunjung objek wisata di kabupaten wonosobo tahun 2022 sebanyak 1.389.766 meningkat sebesar 52% dibandingkan tahun 2021. Mayoritas objek wisata yang dikunjungi adalah Lembah Dieng, Dataran Tinggi Dieng dan Theatre (DPT) sebesar 85,35%.



**PENJELASAN TEKNIS**

1. Definisi wisatawan mancanegara sesuai dengan rekomendasi United Nation World Tourism Organization (UNWTO) adalah setiap orang yang mengunjungi suatu negara di luar tempat tinggalnya, didorong oleh satu atau beberapa keperluan tanpa bermaksud memperoleh penghasilan di tempat yang dikunjungi dan lamanya kunjungan tersebut tidak lebih dari 12 (dua belas) bulan.
2. Wisatawan (tourist) adalah setiap pengunjung seperti definisi di atas yang tinggal paling sedikit dua puluh empat jam, akan tetapi tidak lebih dari dua belas (12) bulan di tempat yang dikunjungi dengan maksud kunjungan antara lain: berlibur, rekreasi dan olahraga, bisnis, mengunjungi teman dan keluarga, misi, menghadiri pertemuan, konferensi, kunjungan dengan alasan kesehatan, belajar, dan keagamaan
3. Usaha Akomodasi adalah suatu usaha yang menggunakan suatu bangunan atau sebagian bangunan yang disediakan secara khusus, dan setiap orang dapat menginap, makan, serta memperoleh pelayanan dan fasilitas lainnya dengan pembayaran.
4. Hotel berbintang adalah usaha yang menggunakan suatu

**TECHNICAL NOTES**

1. *The definition used for visitor corresponds to the UNWTO recommendation, i.e. any person travelling to a place/country other than that of his/her usual environment for less than 12 (twelve) months and whose main purpose of trip is other than the exercise of an activity remunerated from within the place/country visited.*
2. *Tourist is any visitor according to the definition above, staying at least 24 hours, but no more than 12 (twelve) months in the place visited, with the intention of visiting, among others for the purpose of: holiday, leisure, and recreation, business and professional, visiting friends and relatives, health and religion, other.*
3. *Accommodation establishment is an establishment which uses a building especially prepared to any person to stay, eat and obtain service as well as other facilities against payment.*
4. *Star hotel is an establishment which uses a building or part of building*

bangunan atau sebagian bangunan yang disediakan secara khusus, dan setiap orang dapat menginap, makan, serta memperoleh pelayanan dan fasilitas lainnya dengan pembayaran dan telah memenuhi persyaratan sebagai hotel berbintang seperti yang telah ditentukan oleh Dinas Pariwisata Daerah (Diparda). Ciri khusus dari hotel adalah mempunyai restoran yang berada di bawah manajemen hotel tersebut.

5. Hotel non bintang adalah usaha yang menggunakan suatu bangunan atau sebagian bangunan yang disediakan secara khusus, dimana setiap orang dapat menginap, makan, serta memperoleh pelayanan dan fasilitas lainnya dengan pembayaran dan belum memenuhi persyaratan sebagai hotel berbintang tetapi telah memenuhi kriteria sebagai hotel melati yang dikeluarkan oleh Dinas Pariwisata Daerah (Diparda).
6. Tingkat penghunian kamar hotel adalah persentase banyaknya malam kamar yang dihuni terhadap banyaknya malam kamar yang tersedia.
7. Rata-rata lamanya tamu menginap adalah banyaknya malam tempat tidur yang terpakai (malam tamu) dengan banyaknya tamu yang menginap di hotel atau akomodasi lainnya.

*especially prepared to any person to stay, eat and obtain service as well as other facilities against payment, and it has fulfilled the requirements as a star hotel which has been stated by the Regional Tourism Agency. The special characteristic of hotel is having restaurant under hotel management.*

5. *Non Star hotel is an establishment which uses a building or part of building especially prepared to any person to stay, eat and obtain service as well as other facilities against payment, and it has not fulfilled the requirements as a star hotel, but it has fulfilled as a non star hotel issued by Regional Tourism Agency.*
6. *Hotel room occupancy rate is the percentage of the number of room nights occupied to the number of available room nights.*
7. *The average length of stay of guests is the number of nights the bed is used (guest nights) with the number of guests staying at hotels or other accommodations.*

**ULASAN**

Jumlah akomodasi hotel di Kabupaten Wonosobo pada tahun 2022 yakni 4 unit hotel berbintang dan 27 unit hotel non bintang. Dengan jumlah kamar untuk hotel bintang 367 kamar dan hotel non bintang 884 kamar.

Pada tahun 2022, tingkat penghunian kamar hotel non bintang mengalami penurunan dibanding tahun 2021 yaitu dari 23,47 persen menjadi 19,35 persen. Sedangkan untuk tingkat penghunian kamar hotel berbintang mengalami kenaikan dari 28,82 persen pada tahun 2021 menjadi 36,50 persen pada tahun 2022.

**DESCRIPTION**

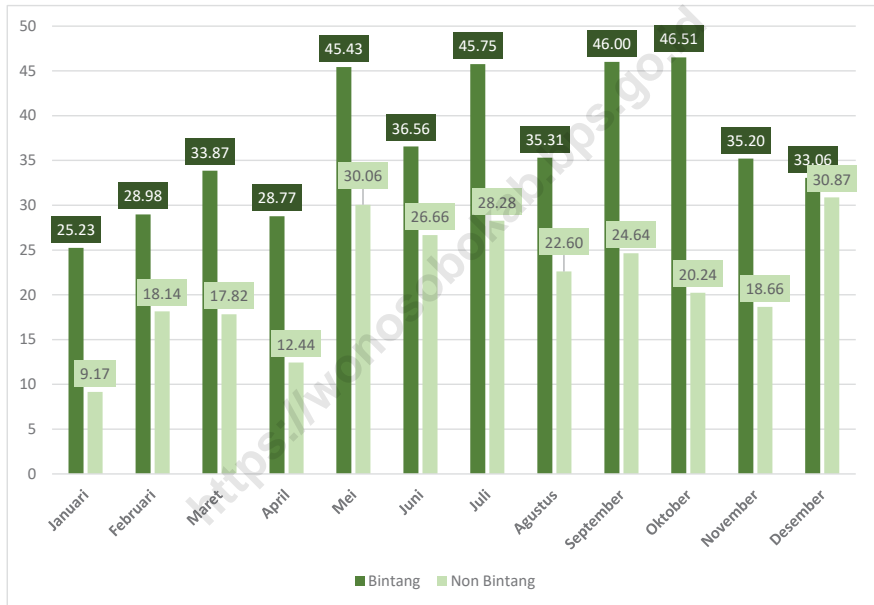
*The number of hotel accommodations in Wonosobo Regency in 2022 is 4 star hotel units and 27 non-star hotel units. With 367 rooms for star hotels and 884 non-star hotels.*

*In 2022 the occupancy rate of non-star hotel rooms has decreased compared to 2021, from 23.47 percent to 19.35 percent. While, the occupancy rate of star-rated hotel rooms has increased from 28.82 percent in 2021 to 36.50 percent in 2022.*



**Gambar** 7.1  
**Figures**

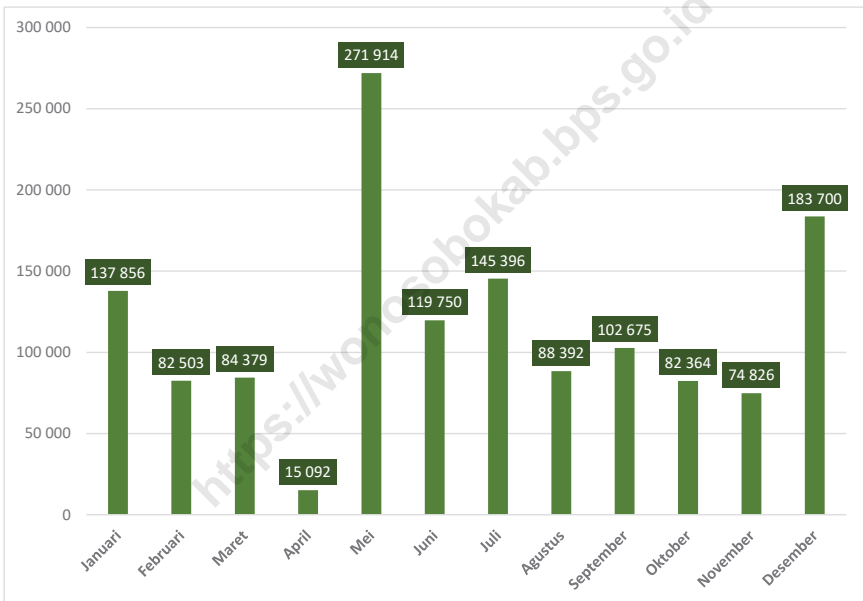
**Tingkat Penghunian Kamar Hotel per Bulan (%), 2022**  
**Hotel Room Occupancy Rate per Month (%), 2022**



Sumber/Source: Badan Pusat Statistik Kabupaten Wonosobo/ BPS-Statistics of Wonosobo Regency

**Gambar** 7.2  
**Figures**

**Jumlah Wisatawan Nusantara yang Berkunjung ke Obyek Wisata, 2022**  
**Number of Domestic Tourists Visiting Tourism Attraction. 2022**



Sumber/Source: Dinas Pariwisata dan Kebudayaan Kabupaten Wonosobo/ *Tourism and Culture Service of Wonosobo Regency*

**Tabel**  
**Table** 7.1**Jumlah Akomodasi Hotel Menurut Klasifikasi Hotel di  
Kabupaten Wonosobo, 2021 dan 2022**  
**Number of Hotels and Rooms by Hotel Classification in  
Wonosobo Regency, 2021 and 2022**

| Klasifikasi Hotel<br><i>Hotel Classification</i> | 2021                   |                       | 2022                   |                       |
|--|------------------------|-----------------------|------------------------|-----------------------|
|  | Hotel<br><i>Hotels</i> | Kamar<br><i>Rooms</i> | Hotel<br><i>Hotels</i> | Kamar<br><i>Rooms</i> |
| (1)  | (2)                    | (3)                   | (4)                    | (5)                   |
| Hotel Bintang/ <i>Star Hotel</i>                 | 4                      | 281                   | 4                      | 367                   |
| Bintang V/ <i>Five Star Hotel</i>                | -                      | -                     | -                      | -                     |
| Bintang IV/ <i>Four Star Hotel</i>               | 2                      | 175                   | 3                      | 261                   |
| Bintang III/ <i>Three Star Hotel</i>             | 1                      | 48                    | 2                      | 106                   |
| Bintang II/ <i>Two Star Hotel</i>                | 1                      | 58                    | -                      | -                     |
| Bintang I/ <i>One Star Hotel</i>                 | -                      | -                     | -                      | -                     |
| Hotel Non-Bintang/ <i>Non Star Hotel</i>         | 23                     | 658                   | 27                     | 884                   |
| <b>Wonosobo</b>                                  | <b>27</b>              | <b>939</b>            | <b>31</b>              | <b>1 251</b>          |

Sumber/Source: Badan Pusat Statistik Kabupaten Wonosobo/ *BPS-Statistics of Wonosobo Regency*

**Tabel**  
**Table** 7.2

**Persentase Tingkat Penghunian Kamar (TPK) Akomodasi Hotel Menurut Bulan di Kabupaten Wonosobo, 2021 dan 2022**  
**Percentage of Room Occupancy Rate of Hotel Accomodation by Month in Wonosobo Regency, 2021 and 2022**

| Bulan<br>Month       | 2021            |                            |                | 2022            |                            |                |
|----------------------|-----------------|----------------------------|----------------|-----------------|----------------------------|----------------|
|                      | Bintang<br>Star | Non<br>Bintang<br>Non Star | Total<br>Total | Bintang<br>Star | Non<br>Bintang<br>Non Star | Total<br>Total |
| (1)                  | (2)             | (3)                        | (4)            | (5)             | (6)                        | (7)            |
| Januari/ January     | 27,26           | 20,12                      | 21,36          | 25,23           | 9,17                       | 10,55          |
| Februari/ February   | 21,93           | 19,45                      | 19,86          | 28,98           | 18,14                      | 20,49          |
| Maret/ March         | 26,03           | 28,51                      | 28,07          | 33,87           | 17,82                      | 21,46          |
| April/ April         | 26,36           | 19,15                      | 20,35          | 28,77           | 12,44                      | 16,15          |
| Mei/ May             | 22,91           | 23,84                      | 23,69          | 45,43           | 30,06                      | 33,56          |
| Juni/ June           | 28,26           | 23,37                      | 25,20          | 36,56           | 26,66                      | 28,92          |
| Juli/ July           | 11,92           | 15,30                      | 14,72          | 45,75           | 28,28                      | 32,30          |
| Agustus/ August      | 22,03           | 22,97                      | 22,81          | 35,31           | 22,60                      | 25,43          |
| September/ September | 28,53           | 23,17                      | 24,07          | 46,00           | 24,64                      | 29,31          |
| Oktober/ October     | 41,62           | 27,57                      | 29,94          | 46,51           | 20,24                      | 25,83          |
| November/ November   | 44,03           | 26,31                      | 29,26          | 35,20           | 18,66                      | 22,12          |
| Desember/ December   | 44,77           | 31,32                      | 33,56          | 33,06           | 30,87                      | 31,40          |
| <b>Wonosobo</b>      | <b>28,82</b>    | <b>23,47</b>               | <b>24,41</b>   | <b>36,50</b>    | <b>19,35</b>               | <b>22,26</b>   |

Sumber/Source: Badan Pusat Statistik Kabupaten Wonosobo/ BPS-Statistics of Wonosobo Regency

**Tabel**  
**Table** 7.3**Rata-rata Lama Menginap (RLM) Tamu Pada Akomodasi Hotel Menurut Bulan di Kabupaten Wonosobo, 2021 dan 2022****Average Length of Stay of Guess in Hotel Accomodation by Month in Wonosobo, 2021 and 2022**

| Bulan<br>Month       | 2021            |                            |                | 2022            |                            |                |
|----------------------|-----------------|----------------------------|----------------|-----------------|----------------------------|----------------|
|                      | Bintang<br>Star | Non<br>Bintang<br>Non Star | Total<br>Total | Bintang<br>Star | Non<br>Bintang<br>Non Star | Total<br>Total |
| (1)                  | (2)             | (3)                        | (4)            | (5)             | (6)                        | (7)            |
| Januari/ January     | 1,73            | 1,00                       | 1,10           | 1,30            | 1,06                       | 1,10           |
| Februari/ February   | 1,49            | 1,00                       | 1,07           | 1,25            | 1,01                       | 1,08           |
| Maret/ March         | 1,15            | 1,11                       | 1,11           | 1,16            | 1,03                       | 1,08           |
| April/ April         | 1,45            | 1,01                       | 1,08           | 1,29            | 1,01                       | 1,11           |
| Mei/ May             | 1,45            | 1,04                       | 1,08           | 1,27            | 1,10                       | 1,15           |
| Juni/ June           | 1,50            | 1,02                       | 1,18           | 1,37            | 1,18                       | 1,23           |
| Juli/ July           | 1,56            | 1,00                       | 1,05           | 1,28            | 1,03                       | 1,10           |
| Agustus/ August      | 1,44            | 1,08                       | 1,13           | 1,27            | 1,12                       | 1,16           |
| September/ September | 1,47            | 1,01                       | 1,08           | 1,43            | 1,11                       | 1,20           |
| Oktober/ October     | 1,36            | 1,00                       | 1,07           | 1,20            | 1,06                       | 1,11           |
| November/ November   | 1,39            | 1,01                       | 1,08           | 1,20            | 1,16                       | 1,17           |
| Desember/ December   | 1,65            | 1,12                       | 1,23           | 1,25            | 1,16                       | 1,18           |
| <b>Wonosobo</b>      | <b>1,46</b>     | <b>1,04</b>                | <b>1,11</b>    | <b>1,27</b>     | <b>1,09</b>                | <b>1,14</b>    |

Sumber/Source: Badan Pusat Statistik Kabupaten Wonosobo/ BPS-Statistics of Wonosobo Regency

**Tabel**  
**Table** 7.4

**Nama, Lokasi, dan Jenis Objek Wisata di Kabupaten  
Wonosobo, 2022**  
*Name, Location and Type of Tourist Attraction in Wonosobo  
Regency, 2022*

| Object Wisata<br><i>Tourist Attraction</i>                 | Lokasi/ <i>Location</i> |                                 | Jenis Objek Wisata<br><i>Type of Tourist<br/>Attraction</i> |
|--|-------------------------|---------------------------------|---|
|  | Desa<br><i>Village</i>  | Kecamatan<br><i>Subdistrict</i> |   |
| (1)  | (2)                     | (3)                             | (4)   |
| Dataran Tinggi Dieng/ <i>Dieng Plateau</i>                 | Dieng Wetan             | Kejajar                         | Alam & Budaya/ <i>Nature &amp; Culture</i>                  |
| Telaga Menjer/ <i>Menjer Lake</i>                          | Maron                   | Garung                          | Alam/ <i>Nature</i>   |
| Gelanggang Renang Mangli/<br><i>Mangli Swimming Center</i> | Kejiwan                 | Wonosobo                        | Buatan/ <i>Artificial</i>                                   |
| Pemandian Kalianget/ <i>Kalianget Baths</i>                | Kalianget               | Wonosobo                        | Buatan/ <i>Artificial</i>                                   |
| Waduk Wadaslintang/<br><i>Wadaslintang Reservoir</i>       | Sumberejo               | Wadaslintang                    | Buatan/ <i>Artificial</i>                                   |
| Lembah Dieng/ <i>Dieng Valley</i>                          | Siwuran                 | Garung                          | Alam/ <i>Nature</i>   |
| Dieng Plateau Theatre (DPT)                                | Dieng Wetan             | Kejajar                         | Buatan/ <i>Artificial</i>                                   |

Sumber/Source: Dinas Pariwisata dan Kebudayaan Kabupaten Wonosobo/ *Tourism and Culture Service of Wonosobo Regency*

**Tabel**  
**Table 7.5****Jumlah Pengunjung Objek Wisata Berdasarkan Objek Wisata di Kabupaten Wonosobo, 2018-2022**  
**Number of Visitor by Type of Tourist Attraction in Wonosobo Regency, 2018-2022**

| <b>Object Wisata<br/>Tourist Attraction</b>             | <b>2018</b>      | <b>2019</b>      | <b>2020</b>    | <b>2021</b>    | <b>2022</b>      |
|---|------------------|------------------|----------------|----------------|------------------|
| (1)   | (2)              | (3)              | (4)            | (5)            | (6)              |
| Dataran Tinggi Dieng/ <i>Dieng Plateau</i>              | 410 452          | 271 032          | 239 768        | 287 872        | 392 059          |
| Telaga Menjer/ <i>Menjer Lake</i>                       | 25 675           | 27 635           | 18 384         | 22 219         | 40 838           |
| Gelanggang Renang Mangli/ <i>Mangli Swimming Center</i> | 82 106           | 101 555          | -              | 10 151         | 30 634           |
| Pemandian Kalianget/ <i>Kalianget Baths</i>             | 121 280          | 157 870          | 25 150         | -              | 104 435          |
| Waduk Wadaslintang/ <i>Wadaslintang Reservoir</i>       | 33 749           | 32 177           | 31 195         | 18 396         | 27 730           |
| Lembah Dieng/ <i>Dieng Valley</i>                       | 411 291          | 463 752          | 239 768        | 287 872        | 402 120          |
| Dieng Plateau Theatre (DPT)                             | 10 890           | 270 958          | 239 768        | 287 872        | 391 950          |
| <b>Jumlah / Total</b>                                   | <b>1 095 443</b> | <b>1 324 979</b> | <b>794 033</b> | <b>914 382</b> | <b>1 389 766</b> |

Sumber/Source: Dinas Pariwisata dan Kebudayaan Kabupaten Wonosobo/ *Tourism and Culture Service of Wonosobo Regency*

**Tabel**  
**Table** 7.6

**Jumlah Wisatawan Nusantara dan Mancanegara yang  
Berkunjug ke Obyek Wisata per Bulan di Kabupaten  
Wonosobo, 2022**  
*Number of Domestic and Foreign Tourists Visiting Tourism  
Attraction per Month in Wonosobo Regency, 2022*

| <b>Bulan<br/>Month</b> | <b>Wisatawan Nusantara<br/>Domestic Tourist</b> | <b>Wisatawan<br/>Mancanegara<br/>Foreign Tourist</b> | <b>Jumlah<br/>Total</b> |
|------------------------|---|--|-------------------------|
| (1)                    | (2)   | (3)  | (4)                     |
| Januari / January      | 137 856   | -  | 137 856                 |
| Februari / February    | 82 503  | -  | 82 503                  |
| Maret / March          | 84 379  | 1  | 84 380                  |
| April / April          | 15 902  | 4  | 15 906                  |
| Mei / May              | 271 914   | 6  | 271 920                 |
| Juni / June            | 119 750   | 7  | 119 757                 |
| Juli / July            | 145 396   | 6  | 145 402                 |
| Agustus / August       | 88 392  | 18   | 88 410                  |
| September / September  | 102 675   | 12   | 102 687                 |
| Oktober / October      | 82 364  | 15   | 82 379                  |
| November / November    | 74 826  | 37   | 74 863                  |
| Desember / December    | 183 700   | 3  | 183 703                 |
| <b>Jumlah / Total</b>  | <b>1 389 657</b>                                | <b>109</b>   | <b>1 389 766</b>        |

Sumber/Source: Dinas Pariwisata dan Kebudayaan Kabupaten Wonosobo/ *Tourism and Culture Service of Wonosobo Regency*



**Tabel**  
**Table** 7.7

**Jumlah Wisatawan yang Berkunjung ke Objek wisata per Bulan Menurut Jenis Wisatawan dan Objek Wisata di Kabupaten Wonosobo, 2022**  
**Number of Visitors Who Visits to Tourism Object by Month and Type of Tourist in Wonosobo Regency, 2022**

| Object Wisata<br><i>Tourist Attraction</i>                 | Bulan/ Month                     |  |                                  |  |
|--|----------------------------------|--|----------------------------------|--|
|  | Januari/ January                 |  | Februari/ February               |  |
|  | Wisnus<br><i>Domestic Touris</i> | Wisman<br><i>International Tourist</i> | Wisnus<br><i>Domestic Touris</i> | Wisman<br><i>International Tourist</i> |
| (1)  | (2)                              | (3)                                    | (4)                              | (5)                                    |
| Dataran Tinggi Dieng/ <i>Dieng Plateau</i>                 | 43 919                           | -                                      | 21 544                           | -                                      |
| Telaga Menjer/ <i>Menjer Lake</i>                          | 2 954                            | -                                      | 2 029                            | -                                      |
| Gelanggang Renang Mangli/<br><i>Mangli Swimming Center</i> | -                                | -                                      | 5 385                            | -                                      |
| Pemandian Kalianget/ <i>Kalianget Baths</i>                | -                                | -                                      | 8 877                            | -                                      |
| Waduk Wadaslintang/<br><i>Wadaslintang Reservoir</i>       | 2 245                            | -                                      | 1 580                            | -                                      |
| Lembah Dieng/ <i>Dieng Valley</i>                          | 44 819                           | -                                      | 21 544                           | -                                      |
| Dieng Plateau Theatre (DPT)                                | 43 919                           | -                                      | 21 544                           | -                                      |
| <b>Jumlah / Total</b>                                      | <b>137 856</b>                   | <b>-</b>                               | <b>82 503</b>                    | <b>-</b>                               |

Lanjutan Tabel/Continued Table 7.7

| Object Wisata<br><i>Tourist Attraction</i>                 | Bulan/ Month                     |  |                                  |  |
|--|----------------------------------|--|----------------------------------|--|
|  | Maret/ March                     |  | April/ April                     |  |
|  | Wisnus<br><i>Domestic Touris</i> | Wisman<br><i>International Tourist</i> | Wisnus<br><i>Domestic Touris</i> | Wisman<br><i>International Tourist</i> |
| (1)  | (2)                              | (3)                                    | (4)                              | (5)                                    |
| Dataran Tinggi Dieng/ <i>Dieng Plateau</i>                 | 22 748                           | 1                                      | 3 556                            | 4                                      |
| Telaga Menjer/ <i>Menjer Lake</i>                          | 2 077                            | -                                      | 1 046                            | -                                      |
| Gelanggang Renang Mangli/<br><i>Mangli Swimming Center</i> | 3 969                            | -                                      | 1 235                            | -                                      |
| Pemandian Kalianget/ <i>Kalianget Baths</i>                | 8 730                            | -                                      | 2 033                            | -                                      |
| Waduk Wadaslintang/<br><i>Wadaslintang Reservoir</i>       | 1 359                            | -                                      | 580                              | -                                      |
| Lembah Dieng/ <i>Dieng Valley</i>                          | 22 748                           | -                                      | 3 896                            | -                                      |
| Dieng Plateau Theatre (DPT)                                | 22 748                           | -                                      | 3 556                            | -                                      |
| <b>Jumlah / Total</b>                                      | <b>84 379</b>                    | <b>1</b>                               | <b>15 902</b>                    | <b>4</b>                               |

Lanjutan Tabel/Continued Table 7.7

| Object Wisata<br>Tourist Attraction                        | Bulan/ Month              |                                    |                           |                                    |
|--|---------------------------|------------------------------------|---------------------------|------------------------------------|
|  | Mei/ May                  |                                    | Juni/ June                |                                    |
|  | Wisnus<br>Domestic Touris | Wisman<br>International<br>Tourist | Wisnus<br>Domestic Touris | Wisman<br>International<br>Tourist |
| (1)  | (2)                       | (3)                                | (4)                       | (5)                                |
| Dataran Tinggi Dieng/ <i>Dieng Plateau</i>                 | 73 113                    | 6                                  | 30 650                    | 7                                  |
| Telaga Menjer/ <i>Menjer Lake</i>                          | 6 776                     | -                                  | 2 825                     | -                                  |
| Gelanggang Renang Mangli/<br><i>Mangli Swimming Center</i> | 7 395                     | -                                  | 7 265                     | -                                  |
| Pemandian Kalianget/ <i>Kalianget Baths</i>                | 21 650                    | -                                  | 12 460                    | -                                  |
| Waduk Wadaslintang/<br><i>Wadaslintang Reservoir</i>       | 11 309                    | -                                  | 1 980                     | -                                  |
| Lembah Dieng/ <i>Dieng Valley</i>                          | 78 558                    | -                                  | 33 920                    | -                                  |
| Dieng Plateau Theatre (DPT)                                | 73 113                    | -                                  | 30 650                    | -                                  |
| <b>Jumlah / Total</b>                                      | <b>271 914</b>            | <b>6</b>                           | <b>119 750</b>            | <b>7</b>                           |

Lanjutan Tabel/Continued Table 7.7

| Object Wisata<br><i>Tourist Attraction</i>              | Bulan/ Month                     |  |                                  |  |
|---|----------------------------------|--|----------------------------------|--|
|   | Juli/ July                       |  | Agustus/ August                  |  |
|   | Wisnus<br><i>Domestic Touris</i> | Wisman<br><i>International Tourist</i> | Wisnus<br><i>Domestic Touris</i> | Wisman<br><i>International Tourist</i> |
| (1)   | (2)                              | (3)                                    | (4)                              | (5)                                    |
| Dataran Tinggi Dieng/ <i>Dieng Plateau</i>              | 41 803                           | 6                                      | 26 632                           | 18                                     |
| Telaga Menjer/ <i>Menjer Lake</i>                       | 3 701                            | -                                      | 2 580                            | -                                      |
| Gelanggang Renang Mangli/ <i>Mangli Swimming Center</i> | 4 650                            | -                                      | -                                | -                                      |
| Pemandian Kalianget/ <i>Kalianget Baths</i>             | 9 362                            | -                                      | 4 123                            | -                                      |
| Waduk Wadaslintang/ <i>Wadaslintang Reservoir</i>       | 2 274                            | -                                      | 1 578                            | -                                      |
| Lembah Dieng/ <i>Dieng Valley</i>                       | 41 803                           | -                                      | 26 847                           | -                                      |
| Dieng Plateau Theatre (DPT)                             | 41 803                           | -                                      | 26 632                           | -                                      |
| <b>Jumlah / Total</b>                                   | <b>145 396</b>                   | <b>6</b>                               | <b>88 392</b>                    | <b>18</b>                              |

Lanjutan Tabel/Continued Table 7.7

| Object Wisata<br><i>Tourist Attraction</i>                 | Bulan/ Month                     |  |                                  |  |
|--|----------------------------------|--|----------------------------------|--|
|  | September/ September             |  | Oktober/ October                 |  |
|  | Wisnus<br><i>Domestic Touris</i> | Wisman<br><i>International Tourist</i> | Wisnus<br><i>Domestic Touris</i> | Wisman<br><i>International Tourist</i> |
| (1)  | (2)                              | (3)                                    | (4)                              | (5)                                    |
| Dataran Tinggi Dieng/ <i>Dieng Plateau</i>                 | 28 365                           | 12                                     | 24 585                           | 15                                     |
| Telaga Menjer/ <i>Menjer Lake</i>                          | 3 384                            | -                                      | 2 949                            | -                                      |
| Gelanggang Renang Mangli/<br><i>Mangli Swimming Center</i> | -                                | -                                      | -                                | -                                      |
| Pemandian Kalianget/ <i>Kalianget Baths</i>                | 12 700                           | -                                      | 5 660                            | -                                      |
| Waduk Wadaslintang/<br><i>Wadaslintang Reservoir</i>       | 1 496                            | -                                      | -                                | -                                      |
| Lembah Dieng/ <i>Dieng Valley</i>                          | 28 365                           | -                                      | 24 585                           | -                                      |
| Dieng Plateau Theatre (DPT)                                | 28 365                           | -                                      | 24 585                           | -                                      |
| <b>Jumlah / Total</b>                                      | <b>102 675</b>                   | <b>12</b>                              | <b>82 364</b>                    | <b>15</b>                              |

Lanjutan Tabel/Continued Table 7.7

| Object Wisata<br><i>Tourist Attraction</i>                 | Bulan/ Month                     |  |                                  |  |
|--|----------------------------------|--|----------------------------------|--|
|  | November/ November               |  | Desember/ December               |  |
|  | Wisnus<br><i>Domestic Touris</i> | Wisman<br><i>International Tourist</i> | Wisnus<br><i>Domestic Touris</i> | Wisman<br><i>International Tourist</i> |
| (1)  | (2)                              | (3)                                    | (4)                              | (5)                                    |
| Dataran Tinggi Dieng/ <i>Dieng Plateau</i>                 | 21 000                           | 37                                     | 54 035                           | 3                                      |
| Telaga Menjer/ <i>Menjer Lake</i>                          | 3 317                            | -                                      | 7 200                            | -                                      |
| Gelanggang Renang Mangli/<br><i>Mangli Swimming Center</i> | -                                | -                                      | 735                              | -                                      |
| Pemandian Kalianget/ <i>Kalianget Baths</i>                | 5 180                            | -                                      | 13 660                           | -                                      |
| Waduk Wadaslintang/<br><i>Wadaslintang Reservoir</i>       | 3 329                            | -                                      | -                                | -                                      |
| Lembah Dieng/ <i>Dieng Valley</i>                          | 21 000                           | -                                      | 54 035                           | -                                      |
| Dieng Plateau Theatre (DPT)                                | 21 000                           | -                                      | 54 035                           | -                                      |
| <b>Jumlah / Total</b>                                      | <b>74 826</b>                    | <b>37</b>                              | <b>183 700</b>                   | <b>3</b>                               |

Sumber/Source: Dinas Pariwisata dan Kebudayaan Kabupaten Wonosobo/ *Tourism and Culture Service of Wonosobo Regency*



# TRANSPORTASI DAN KOMUNIKASI

## TRANSPORTATION DAN COMMUNICATION

PERSENTASE KONDISI JALAN PROVINSI  
DI KABUPATEN WONOSOBO TAHUN 2022

Total 999,28 Km

Rusak Berat  
20,71%

Rusak Sedang  
46,95%

Rusak  
14,09%

Baik  
18,25%

### Tahukah Kamu ?

Jumlah angkutan umum pada tahun 2022 di kabupaten Wonosobo sebanyak 1.448 turun 2,26% dari tahun sebelumnya. Sedangkan jumlah mobil barang sebanyak 11.754, turun 3,12% dari tahun sebelumnya (2021).





**PENJELASAN TEKNIS**

1. Kendaraan bermotor adalah setiap kendaraan yang digerakkan oleh peralatan teknik yang ada pada kendaraan tersebut, biasanya digunakan untuk angkutan orang atau barang di atas jalan raya selain kendaraan yang berjalan di atas rel. Kendaraan bermotor yang dicatat adalah semua jenis kendaraan kecuali kendaraan bermotor TNI/Polri dan Korps Diplomatik.
2. Mobil penumpang adalah setiap kendaraan bermotor yang dilengkapi dengan tempat duduk untuk sebanyak-banyaknya delapan orang, tidak termasuk tempat duduk untuk pengemudi, baik dilengkapi atau tidak dilengkapi bagasi.
3. Telepon tetap kabel (telepon rumah) adalah jaringan telekomunikasi menggunakan perangkat telepon tetap dengan kabel yang secara umum diatur oleh standar-standar teknis dengan menggunakan suatu nomor telepon, dikenal pula sebagai Public Switched Telephone Network (PSTN). Pada umumnya dimanfaatkan untuk telepon rumah dan jaringan internet, memiliki kemampuan menghantarkan sinyal dengan kuat dan jelas dengan biaya yang relatif lebih murah.
4. Telekomunikasi adalah setiap pemancaran, pengiriman dan

**TECHNICAL NOTES**

1. *Motor vehicles are any kind of vehicles motorized by machine set up in those vehicles, they are usually used for transporting peoples or goods on roads except vehicles moving along a railway line. The data cover all kinds of motor vehicles except those belong to Indonesia Army Force Indonesian State Police and Diplomatic Corps.*
2. *Passenger cars are any motor vehicles with no more than eight seats, excluding seat for driver, it can be with or without hoot.*
3. *Fixed line telephone (home phone) is a telecommunication network using fixed line telephone device which is generally regulated by technical standards, using a phone number, also known as the Public Switched Telephone Network (PSTN). It is generally used for home phone and Internet networks, has the ability to deliver a strong and clear signal with a relatively low cost.*
4. *Telecommunication includes every transmitting, delivering and or*

atau penerimaan dari setiap informasi dalam bentuk tanda-tanda, isyarat, tulisan, gambar, suara dan bunyi melalui sistem kawat, optik, radio atau sistem elektromagnetik lainnya.

*receiving from every information of marking, signal, article, picture, sound and voice through strand of wire system, optic, radio or other electromagnetic system.*

<https://wonosobokab.bps.go.id>

**ULASAN**

Panjang jalan Kabupaten tahun 2022 adalah 999,28 km. Tercatat sepanjang 182,265 km dalam kondisi baik, 469,07 km dalam keadaan sedang, 140,76 km dalam kondisi rusak, dan 207,19 km dalam keadaan rusak berat.

Kabupaten Wonosobo memiliki 383 buah jembatan dengan panjang total 3.665 km. Secara umum, kondisi jembatan pada tahun 2022 dalam kondisi sedang. Apabila diproporsikan keadaan jembatan tahun 2022 3,63 persen dalam kondisi baik, 83,94 persen dalam kondisi sedang, dan 12,43 persen dalam keadaan rusak.

Kantor pos selain berfungsi sebagai tempat pengiriman dan penerimaan surat, juga berfungsi sebagai pengirim dan penerima giro, wesel dan tabungan. Kantor Pos juga menjual barang seperti materai dan perangko. Secara detil dapat dilihat pada tabel 8.2.1 - 8.2.3.

Pada tahun 2022 jumlah pelanggan telepon 12.909 pelanggan mengalami peningkatan 0,36 persen dari tahun 2021.

**DESCRIPTION**

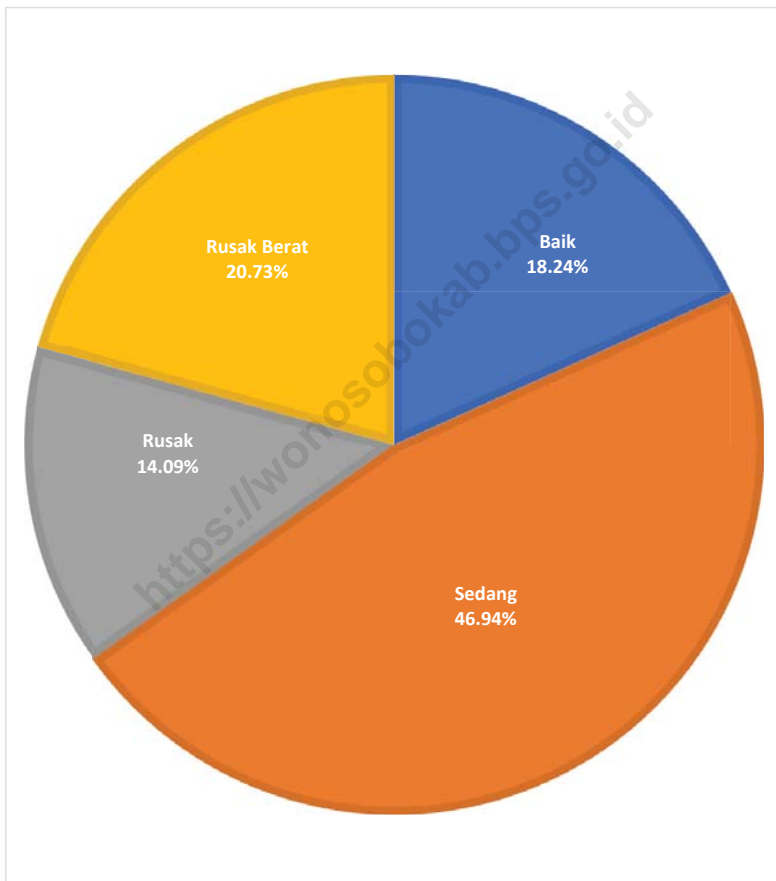
*The length of Regency roads in 2022 is 999,28 km. It is recorded that 182.26 km is in good condition, 469.07 km is in moderate condition, 140.76 km is in damaged condition, and 207.19 km is in a bad condition.*

*Wonosobo Regency has 383 bridges with a total length of 3,665 km. In general, the condition of the bridge in 2022 is in good moderate. If it is proportional to the condition of the bridge in 2022 3.63 percent is in good condition, 83.94 percent is in moderate condition, and 12.43 percent is in a damaged condition.*

*The post office not only functions as a place for sending and receiving letters, but also functions as a sender and receiver of demand deposits, money orders and savings. The Post Office also sells items such as stamps and postage stamps. Details can be seen in tables 8.2.1 - 8.2.3.*

*In 2021, the number of telephone subscribers was 12,909 subscribers, an increase of 0.36 percent from 2021.*

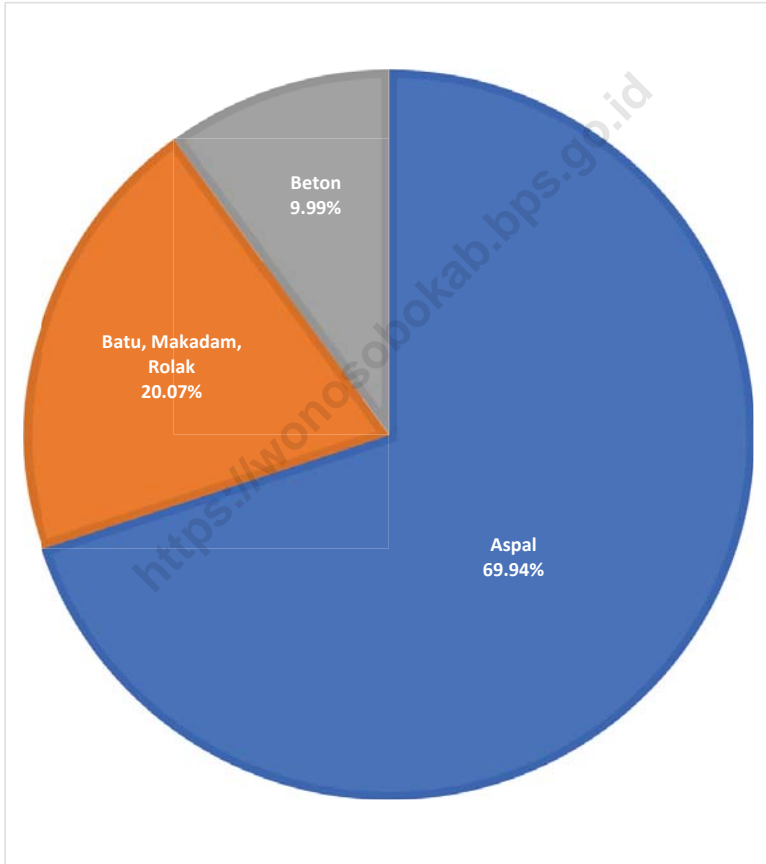
**Gambar 8.1** Panjang Jalan Kabupaten Menurut Kondisi (%), 2022  
**Figures 8.1** Regency Road Length by Condition (%), 2022



Sumber/Source: Dinas Pekerjaan Umum dan Penataan Ruang Kabupaten Wonosobo/ Public Work and Spatial Planning Service of Wonosobo Regency

**Gambar** 8.2  
**Figures**

**Panjang Jalan Kabupaten Menurut Jenis Permukaan  
Jalan (%), 2022**  
*Regency Road Length by Type of Road Surface (%), 2022*



Sumber/Source: Dinas Pekerjaan Umum dan Penataan Ruang Kabupaten Wonosobo/ *Public Work and Spatial Planning Service of Wonosobo Regency*

## 8.1 TRANSPORTASI TRANSPORTATION

**Tabel** 8.1.1 **Panjang Jalan<sup>1</sup> Menurut Tingkat Kewenangan Pemerintahan di Kabupaten Wonosobo (km), 2019–2022**  
**Table** 8.1.1 **Length of Roads<sup>1</sup> by Level of Government Authority in Wonosobo Regency (km), 2019–2022**

| Tingkat Kewenangan Pemerintahan<br>Level of Government Authority | 2019            | 2020            | 2021            | 2022            |
|--|-----------------|-----------------|-----------------|-----------------|
| (1)  | (2)             | (3)             | (4)             | (5)             |
| Negara <sup>2</sup> /State <sup>2</sup>                          | 30,06           | 30,06           | 30,06           | 30,06           |
| Provinsi/Province  | 111,16          | 111,16          | 111,16          | 111,16          |
| Kabupaten/Kota<br>Regency/Municipality                           | 999,28          | 999,28          | 999,28          | 999,28          |
| <b>Jumlah/Total</b>  | <b>1 140,50</b> | <b>1 140,50</b> | <b>1 140,50</b> | <b>1 140,50</b> |

Catatan/Note: <sup>1</sup> Data tidak termasuk panjang jalan tol/Excluding toll road

<sup>2</sup> Berdasarkan Keputusan Menteri Pekerjaan Umum dan Perumahan Rakyat No. 248/KPTS/M/2016/Based on Public Work and Public Housing Ministerial Decree No. 248/KPTS/M/2016

Sumber/Source: BPS Kabupaten Wonosobo/ BPS-Statistics of Wonosobo Regency

**Tabel**  
**Table** 8.1.2

**Panjang Jalan Menurut Jenis Permukaan Jalan di  
Kabupaten Wonosobo (km), 2019–2022**  
*Length of Roads by Type of Road Surface in Wonosobo  
Regency (km), 2019–2022*

| Jenis Permukaan Jalan<br><i>Type of Road Surface</i> | 2019            | 2020*           | 2021*           | 2022*           |
|--|-----------------|-----------------|-----------------|-----------------|
| (1)  | (2)             | (3)             | (4)             | (5)             |
| Aspal/Paved  | 901,14          | 794,48          | 804,20          | 836,49          |
| Batu, Makodam, Rolak/Stone, Macadam,<br>Rolak        | 126,74          | 247,26          | 232,22          | 200,52          |
| Beton/Concrete                                       | 97,51           | 98,76           | 104,08          | 103,49          |
| Tanah/Soil   | 15,11           | -               | -               | -               |
| Lainnya/Others                                       | -               | -               | -               | -               |
| <b>Jumlah/Total</b>                                  | <b>1 140,50</b> | <b>1 140,50</b> | <b>1 140,50</b> | <b>1 140,50</b> |

Catatan/Note: Kondisi jalan Negara menggunakan data tahun 2019

Sumber/Source: BPS Kabupaten Wonosobo/ BPS-Statistics of Wonosobo Regency



**Tabel** 8.1.3 **Panjang Jalan Menurut Kondisi Jalan di Kabupaten Wonosobo (km), 2019–2022**  
**Table** **Length of Roads by Condition of Roads in Wonosobo Regency (km), 2019–2022**

| Kondisi Jalan<br>Condition of Roads | 2019            | 2020*           | 2021*           | 2022*           |
|-------------------------------------|-----------------|-----------------|-----------------|-----------------|
| (1)                                 | (2)             | (3)             | (4)             | (5)             |
| Baik/Good                           | 546,18          | 599,75          | 165,25          | 248,43          |
| Sedang/Moderate                     | 247,54          | 117,81          | 571,85          | 540,47          |
| Rusak/Damage                        | 318,07          | 179,48          | 171,18          | 144,41          |
| Rusak Berat/Severely Damage         | 26,33           | 243,46          | 232,22          | 207,19          |
| <b>Jumlah/Total</b>                 | <b>1 140,50</b> | <b>1 140,50</b> | <b>1 140,50</b> | <b>1 140,50</b> |

Catatan/Note: Kondisi jalan Negara menggunakan data tahun 2019

Sumber/Source: BPS Kabupaten Wonosobo/ BPS-Statistics of Wonosobo Regency

**Tabel**  
**Table** 8.1.4

**Panjang Jalan Kabupaten Menurut Kecamatan di Kabupaten Wonosobo (km), 2019-2022**  
**Regency Roads Length by Subdistrict in Wonosobo Regency (km), 2019-2022**

| Kecamatan<br>Subdistrict | Panjang Jalan Kabupaten<br>Regency Roads Length |               |               |               |
|--------------------------|---|---------------|---------------|---------------|
|                          | 2019  | 2020          | 2021          | 2022          |
| (1)                      | (2)   | (3)           | (4)           | (5)           |
| Wadaslintang             | 111,38  | 111,38        | 111,38        | 111,38        |
| Kepil                    | 66,35   | 66,35         | 66,35         | 66,35         |
| Sapuran                  | 75,64   | 75,64         | 75,64         | 75,64         |
| Kalibawang               | 57,61   | 57,61         | 57,61         | 57,61         |
| Kaliwiro                 | 98,72   | 98,72         | 98,72         | 98,72         |
| Leksono                  | 61,90   | 61,90         | 61,90         | 61,90         |
| Sukoharjo                | 70,47   | 70,47         | 70,47         | 70,47         |
| Selomerto                | 47,35   | 47,35         | 47,35         | 47,35         |
| Kalikajar                | 81,25   | 81,25         | 81,25         | 81,25         |
| Kertek                   | 60,31   | 60,31         | 60,31         | 60,31         |
| Wonosobo                 | 68,53   | 68,53         | 68,53         | 68,53         |
| Watumalang               | 64,32   | 64,32         | 64,32         | 64,32         |
| Mojotengah               | 54,43   | 54,43         | 54,43         | 54,43         |
| Garung                   | 46,00   | 46,00         | 46,00         | 46,00         |
| Kejajar                  | 35,03   | 35,03         | 35,03         | 35,03         |
| <b>Wonosobo</b>          | <b>999,28</b>                                   | <b>999,28</b> | <b>999,28</b> | <b>999,28</b> |

Sumber/Source: Dinas Pekerjaan Umum dan Penataan Ruang Kabupaten Wonosobo/ Public Work and Spatial Planning Service of Wonosobo Regency

**Tabel 8.1.5** Panjang Jalan Kabupaten Menurut Jenis Permukaan dan Kondisi Jalan di Kabupaten Wonosobo (km), 2018-2022  
**Table 8.1.5** *Regency Road Length by Surface Type and Road Condition in Wonosobo Regency (km), 2018-2022*

| Uraian<br>Description                       | Panjang Jalan Kabupaten<br>Regency Roads Length |               |               |               |               |
|---|---|---------------|---------------|---------------|---------------|
|   | 2018  | 2019          | 2020          | 2021          | 2022          |
| (1)   | (2)   | (3)           | (4)           | (5)           | (6)           |
| <b>Jenis Permukaan/ Surface Type</b>        | <b>999,28</b>                                   | <b>999,28</b> | <b>999,28</b> | <b>999,28</b> | <b>999,28</b> |
| Aspal/ Paved                                | 780,89  | 763,72        | 657,06        | 666,63        | 698,92        |
| Batu, Makadam, Rolak/ Stone, Macadam, Rolak | 114,46  | 122,93        | 243,46        | 232,22        | 200,52        |
| Beton/ Concrete                             | 94,74   | 97,51         | 98,76         | 100,43        | 99,84         |
| Tanah/ Soil                                 | 9,18  | 15,11         | -             | -             | -             |
| Lainnya/ Others                             | -   | -             | -             | -             | -             |
| <b>Kondisi Jalan/ Condition of Roads</b>    | <b>999,28</b>                                   | <b>999,28</b> | <b>999,28</b> | <b>999,28</b> | <b>999,28</b> |
| Baik/ Good                                  | 420,09  | 443,78        | 497,55        | 105,08        | 182,26        |
| Sedang/ Moderate                            | 242,61  | 211,11        | 78,79         | 500,45        | 469,07        |
| Rusak/ Damage                               | 263,43  | 318,07        | 179,48        | 161,53        | 140,76        |
| Rusak Berat/ Severely Damage                | 73,16   | 26,33         | 243,46        | 232,22        | 207,19        |

Sumber/Source: Dinas Pekerjaan Umum dan Penataan Ruang Kabupaten Wonosobo/ Public Work and Spatial Planning Service of Wonosobo Regency

**Tabel**  
**Table** 8.1.6**Banyaknya Jembatan Menurut Kondisi di Kabupaten Wonosobo, 2022**  
**Number of Bridges by Condition in Wonosobo Regency, 2022**

| Kecamatan<br>Subdistrict | Kondisi Jembatan<br>Bridge Condition |                  |                 | Jumlah<br>Total | Total<br>Panjang<br>Jembatan<br>Total Length<br>of Bridges<br>(m) |
|--------------------------|--------------------------------------|------------------|-----------------|-----------------|---|
|                          | Baik<br>Good                         | Sedang<br>Medium | Rusak<br>Damage |                 |   |
| (1)                      | (2)                                  | (3)              | (4)             | (5)             | (6)   |
| Wadaslintang             | 2                                    | 35               | 4               | 41              | 419,3   |
| Kepil                    | 1                                    | 21               | 3               | 25              | 214,4   |
| Sapuran                  | 1                                    | 20               | 1               | 22              | 178,9   |
| Kalibawang               | 1                                    | 11               | 3               | 15              | 110,15  |
| Kaliwiro                 |                                      | 26               | 7               | 33              | 302,6   |
| Leksono                  | 1                                    | 17               | 4               | 22              | 338   |
| Sukoharjo                | 1                                    | 19               | 2               | 22              | 357,5   |
| Selomerto                | 1                                    | 25               | 3               | 29              | 183,7   |
| Kalikajar                |                                      | 30               | 3               | 33              | 238,8   |
| Kertek                   | 1                                    | 20               | 2               | 23              | 173,7   |
| Wonosobo                 |                                      | 23               | 1               | 24              | 234,5   |
| Watumalang               |                                      | 26               | 3               | 29              | 299   |
| Mojotengah               | 1                                    | 28               | 6               | 35              | 343,3   |
| Garung                   | 4                                    | 15               | 5               | 24              | 225   |
| Kejajar                  |                                      | 8                | 1               | 9               | 46,26   |
| <b>Wonosobo</b>          | <b>14</b>                            | <b>324</b>       | <b>48</b>       | <b>386</b>      | <b>3 665</b>  |

Sumber/Source: Dinas Pekerjaan Umum dan Penataan Ruang Kabupaten Wonosobo/ Public Work and Spatial Planning Service of Wonosobo Regency

**Tabel 8.1.7** Banyaknya Kendaraan Bermotor Menurut Kecamatan di Kabupaten Wonosobo, 2021 dan 2022  
**Number of Motorize Vehicle by Subdistrict in Wonosobo Regency, 2021 and 2022**

| Kecamatan<br>Subdistrict | 2021                         |  | 2022                         |  |
|--------------------------|------------------------------|--|------------------------------|--|
|                          | Mobil Barang<br>Freight Cars | Angkutan<br>Umum<br>Public<br>Transportation | Mobil Barang<br>Freight Cars | Angkutan<br>Umum<br>Public<br>Transportation |
| (1)                      | (2)                          | (3)  | (4)                          | (5)  |
| Wadaslintang             | 345                          | 9  | 349                          | 10   |
| Kepil                    | 560                          | 11   | 591                          | 13   |
| Sapuran                  | 557                          | 36   | 563                          | 34   |
| Kalibawang               | 183                          | 8  | 542                          | 10   |
| Kaliwiro                 | 502                          | 29   | 522                          | 30   |
| Leksono                  | 749                          | 52   | 742                          | 50   |
| Sukoharjo                | 518                          | 9  | 183                          | 9  |
| Selomerto                | 853                          | 122  | 885                          | 113  |
| Kalikajar                | 923                          | 23   | 945                          | 24   |
| Kertek                   | 1 901                        | 717  | 2 027                        | 741  |
| Wonosobo                 | 1 643                        | 177  | 1 707                        | 182  |
| Watumalang               | 529                          | 7  | 546                          | 9  |
| Mojotengah               | 695                          | 163  | 724                          | 168  |
| Garung                   | 673                          | 38   | 677                          | 39   |
| Kejajar                  | 767                          | 15   | 751                          | 16   |
| <b>Wonosobo</b>          | <b>11 398</b>                | <b>1 416</b>                                 | <b>11 754</b>                | <b>1 448</b>                                 |

Sumber/Source: Dinas Perumahan, Kawasan Permukiman dan Perhubungan Kabupaten Wonosobo/ Housing, Residential Area and Transportation Service of Wonosobo Regency

**Tabel**  
**Table** 8.1.8

**Jumlah Kendaraan Barang Menurut Daya Angkut di  
Kabupaten Wonosobo, 2021 dan 2022**  
**Number of Freight Vehicles by Carrying Capacity in  
Wonosobo Regency, 2021 and 2022**

| Daya Angkut<br>Carrying Capacity | 2021           |                             |                 | 2022           |                             |                 |
|----------------------------------|----------------|-----------------------------|-----------------|----------------|-----------------------------|-----------------|
|                                  | Umum<br>Public | Bukan<br>Umum<br>Non Public | Jumlah<br>Total | Umum<br>Public | Bukan<br>Umum<br>Non Public | Jumlah<br>Total |
| (1)                              | (2)            | (3)                         | (4)             | (5)            | (6)                         | (7)             |
| ≤ 500                            | 16             | 43                          | 59              | 16             | 50                          | 66              |
| 501 - 1000                       | 7              | 5 656                       | 5 663           | 17             | 5 841                       | 5 858           |
| 1001 - 1500                      | 3              | 2 877                       | 2 880           | 6              | 2 937                       | 2 943           |
| 1501 - 2000                      | 34             | 752                         | 786             | 37             | 756                         | 793             |
| 2001 - 2500                      | -              | 69                          | 69              | 1              | 65                          | 66              |
| 2501 - 3000                      | 1              | 8                           | 9               | 1              | 7                           | 8               |
| 3001 - 3500                      | 29             | 18                          | 47              | 33             | 19                          | 52              |
| 3501 - 4000                      | 351            | 553                         | 904             | 381            | 577                         | 958             |
| 4001 - 4500                      | 193            | 629                         | 822             | 230            | 604                         | 834             |
| 4501 - 5000                      | 12             | 15                          | 27              | 13             | 20                          | 33              |
| 5001 - 5500                      | 3              | 1                           | 4               | 4              | 2                           | 6               |
| 5501 - 6000                      | 1              | 7                           | 8               | 1              | 7                           | 8               |
| 6001 - 7000                      | 1              | 5                           | 6               | 1              | 4                           | 5               |
| 7001 - 8000                      | -              | 1                           | 1               | -              | 1                           | 1               |
| 8001 - 9000                      | 1              | -                           | 1               | 1              | 1                           | 2               |
| > 9000                           | 95             | 17                          | 112             | 105            | 16                          | 121             |
| <b>Jumlah/ Total</b>             | <b>747</b>     | <b>10 651</b>               | <b>11 398</b>   | <b>847</b>     | <b>10 907</b>               | <b>11 754</b>   |

Sumber/Source: Dinas Perumahan, Kawasan Permukiman dan Perhubungan Kabupaten Wonosobo/ Housing, Residential Area and Transportation Service of Wonosobo Regency

**Tabel** 8.1.9 **Jumlah Kendaraan Barang Menurut Jenis Bahan Bakar di Kabupaten Wonosobo, 2021-2022**  
**Number of Goods Vehicles by Fuel Type in Wonosobo Regency, 2021-2022**

| Daya Angkut<br>Carrying Capacity | 2021           |                             |                 | 2022           |                             |                 |
|----------------------------------|----------------|-----------------------------|-----------------|----------------|-----------------------------|-----------------|
|                                  | Umum<br>Public | Bukan<br>Umum<br>Non Public | Jumlah<br>Total | Umum<br>Public | Bukan<br>Umum<br>Non Public | Jumlah<br>Total |
| (1)                              | (2)            | (3)                         | (4)             | (5)            | (6)                         | (7)             |
| Pertalite                        | -              | 5 284                       | 5 284           | -              | 5 329                       | 5 329           |
| Solar                            | 736            | 5 367                       | 6 103           | 836            | 5 577                       | 6 413           |
| Campur                           | -              | -                           | -               | -              | -                           | -               |
| Tanpa Bahan Bakar                | 11             | -                           | 11              | 11             | 1                           | 12              |
| Gas                              | -              | -                           | -               | -              | -                           | -               |
| <b>Jumlah/ Total</b>             | <b>747</b>     | <b>10 651</b>               | <b>11 398</b>   | <b>847</b>     | <b>10 907</b>               | <b>11 754</b>   |

Sumber/Source: Dinas Perumahan, Kawasan Permukiman dan Perhubungan Kabupaten Wonosobo/ Housing, Residential Area and Transportation Service of Wonosobo Regency

**Tabel**  
**Table** 8.1.10

**Jumlah Kendaraan Bermotor Wajib Uji Berdasarkan  
Ketentuan Wajib Bayar di Kabupaten Wonosobo, 2022  
Number of Motorized Vehicles Compulsory to Test Based on  
Mandatory Payment Terms in Wonosobo Regency, 2022**

| Bulan<br>Month       | Truk<br>Truck | Traktor<br>Tractor | Mobil Barang<br>Freight Cars                |  |                | Pick Up      | Bestel     |
|----------------------|---------------|--------------------|---|--|----------------|--------------|------------|
|                      |               |                    | Sumbu<br>III<br>Barang<br>3 Axis<br>Freight | Sumbu<br>III<br>Tangki<br>3 Axis<br>Tank | Tangki<br>Tank |              |            |
| (1)                  | (2)           | (3)                | (4)   | (5)                                      | (6)            | (7)          | (8)        |
| Januari/ January     | 158           | 1                  | 4   | 1  | 1              | 595          | 10         |
| Februari/ February   | 154           | 5                  | 5   | 6  | 1              | 492          | 10         |
| Maret/ March         | 241           | 2                  | 7   | 2  | 2              | 666          | 12         |
| April/ April         | 97            | 1                  | 5   | -  | -              | 390          | 4          |
| Mei/ May             | 105           | -                  | 6   | -  | -              | 310          | 5          |
| Juni/ June           | 165           | 1                  | 7   | -  | -              | 676          | 12         |
| Juli/ July           | 170           | 1                  | 4   | -  | 1              | 542          | 7          |
| Agustus/ August      | 200           | 2                  | 9   | 2  | -              | 698          | 12         |
| September/ September | 229           | 2                  | 7   | 3  | -              | 635          | 16         |
| Oktober/ October     | 123           | 1                  | 7   | -  | -              | 478          | 7          |
| November/ November   | 119           | -                  | 9   | -  | 1              | 313          | 5          |
| Desember/ December   | 145           | 1                  | 8   | -  | -              | 560          | 11         |
| <b>Wonosobo</b>      | <b>1 906</b>  | <b>17</b>          | <b>78</b>                                   | <b>14</b>                                | <b>6</b>       | <b>6 355</b> | <b>111</b> |



Lanjutan Tabel/*Continued Table* 8.1.10

| Bulan<br>Month       | Mobil<br>Penumpang<br>Passenger Car | Mobil Bus<br>Bus Car | Kereta Tempel<br>Wagon | Jumlah<br>Total |
|----------------------|-------------------------------------|----------------------|------------------------|-----------------|
| (1)                  | (9)                                 | (10)                 | (11)                   | (12)            |
| Januari/ January     | 3                                   | 101                  | 1                      | 875             |
| Februari/ February   | -                                   | 73                   | 5                      | 751             |
| Maret/ March         | 5                                   | 141                  | 2                      | 1 080           |
| April/ April         | 10                                  | 124                  | 1                      | 632             |
| Mei/ May             | -                                   | 83                   | -                      | 509             |
| Juni/ June           | 3                                   | 132                  | 1                      | 997             |
| Juli/ July           | 3                                   | 131                  | 1                      | 860             |
| Agustus/ August      | 1                                   | 124                  | 1                      | 1 049           |
| September/ September | 3                                   | 148                  | 2                      | 1 045           |
| Oktober/ October     | 16                                  | 111                  | 1                      | 744             |
| November/ November   | 1                                   | 91                   | -                      | 539             |
| Desember/ December   | 2                                   | 100                  | 1                      | 828             |
| <b>Wonosobo</b>      | <b>47</b>                           | <b>1 359</b>         | <b>16</b>              | <b>9 909</b>    |

Sumber/*Source*: Dinas Perumahan, Kawasan Permukiman dan Perhubungan Kabupaten Wonosobo/ *Housing, Residential Area and Transportation Service of Wonosobo Regency*

**Tabel** 8.1.11 **Banyaknya Kendaraan Menurut Jenisnya di Kabupaten Wonosobo, 2022**  
**Table** 8.1.11 **Number of Vehicles by Type in Wonosobo Regency, 2022**

| Jenis Kendaraan<br><i>Vehicle type</i>                  | Umum<br><i>Public</i> | Bukan Umum<br><i>Non Public</i> | Jumlah<br><i>Total</i> |
|---|-----------------------|---------------------------------|------------------------|
| (1)   | (2)                   | (3)                             | (4)                    |
| <b>Angkutan Barang/ Freight<br/>Transportation</b>      | <b>836</b>            | <b>10 909</b>                   | <b>11 745</b>          |
| Truk/ <i>Truck</i>                                      | 814                   | 2 064                           | 2 878                  |
| Pick Up   | 22                    | 8 845                           | 8 867                  |
| <b>Angkutan Penumpang/ Passenger<br/>Transportation</b> | <b>1 188</b>          | <b>260</b>                      | <b>1 448</b>           |
| Bus Besar/ <i>Big Bus</i>                               | 97                    | -                               | 97                     |
| Mini Bus/ <i>Mini Bus</i>                               | 55                    | 5                               | 60                     |
| Mikro Bus/ <i>Micro Bus</i>                             | 957                   | 254                             | 1 211                  |
| Angkutan Kota/ <i>City Transport</i>                    | 44                    | 1                               | 45                     |
| Taksi/ <i>Taxi</i>                                      | 35                    | -                               | 35                     |
| <b>Jumlah/ Total</b>                                    | <b>2 024</b>          | <b>11 169</b>                   | <b>13 193</b>          |

Sumber/Source: Dinas Perumahan, Kawasan Permukiman dan Perhubungan Kabupaten Wonosobo/ *Housing, Residential Area and Transportation Service of Wonosobo Regency*

**Tabel**  
**Table** 8.1.12

**Jumlah Kendaraan Bermotor yang Diuji Berdasarkan  
Ketentuan Jumlah Berat Bruto Dan Jenis Kendaraan di  
Kabupaten Wonosobo, 2022**  
**Number of Motor Vehicles Tested Based on the Provisions  
for the Total Gross Weight and Type of Vehicle in Wonosobo  
Regency, 2022**

| Jenis Kendaraan<br><i>Vehicle type</i>    | Jumlah Berat Bruto<br><i>Total Gross Weight</i> |               |               |                |                 |            | Jumlah<br><i>Total</i> |
|---|---|---------------|---------------|----------------|-----------------|------------|------------------------|
|   | ≤ 3500  | 3501-<br>6000 | 6001-<br>9000 | 9001-<br>12000 | 12001-<br>18000 | >18000     |                        |
| (1)                                       | (2)   | (3)           | (4)           | (5)            | (6)             | (7)        | (8)                    |
| Mobil Penumpang/ <i>Passenger Car</i>     | 35  | -             | -             | -              | -               | -          | 35                     |
| Mobil Bus/ <i>Bus Car</i>                 | 517   | 677           | 115           | 1              | 103             | -          | 1 413                  |
| Mobil Barang/ <i>Freight Car</i>          |   |               |               |                |                 |            | -                      |
| Truk/ <i>Truck</i>                        | 1   | 860           | 1 856         | -              | 24              | 3          | 2 744                  |
| Traktor/ <i>Tractor</i>                   | -   | -             | -             | -              | 13              | 2          | 15                     |
| Sumbu III/ 3 Axis                         |   |               |               |                |                 |            | -                      |
| Barang/ <i>Freight</i>                    | -   | -             | -             | -              | 5               | 90         | 95                     |
| Tangki/ <i>Tank</i>                       | -   | -             | -             | -              | -               | 13         | 13                     |
| Tangki/ <i>Tank</i>                       | -   | 1             | 5             | -              | 2               | -          | 8                      |
| Pick Up                                   | 8 737   | 12            | 10            | -              | -               | -          | 8 759                  |
| Bestel                                    | 108   | -             | -             | -              | -               | -          | 108                    |
| Kendaraan Khusus/ <i>Special Vehicles</i> | -   | -             | -             | -              | -               | 3          | 3                      |
| Kereta Gandeng/ <i>Trailers</i>           | -   | -             | -             | -              | -               | -          | -                      |
| Kereta Tempel/ <i>Wagon</i>               | -   | -             | -             | -              | -               | 12         | 12                     |
| <b>Jumlah/ <i>Total</i></b>               | <b>9 398</b>                                    | <b>1 550</b>  | <b>1 986</b>  | <b>1</b>       | <b>147</b>      | <b>123</b> | <b>13 205</b>          |

Sumber/Source: Dinas Perumahan, Kawasan Permukiman dan Perhubungan Kabupaten Wonosobo/ *Housing, Residential Area and Transportation Service of Wonosobo Regency*

## 8.2 KOMUNIKASI COMMUNICATION

**Tabel 8.2.1** Jumlah Kantor Pos Pembantu Menurut Kecamatan di Kabupaten Wonosobo, 2018–2022  
*Number of Post Offices Subsidiaries by Subdistrict in Wonosobo Regency, 2018–2022*

| Kecamatan<br>Subdistrict | 2018      | 2019      | 2020      | 2021      | 2022      |
|--------------------------|-----------|-----------|-----------|-----------|-----------|
| (1)                      | (2)       | (3)       | (4)       | (5)       | (6)       |
| Wadaslintang             | 1         | 1         | 1         | 1         | 1         |
| Kepil                    | 1         | 1         | 1         | 1         | 1         |
| Sapuran                  | 1         | 1         | 1         | 1         | 1         |
| Kalibawang               | 1         | 1         | 1         | 1         | 1         |
| Kaliwiro                 | 1         | 1         | 1         | 1         | 1         |
| Leksono                  | 1         | 1         | 1         | 1         | 1         |
| Sukoharjo                | 1         | 1         | 1         | 1         | 1         |
| Selomerto                | 1         | 1         | 1         | 1         | 1         |
| Kalikajar                | 1         | 1         | 1         | 1         | 1         |
| Kertek                   | 1         | 1         | 1         | 1         | 1         |
| Wonosobo                 | 1         | 1         | 1         | 1         | 1         |
| Watumalang               | 1         | 1         | 1         | 1         | 1         |
| Mojotengah               | 1         | 1         | 1         | 1         | 1         |
| Garung                   | 1         | 1         | 1         | 1         | 1         |
| Kejajar                  | 1         | 1         | 1         | 1         | 1         |
| <b>Wonosobo</b>          | <b>15</b> | <b>15</b> | <b>15</b> | <b>15</b> | <b>15</b> |

Sumber/Source: Kantor Pos Cabang Wonosobo/ Wonosobo Branch Post Office

**Tabel**  
**Table** 8.2.2**Lalu Lintas Wesel Pos (Kirim/Terima) Melalui Kantor Pos  
Cabang Wonosobo Menurut Bulan, 2021**  
**Money Order Traffic (Send/Receive) Via Wonosobo Branch  
Post Office by Month, 2021**

| Bulan<br>Month        | Kirim<br>Send    |                         | Terima<br>Receive |                         |
|-----------------------|------------------|-------------------------|-------------------|-------------------------|
|                       | Jumlah<br>Number | Nilai<br>Value<br>(Rp.) | Jumlah<br>Number  | Nilai<br>Value<br>(Rp.) |
| (1)                   | (2)              | (3)                     | (4)               | (5)                     |
| Januari / January     | 1 303            | 3 844 808 587           | 563               | 555 517 800             |
| Februari / February   | 1 288            | 3 309 871 441           | 601               | 362 652 710             |
| Maret / March         | 1 525            | 4 063 815 100           | 655               | 440 190 315             |
| April / April         | 1 506            | 4 541 041 848           | 428               | 405 039 392             |
| Mei / May             | 1 587            | 4 361 478 902           | 326               | 264 623 568             |
| Juni / June           | 1 086            | 3 642 321 329           | 573               | 429 621 325             |
| Juli / July           | 1 168            | 3 236 993 736           | 529               | 329 507 870             |
| Agustus / August      | 1 183            | 3 350 362 457           | 401               | 248 658 818             |
| September / September | 1 085            | 2 906 217 318           | 438               | 216 383 900             |
| Oktober / October     | 1 081            | 2 992 970 909           | 468               | 208 859 460             |
| November / November   | 1 096            | 3 215 739 306           | 502               | 166 556 940             |
| Desember / December   | 1 098            | 3 178 225 926           | 423               | 141 973 900             |
| <b>Jumlah/ Total</b>  | <b>15 006</b>    | <b>42 643 846 859</b>   | <b>5 907</b>      | <b>3 769 585 998</b>    |

Sumber/Source: Kantor Pos Cabang Wonosobo/ Wonosobo Branch Post Office

**Tabel**  
**Table** 8.2.3

**Jumlah dan Nilai Penjualan Benda Pos Menurut Bulan di Kantor Pos Cabang Wonosobo, 2021**  
**Amount and Value of Sales of Postal Items by Month at Wonosobo Branch Post Office, 2021**

| Bulan<br>Month        | Materai<br>Stamp Duty |                         | Perangko<br>Stamps |                         |
|-----------------------|-----------------------|-------------------------|--------------------|-------------------------|
|                       | Jumlah<br>Number      | Nilai<br>Value<br>(Rp.) | Jumlah<br>Number   | Nilai<br>Value<br>(Rp.) |
| (1)                   | (2)                   | (3)                     | (4)                | (5)                     |
| Januari / January     | 139 200               | 669 900 000             | 470                | 1 410 000               |
| Februari / February   | 100 900               | 771 750 000             | 830                | 3 080 000               |
| Maret / March         | 101 400               | 952 800 000             | 1 560              | 5 220 000               |
| April / April         | 83 000                | 802 100 000             | 630                | 2 250 000               |
| Mei / May             | 57 200                | 558 000 000             | 525                | 1 875 000               |
| Juni / June           | 79 550                | 778 500 000             | 745                | 2 425 000               |
| Juli / July           | 69 450                | 682 300 000             | 390                | 1 380 000               |
| Agustus / August      | 75 300                | 738 650 000             | 460                | 1 540 000               |
| September / September | 70 250                | 692 300 000             | 910                | 3 480 000               |
| Oktober / October     | 75 900                | 750 550 000             | 435                | 1 785 000               |
| November / November   | 78 800                | 777 400 000             | 390                | 1 680 000               |
| Desember / December   | 86 550                | 842 300 000             | 165                | 675 000                 |
| <b>Jumlah/ Total</b>  | <b>1 017 500</b>      | <b>9 016 550 000</b>    | <b>7 510</b>       | <b>26 800 000</b>       |

Sumber/Source: Kantor Pos Cabang Wonosobo/ Wonosobo Branch Post Office

**Tabel 8.2.4** Jumlah Sarana dan Prasarana Komunikasi di Kabupaten Wonosobo, 2018–2022  
**Number of Communication Facilities and Infrastructure in Wonosobo Regency, 2018–2022**

| Sarana dan Prasarana Komunikasi<br><i>Communication Facilities and Infrastructure</i>                           | 2018 | 2019 | 2020 | 2021 | 2022 |
|---|------|------|------|------|------|
| (1)   | (2)  | (3)  | (4)  | (5)  | (6)  |
| Stasiun Radio/ <i>Radio Stations</i>  | 9    | 9    | 9    | 10   | 12   |
| Surat Kabar Lokal/Regional/<br><i>Local/Regional Newspapers</i>   | 6    | 6    | 6    | 4    | 6    |
| Surat Kabar Nasional/ <i>National Newspapers</i>  | 5    | 5    | 5    | 3    | 6    |
| Kelompok Informasi Masyarakat/<br><i>Group of Public Information</i>  | 45   | 45   | 46   | 46   | 46   |
| Sistem Informasi Manajemen<br>Pemerintah Daerah/ <i>Local<br/>Government Management<br/>Information Systems</i> | 62   | 63   | 69   | 69   | 80   |
| Website Pemerintah Daerah/<br><i>Local Government Website</i>   | 199  | 276  | 277  | 304  | 353  |
| Jumlah Desa Yang Terlayani<br>Internet/ <i>Number of Villages<br/>Served by the Internet</i>                    | 265  | 265  | 265  | 265  | 265  |
| Jumlah OPD Yang Terlayani FO<br>Dari Diskominfo/ <i>The number of<br/>OPD served FO from Diskominfo</i>         | -    | 6    | 13   | 23   | 28   |
| Penyedia Jasa Internet/ <i>Internet<br/>Service Providers</i>   | 2    | 2    | 3    | 3    | 3    |
| Jumlah Menara/ <i>Number of<br/>Towers</i>  | 134  | 145  | 150  | 130  | 134  |
| Jumlah Provider/ <i>Number of<br/>Provider</i>  | 17   | 15   | 15   | 13   | 11   |
| Jumlah Server/ <i>Number of Servers</i>   | -    | 10   | 14   | 14   | 14   |
| Jumlah Kapasitas Bandwidth<br>yang Tersedia/ <i>Total Available<br/>Bandwidth Capacity</i>                      | -    | 150  | 150  | 350  | 350  |

Sumber/Source: Dinas Komunikasi dan Informatika Kabupaten Wonosobo/ *Communication and Informatics Service of Wonosobo Regency*

**Tabel 8.2.5** Jumlah Pelanggan Telepon Menurut Kecamatan di Kabupaten Wonosobo, 2018-2022  
**Table** *Number of Telephone Customers by Subdistrict in Wonosobo Regency, 2018-2022*

| Kecamatan<br>Subdistrict | 2018         | 2019         | 2020          | 2021          | 2022          |
|--------------------------|--------------|--------------|---------------|---------------|---------------|
| (1)                      | (2)          | (3)          | (4)           | (5)           | (6)           |
| Wadaslintang             | -            | -            | 46            | 137           | 162           |
| Kepil                    | 64           | 83           | 99            | 123           | 145           |
| Sapuran                  | 256          | 284          | 369           | 386           | 395           |
| Kalibawang               | 42           | 48           | 67            | 80            | 85            |
| Kaliwiro                 | -            | 99           | 176           | 203           | 220           |
| Leksono                  | 126          | 189          | 274           | 294           | 315           |
| Sukoharjo                | 36           |              | 97            | 117           | 137           |
| Selomerto                | 201          | 274          | 341           | 398           | 475           |
| Kalikajar                | 87           | 105          | 164           | 179           | 325           |
| Kertek                   | 265          | 291          | 521           | 639           | 785           |
| Wonosobo                 | 4 755        | 4 674        | 7 895         | 9 273         | 8 268         |
| Watumalang               | 78           | 206          | 256           | 270           | 335           |
| Mojotengah               | 227          | 255          | 301           | 349           | 651           |
| Garung                   | 98           | 133          | 158           | 179           | 215           |
| Kejajar                  | 82           | 140          | 189           | 236           | 396           |
| <b>Wonosobo</b>          | <b>6 317</b> | <b>6 781</b> | <b>10 953</b> | <b>12 863</b> | <b>12 909</b> |

Sumber/Source: PT. Telekomunikasi Indonesia Cabang Wonosobo/ Telecommunication Corporation of Wonosobo Branch





# BAB 9

CHAPTER

# PERBANKAN, KOPERASI DAN HARGA-HARGA

*BANKING, COOPERATIVE AND PRICES*

## PERSENTASE JUMLAH BANK DI KABUPATEN WONOSOBO 2021



### **Tahukah Kamu ?**

Rata-rata harga beras, daging sapi, daging ayam, cabai rawit dan minyak goreng di kabupaten wonosobo selama tahun 2022 adalah Rp 11.378, Rp 117.897, Rp 32.424, Rp 38.778 dan Rp 14.751.



**PENJELASAN TEKNIS****TECHNICAL NOTES**

1. Harga beberapa jenis barang merupakan harga eceran di beberapa pasar tradisional. Karena beragamnya kualitas dari masing-masing jenis barang, maka harga yang disajikan adalah rata-rata harga.

1. *Prices for some types of goods are retail prices in several traditional markets. Due to the various qualities of each type of goods, the prices presented are the average prices.*

<https://wonosobokab.bps.go.id>

## ULASAN

Jumlah kantor bank di Kabupaten Wonosobo Tahun 2022 sebanyak 100 kantor, yang terdiri dari 47 bank umum konvensional, 5 bank swasta, 1 bank umum Syariah dan 47 bank perkreditan rakyat.

Rata-rata harga bahan makanan di Kabupaten Wonosobo tahun 2022, cukup bervariasi. Bahan makanan yang paling sering terjadi perubahan harga yaitu cabai rawit, cabai merah, bawang merah dan bawang putih.

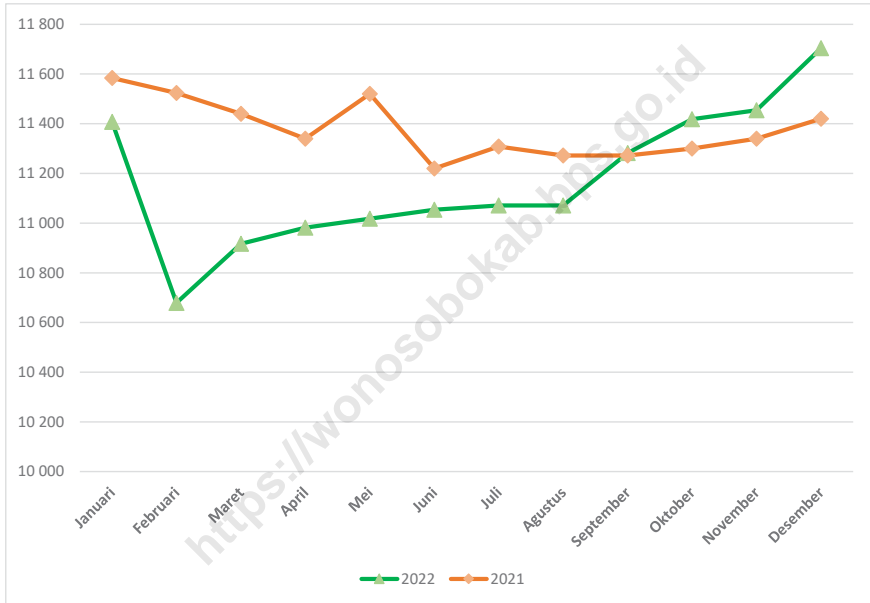
## DESCRIPTION

*The number of bank offices in Wonosobo Regency in 2022 is 100 offices, consisting of 47 conventional –based commercial banks, 5 private banks, 1 Sharia-based commercial bank and 47 rural banks.*

*Average price of foodstuffs in Wonosobo Regency, 2022 quite varied. Foodstuff that occur most frequently are price changes, namely cayenne pepper, red chili, red onion and garlic.*

<https://wonosobokab.go.id>

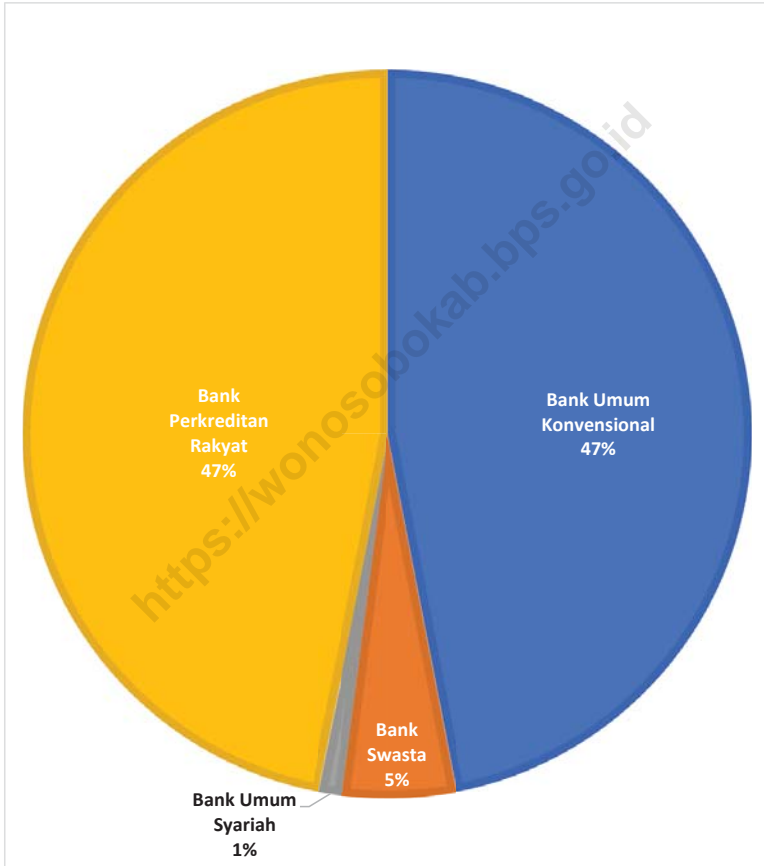
**Gambar 9.1** Rata-rata Harga Beras per Bulan (Rp.), 2021 dan 2022  
**Figures** Average Price of Rice per Month (Rp.), 2021 and 2022



Sumber/Source: BPS Kabupaten Wonosobo/ BPS - Statistics of Wonosobo Regency

**Gambar** 9.2  
**Figures**

**Jumlah Bank di Kabupaten Wonosobo, 2022**  
**Number of Banks in Wonosobo Regency, 2022**



Sumber/Source: Otoritas Jasa Keuangan/ Financial Services Authority

Tabel  
Table 9.1

**Jumlah Kantor Bank Menurut Kelompok Bank di  
Kabupaten Wonosobo, 2021 dan 2022**  
*Number of Bank Offices by Bank Category in Wonosobo  
Regency, 2021 and 2022*

| Kelompok Bank<br><i>Bank Category</i>  | 2021                               |                                       |   |                                  |
|--|------------------------------------|---------------------------------------|---|----------------------------------|
|  | Kantor Pusat<br><i>Head Office</i> | Kantor Cabang<br><i>Branch Office</i> | Kantor Cabang<br>Pembantu<br><i>Sub Branch<br/>Office</i> | Kantor Kas<br><i>Cash Office</i> |
| (1)  | (2)                                | (3)                                   | (4)   | (5)                              |
| <b>Bank Umum Konvensional/<br/><i>Conventional-based<br/>Commercial Bank</i></b> | -                                  | 2                                     | 26  | 19                               |
| Bank Persero/ <i>State Bank</i>  | -                                  | 1                                     | 23  | 15                               |
| Bank Pembangunan Daerah/<br><i>Regional Government Bank</i>                      | -                                  | 1                                     | 3   | 4                                |
| <b>Bank Swasta/ <i>Private Bank</i></b>  | -                                  | -                                     | 5   | -                                |
| <b>Bank Asing/ <i>Foreign Bank</i></b>   | -                                  | -                                     | -   | -                                |
| <b>Bank Umum Syariah/ <i>Sharia-<br/>based Comercial Bank</i></b>                | -                                  | -                                     | 1   | -                                |
| Bank Swasta Nasional/ <i>Private<br/>National Bank</i>                           | -                                  | -                                     | 1   | -                                |
| Bank Pembangunan Daerah/<br><i>Regional Government Bank</i>                      | -                                  | -                                     | -   | -                                |
| <b>Bank Perkreditan Rakyat/<br/><i>Rural Bank</i></b>                            | 4                                  | 15                                    | -   | 28                               |
| <b>Bank Perkreditan Rakyat<br/>Syariah/ <i>Sharia-based Rural<br/>Bank</i></b>   | -                                  | -                                     | -   | -                                |
| <b>Wonosobo</b>  | <b>4</b>                           | <b>17</b>                             | <b>32</b>   | <b>47</b>                        |



Lanjutan Tabel/Continued Table 9.1

| Kelompok Bank<br><i>Bank Category</i>  | 2022                               |                                       |   |                                  |
|--|------------------------------------|---------------------------------------|---|----------------------------------|
|  | Kantor Pusat<br><i>Head Office</i> | Kantor Cabang<br><i>Branch Office</i> | Kantor Cabang<br>Pembantu<br><i>Sub Branch<br/>Office</i> | Kantor Kas<br><i>Cash Office</i> |
| (1)  | (2)                                | (3)                                   | (4)   | (5)                              |
| <b>Bank Umum Konvensional/<br/><i>Conventional-based<br/>Commercial Bank</i></b> | -                                  | 2                                     | 26  | 19                               |
| Bank Persero/ <i>State Bank</i>  | -                                  | 1                                     | 23  | 15                               |
| Bank Pembangunan Daerah/<br><i>Regional Government Bank</i>                      | -                                  | 1                                     | 3   | 4                                |
| <b>Bank Swasta/ <i>Private Bank</i></b>  | -                                  | -                                     | 5   | -                                |
| <b>Bank Asing/ <i>Foreign Bank</i></b>   | -                                  | -                                     | -   | -                                |
| <b>Bank Umum Syariah/ <i>Sharia-<br/>based Comercial Bank</i></b>                | -                                  | -                                     | 1   | -                                |
| Bank Swasta Nasional/ <i>Private<br/>National Bank</i>                           | -                                  | -                                     | 1   | -                                |
| Bank Pembangunan Daerah/<br><i>Regional Government Bank</i>                      | -                                  | -                                     | -   | -                                |
| <b>Bank Perkreditan Rakyat/<br/><i>Rural Bank</i></b>                            | 4                                  | 15                                    | -   | 28                               |
| <b>Bank Perkreditan Rakyat<br/>Syariah/ <i>Sharia-based Rural<br/>Bank</i></b>   | -                                  | -                                     | -   | -                                |
| <b>Wonosobo</b>  | <b>4</b>                           | <b>17</b>                             | <b>32</b>   | <b>47</b>                        |

Sumber/Source: Otoritas Jasa Keuangan/ *Financial Services Authority*

**Tabel**  
**Table** 9.2**Rata-rata Harga Konsumen Pedesaan Beberapa Jenis  
Barang Menurut Bulan di Kabupaten Wonosobo, 2022**  
*Average Rural Consumer Price of Various Kinds of Goods by  
Month in Wonosobo Regency, 2022*

| <b>Bulan</b><br><b>Month</b>       | <b>Beras</b><br><b>Rice</b> | <b>Daging Sapi</b><br><b>Beef</b> | <b>Daging Ayam</b><br><b>Ras</b><br><b>Purebred</b><br><b>Chicken Meat</b> | <b>Telur Ayam Ras</b><br><b>Purebred</b><br><b>Chicken Eggs</b> |
|------------------------------------|-----------------------------|-----------------------------------|--|---|
|                                    | <b>(kg)</b>                 | <b>(kg)</b>                       | <b>(kg)</b>  | <b>(kg)</b>   |
| (1)                                | (2)                         | (3)                               | (4)  | (5)   |
| Januari / <i>January</i>           | 11 407                      | 117 692                           | 35 000   | 23 750  |
| Februari / <i>February</i>         | 10 679                      | 120 625                           | 32 500   | 21 333  |
| Maret / <i>March</i>               | 10 917                      | 121 563                           | 33 167   | 24 333  |
| April / <i>April</i>               | 10 982                      | 122 500                           | 34 167   | 24 667  |
| Mei / <i>May</i>                   | 11 018                      | 132 188                           | 36 250   | 26 417  |
| Juni / <i>June</i>                 | 11 054                      | 130 000                           | 36 167   | 27 583  |
| Juli / <i>July</i>                 | 11 071                      | 126 250                           | 37 167   | 27 000  |
| Agustus / <i>August</i>            | 11 071                      | 123 750                           | 34 500   | 29 000  |
| September / <i>September</i>       | 11 282                      | 123 750                           | 32 833   | 27 667  |
| Oktober / <i>October</i>           | 11 418                      | 124 375                           | 32 250   | 25 667  |
| November / <i>November</i>         | 11 454                      | 125 938                           | 33 000   | 26 500  |
| Desember / <i>December</i>         | 11 704                      | 126 563                           | 36 667   | 30 000  |
| <b>Minimum</b><br><i>Minimum</i>   | <b>10 679</b>               | <b>117 692</b>                    | <b>32 250</b>  | <b>21 333</b>   |
| <b>Maksimum</b><br><i>Minimum</i>  | <b>11 704</b>               | <b>132 188</b>                    | <b>37 167</b>  | <b>30 000</b>   |
| <b>Rata-rata</b><br><i>Average</i> | <b>11 171</b>               | <b>124 600</b>                    | <b>34 472</b>  | <b>26 160</b>   |

Lanjutan Tabel/Continued Table 9.2

| Bulan<br>Month        | Minyak Goreng<br>Cooking Oil | Gula Pasir<br>Refined Sugar | Tepung Terigu<br>Wheat Flour | Susu Kental<br>Manis<br>Condensed Milk |
|-----------------------|------------------------------|-----------------------------|------------------------------|--|
|                       | (liter/ litre)               | (kg)                        | (kg)                         | (kaleng/ can)                          |
| (1)                   | (6)                          | (7)                         | (8)                          | (9)                                    |
| Januari / January     | 18 490                       | 14 818                      | 9 731                        | 11 958                                 |
| Februari / February   | 19 533                       | 14 767                      | 11 231                       | 11 375                                 |
| Maret / March         | 20 976                       | 15 100                      | 11 269                       | 11 567                                 |
| April / April         | 25 420                       | 15 667                      | 11 885                       | 11 750                                 |
| Mei / May             | 22 845                       | 15 458                      | 11 923                       | 12 000                                 |
| Juni / June           | 21 925                       | 15 042                      | 11 808                       | 11 958                                 |
| Juli / July           | 19 975                       | 15 042                      | 12 231                       | 12 146                                 |
| Agustus / August      | 18 850                       | 14 792                      | 12 654                       | 12 188                                 |
| September / September | 18 775                       | 14 833                      | 12 827                       | 12 271                                 |
| Oktober / October     | 18 900                       | 14 833                      | 12 827                       | 12 313                                 |
| November / November   | 18 825                       | 14 917                      | 12 942                       | 12 479                                 |
| Desember / December   | 18 975                       | 15 125                      | 13 346                       | 12 479                                 |
| <b>Minimum</b>        | <b>18 490</b>                | <b>14 767</b>               | <b>9 731</b>                 | <b>11 375</b>                          |
| <b>Minimum</b>        | <b>25 420</b>                | <b>15 667</b>               | <b>13 346</b>                | <b>12 479</b>                          |
| <b>Rata-rata</b>      | <b>20 291</b>                | <b>15 033</b>               | <b>12 056</b>                | <b>12 080</b>                          |
| <b>Average</b>        |                              |                             |                              |  |

Lanjutan Tabel/*Continued Table* 9.2

| <b>Bulan<br/>Month</b>       | <b>Mujair<br/>Tilapia Fish<br/>(kg)</b> | <b>Lele<br/>CatFish<br/>(kg)</b> | <b>Jeruk<br/>Orange<br/>(kg)</b> | <b>Pisang<br/>Banana<br/>(kg)</b> |
|------------------------------|---|----------------------------------|----------------------------------|-----------------------------------|
| (1)                          | (10)                                    | (11)                             | (12)                             | (13)                              |
| Januari / <i>January</i>     | 29 000                                  | 20 800                           | 18 308                           | 12 378                            |
| Februari / <i>February</i>   | 26 667                                  | 20 600                           | 17 167                           | 13 794                            |
| Maret / <i>March</i>         | 26 667                                  | 20 667                           | 18 231                           | 13 639                            |
| April / <i>April</i>         | 29 500                                  | 20 667                           | 18 786                           | 14 028                            |
| Mei / <i>May</i>             | 30 750                                  | 20 500                           | 19 714                           | 14 028                            |
| Juni / <i>June</i>           | 30 750                                  | 21 333                           | 19 071                           | 13 333                            |
| Juli / <i>July</i>           | 30 750                                  | 21 500                           | 20 071                           | 13 333                            |
| Agustus / <i>August</i>      | 30 750                                  | 21 333                           | 18 286                           | 13 333                            |
| September / <i>September</i> | 30 750                                  | 21 333                           | 17 643                           | 13 444                            |
| Oktober / <i>October</i>     | 30 750                                  | 21 500                           | 19 000                           | 13 444                            |
| November / <i>November</i>   | 30 750                                  | 22 000                           | 20 071                           | 13 444                            |
| Desember / <i>December</i>   | 30 750                                  | 22 000                           | 19 786                           | 13 833                            |
| <b>Minimum<br/>Minimum</b>   | <b>26 667</b>                           | <b>20 500</b>                    | <b>17 167</b>                    | <b>12 378</b>                     |
| <b>Maksimum<br/>Minimum</b>  | <b>30 750</b>                           | <b>22 200</b>                    | <b>20 071</b>                    | <b>14 028</b>                     |
| <b>Rata-rata<br/>Average</b> | <b>29 819</b>                           | <b>21 186</b>                    | <b>18 844</b>                    | <b>13 503</b>                     |

Lanjutan Tabel/Continued Table 9.2

| Bulan<br>Month        | Cabai Rawit<br>Cayenne<br>Pepper | Cabai Merah<br>Red Chilli | Cabai Hijau<br>Green Chilli | Bawang<br>Merah<br>Onion | Bawang<br>Putih<br>Garlic |
|-----------------------|----------------------------------|---------------------------|-----------------------------|--------------------------|---------------------------|
|                       | (kg)                             | (kg)                      | (kg)                        | (kg)                     | (kg)                      |
| (1)                   | (14)                             | (15)                      | (16)                        | (17)                     | (18)                      |
| Januari / January     | 44 167                           | 29 375                    | 24 500                      | 23 909                   | 28 667                    |
| Februari / February   | 34 167                           | 31 000                    | 20 667                      | 31 455                   | 29 500                    |
| Maret / March         | 45 556                           | 49 000                    | 20 667                      | 36 000                   | 29 667                    |
| April / April         | 34 556                           | 34 000                    | 23 667                      | 29 417                   | 31 000                    |
| Mei / May             | 34 778                           | 33 300                    | 27 167                      | 34 333                   | 33 000                    |
| Juni / June           | 70 556                           | 60 000                    | 36 333                      | 48 917                   | 32 333                    |
| Juli / July           | 79 444                           | 70 500                    | 37 500                      | 65 833                   | 31 333                    |
| Agustus / August      | 50 556                           | 61 500                    | 28 667                      | 40 667                   | 25 333                    |
| September / September | 53 333                           | 67 000                    | 30 500                      | 33 000                   | 24 500                    |
| Oktober / October     | 43 889                           | 49 000                    | 29 667                      | 32 083                   | 24 000                    |
| November / November   | 37 444                           | 40 000                    | 27 667                      | 34 667                   | 24 333                    |
| Desember / December   | 45 222                           | 38 600                    | 27 000                      | 35 833                   | 24 500                    |
| <b>Minimum</b>        | <b>34 167</b>                    | <b>29 375</b>             | <b>20 667</b>               | <b>23 909</b>            | <b>24 000</b>             |
| <b>Maksimum</b>       | <b>79 444</b>                    | <b>70 500</b>             | <b>37 500</b>               | <b>65 833</b>            | <b>33 000</b>             |
| <b>Rata-rata</b>      | <b>47 806</b>                    | <b>46 940</b>             | <b>27 833</b>               | <b>37 176</b>            | <b>28 181</b>             |
| <b>Minimum</b>        |                                  |                           |                             |                          |                           |
| <b>Maksimum</b>       |                                  |                           |                             |                          |                           |
| <b>Rata-rata</b>      |                                  |                           |                             |                          |                           |
| <b>Average</b>        |                                  |                           |                             |                          |                           |

Sumber/Source: BPS Kabupaten Wonosobo/ BPS - Statistics of Wonosobo Regency

# PENGELUARAN PENDUDUK

## POPULATION EXPENDITURE

### PERSENTASE KONSUMSI PENDUDUK KABUPATEN WONOSOBO 2022

45,83%



Non Makanan

54,17%



Makanan

#### **Tahukah Kamu ?**

Kelompok makanan yang paling banyak di konsumsi penduduk kabupaten wonosobo 2022 adalah kelompok makanan dan minuman jadi sebesar 33,4% sedangkan untuk kelompok non makanan yang paling banyak dikonsumsi adalah perumahan sebesar 43,64%.



**PENJELASAN TEKNIS**

1. Data pengeluaran dan konsumsi penduduk menurut kelompok barang diperoleh dari Survei Sosial Ekonomi Nasional (Susenas) BPS Semester I dan II yang mencakup wilayah Kabupaten Wonosobo.
2. Data konsumsi/pengeluaran yang dikumpulkan pada Susenas Semester I dan II dibagi menjadi dua kelompok, yaitu konsumsi makanan dan bukan makanan
3. Konsumsi/pengeluaran makanan dirinci menjadi 215 komoditi, masing-masing dikumpulkan data kuantitas dan nilainya
4. Untuk konsumsi bukan makan, pada umumnya yang dikumpulkan hanya data nilainya, kecuali untuk beberapa jenis pengeluaran tertentu, seperti penggunaan listrik, air, gas, dan bahan bakar minyak (BBM) yang juga dikumpulkan kuantitasnya.
5. Pengeluaran rata-rata per kapita adalah biaya yang dikeluarkan untuk konsumsi semua anggota rumah tangga selama sebulan baik yang berasal dari pembelian, pemberian maupun produksi sendiri dibagi dengan banyaknya anggota rumah tangga dalam rumah tangga tersebut.

**TECHNICAL NOTES**

1. *Data on consumer expenditure and consumption by commodity group of expenditure are obtained from The National Socio-Economic Survey (Susenas) semester I and II which cover all Wonosobo.*
2. *The data of consumption/expenditure collected in the Susenas semester I and II are divided into two groups, namely food and non-food consumption.*
3. *Consumption/expenditure on food covers 215 commodities, both quantity data and values are collected.*
4. *For consumption of non-food, the data collected in general are only their values, except for certain types of expenditure, such as electricity, water, gas, and fuel, which are also collected for their quantity data.*
5. *Per capita average expenditure is the cost spent for all household members consumption during the month, whether from purchasing, giving or own production, divided by the number of household members in the household.*



**ULASAN**

Data konsumsi penduduk dibedakan menurut kelompok makanan dan bukan makan yang dapat digunakan untuk melihat pola pengeluaran penduduk. Pola pengeluaran penduduk dapat dijadikan indikasi kesejahteraan penduduknya. Makin tinggi proporsi pengeluaran untuk kelompok makanan maka makin rendah tingkat kesejahteraan penduduknya.

Pada tabel 10.1 dan 10.2 terlihat secara keseluruhan pola pengeluaran penduduk tahun 2022 di dominasi oleh pengeluaran makanan yakni sebesar 54,17 persen.

Berdasarkan kelompok barang pada pengeluaran makanan yang paling besar adalah makanan dan minuman jadi yakni 33,44 persen. Urutan kedua adalah rokok dan tembakau sebesar 14,69 persen diikuti oleh padi-padian sebesar 10,32 persen.

Sementara untuk kelompok barang pada pengeluaran non-makan, kelompok perumahan dan fasilitas rumah tangga sebesar 43,64 persen diikuti oleh kelompok aneka barang dan jasa sebesar 24,07 persen dan urutan selanjutnya adalah kelompok barang tahan lama sebesar 13,79 persen.

**DESCRIPTION**

*Consumption data divided into two groups, namely food and non-food consumption. This consumption data can be used to see the pattern of population expenditure. This expenditure data can be used to see the welfare of the population. The higher the proportion of expenditure on food groups, the lower the level of welfare of the population.*

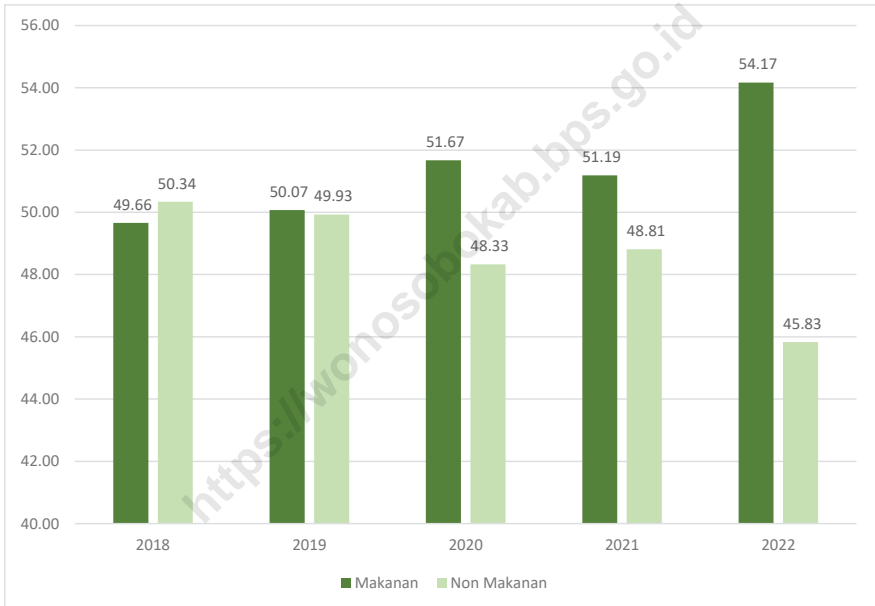
*Table 10.1 and 10.2 present the overall of the expenditure pattern which in 2022 dominated by food expenditure about 54.17 percent.*

*Based on commodity groups of food consumption, the highest percentage was in the commodity groups of prepared food and beverage at 33.44 percent the second highest percentage was in the commodity of cigarret and tobacco at 14.69 percent followed by commodity groups of cereals at 10.32 percent.*

*Based on commodity groups of non-food consumption, the commodity groups of housing and household facility at 43.64 percent followed by commodity groups of goods and services at 24.07 percent and the next sequence is commodity groups of durable goods at 13.79 percent.*

**Gambar** 10.1  
**Figures**

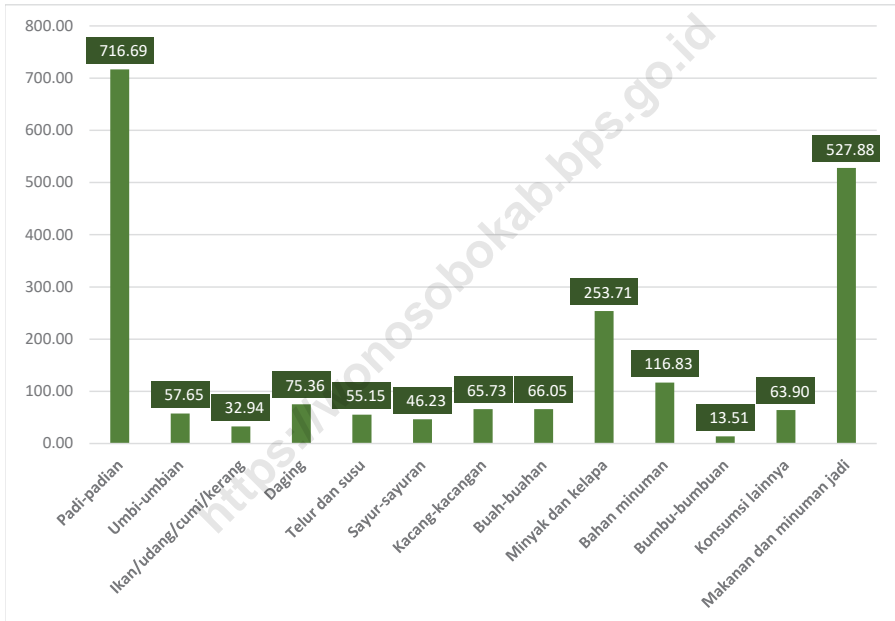
**Persentase Pengeluaran Rata-rata per Kapita Sebulan Menurut Jenis Pengeluaran, 2018-2022**  
**Percentage of Average Monthly Per Capita Expenditure by Type of Expenditure, 2018-2022**



Sumber/Source: BPS, Survei Sosial Ekonomi Nasional (Susenas) Maret/BPS-Statistics Indonesia, National Socioeconomic Survey March

**Gambar** 10.2  
**Figures**

**Rata-rata Konsumsi Kalori Per Kapita sehari Menurut Kelompok Komoditas Makanan, 2022**  
**Average Daily Per Capita Calorie Consumption by Food Commodity Group, 2022**



Sumber/Source: BPS, Survei Sosial Ekonomi Nasional (Susenas) Maret/BPS-Statistics Indonesia, National Socioeconomic Survey March

**Tabel**  
**Table** 10.1

**Rata-rata Pengeluaran per Kapita Sebulan Menurut Kelompok Komoditas (rupiah) di Kabupaten Wonosobo, 2021 dan 2022**  
**Monthly Average Expenditure per Capita by Commodity Group (rupiahs) in Wonosobo Regency, 2021 and 2022**

| <b>Kelompok Komoditas/Commodity Group</b>                             | <b>2021</b>    | <b>2022</b>    |
|---|----------------|----------------|
| (1)   | (2)            | (3)            |
| <b>Makanan/Food</b>   |                |                |
| Padi-padian/Cereals   | 50 570         | 53 134         |
| Umbi-umbian/Tubers  | 6 207          | 6 403          |
| Ikan/udang/cumi/kerang/Fish/shrimp/common squid/shells                | 20 076         | 20 474         |
| Daging/Meat   | 21 455         | 27 672         |
| Telur dan susu/Eggs and milk  | 25 310         | 27 815         |
| Sayur-sayuran/Vegetables  | 41 900         | 35 622         |
| Kacang-kacangan/Legumes   | 14 550         | 15 635         |
| Buah-buahan/Fruits  | 22 742         | 25 836         |
| Minyak dan kelapa/Oil and coconut                                     | 14 789         | 19 579         |
| Bahan minuman/Beverage stuffs   | 20 463         | 21 842         |
| Bumbu-bumbuan/Spices  | 10 722         | 12 047         |
| Konsumsi lainnya/Miscellaneous food items                             | 12 206         | 13 912         |
| Makanan dan minuman jadi/Prepared food and beverages                  | 150 575        | 178 895        |
| Rokok/Cigarettes  | 61 369         | 76 062         |
| <b>Jumlah makanan/Total food</b>                                      | <b>472 934</b> | <b>534 928</b> |
| <b>Bukan makanan/Non-food</b>   |                |                |
| Perumahan dan fasilitas rumah tangga/Housing and household facilities | 192 284        | 197 469        |
| Aneka barang dan jasa/Goods and services                              | 133 433        | 108 925        |
| Pakaian, alas kaki, dan tutup kepala/Clothing, footwear, and headgear | 29 865         | 31 205         |
| Barang tahan lama/Durable goods                                       | 57 254         | 62 419         |
| Pajak, pungutan, dan asuransi/Taxes and insurance                     | 32 297         | 39 133         |
| Keperluan pesta dan upacara/kenduri/Parties and ceremonies            | 5 773          | 13 343         |
| <b>Jumlah bukan makanan/Total non-food</b>                            | <b>450 906</b> | <b>452 494</b> |
| <b>Jumlah/Total</b>   | <b>923 840</b> | <b>987 422</b> |

Sumber/Source: BPS, Survei Sosial Ekonomi Nasional (Susenas) Maret/BPS-Statistics Indonesia, National Socioeconomic Survey March

**Tabel**  
**Table** 10.2

**Persentase Pengeluaran per Kapita Sebulan Menurut Kelompok Komoditas di Kabupaten Wonosobo, 2021 dan 2022**  
**Percentage of Monthly Expenditure per Capita by Commodity Group in Wonosobo Regency, 2021 and 2022**

| <b>Kelompok Komoditas/Commodity Group</b>                             | <b>2021</b>   | <b>2022</b>   |
|---|---------------|---------------|
| (1)   | (2)           | (3)           |
| <b>Makanan/Food</b>   |               |               |
| Padi-padian/Cereals   | 10,69         | 9,93          |
| Umbi-umbian/Tubers  | 1,31          | 1,20          |
| Ikan/udang/cumi/kerang/Fish/shrimp/common squid/shells                | 4,24          | 3,83          |
| Daging/Meat   | 4,54          | 5,17          |
| Telur dan susu/Eggs and milk  | 5,35          | 5,20          |
| Sayur-sayuran/Vegetables  | 8,86          | 6,66          |
| Kacang-kacangan/Legumes   | 3,08          | 2,92          |
| Buah-buahan/Fruits  | 4,81          | 4,83          |
| Minyak dan kelapa/Oil and coconut                                     | 3,13          | 3,66          |
| Bahan minuman/Beverage stuffs   | 4,33          | 4,08          |
| Bumbu-bumbuan/Spices  | 2,27          | 2,25          |
| Konsumsi lainnya/Miscellaneous food items                             | 2,58          | 2,60          |
| Makanan dan minuman jadi/Prepared food and beverages                  | 31,84         | 33,44         |
| Rokok/Cigarettes  | 12,98         | 14,22         |
| <b>Jumlah makanan/Total food</b>                                      | <b>51,19</b>  | <b>54,17</b>  |
| <b>Bukan makanan/Non-food</b>   |               |               |
| Perumahan dan fasilitas rumah tangga/Housing and household facilities | 42,64         | 43,64         |
| Aneka barang dan jasa/Goods and services                              | 29,59         | 24,07         |
| Pakaian, alas kaki, dan tutup kepala/Clothing, footwear, and headgear | 6,62          | 6,90          |
| Barang tahan lama/Durable goods                                       | 12,70         | 13,79         |
| Pajak, pungutan, dan asuransi/Taxes and insurance                     | 7,16          | 8,65          |
| Keperluan pesta dan upacara/kenduri/Parties and ceremonies            | 1,28          | 2,95          |
| <b>Jumlah bukan makanan/Total non-food</b>                            | <b>48,81</b>  | <b>45,83</b>  |
| <b>Jumlah/Total</b>   | <b>100,00</b> | <b>100,00</b> |

Sumber/Source: BPS, Survei Sosial Ekonomi Nasional (Susenas) Maret/BPS-Statistics Indonesia, National Socioeconomic Survey March

**Tabel**  
**Table** 10.3

**Rata-rata Pengeluaran per Kapita Sebulan Menurut Distribusi Pengeluaran Kriteria Bank Dunia di Kabupaten Wonosobo (Persen), 2022**  
***Average Monthly Per Capita Expenditure by World Bank Expenditure Distribution Criteria in Wonosobo Subdistrict (Percent), 2022***

| <b>Golongan Pengeluaran Per Kapita Sebulan</b><br><b><i>Class of Monthly Expenditure per Capita</i></b> | <b>Persentase</b><br><b><i>Percentage</i></b> |
|---|---|
| (1)   | (2)   |
| 40 persen penduduk berpendapatan rendah/ <i>40 percent of low-income residents</i>                      | 18,61   |
| 40 persen penduduk berpendapatan menengah/ <i>40 percent of medium income residents</i>                 | 37,01   |
| 20 persen penduduk berpendapatan tinggi/ <i>20 percent of high income residents</i>                     | 44,38   |
| <b>Jumlah/Total</b>   | <b>100,00</b>                                 |

Sumber/Source: BPS, Survei Sosial Ekonomi Nasional (Susenas) Maret/BPS-Statistics Indonesia, National Socioeconomic Survey March

**Tabel**  
**Table 10.4**

**Rata-rata Pengeluaran per Kapita Sebulan Menurut Distribusi Pengeluaran Kriteria Bank Dunia di Kabupaten Wonosobo, 2021 dan 2022**  
***Average Monthly Per Capita Expenditure by World Bank Expenditure Distribution Criteria in Wonosobo Subdistrict, 2021 and 2022***

| Distribusi Pengeluaran Kriteria Bank Dunia<br><i>World Bank Expenditure Distribution Criteria</i> | Rata-rata Pengeluaran per Kapita Sebulan<br><i>Average Monthly Per Capita Expenditure</i> |                |
|---|---|----------------|
|   | 2021  | 2022           |
| (1)   | (2)   | (3)            |
| 40 persen penduduk berpendapatan rendah/<br><i>40 percent of low-income residents</i>             | 407 602   | 459 976        |
| 40 persen penduduk berpendapatan menengah/<br><i>40 percent of medium income residents</i>        | 838 058   | 916 492        |
| 20 persen penduduk berpendapatan tinggi/<br><i>20 percent of high income residents</i>            | 2 125 352   | 2 172 431      |
| <b>Jumlah/Total</b>   | <b>923 838</b>  | <b>987 422</b> |

Sumber/Source: BPS, Survei Sosial Ekonomi Nasional (Susenas) Maret/BPS-Statistics Indonesia, National Socioeconomic Survey March

**Tabel**  
**Table** 10.5

**Rata-Rata Pengeluaran per Kapita Sebulan Menurut Kelompok Komoditas dan Kelompok Pengeluaran (Rupiah), 2022**  
**Average Monthly per Capita Expenditure by Commodity Group and Expenditure Group (Rupiah), 2022**

| Kelompok Komoditas<br><i>Commodity Group</i>                   | Kelompok Pengeluaran<br><i>Expenditure Group</i>                                     |   |   | Total Penge-<br>luaran<br><i>Total<br/>Expenses</i> |
|--|--|---|---|---|
|  | 40 persen penduduk berpendapatan rendah<br><i>40 percent of low income residents</i> | 40 persen penduduk berpendapatan menengah<br><i>40 percent of medium income residents</i> | 20 persen penduduk berpendapatan tinggi<br><i>20 percent of high income residents</i> |   |
| (1)  | (2)  | (3)   | (4)   | (5)   |
| <b>Makanan/Food</b>  |  |   |   |   |
| Padi-padian/ <i>Cereals</i>                                    | 41 004   | 56 160  | 71 179  | 53 134  |
| Umbi-umbian/ <i>Tubers</i>                                     | 4 317  | 6 720   | 9 910   | 6 403   |
| Ikan/udang/cumi/kerang/ <i>Fish/shrimp/common squid/shells</i> | 8 948  | 21 238  | 41 796  | 20 474  |
| Daging/ <i>Meat</i>  | 11 020   | 26 270  | 63 427  | 27 672  |
| Telur dan susu/ <i>Eggs and milk</i>                           | 14 770   | 27 099  | 55 071  | 27 815  |
| Sayur-sayuran/ <i>Vegetables</i>                               | 24 020   | 36 105  | 57 647  | 35 622  |
| Kacang-kacangan/ <i>Legumes</i>                                | 11 407   | 16 105  | 23 083  | 15 635  |
| Buah-buahan/ <i>Fruits</i>                                     | 9 962  | 23 385  | 62 124  | 25 836  |
| Minyak dan kelapa/ <i>Oil and coconut</i>                      | 11 471   | 20 903  | 33 024  | 19 579  |
| Bahan minuman/ <i>Beverage stuffs</i>                          | 13 995   | 22 192  | 36 694  | 21 842  |
| Bumbu-bumbuan/ <i>Spices</i>                                   | 7 481  | 11 807  | 21 564  | 12 047  |
| Konsumsi lainnya/ <i>Miscellaneous food items</i>              | 8 542  | 14 364  | 23 658  | 13 912  |
| Makanan dan minuman jadi/ <i>Prepared food and beverages</i>   | 82 277   | 182 011   | 364 117   | 178 895   |
| Rokok/ <i>Cigarettes</i>                                       | 30 454   | 79 934  | 158 748   | 76 062  |
| <b>Jumlah makanan/<i>Total food</i></b>                        | <b>279 668</b>   | <b>544 293</b>  | <b>1 022 042</b>  | <b>534 928</b>                                      |



Lanjutan Tabel/*Continued Table 10.5*

| Kelompok Komoditas<br><i>Commodity Group</i>                                     | Kelompok Pengeluaran<br><i>Expenditure Group</i>                                     |   |   | Total Pengeluaran<br><i>Total Expenses</i> |
|--|--|---|---|--|
|  | 40 persen penduduk berpendapatan rendah<br><i>40 percent of low income residents</i> | 40 persen penduduk berpendapatan menengah<br><i>40 percent of medium income residents</i> | 20 persen penduduk berpendapatan tinggi<br><i>20 percent of high income residents</i> |  |
| (1)  | (2)  | (3)   | (4)   | (5)  |
| <b>Bukan makanan/<i>Non-food</i></b>   |  |   |   |  |
| Perumahan dan fasilitas rumah tangga/<br><i>Housing and household facilities</i> | 92 019   | 184 772   | 431 449   | 197 469                                    |
| Aneka komoditas dan jasa/<br><i>Goods and services</i>                           | 47 552   | 85 757  | 276 297   | 108 925                                    |
| Pakaian, alas kaki, dan tutup kepala/<br><i>Clothing, footwear, and headgear</i> | 12 069   | 28 856  | 73 756  | 31 205                                     |
| Komoditas tahan lama/<br><i>Durable goods</i>                                    | 6 895  | 29 705  | 237 074   | 62 419                                     |
| Pajak, pungutan, dan asuransi/<br><i>Taxes and insurance</i>                     | 20 690   | 33 235  | 87 323  | 39 133                                     |
| Keperluan pesta dan upacara/<br><i>Parties and ceremonies</i>                    | 1 083  | 9 874   | 44 489  | 13 343                                     |
| <b>Jumlah bukan makanan/<i>Total non-food</i></b>                                | <b>180 308</b>   | <b>372 199</b>  | <b>1 150 388</b>  | <b>452 494</b>                             |
| <b>Jumlah/<i>Total</i></b>   | <b>459 976</b>   | <b>916 492</b>  | <b>2 172 431</b>  | <b>987 422</b>                             |

Sumber/*Source*: BPS, Survei Sosial Ekonomi Nasional (Susenas) Maret/BPS-*Statistics Indonesia, National Socioeconomic Survey March*

**Tabel**  
**Table** 10.6

**Rata-Rata Konsumsi Kalori per Kapita Sehari Menurut Kelompok Komoditas Makanan dan Kelompok Pengeluaran (Kcal), 2022**  
**Average Daily Calorie Consumption per Capita by Food Commodity Group and Expenditure Group (Kcal), 2022**

| Kelompok Komoditas Makanan<br><i>Food Commodity Group</i>      | Kelompok Pengeluaran<br><i>Expenditure Group</i>                                     |   |   | Total<br>Konsumsi<br>Kalori<br><i>Total Calorie<br/>Consumption</i> |
|--|--|---|---|---|
|  | 40 persen penduduk berpendapatan rendah<br><i>40 percent of low income residents</i> | 40 persen penduduk berpendapatan menengah<br><i>40 percent of medium income residents</i> | 20 persen penduduk berpendapatan tinggi<br><i>20 percent of high income residents</i> |   |
| (1)  | (2)  | (3)   | (4)   | (5)   |
| Padi-padian/ <i>Cereals</i>                                    | 713,43   | 731,02  | 694,84  | 716,69  |
| Umbi-umbian/ <i>Tubers</i>                                     | 62,50  | 57,39   | 48,57   | 57,65   |
| Ikan/udang/cumi/kerang/ <i>Fish/shrimp/common squid/shells</i> | 23,28  | 35,38   | 42,63   | 32,94   |
| Daging/ <i>Meat</i>  | 25,62  | 79,54   | 135,23  | 75,36   |
| Telur dan susu/ <i>Eggs and milk</i>                           | 40,96  | 56,78   | 83,82   | 55,15   |
| Sayur-sayuran/ <i>Vegetables</i>                               | 42,16  | 46,87   | 53,05   | 46,23   |
| Kacang-kacangan/ <i>Legumes</i>                                | 58,41  | 66,76   | 78,19   | 65,73   |
| Buah-buahan/ <i>Fruits</i>                                     | 43,70  | 68,68   | 105,14  | 66,05   |
| Minyak dan kelapa/ <i>Oil and coconut</i>                      | 210,02   | 261,09  | 325,67  | 253,71  |
| Bahan minuman/ <i>Beverage stuffs</i>                          | 92,74  | 122,60  | 153,15  | 116,83  |
| Bumbu-bumbuan/ <i>Spices</i>                                   | 10,88  | 14,06   | 17,60   | 13,51   |
| Konsumsi lainnya/ <i>Miscellaneous food items</i>              | 49,90  | 66,68   | 86,14   | 63,90   |
| Makanan dan minuman jadi/ <i>Prepared food and beverages</i>   | 361,37   | 572,02  | 770,43  | 527,88  |
| Rokok/ <i>Cigarettes</i>                                       | -  | -   | -   | -   |
| <b>Jumlah/Total</b>  | <b>1 735,22</b>  | <b>1 750,74</b>   | <b>2 178,85</b>   | <b>2 594,46</b>   |

Sumber/Source: BPS, Survei Sosial Ekonomi Nasional (Susenas) Maret/BPS-Statistics Indonesia, National Socioeconomic Survey March

**Tabel**  
**Table** 10.7**Rata-Rata Konsumsi Protein per Kapita Sehari Menurut Kelompok Komoditas Makanan dan Kelompok Pengeluaran (Gram), 2022**  
**Average Daily Protein Consumption per Capita by Food Commodity Group and Expenditure Group (Gram), 2022**

| Kelompok Komoditas Makanan<br><i>Food Commodity Group</i>      | Kelompok Pengeluaran<br><i>Expenditure Group</i>                                     |   |   | Total<br>Konsumsi<br>Protein<br><i>Total Protein<br/>Consumption</i> |
|--|--|---|---|--|
|  | 40 persen penduduk berpendapatan rendah<br><i>40 percent of low income residents</i> | 40 persen penduduk berpendapatan menengah<br><i>40 percent of medium income residents</i> | 20 persen penduduk berpendapatan tinggi<br><i>20 percent of high income residents</i> |  |
| (1)  | (2)  | (3)   | (4)   | (5)  |
| Padi-padian/ <i>Cereals</i>                                    | 16,82  | 17,30   | 16,41   | 16,93  |
| Umbi-umbian/ <i>Tubers</i>                                     | 0,57   | 0,62  | 0,61  | 0,60   |
| Ikan/udang/cumi/kerang/ <i>Fish/shrimp/common squid/shells</i> | 4,11   | 5,91  | 7,72  | 5,56   |
| Daging/ <i>Meat</i>  | 2,55   | 4,97  | 8,35  | 4,69   |
| Telur dan susu/ <i>Eggs and milk</i>                           | 2,28   | 3,23  | 4,58  | 3,12   |
| Sayur-sayuran/ <i>Vegetables</i>                               | 2,83   | 3,13  | 3,39  | 3,06   |
| Kacang-kacangan/ <i>Legumes</i>                                | 5,82   | 6,61  | 7,64  | 6,50   |
| Buah-buahan/ <i>Fruits</i>                                     | 0,42   | 0,66  | 1,09  | 0,65   |
| Minyak dan kelapa/ <i>Oil and coconut</i>                      | 0,21   | 0,32  | 0,30  | 0,27   |
| Bahan minuman/ <i>Beverage stuffs</i>                          | 1,11   | 1,53  | 1,83  | 1,42   |
| Bumbu-bumbuan/ <i>Spices</i>                                   | 0,37   | 0,49  | 0,62  | 0,47   |
| Konsumsi lainnya/ <i>Miscellaneous food items</i>              | 0,88   | 1,22  | 1,55  | 1,15   |
| Makanan dan minuman jadi/ <i>Prepared food and beverages</i>   | 13,17  | 22,49   | 31,91   | 20,67  |
| Rokok/ <i>Cigarettes</i>                                       | -  | -   | -   | -  |
| <b>Jumlah/Total</b>  | <b>51,15</b>   | <b>68,48</b>  | <b>85,99</b>  | <b>65,09</b>   |

Sumber/Source: BPS, Survei Sosial Ekonomi Nasional (Susenas) Maret/BPS-Statistics Indonesia, National Socioeconomic Survey March

## BANYAKNYA WAJIB DAFTAR PERUSAHAAN MENURUT JENIS PERUSAHAAN DI KABUPATEN WONOSOBO 2022



Perorangan (PO) **5.159**

Perseroan Terbatas (PT) **123**

Persekutuan Komanditer (CV) **153**

Bentuk Usaha Lain (BUL) **51**

Koperasi **14**

### **Tahukah Kamu ?**

Jumlah pengusaha yang mengurus perizinan di Kabupaten Wonosobo 2022 berjumlah 5700. Macam perizinan yang paling dominan adalah Nomor Induk Berusaha dengan persentase 96,49%



**PENJELASAN TEKNIS**

1. Negara tujuan adalah negara tujuan akhir yang diketahui untuk barang ekspor yang dikirim ke luar negeri.

**TECHNICAL NOTES**

1. *Country of destination is country that is known to export goods sent abroad.*

<https://wonosobokab.bps.go.id>

**ULASAN**

Data nilai dan negara tujuan ekspor non migas diperoleh dari Dinas Perdagangan, Koperasi dan UKM Kabupaten Wonosobo. Pada tahun 2022 total nilai ekspor Kabupaten Wonosobo sebesar 44.675.085,39 US Dollar.

Kontribusi ekspor terbesar dari komoditi kayu olahan yaitu sebesar 83,56 persen, kemudian benih bunga sebesar 9,77 persen dan yang menempati posisi ketiga yaitu bunga/pakis dengan kontribusi sebesar 4,92 persen.

Negara tujuan ekspor Kabupaten Wonosobo diantaranya China, Taiwan, Belanda, Amerika Serikat, Malaysia, Eropa, Timur Tengah, Singapura dan Jepang.

**DESCRIPTION**

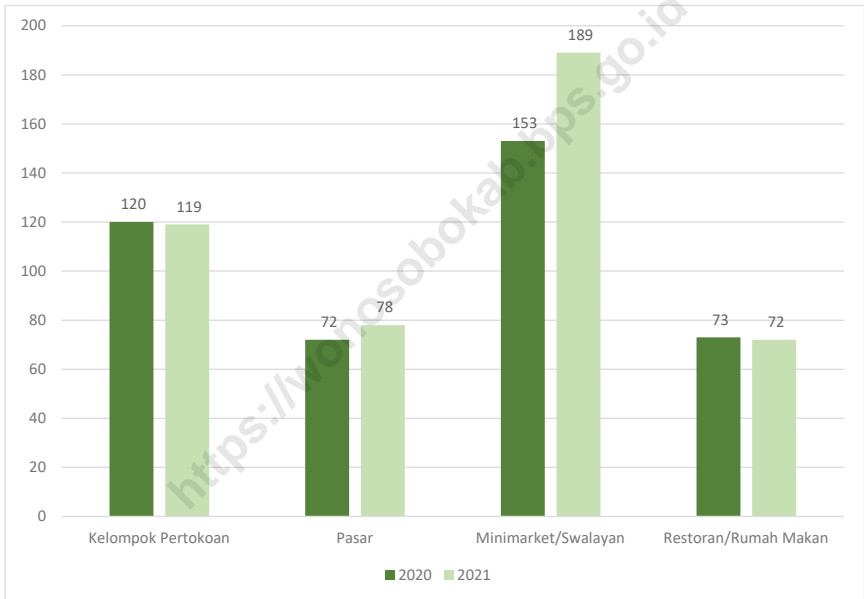
*Data on value and destination countries for non-oil and gas exports were obtained from Department of Trade, Cooperative and SMEs of Wonosobo Regency. In 2022, the total export value of Wonosobo Regency is 44,675,085.39 US dollars.*

*The largest export contribution came from the processed wood commodity, namely 83.56 percent, then flower seeds by 9.77 percent and the third place was flower/fern with a contribution of 4.92 percent.*

*Export destination countries for Wonosobo Regency include China, Taiwan, Netherlands, USA, Malaysia, Europe, The Middle East, Singapore and Japan.*

**Gambar** 11.1  
**Figures**

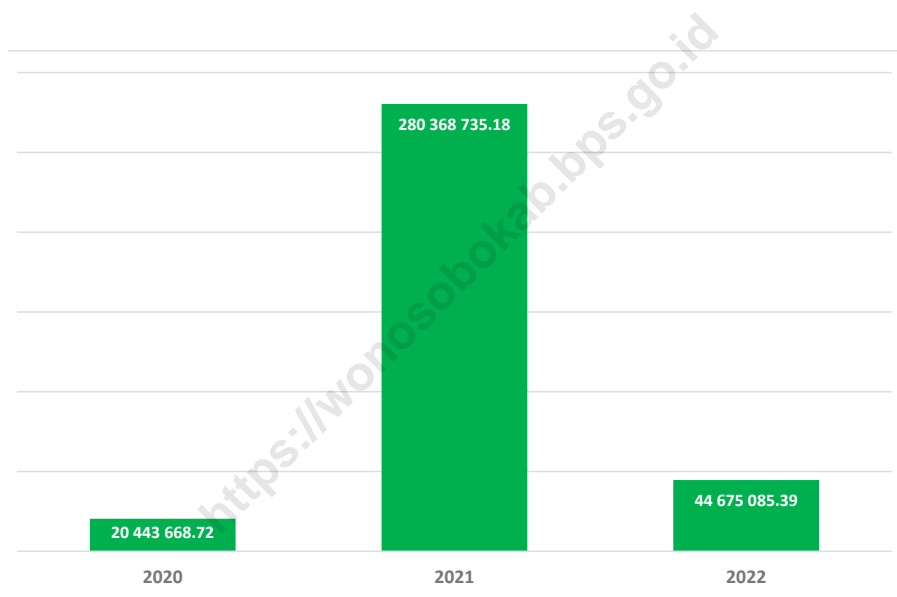
**Jumlah Sarana Perdagangan Menurut Jenisnya di Kabupaten Wonosobo, 2020-2021**  
**Number of Trading Facilities by Type of Facility in Wonosobo Regency, 2020-2021**



Sumber/Source: BPS, Statistik Potensi Desa/BPS-Statistics Indonesia, Village Potential Statistics



**Gambar** 11.2 **Nilai Ekspor Non Migas (US\$) Kabupaten Wonosobo, 2020-2022**  
**Figures** **Non-Oil and Gas Export Value (US \$) of Wonosobo Regency, 2020-2022**



Sumber/Source: Dinas Perdagangan, Koperasi dan UKM Kabupaten Wonosobo/ Department of Trade, Cooperatives and SMEs of Wonosobo Regency

**Tabel**  
**Table** 11.1

**Jumlah Sarana Perdagangan Menurut Jenisnya di  
Kabupaten Wonosobo, 2018–2021**  
**Number of Trading Facilities by Type of Facility in Wonosobo  
Regency, 2018–2021**

| <b>Jenis Sarana Perdagangan</b><br><b>Type of Trading Facilities</b> | <b>2018</b> | <b>2019</b> | <b>2020</b> | <b>2021</b> |
|--|-------------|-------------|-------------|-------------|
| (1)  | (2)         | (3)         | (4)         | (5)         |
| Kelompok Pertokoan/<br><i>Shopping Complex</i>                       | 94          | 111         | 120         | 119         |
| Pasar/ <i>Market</i>   | 82          | 71          | 72          | 78          |
| Minimarket/Swalayan/<br><i>Minimarket</i>                            | 116         | 131         | 153         | 189         |
| Restoran/Rumah Makan/<br><i>Restaurant</i>                           | 27          | 68          | 73          | 72          |
| Warung/Kedai Makan/<br><i>Stalls/Food Stalls</i>                     | 1 482       | 1 461       | 2 032       | 2 417       |
| Toko/Warung Kelontong/<br><i>Grocery Store/Grocery Shop</i>          | 11 739      | 10 709      | 10 992      | 11 755      |

Sumber/Source: BPS, Statistik Potensi Desa/BPS-Statistics Indonesia, Village Potential Statistics

**Tabel**  
**Table** 11.2**Banyaknya Pasar Menurut Jenisnya di Kabupaten Wonosobo, 2020–2022**  
**Number of Market by Market Type in Wonosobo Regency, 2020–2022**

| Jenis Pasar<br>Market Type              | 2020       | 2021       | 2021       | Keterangan<br>Notes             |
|---|------------|------------|------------|---------------------------------|
| (1)                                     | (2)        | (3)        | (4)        | (5)                             |
| Toko Serba Ada/ <i>Department Store</i> | -          | -          | -          |                                 |
| Pasar Swalayan/ <i>Supermarkets</i>     | 98         | 98         | 142        | Termasuk Indomaret dan Alfamart |
| Pasar Perbankan/ <i>Banking Market</i>  | -          | -          | -          |                                 |
| Pasar Umum/ <i>Public Market</i>        | 18         | 18         | 18         | Pasar Daerah                    |
| Pasar Desa/ <i>Village Market</i>       | 31         | 31         | 31         | Pasar Desa                      |
| Pasar Hewan/ <i>Animal Market</i>       | 4          | 4          | 4          |                                 |
| Pasar Buah/ <i>Fruit Market</i>         | -          | -          | -          |                                 |
| Pasar Sepeda/ <i>Bicycle Market</i>     | -          | -          | -          |                                 |
| Pasar Ikan/ <i>Fish Market</i>          | 1          | 1          | 1          |                                 |
| Pasar Sayur/ <i>Vegetable Market</i>    | 2          | 2          | 2          | Wringinanom                     |
| Lain-lain/ <i>Other</i>                 | -          | -          | -          |                                 |
| <b>Jumlah/ Total</b>                    | <b>154</b> | <b>154</b> | <b>198</b> |                                 |

Sumber/*Source*: Dinas Perdagangan, Koperasi dan UKM Kabupaten Wonosobo/ *Department of Trade, Cooperatives and SMEs of Wonosobo Regency*

**Tabel**  
**Table** 11.3

**Jumlah Unit Usaha Menurut Skala Usaha (Mikro, Kecil, Menengah, dan Usaha Besar) dan Sektor Ekonomi di Kabupaten Wonosobo, 2022**  
**Number of Business Unit By Scale Business (Micro, Small, Medium, and Large Business) and the Economic Sectors in Wonosobo Regency, 2022**

| Sektor Ekonomi<br><i>Economic Sectors</i>       | UMKM           |                |                        | Jumlah<br>UMKM | Usaha<br>Besar | Total Unit<br>Usaha |
|---|----------------|----------------|------------------------|----------------|----------------|---------------------|
|   | Usaha<br>Mikro | Usaha<br>Kecil | Usaha<br>Mene-<br>ngah |                |                |                     |
| (1)   | (2)            | (3)            | (4)                    | (5)            | (6)            | (7)                 |
| Pertanian, Peternakan, Kehutanan, dan Perikanan | 13 810         | 21             | 2                      | 13 833         | 0              | 13 833              |
| Pertambangan dan Penggalian                     | 207            | 13             | 5                      | 225            | 1              | 226                 |
| Industri Pengolahan                             | 7 461          | 19             | 15                     | 7 495          | 5              | 7 500               |
| Listrik, Gas, dan Air Bersih                    | 592            | 10             | 5                      | 607            | 3              | 610                 |
| Bangunan  | 539            | 15             | 8                      | 562            | 5              | 567                 |
| Perdagangan, Hotel, dan Restoran                | 7 244          | 301            | 29                     | 7 574          | 5              | 7 579               |
| Pengangkutan dan Komunikasi                     | 516            | 11             | 2                      | 529            | 0              | 529                 |
| Keuangan, Persewaan, dan Jas Perusahaan         | 513            | 42             | 8                      | 563            | 3              | 566                 |
| Jasa-jasa Swasta                                | 323            | 53             | 2                      | 378            | 0              | 378                 |
| <b>Jumlah<br/>Total</b>                         | <b>31 205</b>  | <b>485</b>     | <b>76</b>              | <b>31 766</b>  | <b>22</b>      | <b>31 788</b>       |

Sumber/Source: Dinas Perdagangan, Koperasi dan UKM Kabupaten Wonosobo/ Department of Trade, Cooperatives and SMEs of Wonosobo Regency

**Tabel**  
**Table 11.4**

**Jumlah Tenaga Kerja Menurut Skala Usaha (Mikro, Kecil, Menengah, dan Usaha Besar) dan Sektor Ekonomi di Kabupaten Wonosobo, 2022**  
**Number of Employment By Scale Business (Micro, Small, Medium, and Large Business) and the Economic Sectors in Wonosobo Regency, 2022**

| Sektor Ekonomi<br><i>Economic Sectors</i>          | UMKM           |                |                        | Jumlah<br>Tenaga<br>Kerja<br>UMKM | Usaha<br>Besar | Total<br>Tenaga<br>Kerja |
|--|----------------|----------------|------------------------|-----------------------------------|----------------|--------------------------|
|  | Usaha<br>Mikro | Usaha<br>Kecil | Usaha<br>Mene-<br>ngah |                                   |                |                          |
| (1)  | (2)            | (3)            | (4)                    | (5)                               | (6)            | (7)                      |
| Pertanian, Peternakan,<br>Kehutanan, dan Perikanan | 41 982         | 422            | 80                     | 42 484                            | 0              | 42 484                   |
| Pertambangan dan Penggalian                        | 629            | 261            | 200                    | 1 090                             | 62             | 1 152                    |
| Industri Pengolahan                                | 22 681         | 382            | 600                    | 23 663                            | 312            | 23 975                   |
| Listrik, Gas, dan Air Bersih                       | 1 800          | 201            | 200                    | 2 201                             | 187            | 2 388                    |
| Bangunan   | 1 639          | 301            | 320                    | 2 260                             | 312            | 2 572                    |
| Perdagangan, Hotel, dan Restoran                   | 22 022         | 6 047          | 1 160                  | 29 229                            | 312            | 29 541                   |
| Pengangkutan dan Komunikasi                        | 1 569          | 221            | 80                     | 1 870                             | 0              | 1 870                    |
| Keuangan, Persewaan, dan Jas<br>Perusahaan         | 1 560          | 844            | 320                    | 2 724                             | 187            | 2 911                    |
| Jasa-jasa Swasta                                   | 982            | 1 065          | 80                     | 2 127                             | 0              | 2 127                    |
| <b>Jumlah<br/>Total</b>                            | <b>94 864</b>  | <b>9 744</b>   | <b>3 040</b>           | <b>107 648</b>                    | <b>1 372</b>   | <b>109 020</b>           |

Sumber/Source: Dinas Perdagangan, Koperasi dan UKM Kabupaten Wonosobo/ Department of Trade, Cooperatives and SMEs of Wonosobo Regency

**Tabel**  
**Table** 11.5

**Jumlah Omset Menurut Skala Usaha (Mikro, Kecil, Menengah, dan Usaha Besar) dan Sektor Ekonomi di Kabupaten Wonosobo (juta rupiah), 2022**  
**Number of Turnover By Scale Business (Micro, Small, Medium, and Large Business) and the Economic Sectors in Wonosobo Regency (million rupiahs), 2022**

| Sektor Ekonomi<br><i>Economic Sectors</i>       | UMKM           |                |                  |                   | Usaha Besar      | Total Omset      |
|---|----------------|----------------|------------------|-------------------|------------------|------------------|
|   | Usaha Mikro    | Usaha Kecil    | Usaha Menengah   | Jumlah Omset UMKM |                  |                  |
| (1)   | (2)            | (3)            | (4)              | (5)               | (6)              | (7)              |
| Pertanian, Peternakan, Kehutanan, dan Perikanan | 271 724        | 42 000         | 30 000           | 343 724           | 0                | 343 724          |
| Pertambangan dan Penggalian                     | 3 726          | 26 000         | 75 000           | 104 726           | 50 000           | 154 726          |
| Industri Pengolahan                             | 161 158        | 38 000         | 225 000          | 424 158           | 250 000          | 674 158          |
| Listrik, Gas, dan Air Bersih                    | 7 104          | 20 000         | 75 000           | 102 104           | 150 000          | 252 104          |
| Bangunan  | 9 702          | 30 000         | 120 000          | 159 702           | 250 000          | 409 702          |
| Perdagangan, Hotel, dan Restoran                | 152 124        | 602 000        | 435 000          | 1 189 124         | 250 000          | 1 439 124        |
| Pengangkutan dan Komunikasi                     | 7 740          | 22 000         | 30 000           | 59 740            | 0                | 59 740           |
| Keuangan, Persewaan, dan Jasa Perusahaan        | 6 772          | 84 000         | 120 000          | 210 772           | 150 000          | 360 772          |
| Jasa-jasa Swasta                                | 4 360          | 106 000        | 30 000           | 140 360           | 0                | 140 360          |
| <b>Jumlah Total</b>                             | <b>624 410</b> | <b>970 000</b> | <b>1 140 000</b> | <b>2 734 410</b>  | <b>1 100 000</b> | <b>3 834 410</b> |

Sumber/Source: Dinas Perdagangan, Koperasi dan UKM Kabupaten Wonosobo/ Department of Trade, Cooperatives and SMEs of Wonosobo Regency

**Tabel**  
**Table** 11.6

**Jumlah Aset Menurut Skala Usaha (Mikro, Kecil, Menengah, dan Usaha Besar) dan Sektor Ekonomi di Kabupaten Wonosobo (juta rupiah), 2022**  
**Number of Assets By Scale Business (Micro, Small, Medium, and Large Business) and the Economic Sectors in Wonosobo Regency (million rupiahs), 2022**

| Sektor Ekonomi<br><i>Economic Sectors</i>       | UMKM           |                |                |                  | Usaha Besar    | Total Aset       |
|---|----------------|----------------|----------------|------------------|----------------|------------------|
|   | Usaha Mikro    | Usaha Kecil    | Usaha Menengah | Jumlah Aset UMKM |                |                  |
| (1)   | (2)            | (3)            | (4)            | (5)              | (6)            | (7)              |
| Pertanian, Peternakan, Kehutanan, dan Perikanan | 138 100        | 21 000         | 10 000         | 169 100          |                | 169 100          |
| Pertambangan dan Penggalian                     | 1 553          | 13 000         | 25 000         | 39 553           | 10 000         | 49 553           |
| Industri Pengolahan                             | 74 610         | 19 000         | 75 000         | 168 610          | 50 000         | 218 610          |
| Listrik, Gas, dan Air Bersih                    | 4 440          | 10 000         | 25 000         | 39 440           | 30 000         | 69 440           |
| Bangunan  | 4 043          | 15 000         | 40 000         | 59 043           | 50 000         | 109 043          |
| Perdagangan, Hotel, dan Restoran                | 86 928         | 301 000        | 145 000        | 532 928          | 50 000         | 582 928          |
| Pengangkutan dan Komunikasi                     | 5 160          | 11 000         | 10 000         | 26 160           | 0              | 26 160           |
| Keuangan, Persewaan, dan Jasa Perusahaan        | 5 130          | 42 000         | 40 000         | 87 130           | 30 000         | 117 130          |
| Jasa-jasa Swasta                                | 3 230          | 53 000         | 10 000         | 66 230           |                | 66 230           |
| <b>Jumlah Total</b>                             | <b>323 194</b> | <b>485 000</b> | <b>380 000</b> | <b>1 188 194</b> | <b>220 000</b> | <b>1 408 194</b> |

Sumber/Source: Dinas Perdagangan, Koperasi dan UKM Kabupaten Wonosobo/ Department of Trade, Cooperatives and SMEs of Wonosobo Regency

**Tabel**  
**Table** 11.7**Nilai dan Negara Tujuan Ekspor Non Migas di Kabupaten Wonosobo, 2020-2021**  
**Value and Destination of Non-Oil Export in Wonosobo Regency, 2020-2022**

| Jenis Produksi<br>Type of Production | Nilai Ekspor<br>Export Value (US\$) |                       |                      | Negara Tujuan<br>Destination              |
|--------------------------------------|-------------------------------------|-----------------------|----------------------|---|
|                                      | 2020                                | 2021                  | 2022                 |   |
| (1)                                  | (2)                                 | (3)                   | (4)                  | (5)                                       |
| Kayu Olahan                          | 7 502 365,47                        | 272 934 101,84        | 37 329 613,35        | China, Taiwan                             |
| Teh Hitam                            | -                                   | -                     | 701 596,00           | USA, Rusia,<br>Inggris, Jerman,<br>Canada |
| Ikan/Aqua farm                       | 9 326 503,00                        | 2 400 285,00          | -                    | -   |
| Nata De Coco                         | 1 566,56                            | 262 378,20            | 41 795,46            | China, Taiwan                             |
| Kopi Biji                            | -                                   | -                     | -                    | -   |
| Briket                               | -                                   | -                     | -                    | -   |
| Benih Sayur dan Buah                 | 7 566,56                            | 84 061,74             | 40 888,40            | Malaysia, Taiwan                          |
| Benih Bunga                          | 1 231 184,13                        | 2 648 525,40          | 4 364 218,08         | Eropa, Timur<br>Tengah                    |
| Bunga/pakis                          | 2 374 483,00                        | 2 039 383,00          | 2 196 974,10         | Singapura, Jepang                         |
| <b>Jumlah<br/>Total</b>              | <b>20 443 668,72</b>                | <b>280 368 735,18</b> | <b>44 675 085,39</b> |   |

Sumber/Source: Dinas Perdagangan, Koperasi dan UKM Kabupaten Wonosobo/ Department of Trade, Cooperatives and SMEs of Wonosobo Regency



**Tabel**  
**Table** 11.8**Komoditas, Negara Tujuan dan Nilai Ekspor (USD)**  
**Berdasarkan Perusahaan di Kabupaten Wonosobo, 2021-**  
**2022**  
**Commodity, Destination and Export Value (USD) Based**  
**Companies in Wonosobo Regency, 2021-2022**

| Nama Perusahaan<br><i>Company Name</i> | Komoditas<br><i>Commodity</i>         | Negara Tujuan<br><i>Destination</i> | Nilai Ekspor<br><i>Export Value (USD)</i> |                      |
|--|---------------------------------------|-------------------------------------|---|----------------------|
|  |                                       |                                     | 2021                                      | 2022                 |
| (1)                                    | (2)                                   | (3)                                 | (4)                                       | (5)                  |
| PT. Tunas Madukoro Indah               | Barecore                              | China, Taiwan                       | 9 250 797,80                              | 6 512 696,40         |
| PT. PKS (Prima Karya Sejahtera)        | Barecore                              | China, Taiwan                       | 86 295 303,30                             | 1 362 575,69         |
| PT. Selektani Induk Usaha              | Benih Bunga                           | Eropa, Timur Tengah                 | 2 648 525,40                              | 4 364 248,08         |
| PT. Mekar Abadi                        | Barecore,<br>Blockboard E2E<br>Mahoni | China, Taiwan,<br>Timur Tengah      | 53 564 788,60                             | 4 359 825,87         |
| PT. Perkebunan Tambi                   | Teh Hitam & Hijau                     | -                                   | -   | 701 596,00           |
| PT. Phoenix Agung Pratama              | Barecore                              | China, Taiwan                       | 10 688 348,30                             | 10 609 327,01        |
| CV. Berkah Mulya Abadi                 | Barecore                              | China, Taiwan                       | 102 065 522,00                            | 11 923 946,03        |
| PT. Known-You Seed Indonesia           | Benih Sayuran                         | Malaysia, Taiwan,<br>Jepang         | 84 061,74                                 | 40 888,40            |
| CV. Surya Sejati                       | Barecore                              | Eropa, Timur Tengah                 | 3 464 195,16                              | 831 149,21           |
| PT. Cebong Albasindo                   | Albasia Barecore                      | Eropa, Timur Tengah                 | 4 736 974,27                              | 1 730 093,14         |
| <b>Jumlah<br/>Total</b>                |                                       |                                     | <b>272 798 516,57</b>                     | <b>42 436 345,83</b> |

Sumber/Source: Dinas Perdagangan, Koperasi dan UKM Kabupaten Wonosobo/ Department of Trade, Cooperatives and SMEs of Wonosobo Regency

**Tabel**  
**Table** 11.9**Pengadaan dan Penyaluran Komoditas BBM per Bulan di Kabupaten Wonosobo (ribu liter), 2022**  
**Commodities Procurement and Distribution of Fuel per Month in Wonosobo Regency (thousand litre), 2022**

| Bulan<br>Month          | Pengadaan            |                      |                      |
|-------------------------|----------------------|----------------------|----------------------|
|                         | Pertalite            | Pertamax             | Solar                |
| (1)                     | (2)                  | (3)                  | (4)                  |
| Januari                 | 3.456.000,00         | 1.289.958,00         | 1.960.000,00         |
| Februari                | 3.128.000,00         | 1.160.000,00         | 1.824.000,00         |
| Maret                   | 3.344.000,00         | 1.472.000,00         | 2.088.000,00         |
| April                   | 4.296.000,00         | 826.265,00           | 2.080.000,00         |
| Mei                     | 4.848.000,00         | 896.000,00           | 1.952.000,00         |
| Juni                    | 4.432.000,00         | 656.000,00           | 2.064.000,00         |
| Juli                    | 4.256.000,00         | 1.033.835,00         | 2.203.000,00         |
| Agustus                 | 4.512.000,00         | 784.000,00           | 2.232.000,00         |
| September               | 4.136.000,00         | 648.000,00           | 2.000.000,00         |
| Oktober                 | 4.024.000,00         | 638.000,00           | 2.016.000,00         |
| November                | 4.136.000,00         | 696.000,00           | 2.112.000,00         |
| Desember                | 4.360.000,00         | 680.000,00           | 2.152.000,00         |
| <b>Jumlah<br/>Total</b> | <b>48 928 000,00</b> | <b>10 780 058,00</b> | <b>24 683 000,00</b> |

Sumber/Source: Dinas Perdagangan, Koperasi dan UKM Kabupaten Wonosobo/ Department of Trade, Cooperatives and SMEs of Wonosobo Regency

Lanjutan Tabel/*Continued Table* 11.9

| Bulan<br><i>Month</i>          | Penyaluran           |                     |                      |
|--------------------------------|----------------------|---------------------|----------------------|
|                                | Pertalite            | Pertamax            | Solar                |
| (1)                            | (2)                  | (3)                 | (4)                  |
| Januari                        | 3.507.538,00         | 1.009.985,00        | 1.364.741,00         |
| Februari                       | 3.089.966,00         | 863.414,20          | 1.189.094,00         |
| Maret                          | 3.353.228,00         | 1.123.561,00        | 1.532.920,00         |
| April                          | 3.761.523,00         | 582.606,00          | 1.036.930,00         |
| Mei                            | 4.869.276,00         | 648.011,70          | 1.029.051,00         |
| Juni                           | 4.461.198,00         | 431.672,10          | 930.205,70           |
| Juli                           | 4.303.481,00         | 1.046.208,00        | 1.584.828,00         |
| Agustus                        | 4.396.047,00         | 577.941,10          | 1.184.469,00         |
| September                      | 4.076.578,00         | 419.703,00          | 896.055,90           |
| Oktober                        | 4.122.459,00         | 465.402,20          | 819.300,30           |
| November                       | 4.001.508,00         | 465.943,30          | 999.898,80           |
| Desember                       | 4.366.412,00         | 479.588,00          | 1.019.338,00         |
| <b>Jumlah<br/><i>Total</i></b> | <b>48 309 214,00</b> | <b>8 114 035,60</b> | <b>13 586 831,70</b> |

Sumber/*Source*: Dinas Perdagangan, Koperasi dan UKM Kabupaten Wonosobo/ *Department of Trade, Cooperatives and SMEs of Wonosobo Regency*

**Tabel**  
**Table** 11.10

**Banyaknya Pengusaha yang Mengurus Perizinan Menurut  
Macam Perizinan di Kabupaten Wonosobo, 2022**  
*Number of Entrepreneurs Managing Permits According to  
Kinds of Permits in Wonosobo Regency, 2022*

| Kecamatan<br>Subdistrict | NIB          | PBG        | TDG       | LPG      |
|--------------------------|--------------|------------|-----------|----------|
| (1)                      | (2)          | (3)        | (4)       | (5)      |
| Wadaslintang             | 282          | 5          | -         | -        |
| Kepil                    | 363          | 3          | -         | -        |
| Sapuran                  | 155          | 4          | -         | -        |
| Kalibawang               | 95           | 2          | -         | -        |
| Kaliwiro                 | 229          | 0          | -         | -        |
| Leksono                  | 354          | 2          | -         | 1        |
| Sukoharjo                | 189          | 2          | -         | -        |
| Selomerto                | 342          | 6          | 3         | 1        |
| Kalikajar                | 191          | 7          | 2         | -        |
| Kertek                   | 515          | 14         | 2         | -        |
| Wonosobo                 | 1 298        | 36         | 9         | 2        |
| Watumalang               | 202          | 1          | -         | -        |
| Mojotengah               | 851          | 90         | -         | 1        |
| Garung                   | 240          | 3          | -         | -        |
| Kejajar                  | 194          | 4          | -         | -        |
| <b>Wonosobo</b>          | <b>5 500</b> | <b>179</b> | <b>16</b> | <b>5</b> |

Sumber/Source: Dinas Penanaman Modal dan Pelayanan Terpadu Satu Pintu Kabupaten Wonosobo/ *One Stop Services and Investment Service of Wonosobo Regency*

Tabel  
Table 11.11

**Banyaknya Pengusaha yang Mengurus Perizinan Menurut Tingkat Risiko di Kabupaten Wonosobo, 2022**  
**Number of Entrepreneurs Managing Permits According to Risk Level in Wonosobo Regency, 2022**

| Kecamatan<br>Subdistrict | Usaha Sektor Perdagangan<br>Trade Sector Business |   |  |                             |
|--------------------------|---|---|--|-----------------------------|
|                          | Risiko Rendah/<br>Low Risk                        | Risiko Menengah<br>Rendah/ Medium<br>Low Risk | Risiko Menengah<br>Tinggi/ Medium<br>High Risk | Risiko Tinggi/<br>High Risk |
| (1)                      | (2)   | (3)   | (4)  | (5)                         |
| Wadaslintang             | -   | 2   | -  | -                           |
| Kepil                    | -   | 5   | -  | 2                           |
| Sapuran                  | -   | 1   | -  | -                           |
| Kalibawang               | -   | 1   | -  | -                           |
| Kaliwiro                 | -   | -   | -  | -                           |
| Leksono                  | -   | 2   | -  | 1                           |
| Sukoharjo                | -   | 6   | -  | -                           |
| Selomerto                | -   | 6   | -  | 1                           |
| Kalikajar                | -   | 2   | -  | 1                           |
| Kertek                   | -   | 2   | -  | 4                           |
| Wonosobo                 | -   | 22  | -  | 11                          |
| Watumalang               | -   | 2   | -  | 2                           |
| Mojotengah               | -   | 12  | -  | -                           |
| Garung                   | -   | 1   | -  | -                           |
| Kejajar                  | -   | 1   | -  | 1                           |
| <b>Wonosobo</b>          | <b>-</b>  | <b>65</b>                                     | <b>-</b>                                       | <b>23</b>                   |

Lanjutan Tabel/*Continued Table* 11.11

| Kecamatan<br><i>Subdistrict</i> | Usaha Sektor Perindustrian<br><i>Industrial Sector Business</i> |   |  |                                    |
|---------------------------------|---|---|--|------------------------------------|
|                                 | Risiko Rendah/<br><i>Low Risk</i>                               | Risiko Menengah<br>Rendah/ <i>Medium<br/>Low Risk</i> | Risiko Menengah<br>Tinggi/ <i>Medium<br/>High Risk</i> | Risiko Tinggi/<br><i>High Risk</i> |
| (1)                             | (2)   | (3)   | (4)  | (5)                                |
| Wadaslintang                    | -   | 8   | -  | -                                  |
| Kepil                           | -   | 20  | -  | -                                  |
| Sapuran                         | -   | 2   | -  | -                                  |
| Kalibawang                      | -   | 1   | -  | -                                  |
| Kaliwiro                        | -   | 9   | -  | -                                  |
| Leksono                         | -   | 16  | -  | -                                  |
| Sukoharjo                       | -   | 2   | -  | -                                  |
| Selomerto                       | -   | 11  | -  | -                                  |
| Kalikajar                       | -   | 8   | -  | -                                  |
| Kertek                          | -   | 17  | -  | -                                  |
| Wonosobo                        | -   | 84  | -  | -                                  |
| Watumalang                      | -   | 7   | -  | -                                  |
| Mojotengah                      | -   | 44  | -  | -                                  |
| Garung                          | -   | 8   | -  | -                                  |
| Kejajar                         | -   | 4   | -  | -                                  |
| <b>Wonosobo</b>                 | -   | <b>241</b>  | -  | -                                  |

Sumber/*Source*: Dinas Penanaman Modal dan Pelayanan Terpadu Satu Pintu Kabupaten Wonosobo/*One Stop Services and Investment Service of Wonosobo Regency*

**Tabel**  
**Table** 11.12**Banyaknya Wajib Daftar Perusahaan Menurut Jenis  
Perusahaan dan Bulan di Kabupaten Wonosobo, 2022**  
**Number of Company Register by Month and Company Type  
in Wonosobo Regency, 2022**

| Bulan<br>Month        | Jenis Perusahaan/ Company Type |                            |           |                                   |
|-----------------------|--------------------------------|----------------------------|-----------|-----------------------------------|
|                       | Perorangan<br>(PO)             | Perseroan<br>Terbatas (PT) | Koperasi  | Persekutuan<br>Komanditer<br>(CV) |
| (1)                   | (2)                            | (3)                        | (4)       | (5)                               |
| Januari / January     | 204                            | 8                          | 2         | 17                                |
| Februari / February   | 256                            | 9                          | -         | 12                                |
| Maret / March         | 282                            | 7                          | 2         | 23                                |
| April / April         | 237                            | 7                          | 1         | 12                                |
| Mei / May             | 111                            | 10                         | -         | 9                                 |
| Juni / June           | 316                            | 9                          | 1         | 13                                |
| Juli / July           | 170                            | 10                         | 1         | 10                                |
| Agustus / August      | 301                            | 16                         | 3         | 15                                |
| September / September | 488                            | 15                         | -         | 9                                 |
| Oktober / October     | 864                            | 11                         | 2         | 14                                |
| November / November   | 1 228                          | 12                         | 1         | 11                                |
| Desember / December   | 702                            | 9                          | 1         | 8                                 |
| <b>Jumlah / Total</b> | <b>5 159</b>                   | <b>123</b>                 | <b>14</b> | <b>153</b>                        |

Lanjutan Tabel/*Continued Table* 11.12

| Bulan<br>Month               | Jenis Perusahaan/ <i>Company Type</i> |                            |                          | Jumlah<br>Total |
|------------------------------|---------------------------------------|----------------------------|--------------------------|-----------------|
|                              | Firma (Fa)                            | Bentuk Usaha<br>Lain (BUL) | Perusahaan<br>Asing (PA) |                 |
| (1)                          | (6)                                   | (7)                        | (8)                      | (9)             |
| Januari / <i>January</i>     | -                                     | 2                          | -                        | 233             |
| Februari / <i>February</i>   | -                                     | 11                         | -                        | 288             |
| Maret / <i>March</i>         | -                                     | 7                          | -                        | 321             |
| April / <i>April</i>         | -                                     | 4                          | -                        | 261             |
| Mei / <i>May</i>             | -                                     | 2                          | -                        | 132             |
| Juni / <i>June</i>           | -                                     | 6                          | -                        | 345             |
| Juli / <i>July</i>           | -                                     | 5                          | -                        | 196             |
| Agustus / <i>August</i>      | -                                     | 6                          | -                        | 341             |
| September / <i>September</i> | -                                     | 2                          | -                        | 514             |
| Oktober / <i>October</i>     | -                                     | 2                          | -                        | 893             |
| November / <i>November</i>   | -                                     | 1                          | -                        | 1253            |
| Desember / <i>December</i>   | -                                     | 3                          | -                        | 723             |
| <b>Jumlah / Total</b>        | -                                     | <b>51</b>                  | -                        | <b>5 500</b>    |

Sumber/*Source*: Dinas Penanaman Modal dan Pelayanan Terpadu Satu Pintu Kabupaten Wonosobo/ *One Stop Services and Investment Service of Wonosobo Regency*





# BAB 12

CHAPTER

## SISTEM NERACA REGIONAL

SYSTEM AND REGIONAL ACCOUNT



# PRODUK DOMESTIK BRUTO KABUPATEN WONOSOBO 2022



Rp 1M = Rp 1.000.000.000

Rp 21.590,62 M

2022

Rp 14.770,50 M

ADHB



5,02%

ADHK

### Tahukah Kamu ?

Perbedaan ADHB (Atas Dasar Harga Berlaku) dengan ADHK (Atas Dasar Harga Konstan) adalah ADHB menggambarkan nilai tambah barang dan jasa menggunakan harga yang berlaku pada setiap tahun sedangkan ADHK menggunakan harga yang berlaku dalam satu tahun tertentu sebagai dasar.



**PENJELASAN TEKNIS**

1. Produk Domestik Bruto pada tingkat nasional serta Produk Domestik Regional Bruto (PDRB) pada tingkat regional (propinsi/kabupaten/kota) menggambarkan kemampuan suatu wilayah untuk menciptakan nilai tambah pada suatu waktu tertentu. Untuk menyusun PDB maupun PDRB digunakan 2 pendekatan, yaitu lapangan usaha dan pengeluaran. Keduanya menyajikan komposisi data nilai tambah dirinci menurut sumber kegiatan ekonomi (lapangan usaha) dan menurut komponen penggunaannya. PDB maupun PDRB dari sisi lapangan usaha merupakan penjumlahan seluruh komponen nilai tambah bruto yang mampu diciptakan oleh sektor-sektor ekonomi atas berbagai aktifitas produksinya. Sedangkan dari sisi pengeluaran menjelaskan tentang penggunaan dari nilai tambah tersebut.
2. PDB menurut lapangan usaha mengalami perubahan klasifikasi dari 9 lapangan usaha menjadi 17 lapangan usaha. PDB menurut lapangan usaha dirinci menurut total nilai tambah dari seluruh sektor ekonomi yang mencakup lapangan usaha Pertanian, Kehutanan, dan Perikanan; Pertambangan dan Penggalian; Industri Pengolahan; Pengadaan

**TECHNICAL NOTES**

1. *The basic measure of the value added arising from economic activity is known as Gross Domestic Product at the national level and Gross Regional Domestic Product (GRDP) at the regional level (provinces/regencies/municipalities). To compile these statistics, two approaches have been used, i.e. "production approach" and "expenditure approach". The first approach is to measure value added produced by various kinds of economic activities, while the second approach is to measure final uses of the country's output. In other words, GDP/GRDP is the sum of total value added produced by all economic industries (activities) and the way of using it.*
2. *GDP by industry classification changes from 9 sectors to 17 industries. GDP by industry is classified by types of economic activities such as Agriculture, Forestry and Fishing; Mining and Quarrying; Manufacturing; Electricity and Gas; Water supply, Sewerage, Waste Management and Remediation Activities; Construction; Wholesale and Retail*

- Listrik dan Gas; Pengadaan Air, Pengelolaan Sampah, Limbah dan Daur Ulang; Konstruksi; Perdagangan Besar dan Eceran, Reparasi Mobil dan Sepeda Motor; Transportasi dan Pergudangan; Penyediaan Akomodasi dan Makan Minum; Informasi dan Komunikasi; Jasa Keuangan dan Asuransi; Real Estat; Jasa Perusahaan; Administrasi Pemerintahan, Pertahanan dan Jaminan Sosial Wajib; Jasa Pendidikan; Jasa Kesehatan dan Kegiatan Sosial; dan Jasa lainnya.
3. PDB menurut pengeluaran mengalami perubahan klasifikasi dimana pengeluaran konsumsi Lembaga Non Profit yang Melayani Rumah Tangga (LNPR) yang sebelumnya termasuk bagian dari pengeluaran konsumsi rumah tangga menjadi komponen terpisah. Sehingga klasifikasi PDB menurut pengeluaran dirinci menjadi 7 komponen yaitu komponen pengeluaran konsumsi rumah tangga, pengeluaran konsumsi LNPR, Pengeluaran konsumsi pemerintah, pembentukan modal tetap bruto, perubahan inventori, ekspor barang dan jasa, dan impor barang dan jasa.
4. Laju pertumbuhan Produk Domestik Bruto diperoleh dari perhitungan PDB atas dasar harga konstan. Diperoleh dengan cara mengurangi nilai PDB pada tahun ke-n terhadap nilai pada
- Trade; Repair of Motor Vehicles and Motorcycles; Transportation and Storage; Accommodation and Food Service Activities; Information and Communication; Financial and Insurance Activities; Real Estate Activities; Business Activities; Public Administration; Defence and Compulsory Social Security; Education; Human Health and Social Work Activities; and Other Services Activities.*
3. *GDP by expenditure classification changes where consumption expenditure Non-profit Institutions Serving Households (NPISH) previously included as part of household consumption expenditure is taken out into separate component. So that, GDP by type of expenditures is classified into: household consumption expenditure, NPISH consumption expenditure, government consumption expenditure, gross fixed capital formation, changes in inventories, exports of goods and services, and imports of goods and services.*
4. *Growth rate of Gross Domestic Product is derived from GDP at constant market prices. It is obtained by subtracting the value of GDP year n with the value of GDP year n-1, divided by the value*

tahun ke n-1 (tahun sebelumnya), dibagi dengan nilai pada tahun ke n-1, dikalikan dengan 100 persen. Laju pertumbuhan menunjukkan perkembangan agregat pendapatan dari satu waktu tertentu terhadap waktu sebelumnya.

5. Penghitungan atas dasar harga berlaku (PDRB atas dasar harga berlaku) merupakan jumlah seluruh NTB (Nilai Tambah Bruto) atau nilai barang dan jasa akhir yang dihasilkan oleh unit-unit produksi dalam suatu periode tertentu, biasanya satu tahun, yang dinilai dengan harga tahun yang bersangkutan.
  6. Penghitungan atas dasar harga konstan pengertiannya sama dengan atas dasar harga berlaku, tetapi penilaiannya dilakukan dengan harga suatu tahun dasar tertentu. NTB atas dasar harga konstan menggambarkan perubahan volume/kuantum produksi saja. Pengaruh perubahan harga telah dihilangkan dengan cara menilai dengan harga suatu tahun dasar tertentu. Penghitungan atas dasar konstan berguna untuk melihat pertumbuhan ekonomi secara keseluruhan atau sektoral. Juga untuk melihat perubahan struktur perekonomian suatu daerah dari tahun ke tahun.
  7. PDRB merupakan penjumlahan nilai output bersih perekonomian yang ditimbulkan oleh seluruh
- of GDP year n-1 then multiplied by 100 percent. The growth rate of GDP explains the income growth during the given period.*
5. *Based on current prices. GDP at current market prices is the sum of all value added (Gross Value Added) or the value of final goods and services produced by the production units in a given period, usually a year, valued at a price for the year.*
  6. *At constant prices in the same sense with the current prices, but the evaluation was done at the price of a certain base year. Value added at constant prices shows the changes of volume/quantum of production. Effect of price changes has been eliminated by assessing the price of a certain base year. The calculation of on a constant basis is useful to look at the economy as a whole or sector. Also to see the changes in the economic structure of a region from year to year.*
  7. *The GDP is the total value of netto economic output generated by all economic activity in a certain area*

kegiatan ekonomi di suatu wilayah tertentu (provinsi dan kabupaten/kota), dan dalam satu kurun waktu tertentu (satu tahun kelender). Kegiatan ekonomi yang dimaksud kegiatan pertanian, pertambangan, industri pengolahan, sampai dengan jasa.

*(provincial and district/city), and within a certain period (a year). Economic activity is agriculture, mining, manufacturing industry, up to the service.*

<https://wonosobokab.bps.go.id>

**ULASAN****DESCRIPTION**

PDRB adalah salah satu data yang dapat digunakan sebagai indikator untuk melihat tingkat pertumbuhan ekonomi, tingkat pendapatan regional, PDRB per kapita, perubahan/pergeseran struktur perekonomian, tingkat inflasi dan kemakmuran penduduk suatu daerah.

Perekonomian Wonosobo tahun 2022 secara umum meningkat dibanding tahun sebelumnya. Nilai tambah yang dihasilkan tahun 2022 sebesar 1.733,76 miliar rupiah yang diukur atas dasar harga berlaku, sedangkan jika diukur atas dasar harga konstan tahun 2010, pada tahun 2022 perekonomian Kabupaten Wonosobo mengalami peningkatan sebesar 705,74 miliar rupiah.

Bila dilihat laju pertumbuhannya, tahun 2022 sebesar 5,02 persen mengalami peningkatan dibanding tahun sebelumnya 3,68 persen pada tahun 2021. Laju pertumbuhan PDRB yang kembali positif dikarenakan banyak kegiatan sektor ekonomi masyarakat maupun pemerintahan yang mulai beroperasi setelah pandemi COVID-19 tahun 2020.

*GRDP is data that can be used as an indicator to see the level economic growth, the level of region income, GRDP per capita, the change in economic structure, the level of inflation and society welfare in a region.*

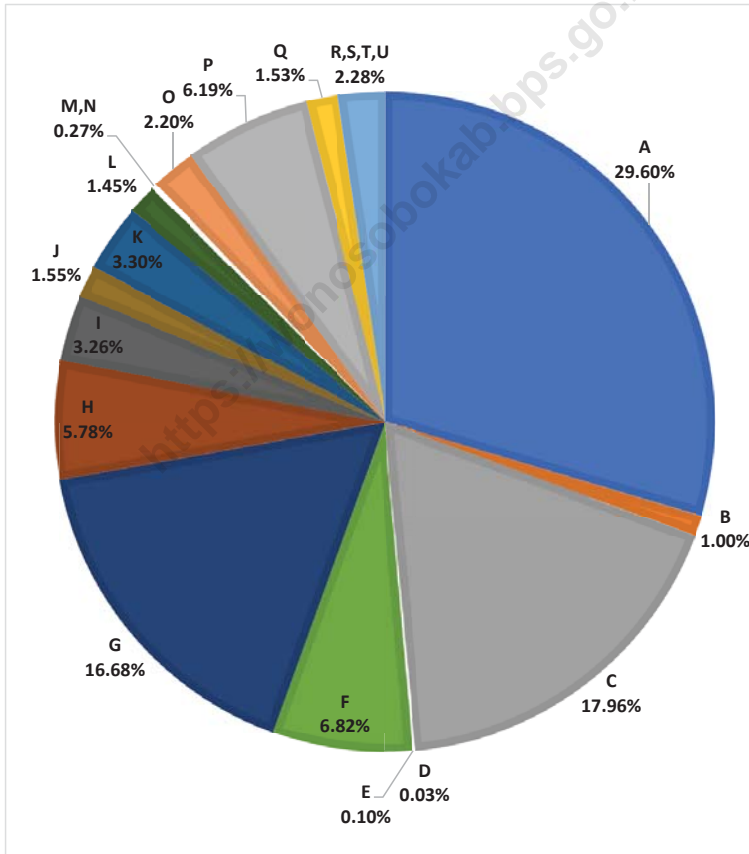
*The Wonosobo economy in 2022 generally increased compared to the previous year. The added value generated in 2022 amounted to 1,733.76 billion rupiah which is measured at the current price, while measured at the basis of constant prices in 2010, in 2022 the economy of Wonosobo Regency has increased by 705.74 billion rupiah.*

*When seen at the growth rate, in 2022 of 5.02 percent, it has increased compared to the previous year of 3.68 percent in 2021. The GRDP growth rate that has returned to positive is due to the many activities of the community and government economic sectors that began operating after the COVID-19 pandemic in 2020.*



**Gambar** 12.1  
**Figures**

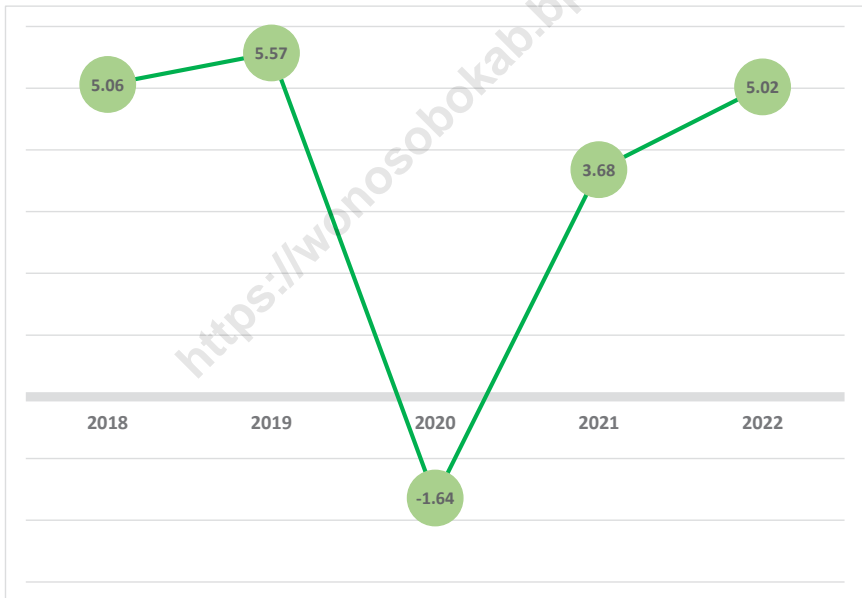
**Distribusi Persentase Produk Domestik Regional Bruto Atas Dasar Harga Berlaku Menurut Lapangan Usaha di Kabupaten Wonosobo, 2022**  
**Percentage Distribution of Gross Regional Domestic Product at Current Market Prices by Industry in Wonosobo Regency, 2022**



Sumber/Source: BPS, berbagai sensus, survei dan sumber lain/BPS-Statistics Indonesia, various census, survey, and other sources

**Gambar** 12.2  
**Figures**

**Laju Pertumbuhan Produk Domestik Regional Bruto Atas Dasar Harga Konstan 2010 Menurut Lapangan Usaha di Kabupaten Wonosobo (persen), 2018–2022**  
**Growth Rate of Gross Regional Domestic Product at 2010 Constant Market Prices by Industry in Wonosobo Regency (percent), 2018–2022**



Sumber/Source: BPS, berbagai sensus, survei dan sumber lain/BPS-Statistics Indonesia, various census, survey, and other sources

**Tabel** 12.1. **Produk Domestik Regional Bruto Atas Dasar Harga Berlaku Menurut Lapangan Usaha di Kabupaten Wonosobo (miliar rupiah), 2018–2022**  
**Gross Regional Domestic Product at Current Market Prices by Industry in Wonosobo Regency (billion rupiahs), 2018–2022**

| Lapangan Usaha/ <i>Industry</i>  | 2018     | 2019     | 2020     | 2021*    | 2022**   |
|--|----------|----------|----------|----------|----------|
| (1)  | (2)      | (3)      | (4)      | (5)      | (6)      |
| A Pertanian, Kehutanan, dan Perikanan/ <i>Agriculture, Forestry, and Fishing</i>   | 5 253,82 | 5 475,27 | 5 855,20 | 6 025,20 | 6 390,44 |
| B Pertambangan dan Penggalian/ <i>Mining and Quarrying</i>   | 162,90   | 184,20   | 192,88   | 213,43   | 216,02   |
| C Industri Pengolahan/ <i>Manufacturing</i>  | 3 088,40 | 3 346,65 | 3 408,68 | 3 661,16 | 3 877,95 |
| D Pengadaan Listrik dan Gas/ <i>Electricity and Gas</i>  | 5,72     | 5,97     | 6,05     | 6,38     | 6,73     |
| E Pengadaan Air; Pengelolaan Sampah, Limbah, dan Daur Ulang/ <i>Water Supply; Sewerage, Waste Management, and Remediation Activities</i>     | 17,53    | 18,66    | 19,97    | 20,95    | 21,89    |
| F Konstruksi/ <i>Construction</i>  | 1 182,81 | 1 279,56 | 1 237,50 | 1 365,24 | 1 472,64 |
| G Perdagangan Besar dan Eceran; Reparasi Mobil dan Sepeda Motor/ <i>Wholesale and Retail Trade; Repair of Motor Vehicles and Motorcycles</i> | 2 957,57 | 3 223,47 | 3 122,14 | 3 392,56 | 3 602,36 |
| H Transportasi dan Pergudangan/ <i>Transportation and Storage</i>  | 907,22   | 1 000,99 | 731,58   | 774,13   | 1 246,86 |
| I Penyediaan Akomodasi dan Makan Minum/ <i>Accommodation and Food Service Activities</i>   | 558,39   | 612,54   | 527,62   | 570,85   | 703,17   |
| J Informasi dan Komunikasi/ <i>Information and Communication</i>   | 223,46   | 261,85   | 299,56   | 317,52   | 333,70   |

Lanjutan Tabel/*Continued Table* 12.1

| Lapangan Usaha/ <i>Industry</i>  |   | 2018             | 2019             | 2020             | 2021*            | 2022**           |
|--|---|------------------|------------------|------------------|------------------|------------------|
| (1)  |   | (2)              | (3)              | (4)              | (5)              | (6)              |
| K  | Jasa Keuangan dan Asuransi/<br><i>Financial and Insurance<br/>Activities</i>  | 567,16           | 601,03           | 609,53           | 651,21           | 711,96           |
| L  | Real Estat/ <i>Real Estate Activities</i>   | 266,30           | 289,77           | 290,18           | 298,93           | 313,35           |
| M,N  | Jasa Perusahaan/ <i>Business<br/>Activities</i>   | 47,86            | 54,10            | 51,59            | 53,61            | 57,79            |
| O  | Administrasi Pemerintahan,<br>Pertahanan, dan Jaminan<br>Sosial Wajib/ <i>Public<br/>Administration and Defence;<br/>Compulsory Social Security</i> | 449,85           | 469,79           | 470,10           | 460,07           | 475,78           |
| P  | Jasa Pendidikan/ <i>Education</i>   | 1 142,08         | 1 251,25         | 1 278,34         | 1 296,73         | 1 336,93         |
| Q  | Jasa Kesehatan dan Kegiatan<br>Sosial/ <i>Human Health and Social<br/>Work Activities</i>   | 258,02           | 283,60           | 313,90           | 317,42           | 329,98           |
| R,S,T,U  | Jasa Lainnya/ <i>Other Services<br/>Activities</i>  | 404,16           | 448,95           | 423,85           | 431,48           | 493,07           |
| <b>Produk Domestik Regional<br/>Bruto/<i>Gross Regional<br/>Domestic Product</i></b> |   | <b>17 493,24</b> | <b>18 807,66</b> | <b>18 838,68</b> | <b>19 856,86</b> | <b>21 590,62</b> |

Catatan/*Note*: \* Angka Sementara/ *Preliminary Figures*

\*\* Angka Sangat Sementara/ *Very Preliminary Figures*

Sumber/*Source*: BPS, berbagai sensus, survei dan sumber lain/*BPS-Statistics Indonesia, various census, survey, and other sources*

**Tabel**  
**Table** 12.2

**Produk Domestik Regional Bruto Atas Dasar Harga Konstan 2010 Menurut Lapangan Usaha di Kabupaten Wonosobo (miliar rupiah), 2018–2022**  
**Gross Regional Domestic Product at 2010 Constant Market Prices by Industry in Wonosobo Regency (billion rupiahs), 2018–2022**

| Lapangan Usaha/Industry |  | 2018     | 2019     | 2020     | 2021*    | 2022**   |
|-------------------------|--|----------|----------|----------|----------|----------|
| (1)                     |  | (2)      | (3)      | (4)      | (5)      | (6)      |
| A                       | Pertanian, Kehutanan, dan Perikanan/ <i>Agriculture, Forestry, and Fishing</i>   | 3 882,42 | 3 956,97 | 4 148,32 | 4 210,79 | 4 304,00 |
| B                       | Pertambangan dan Penggalian/ <i>Mining and Quarrying</i>   | 112,55   | 125,76   | 128,79   | 141,24   | 138,87   |
| C                       | Industri Pengolahan/ <i>Manufacturing</i>  | 2 181,51 | 2 330,46 | 2 333,75 | 2 443,79 | 2 496,62 |
| D                       | Pengadaan Listrik dan Gas/ <i>Electricity and Gas</i>  | 4,82     | 5,03     | 5,12     | 5,41     | 5,64     |
| E                       | Pengadaan Air; Pengelolaan Sampah, Limbah, dan Daur Ulang/ <i>Water Supply; Sewerage, Waste Management, and Remediation Activities</i>     | 15,50    | 16,23    | 16,57    | 17,22    | 17,57    |
| F                       | Konstruksi/ <i>Construction</i>  | 860,88   | 905,51   | 872,83   | 931,60   | 954,06   |
| G                       | Perdagangan Besar dan Eceran; Reparasi Mobil dan Sepeda Motor/ <i>Wholesale and Retail Trade; Repair of Motor Vehicles and Motorcycles</i> | 2 381,58 | 2 540,52 | 2 435,27 | 2 611,71 | 2 663,80 |
| H                       | Transportasi dan Pergudangan/ <i>Transportation and Storage</i>  | 782,39   | 847,54   | 597,04   | 613,21   | 932,58   |
| I                       | Penyediaan Akomodasi dan Makan Minum/ <i>Accommodation and Food Service Activities</i>   | 423,47   | 460,33   | 398,10   | 422,97   | 504,65   |
| J                       | Informasi dan Komunikasi/ <i>Information and Communication</i>   | 231,43   | 268,75   | 306,98   | 324,93   | 341,11   |

Lanjutan Tabel/*Continued Table 12.2*

| <b>Lapangan Usaha/Industry</b>  |   | <b>2018</b>      | <b>2019</b>      | <b>2020</b>      | <b>2021*</b>     | <b>2022**</b>    |
|---|---|------------------|------------------|------------------|------------------|------------------|
| (1)   |   | (2)              | (3)              | (4)              | (5)              | (6)              |
| K   | Jasa Keuangan dan Asuransi/<br><i>Financial and Insurance<br/>Activities</i>  | 385,46           | 400,33           | 405,84           | 415,53           | 421,35           |
| L   | Real Estat/ <i>Real Estate Activities</i>   | 223,66           | 239,58           | 238,43           | 243,34           | 251,00           |
| M,N   | Jasa Perusahaan/ <i>Business<br/>Activities</i>   | 34,24            | 37,76            | 35,24            | 36,24            | 38,04            |
| O   | Administrasi Pemerintahan,<br>Pertahanan, dan Jaminan<br>Sosial Wajib/ <i>Public<br/>Administration and Defence;<br/>Compulsory Social Security</i> | 312,99           | 322,05           | 317,88           | 314,42           | 318,41           |
| P   | Jasa Pendidikan/ <i>Education</i>   | 729,29           | 785,22           | 783,38           | 786,71           | 796,70           |
| Q   | Jasa Kesehatan dan Kegiatan<br>Sosial/ <i>Human Health and Social<br/>Work Activities</i>   | 183,71           | 198,17           | 213,57           | 214,26           | 218,70           |
| R,S,T,U   | Jasa Lainnya/ <i>Other Services<br/>Activities</i>  | 319,93           | 352,85           | 329,06           | 331,38           | 367,41           |
| <b>Produk Domestik Regional<br/>Bruto/Gross Regional<br/>Domestic Product</b> |   | <b>13 065,84</b> | <b>13 793,04</b> | <b>13 566,18</b> | <b>14 064,76</b> | <b>14 770,50</b> |

Catatan/Note: \* Angka Sementara/ *Preliminary Figures*

\*\* Angka Sangat Sementara/ *Very Preliminary Figures*

Sumber/Source: BPS, berbagai sensus, survei dan sumber lain/*BPS-Statistics Indonesia, various census, survey, and other sources*

**Tabel**  
**Table** 12.3

**Distribusi Persentase Produk Domestik Regional Bruto Atas Dasar Harga Berlaku Menurut Lapangan Usaha di Kabupaten Wonosobo, 2018–2022**  
**Percentage Distribution of Gross Regional Domestic Product at Current Market Prices by Industry in Wonosobo Regency, 2018–2022**

| Lapangan Usaha/ <i>Industry</i>  | 2018  | 2019  | 2020  | 2021* | 2022** |
|--|-------|-------|-------|-------|--------|
| (1)  | (2)   | (3)   | (4)   | (5)   | (6)    |
| A Pertanian, Kehutanan, dan Perikanan/ <i>Agriculture, Forestry, and Fishing</i>   | 30,03 | 29,11 | 31,08 | 30,34 | 29,60  |
| B Pertambangan dan Penggalian/ <i>Mining and Quarrying</i>   | 0,93  | 0,98  | 1,02  | 1,07  | 1,00   |
| C Industri Pengolahan/ <i>Manufacturing</i>  | 17,65 | 17,79 | 18,09 | 18,44 | 17,96  |
| D Pengadaan Listrik dan Gas/ <i>Electricity and Gas</i>  | 0,03  | 0,03  | 0,03  | 0,03  | 0,03   |
| E Pengadaan Air; Pengelolaan Sampah, Limbah, dan Daur Ulang/ <i>Water Supply; Sewerage, Waste Management, and Remediation Activities</i>     | 0,10  | 0,10  | 0,11  | 0,11  | 0,10   |
| F Konstruksi/ <i>Construction</i>  | 6,76  | 6,80  | 6,57  | 6,88  | 6,82   |
| G Perdagangan Besar dan Eceran; Reparasi Mobil dan Sepeda Motor/ <i>Wholesale and Retail Trade; Repair of Motor Vehicles and Motorcycles</i> | 16,91 | 17,14 | 16,57 | 17,09 | 16,68  |
| H Transportasi dan Pergudangan/ <i>Transportation and Storage</i>  | 5,19  | 5,32  | 3,88  | 3,90  | 5,78   |
| I Penyediaan Akomodasi dan Makan Minum/ <i>Accommodation and Food Service Activities</i>   | 3,19  | 3,26  | 2,80  | 2,87  | 3,26   |
| J Informasi dan Komunikasi/ <i>Information and Communication</i>   | 1,28  | 1,39  | 1,59  | 1,60  | 1,55   |
| K Jasa Keuangan dan Asuransi/ <i>Financial and Insurance Activities</i>  | 3,24  | 3,20  | 3,24  | 3,28  | 3,30   |

Lanjutan Tabel/*Continued Table* 12.3

| Lapangan Usaha/ <i>Industry</i>  |   | 2018          | 2019          | 2020          | 2021*         | 2022**        |
|--|---|---------------|---------------|---------------|---------------|---------------|
| (1)  |   | (2)           | (3)           | (4)           | (5)           | (6)           |
| L  | Real Estat/ <i>Real Estate Activities</i>   | 1,52          | 1,54          | 1,54          | 1,51          | 1,45          |
| M,N  | Jasa Perusahaan/ <i>Business Activities</i>   | 0,27          | 0,29          | 0,27          | 0,27          | 0,27          |
| O  | Administrasi Pemerintahan, Pertahanan, dan Jaminan Sosial Wajib/ <i>Public Administration and Defence; Compulsory Social Security</i> | 2,57          | 2,50          | 2,50          | 2,32          | 2,20          |
| P  | Jasa Pendidikan/ <i>Education</i>   | 6,53          | 6,65          | 6,79          | 6,53          | 6,19          |
| Q  | Jasa Kesehatan dan Kegiatan Sosial/ <i>Human Health and Social Work Activities</i>  | 1,47          | 1,51          | 1,67          | 1,60          | 1,53          |
| R,S,T,U  | Jasa Lainnya/ <i>Other Services Activities</i>  | 2,31          | 2,39          | 2,25          | 2,17          | 2,28          |
| <b>Produk Domestik Regional Bruto/<i>Gross Regional Domestic Product</i></b> |   | <b>100,00</b> | <b>100,00</b> | <b>100,00</b> | <b>100,00</b> | <b>100,00</b> |

Catatan/*Note*: \* Angka Sementara/ *Preliminary Figures*

\*\* Angka Sangat Sementara/ *Very Preliminary Figures*

Sumber/*Source*: BPS, berbagai sensus, survei dan sumber lain/*BPS-Statistics Indonesia, various census, survey, and other sources*



**Tabel**  
**Table** 12.4

**Laju Pertumbuhan Produk Domestik Regional Bruto Atas Dasar Harga Konstan 2010 Menurut Lapangan Usaha di Kabupaten Wonosobo (persen), 2018–2022**  
**Growth Rate of Gross Regional Domestic Product at 2010 Constant Market Prices by Industry in Wonosobo Regency (percent), 2018–2022**

| Lapangan Usaha/ <i>Industry</i>  | 2018  | 2019  | 2020   | 2021* | 2022** |
|--|-------|-------|--------|-------|--------|
| (1)  | (2)   | (3)   | (4)    | (5)   | (6)    |
| A Pertanian, Kehutanan, dan Perikanan/ <i>Agriculture, Forestry, and Fishing</i>   | 1,70  | 1,92  | 4,84   | 1,51  | 2,21   |
| B Pertambangan dan Penggalian/ <i>Mining and Quarrying</i>   | 2,76  | 11,74 | 2,41   | 9,67  | -1,68  |
| C Industri Pengolahan/ <i>Manufacturing</i>  | 6,54  | 6,83  | 0,14   | 4,72  | 2,16   |
| D Pengadaan Listrik dan Gas/ <i>Electricity and Gas</i>  | 1,92  | 4,26  | 1,78   | 5,81  | 4,26   |
| E Pengadaan Air; Pengelolaan Sampah, Limbah, dan Daur Ulang/ <i>Water Supply; Sewerage, Waste Management, and Remediation Activities</i>     | 5,02  | 4,73  | 2,08   | 3,90  | 2,05   |
| F Konstruksi/ <i>Construction</i>  | 6,87  | 5,18  | -3,61  | 6,73  | 2,41   |
| G Perdagangan Besar dan Eceran; Reparasi Mobil dan Sepeda Motor/ <i>Wholesale and Retail Trade; Repair of Motor Vehicles and Motorcycles</i> | 5,55  | 6,67  | -4,14  | 7,24  | 1,99   |
| H Transportasi dan Pergudangan/ <i>Transportation and Storage</i>  | 7,02  | 8,33  | -29,56 | 2,71  | 52,08  |
| I Penyediaan Akomodasi dan Makan Minum/ <i>Accommodation and Food Service Activities</i>   | 6,50  | 8,70  | -13,52 | 6,25  | 19,31  |
| J Informasi dan Komunikasi/ <i>Information and Communication</i>   | 15,39 | 16,13 | 14,23  | 5,85  | 4,98   |
| K Jasa Keuangan dan Asuransi/ <i>Financial and Insurance Activities</i>  | 4,13  | 3,86  | 1,38   | 2,39  | 1,40   |

Lanjutan Tabel/*Continued Table 12.4*

| Lapangan Usaha/ <i>Industry</i>  |   | 2018        | 2019        | 2020         | 2021*       | 2022**      |
|--|---|-------------|-------------|--------------|-------------|-------------|
| (1)  |   | (2)         | (3)         | (4)          | (5)         | (6)         |
| L  | Real Estat/ <i>Real Estate Activities</i>   | 5,31        | 7,12        | -0,48        | 2,06        | 3,15        |
| M,N  | Jasa Perusahaan/ <i>Business Activities</i>   | 8,37        | 10,27       | -6,67        | 2,86        | 4,94        |
| O  | Administrasi Pemerintahan, Pertahanan, dan Jaminan Sosial Wajib/ <i>Public Administration and Defence; Compulsory Social Security</i> | 4,07        | 2,89        | -1,29        | -1,09       | 1,27        |
| P  | Jasa Pendidikan/ <i>Education</i>   | 7,36        | 7,67        | -0,23        | 0,43        | 1,27        |
| Q  | Jasa Kesehatan dan Kegiatan Sosial/ <i>Human Health and Social Work Activities</i>  | 9,06        | 7,87        | 7,77         | 0,32        | 2,07        |
| R,S,T,U  | Jasa Lainnya/ <i>Other Services Activities</i>  | 11,01       | 10,29       | -6,74        | 0,71        | 10,87       |
| <b>Produk Domestik Regional Bruto/<i>Gross Regional Domestic Product</i></b> |   | <b>5,06</b> | <b>5,57</b> | <b>-1,64</b> | <b>3,68</b> | <b>5,02</b> |

Catatan/*Note*: \* Angka Sementara/ *Preliminary Figures*

\*\* Angka Sangat Sementara/ *Very Preliminary Figures*

Sumber/*Source*: BPS, berbagai sensus, survei dan sumber lain/*BPS-Statistics Indonesia, various census, survey, and other sources*

**Tabel**  
**Table** 12.5

**Produk Domestik Regional Bruto Atas Dasar Harga Berlaku Menurut Jenis Pengeluaran di Kabupaten Wonosobo (miliar rupiah), 2018–2022**  
**Gross Regional Domestic Product at Current Market Prices by Type of Expenditure in Wonosobo Regency (billion rupiahs), 2018–2022**

| <b>Jenis Pengeluaran</b><br><b>Type of Expenditure</b>                          | <b>2018</b>      | <b>2019</b>      | <b>2020</b>      | <b>2021*</b>     | <b>2022**</b>    |
|---|------------------|------------------|------------------|------------------|------------------|
| (1)   | (2)              | (3)              | (4)              | (5)              | (6)              |
| Pengeluaran Konsumsi Rumah Tangga<br><i>Household Consumption Expenditure</i>   | 13 554,66        | 14 545,94        | 14 578,40        | 15 145,00        | 16 593,22        |
| Pengeluaran Konsumsi LNPR<br><i>NPISH Consumption Expenditure</i>               | 320,97           | 367,31           | 368,02           | 383,75           | 429,29           |
| Pengeluaran Konsumsi Pemerintah<br><i>Government Consumption Expenditure</i>    | 1 538,95         | 1 571,94         | 1 499,76         | 1 543,12         | 1 562,14         |
| Pembentukan Modal Tetap Bruto<br><i>Gross Fixed Capital Formation</i>           | 3 531,91         | 3 843,42         | 3 591,41         | 3 879,47         | 4 113,38         |
| Perubahan Inventori<br><i>Changes in Inventories</i>                            | 313,04           | 272,93           | 345,88           | 289,43           | 375,83           |
| Net Ekspor Barang dan Jasa<br><i>Net Exports of Goods and Services</i>          | - 1 766,29       | -1 793,87        | -1 544,79        | -1 383,91        | -1 483,23        |
| <b>Produk Domestik Regional Bruto</b><br><b>Gross Regional Domestic Product</b> | <b>17 493,24</b> | <b>18 807,66</b> | <b>18 838,68</b> | <b>19 856,86</b> | <b>21 590,62</b> |

Catatan/Note: \* Angka Sementara/ Preliminary Figures

\*\* Angka Sangat Sementara/ Very Preliminary Figures

Sumber/Source: BPS, berbagai sensus, survei dan sumber lain/BPS-Statistics Indonesia, various census, survey, and other sources

**Tabel**  
**Table** 12.6

**Produk Domestik Regional Bruto Atas Dasar Harga Konstan 2010 Menurut Jenis Pengeluaran di Kabupaten Wonosobo (miliar rupiah), 2018–2022**  
**Gross Regional Domestic Product at 2010 Constant Market Prices by Type of Expenditure in Wonosobo Regency (billion rupiahs), 2018–2022**

| <b>Jenis Pengeluaran</b><br><b>Type of Expenditure</b>                          | <b>2018</b>      | <b>2019</b>      | <b>2020</b>      | <b>2021*</b>     | <b>2022**</b>    |
|---|------------------|------------------|------------------|------------------|------------------|
| (1)   | (2)              | (3)              | (4)              | (5)              | (6)              |
| Pengeluaran Konsumsi Rumah Tangga<br><i>Household Consumption Expenditure</i>   | 9 724,29         | 10 174,54        | 10 053,93        | 10 228,79        | 10 744,13        |
| Pengeluaran Konsumsi LNPRT<br><i>NPISH Consumption Expenditure</i>              | 214,25           | 239,46           | 235,51           | 238,75           | 248,90           |
| Pengeluaran Konsumsi Pemerintah<br><i>Government Consumption Expenditure</i>    | 975,70           | 991,15           | 946,50           | 951,66           | 954,04           |
| Pembentukan Modal Tetap Bruto<br><i>Gross Fixed Capital Formation</i>           | 2 468,51         | 2 586,13         | 2 409,83         | 2 576,78         | 2 625,86         |
| Perubahan Inventori<br><i>Changes in Inventories</i>                            | 159,08           | 169,21           | 312,85           | 204,45           | 257,71           |
| Net Ekspor Barang dan Jasa<br><i>Net Exports of Goods and Services</i>          | - 475,99         | -367,46          | -392,44          | -135,68          | -60,17           |
| <b>Produk Domestik Regional Bruto</b><br><b>Gross Regional Domestic Product</b> | <b>13 065,84</b> | <b>13 793,04</b> | <b>13 566,18</b> | <b>14 064,76</b> | <b>14 770,50</b> |

Catatan/Note: \* Angka Sementara/ Preliminary Figures

\*\* Angka Sangat Sementara/ Very Preliminary Figures

Sumber/Source: BPS, berbagai sensus, survei dan sumber lain/BPS-Statistics Indonesia, various census, survey, and other sources

**Tabel**  
**Table** 12.7

**Distribusi Persentase Produk Domestik Regional Bruto Atas Dasar Harga Berlaku Menurut Jenis Pengeluaran di Kabupaten Wonosobo (persen), 2018–2022**  
**Percentage Distribution of Gross Regional Domestic Product at Current Market Prices by Type of Expenditure in Wonosobo Regency (percent), 2018–2022**

| <b>Jenis Pengeluaran</b><br><b>Type of Expenditure</b>                          | <b>2018</b>   | <b>2019</b>   | <b>2020</b>   | <b>2021*</b>  | <b>2022**</b> |
|---|---------------|---------------|---------------|---------------|---------------|
| (1)   | (2)           | (3)           | (4)           | (5)           | (6)           |
| Pengeluaran Konsumsi Rumah Tangga<br><i>Household Consumption Expenditure</i>   | 77,49         | 77,34         | 77,39         | 76,27         | 76,85         |
| Pengeluaran Konsumsi LNPR<br><i>NPISH Consumption Expenditure</i>               | 1,83          | 1,95          | 1,95          | 1,93          | 1,99          |
| Pengeluaran Konsumsi Pemerintah<br><i>Government Consumption Expenditure</i>    | 8,80          | 8,36          | 7,96          | 7,77          | 7,24          |
| Pembentukan Modal Tetap Bruto<br><i>Gross Fixed Capital Formation</i>           | 20,19         | 20,44         | 19,06         | 19,54         | 19,05         |
| Perubahan Inventori<br><i>Changes in Inventories</i>                            | 1,79          | 1,45          | 1,84          | 1,46          | 1,74          |
| Net Ekspor Barang dan Jasa<br><i>Net Exports of Goods and Services</i>          | -10,10        | -9,54         | -8,20         | -6,97         | -6,87         |
| <b>Produk Domestik Regional Bruto</b><br><b>Gross Regional Domestic Product</b> | <b>100,00</b> | <b>100,00</b> | <b>100,00</b> | <b>100,00</b> | <b>100,00</b> |

Catatan/Note: \* Angka Sementara/ *Preliminary Figures*

\*\* Angka Sangat Sementara/ *Very Preliminary Figures*

Sumber/Source: BPS, berbagai sensus, survei dan sumber lain/BPS-Statistics Indonesia, various census, survey, and other sources

**Tabel**  
**Table** 12.8

**Laju Pertumbuhan Produk Domestik Regional Bruto Atas Dasar Harga Konstan 2010 Menurut Jenis Pengeluaran di Kabupaten Wonosobo (persen), 2018–2022**  
**Growth Rate of Gross Regional Domestic Product at 2010 Constant Market Prices by Type of Expenditure in Wonosobo Regency (percent), 2018–2022**

| <b>Jenis Pengeluaran</b><br><b>Type of Expenditure</b>                          | <b>2018</b> | <b>2019</b> | <b>2020</b>  | <b>2021*</b> | <b>2022**</b> |
|---|-------------|-------------|--------------|--------------|---------------|
| (1)   | (2)         | (3)         | (4)          | (5)          | (6)           |
| Pengeluaran Konsumsi Rumah Tangga<br><i>Household Consumption Expenditure</i>   | 4,18        | 4,63        | -1,19        | 1,74         | 5,04          |
| Pengeluaran Konsumsi LNPR<br><i>NPISH Consumption Expenditure</i>               | 5,65        | 11,77       | -1,65        | 1,38         | 4,25          |
| Pengeluaran Konsumsi Pemerintah<br><i>Government Consumption Expenditure</i>    | 4,56        | 1,58        | -4,51        | 0,55         | 0,25          |
| Pembentukan Modal Tetap Bruto<br><i>Gross Fixed Capital Formation</i>           | 6,48        | 4,76        | -6,82        | 6,93         | 1,90          |
| Perubahan Inventori<br><i>Changes in Inventories</i>                            | -7,76       | 6,37        | 84,89        | -34,65       | 26,05         |
| Net Ekspor Barang dan Jasa<br><i>Net Exports of Goods and Services</i>          | 9,35        | 22,80       | -6,80        | 65,43        | 55,68         |
| <b>Produk Domestik Regional Bruto</b><br><b>Gross Regional Domestic Product</b> | <b>5,06</b> | <b>5,57</b> | <b>-1,64</b> | <b>3,68</b>  | <b>5,02</b>   |

Catatan/Note: \* Angka Sementara/ *Preliminary Figures*

\*\* Angka Sangat Sementara/ *Very Preliminary Figures*

Sumber/Source: BPS, berbagai sensus, survei dan sumber lain/BPS-Statistics Indonesia, various census, survey, and other sources



# BAB 13

CHAPTER

## PERBANDINGAN ANTAR KABUPATEN/KOTA

REGENCY/MUNICIPALITY COMPARISON

### PERBANDINGAN PERSENTASE PENDUDUK MISKIN ANTAR WILAYAH



Kab Kebumen 16,41%

Kab Wonosobo 16,17%

Kab Brebes 16,05%

Kab Pemasang 15,06%

Kab Purbalingga 15,30%

#### **Tahukah Kamu ?**

Presentase penduduk miskin di kabupaten wonosobo pada tahun 2022 mengalami penurunan dibanding tahun 2021 sebesar 0,5%





**PENJELASAN TEKNIS**

1. Laju pertumbuhan PDRB menunjukkan pertumbuhan produksi barang dan jasa di suatu wilayah perekonomian dalam selang waktu tertentu. Kegunaannya untuk mengukur kemajuan ekonomi sebagai hasil pembangunan nasional; sebagai dasar pembuatan proyeksi atau perkiraan penerimaan negara untuk perencanaan pembangunan nasional atau sektoral dan regional; sebagai dasar pembuatan prakiraan bisnis, khususnya persamaan penjualan.
2. Untuk mengukur kemiskinan, BPS menggunakan konsep kemampuan memenuhi kebutuhan dasar. Dengan pendekatan ini, kemiskinan dipandang sebagai ketidakmampuan dari sisi ekonomi untuk memenuhi kebutuhan dasar makanan dan bukan makanan yang diukur dari sisi pengeluaran.
3. Penduduk miskin adalah penduduk yang memiliki rata-rata pengeluaran per kapita per bulan di bawah garis kemiskinan. Garis Kemiskinan (GK) terdiri dari dua komponen yaitu Garis Kemiskinan Makanan (GKM) dan Garis Kemiskinan Non Makanan (GKNM), yang diperoleh dari hasil Susenas.

**TECHNICAL NOTES**

1. *Growth Rate of Gross Regional Domestic Product present the growth of goods and services in the economy of a region within a certain time interval. Usefulness for measuring economic progress as a result of national development; As a basis for making projections or estimates of revenues for national development planning or sectoral and regional; As the basis for the forecast of business, particularly the sales equation.*
2. *To measure poverty, BPS uses the concept of ability to meet basic needs (basic needs approach). With this approach, poverty is seen as a economic inability to meet the basic needs of food and non-food which is measured from the expenditure side.*
3. *Poor people are people who have an average expenditure per capita per month below the poverty line. The poverty line consists of two components, Food Poverty Line and Non-Food Poverty Line, obtained from the Susenas.*

4. Menurut UNDP, **Indeks Pembangunan Manusia (IPM)** mengukur capaian pembangunan manusia berbasis sejumlah komponen dasar kualitas hidup. Sebagai ukuran kualitas hidup, IPM dibangun melalui pendekatan tiga dimensi dasar. Dimensi tersebut mencakup umur panjang dan sehat; pengetahuan, dan kehidupan yang layak. Angka IPM memberikan gambaran komprehensif mengenai tingkat pencapaian pembangunan manusia sebagai dampak dari kegiatan pembangunan yang akan dilakukan oleh suatu negara/daerah. Semakin tinggi nilai IPM suatu negara/daerah, menunjukkan pencapaian pembangunan manusianya semakin baik.
4. According to the UNDP, **Human Development Index (HDI)** measures human development achievements based on a number of basic components of quality of life. As a measure of quality of life, IPM is built through a three dimensional approach to the base. The dimensions include a long and healthy life; knowledge, and a decent life. HDI provides a comprehensive overview of the level of achievement of human development as the impact of development activities to be conducted by a country/region. The higher the value of the HDI of a country/region, demonstrating achievement of human development, the better.

**ULASAN****DESCRIPTION**

Kabupaten Wonosobo sebagai bagian dari Provinsi Jawa Tengah memiliki jumlah penduduk sebesar 896.346 jiwa atau 2,42 persen dari total penduduk di seluruh Provinsi Jawa Tengah pada tahun 2022.

Pertumbuhan ekonomi Kabupaten Wonosobo tahun 2022 yang ditunjukkan oleh laju pertumbuhan Produk Domestik Regional Bruto (PDRB) atas dasar harga konstan 2010, mengalami pertumbuhan positif yaitu sebesar 5,02 persen, hal ini dikarenakan banyak kegiatan sektor ekonomi masyarakat maupun pemerintahan yang mulai beroperasi setelah pandemi COVID-19 tahun 2020.

Jumlah penduduk miskin di Kabupaten Wonosobo pada tahun 2022 adalah 128,11 ribu jiwa atau sekitar 16,17 persen penduduk.

Dimensi lain yang perlu juga mendapat perhatian selain jumlah dan persentase penduduk miskin adalah tingkat kedalaman dan keparahan dari kemiskinan. Upaya pengentasan kemiskinan bukan hanya ditujukan untuk mengurangi penduduk miskin tetapi juga mengurangi keparahan dan kedalaman kemiskinan. Indeks kedalaman kemiskinan (P1) memberikan gambaran seberapa jauh rata-rata pengeluaran penduduk miskin relative terhadap garis kemiskinan (GK).

IPM menjelaskan bagaimana penduduk dapat mengakses hasil

*Wonosobo Regency as part of Jawa Tengah Province has 896,346 population or 2,42 percent of the total population in the whole Jawa Tengah Province in 2022.*

*The economic growth of Wonosobo Regency in 2022 which is shown by the growth rate of Gross Regional Domestic Product (GRDP) at constant prices in 2010, experienced positive growth of 5.02 percent, this is due to the many activities of the community and government economic sectors that began operating after the COVID-19 pandemic in 2020.*

*The number of poor people in Wonosobo Regency in 2022 about 128,11 thousand people or 16.17 percent of population.*

*Other dimension of poverty involved the gap and severity of poverty. Poverty reduction attempts existed not only to decrease poverty but also to decrease poverty in its severity. The poverty gap index (P1) present of how much the average expenditure of the poor people relative to the poverty line (GK).*

*Human Development Index explain how population can access development*

pembangunan dalam memperoleh pendapatan, kesehatan, pendidikan, dsb.

IPM merupakan indikator penting untuk mengukur keberhasilan dalam upaya untuk membangun kualitas hidup manusia. IPM dapat menentukan level/tingkat pembangunan suatu daerah. Bagi Indonesia IPM merupakan data strategis karena selain sebagai ukuran kinerja pemerintah, IPM juga digunakan sebagai salah satu alokator penentuan Dana Alokasi Umum (DAU).

Pada tabel 13.4 menunjukkan bahwa Kabupaten Wonosobo memiliki IPM sebesar 68,89 pada tahun 2022. Angka ini merupakan kategori IPM sedang yakni  $60 \leq \text{IPM} < 70$ . Jika dibandingkan dengan kabupaten/kota di Provinsi Jawa Tengah, Kabupaten Wonosobo menduduki peringkat nomor 4 dari bawah setelah Kabupaten Brebes, Kabupaten Pemalang dan Kabupaten Banjarnegara.

Tingkat Partisipasi Angkatan Kerja (TPAK) adalah suatu indikator ketenagakerjaan yang memberikan gambaran tentang penduduk yang aktif secara ekonomi dalam kegiatan sehari-hari. Semakin tinggi TPAK menunjukkan bahwa semakin tinggi pula pasokan tenaga kerja (*labour supply*) yang tersedia untuk memproduksi barang dan jasa dalam suatu perekonomian.

TPAK Kabupaten Wonosobo tahun 2022 yaitu 74,55, lebih tinggi dibandingkan dengan TPAC Provinsi Jawa Tengah yaitu 70,84.

*result in obtaining income, health, education, and so on.*

*Human Development Index is an important indicator for measuring success in the effort to built the quality of human life. Human Development Index can rank or level of development of an area/region. For Indonesia, Human Development Index is strategic because not only to measure of performance of the government but also used as an allocator of determining the General Allocation Fund (GAU).*

*Table 13.4 shows that Wonosobo Regency has Human Development Index about 68.89 at 2022. This number classified into medium Human Development Index  $60 \leq \text{HDI} < 70$ . Compared with the regency/cities in Central Java, Wonosobo Regency was ranked number 4 on the bottom after Brebes Regency, Pemalang Regency and Banjarnegara Regency.*

*Labor Force Participation Rate (LFPR) is an employment indicator that provides an overview of the population who is economically active in their daily activities. The higher of LFPR indicates that the higher the labor supply available to produce goods and services in an economy.*

*LFPR Wonosobo Regency in 2022 is 74.55, higher than the LFPR in Jawa Tengah Province, is 70.84.*

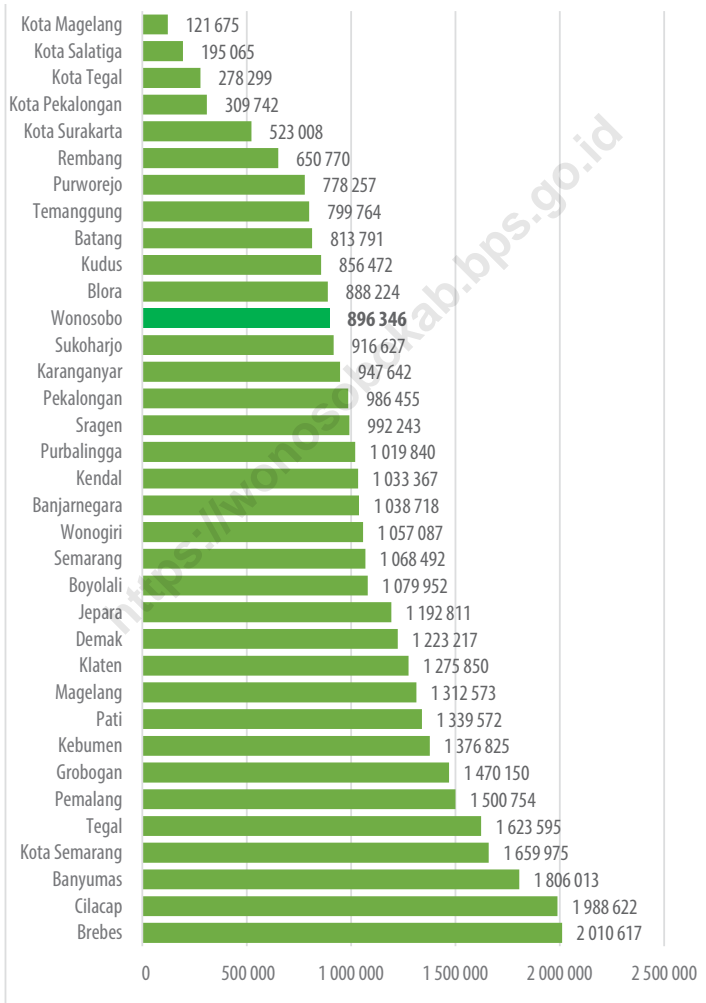
Tingkat Pengangguran Terbuka (TPT) adalah ukuran yang menunjukkan besarnya penduduk usia kerja yang termasuk dalam kelompok pengangguran. Dihitung dari perbandingan antara jumlah pencari kerja dengan jumlah Angkatan kerja, dan biasanya dinyatakan dalam persen. TPT yang tinggi menunjukkan bahwa terdapat banyak angkatan kerja yang tidak terserap pada pasar kerja.

TPT Kabupaten Wonosobo tahun 2022 yaitu 5,01, lebih rendah dibandingkan dengan TPT Provinsi Jawa Tengah yaitu 5,57.

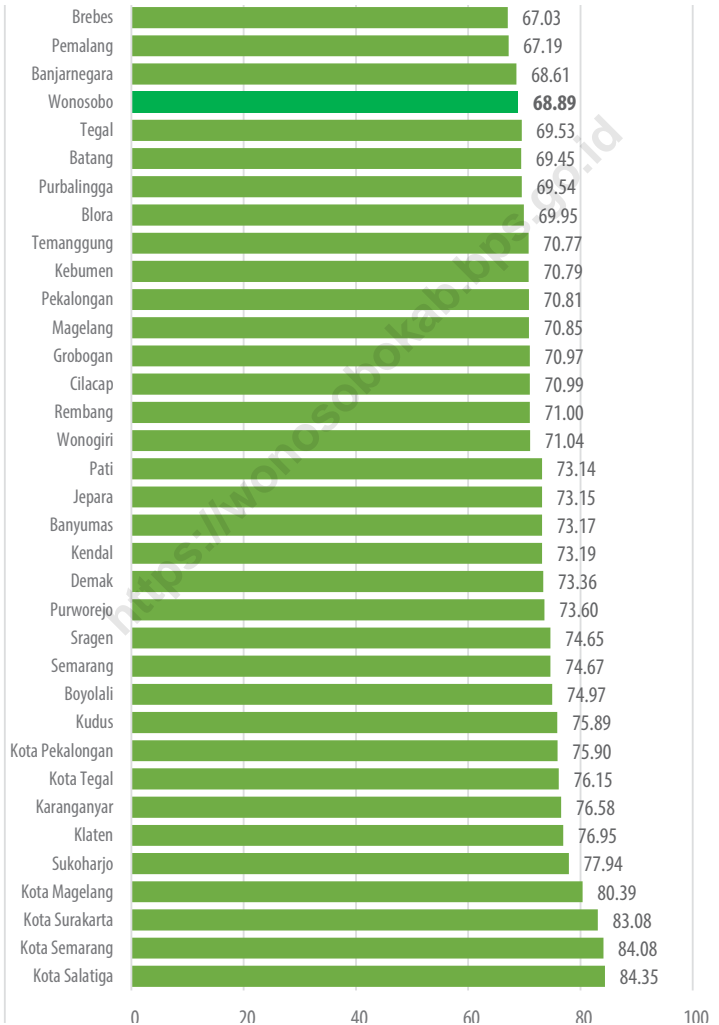
*Unemployment Rate (UR) is a measure that shows the size of the working age population who is included in the unemployed group. Calculated from the ratio between the number of job seekers and the number of labor force, and usually expressed as a percentage. A high UR indicates that there is a large labor force that is not absorbed in the labor market.*

*UR in Wonosobo Regency in 2022 is 5.01, lower than the TPT in Jawa Tengah Province, which is 5.57.*

**Gambar 13.1** Jumlah Penduduk Menurut Kabupaten/Kota di Provinsi Jawa Tengah, 2022  
**Figures** **13.1** **Population by Regency/Municipality in Jawa Tengah Province, 2022**



Sumber/Source: BPS/ BPS-Statistics Indonesia

**Gambar**  
**Figures** 13.2**Indeks Pembangunan Manusia Menurut Kabupaten/Kota  
di Provinsi Jawa Tengah, 2022**  
**Human Development Index by Regency/Municipality in  
Jawa Tengah Province, 2022**

Sumber/Source: BPS, Seri Publikasi Indeks Pembangunan Manusia/BPS Statistics Indonesia, Series of Publication of Human Development Index



**Tabel**  
**Table** 13.1

**Jumlah Penduduk Menurut Kabupaten/Kota di Provinsi  
Jawa Tengah, 2018–2022**  
**Population by Regency/Municipality in Jawa Tengah  
Province, 2018–2022**

| Kabupaten/Kota<br>Regency/Municipality | 2018 <sup>1)</sup> | 2019 <sup>1)</sup> | 2020 <sup>2)</sup> | 2021 <sup>3)</sup> | 2022 <sup>3)</sup> |
|--|--------------------|--------------------|--------------------|--------------------|--------------------|
| (1)                                    | (2)                | (3)                | (4)                | (5)                | (6)                |
| <b>Kabupaten/Regency</b>               |                    |                    |                    |                    |                    |
| Cilacap                                | 1 712 871          | 1 718 824          | 1 944 857          | 1 963 824          | 1 988 622          |
| Banyumas                               | 1 672 817          | 1 685 078          | 1 776 918          | 1 789 630          | 1 806 013          |
| Purbalingga                            | 921 639            | 929 403            | 998 561            | 1 007 794          | 1 019 840          |
| Banjarnegara                           | 914 523            | 918 715            | 1 017 767          | 1 026 866          | 1 038 718          |
| Kebumen                                | 1 190 280          | 1 192 013          | 1 350 438          | 1 361 913          | 1 376 825          |
| Purworejo                              | 713 761            | 714 816            | 769 880            | 773 588            | 778 257            |
| Wonosobo                               | 784 353            | 786 703            | 879 124            | 886 613            | 896 346            |
| Magelang                               | 1 274 881          | 1 284 627          | 1 299 859          | 1 305 512          | 1 312 573          |
| Boyolali                               | 976 026            | 980 086            | 1 062 713          | 1 070 247          | 1 079 952          |
| Klaten                                 | 1 166 748          | 1 169 330          | 1 260 506          | 1 267 272          | 1 275 850          |
| Sukoharjo                              | 881 673            | 887 484            | 907 587            | 911 603            | 916 627            |
| Wonogiri                               | 953 250            | 954 646            | 1 043 177          | 1 049 292          | 1 057 087          |
| Karanganyar                            | 875 946            | 882 473            | 931 963            | 938 808            | 947 642            |
| Sragen                                 | 884 448            | 886 196            | 976 951            | 983 641            | 992 243            |
| Grobogan                               | 1 366 498          | 1 371 423          | 1 453 526          | 1 460 873          | 1 470 150          |
| Blora                                  | 858 795            | 860 957            | 884 333            | 886 147            | 888 224            |
| Rembang                                | 631 293            | 635 294            | 645 333            | 647 766            | 650 770            |
| Pati                                   | 1 248 286          | 1 253 363          | 1 324 188          | 1 330 983          | 1 339 572          |
| Kudus                                  | 858 153            | 867 154            | 849 184            | 852 443            | 856 472            |
| Jepara                                 | 1 236 006          | 1 252 090          | 1 184 947          | 1 188 510          | 1 192 811          |

Lanjutan Tabel/*Continued Table* 13.1

| <b>Kabupaten/Kota</b><br><i>Regency/Municipality</i> | <b>2018<sup>1)</sup></b> | <b>2019<sup>1)</sup></b> | <b>2020<sup>2)</sup></b> | <b>2021<sup>3)</sup></b> | <b>2022<sup>3)</sup></b> |
|--|--------------------------|--------------------------|--------------------------|--------------------------|--------------------------|
| (1)  | (2)                      | (3)                      | (4)                      | (5)                      | (6)                      |
| Demak  | 1 147 557                | 1 157 421                | 1 203 956                | 1 212 377                | 1 223 217                |
| Semarang   | 1 036 929                | 1 049 002                | 1 053 094                | 1 059 844                | 1 068 492                |
| Temanggung   | 762 776                  | 768 405                  | 790 174                  | 794 403                  | 799 764                  |
| Kendal   | 960 322                  | 966 313                  | 1 018 505                | 1 025 020                | 1 033 367                |
| Batang   | 759 529                  | 764 970                  | 801 718                  | 807 005                  | 813 791                  |
| Pekalongan   | 888 491                  | 893 290                  | 968 821                  | 976 504                  | 986 455                  |
| Pemalang   | 1 294 639                | 1 296 559                | 1 471 489                | 1 484 209                | 1 500 754                |
| Tegal  | 1 431 375                | 1 433 464                | 1 596 996                | 1 608 611                | 1 623 595                |
| Brebes   | 1 795 513                | 1 800 142                | 1 978 759                | 1 992 685                | 2 010 617                |
| <b>Kota/Municipality</b>                             |                          |                          |                          |                          |                          |
| Magelang   | 121 372                  | 121 555                  | 121 526                  | 121 610                  | 121 675                  |
| Surakarta  | 515 865                  | 517 045                  | 522 364                  | 522 728                  | 523 008                  |
| Salatiga   | 190 872                  | 193 231                  | 192 322                  | 193 525                  | 195 065                  |
| Semarang   | 1 779 757                | 1 806 319                | 1 653 524                | 1 656 564                | 1 659 975                |
| Pekalongan   | 303 235                  | 305 505                  | 307 150                  | 308 310                  | 309 742                  |
| Tegal  | 248 008                  | 248 635                  | 273 825                  | 275 781                  | 278 299                  |
| <b>Jawa Tengah</b>                                   | <b>34 358 487</b>        | <b>34 552 531</b>        | <b>36 516 035</b>        | <b>36 742 501</b>        | <b>37 032 410</b>        |

Sumber/*Source*: BPS/ *BPS-Statistics Indonesia*

Keterangan/*Note*: <sup>1)</sup> Proyeksi Penduduk Hasil SUPAS 2015/*Population Projection Result of SUPAS 2015*

<sup>2)</sup> Sensus Penduduk 2020/*2020 Population Census*

<sup>3)</sup> Proyeksi Penduduk Interim 2020-2021/*Interim Population Projection 2010-2023*

**Tabel**  
**Table** 13.2

**Laju Pertumbuhan Produk Domestik Regional Bruto Atas Dasar Harga Konstan 2010 Menurut Kabupaten/Kota di Provinsi Jawa Tengah (persen), 2018-2022**  
**Rate of Growth of Gross Regional Domestic Product at Constant 2010 Prices by Regency/Municipality in Jawa Tengah Province (percent), 2018-2022**

| Kabupaten/Kota<br>Regency/Municipality | 2018 | 2019 | 2020   | 2021* | 2022** |
|--|------|------|--------|-------|--------|
| (1)                                    | (2)  | (3)  | (4)    | (5)   | (6)    |
| <b>Kabupaten/Regency</b>               |      |      |        |       |        |
| Cilacap                                | 2,99 | 2,27 | -10,28 | 2,15  | 5,13   |
| Banyumas                               | 6,45 | 6,32 | -1,65  | 4,00  | 5,86   |
| Purbalingga                            | 5,42 | 5,64 | -1,18  | 3,19  | 5,41   |
| Banjarnegara                           | 5,67 | 5,6  | -1,32  | 3,26  | 5,29   |
| Kebumen                                | 5,53 | 5,52 | -1,45  | 3,71  | 5,79   |
| Purworejo                              | 5,33 | 5,44 | -1,61  | 3,31  | 5,36   |
| Wonosobo                               | 5,06 | 5,57 | -1,64  | 3,68  | 5,02   |
| Magelang                               | 5,28 | 5,3  | -1,67  | 3,48  | 5,46   |
| Boyolali                               | 5,72 | 5,96 | -1,20  | 4,63  | 6,33   |
| Klaten                                 | 5,47 | 5,48 | -1,17  | 3,82  | 5,9    |
| Sukoharjo                              | 5,79 | 5,92 | -1,70  | 3,82  | 5,61   |
| Wonogiri                               | 5,41 | 5,14 | -1,41  | 3,35  | 5,63   |
| Karanganyar                            | 5,98 | 5,76 | -1,87  | 3,57  | 5,87   |
| Sragen                                 | 5,75 | 5,90 | -1,81  | 3,75  | 5,76   |
| Grobogan                               | 5,83 | 5,37 | -1,57  | 3,78  | 5,98   |
| Blora                                  | 4,38 | 4,05 | -4,56  | 3,68  | 2,68   |
| Rembang                                | 5,89 | 5,20 | -1,49  | 3,85  | 5,55   |
| Pati                                   | 5,71 | 5,81 | -1,16  | 3,38  | 5,56   |
| Kudus                                  | 3,24 | 3,09 | -3,11  | -1,54 | 2,23   |
| Jepara                                 | 5,85 | 6,02 | -1,92  | 4,63  | 5,95   |

Lanjutan Tabel/*Continued Table* 13.2

| Kabupaten/Kota<br><i>Regency/Municipality</i> | 2018 | 2019 | 2020  | 2021* | 2022** |
|---|------|------|-------|-------|--------|
| (1)   | (2)  | (3)  | (4)   | (5)   | (6)    |
| Demak   | 5,40 | 5,36 | -0,23 | 2,62  | 5,25   |
| Semarang                                      | 5,67 | 5,39 | -2,67 | 3,63  | 5,31   |
| Temanggung                                    | 5,13 | 5,05 | -2,13 | 3,34  | 5,2    |
| Kendal  | 5,77 | 5,71 | -1,51 | 3,89  | 5,69   |
| Batang  | 5,72 | 5,39 | -1,29 | 4,88  | 5,97   |
| Pekalongan                                    | 5,76 | 5,35 | -1,89 | 3,54  | 5,11   |
| Pemalang                                      | 5,69 | 5,8  | -0,61 | 4,28  | 5,08   |
| Tegal   | 5,51 | 5,56 | -1,48 | 3,71  | 5,14   |
| Brebes  | 5,26 | 5,76 | -0,47 | 2,57  | 5,61   |
| <b>Kota/Municipality</b>                      |      |      |       |       |        |
| Magelang                                      | 5,46 | 5,41 | -2,45 | 3,20  | 5,77   |
| Surakarta                                     | 5,75 | 5,78 | -1,76 | 4,01  | 6,25   |
| Salatiga                                      | 5,84 | 5,9  | -1,68 | 3,35  | 5,53   |
| Semarang                                      | 6,48 | 6,81 | -1,85 | 5,16  | 5,73   |
| Pekalongan                                    | 5,69 | 5,5  | -1,87 | 3,59  | 5,76   |
| Tegal   | 5,87 | 5,77 | -2,29 | 3,12  | 5,16   |

Sumber/*Source*: BPS Provinsi Jawa Tengah/*BPS-Statistics of Jawa Tengah Province*

Catatan/*Notes*: \* Angka Sementara/*Preliminary Figures*

\*\* Angka Sangat Sementara/*Very Preliminary Figures*

**Tabel**  
**Table** 13.3

**Jumlah Penduduk Miskin Menurut Kabupaten/Kota di  
Provinsi Jawa Tengah (ribu), 2018-2022**  
**Number of Poor Population by Regency/Municipality in  
Jawa Tengah Province (thousand), 2018-2022**

| Kabupaten/Kota<br>Regency/Municipality | 2018  | 2019  | 2020  | 2021   | 2022   |
|--|-------|-------|-------|--------|--------|
| (1)                                    | (2)   | (3)   | (4)   | (5)    | (6)    |
| <b>Kabupaten/Regency</b>               |       |       |       |        |        |
| Cilacap                                | 193,2 | 185,2 | 198,6 | 201,71 | 190,96 |
| Banyumas                               | 226,2 | 211,7 | 225,8 | 232,91 | 220,47 |
| Purbalingga                            | 144,2 | 140,1 | 149,5 | 153,08 | 145,33 |
| Banjarnegara                           | 141,7 | 136,1 | 144,9 | 150,19 | 141,25 |
| Kebumen                                | 208,7 | 201,3 | 211,1 | 212,92 | 196,16 |
| Purworejo                              | 83,6  | 82,2  | 84,8  | 88,80  | 82,64  |
| Wonosobo                               | 138,3 | 131,4 | 137,6 | 139,67 | 128,11 |
| Magelang                               | 143,4 | 137,5 | 146,3 | 154,91 | 145,33 |
| Boyolali                               | 98,2  | 93,8  | 100,6 | 104,82 | 97,18  |
| Klaten                                 | 151,7 | 144,1 | 151,8 | 158,23 | 144,87 |
| Sukoharjo                              | 65,4  | 63,6  | 68,9  | 73,84  | 68,72  |
| Wonogiri                               | 102,8 | 98,3  | 104,4 | 110,46 | 105,19 |
| Karanganyar                            | 87,8  | 84,5  | 91,7  | 95,41  | 88,56  |
| Sragen                                 | 116,4 | 113,8 | 119,4 | 122,91 | 115,14 |
| Grobogan                               | 168,7 | 161,9 | 172,3 | 175,72 | 163,20 |
| Blora                                  | 102,5 | 97,9  | 103,7 | 107,05 | 99,83  |
| Rembang                                | 97,4  | 95,3  | 100,1 | 101,40 | 94,56  |
| Pati                                   | 123,9 | 119,0 | 127,4 | 128,74 | 118,04 |
| Kudus                                  | 60,0  | 58,0  | 64,2  | 67,06  | 66,06  |
| Jepara                                 | 86,5  | 83,5  | 91,1  | 95,22  | 89,08  |

Lanjutan Tabel/*Continued Table* 13.3

| <b>Kabupaten/Kota</b><br><i>Regency/Municipality</i> | <b>2018</b>    | <b>2019</b>    | <b>2020</b>    | <b>2021</b>     | <b>2022</b>     |
|--|----------------|----------------|----------------|-----------------|-----------------|
| (1)  | (2)            | (3)            | (4)            | (5)             | (6)             |
| Demak  | 144,1          | 137,6          | 146,9          | 151,74          | 143,01          |
| Semarang   | 75,7           | 73,9           | 79,9           | 83,61           | 78,60           |
| Temanggung   | 75,4           | 72,6           | 77,3           | 79,09           | 73,04           |
| Kendal   | 94,7           | 91,2           | 97,5           | 100,00          | 93,03           |
| Batang   | 66,1           | 64,1           | 70,6           | 74,91           | 69,94           |
| Pekalongan   | 89,5           | 87,0           | 91,9           | 95,26           | 87,53           |
| Pemalang   | 208,3          | 200,7          | 209,0          | 215,08          | 195,84          |
| Tegal  | 114,1          | 109,9          | 117,5          | 123,52          | 113,62          |
| Brebes   | 309,2          | 293,2          | 308,8          | 314,95          | 290,66          |
| <b>Kota/Municipality</b>                             |                |                |                |                 |                 |
| Magelang   | 9,6            | 9,1            | 9,3            | 9,44            | 8,65            |
| Surakarta  | 47,0           | 45,2           | 47,0           | 48,78           | 45,94           |
| Salatiga   | 9,2            | 9,2            | 9,7            | 10,14           | 9,45            |
| Semarang   | 73,7           | 72,0           | 79,6           | 84,45           | 79,87           |
| Pekalongan   | 20,5           | 20,2           | 22,2           | 23,49           | 21,81           |
| Tegal  | 19,4           | 18,6           | 19,5           | 20,27           | 19,78           |
| <b>Jawa Tengah</b>                                   | <b>3 897,2</b> | <b>3 743,2</b> | <b>3 980,9</b> | <b>4 109,75</b> | <b>3 831,44</b> |

Sumber/*Source*: BPS-Survei Sosial Ekonomi Nasional/*BPS-National Socio Economic Survey*

**Tabel**  
**Table** 13.4

**Indeks Pembangunan Manusia Menurut Kabupaten/Kota  
di Provinsi Jawa Tengah, 2018-2022**  
*Human Development Index by Regency/Municipality in  
Jawa Tengah Province, 2018-2022*

| Kabupaten/Kota<br>Regency/Municipality | 2018  | 2019  | 2020  | 2021  | 2022  |
|--|-------|-------|-------|-------|-------|
| (1)                                    | (2)   | (3)   | (4)   | (5)   | (6)   |
| <b>Kabupaten/Regency</b>               |       |       |       |       |       |
| Cilacap                                | 69,56 | 69,98 | 69,95 | 70,42 | 70,99 |
| Banyumas                               | 71,30 | 71,96 | 71,98 | 72,44 | 73,17 |
| Purbalingga                            | 68,41 | 68,99 | 68,97 | 69,15 | 69,54 |
| Banjarnegara                           | 66,54 | 67,34 | 67,45 | 67,86 | 68,61 |
| Kebumen                                | 68,80 | 69,60 | 69,81 | 70,05 | 70,79 |
| Purworejo                              | 71,87 | 72,50 | 72,68 | 72,98 | 73,60 |
| Wonosobo                               | 67,81 | 68,27 | 68,22 | 68,43 | 68,89 |
| Magelang                               | 69,11 | 69,87 | 69,87 | 70,12 | 70,85 |
| Boyolali                               | 73,22 | 73,80 | 74,25 | 74,40 | 74,97 |
| Klaten                                 | 74,79 | 75,29 | 75,56 | 76,12 | 76,95 |
| Sukoharjo                              | 76,07 | 76,84 | 76,98 | 77,13 | 77,94 |
| Wonogiri                               | 69,37 | 69,98 | 70,25 | 70,49 | 71,04 |
| Karanganyar                            | 75,54 | 75,89 | 75,86 | 75,99 | 76,58 |
| Sragen                                 | 72,96 | 73,43 | 73,95 | 74,08 | 74,65 |
| Grobogan                               | 69,32 | 69,86 | 69,87 | 70,41 | 70,97 |
| Blora                                  | 67,95 | 68,65 | 68,84 | 69,37 | 69,95 |
| Rembang                                | 69,46 | 70,15 | 70,02 | 70,43 | 71,00 |
| Pati                                   | 70,71 | 71,35 | 71,77 | 72,28 | 73,14 |
| Kudus                                  | 74,58 | 74,94 | 75,00 | 75,16 | 75,89 |
| Jepara                                 | 71,38 | 71,88 | 71,99 | 72,36 | 73,15 |

Lanjutan Tabel/*Continued Table* 13.4

| <b>Kabupaten/Kota<br/>Regency/Municipality</b> | <b>2018</b>  | <b>2019</b>  | <b>2020</b>  | <b>2021</b>  | <b>2022</b>  |
|--|--------------|--------------|--------------|--------------|--------------|
| (1)  | (2)          | (3)          | (4)          | (5)          | (6)          |
| Demak  | 71,26        | 71,87        | 72,22        | 72,57        | 73,36        |
| Semarang                                       | 73,61        | 74,14        | 74,10        | 74,24        | 74,67        |
| Temanggung                                     | 68,83        | 69,56        | 69,57        | 69,88        | 70,77        |
| Kendal   | 71,28        | 71,97        | 72,29        | 72,50        | 73,19        |
| Batang   | 67,86        | 68,42        | 68,65        | 68,92        | 69,45        |
| Pekalongan                                     | 68,97        | 69,71        | 69,63        | 70,11        | 70,81        |
| Pemalang                                       | 65,67        | 66,32        | 66,32        | 66,56        | 67,19        |
| Tegal  | 67,33        | 68,24        | 68,39        | 68,79        | 69,53        |
| Brebes   | 65,68        | 66,12        | 66,11        | 66,32        | 67,03        |
| <b>Kota/Municipality</b>                       |              |              |              |              |              |
| Magelang                                       | 78,31        | 78,80        | 78,99        | 79,43        | 80,39        |
| Surakarta                                      | 81,46        | 81,86        | 82,21        | 82,62        | 83,08        |
| Salatiga                                       | 82,41        | 83,12        | 83,14        | 83,60        | 84,35        |
| Semarang                                       | 82,72        | 83,19        | 83,05        | 83,55        | 84,08        |
| Pekalongan                                     | 74,24        | 74,77        | 74,98        | 75,40        | 75,90        |
| Tegal  | 74,44        | 74,93        | 75,07        | 75,52        | 76,15        |
| <b>Jawa Tengah</b>                             | <b>71,12</b> | <b>71,73</b> | <b>71,87</b> | <b>72,16</b> | <b>72,79</b> |

Sumber/*Source*: BPS, Seri Publikasi Indeks Pembangunan Manusia/*BPS Statistics Indonesia, Series of Publication of Human Development Index*



**Tabel**  
**Table** 13.5

**Persentase Penduduk Miskin Menurut Kabupaten/Kota di  
Provinsi Jawa Tengah, 2018-2022**  
*Percentage of Poor People by Regency/Municipality in Jawa  
Tengah Province, 2018-2022*

| Kabupaten/Kota<br>Regency/Municipality | 2018  | 2019  | 2020  | 2021  | 2022  |
|--|-------|-------|-------|-------|-------|
| (1)                                    | (2)   | (3)   | (4)   | (5)   | (6)   |
| <b>Kabupaten/Regency</b>               |       |       |       |       |       |
| Cilacap                                | 11,25 | 10,73 | 11,46 | 11,67 | 11,02 |
| Banyumas                               | 13,50 | 12,53 | 13,26 | 13,66 | 12,84 |
| Purbalingga                            | 15,62 | 15,03 | 15,90 | 16,24 | 15,30 |
| Banjarnegara                           | 15,46 | 14,76 | 15,64 | 16,23 | 15,20 |
| Kebumen                                | 17,47 | 16,82 | 17,59 | 17,83 | 16,41 |
| Purworejo                              | 11,67 | 11,45 | 11,78 | 12,40 | 11,53 |
| Wonosobo                               | 17,58 | 16,63 | 17,36 | 17,67 | 16,17 |
| Magelang                               | 11,23 | 10,67 | 11,27 | 11,91 | 11,09 |
| Boyolali                               | 10,04 | 9,53  | 10,18 | 10,62 | 9,82  |
| Klaten                                 | 12,96 | 12,28 | 12,89 | 13,49 | 12,33 |
| Sukoharjo                              | 7,41  | 7,14  | 7,68  | 8,23  | 7,61  |
| Wonogiri                               | 10,75 | 10,25 | 10,86 | 11,55 | 10,99 |
| Karanganyar                            | 10,01 | 9,55  | 10,28 | 10,68 | 9,85  |
| Sragen                                 | 13,12 | 12,79 | 13,38 | 13,83 | 12,94 |
| Grobogan                               | 12,31 | 11,77 | 12,46 | 12,74 | 11,80 |
| Blora                                  | 11,90 | 11,32 | 11,96 | 12,39 | 11,53 |
| Rembang                                | 15,41 | 14,95 | 15,60 | 15,80 | 14,65 |
| Pati                                   | 9,90  | 9,46  | 10,08 | 10,21 | 9,33  |
| Kudus                                  | 6,98  | 6,68  | 7,31  | 7,60  | 7,41  |
| Jepara                                 | 7,00  | 6,66  | 7,17  | 7,44  | 6,88  |

Lanjutan Tabel/*Continued Table* 13.5

| <b>Kabupaten/Kota<br/>Regency/Municipality</b> | <b>2018</b>  | <b>2019</b>  | <b>2020</b>  | <b>2021</b>  | <b>2022</b>  |
|--|--------------|--------------|--------------|--------------|--------------|
| (1)  | (2)          | (3)          | (4)          | (5)          | (6)          |
| Demak  | 12,54        | 11,86        | 12,54        | 12,92        | 12,09        |
| Semarang                                       | 7,29         | 7,04         | 7,51         | 7,82         | 7,27         |
| Temanggung                                     | 9,87         | 9,42         | 9,96         | 10,17        | 9,33         |
| Kendal   | 9,84         | 9,41         | 9,99         | 10,24        | 9,48         |
| Batang   | 8,69         | 8,35         | 9,13         | 9,68         | 8,98         |
| Pekalongan                                     | 10,06        | 9,71         | 10,19        | 10,57        | 9,67         |
| Pemalang                                       | 16,04        | 15,41        | 16,02        | 16,56        | 15,06        |
| Tegal  | 7,94         | 7,64         | 8,14         | 8,60         | 7,90         |
| Brebes   | 17,17        | 16,22        | 17,03        | 17,43        | 16,05        |
| <b>Kota/Municipality</b>                       |              |              |              |              |              |
| Magelang                                       | 7,87         | 7,46         | 7,58         | 7,75         | 7,10         |
| Surakarta                                      | 9,08         | 8,70         | 9,03         | 9,40         | 8,84         |
| Salatiga                                       | 4,84         | 4,76         | 4,94         | 5,14         | 4,73         |
| Semarang                                       | 4,14         | 3,98         | 4,34         | 4,56         | 4,25         |
| Pekalongan                                     | 6,75         | 6,60         | 7,17         | 7,59         | 7,00         |
| Tegal  | 7,81         | 7,47         | 7,80         | 8,12         | 7,91         |
| <b>Jawa Tengah</b>                             | <b>11,32</b> | <b>10,80</b> | <b>11,41</b> | <b>11,79</b> | <b>10,93</b> |

Sumber/*Source*: BPS-Survei Sosial Ekonomi Nasional/*BPS-National Socio Economic Survey*

**Tabel**  
**Table** 13.6

**Tingkat Pengangguran Terbuka (TPT) dan Tingkat Partisipasi Angkatan Kerja (TPAK) Menurut Kabupaten/Kota di Provinsi Jawa Tengah, 2020-2022**  
**Unemployment Rate (UR) and Labour Force Participation Rate (LFPR) by Regency/Municipality in Jawa Tengah Province, 2020-2022**

| Kabupaten/Kota<br>Regency/Municipality | TPT/UR |      |      | TPAK/LFPR |       |       |
|--|--------|------|------|-----------|-------|-------|
|  | 2020   | 2021 | 2022 | 2020      | 2021  | 2022  |
| (1)                                    | (2)    | (3)  | (4)  | (5)       | (6)   | (7)   |
| <b>Kabupaten/Regency</b>               |        |      |      |           |       |       |
| Cilacap                                | 9,10   | 9,97 | 9,62 | 67,79     | 62,91 | 65,65 |
| Banyumas                               | 6,00   | 6,05 | 6,05 | 66,66     | 65,07 | 64,75 |
| Purbalingga                            | 6,10   | 6,05 | 5,23 | 69,89     | 69,52 | 73,47 |
| Banjarnegara                           | 5,86   | 5,86 | 6,38 | 69,69     | 69,76 | 72,17 |
| Kebumen                                | 6,07   | 6,03 | 5,92 | 69,63     | 67,76 | 71,57 |
| Purworejo                              | 4,04   | 3,59 | 4,45 | 70,05     | 73,29 | 72,38 |
| Wonosobo                               | 5,37   | 5,26 | 5,01 | 71,26     | 70,77 | 74,55 |
| Magelang                               | 4,27   | 5,03 | 4,97 | 76,60     | 75,78 | 79,57 |
| Boyolali                               | 5,28   | 5,09 | 4,92 | 75,11     | 75,79 | 75,51 |
| Klaten                                 | 5,46   | 5,48 | 4,31 | 68,33     | 66,89 | 68,66 |
| Sukoharjo                              | 6,93   | 3,32 | 2,47 | 68,74     | 68,78 | 67,38 |
| Wonogiri                               | 4,27   | 2,43 | 1,95 | 74,69     | 73,09 | 74,87 |
| Karanganyar                            | 5,96   | 5,89 | 5,70 | 73,55     | 73,15 | 70,70 |
| Sragen                                 | 4,75   | 4,76 | 4,69 | 68,44     | 71,74 | 69,40 |
| Grobogan                               | 4,50   | 4,38 | 4,40 | 69,77     | 72,88 | 72,05 |
| Blora                                  | 4,89   | 3,81 | 3,70 | 71,90     | 70,54 | 75,08 |
| Rembang                                | 4,83   | 3,67 | 1,76 | 65,17     | 70,67 | 73,98 |
| Pati                                   | 4,74   | 4,60 | 4,45 | 63,85     | 68,99 | 71,52 |
| Kudus                                  | 5,53   | 3,77 | 3,21 | 74,50     | 74,77 | 70,99 |
| Jepara                                 | 6,70   | 4,23 | 4,10 | 69,92     | 69,55 | 69,74 |

Lanjutan Tabel/*Continued Table* 13.6

| Kabupaten/Kota<br><i>Regency/Municipality</i> | TPT/UR      |             |             | TPAK/LFPR    |              |              |
|---|-------------|-------------|-------------|--------------|--------------|--------------|
|   | 2020        | 2021        | 2022        | 2020         | 2021         | 2022         |
| (1)   | (2)         | (3)         | (4)         | (5)          | (6)          | (7)          |
| Demak   | 7,31        | 5,28        | 6,11        | 69,79        | 66,23        | 66,97        |
| Semarang                                      | 4,57        | 5,02        | 4,81        | 75,07        | 74,10        | 75,42        |
| Temanggung                                    | 3,85        | 2,62        | 2,54        | 58,73        | 74,01        | 76,14        |
| Kendal  | 7,56        | 7,55        | 7,34        | 70,50        | 69,93        | 73,44        |
| Batang  | 6,92        | 6,59        | 6,64        | 69,78        | 71,40        | 74,90        |
| Pekalongan                                    | 6,97        | 4,28        | 3,23        | 71,23        | 71,46        | 70,40        |
| Pemalang                                      | 7,64        | 6,71        | 6,63        | 65,57        | 65,90        | 69,91        |
| Tegal   | 9,82        | 9,97        | 9,64        | 66,52        | 66,24        | 65,54        |
| Brebes  | 9,83        | 9,78        | 9,48        | 66,65        | 63,97        | 66,01        |
| <b>Kota/Municipality</b>                      |             |             |             |              |              |              |
| Magelang                                      | 8,59        | 8,73        | 6,71        | 67,61        | 67,07        | 67,56        |
| Surakarta                                     | 7,92        | 7,85        | 5,83        | 68,84        | 66,89        | 68,15        |
| Salatiga                                      | 7,44        | 7,26        | 5,58        | 70,23        | 70,36        | 71,00        |
| Semarang                                      | 9,57        | 9,54        | 7,60        | 69,89        | 69,41        | 70,96        |
| Pekalongan                                    | 7,02        | 6,89        | 4,98        | 66,45        | 75,77        | 70,35        |
| Tegal   | 8,40        | 8,25        | 6,68        | 64,57        | 68,25        | 68,60        |
| <b>Jawa Tengah</b>                            | <b>6,48</b> | <b>5,95</b> | <b>5,57</b> | <b>69,43</b> | <b>69,58</b> | <b>70,84</b> |

Sumber/*Source*: BPS-Survei Angkatan Kerja Nasional/*BPS-National Labor Force Survey*

**Tabel**  
**Table** 13.7

**Jumlah Penduduk Berumur 15 Tahun Keatas Menurut Kabupaten/Kota dan Jenis Kegiatan Selama Seminggu yang Lalu di Provinsi Jawa Tengah, 2022**  
**Number of Population Aged 15 Years and Over by Regency/ Municipality and Type of Activity During Previous Week in Jawa Tengah Province, 2022**

| Kabupaten/Kota<br>Regency/Municipality | Angkatan Kerja/Economically Active |   |                 | Bukan<br>Angkatan Kerja<br>Economically<br>Inactive |
|--|------------------------------------|---|-----------------|---|
|  | Bekerja<br>Working                 | Pengangguran<br>Terbuka<br>Unemployment | Jumlah<br>Total |   |
| (1)                                    | (2)                                | (3)                                     | (4)             | (5)   |
| <b>Kabupaten/Regency</b>               |                                    |   |                 |   |
| Cilacap                                | 788 513                            | 83 941                                  | 872 454         | 456 410   |
| Banyumas                               | 817 989                            | 52 713                                  | 870 702         | 474 019   |
| Purbalingga                            | 510 319                            | 28 188                                  | 538 507         | 194 496   |
| Banjarnegara                           | 487 714                            | 33 248                                  | 520 962         | 200 916   |
| Kebumen                                | 619 368                            | 38 969                                  | 658 337         | 261 523   |
| Purworejo                              | 393 775                            | 18 354                                  | 412 129         | 157 254   |
| Wonosobo                               | 431 010                            | 22 714                                  | 453 724         | 154 933   |
| Magelang                               | 781 195                            | 40 895                                  | 822 090         | 211 027   |
| Boyolali                               | 562 948                            | 29 106                                  | 592 054         | 192 058   |
| Klaten                                 | 623 119                            | 28 058                                  | 651 177         | 297 279   |
| Sukoharjo                              | 475 594                            | 12 068                                  | 487 662         | 236 114   |
| Wonogiri                               | 578 089                            | 11 492                                  | 589 581         | 197 907   |
| Karanganyar                            | 476 875                            | 28 810                                  | 505 685         | 209 526   |
| Sragen                                 | 470 456                            | 23 163                                  | 493 619         | 217 670   |
| Grobogan                               | 744 832                            | 34 305                                  | 779 137         | 302 286   |
| Blora                                  | 500 373                            | 19 243                                  | 519 616         | 172 451   |
| Rembang                                | 375 614                            | 6 723                                   | 382 337         | 134 497   |
| Pati                                   | 692 477                            | 32 270                                  | 724 747         | 288 585   |
| Kudus                                  | 485 048                            | 16 072                                  | 501 120         | 204 793   |

Lanjutan Tabel/Continued Table 13.7

| Kabupaten/Kota<br>Regency/Municipality | Angkatan Kerja/Economically Active |   |                   | Bukan<br>Angkatan Kerja<br>Economically<br>Inactive |
|--|------------------------------------|---|-------------------|---|
|  | Bekerja<br>Working                 | Pengangguran<br>Terbuka<br>Unemployment | Jumlah<br>Total   |   |
| (1)                                    | (2)                                | (3)                                     | (4)               | (5)   |
| Jepara                                 | 671 473                            | 28 683                                  | 700 156           | 303 790   |
| Demak                                  | 571 566                            | 37 188                                  | 608 754           | 300 203   |
| Semarang                               | 619 227                            | 31 270                                  | 650 497           | 212 027   |
| Temanggung                             | 460 765                            | 12 024                                  | 472 789           | 148 198   |
| Kendal                                 | 524 396                            | 41 540                                  | 565 936           | 204 706   |
| Batang                                 | 426 004                            | 30 301                                  | 456 305           | 152 951   |
| Pekalongan                             | 467 510                            | 15 588                                  | 483 098           | 203 169   |
| Pemalang                               | 642 038                            | 45 587                                  | 687 625           | 295 983   |
| Tegal                                  | 643 030                            | 68 576                                  | 711 606           | 374 145   |
| Brebes                                 | 826 023                            | 86 501                                  | 912 524           | 469 787   |
| <b>Kota/Municipality</b>               |                                    |   |                   |   |
| Magelang                               | 62 347                             | 4 487                                   | 66 834            | 32 087  |
| Surakarta                              | 271 928                            | 16 849                                  | 288 777           | 134 990   |
| Salatiga                               | 108 396                            | 6 409                                   | 114 805           | 46 897  |
| Semarang                               | 994 091                            | 81 736                                  | 1 075 827         | 440 370   |
| Pekalongan                             | 161 470                            | 8 470                                   | 169 940           | 71 632  |
| Tegal                                  | 124 887                            | 8 934                                   | 133 821           | 61 246  |
| <b>Jawa Tengah</b>                     | <b>18 390 459</b>                  | <b>1 084 475</b>                        | <b>19 474 934</b> | <b>8 015 925</b>                                    |

Sumber/Source: BPS-Survei Angkatan Kerja Nasional/BPS-National Labor Force Survey

Keterangan/Note: Penghitungan dengan menggunakan penimbang hasil proyeksi SUPAS 2015/Calculation using SUPAS 2015 projection scales



**ST 2023**

**SENSUS PERTANIAN**

**BerAKHLAK**

Berorientasi Pelayanan Akuntabel Kompeten  
Harmonis Loyal Adaptif Kolaboratif

# DATA

## MENCERDASKAN BANGSA

*Enlighten The Nation*



**BADAN PUSAT STATISTIK  
KABUPATEN WONOSOBO**

*BPS-Statistics of Wonosobo Regency*

Jl. Mayjend Bambang Sugeng km 2,2 Wonosobo

Telp: (0286) 324270 Fax: (0286) 3325380

Homepage: <http://wonosobokab.bps.go.id> E-mail: [bps3307@bps.go.id](mailto:bps3307@bps.go.id)

ISSN 0215-7012

